I Arnold & Choate . 8
73 Bellevue. 8
54 Crestline, 8
75 Floral Place, 8
76 Ft Stockton Hts
77 " " " # 2, 8
77 " " " # 2 ReSub, 8
79 Fremont Hts, 8
87 Inspiration Hts, 8
90 " " Re Sub. 8
I00 Loma Alta # I. 6
I09 " " # 2. 6
92 " Park. 1
82 Marine View, 8
39 Mission Hills, 8
48 " " Villa 8
50 " " " Re sub. 8
5I " " # 2, 8
53 " " # 3, 8
80 Osborn Hill, 8
I38 Pt Loma Hts, 1
I75 " " " Re Sub, 1
I80 " " Villas, 1
74 Rice's Add, 8
55 Royal Hts, 8
56 Sub P L II22. 8
703 Schirm Com[l] Co[2] ReSub, 8
202 Sefton Place, 1
37 Washington Hts, 8
I82 Western Add, 6
72 Winders Sub, 8
78 Winthrop Highlands, 8

Index to Property in Arnold & Choate's Add

THE LAST NAME GIVEN IS THE ONE TO WHOM PROPERTY IS ASSESSED

NAME OF OWNER, At Noon on First Day in January, 1919	NAME OF OWNER, At Noon on First Day in January, 1920	NAME OF OWNER, At Noon on First Day in January, 1921	NAME OF OWNER, At Noon on First Day of January, 1922	NAME OF OWNER, At Noon on First Day of January, 1923
Southern Title Guaranty Co	Geo W. Marston			
"	"			
"	"			
"	"			
"	"			
"	"			
"	Southern Title Guaranty Co		Lidia Dunbar	
"	"		"	
"	"		"	
"	"		"	
"	"		"	
Southern Title Guaranty Co			"	
"			"	
"			"	
"			"	
"			"	
"	Geo W. Marston			
"	"			
"	"			
"	"			
"	"			
"	"			
"	"			
Kate O Sessions		J. Heron C. Griffith	Geo W Marston	
"		"	"	
"		"	"	
"		"	"	
"		"	"	
"		Kate O Sessions	Kate O Sessions	
"		"	"	
"		"	Geo W. Marston	
"		"	"	
"		"	"	
"		"	"	
Patten	Kate Ryder Patten			
	"			
	"			
hips				

THE LAST VALUE GIVEN IS THE ASSESSED VALUE FOR THE PRESENT YEAR

DESCRIPTION OR BOUNDARY FOR ASSESSMENT	LOT	Block	Value of Real Estate 1919	Value of Improvements 1919	CHECK	Value of Real Estate 1920	Value of Improvements 1920	CHECK	Value of Real Estate 1921	Value of Improvements 1921	CHECK	Value of Real Estate 1922	Value of Improvements 1922	CHECK	Value of Real Estate 1923	Value of Improvements 1923	CHECK
	1	1	120			120			150			150			300		
	2		120			120			150			150			300		
	3		120			120			150			150			300		
Less street	4		110			110			150			150			300		
"	5		90			90			100			100			200		
"	6		80			80			75			75			200		
"	7		80			80			75			75			200		
"	8		80			80			100			100			200		
Less street	9		120			120			125			125			300		
	10		120			120			150			150			300		
	11		150			150			200			200			300		
Hunter St Const	12		210			210			350			350			700		
Hunter St & Less street	13		15			15			15			15			130		
"	14		15			15			15			15			100		
"	15		15			15			15			15			80		
"	16		10			10			10			10			40		
"	17		15			15			15			15			40		
Less street	18		25			25			25			25			70		
	19		15			15			15			15			70		
Less street	20		15			15			15			15			70		
"	21		10			10			10			10			70		
"	22		15			15			15			15			70		
"	23		35			35			35			35			100		
"	24		50			50			50			50			130		
	1	2	15			15			15			15			20		
	2		15			15			15			15			20		
	3		15			15			15			15			20		
	4		15			15			15			15			20		
	5		15			15			15			15			20		
	6		15			15			15			15			20		
	7		15			15			15			15			20		
	8		15			15			15			15			20		
	9		15			15			15			15			20		
	10		15			15			15			15			20		
	11		15			15			15			15			20		
	12		15			15			15			15			20		
	13		15			15			15			15			20		
	14		15			15			15			15			20		
	15		15			15			15			15			20		
	16		15			15			15			15			20		
	17		15			15			15			15			20		
	18		15			15			15			15			20		
	19		15			15			15			15			20		
	20		15			15			15			15			20		
	21		15			15			15			15			20		
	22		15			15			15			15			20		
	23		15			15			15			15			20		
	24		15			15			15			15			20		

THE LAST NAME GIVEN IS THE ONE TO WHOM PROPERTY IS ASSESSED

THE LAST VALUE GIVEN IS THE ASSESSED VALUE FOR THE PRESENT YEAR

NAME OF OWNER, At Noon on First Day in January, 1919	NAME OF OWNER, At Noon on First Day in January, 1920	NAME OF OWNER, At Noon on First Day in January, 1921	NAME OF OWNER, At Noon on First Day of January, 1922	NAME OF OWNER, At Noon on First Day of January, 1923	DESCRIPTION OR BOUNDARY FOR ASSESSMENT	LOT	Block	Value of Real Estate 1919	Value of Improvements 1919	CHECK	Value of Real Estate 1920	Value of Improvements 1920	CHECK	Value of Real Estate 1921	Value of Improvements 1921	CHECK	Value of Real Estate 1922	Value of Improvements 1922	CHECK	Value of Real Estate 1923	Value of Improvements 1923	CHECK
William Algernon Winship						1	3	60			60			25			25			90		
"						2		60			60			25			25			130		
"						3		60			60			25			25			130		
"						4		60			60			25			25			220		
"						5		60			60			25			25			270		
"						6		90			90			90			90			270		
"						7		90	300		90	300		90	450		90	450		270	450	
"						8		120			120			120			120			320		
Kate R Patten	Kate Ryder Patten			Jessie R. Turner	835 ft [illegible] 9	(9)		180			180			180			180			360		
"	"			Kate Ryder Patten	E 35 ft [illegible] 9	10		240			240			240			240			700		
"	"				W 65 ft [illegible] 9	11		300			300			300			300			1160	750	
"	"					12		420			420			420			420			630		
"	John D Black	Nelson M Black E 85	John D. Black		E 85 ft of	13 To	16	1400	370		1400	370		1835	550		1835	550		2670	550	
Kate R Patten	John D Black	Kate Ryder Patten		Jessie R Gibson Executrix	W 15 ft of	13 "	16	190			190			245			245			360		
William Algernon Winship	William Algernon Winship			E. A Fick & A Fick	N 5 ft of E 85 ft of	17 + E 85 ft	18 To	240			240			500			500			1750	450	
"	William Algernon Winship						18	210			210			500			500			630		
"	"						19	150			150			150			150			180		
"	"			William Algernon Winship	S 20 ft of	N 5 ft W 15 ft 17 + W 15 ft	18 To 20	120			120			120			120			630		
"	"			"			21	90			90			90			90			400		
"	"			"			22	90			90			90			90			270		
"	"			"			23	60			60			60			60			180		
"	"			"			24	60			60			60			60			130		
Sarah E Dudley + Hill Mary A.						1	4	60			60			60			60			90		
"						2		60			60			60			60			130		
"						3		90			90			90			90			180		
"						4		90			90			90			90			270		
"						5		120	160		120	160		120	240		120	240		480	240	
"						6		150			150			150			150			540		
Irving E Outcalt						7		210			210			240			210			580		
"						8		240			240			300			300			580		
Florence D Sarsfield				M. Trepte.	E 1/2 - 9 +	9		300			300			400			880			1250	1120	
"						10		330			330			480			480			00		
"						11		390			390			500			500			00		
"			J M Smith W 1/2	W. L. R. Patterson	(20 ft of 9 ft. 1777) 9 & 12	W 1/2 - 9	12	570			570			700			1700			1880		
Jennie Stevens							13	510			510			600			600			1100		
"							14	360	160		360	160		480	240		480	750		630	150	
"							15	330			330			480			480			630		
Dwight D Bell		C. J. Chapman					16	330	220		330	220		480	330		480	330		630	330	
"		"			S 1/2		17	150			150			200			200			290		
S. D. Chapin			Sidney S. Chapin		N 1/2		17	150			150			200			200			290		
"			"				18	300			300			400			400	600		540	600	
Jessie Bogert Hicox	Mary L Gilman						19	210	50		210	50		400	75		400	75		500	80	
"	"						20	210			210			210			210			270		
"	"						21	150			150			150			150			220		
"	"						22	90			90			90			90			180		
"	"						23	60			60			60			60			130		
"	"						24	60			60			60			60			90		

THE LAST NAME GIVEN IS THE ONE TO WHOM PROPERTY IS ASSESSED

THE LAST VALUE GIVEN IS THE ASSESSED VALUE FOR THE PRESENT YEAR

NAME OF OWNER, At Noon on First Day in January, 1919	NAME OF OWNER, At Noon on First Day in January, 1920	NAME OF OWNER, At Noon on First Day in January, 1921	NAME OF OWNER, At Noon on First Day of January, 1922	NAME OF OWNER, At Noon on First Day of January, 1923	DESCRIPTION OR BOUNDARY FOR ASSESSMENT	LOT	Block	Value of Real Estate 1919	Value of Improvements 1919	CHECK	Value of Real Estate 1920	Value of Improvements 1920	CHECK	Value of Real Estate 1921	Value of Improvements 1921	CHECK	Value of Real Estate 1922	Value of Improvements 1922	CHECK	Value of Real Estate 1923	Value of Improvements 1923	CHECK
Lucy M Woodbury	Lucy E Woodbury					1	5	120			120		✓	120		✓	120	100	X	130	100	✓
"	"					2		180			180		✓	180		✓	180		X	270		✓
"	"					3		240			240		✓	240		✓	240		X	360		✓
"	"					4		270			270		✓	270		✓	270		X	400		✓
L J Rose						5		300			300		✓	400		✓	400		✓	450		✓
"						6		300			300		✓	400		✓	400		✓	500		✓
T A Cozens			Annie M Cozens			7		300			300		✓	400		✓	400		✓	540		✓
"			"			8		300			300		✓	400		✓	400		✓	580		✓
Florence Guiel Bennett						9		330	250		330	250	✓	450	375	✓	450	375	✓	630	370	✓
"						10		330			330		✓	450		✓	450		✓	630		✓
Joseph H Egermayer			Loleta M Egermayer	J H Egermayer		11		360	260		360	260	X	480	390	✓	480	390	X	630	390	X
Lillian M Jackson			"	"		12		510			510		X	600		✓	600		X	1100		X
"				Union Trust Co		13		480			480		X	600		✓	600		X	1100		X
Annie M Johnston		H L & Katherine B Minshall		H L & Katherine Minshall		14		360			360		X	480		✓	480		X	630		X
"				"		15		300	310		300	310	X	450	460	✓	450	460	X	630	460	X
H J Mountjoy		Lillie M Byers		James C & Lillie M Byers		16		300			300		X	450		X	450		X	630		X
Lillie Walters Byers	Lillie M Byers	"		"		17		300			300		X	400		✓	400		X	630		X
"	"	"		"		18		300			300		X	400		✓	400		X	630		X
Jas C Byers				"		19		300	270		300	320	X	400	480	✓	400	480	X	630	490	X
"				"		20		300			300		X	400		X	400		X	630		X
"				"		21		300			300		X	350		X	350		X	630		X
"				"		22		300			300		X	350		X	350		X	630		X
"				"		23		300	230		300	230	X	350	500	X	350	500	X	630	500	X
"				"		24		300			300		X	350		X	350		X	630		X
A N & E H Loring				A N & E W Loring		1	6	390			390			450			450		X	630		X
"				"		2		300			300			350			350		X	540		X
"				"		3		300			300			350			350		X	540		X
"			Wm Guy N Holmes	H W O'Melveny		4		300			300			350			350		X	540		X
"			A N & E W Loring	Walter S Breene		5		300			300			400			400		X	540		X
"			"	"		6		300			300			400			400		X	540		X
"			"	S Frost Holcomb, Jr		7		300			300			400			400		X	540	740	X
"			"	"		8		300			300			400			400		X	540		X
"			"	A N & E W Loring		9		240			240			350			350		X	540	930	X
"			"	"		10		240			240			350			350		X	450		X
"			"	"		11		210			210			300			300		X	360		X
"			"	S Frost Holcomb, Jr		12		210			210		X	300		X	300		X	360		X
"			"	"		13		25			25			25			25		X	20		X
"			"	"		14		25			25			25			25		X	20		X
"			A N & E W Loring	S Frost Holcomb, Jr		15		25			25			25			25		X	20		X
"			"	"		16		30			30			30			30		X	20		X
"			"	Walter S Breene		17		45			45			45			45		X	40		X
"			"	"		18		60			60			60			60		X	90		X
"			"	Guy V Holmes		19		60			60			60			60		X	130		X
"			"	"		20		90			90			90			90	20	X	160	20	X
"			"	A N & E W Loring		21		120			120			120			120		X	180		X
"			"	"		22		210			210			210			210		X	220		X
"			"	"		23		210			210			210			210		X	270		X
"			"	"		24		300			300			300			300		X	360		X

Index to Property in Arnold & Choate's Add

THE LAST NAME GIVEN IS THE ONE TO WHOM PROPERTY IS ASSESSED

NAME OF OWNER, At Noon on First Day in January, 1919	NAME OF OWNER, At Noon on First Day in January, 1920	NAME OF OWNER, At Noon on First Day in January, 1921	NAME OF OWNER, At Noon on First Day of January, 1922	NAME OF OWNER, At Noon on First Day of January, 1923
Chas H Swallow				
"				
"				
"

THE LAST NAME GIVEN IS THE ONE TO WHOM PROPERTY IS ASSESSED

NAME OF OWNER, At Noon on First Day in January, 1919	NAME OF OWNER, At Noon on First Day in January, 1920	NAME OF OWNER, At Noon on First Day in January, 1921	NAME OF OWNER, At Noon on First Day of January, 1922	NAME OF OWNER, At Noon on First Day of January, 1923
Orrin Rice				Pac So West Jr Nat Bank
"			Los Angeles Trust & Savings Bank	"
"			"	"
"		TAX DEED	TAX DEED	
Hector Stratford				
"				
"				
H J Conner	TAX DEED	A Carl Valentine		
"	TAX DEED	" "		
L DeYoung				
"				
W H Jackson				
"				
Lee L Powers				
"				
"				
"				
"				
"				
"				
Orrin Rice		TAX DEED		
"		TAX DEED		
John G Capron			TAX DEED	
"			TAX DEED	
"			TAX DEED	
"			TAX DEED	
"			TAX DEED	
"			TAX DEED	
"			TAX DEED	
"			TAX DEED	
"			TAX DEED	
"			TAX DEED	
"			TAX DEED	
"			TAX DEED	
Exchange Securities Co				
"				
H W Wilcox			TAX DEED	
"			TAX DEED	
Rachel I Loring				
"				
"				
"				
"				
"				
"				

THE LAST VALUE GIVEN IS THE ASSESSED VALUE FOR THE PRESENT YEAR

DESCRIPTION OR BOUNDARY FOR ASSESSMENT	LOT	Block	Value of Real Estate 1919	Value of Improvements 1919	CHECK	Value of Real Estate 1920	Value of Improvements 1920	CHECK	Value of Real Estate 1921	Value of Improvements 1921	CHECK	Value of Real Estate 1922	Value of Improvements 1922	CHECK	Value of Real Estate 1923	Value of Improvements 1923	CHECK
Fr.	1	9	10					✓	5		✓			X	10		✓
	2		25					✓			✓			X	20		✓
	3		25					✓			✓			X	20		✓
	4		25					✓	0		0			-	(20)		-
	5		25					✓			✓				20		✓
	6		25					✓			✓				20		✓
	7		25					✓			✓				20		✓
	8		25					✓			✓				20		✓
	9		25			0	-		25		✓	25			20		✓
	10		25			0	-		25		✓	25			20		✓
	11		25				✓				✓				20		✓
	12		25				✓				✓				20		✓
	13		30				✓				✓				20		✓
	14		30				✓				✓				20		✓
	15		30				✓				✓				20		✓
	16		30				✓				✓				20		✓
	17		30				✓				✓				20		✓
	18		30				✓				✓				20		✓
	19		30				✓				✓				20		✓
	20		30				✓				✓				20		✓
	21		30				✓				✓				20		✓
	22		30				✓				✓				20		✓
	23		30				✓		0		0				(20)		-
Fr.	24		10				✓		0		0				(10)		-
Fr.	1	10	10				✓				✓	10			10		-
	2		45				✓				✓	45			40		-
	3		45				✓				✓	45			40		-
	4		45				✓				✓	45			40		-
	5		45				✓				✓	45			40		-
	6		45				✓				✓	45			40		-
	7		45				✓				✓	45			40		-
	8		45				✓				✓	45			40		-
	9		45				✓				✓	45			40		-
	10		45				✓				✓	45			40		-
	11		45				✓				✓	45			40		-
	12		45				✓				✓	45			40		-
	1	11	25				✓		S		✓			X	20		✓
	2		25				✓				✓			X	20		✓
	3		25				✓				✓	25			(20)		-
	4		25				✓				✓	25			(20)		-
	5		25				✓				✓			X	20		✓
	6		25				✓				✓			X	20		✓
	7		25				✓				✓			X	20		✓
	8		25				✓				✓			X	20		✓
	9		25				✓				✓			X	20		✓
	10		25				✓				✓			X	20		✓
	11		25				✓				✓			X	20		✓
	12		25				✓				✓			X	20		✓

City of San Diego, California.

The Last Name Given is the One to Whom Property is Assessed

The Last Value Given is the Assessed Value for the Present Year

Name of Owner, At Noon on First Day in January, 1919	Name of Owner, At Noon on First Day in January, 1920	Name of Owner, At Noon on First Day in January, 1921	Name of Owner, At Noon on First Day of January, 1922	Name of Owner, At Noon on First Day of January, 1923	Description or Boundary for Assessment	Lot	Block	Value of Real Estate 1919	Value of Improvements 1919	Check	Value of Real Estate 1920	Value of Improvements 1920	Check	Value of Real Estate 1921	Value of Improvements 1921	Check	Value of Real Estate 1922	Value of Improvements 1922	Check	Value of Real Estate 1923	Value of Improvements 1923	Check
David Seaman						1	12	25						S						20		
"						2		25												20		
"						3		25												20		
"						4		25												20		
"						5		25												20		
"						6		25												20		
"						7		25												20		
"						8		25												20		
"						9		25												20		
"						10		25												20		
"						11		25												20		
"						12		25					X			X			X	20		X
"						13		25												20		
"						14		25												20		
"						15		25												20		
"						16		25												20		
"						17		25												20		
"						18		25												20		
"						19		25												20		
"						20		25												20		
"						21		25												20		
"						22		25												20		
"						23		25												20		
"						24		25												20		
								600												480		
Adelaide M Luce						1	13	25						S		✓			✓	20		X
"						2		30								✓			✓	20		
"						3		60								✓			✓	30		
"						4		90								✓			✓	30		
"						5		90								✓			✓	40		
"						6		90								✓			✓	70		
"						7		120								✓			✓	100		
"						8		150								✓			✓	130		
"						9		180								✓			✓	160		
"						10		180								✓			✓	180		
"						11		240								✓			✓	220		
"						12		420					X			✓			✓	360		
"						13		270								✓			✓	180		
"						14		180								✓			✓	160		
"						15		120								✓			✓	130		
"						16		90								✓			✓	100		
"						17		60								✓			✓	70		
"						18		30								✓			✓	30		
"						19		30								✓			✓	20		
"						20		25								✓			✓	20		
"						21		25								✓			✓	20		
"	J. A. Chesley see Bk 73					22		25								✓			✓	20		
"						23		25								✓			✓	20		
"						24		25								✓			✓	20		X

Index to Property in Arnold & Choate's Add

THE LAST NAME GIVEN IS THE ONE TO WHOM PROPERTY IS ASSESSED

NAME OF OWNER, At Noon on First Day in January, 1919	NAME OF OWNER, At Noon on First Day in January, 1920	NAME OF OWNER, At Noon on First Day in January, 1921	NAME OF OWNER, At Noon on First Day of January, 1922	NAME OF OWNER, At Noon on First Day of January, 1923
Geo F. Otto				
"				
"				
"

THE LAST NAME GIVEN IS THE ONE TO WHOM PROPERTY IS ASSESSED

NAME OF OWNER, At Noon on First Day in January, 1919	NAME OF OWNER, At Noon on First Day in January, 1920	NAME OF OWNER, At Noon on First Day in January, 1921	NAME OF OWNER, At Noon on First Day of January, 1922	NAME OF OWNER, At Noon on First Day of January, 1923
Margaret Rasmus	Lucy E Gordon			Lucy E Jordan
E H Ellingsworth			Mrs D Swinehart	Mrs. F.E. Beyer
Chas B. McCoy		Gladys C. Johnson	J.B. Lounsberry	
W H O'Connor				
"				
J R Harris				
"				
"				
W H Kirby		J. R. Harris		
"		"		
"		"		
"		"		
"		"		
"		"		
"		"		
"		"		
"		"		
J R Harris		"		
"		"		
Thomas G Rhoades		J. C. Rhoades	Thomas G Rhoades	
"		"	"	
Jessie I Davis				
Alyce Meyers		Hannah S. Briell		
Margaret Rasmus	Lucy E Gordon			Lucy E. Jordan
J H Roberts	Luis Wulf	Geo. N. Schiferle	Louis Fontanel	
"	"		"	
Alfred I Halvorsen	Phineas Rudisch	R. G. Sharp.		
"	"			
Agnes M Neale		O. I. Halvorsen	J. S. Graves	Elizabeth L. Rodgers
"			"	
"		Wm P. Dunlevy		Gerald F. Champ
"				"
Alexander Boyd		G. A. McHenry		
"		"		
George O Curme Jr.		Gertrude Curme Bragg		
C A Hurssell			R. H. Buel	
L G. Brock			Maude B. Bakewell	
"			"	
"			"	
"			"	
Frances E. French				
"				
J. A. Fleming				
"				
Clara L Gray		Ray Alderson		F. S. Conner
"		"		
J H Roberts	Luis Wulf	"		
"	"	"	Ray Alderson	R. Alderson

THE LAST VALUE GIVEN IS THE ASSESSED VALUE FOR THE PRESENT YEAR

DESCRIPTION OR BOUNDARY FOR ASSESSMENT	LOT	Block	Value of Real Estate 1919	Value of Improvements 1919	CHECK	Value of Real Estate 1920	Value of Improvements 1920	CHECK	Value of Real Estate 1921	Value of Improvements 1921	CHECK	Value of Real Estate 1922	Value of Improvements 1922	CHECK	Value of Real Estate 1923	Value of Improvements 1923	CHECK
E ½ of 1 To	3	16	210 *	180		210 *	190		270 *	280	X	270 *	280	X	380	280	X
E 40 ft of W 80 ft " 1 "	5		410	200		410	200	X	530	280	X	530	280	X	850	280	X
W 40 ft " 1 "	6		580	210		580	210	X	700	310	X	700	310	X	1130	310	X
	4		300	160		300	160	X	350	240	X	350	240	X	630	240	X
N 15 ft of	6		110			110		X	110		X	110		X	380		X
S 10 ft "	5		160			160		X	160		X	160		X	250		X
	6		150	160		150	160	X	150	230	X	150	230	X	580	230	X
N 5 ft of	7		10			10		X	10		X	10		X	10		X
S 70 ft "	7		50			50		X	50		X	50		X	40		X
	8		25			25		X	25		X	25		X	40		X
	9		25			25		X	25		X	25		X	30		X
	10		25			25		X	25		X	25		X	20		X
	11		25			25		X	25		X	25		X	20		X
	12		25			25		X	25		X	25		X	20		X
	13		25			25		X	25		X	25		X	20		X
	14		25			25		X	25		X	25		X	20		X
	15		25			25		X	25		X	25		X	20		X
	16		25			25		X	25		X	25		X	20		X
	17		25			25		X	25		X	25		X	30		X
S 70 ft "	18		20			20		X	20		X	20		X	40		X
N 5 ft "	18		5			5		X	5		X	5		X	10		X
	19		90	160		90	160	X	90	240	X	90	240	X	360	240	X
S 10 ft "	20		50			50		X	60		X	60		X	160		X
N 15 ft "	20		75	150		75	150	X	90	225	X	90	225	X	240	220	X
	21		180			180		X	200		X	200		X	400		X
E 40 ft of 22 To	24		460	180		460	180	X	620	270	X	620	270	X	1000	270	X
W 40 ft of E 80 ft " 22 "	24		310	190		310	190	X	420	280	X	420	280	X	760	280	X
W 70 ft " 22 "	24		190 *			190 *		X	260 *		X	260 *		X	330		X
	1	17	570			570		X	700		X	700		X	1200	900	X
	2		450			450		X	500		X	500		X	720		X
	3		420	210		420	210	X	500	330	X	500	330	X	720	330	X
	4		420			420		X	500		X	500		X	720		X
	5		420			420		X	500		X	500	750	X	720	750	X
	6		420			420		X	500		X	500		X	720		X
	7		420			420		X	500		X	500		X	720	750	X
	8		420			420		X	500		X	500		X	720		X
	9		420	210		420	210	X	500	310	X	500	310	X	720	310	X
	10		420			420		X	500		X	500		X	720		X
E 57 ft of 11 +	12		520	210		520	210	X	580	310	X	580	310	X	620	310	X
16 ft Jordan's Re Consol Proj W 43 ft " 11 +	12		560	210		560	210	X	620	310	X	620	310	X	1200	310	X
	13		180			180		X	180		X	180		X	500		X
	14		150			150		X	150		X	150		X	320		X
	15		150	200		150	200	X	150	300	X	150	480	X	220	480	X
	16		180			180		X	180		X	180		X	270		X
	17		240			240		X	240		X	240		X	400		X
	18		270			270		X	270		X	270		X	450		X
	19		330	130		330	130	X	330	200	X	330	200	X	580	200	X
	20		330			330		X	330		X	330		X	630		X
W 45 ft 21 to	24		330			330		X	350		X	650	390	X	900	390	X
	(22)		330	10		330	10	X	420	10	X	(420)					
	(23)		350			350		X	488		X	(480)					
E 55 ft 21 to	24		510			510		X	600		X	1200	30	X	2100	30	X

Index to Property in Arnold & Choate's Add

THE LAST NAME GIVEN IS THE ONE TO WHOM PROPERTY IS ASSESSED

NAME OF OWNER, At Noon on First Day in January, 1919	NAME OF OWNER, At Noon on First Day in January, 1920	NAME OF OWNER, At Noon on First Day in January, 1921	NAME OF OWNER, At Noon on First Day of January, 1922	NAME OF OWNER, At Noon on First Day of January, 1923
Eda Eads				
"				
"				
"				
"				
"				
Mary O. Treadway				
"				
"				
"				
"				
"				
Mary O. Callahan			Mary P Treadway	
Jessie R. Tanner				
"				
Luella A Bauman	Luella Bauman	Mrs L.A. Bauman	Luella A Bauman Bal. W15'	
"	"	"	" Bal. W-15'	
C.A. Seymour				
C.A. Seymour		Deed given to Seymour	Mary P. Treadway	
Luella Ash	H. L. Smithton	Jas. H. Smith		
Eda Eads				
Geo F. Sharitt	Ida F Sharitt		Geo F. Sharitt	
Kate O. Sessions			Wm Templeton Johnson	
"			"	
"			"	
"			"	
"			"	
"			"	
"			"	
"			"	
"			"	
"			"	
Eda Eads			Mary P. Treadway	
"			"	
"			"	
"			"	
"			"	
"			"	
"			Eda Eads	
"			"	
"			"	
"			"	
"			"	
"			"	

THE LAST VALUE GIVEN IS THE ASSESSED VALUE FOR THE PRESENT YEAR

DESCRIPTION OR BOUNDARY FOR ASSESSMENT	LOT	Block	Value of Real Estate 1919	Value of Improvements 1919	CHECK	Value of Real Estate 1920	Value of Improvements 1920	CHECK	Value of Real Estate 1921	Value of Improvements 1921	CHECK	Value of Real Estate 1922	Value of Improvements 1922	CHECK	Value of Real Estate 1923	Value of Improvements 1923	CHECK
	1	18	420			420		✓	420		✓	420		✓	630		✓
	2		300	260		300	260	✓	300	390	✓	300	390	✓	540	390	✓
	3		180			180		✓	180		✓	180		✓	450		✓
	4		180			180		✓	180		✓	180		✓	360		✓
	5		180			180		✓	180		✓	180		✓	270		✓
	6		180			180		✓	180		✓	180		✓	270		✓
	7		180			180		✓	180		✓	180		✓	270		✓
	8		180			180		✓	180		✓	180		✓	270		✓
	9		180			180		✓	180		✓	180		✓	360		✓
	10		180			180		✓	180		✓	180		✓	360		✓
	11		270			270		✓	270		✓	270		✓	450		✓
	12		360			360		✓	360		✓	360		✓	540		✓
W15 fr 13 to	16		115			115		✓	125		✓	150		✓	270		✓
E 15 fr W 30 ft of Lot 17	17		115	360		115	360	✓	125	540	✓	00			00		
E 85 ft of W 15 fr of Junction St Closed adj	17 +	18	850			850		✓	950		✓	1000	540	✓	1600	540	✓
E of W 15 fr	15		420	280		420	280	✓	500	420	✓	500	420	✓	700	420	✓
E of W 15 fr	16		420			420		✓	500		✓	500		✓	700		✓
E 85 ft of Lots	17 +	18	840	320		840	320	✓	960	480	✓	960	480	✓	1400	480	✓
W 15 ft. "	17 +	18	40			40		✓	40		✓	40		✓	50		✓
(1918) E 100 ft of Lot 15 fr ft closed -	19 +	20	800			800	550	✓	860	825	✓	860	1100	✓	1400	1100	✓
(1919) W-15 ft -	19 To	24	130			130		✓	140		✓	140		✓	260		✓
(1918) E 100 ft of Lot 15 fr ft closed -	21 To	24	1770	500		1770	500	✓	2700	750	✓	2200	750	✓	3000	760	✓
	1	19	15			15		✓	15		✓	15		✓	20		✓
	2		15			15		✓	15		✓	15		✓	20		✓
	3		15			15		✓	15		✓	15		✓	20		✓
	4		15			15		✓	15		✓	15		✓	20		✓
	5		15			15		✓	15		✓	15		✓	20		✓
	6		15			15		✓	15		✓	15		✓	20		✓
	7		15			15		✓	15		✓	15		✓	20		✓
	8		15			15		✓	15		✓	15		✓	20		✓
	9		15			15		✓	15		✓	15		✓	20		✓
	10		15			15		✓	15		✓	15		✓	20		✓
	11		15			15		✓	15		✓	15		✓	20		✓
	12		15			15		✓	15		✓	15		✓	20		✓
	13		15			15		✓	15		✓	15		✓	20		✓
	14		15			15		✓	15		✓	15		✓	20		✓
	15		15			15		✓	15		✓	15		✓	20		✓
	16		15			15		✓	15		✓	15		✓	20		✓
	17		15			15		✓	15		✓	15		✓	20		✓
	18		15			15		✓	15		✓	15		✓	20		✓
	19		15			15		✓	15		✓	15		✓	20		✓
	20		15			15		✓	15		✓	15		✓	20		✓
	21		15			15		✓	15		✓	15		✓	20		✓
	22		15			15		✓	15		✓	15		✓	20		✓
	23		15			15		✓	15		✓	15		✓	20		✓
	24		15			15		✓	15		✓	15		✓	20		✓

THE LAST NAME GIVEN IS THE ONE TO WHOM PROPERTY IS ASSESSED

NAME OF OWNER, At Noon on First Day in January, 1919	NAME OF OWNER, At Noon on First Day in January, 1920	NAME OF OWNER, At Noon on First Day in January, 1921	NAME OF OWNER, At Noon on First Day of January, 1922	NAME OF OWNER, At Noon on First Day of January, 1923
Southern Title Guaranty Co	K. O. Sessions		Kate O Sessions	
"	"		"	
"	"		"	
City Property				
Francis M. Parker & others	Wm Templeton Johnson			
"	"			
"	"			
"	"			
Southern Title Guaranty Co	K. O. Sessions		Kate O Sessions	
"	"		"	
"	"		"	
"	"		"	
W. Templeton Johnson	Wm Templeton Johnson			
"	"			
"	"			
"	"			
"	"			
"	"			
"	"			
"	"			
"	"			
Ellen Sessions Est			Martha Rogers & Robinson	
"			"	
"			"	
Wm Templeton Johnson				
"				
"				
"				
"				
W. Templeton Johnson				

THE LAST VALUE GIVEN IS THE ASSESSED VALUE FOR THE PRESENT YEAR

DESCRIPTION OR BOUNDARY FOR ASSESSMENT	LOT	Block	Value of Real Estate 1919	Value of Improvements 1919	CHECK	Value of Real Estate 1920	Value of Improvements 1920	CHECK	Value of Real Estate 1921	Value of Improvements 1921	CHECK	Value of Real Estate 1922	Value of Improvements 1922	CHECK	Value of Real Estate 1923	Value of Improvements 1923	CHECK
Hunter St Addn	1	20	265			265		X	350		✓	350		X	540		X
	2		235			235		X	200		✓	200		X	270		X
	3		235			235		X	250		✓	250		X	400		X
City Property - and 5930 - street	4		0			0			0		—	0			0		—
	5 To 7	20	below														
(1922 Arbor Drive Closed) Lots 5 To	17		3200	2000		3200	3100	X	4000	4650	X	4000	6400	X	5000	6400	X
	18		240			240		X	240		X	240		X	450		X
	19		240			240		X	240		X	240		X	450		X
	20		270			270		X	270		X	270		X	450		X
Less street	21		100			100		X	100		✓	100		X	220		X
"	22		200			200		X	200		✓	200		X	360		X
"	23		200			200		X	200		✓	200		X	360		X
Hunter St Addn + "	24		360			360		X	360		✓	360		X	540	680	X
(1922 Arbor Drive Closed) Fr.	1	21	400			400		X	460		✓	460		X	430		X
"	2		250			250		X	380		✓	380		X	360		X
"	3		250			250		X	380		✓	380		X	360		X
"	4		250			250		X	380		✓	380		X	360		X
"	5		250			250		X	380		✓	380		X	340		X
"	6		250			250		X	380		✓	380		X	340		X
"	7		250			250		X	380		✓	380		X	340		X
"	8		250			250		X	380		✓	380		X	340		X
"	9		250			250		X	380		✓	380		X	340		X
"	10		250			250		X	380		✓	380		X	340		X
"	11		300	300		300	300	X	420	450	✓	420	450	X	380	450	X
Fr.	12		430			430		X	500		✓	500		X	500		X
	13		720	570		720	570	X	800	850	X	800	850	X	1000	850	X
	14		480			480		X	600		X	600		X	760		X
	15		360			360		X	360		X	360		X	720		X
all 1922 { E 75 fr of 16 To	19		290			290		X	290		X	all 290		X	E 740		X
all 1922 { W 25 fr of 16 To	19		110			110		X	110		X	110		X			
(1922 Arbor Drive Closed) all - 20 To	24		675			675		X	675		X	675		X	970		X

THE LAST NAME GIVEN IS THE ONE TO WHOM PROPERTY IS ASSESSED

THE LAST VALUE GIVEN IS THE ASSESSED VALUE FOR THE PRESENT YEAR

NAME OF OWNER, At Noon on First Day in January, 1919	NAME OF OWNER, At Noon on First Day in January, 1920	NAME OF OWNER, At Noon on First Day in January, 1921	NAME OF OWNER, At Noon on First Day of January, 1922	NAME OF OWNER, At Noon on First Day of January, 1923	DESCRIPTION OR BOUNDARY FOR ASSESSMENT	LOT	Block	Value of Real Estate 1919	Value of Improvements 1919	CHECK	Value of Real Estate 1920	Value of Improvements 1920	CHECK	Value of Real Estate 1921	Value of Improvements 1921	CHECK	Value of Real Estate 1922	Value of Improvements 1922	CHECK	Value of Real Estate 1923	Value of Improvements 1923	CHECK
Mrs Templeton Johnson						1	22	15			15		X	15		X	15		✓	20		✓
"						2		15			15		X	15		X	15		✓	20		✓
"						3		15			15		X	15		X	15		✓	20		✓
"						4		15			15		X	15		X	15		✓	20		✓
"						5		15			15		X	15		X	15		✓	20		✓
"						6		15			15		X	15		X	15		✓	20		✓
"						7		15			15		X	15		X	15		✓	20		✓
"						8		35			35		X	35		X	35		✓	130		✓
"						9		180			180		X	225		X	225		✓	270		✓
"						10		240	600		240	600	X	300	1200	X	300	1200	✓	450	1200	✓
"						11		300			300		X	360		X	360		✓	630		✓
"						12		480			480		X	600		X	600		✓	800		✓
Mattie R. Bowersock						13		100			100		✓	100		✓	100		X	20		✓
"						14		50			50		✓	50		✓	50		X	20		✓
"						15		25			25		✓	25		✓	25		✓	20		✓
"						16		25			25		✓	25		✓	25		✓	20		✓
"						17		25			25		✓	25		✓	25		✓	20		✓
"						18		25			25		✓	25		✓	25		✓	20		✓
"						19		25			25		✓	25		✓	25		✓	20		✓
"						20		25			25		✓	25		✓	25		✓	20		✓
"						21		25			25		✓	25		✓	25		✓	20		✓
"						22		15			15		✓	15		✓	15		✓	20		✓
"						23		15			15		✓	15		✓	15		✓	20		✓
"						24		15			15		✓	15		✓	15		✓	20		✓
Rose L Risley	Rose Risley		Rose L Risley			1	23	480	250		480	250	X	480	375	X	480	375	X	550	370	X
"	"		"			2		330			330		X	330		X	330		X	450		X
Kittie Emery				Kathryn Emery		3		330	260		330	260	X	330	390	X	330	390	X	450	390	X
"				Robert Pollock		4		330			330		✓	330		X	330		X	450		✓
Mary J Hill				"		5		330	270		330	270	X	330	400	✓	330	400	X	500	400	X
"				Mary J Hill N5		6		330			330		X	330		✓	330		X	500		X
"			Mary J Hill S5ft	H. E. Lutes		7		330	90		330	80	X	330	120	✓	330	120	X	500	120	X
"			Harold E. Lutes	"		8 N5ft & S70ft		330			330		X	265		X	265	540	X	400	540	X
"						9		330	10		330	10	X	330	10	X	330		X	500		X
Rufus Choate Jr				J. K. & Love A Stickney		10		330			330		X	330		✓	330	450	X	550	460	X
"				"		11 N10ft S15ft		420			420		X	420	960	✓	420	960	X	380	960	X
"				"		12		540			540		X	600		✓	600		X	900		X
Sam Ferry Smith Co.	Harold E. Lutes			H. E. Lutes		13		720			720	400	X	800	800	X	800	800	X	1100	800	X
"	"			"		14		480			480		X	540		X	540		X	720		X
Myrtle M Stout		O. R. Churchill	O R Churchill S10ft N24ft	O. R. Churchill S10ft N24ft all		15 S10ft N24ft all		450			450	320	X	540	1000	X	520	1000	X	690	1000	X
"						16		450			450		X	540		X	540		X	720		X
Edith C + Isabella S Hammack	Edith + Isabel Hammack	Edith C + Isabella S Hammack	Edith + Isabella Hammack	Edith C + Isabella S Hammack		17		450	310		450	310	X	540	460	X	540	460	X	720	460	X
"	"	"	"	"		18		450			450		X	540		X	540		X	720		X
Mrs E. H. Higgins	Homer C. + Ella J Miller					19		450			450	400	X	540	800	✓	540	800	X	720	800	X
"	"					20		450			450		X	540		X	540		X	720		X
H. C Grieves	J. S. Shingler S21ft	J a Chesley N4ft E61ft & W54ft 22		Jas. A. Chesley N4ft E61ft		21		450			450	310	X	540	460	X	540	460	X	720	460	X
"	J. A. Chesley "	" E61ft 23 + 24		"		22 N4ft W54ft & E61ft		425	310		400	250	X	450		X	30		X	600		X
"						23 + 24 E61ft fr one 15 fr St Cl		935	320		935	320	X	740	480	✓	790	480	X	1200	480	X
Frank G Forward		John J Frazer				24 W54ft fr of 23 +		565	250		565	250	X	500	375	X	500	375	X	620	370	X
"		"				22 N4ft fr of W54ft		25			25		X	30		X	30		X	40		X

THE LAST NAME GIVEN IS THE ONE TO WHOM PROPERTY IS ASSESSED

NAME OF OWNER, At Noon on First Day in January, 1919	NAME OF OWNER, At Noon on First Day in January, 1920	NAME OF OWNER, At Noon on First Day in January, 1921	NAME OF OWNER, At Noon on First Day of January, 1922	NAME OF OWNER, At Noon on First Day of January, 1923
A F Raver Est	Lydia F Raver	Lydia L Rawer		Del up when Making New Books
A F Raver Est	"	"	Lydia L Rawer	Chas W. Guild
Ella L Bouchard				*
Lydia L Raver		Lydia L Rawer		
R. N. Lamb				
H H Gould		L-L Hance	Hallie L Dimick	
Frank E Melcher	F.E. Melcher	Ada B. Melcher		
Lydia L Raver				
H R Perrine		A. H. Snyder		Rosamond Snyder
"		A. H. Snyder		"
Elizabeth A Boorse		Agnes Collier	Ernest Clement	
H R Perrine		A.H. Snyder	Mrs Rosemond L Snyder	Rosamond Snyder
"	"	"	"	" added total 75..
"	"	"	"	"
Lydia L. Raver		Lydia L. Rawer		
"		"		
"		"		
"		"		
"		"		
"		"		
A.F. Raver Est	Lydia F Raver	"		
"	"	"		
"	A F Raver Est	"		
"	"	"		
Theron P Griffith				
"				
"				
"				
"				
"				
Chas Mc Coy	F. Benson			
Vernon V Rood	"	Florence A. Rood		
"		"		
Rutta M. Walker	Crescent Realty Co	F. G Titus		
"	"	"		
Chas Mc Coy & M Parker	F. Benson	F. Benson & R. K Smith		
"		"		
"		"		
"		"		
"		"		
"		"		
"		"		
"		"		
"		"		
"		"		
"		"		

THE LAST VALUE GIVEN IS THE ASSESSED VALUE FOR THE PRESENT YEAR

DESCRIPTION OR BOUNDARY FOR ASSESSMENT	LOT	Block	Value of Real Estate 1919	Value of Improvements 1919	CHECK	Value of Real Estate 1920	Value of Improvements 1920	CHECK	Value of Real Estate 1921	Value of Improvements 1921	CHECK	Value of Real Estate 1922	Value of Improvements 1922	CHECK	Value of Real Estate 1923	Value of Improvements 1923	CHECK
1922 E 15 ft lot 3 & E 15 ft of 1 to	4	24	230			90			110			230			320		
1922 E 15 ft lots 1 & 2 & W 85 ft " 1 &	2		950			1090			1320			1700			1600	160	
" " " 3 &	4		800	200		800	200		940	300		940	300		1400	300	
E 15 ft of 5 To	9		250			250			300			300			200		
W 85 ft " 5 &	6		800	210		800	210		950	310		950	310		1400	310	
" 7 &	8		800	210		800	210		950	310		950	310		1400	310	
" 9 &	10		800	210		800	210		950	310		950	310		1400	310	
E 15 ft of N 1/2	10		25			25			25			25			20		
E 15 ft S 1/2	10		25			25			25			25			20		
E 15 ft of 11 &	12		140			140			150			150			220		
W 85 ft " 11 &	12		1060	290		1060	290		1230	430		1230	430		1600	430	
	13		600	290		600	290		600	430		600	430		1000	430	
	14		420			420			420			420			630		
S 1/2	15		180			180			180			180			290		
N 1/2	15		180			180			180			180			290		
	16		360			360			360			360			580		
	17		360			360			360			360			580		
	18		330	255		330	255		330	380		330	380		580	380	
	19		240			240			240			240			450		
	20		180			180			180			180			360		
	21		180	180		180	180		180	270		180	270		270	270	
	22		150			150			150			150			220		
	23		150	180		150	180		300	270		300	270		320	270	
	24		180			180			480			480			500		
	1	25	25			25			25			25			20		
	2		25			25			25			25			20		
	3		30			30			30			30			30		
	4		60			60			60			60			80		
	5		120	200		120	200		170	300		120	300		130	300	
	6		150			150			150			150			320		
below E 45 ft of 7 To 9			230			230			230			230			150 Below		
N 55 ft " 7 &	8		500	240		500	240		500	315		500	310		770	310	
N 15 ft of N 55 ft of	9		135			135			135			135			250 Sup		
S 10 ft " " "	9		95			95			95			95			170		
N 55 ft of 10 To	12		880	310		880	310		880	460		880	460		1040	460	
E 45 ft " 8 "	12		500	260		500	260		500	390		500	390		840	390	
1923 E 55 ft 13 &	13		480	300		480	300		480	450		480	450		870	470	
" W 45 ft 13 &	14		300			300			300			300			900		
	15		240	10		240	10		240	10		240	10		360		
	16		150			150			150			150			780		
	17		60			60			60			60			60		
	18		30			30			30			30			20		
1923 Above	19		25			25			25			25			20		
	20		25			25			25			25			20		
	21		25			25			25			25			20		
	22		25			25			25			25			20		
	23		25			25			25			25			20		
	24		25			25			25			25			20		

Index to Property in Arnold & Choate's Add

City of San Diego, California. Arnold & Choate's Add

THE LAST NAME GIVEN IS THE ONE TO WHOM PROPERTY IS ASSESSED

THE LAST VALUE GIVEN IS THE ASSESSED VALUE FOR THE PRESENT YEAR

NAME OF OWNER, At Noon on First Day in January, 1919	NAME OF OWNER, At Noon on First Day in January, 1920	NAME OF OWNER, At Noon on First Day in January, 1921	NAME OF OWNER, At Noon on First Day of January, 1922	NAME OF OWNER, At Noon on First Day of January, 1923	DESCRIPTION OR BOUNDARY FOR ASSESSMENT	LOT	Block	Value of Real Estate 1919	Value of Improvements 1919	CHECK	Value of Real Estate 1920	Value of Improvements 1920	CHECK	Value of Real Estate 1921	Value of Improvements 1921	CHECK	Value of Real Estate 1922	Value of Improvements 1922	CHECK	Value of Real Estate 1923	Value of Improvements 1923	CHECK
David Seaman						1	26	25						25			25			20		
"						2		25						25			25			20		
"						3		25						25			25			20		
"						4		25						25			25			20		
"						5		25						25			25			20		
"						6		25						25			25			20		
"						7		25						25			25			20		
"						8		25						25			25			20		
"						9		25						25			25			20		
"						10		25						25			25			20		
"						11		25						25			25			20		
"						12		25					X	25		X	25		X	20		X
"						13		25						25			25			20		
"						14		25						25			25			20		
"						15		25						25			25			20		
"						16		25						25			25			20		
"						17		25						25			25			20		
"						18		25						25			25			20		
"						19		25						25			25			20		
"						20		25						25			25			20		
"						21		25						25			25			20		
"						22		25						25			25			20		
"						23		25						25			25			20		
"						24		25						25			25			20		
																	600			480		
Amalie Fegan						1	27	30			30			30			30			20		
"						2		30			30			30			30			20		
"						3		30			30			30			30			20		
"						4		30			30			30			30			20		
"						5		45			45			45			45			40		
"						6		45			45			45			45			50		
Mary C Fegan		J. N. Stahlheber				7		60			60			60			60			80		
"		"				8		60			60			60			60			90		
"		"				9		60			60			60			60			120		
"		"				10		120			120			120			120			180		
"		"				11		210			210			210			210			270		
"		"				12		360			360			360			360			450		
"		"				13		540			540			540			540			540		
"		"				14		420	190		420	190		450	280		420	280		450	280	
"		"				15		360			360			360			360			450		
"		"				16		360	10		360	10		360	15		360	20		450	20	
"		"				17		360			360			360			360			450	30	
"		"				18		360	10		360	10		360	15		360	10		450	10	
Amalie Fegan						19		360	10		360	10		360	20		360	20		450	20	
"						20		360			360			360			360			450		
"						21		360	10		360	10		360	20		360	20		450	20	
"						22		360			360			360			360			400		
"						23		330	140		330	140		330	210		330	270		360	270	
"						24		300			300			300			300			320		

THE LAST NAME GIVEN IS THE ONE TO WHOM PROPERTY IS ASSESSED

THE LAST VALUE GIVEN IS THE ASSESSED VALUE FOR THE PRESENT YEAR

NAME OF OWNER, At Noon on First Day in January, 1919	NAME OF OWNER, At Noon on First Day in January, 1920	NAME OF OWNER, At Noon on First Day in January, 1921	NAME OF OWNER, At Noon on First Day of January, 1922	NAME OF OWNER, At Noon on First Day of January, 1923	DESCRIPTION OR BOUNDARY FOR ASSESSMENT	LOT	Block	Value of Real Estate 1919	Value of Improvements 1919	CHECK	Value of Real Estate 1920	Value of Improvements 1920	CHECK	Value of Real Estate 1921	Value of Improvements 1921	CHECK	Value of Real Estate 1922	Value of Improvements 1922	CHECK	Value of Real Estate 1923	Value of Improvements 1923	CHECK
S.D. Construction Co.			S.D. Construction Co.			1	28	420						5					X	400		
"			"			2		250											X	270		
"			"			3		240											X	270		
"			"			4		210											X	270		
"			D.A. Depue	David A Depue		5		210									210	780	X	270	780	X
"			"	"		6		210									210		X	270		X
"			S.D. Construction Co.			7		210												270		
"			"			8		210												270		
"			"			(9)		210												(270)		
"			"			(10)		210												(270)		
"			"	Chas. I. Jenney		(11)		240			W½-9 to								X	800	150	X
"			"	S. D. Construction Co.		12		300			E½-9 to								X	280		X
"			"			13		150											X	130		X
"			"			14		120											X	100		
"			"			15		90												70		
"			"			16		90												70		
"			"			17		90												40		
"			"			18		90												30		
"			"			19		90												30		
"			"			20		90												40		
"			"			21		120												70		
"			"			22		120												100		
"			"			23		180											X	130		
"			"			24		270											X	270		
Amalie Fegan				Robt. C. Fegan		1	29	25				X								20		
"						2		25				X								20		
"						3		25				X								20		
"						4		25				X								20		
"						5		25				X								20		
"						6		25				X								20		
"						7		25				X								20		
"						8		25				X								20		
"						9		25				X								20		
"						10		25				X								20		
"						11		25				X								20		
"						12		25				X			X				X	20		X
"						13		25				X								20		
"						14		25				X								20		
"						15		25				X								20		
"						16		25				X								20		
"						17		25				X								20		
"						18		25				X								20		
"						19		25				X								20		
"						20		25				X								20		
"						21		25				X								20		
"						22		25				X								20		
"						23		25				X								20		
"						24		25 / 600				X								20		
																				480		

THE LAST NAME GIVEN IS THE ONE TO WHOM PROPERTY IS ASSESSED

THE LAST VALUE GIVEN IS THE ASSESSED VALUE FOR THE PRESENT YEAR

NAME OF OWNER, At Noon on First Day in January, 1919	NAME OF OWNER, At Noon on First Day in January, 1920	NAME OF OWNER, At Noon on First Day in January, 1921	NAME OF OWNER, At Noon on First Day of January, 1922	NAME OF OWNER, At Noon on First Day of January, 1923	DESCRIPTION OR BOUNDARY FOR ASSESSMENT	LOT	Block	Value of Real Estate 1919	Value of Improvements 1919	CHECK	Value of Real Estate 1920	Value of Improvements 1920	CHECK	Value of Real Estate 1921	Value of Improvements 1921	CHECK	Value of Real Estate 1922	Value of Improvements 1922	CHECK	Value of Real Estate 1923	Value of Improvements 1923	CHECK
Mary C. Fegan						1	30	25						25			25			20		
"						2		25						25			25			20		
"						3		25						25			25			20		
"						4		25						25			25			20		
"						5		25						25			25			20		
"						6		25					X	25		X	25		X	20		
"						7		25						25		X	25		X	20	all	X
"						8		25						25			25			20		
"						9		25						25			25			20		
"						10		25						25			25			20		
"						11		25						25			25			20		
"						12		25						25			25			20		
																	300			240		
														$00								
Mary C. Fegan						1	31	25						25			25			20		
"						2		25						25			25			20		
"						3		25						25			25			20		
"						4		25						25			25			20		
"						5		25						25			25			20		
"						6		25					X	25		X	25		X	20	all	X
"						7		25						25			25			20		
"						8		25						25			25			20		
"						9		25						25			25			20		
"						10		25						25			25			20		
"						11		25						25			25			20		
"						12		25						25			25			20		
																	300			240		
Jessie S Bacon						1	32	330	50		330	50	X	330	75	X	330	75	X	320	80	X
"						2		330			330		X	330		X	330		X	340		X
E. J. Farnsworth				Austin Johnson		3		330			330		X	330		X	330	20	X	360	20	X
"				"		4		330	140		330	140	X	330	210	X	330	210	X	360	210	X
"				"		5		330			330		X	330		X	330		X	360		X
"				"		6		330			330		X	330		X	330		X	400		X
A A Bressman		Alice M & A A Bressman		A. A. Bressman		7		330	140		330	140	X	330	210	X	330	210	X	450	240	X
"		"		"		8		360			360		X	360		X	360		X	470		X
Annie M Wood						9		450	170		450	170	X	450	250	X	450	250	X	500	250	X
"						10		450			450		X	450		X	450		X	540		X
Ellen Heffern				Mary M Heffern		11		480			480		X	480		X	480		X	580		X
"				"		12		720			720		X	720		X	720		X	720		X
J P Robertson	John T Robertson			John T & Maggie Robertson		13		240			240		X	240		X	240		X	270		X
"	"			"		14		150	210		150	210	X	150	315	X	150	310	X	180	310	X
"	"			"		15		120			120		X	120		X	120		X	100		X
"	"			"		16		120			120		X	120		X	120		X	70		X
A A Bressman		Alice M & A A Bressman		A. A. Bressman		17		60			60		X	60		X	60		X	50		X
"		"		"		18		45			45		X	45		X	45		X	50		X
E J Farnsworth				Austin Johnson		19		30			30		X	30		X	30		X	30		X
"				"		20		30			30		X	30		X	30		X	30		X
"				"		21		25			25		X	25		X	25		X	20		X
"				"		22		25			25		X	25		X	25		X	20		X
E Hill	Emma Hill	E Hill				23		25			25		X	25		X	25		X	20		X
"	"	"				24		25			25		X	25		X	25		X	20		X

THE LAST NAME GIVEN IS THE ONE TO WHOM PROPERTY IS ASSESSED

THE LAST VALUE GIVEN IS THE ASSESSED VALUE FOR THE PRESENT YEAR

NAME OF OWNER, At Noon on First Day in January, 1919	NAME OF OWNER, At Noon on First Day in January, 1920	NAME OF OWNER, At Noon on First Day in January, 1921	NAME OF OWNER, At Noon on First Day of January, 1922	NAME OF OWNER, At Noon on First Day of January, 1923	DESCRIPTION OR BOUNDARY FOR ASSESSMENT	LOT	Block	Value of Real Estate 1919	Value of Improvements 1919	CHECK	Value of Real Estate 1920	Value of Improvements 1920	CHECK	Value of Real Estate 1921	Value of Improvements 1921	CHECK	Value of Real Estate 1922	Value of Improvements 1922	CHECK	Value of Real Estate 1923	Value of Improvements 1923	CHECK
Wm G Henshaw		W J Anderson	Wm J Anderson	E.O. Koellein		1	33	540	140		540	140	✓	540	210	✓	540	210	✓	540	210	✓
"		"	"	"		2		360			360		✓	360		✓	360		✓	500		✓
Mary M Cossitt		W. J. Thorshill	Harry Tennebaum			3		360			360		✓	360	750	✓	360	750	✓	500	750	✓
"		"	"			4		360			360		✓	360		✓	360		✓	500		✓
A. H. Bailey			W. L. Bradley	Unim Trust Co of SD.		5		360	140		360	140	✓	360	210	✓	360	210	✓	500	210	✓
"			"	"		6		360			360		✓	360		✓	360		✓	500		✓
Georgia E Frantz		Charles Payne				7		360	100		360	100	✓	360	150	✓	360	150	✓	500	150	✓
"		"				8		360			360		✓	360		✓	360		✓	500		✓
James R & Harry S Comly		James R Comly and 1/2 Harry S Comly "				9		360			360		✓	360	JRC and 1/2	✓	360		✓	500	and 1/2	✓
Harry R Comly		Beatrice J. Comly		Beatrice Comly	and 1/2 " N 70 ft. of S 5 ft.	10		70			70		✓	70		✓	70		✓	100		✓
"		"				11		390	250		390	250	✓	390	375	✓	390	375	✓	540	370	✓
"		"				12		600			600		✓	600		✓	600		✓	630		✓
Gertrude B Doyle	Alfred E Doyle	Gertrude B. Doyle	E. W. Strudwick			13		720	190		720	190	✓	720	280	✓	720	280	✓	720	280	✓
"	"	"	"			14		480			480		✓	480		✓	480		✓	630		✓
Jessie M Lockhart		W. S. Dayton	Walter S. Dayton			15		450			450		✓	450	750	✓	450	780	✓	540	780	✓
"		"	"			16		450			450		✓	450		✓	450		✓	540		✓
Alexander Schreiber	Geo A Garretson					17		450			450	370	✓	450	550	✓	450	550	✓	540	550	✓
"	"					18		450			450		✓	450		✓	450		✓	540		✓
"	Alexander C McKelvey					19		450			450	370	✓	450	550	✓	450	550	✓	540	550	✓
"	"					20		450			450		✓	450		✓	450		✓	540		✓
Herbert M Stiles						21		450	175		450	175	✓	450	250	✓	450	250	✓	540	250	✓
"						22		450			450		✓	450		✓	450		✓	540		✓
Edward L Jacobson		A. A. Knox.	Mrs A. A. Knox			23		450	180		450	180	✓	450	270	✓	450	270	✓	540	270	✓
"		"	"			24		450			450		✓	450		✓	450		✓	540		✓
Geo B Wright					below { E 40 ft of 1 to 4	4	34	170	200		170	200	✓	600						—	—	
"					{ W 60 ft " 1 to 4			300			300		✓	600						—	—	
"		M. E. Gagen		M E Guidera	E 32 ft lots 1 to 6	5		25			25		✓	170	330	✓	170	330	✓	350	330	✓
"		Geo B. Wright			W 68 ft " 1 to 6	6		25			25		✓	350		✓	350		✓	350		✓
"		"				7		25			25		✓	25		✓	25		✓	20		✓
"		"				8		25			25		✓	25		✓	25		✓	20		✓
"		"				9		25			25		✓	25		✓	25		✓	20		✓
"		"				10		25			25		✓	25		✓	25		✓	20		✓
"		"				11		25			25		✓	25		✓	25		✓	20		✓
"		"				12		25			25		✓	25		✓	25		✓	20		✓
"		"				13		25			25		✓	25		✓	25		✓	20		✓
"		"				14		25			25		✓	25		✓	25		✓	20		✓
"		"				15		25			25		✓	25		✓	25		✓	20		✓
"		"				16		25			25		✓	25		✓	25		✓	20		✓
"		"				17		25			25		✓	25		✓	25		✓	20		✓
"		"				18		25			25		✓	25		✓	25		✓	20		✓
"		"				19		25			25		✓	25		✓	25		✓	20		✓
"		"				20		25			25		✓	25		✓	25		✓	20		✓
"		"		Geo B. Wright		21		180			180		✓	180	520	✓	180	520	✓	270	520	✓
"		"				22		240			240		✓	240		✓	240		✓	360		✓
"	M. J. Schwartz	Marcus J. Schwartz	M J Schwartz		E 80 ft of N 15 ft Lot 23 + E 80 ft of 23 +	24		745			745		✓	560	530	✓	560	530	✓	680	530	✓
"	Geo B Wright		M. E. Guidera		S 10 ft of E 80 ft Lot W 10 ft " 23 + 24			65			65		✓	170		✓	120		✓	150		✓
"	M. E. Gagen				W 70 ft of 23 + 24									130		✓	130		✓	160		✓

THE LAST NAME GIVEN IS THE ONE TO WHOM PROPERTY IS ASSESSED

NAME OF OWNER, At Noon on First Day in January, 1919	NAME OF OWNER, At Noon on First Day in January, 1920	NAME OF OWNER, At Noon on First Day in January, 1921	NAME OF OWNER, At Noon on First Day of January, 1922	NAME OF OWNER, At Noon on First Day of January, 1923
Gertrude E Robinson				Hemble Inv Co Hemble Inv Co
"				
"				
"				
"				
"				
"				
"				
"				
"				
Will J Thayer		Clarence A. McGrew		
"		"		
"		"		
"		"		
"		"		
"		"		
"		"		
"		"		
"		"		
"		"		
Harry A Wilder	Edith G Benjamin			
"	"			
Mead-Haskell Co		Celia Royce Clark		
"		"		
Eva F Kehn				
"				
"				
G.G. Arnold	C.E. Arnold		C.E. Arnold Jr.	
"	"		"	
Elizabeth Hinkley			Mrs J.J. Hinckley	J. J. Hinckley
"			"	"
W.S.B. Lawrie	Union Title & Trust Co. Tr.	W. S. B. Lawrie	A.A. Laman	J. U. Yaeger
"	"	"	"	"
Helen M Stoddard				TAX DEED
Rufus Choate				TAX DEED
"				
"			TAX DEED	
F.M. Jones				
"				
"				
Rufus Choate	TAX DEED	A.A. McShook		
Frank E. Atwood				

THE LAST VALUE GIVEN IS THE ASSESSED VALUE FOR THE PRESENT YEAR

DESCRIPTION OR BOUNDARY FOR ASSESSMENT	LOT	Block	Value of Real Estate 1919	Value of Improvements 1919	CHECK	Value of Real Estate 1920	Value of Improvements 1920	CHECK	Value of Real Estate 1921	Value of Improvements 1921	CHECK	Value of Real Estate 1922	Value of Improvements 1922	CHECK	Value of Real Estate 1923	Value of Improvements 1923	CHECK
	1	35	25			25		✓	25		✓	25		✓	20		✓
	2		25			25		✓	25		✓	25		✓	20		✓
	3		25			25		✓	25		✓	25		✓	20		✓
	4		25			25		✓	25		✓	25		✓	20		✓
	5		25			25		✓	25		✓	25		✓	20		✓
	6		25			25		✓	25		✓	25		✓	20		✓
	7		25			25		✓	25		✓	25		✓	20		✓
	8		25			25		✓	25		✓	25		✓	30		✓
	9		25			25		✓	25		✓	25		✓	40		✓
	10		60			60		✓	60		✓	60		✓	50		✓
	11		210			210		✓	710		✓	210		✓	130		✓
	12		420			420		✓	420		✓	420		✓	630	370	✓
	13		180	250		180	250	✓	180	375	✓	180	375	✓	360	370	✓
	14		60			60		✓	60		✓	60		✓	80		✓
	15		25			25		✓	25		✓	25		✓	40		✓
	16		25			25		✓	25		✓	25		✓	30		✓
	17		25			25		✓	25		✓	25		✓	20		✓
	18		25			25		✓	25		✓	25		✓	20		✓
	19		25			25		✓	25		✓	25		✓	20		✓
	20		25			25		✓	25		✓	25		✓	20		✓
	21		25			25		✓	25		✓	25		✓	20		✓
	22		25			25		✓	25		✓	25		✓	20		✓
	23		25			25		✓	25		✓	25		✓	20		✓
	24		25			25		✓	25		✓	25		✓	20		✓
	1	36	360	250		360	250	✓	360	375	✓	360	375	✓	540	370	✓
	2		210			210		✓	210		✓	210		✓	360		✓
	3		180	250		180	250	✓	180	375	✓	180	375	✓	270	370	✓
	4		120			120		✓	120		✓	120		✓	180		✓
	5		120			120		✓	120		✓	120		✓	130		✓
	6		120			120		✓	120		✓	120		✓	130		✓
	7		120			120		✓	120		✓	120		✓	130		✓
	8		120			120		✓	120		✓	120		✓	130		✓
	9		120			120		✓	120		✓	120		✓	130		✓
	10		120			120		✓	120		✓	120		✓	270		✓
	11		300	240		300	240	✓	450	360	✓	450	360	✓	630	360	✓
	12		840			840		✓	900		✓	900		✓	1100		✓
	13		360	230		360	230	✓	360	340	✓	360	340	✓	580	340	✓
	14		60			60		✓	60		✓	60		✓	220		✓
	15		25			25		✓	25		✓	25		✓	(70)		
	16		25			25		✓	25		✓	25		✓	(30)		
	17		25			25		✓	25		✓	25		✓	20		✓
	18		25			25		✓	25		✓	25		✓	20		✓
	19		25			25		✓	25		✓	(25)		—	(20)		
	20		25			25		✓	25		✓	25		✓	20		✓
	21		25			25		✓	25		✓	25		✓	20		✓
	22		25			25		✓	25		✓	25		✓	20		✓
	23		30			(30)		—	30		✓	30		✓	40		✓
	24		60			60		✓	60		✓	60		✓	130		✓

THE LAST NAME GIVEN IS THE ONE TO WHOM PROPERTY IS ASSESSED

NAME OF OWNER, At Noon on First Day in January, 1919	NAME OF OWNER, At Noon on First Day in January, 1920	NAME OF OWNER, At Noon on First Day in January, 1921	NAME OF OWNER, At Noon on First Day of January, 1922	NAME OF OWNER, At Noon on First Day of January, 1923
Washington Heights				
Washington Heights				
J. J. Binkley	F. M. Lowry	Francis M. Lowry	F. M. Lowry	F. M. Lowry, Est
"	"	"	"	
"	"	"	"	
"	"	"	"	
Joel L Brown	Wm Eibel	Ida L. Kuhn		
"	"	"		
"	"	"		
"	"	"		
Frank S Sessions	H. E. Schaufelberger		Geo N Thomas	
"	"		"	
"	"			
Inez Fosdick		Lloyd C. Turner	John L. Taylor	
G. A. Williams Est	James R. Driggs	R Meinung	Robert X. A. Meinung	R. W. A. Meinung
"	"	"	"	"
"	Wm. + Anna Mulligan	Wm Mulligan 4/w ux.		Anna Mulligan
"	"	"		"
Elizabeth E Roberts		H B Roberts		Henry E. Roberts
"		"		"
E. H. Nevitt	Edward H. Nevitt		Wm McMahon	
"	"		"	
John W. Carlyle				
"				
"				
"				
Edna M Wilson				
"				
Alexander Schreiber	Emily Strobeck			
"	"			
Mary H. Fulford	Clarence W. Hensel			H. R. Strickland
"	"			" "
"	Ellen McConaughy		M. S. Cuddeback	
"	"		"	
"	Ethel K. Lawrence			
"	"			
"	Fred C. Turner			
"	"			
Mattie E Engler	Sam L Hall		Chas O. Aldrich	
"	"		"	
"	"		"	
C B Danforth		N. R. Morrison		Phillip F. Bartlett
"		"		"
"		"		"
Herman Drisharg	Chas S Powell			
"	"			
"	"			
"	"			
Kate O Sessions				
"				
"				

THE LAST VALUE GIVEN IS THE ASSESSED VALUE FOR THE PRESENT YEAR

DESCRIPTION OR BOUNDARY FOR ASSESSMENT	LOT	Block	Value of Real Estate 1919	Value of Improvements 1919	CHECK	Value of Real Estate 1920	Value of Improvements 1920	CHECK	Value of Real Estate 1921	Value of Improvements 1921	CHECK	Value of Real Estate 1922	Value of Improvements 1922	CHECK	Value of Real Estate 1923	Value of Improvements 1923	CHECK
Washington Heights		37	0		0	0											
Washington Heights		38	0		0	0											
	1	39	720			720		X	800		X	800		X	1000		X
	2		480			480		X	600		X	600		X	800		X
	3		450	650		450	650	X	600	1275	X	600	1275	X	800	1270	X
N ½	4		225			225		X	300		X	300		X	400		X
S ½	4		225			225		X	300		X	300		X	400		X
	5		450	650		450	650	X	600	1275	X	600	1275	X	800	1270	X
	6		450			450		X	600		X	600		X	800		X
	7		450			450		X	600		X	600		X	800		X
	8		450	360		450	360	X	600	540	X	600	540	X	800	540	X
	9		450			450		X	600		X	600		X	800		X
	10		480			480		X	600		X	600		X	800		X
	11		540			540	200	X	800	1140	X	800	1140	X	800	1140	X
	12		960			960		X	1000		X	1000		X	1250		X
	13		960			960	450	X	1000	900	X	1000	900	X	1200	900	X
	14		540			540		X	800		X	800		X	720		X
	15		450			450	450	X	550	800	X	550	800	X	720	800	X
	16		420			420		X	550		X	550		X	720		X
	17		420			420		X	550		X	550	960	X	720	960	X
	18		420			420		X	550		X	550		X	720		X
	19		420			420		X	550	1200	X	550	1200	X	720	1200	X
	20		420			420		X	550		X	550		X	720		X
	21		420			420		X	550		X	550		X	720		X
	22		420			420		X	550		X	550		X	720		X
	23		420	60		420	60	X	550	75	X	550	75	X	720	70	X
	24		600			600		X	750		X	750		X	900		X
Fr.	1	40	430	560		430	560	X	500	1090	X	500	1090	X	500	1090	X
"	2		290			290		X	420		X	420		X	400		X
"	3		270	475		270	475	X	420	930	X	420	930	X	400	930	X
"	4		270			270		X	420		X	420		X	400		X
"	5		270			270	450	X	420	900	X	420	900	X	400	900	X
"	6		270			270		X	420		X	420		X	400		X
"	7		270			270	450	X	420	900	X	420	900	X	400	900	X
"	8		270			270		X	420		X	420		X	400		X
"	9		270			270	450	X	420	900	X	420	900	X	400	900	X
"	10		290			290		X	420		X	420		X	400		X
"	11		325			325	320	X	450	1140	X	450	1140	X	400	1140	X
"	12		575			575		X	600		X	600		X	630		X
	13		960			960		X	1000		X	1000		X	1250		X
	14		540	470		540	470	X	800	920	X	800	920	X	800	920	X
	15		480			480		X	600		X	600		X	800		X
	16		450			450		X	600		X	600		X	800		X
	17		450	620		450	620	X	600	1230	X	600	1230	X	800	1230	X
	18		450			450		X	600		X	600		X	800		X
	19		450			450		X	600		X	600		X	800		X
	20		450	520		450	520	X	600	1030	X	600	1030	X	800	1030	X
	21		450			450		X	600		X	600		X	800		X
$10 fr	22		180			180		X	240		X	240		X	320		X
N. 15 fr.	23		270			270		X	360		X	360		X	480		X
	23		480	50		480	50	X	600	75	X	600	75	X	800	70	X
	24		720			720		X	800		X	800		X	1000		X

THE LAST NAME GIVEN IS THE ONE TO WHOM PROPERTY IS ASSESSED

THE LAST VALUE GIVEN IS THE ASSESSED VALUE FOR THE PRESENT YEAR

NAME OF OWNER, At Noon on First Day in January, 1919	NAME OF OWNER, At Noon on First Day in January, 1920	NAME OF OWNER, At Noon on First Day in January, 1921	NAME OF OWNER, At Noon on First Day of January, 1922	NAME OF OWNER, At Noon on First Day of January, 1923	DESCRIPTION OR BOUNDARY FOR ASSESSMENT	LOT	Block	Value of Real Estate 1919	Value of Improvements 1919	CHECK	Value of Real Estate 1920	Value of Improvements 1920	CHECK	Value of Real Estate 1921	Value of Improvements 1921	CHECK	Value of Real Estate 1922	Value of Improvements 1922	CHECK	Value of Real Estate 1923	Value of Improvements 1923	CHECK
City Property					City Property street	1	41	0			0			0			0					
Geo Bopes					Jp	2		575			575			0			0					
"		C. Lueders	Anna L. Tidman		E50 ft of lots 2 to 4 + E50 ft of N 1/2 of lot	3	5	325			325			1120			1120	675		1250	670	
"		"	Leonetta C. Cuevas		W228 ft of " " " + W228 ft of N 1/2 of lot	4	5	325			325			510	960		570	1040		580	1040	
"		"	C. Lueders	Arthur Sanford	S 13 ft "	5		270			270			200			200	300		180	600	
J.M. Ashes Jr.			"	"	all	6		270			270			370			370			360		
"				Mary A. Wilcox Kilsby	"	7		270			270			370			370			360		
Leslie S. Hill		Mrs M.E. Baxter		A.B. Grant	"	8		270			270			370			370			360		
Jenny R Devor	Joseph G Devor	Jennie Devor		Caroline Friedgen	E40 ft of 9 + 10	12		680	160		680	160		880	240		880	240		850	240	
H.H. Cox	E.L. Stewart				W33 ft of Lot 9 + N10 ft of W33 ft of	10		180	100		180	100		230	150		230	150		200	150	
Emma Roberts	John & Ethel Roberts	Emma Roberts	John & Roberts		S15 ft of W33 ft of Lot 10 + W33 ft of	11 + 12		420	150		420	150		550	225		550	225		500	220	
"	"	"	"			13		780	200		780	200		850	420		850	420		900	420	
"	Emma Roberts	"				14		480			480			550			550			720		
"	"					15		450	60		450	60		550	90		550	90		720	90	
						16		450			450			550			550			720		
Rosalind J Sullivan				Bertha Huntley Hubbard		17		450			450			550			550			720		
"				"		18		450			450			550			550			720		
"			Warren H Wallace			19		450			450			550			550	570		720	570	
"			"			20		450			450			550			550			720		
Thomas M Earnhart	T.M. Earnhart	M. B. Irwin	Franklin C Cook			21		480			480			600	300		600	600		720	600	
"	"	Sec 15 Lot Adelia E. Roger N 10	F.C. + Adelia E. Roger		5 15 ft N 10 ft	22		540	145		540	145		370 480			320			290 430		
"	"	"	"			23		960			960			1000	300		1000	300		1200	300	
City Property					City Property street	24																
City Property					City Property street	1	42	0			0											
Minnie M Townsend	The Crescent Realty Co		L.P. Cobb		E 1/2 of 2 To	4		790	190		790	210		1180	320		1180	320		1060	320	
"	Minnie M Townsend, the Crescent Realty Co 10 ft	Mrs M.W. Townsend W 1/2 of 10 ft Crescent Realty Co E 1/2 of N 10 ft	Minnie M. Townsend W 1/2	Minnie M. Townsend	W 1/2 of Lots 2 to 4 + W 1/2 of N 10 ft of	5		1190	210		1190	210		1770	310		1770	310		1750	310	
"	Minnie M. Townsend	L.P. Cobb	L.P. Cobb		E 1/2 of N 10 ft	5		450			410			160 100 60			160 100 60			100		
"	"	NELSON LARSON S 15 ft all	"		S 15 ft all	6		450			450			550			330 550	675		440 720	670	
Minnie C Potnor						7		450			450			550			550			720		
"						8		450			450			550			550			720		
"						9		450			450			550			550			720		
Caroline Taylor	Carolina Taylor				E 1/2 of 10 To	12		660	250		660	250		780	375		780	375		940	370	
Emily Rothganger		Alois Kroll		Alois Kroll, Est	W 1/2 of 10 "	12		990	180		990	180		1170	270		1170	270		1400	270	
						13		0			0			0			0					
F H Snow E50		F H Snow E50	Rosa Lee Stewart		but below E 50 ft of 134 + E 50 ft of S 15 ft of	14	15	1260	360		1260	360		1000	420		1000	500		1220	500	
Edison E Scranton W50	J. G. Reynolds W50	J. G. Reynolds.			W 50 ft	15		840	210		840	210		1000	310		1000	310		1220	310	
						16		0			0			0			0					
G D Kolb						17		450			450			550			550			720		
"						18		450	490		450	490		550	750		550	750		720	750	
"						19		450			450			550			550			720		
"						20		450	190		450	190		550	280		550	280		720	280	
"						21		480			480			550			550			720		
H.H. Baskerville		Wm H. Baskerville				22		540	210		540	210		800	310		800	310		720	310	
"		"				23		960			960			1000			1000			1200		
City Property					City Property street	24		0			0			0			0					
		P.C. McClure		Brant C & Alice L. Thayer	E 50 ft of N 11 ft of lot 15 + E 50 ft of	16								500	120		500	120		620	120	

Index to Property in Arnold & Choate's Add

City of San Diego, California.

THE LAST NAME GIVEN IS THE ONE TO WHOM PROPERTY IS ASSESSED

THE LAST VALUE GIVEN IS THE ASSESSED VALUE FOR THE PRESENT YEAR

NAME OF OWNER, At Noon on First Day in January, 1919	NAME OF OWNER, At Noon on First Day in January, 1920	NAME OF OWNER, At Noon on First Day in January, 1921	NAME OF OWNER, At Noon on First Day of January, 1922	NAME OF OWNER, At Noon on First Day of January, 1923	DESCRIPTION OR BOUNDARY FOR ASSESSMENT	LOT	Block	Value of Real Estate 1919	Value of Improvements 1919	CHECK	Value of Real Estate 1920	Value of Improvements 1920	CHECK	Value of Real Estate 1921	Value of Improvements 1921	CHECK	Value of Real Estate 1922	Value of Improvements 1922	CHECK	Value of Real Estate 1923	Value of Improvements 1923	CHECK
Washington Heights					Washington Heights		43		0		0	Washington Heights										
Washington Heights					Washington Heights		44		0		0	Washington Heights										
City Property					street	1	45		0													
M.B. Irvin		Belle R. Weir			N½ of Lots 2 to 4 + N½ N 5 ft of	5		1250	210		1250	210	X	1290	310	X	1290	310	X	1600	310	X
Dempster McKee	Alice B. Johnson	F.E. Evergreen	Mrs L.L. Aube		E½ " 2 to 4 + E½ N 5 ft "	5		890	170		890	170	X	920	250	X	920	250	X	1080	250	X
J.P. Meehan	Thomas P. Meehan	C.B. Patterson			S 80 ft of	5		380	150	X	380	150	X	390	220	X	390	220	X	580	220	X
"	"	"			all	6		480		X	480		X	550		X	550		X	720		X
Roman Catholic Bishop of Monterey & Los Angeles, a corporation sole.					E 75 ft of 7 To	10		390	104	X	390	104	X	440	104	X	440	104	X	480	104	X
"					N 75 ft " 7 To	10		1530	330	✓	1530	330	X	1760	500	X	1760	500	X	2400	500	X
"						11		540		✓	540		X	550		X	550		X	720		X
"						12		840		✓	840		X	850		X	850		X	1000		X
"						13		1080		✓	1080		X	1080		X	1080		X	1100		X
"						14		720		✓	720		X	720		X	720		X	800		X
"						15		660		✓	660		X	660		X	660		X	800		X
"					S 7 ft of	16		185		✓	185		X	185		X	185		X	220		X
"					N 18 ft "	16		475		X	475		X	475		X	475		X	580		X
"						17		660	700	X	660	700	X	660	1050	X	660	1050	X	800	1050	X
"						18		660		X	660		X	660		X	660		X	800		X
"				J.F. Snyder		19		660	210	✓	660	210	X	660	310	X	660	310	X	800	310	X
"				"		20		660		✓	660		X	660		X	660		X	800		X
Mary M. Cossitt	Maude A. Rice	Cora A. Parker		Cora A. Parker Est	E½ of 21 To	23		1480	210		1480	210	X	1480	310	X	1480	310	X	1710	310	X
Stephen McAuliffe				Mary J. McAuliffe	N½ of 21 to	23		980	140		980	140	✓	980	210	✓	980	210	X	1140	210	X
City Property					street	24		0			0			0			0					
Ella M Kelly		Mrs E.M. Kelly	E.M. Kelly			1		1080	170		1080	170	X	1080	250	X	1080	250	X	1100	250	X
"		"	"			2	46	720			720		✓	720		X	720		X	800		X
"		"	"			3		660			660		✓	660		X	660		X	800		X
"		"	"			4		660			660		✓	660		X	660		X	800		X
Lewis Russell			Lewis Russell Est	Edward E Butsch		5		660			660		X	660		✓	660		X	800		X
"			"	"		6		660			660		X	660		✓	660		X	800		X
Albert H Heitekamp	Effie B Henry / Alexander	H.V. Alexander	Effie B. Alexander			7		660	70		660	70	X	660	100	X	660	100	X	800	100	X
"	"	"	"			8		660			660		X	660		X	660		X	800		X
Wm P Creswell						9		660	60		660	60	X	660	90	X	660	90	X	800	90	X
"						10		660			660		X	660		X	660		X	800		X
Mrs A.L. Shepard				Fred L. Broadley		11		720	60		720	60	X	720	90	✓	720	90	X	800	90	X
"				"		12		1080	110		1080	110	X	1080	180	✓	1080	180	X	1100	180	X
Wm Jamieson						13		900	230		900	230	X	900	340	X	900	340	X	900	340	X
"						14		540		X	540		X	540		X	540		X	670		X
C.N. Coulter						15		510	170		510	170	X	510	250	✓	570	250	X	630	250	X
"						16		510		X	510		X	510		X	570		X	630		X
Alice I Meachum		E.G. + Lee I Meachum	Alice I. Meachum			17		510	190		510	190	X	510	280	X	570	280	X	630	280	X
"		"	"			18		510		X	510		X	510		X	570		X	630		X
"		"	Alice I Meachum			19		510	210		510	210	X	510	310	X	570	310	X	630	310	X
"		"	"			20		510		X	510		X	510		X	570		X	630		X
Bruce Porter						21		510	150		510	150	X	510	225	✓	570	225	X	630	220	X
"						22		180		X	180		X	180		X	180		X	200		X
Reuben H. Mitchell		Erick Helland		Erick Helland	S 8 ft of	22		330	160		330	160	✓	200	225	X	200	225	X			
"		Reuben H. Mitchell	M. Goldstein	H.F. Cozad Est	E½ of N 17 ft "	22		510			510		✓	775		X	775		X	1070	220	X
		"	"	"	E½ of Lot 23 +	24		780	80		780	80	✓	515	135	✓	515	135	X	540	130	X
					W½ of " 23 +	24								130		✓	130		X	170		X
					W½ of N 17 ft	22																

THE LAST NAME GIVEN IS THE ONE TO WHOM PROPERTY IS ASSESSED

THE LAST VALUE GIVEN IS THE ASSESSED VALUE FOR THE PRESENT YEAR

NAME OF OWNER, At Noon on First Day in January, 1919	NAME OF OWNER, At Noon on First Day in January, 1920	NAME OF OWNER, At Noon on First Day in January, 1921	NAME OF OWNER, At Noon on First Day of January, 1922	NAME OF OWNER, At Noon on First Day of January, 1923	DESCRIPTION OR BOUNDARY FOR ASSESSMENT	LOT	Block	Value of Real Estate 1919	Value of Improvements 1919	CHECK	Value of Real Estate 1920	Value of Improvements 1920	CHECK	Value of Real Estate 1921	Value of Improvements 1921	CHECK	Value of Real Estate 1922	Value of Improvements 1922	CHECK	Value of Real Estate 1923	Value of Improvements 1923	CHECK
Carrie S Peckham	Mrs C S Peckham	Emma J. Matt				1	47	480			480		X	480	450	X	480	450	X	500	450	X
"	"	"				2		360			360		X	360		X	360		X	450		X
O.D. Griswold		Mary C. Carrier				3		360	120		360	120	X	360	180	X	360	180	X	450	180	X
"		"				4		360			360		X	360		X	360		X	500		X
Oliver B. Griswold		John T Schulze		J. T. Schulze		5		360	120		360	120	X	360	180	X	360	180	X	540	180	X
"		"		"		6		360			360		X	360		X	360		X	580		X
"		Rose Ann Beale.	Rose A Beale	Rose Ann Beale		7		420	110		420	110	X	420	160	X	420	160	X	630	160	X
"		"	"	"		8		480			480		X	480		X	480		X	630		X
"		Oliver B. Griswold				9		510	180		510	180	X	510	270	X	570	270	X	630	270	X
"		"				10		510			510		X	510		X	570		X	630		X
"		"				11		540	440		540	440	X	540	660	X	570	660	X	670	660	X
"		"				12		900			900		X	900		X	900		X	900		X
Emma A Jeancon		"	N.D. Fitzpatrick.	Lila A Fitzpatrick.		13		840	190		840	190	X	840	280	X	840	280	X	800	280	X
"		"	"	"		14		540			540		X	540		X	570		X	630		X
Fanny N. Reynolds		C. F. Cutting		Ellen M. Graham		15		450	190		450	190	X	450	280	X	450	280	X	540	280	X
"		"		"		16		450			450		X	450		X	450		X	540		X
Ella B. Sargent						17		420	170		420	170	X	420	250	X	420	250	X	540	250	X
"						18		300			300		X	300		X	300		X	360		X
"						19		150			150		X	150		X	150		X	100		X
"						20		90			90		X	90		X	90		X	50		X
Oliver B. Griswold		Emma J. Matt				21		45			45		X	45		X	45		X	40		X
"		"				22		30			30		X	30		X	30		X	30		X
"		"				23		30			30		X	30		X	30		X	30		X
"		"				24		30			30		X	30		X	30		X	30		X
Nettie C + R.P. Moses			Nettie C. Moses			1	48	600	160		600	160	X	600	240	✓	600	240	X	630	240	X
"			"			2		450			450		X	450		✓	450		X	540		X
J.M. McInnes						3		420			420		X	420		✓	420		X	540		X
"						4		420			420		X	420		✓	420		X	540		X
C.H. Kern	O.B Draper					5		420	250		420	250	X	420	375	X	420	375	X	540	370	X
"	"					6		420			420		X	420		X	420		X	540		X
Mrs. Royal R Moss	James P. Lawrsen					7		420	310		420	310	X	420	460	X	420	475	X	540	470	X
"	"					8		450			450		X	450		X	450		X	540		X
Clara B. Chase	Geo E. Chase				E½ of 9 To	12		910	140		910	140	X	910	210	✓	910	210	X	1000	210	X
Mrs. A.B. Crandall		Charles J Kenney			W½ of 9 To	12		1370	250		1370	250	X	1370	375	X	1370	375	X	1500	370	X
Albert F. Roitsch						(13)		840			840		X	0	—		0			0	—	
"		Union Trust Co of S.D. Ex't			E½ lots 13 to 16	(14)		540	② 500		540	② 500	X	1400	380	✓	1400	380	X	1500	380	X
"		Albert F. Roitsch			W½ " 13 to 16	(15)		480			480		X	940	370	X	940	425	X	1000	420	X
"						(16)		480			480		X	0	—		0					
Kitty M. Kennedy	Wm M. Neil					17		480	270		480	270	X	480	400	X	480	400	X	540	400	X
"	"					18		480			480		X	480		X	480		X	540		X
L.O. Bashor		Elizabeth Neill	J.N. Neill			19		480			480		X	480		X	480		X	540		X
"		"	"			20		480			480		X	480		X	480		X	540		X
Herbert C. Emery		"	"			21		480	170		480	170	X	480	250	X	480	250	X	540	250	X
"		"	"			22		480			480		X	480		X	480		X	540		X
Mary H. Emery		Bertha Klein				23		480			480		X	480	930	X	480	930	X	630	930	X
"		"				24		720			720		X	720		X	720		X	720		X

THE LAST NAME GIVEN IS THE ONE TO WHOM PROPERTY IS ASSESSED

THE LAST VALUE GIVEN IS THE ASSESSED VALUE FOR THE PRESENT YEAR

NAME OF OWNER, At Noon on First Day in January, 1919	NAME OF OWNER, At Noon on First Day in January, 1920	NAME OF OWNER, At Noon on First Day in January, 1921	NAME OF OWNER, At Noon on First Day of January, 1922	NAME OF OWNER, At Noon on First Day of January, 1923	DESCRIPTION OR BOUNDARY FOR ASSESSMENT	LOT	Block	Value of Real Estate 1919	Value of Improvements 1919	CHECK	Value of Real Estate 1920	Value of Improvements 1920	CHECK	Value of Real Estate 1921	Value of Improvements 1921	CHECK	Value of Real Estate 1922	Value of Improvements 1922	CHECK	Value of Real Estate 1923	Value of Improvements 1923	CHECK
John M Kynder	John Kynder	Grace M Kynder				1	49	660			660		✓	660	750	✓	660	750	✓	720	750	✓
"	John M. Kynder	"				2		450			450		✓	450		✓	450		✓	580		✓
"	"	R. L. Bayby	J. A. Verdon			3		450			450	300	✓	450	600	✓	450	600	✓	540	600	✓
"	"	"	"			4		450			450		✓	450		✓	450		✓	540		✓
"	"	M. A. Spotts Wirt				5		450			450	300	✓	450	600	✓	450	600	✓	540	600	✓
"	"	"				6		450			450		✓	450		✓	450		✓	540		✓
"	"	Hester Forsythe				7		450			450	300	✓	450	600	✓	450	600	✓	540	600	✓
"	"	"				8		450			450		✓	450		✓	450		✓	540		✓
"	"	Arthur C. Wells		J. F. Harding		9		450			450	300	✓	450	600	✓	450	600	✓	540	600	✓
"	"	"		"		10		450			450		✓	450		✓	450		✓	540		✓
"	John Kynder	Mrs O. & Crystal K. Rudd		W. D. Rudd		11		450			450		✓	450	750	✓	450	750	✓	540	750	✓
"	"	"		"		12		600			600		✓	600		✓	600		✓	1000		✓
"	"	"		"		H Stratton St Road		30			30		✓	30		✓	30		✓	40		✓
"	"	"		"		"		30			30		✓	30		✓	30		✓	20		✓
"	"	Arthur C. Wells.		J. F. Harding				30			30		✓	30		✓	30		✓	20		✓
"	"	"		"				45			45		✓	45		✓	45		✓	20		✓
"	"	Hester Forsythe						45			45		✓	45		✓	45		✓	20		✓
"	"	"						60			60		✓	60		✓	60		✓	30		✓
"	"	M. A. Spotts Wirt						60			60		✓	60		✓	60		✓	40		✓
"	"	"						60			60		✓	60		✓	60		✓	50		✓
"	"	R. L. Bayby	J. A. Verdon					90			90		✓	90		✓	90		✓	80		✓
"	"	"	"					90			90		✓	90		✓	90		✓	90		✓
"	"	Grace M Kynder				23		120			120		✓	120		✓	120		✓	130		✓
"	"	"				24		210			210		✓	210		✓	210		✓	270		✓
Eugene A Schmidt														S		P						
"						1	50	25			25			25			23		✓	20		✓
"						2		25			25			25			23		✓	20		✓
"						3		25			25			25			23		✓	20		✓
"						4		25			25			25			23		✓	20		✓
"						5		25			25			25			23		✓	20		✓
"						6		25			25			25			23		✓	20		✓
"						7		25			25			25			23		✓	20		✓
"						8		25			25			25			23		✓	20		✓
"						9		25			25			25			23		✓	20		✓
"						10		25			25			25			23		✓	20		✓
"						11		25			25			25			23		✓	20		✓
"						12		25			25			25			23		✓	20		✓
														S								
Margaret B Hark						1	51	25			25		✓	25		✓	23		✓	30		✓
"						2		25			25		✓	25		✓	23		✓	50		✓
"						3		30			30		✓	30		✓	30		✓	130		✓
"						4		60			60		✓	60		✓	60		✓	220		✓
Kate A. Frankenburg		K. A. Frankenburg				5		120			120	180	✓	120	270	✓	120	270	✓	270	270	✓
"		"				6		180			180		✓	180		✓	180		✓	320		✓
Margaret B Hark						7		240			240		✓	240		✓	240		✓	360		✓
"						8		300			300		✓	300		✓	300		✓	400		✓
"						9		360			360		✓	360		✓	360		✓	450		✓
"						10		390			390		✓	390		✓	390		✓	500		✓
"						11		420			420		✓	420		✓	420		✓	540		✓
"						12		840			840		✓	840		✓	840		✓	850		✓

THE LAST NAME GIVEN IS THE ONE TO WHOM PROPERTY IS ASSESSED

NAME OF OWNER, At Noon on First Day in January, 1919	NAME OF OWNER, At Noon on First Day in January, 1920	NAME OF OWNER, At Noon on First Day in January, 1921	NAME OF OWNER, At Noon on First Day of January, 1922	NAME OF OWNER, At Noon on First Day of January, 1923
The Crescent Realty Co	Geo S Hickinger & E M Parker	Louis A. Johnson		
"	"	"		
Mabelle A Krymer	Geo S. Hickinger		Ray E. Scott	Florence E. Edwards
"	"		"	"
"	"		"	"
a a Butterworth	W. C. Dunlevy	Margaret Lyon		
"	"	"		
Myrtle Bottstein	Chas D Paulin	R. W. Runyon	Edna P. Runyon	
"	"	"	"	
Clara L Hostetler			John L. Taylor	✓
"		A. A. Carlstrom w/h		
"				
Bradley & Woolman	Claude Woolman & Maude Preble		Claude Woolman	
"	"		"	
"	"		"	
"	"		"	
G B Hansen	A. A. Butterworth			
"	"			
Susan M Larwill		F E Manning		Fred E Manning
"		F E Manning		"
Hattie A Shaw				Hattie A. Shaw
"				
"				
M B Irwin				
"				
"				
D. H. Rayburn	Elizabeth M Rayburn		Rush A Beck	
"	"		Elizabeth M. Rayburn Est	Frank P. Devor
Helen V. Watson	Helen V. Nelson			
"	"			
"	"			
D N Ferris	Iris M. Ferris		F C & Iris M Ferris	E. D. Edwards
"	"		"	"
Alice A Salter				
"				
"				
Ernest J. Waisbrenn				
"				
"				
Catherine S Logsdon				
"				
Anna Labelle				
"				
Martha J Ayers		Mrs. Wm Gumbaugh		
"		"		
Selma Peterson		N. E. White	G. L. Nilsson	
"		"	"	

THE LAST VALUE GIVEN IS THE ASSESSED VALUE FOR THE PRESENT YEAR

DESCRIPTION OR BOUNDARY FOR ASSESSMENT	LOT	Block	Value of Real Estate 1919	Value of Improvements 1919	CHECK	Value of Real Estate 1920	Value of Improvements 1920	CHECK	Value of Real Estate 1921	Value of Improvements 1921	CHECK	Value of Real Estate 1922	Value of Improvements 1922	CHECK	Value of Real Estate 1923	Value of Improvements 1923	CHECK
H Sheldon Jr Const	1	52	480	180		480	180	✓	480	270	✓	480	270	✓	900	270	✓
	2		300			300		✓	300		✓	300		✓	450		✓
	3		300	180		300		✓	300		✓	300		✓	450		✓
	4		420			420	180	✓	420	270	✓	420	270	✓	450	270	✓
N 10 ft of	5		190			190		✓	190		✓	190		✓	220		✓
S 15 ft "	5		290			290		✓	290		✓	290		✓	320		✓
	6		510	160		510	160	✓	510	240	✓	510	240	✓	630	240	✓
N 5 ft of	7		100			100		✓	100		✓	100		✓	130		✓
S 70 ft "	7		410	220		410	220	✓	410	330	✓	410	330	✓	540	330	✓
	8		510			510		✓	510		✓	570		✓	720		✓
E 1/2 Lots 9 to (19)			510			510		✓	1030	300	✓	1030	300	✓	1400	300	✓
W 1/2 " 9 to (20)			510	1200		510	1200	✓	1550	1000	✓	1530	1500	✓	2100	1500	✓
above	11		600			600		✓	00		—						
	12		960			960		✓	00		—						
	13		960	160		960	160	✓	960	240	✓	960	240	✓	1000	240	✓
	14		480			480		✓	480		✓	480		✓	580		✓
	15		420	20		420	20	✓	470	30	✓	420	30	✓	540	30	✓
	16		420	10		420	10	✓	470	10	✓	420	20	✓	500	20	✓
	17		420	200		420	200	✓	470	300	✓	420	300	✓	450	300	✓
	18		420			420		✓	470		✓	420		✓	450		✓
	19		390	200		390	200	✓	390	300	✓	390	300	✓	450	300	✓
S 16 ft of	20		230			230		✓	780		✓	230		✓	260		✓
N 9 ft of	20		130			130		✓	130		✓	130		✓	140		✓
" " "	21		240	180		240	180	✓	240	270	✓	240	270	✓	320	270	✓
all (S 16 ft of	22		60			60		✓	60		✓	60		✓	0		—
N 9 ft of	22		30			30		✓	30		✓	30		✓	70		✓
	23		60			60		✓	60		✓	60		✓	50		✓
H Sheldon Jr Const	24		30			30		✓	30		✓	30		✓	40		✓
W 1/2 Lot 1 to 3	(1)	53	840			840		✓	840	375	✓	1100	780	✓	1300	780	✓
	(2)		570			570		✓	570		✓						—
E 1/2 " 1 to (2)	3		510			510		✓	510		✓	820	300	✓	850	600	✓
	4		510			510		✓	510		✓	570		✓	630		✓
	5		510	130		510	130	✓	510	200	✓	570	200	✓	630	200	✓
	6		510			510		✓	510		✓	570		✓	670		✓
	7		540			540		✓	540		✓	570		✓	720	350	✓
	8		570			570		✓	570		✓	570		✓	720		✓
	9		600			600		✓	600		✓	600		✓	800		✓
	10		660			660		✓	660		✓	660		✓	850		✓
	11		840	160		840	160	✓	840	240	✓	840	240	✓	900	240	✓
	12		1260			1260		✓	1260		✓	1260		✓	1250		✓
	13		1080			1080		✓	1080		✓	1080		✓	1100		✓
	14		600			600		✓	600		✓	600		✓	850		✓
	15		540			540		✓	540		✓	570		✓	800		✓
	16		510			510		✓	510		✓	570		✓	760		✓
	17		510			510		✓	510		✓	570		✓	720		✓
	18		510			510		✓	510		✓	570		✓	670		✓
	19		510			510		✓	510		✓	570		✓	630		✓
	20		510			510		✓	510		✓	570		✓	630		✓
	21		510	170		510	170	✓	510	250	✓	570	250	✓	630	250	✓
	22		510			510		✓	510		✓	570		✓	630		✓
	23		540	170		540	170	✓	540	250	✓	540	250	✓	630	250	✓
	24		840			840		✓	840		✓	840		✓	800		✓

THE LAST NAME GIVEN IS THE ONE TO WHOM PROPERTY IS ASSESSED

THE LAST VALUE GIVEN IS THE ASSESSED VALUE FOR THE PRESENT YEAR

NAME OF OWNER, At Noon on First Day in January, 1919	NAME OF OWNER, At Noon on First Day in January, 1920	NAME OF OWNER, At Noon on First Day in January, 1921	NAME OF OWNER, At Noon on First Day of January, 1922	NAME OF OWNER, At Noon on First Day of January, 1923	DESCRIPTION OR BOUNDARY FOR ASSESSMENT	LOT	Block	Value of Real Estate 1919	Value of Improvements 1919	CHECK	Value of Real Estate 1920	Value of Improvements 1920	CHECK	Value of Real Estate 1921	Value of Improvements 1921	CHECK	Value of Real Estate 1922	Value of Improvements 1922	CHECK	Value of Real Estate 1923	Value of Improvements 1923	CHECK
Oliver B. Griswold		John T. Schultze		E. Schultze Estate		1	54	900	90		900	90	✓	900	1300	✓	900	1300	✓	900	1300	✓
"		"		"		2		600			600		✓	600		✓	600		✓	720		✓
"		"		Mabel E. Wallace et al		3		540	80		540	80	✓	540	1200	✓	540	1200	✓	720	1200	✓
"		"		"		4		540			540		✓	540		✓	540		✓	720		✓
"		Oliver B. Griswold	Wallace & Emma E. Brown	Wallace Brown		5		540	90		540	90	✓	540	1300	✓	540	1500	✓	720	1500	✓
"		"	"	"		6		540			540		✓	540		✓	540		✓	720		✓
"		Charles Holmstrom				7		540	80		540	80	✓	540	1200	✓	540	1200	✓	800	1200	✓
"						8		540			540		✓	540		✓	540		✓	800		✓
"		Oliver B. Griswold		Oliver B. Griswold		9		720	140		720	140	✓	720	2100	✓	720	2100	✓	900	2100	✓
"		"		"		10		680			680		✓	680		✓	680		✓	1100		✓
Fred S. Slade				"	All Rec. S 15 ft of E 1/2 of	11		220			220		✓	220		✓	220		✓	1350	1750	✓
"				"	S 15 ft " E 1/2 "	12		1100			1100		✓	1150		✓	1150		✓	1800		✓
Oliver B. Griswold				"	E 1/2 of 11 ft	(12)		1660	700		1660	700	✓	1730	1050	✓	1730	1050	✓	0	0	✓
Fred S. Slade					N 1/2 of 11 ft	13		1380			1380		✓	1400		✓	1400		✓	1450		✓
"						14		840			840		✓	840		✓	840		✓	1100		✓
"						15		660			660		✓	660		✓	660		✓	900		✓
"						16		600			600		✓	600		✓	600		✓	800		✓
Oliver B. Griswold						17		570	260		570	260	✓	570	390	✓	570	390	✓	720	390	✓
"						18		540			540		✓	540		✓	540		✓	720		✓
C.E. Greene			Chas. E. Greene	C.E. Greene		19		510	260		510	260	✓	570	390	✓	570	390	✓	630	390	✓
"			"	"		20		510			510		✓	570		✓	570		✓	630		✓
C. Lundquist	Carl Lundquist			Wilbur A. Thomas		21		510			510		✓	570	2250	✓	570	750	✓	630	900	✓
"	"			"		22		510			510		✓	570		✓	570		✓	630		✓
"	"		O.W. Waterman			23		570			570		✓	570	675	✓	570	900	✓	670	900	✓
"	"		"			24		840			840		✓	840		✓	840		✓	850		✓
Robert L. Stewart		R. L. Stewart				1	55	1080	100		1080	100	✓	1080	150	✓	1080	150	✓	1100	150	✓
"		"				2		720			720		✓	720		✓	720		✓	800		✓
Lena Creswell				J.A. Knipfing		3		660			660		✓	660		✓	660		✓	800		✓
"				"		4		660			660		✓	660		✓	660		✓	800		✓
Harry H. Colton	Mary Colton			Jas. A. Colton et al		5		660	160		660	160	✓	660	240	✓	660	240	✓	800	240	✓
"	"			"		6		660			660		✓	660		✓	660		✓	800		✓
San Ferry Smith Co	Mrs E.F. Johnson					7		660			660	300	✓	660	600	✓	660	600	✓	800	600	✓
"	"					8		660			660		✓	660		✓	660		✓	800		✓
"	San. Ferry Smith Co.		W.M. Owen & W.R. Spicknell	Owen & Spicknall		9		720			720		✓	720		✓	720	100	✓	900	100	✓
"	Sann Ferry Smith Co		"	"		10		720			720		✓	720		✓	720	LL 300	✓	1000	LL 350	✓
Mary F. Reilly	M.V. & W.B. Melhorn		"	"		11		900	40	O&L. STA	900	100	✓	900	200	O&L. STA. NAT. CITY ✓	900	700	✓	1250	700	✓
"	"		"	"		12		1380			1380		✓	1800		✓	1800		✓	1800		✓
"	Mary F. Reilly		Kellers Inc.	"		13		1680			1680		✓	1800	1000	✓	1800	1000	✓	1800	1000	✓
"	"		"			14		1080			1080		✓	1080		✓	1080		✓	1350		✓
Alice B. Hall		J.R. Chitwood				15		900	80		900	80	✓	900	120	✓	900	120	✓	1100	120	✓
"		"				16		720			720		✓	720		✓	720		✓	900		✓
San Ferry Smith Co	C.I. Cromer	E.A. Tindula		Ernest A. Tindula		17		540			540	300	✓	540	450	✓	540	450	✓	800	450	✓
"	"	"		"		18		540			540		✓	540		✓	540		✓	800		✓
Ernest J. Waidman	Herbert L. Minshall	Henry J.C. Humphrey				19		540			540	350	✓	540	700	✓	540	700	✓	720	700	✓
"	"	"				20		540			540		✓	540		✓	540		✓	720		✓
R.D. Carter	Robert D. Carter	Chas. D. Ward	Alice Estelle Morgan			21		540			540		✓	540		✓	540	570	✓	720	570	✓
"	"	"	"			22		540			540		✓	540		✓	540		✓	720		✓
H.B. Henry						23		600	250		600	250	✓	600	375	✓	600	375	✓	720	370	✓
"						24		900			900		✓	900		✓	900		✓	900		✓

THE LAST NAME GIVEN IS THE ONE TO WHOM PROPERTY IS ASSESSED

NAME OF OWNER, At Noon on First Day in January, 1919	NAME OF OWNER, At Noon on First Day in January, 1920	NAME OF OWNER, At Noon on First Day in January, 1921	NAME OF OWNER, At Noon on First Day of January, 1922	NAME OF OWNER, At Noon on First Day of January, 1923
Roman Catholic Bishop of Monterey & Los Angeles, a corporation sole.				
"				Roman Catholic Bishop of Monterey & Los Angeles a corporation Sole
"				
"				
Olin B Chambers				
"				
F.H. Kleinsmith			Geo N Keeton	
"			"	
G.L. Wilson				
Cora E + Albert B Herrick	Cora E Herrick			
J G. Reynolds			Claude R Conklin.	
"			"	
"			"	
"			"	
E. Romero		Melanie L. de Romero	Mrs. M. Romero.	Melanie S. de Romero
"		"	"	"
Andrew Nielsen				
[illegible] Nielsen				
"				
Roman Catholic Bishop of Monterey & Los Angeles, a corporation sole.				
"				
"				
"				
"				
"				
R.L. Basterville	Mrs W.A. Casbere Guardian	W. A. Casbere - Guardian	Winnifred Casbere	Winnifred Casbere
W.W. Basterville	E.A + Gertrude M. Walton	E. A. Walton		
Johanna Horte				
Charles Hoopes	Chas L Hoopes		Chas Hoopes	
"	"		"	
R.F. Salyers				Rudolph F. Salyers
"				"
Lelia A. Bunker				
"				
Annie J Green	Emily + Carlton Park	Emily Zaiser + Carlton Park	Catherine Phillips	
Mary E Elliott + Anna B. Smale	Mary E Elliot + Anna B Smale	Mary Elliott + Anna Smale		
Hortense Hubbell		George Barnett by Mary Josephine Keeting		E. W. Haubold
Cora S Frick	Cora Frick	Cora B. Frick		Cora Frick
"	"	"		"
"	"	"		"
"	"	"		"
L.S. Haight		W. H. Starr		
"		"		
Meachum Co	Emmett G. Meachum	E. G + Lee T. Meachum S.15	Alice I. Meachum S.15	Meachum Co S.15
"	"	Emmett G. Meachum N 10 ft A.R. Inhofe	"	"
"	"	" S 5 ft 22	" 5-55	
"	"	E G + Lee T. Meachum N 70	Alice I Meachum	Meachum Co N 70
"	"	"	"	"
"	"	"	"	"

THE LAST VALUE GIVEN IS THE ASSESSED VALUE FOR THE PRESENT YEAR

DESCRIPTION OR BOUNDARY FOR ASSESSMENT	LOT	Block	Value of Real Estate 1919	Value of Improvements 1919	CHECK	Value of Real Estate 1920	Value of Improvements 1920	CHECK	Value of Real Estate 1921	Value of Improvements 1921	CHECK	Value of Real Estate 1922	Value of Improvements 1922	CHECK	Value of Real Estate 1923	Value of Improvements 1923	CHECK
E.40 fr of 14	2	56	530*		Ex	530*		✓	530*		✓	530		✓	1030		✓
N.60 fr " 14	2		790		✓	790		✓	790		✓	790		✓	690		✓
	3		510		✓	510		✓	510		✓	510		✓	720		✓
	4		510		✓	510		✓	570		✓	570		✓	720		✓
	5		510	250		510	250	✓	570	375	✓	570	375	✓	720	370	✓
	6		510			510		✓	570		✓	570		✓	720		✓
	7		510	180		510	180	✓	570	270	✓	570	270	✓	720	270	✓
	8		510			510		✓	570		✓	570		✓	720		✓
E. 1/2 of 9 To	12		940			940		✓	940		✓	940		✓	1340		✓
W. 1/2 " 9 "	12		1400	440		1400	440	✓	1400	660	✓	1400	660	✓	2020	660	✓
	13		1260			1260		✓	1600		✓	1600		✓	1450		✓
	14		780			780		✓	780		✓	780		✓	1100		✓
	15		720			720		✓	720		✓	720		✓	900		✓
	16		720			720		✓	720		✓	720		✓	800		✓
	17		660	205		660	205	✓	660	305	✓	660	300	✓	800	300	✓
S 15 ft of	18		395			395		✓	395		✓	395		✓	480		✓
N. 10 ft "	18		265	210		265	210	✓	265	315	✓	265	310	✓	320	310	✓
	19		660			660		✓	660		✓	660		✓	800		✓
S 5 ft of	20		130			130		✓	130		✓	130		✓	160		✓
N. 70 ft "	20		530		✓	530		✓	530		✓	530		✓	620		✓
	21		660		✓	660		✓	660		✓	660		✓	800		✓
	22		660		✓	660		✓	660		✓	660		✓	800		✓
E. 60 ft of 23 &	24		1300		✓	1300		✓	1300		✓	1300		✓	1300		✓
N. 40 ft " 23 &	24		580*	100	✓	580*	100	✓	580*	150	✓	580	150	✓	600	change 150	✓
E. 36 ft of 1 To	4	57	610	210		610	210	✓	660	310	✓	660	310	✓	800	310	✓
N. 37 ft of E. 73 ft " 1 To	4		640	210		640	210	✓	690	310	✓	690	310	✓	980	310	✓
N. 42 ft " 1 To	4		970	160		970	160	✓	1050	240	✓	1050	240	✓	1380	240	✓
	5		510	110		510	110	✓	525	160	✓	525	160	✓	720	160	✓
N. 8 1/3 ft of	6		170			170		✓	175		✓	175		✓	240		✓
S. 16 2/3 "	6		340	100		340	100	✓	350	150	✓	350	150	✓	480	150	✓
N. 16 2/3 "	7		340			340		✓	350		✓	350		✓	480		✓
S. 8 1/3 "	7		170	110		170	110	✓	175	160	✓	175	160	✓	240	160	✓
	8		510			510		✓	525		✓	525		✓	720		✓
E. 35 ft of 9 To	12		580	180		580	180	✓	600	270	✓	600	270	✓	770	270	✓
W. 35 ft of E. 70 ft " 9 To	12		580	160		580	160	✓	600	240	✓	600	240	✓	900	240	✓
W. 45 ft " 9 To	12		1000	190		1000	190	✓	1025	285	✓	1025	280	✓	1490	280	✓
	13		720			720		✓	720		✓	720		✓	1100		✓
	14		480			480		✓	480		✓	480		✓	720		✓
	15		450	180		450	180	✓	450	270	✓	450	270	✓	720	270	✓
	16		450			450		✓	450		✓	450		✓	720		✓
	17		450	180		450	180	✓	450	270	✓	450	270	✓	720	270	✓
	18		450			450		✓	450		✓	450		✓	720		✓
	19		450			450		✓	450		✓	450		✓	720		✓
S 15 ft	20		450			450		✓	270		✓	270		✓	430		✓
N 10 ft									180			180			290		
all	21		450	190		450	190	✓	450		✓	450	270	✓	720	270	✓
S 5 ft	22		450			450		✓	90 360	270	✓	90 360		✓	140 580		✓
N 70 ft	23		480	160		480	160	✓	480	240	✓	480	240	✓	720	240	✓
	24		720			720		✓	720		✓	720		✓	1000		✓

THE LAST NAME GIVEN IS THE ONE TO WHOM PROPERTY IS ASSESSED

NAME OF OWNER, At Noon on First Day in January, 1919	NAME OF OWNER, At Noon on First Day in January, 1920	NAME OF OWNER, At Noon on First Day in January, 1921	NAME OF OWNER, At Noon on First Day of January, 1922	NAME OF OWNER, At Noon on First Day of January, 1923
Marie Sorenson		Ellen Hennessy		
"		Elizabeth Dill & Mary Murphy		
"		Marie Sorenson	Louisa C. Coop	
"		"	"	
A. C. Hinkman		Martha V. & Beula E. Gammon	M. V. & Beula E. Gammon	Martha V. Gammon
"		"	"	"
Coralie R. Devine				
"				
Howard L. Sumerlin				
"				
John B. Staats	Eliza J. Staats	Jno. B. Staats	Eliza J. Staats	
"	"	"	"	
S. E. Stevenson				
Florence N. Loomis	Ida A. Hines			
Daisy J. Phillips W37				Jesaine E. Otten
C. A. Walton	K. Burnett			
"	"			
B. L. Vaughn		Bertha Huntley Hubbard	Bertha H. Hubbard	Bertha Huntley Hubbard
"		"	"	"
Evangel Eugene				
"				
"				
"				
		Ellen Hennessy		
		Elizabeth Dill & Mary Murphy		
Wm D. Church			Earle J. Farnsworth	
Ida Gordon Church				
Ellen T. Haviland	Mission Hills M. E. Church			
W. H. Baskerville		Wm H. Baskerville	Helen Cameron	Hugh Cameron } und 1/2 Helen Cameron } "
"		"	"	
"	W. H. Baskerville	M. V. Bryant		
"	"	"		
Mrs A. E. Hunter		Alice Rishel		
Annie Hull				Rodney E. Luscomb
A. F. Crowell				
Bay City Const Co			Herman B & A. C. Fischer	Herman B & Annie L. Fischer
Mrs A. E. Hunter		Alice Rishel		
"		"		
Bay City Const Co			Herman B & A. C. Fischer	Herman B & Annie L. Fischer
Nat Plummer Grave Ext 7		David W. & Ida J. Davis		D W & Ida J. Davis
"		"		"
M. P. Driggs				
"				
Lucy A. Schlitz		Hal. G. Hotchkiss		
"				
John J. Wahrenberger	Edward J. Jacobson	O. M. Grant.	Percy McCoy Grant	Mrs J. J. Donnelly und 2/3 Chas. E. Schupp " 1/3
Bay City Const Co			C. M. Keeler	Chas. M. Weber
Wm D. Church			Earl J. Farnsworth	

THE LAST VALUE GIVEN IS THE ASSESSED VALUE FOR THE PRESENT YEAR

DESCRIPTION OR BOUNDARY FOR ASSESSMENT	LOT	Block	Value of Real Estate 1919	Value of Improvements 1919	CHECK	Value of Real Estate 1920	Value of Improvements 1920	CHECK	Value of Real Estate 1921	Value of Improvements 1921	CHECK	Value of Real Estate 1922	Value of Improvements 1922	CHECK	Value of Real Estate 1923	Value of Improvements 1923	CHECK
E 60 ft lots 14 & 15 & E 60 ft of W 40 ft of lots 12 & 13	1	58	720	300		720	300	X	700	300	X	700 (2)	300	X	1510	300	X
W 40 ft lots 12 & 13 & W 40 ft of E 60 ft of lot 14	2		480			480		X	650	160	X	650	160	X	1390	160	X
(bal below) S 8 1/2 ft ale	3		420	110		420	110	X	180	150	✓	180	150	X	240	150	X
	4		420			420		X	525		✓	525		✓	720		X
	5		420	160		420	160	✓	525	240	X	525	240	X	720	240	X
	6		420			420		✓	525		X	525		X	720		X
	7		420	130		420	130	✓	525	200	X	525	200	X	720	200	X
	8		420			420		X	525		X	525		✓	720		X
	9		420	80		420	80	X	525	120	X	525	120	✓	720	120	X
	10		420			420		X	525		X	525		✓	720		X
	11		480	320		480	320	X	525	480	X	525	480	✓	720	480	X
	12		650			650		X	650		X	650		✓	1000		X
	—		—	—		—	—		—	—		—	—		—	—	
E 75 ft of 13 to	16		660	300		660	300	X	740	450	✓	720	450	X	950	450	X
E 38 ft of W 75 ft " 13 to	16		680	260		680	260	X	740	390	X	740	390	X	1280	390	X
W 37 ft " 13 to	16		700	260		700	260	✓	765	390	✓	765	390	X	930	390	X
	17		450	160		450	160	X	525	240	X	525	240	✓	720	240	X
	18		450			450		X	525		X	525		✓	720		X
	19		450	150		450	150	✓	525	225	✓	525	225	✓	720	220	X
	20		450			450		X	525		X	525		✓	720		X
	21		450			450		X	525		✓	525		✓	720		X
	22		450			450		X	525		✓	525		✓	720		X
	23		480	50		480	50	X	550	75	✓	550	75	✓	720	70	X
	24		720			720		X	800		✓	800		✓	1000		X
above E 60 ft of N 16 1/2	3	58							180		X	180		X	0		—
" W 40 ft " "	3	"							165		X	165		X	0		—
E 70 ft of 1 to	4	59	350*			350*		X	430*		✓	430*		X	500		X
E 47 ft of W 80 ft " 1 to	4		830	150		830	140	X	1030	210	X	1030	210	X	1360	210	X
W 33 ft " 1 to	4		770	210		770	210	X	940	310	X	940	310	X	1200	310	X
und 1/2	5		420			420		X	525		X	525		X	720	und 1/2 2/3 235	X
"	6		420			420		X	525		X	525		X	720	" 2/3 235	X
	7		420			420		X	525		X	525		X	720		X
	8		420			420		X	525		X	525		X	720		X
E 5 ft of 9 to	12		70			70		X	85		X	85		X	130		X
N 54 ft of E 59 ft " 9 "	12		860	310		860	310	X	1040	460	X	1040	460	X	1430	460	X
N 41 ft " 9 "	12		900	310		900	310	X	1100	460	X	1100	460	X	1500	460	X
E 54 ft " 13 &	14		690	310		690	310	X	750	460	✓	750	460	X	1020	460	X
N 46 ft " 13 &	14		390	310		390	310	X	425	460	✓	425	460	X	600	460	X
N 45 ft " 15 &	16		300			300		X	375		✓	375		X	520		X
E 55 ft " 15 &	16		540			540		X	700		✓	700		X	920		X
All	17		420	190		420	190	X	525	285	X	525	280	X	720	280	X
S 5 ft of	18		85			85		X	100		X	100		X	140		X
N 70 ft "	18		335	205		335	205	X	425	310	X	425	310	X	580	310	X
S 15 ft "	19		250			250		X	315		X	315		X	430		X
N 10 ft "	19		170	210		170	210	X	210	315	X	210	310	X	290	310	X
All	20		420			420		X	525		X	525		X	720		X
und 2/3 E 40 ft of	21 to	24	990	210		990	210	X	1160	310	X	1160	310	X	1470	und 2/3 310	X
N 40 fr of E 80 ft "	21 to	24	700	210		700	210	X	825	310	✓	825	310	X	1100	310	X
W 70 ft "	21 to	24	350*	200		350*	200	X	415*	300	✓	415*	300	X	500	300	X

City of San Diego, California. Arnold & Choate's Add 27

THE LAST NAME GIVEN IS THE ONE TO WHOM PROPERTY IS ASSESSED

NAME OF OWNER, At Noon on First Day in January, 1919	NAME OF OWNER, At Noon on First Day in January, 1920	NAME OF OWNER, At Noon on First Day in January, 1921	NAME OF OWNER, At Noon on First Day of January, 1922	NAME OF OWNER, At Noon on First Day of January, 1923
Myrtle M Stout				
"				
"				
"				
Alice E. Baskerville		Hannah Thorsen		
"		"		
John T. Millan			Thomas M Schnotala	
"			Phoebe W Harmon N½ 8	
"			"	
"			John T. Millan	Longo C + Mgt J Claiborn
"			"	Jas M Ferguson N½ Jas M Ferguson
"			"	" "
Myrtle M Stout				
"				
"				
James Curtner			Katheryn Barnett	
Mary A Coleman			"	
"			Mary A. Coleman	
"			"	
"		Mission Hills M.E. Church		
Mission Hills M.E. Church		"		
"		"		
"		"		
"		"		
"		"		
City Property				

THE LAST VALUE GIVEN IS THE ASSESSED VALUE FOR THE PRESENT YEAR

DESCRIPTION OR BOUNDARY FOR ASSESSMENT	LOT	Block	Value of Real Estate 1919	Value of Improvements 1919	CHECK	Value of Real Estate 1920	Value of Improvements 1920	CHECK	Value of Real Estate 1921	Value of Improvements 1921	CHECK	Value of Real Estate 1922	Value of Improvements 1922	CHECK	Value of Real Estate 1923	Value of Improvements 1923	CHECK
Fr.	1	60	360			360		✓	530		✓	530		✓	450		✓
"	2		250			250		✓	300		✓	300		✓	360		✓
"	3		200	160		200	160	✓	250	240	✓	250	240	✓	360	240	✓
"	4		200			200		✓	200		✓	250		✓	360		✓
"	5		200	190		200	190	✓	175	270	✓	250	270	✓	360	270	✓
"	6		125			125		✓	150		✓	250		✓	360		✓
"	7		100			100		✓	125		✓	250	600	✓	450	600	✓
N½ S½ "	8		100			100		✓	125		✓	125		✓	225		✓
"	9		100			100		✓	125		✓	250	600	✓	450	600	✓
"	10		125			125		✓	150		✓	250		✓	450	600	✓
N½ S½ "	11		210			210		✓	250		✓	250		✓ N S	225 225		✓
Fr.	12		420			420		✓	450		✓	450		✓	630	600	✓
	13		570			570		✓	600		✓	600		✓	800		✓
	14		420			420		✓	525		✓	525		✓	670		✓
	15		420			420		✓	525		✓	525		✓	720		✓
	16		420	50		420	50	✓	525	80	✓	525	150	✓	720		✓
	17		420			420		✓	525	450	✓	525	500	✓	720	800	✓
	18		420			420		✓	525		✓	525		✓	720		✓
	19		420			420		✓	525		✓	525		✓	720		✓
	20		420			420		✓	525		✓	525		✓	720		✓
	21		420		✓	420		✓	525		✓	525		✓	720		✓
S½	22		210		✓	210		✓	0		–	0			0		—
N½ all	22		210	ch. 1200	ex	210	ex	✓	525	church 1800	✓ Ex	525	ch. 1800	✓	720	ch. 1800	✓
	23		450		ex	450	ex 1200	✓	550		✓ Ex	550		✓	720		✓
	24		660		ex	660	ex	✓	800		✓ Ex	800		✓	900		✓
City Property	61		GRANT SCHOOL			0						0					

THE LAST NAME GIVEN IS THE ONE TO WHOM PROPERTY IS ASSESSED

NAME OF OWNER, At Noon on First Day in January, 1919	NAME OF OWNER, At Noon on First Day in January, 1920	NAME OF OWNER, At Noon on First Day in January, 1921	NAME OF OWNER, At Noon on First Day of January, 1922	NAME OF OWNER, At Noon on First Day of January, 1923
Edna Carter				
James N Searles	Robt Maude Pollock	A. M. Hartman		Louise S Collier & Prudence S Brown
Geo F. Bliss		Prudence S. Brown		
"		"		
Ernest J Waidmann		"		
"		"		
Geo E & Julia Brand				R. M. Brown
L M Hinn				
D C Haywarth				
"				
"				
"				
"				
James Fort	Mabel Brooks		Mabel G. Brooks	
"				
Roderick S Owen	R. S. Owen	Helen & Eleanor Fe Anna Mae Berry	J. L. Sturz	J. L. Sturz
"	"	"	"	"
Geo J & Magda Furlong			Earl L Egelin	
			"	
N. J. Myars			Geo L Myars	
"			"	
"			"	
"			"

THE LAST NAME GIVEN IS THE ONE TO WHOM PROPERTY IS ASSESSED

THE LAST VALUE GIVEN IS THE ASSESSED VALUE FOR THE PRESENT YEAR

NAME OF OWNER, At Noon on First Day in January, 1919	NAME OF OWNER, At Noon on First Day in January, 1920	NAME OF OWNER, At Noon on First Day in January, 1921	NAME OF OWNER, At Noon on First Day of January, 1922	NAME OF OWNER, At Noon on First Day of January, 1923	DESCRIPTION OR BOUNDARY FOR ASSESSMENT	LOT	Block	Value of Real Estate 1919	Value of Improvements 1919	CHECK	Value of Real Estate 1920	Value of Improvements 1920	CHECK	Value of Real Estate 1921	Value of Improvements 1921	CHECK	Value of Real Estate 1922	Value of Improvements 1922	CHECK	Value of Real Estate 1923	Value of Improvements 1923	CHECK
Frank V. Myers						1	64	500			500	290	✓	600	580	✓	600	600	✓	800	600	✓
"						2		400			400		✓	450		✓	450		✓	540		✓
"						3		300			300		✓	350		✓	350		✓	360		✓
"						4		250			250		✓	250		✓	150		✓	270		✓
Ernest J Waidmann						5		100			100		✓	100		✓	100		✓	180		✓
"						6		50			50		✓	50		✓	50		✓	90		✓
"						7		25			25		✓	25		✓	25		✓	70		✓
"						8		25			25		✓	25		✓	25		✓	40		✓
"						9		25			25		✓	25		✓	25		✓	40		✓
"						10		25			25		✓	25		✓	25		✓	40		✓
"						11		25			25		✓	25		✓	25		✓	40		✓
"						12		25			25		✓	25		✓	25		✓	40		✓
"						S. 17 ft inc part of St. Closed N. 8 ft.	13	450			450		✓	450		✓	340 / 110	300	✓	340 / 160	600	✓
"						S. 7 ft N. 23 ft.	14 / 15	270 / 240			270 / 240		✓	270 / 230		✓	270 / 230 / 300	525	✓	450 / 300	520	✓
"							16	210			210		✓	210		✓	210		✓	270		✓
"							17	120			120		✓	120		✓	120		✓	90	20	✓
"							18	60			60		✓	60		✓	60		✓	70		✓
"							19	45			45		✓	45		✓	45		✓	70		✓
"							20	25			25		✓	25		✓	25		✓	70		✓
"							21	45			45		✓	45		✓	45		✓	90		✓
"							22	90			90		✓	90		✓	90		✓	180		✓
Ernest J Waidmann				Mamie Lee Wahlstrom		N 3 fr of E 11 ft of 23 + E 11 ft of [Inc W 10 ft of N 45 ft of Lot 22]	24	50	20		50	20	✓	65	35	✓	65	30	✓	160	30	✓
Ernest J Waidmann						all Exc " " " + " "	24	450			450		✓	535		✓	535		✓	700		✓
Mamie Lee Wahlstrom						E 10 fr Ohio St closed adj lots - 1 To	5	65	115	200		115	200	✓	155	300	✓	155	300	✓	150	300	✓
"						N 35 ft of 1 To	5		400			400		✓	540		✓	540		✓	450		✓
Edward J Jacobson		Lillian Schaufelberger	Lillian H. Schaufelberger			E 50 fr of N 85 ft " 1 To	5		440	210		440	210	✓	600	310	✓	600	310	✓	700	310	✓
Floyd H & K E Maurer	Mabel B. Schiller					E 15 ft " 1 To	5		115			115		✓	153		✓	153		✓	250		✓
Thomas J Johnson Est						N 45 ft " 6 To	8		155			155		✓	153		✓	155		✓	150		✓
"						E 10 ft of Ohio St closed adj 6 To	8		135			135		✓	135		✓	135		✓	50		✓
Maud E Post & Stella M Porter	M. E. Post		Mrs. M. E. Post	M. E. Post		E 10 ft of Ohio St closed adj 9 To	12		185	310		185	310	✓	185	460	✓	185	440	✓	300	460	✓
"	"		"	"		N 45 ft of 9 To	12		935			935		✓	935		✓	935		✓	1200		✓
Fannie B. Paddock						E 55 ft of 6 To	10		725	260		725	260	✓	725	390	✓	725	390	✓	1200	390	✓
Norman H Neumann		N. H. Neumann	Norman H. Neumann				13		660	260		660	260	✓	660	390	✓	660	390	✓	1000	390	✓
"		"	"				14		480			480		✓	480		✓	480		✓	720		✓
Thomas J Johnson Est	T. J. Johnson Est	"	"				15		420			420		✓	420		✓	420		✓	720		✓
"	"	"	"				16		420			420		✓	420		✓	420		✓	720		✓
E A Benjamin		E. E. Horton	O. H. Stewart				17		390			390	Und ½ with Martha A. Benjamin		390		✓	390	750	✓	630	750	✓
"	Martha A. Benjamin Und 17/20	"	"		all 1921 Und ½ 17 & 20 1920		18		300			300		✓	300		✓	300		✓	450		✓
"	E A Benjamin Und 1/2 17/20	"	"		" 17 & 20		19		100			100	Und ½	✓	100		✓	100		✓	360		✓
"		"	"				20		50			50		✓	50		✓	50		✓	270		✓
Floyd H & K E Maurer	Mabel B. Schiller					N 35 ft of 21 To	24		390	210		390	210	✓	470	310	✓	470	310	✓	650	310	✓
Mary L Steele						- E 65 ft " 21 "	24		1010	210		1010	210	✓	1200	310	✓	1200	310	✓	1400	310	✓
"						W 10 ft Hawk St closed adj 21 "	24		115			115		✓	130		✓	130		✓	450		✓

THE LAST NAME GIVEN IS THE ONE TO WHOM PROPERTY IS ASSESSED

NAME OF OWNER, At Noon on First Day in January, 1919	NAME OF OWNER, At Noon on First Day in January, 1920	NAME OF OWNER, At Noon on First Day in January, 1921	NAME OF OWNER, At Noon on First Day of January, 1922	NAME OF OWNER, At Noon on First Day of January, 1923
City Property				
Frankliet F. Hoskins				
Eva Letvinoff			Annie Litvinoff	
Morton P.L. Buck				
"				
D.H. Noble				Millicent F. Noble
"				"
William R. Hulbert	Ida Wolf	Wm. Wolf.		
"	"	"		
F.O. Carrell			N. Otto Neiskotten	
"			"	
Lilla R. Parsie				
"				
Paul J. Soure	W. Schneider	W. Schneider Wife.	Katherine La Tour.	
"	"	"	"	
A.H. Skinner		Ada L. Tyffee	R.R. Wright	
"		"	"	
City Property				
City Property				
Alwyn Patterson		N. Patterson		Alwyn Patterson
"		"	"	"
City Property				
City Property				
Freda Hanseleit	Freda Hensleit	Freda Hanseleit		
"	"	"		
"	"	"	" N.15'	
H. B Connivy S.10				
"				
"				
G.J. Molina		C.A. Jones		
"		"		
Chas H. Schaffer	H.W. Merkley		H.W. Merkley	
"	"		"	
"	"		"	
"	"		"	
Jennie E Puffer		Mrs. M. A Sheafor		
" S.20				
O.J. Hall N.5		Amelia G. Hall	Mrs. A. G. Hall	Amelia G. Hall
"		"	"	"
" S.15		"	"	"
Annie Bond N.10 ft				
"				
"				
Eugene M. Combs				Bertha M. Kelley
"				"
Amos Reed Est.		W. A. Trow		
"		"		
"		"		
"		"		
City Property				

THE LAST VALUE GIVEN IS THE ASSESSED VALUE FOR THE PRESENT YEAR

DESCRIPTION OR BOUNDARY FOR ASSESSMENT	LOT	Block	Value of Real Estate 1919	Value of Improvements 1919	CHECK	Value of Real Estate 1920	Value of Improvements 1920	CHECK	Value of Real Estate 1921	Value of Improvements 1921	CHECK	Value of Real Estate 1922	Value of Improvements 1922	CHECK	Value of Real Estate 1923	Value of Improvements 1923	CHECK
City Property street	1	66	0												0		
E ½ of 2 To	5		1290	160		1290	160	X	1450	240	X	1450	240	X	1390	240	X
W ½ " 2 To	5		1950	30		1950	30	X	2200	40	X	2200	40	X	2100	40	X
	6		480	170		480	170	X	480	250	X	480	250	X	720	250	X
	7		480			480		X	480		X	480		X	720		X
	8		480	100		480	100	X	480	150	X	480	150	X	720	150	X
N ½ -	9		240			240		X	240		X	240		X	360		X
S ½ -	9		240	110		240	110	X	240	160	X	240	160	X	360	160	X
	10		480			480		X	480		X	480		X	720		X
	11		480	200		480	200	X	480	300	✓	480	475	X	720	480	X
	12		660			660		X	660		✓	660		X	900		X
	13		960	150		960	150	X	960	220	✓	960	270	X	1000	220	X
	14		720			720		X	720		X	720		X	800		X
	15		600	810		600	810	X	600	1600	X	600	1600	X	800	1600	X
	16		600			600		X	600		X	600		X	800		X
	17		600	810		600	810	✓	600	1610	X	600	1600	X	800	1600	X
	18		600			600		X	600		X	600		X	800		X
City Property	19		FIRE STA			0			0			0			0		
City Property	20		" "	0		0			0			0			0		
	21		900			900		X	900		X	900		X	1100		X
	22		1080	130		1080	330	X	1080	500	✓	1080	500	X	1350	500	X
	23		1680			1680		X	1800		X	1800		X	1800		X
City Property street	24														0		
City Property street	1	67	0			0									0		
	2	"	1680	800		1680	800	X	1800	1600	✓	1800	1600	X	1800	1600	X
	3	"	1080			1080		X	1080		✓	1080		X	1350		✓
	4	67	900	130		900	130	X	900	200	✓	900	200	X	1100	200	X
N.15 fr of	5		430			430		X	430		✓	430		X	480		X
S.10 ft "	5		290			290		X	290		✓	290		X	320		X
alle	6		600	260		600	260	X	600	390	✓	600	390	X	800	390	X
N.10 ft.	7		240			240		X	240		✓	240		X	320		X
S.15 ft "	7		360	190		360	190	✓	360	280	✓	360	280	X	480	280	X
	8		600			600		X	600		X	600		X	800		X
	9		600	20		600	20	X	600	30	X	600	30	X	800	30	✓
	10		600			600		X	600		X	600		X	800		✓
	11		720	150		720	150	X	720	225	X	720	240	✓	800	240	✓
	12		960			960		X	620		X	620		✓	1000		X
	13		780	200		780	200	✓	780	300	X	780	300	X	900	300	X
S.10 ft "	14		430	ch		430	ch	X	430		X	430		X	580		X
N.5 ft "	14		110			110		X	110		X	110		X	140		X
alle	15		510	200		510	200	X	570	300	X	570	300	X	720	300	X
S.15 fr of	16		305			305		X	305		X	305		X	430		X
N.10 ft "	16		205			205		X	205		✓	205		X	290		X
alle	17		510	270		510	270	X	570	400	✓	570	400	X	720	400	X
S ½ "	18		255			255		X	255		✓	255		X	360		X
N ½ "	18		255	270		255	270	X	255	400	✓	255	400	X	360	400	X
	19		570			570		X	570		✓	570		X	720		X
	20		600	20		600	20	X	600	30	X	600	30	X	720	30	X
	21		660			660		X	660		X	660		X	900		X
	22		840			840		X	840		X	840		X	1100		X
	23		1380	180		1380	180	X	1380	270	X	1380	270	X	1450	270	X
City Property Sheet	24		0			0			0			0			0		

THE LAST NAME GIVEN IS THE ONE TO WHOM PROPERTY IS ASSESSED

THE LAST VALUE GIVEN IS THE ASSESSED VALUE FOR THE PRESENT YEAR

NAME OF OWNER, At Noon on First Day in January, 1919	NAME OF OWNER, At Noon on First Day in January, 1920	NAME OF OWNER, At Noon on First Day in January, 1921	NAME OF OWNER, At Noon on First Day of January, 1922	NAME OF OWNER, At Noon on First Day of January, 1923	DESCRIPTION OR BOUNDARY FOR ASSESSMENT	LOT	Block	Value of Real Estate 1919	Value of Improvements 1919	CHECK	Value of Real Estate 1920	Value of Improvements 1920	CHECK	Value of Real Estate 1921	Value of Improvements 1921	CHECK	Value of Real Estate 1922	Value of Improvements 1922	CHECK	Value of Real Estate 1923	Value of Improvements 1923	CHECK
							RE-SUB															
G L Wilson						1	68	2100	530		2100	530	X	2100	800	X	2100	980	X	2150	980	X
"						2		1380			1380		X	1380		X	1380		X	1600		X
"						3		1200			1200		X	1700		X	1200		X	1500		X
Annie M Hood						4		1200	170		1200	170	X	1700	250	X	1200	250	X	1500	250	X
"						5		1680			1680		X	1680		X	1680		X	1800		X
O A Reed						N 40 ft of 6	7	520	155		520	155	X	570	230	✓	520	220	✓	730	220	X
H L Golay						N 40 ft of S 90 ft " 6 "	8	570	155		520	155	X	570	235	X	520	220	✓	860	220	X
Adele Koop		Mary Koop	Adele Koop			S 50 ft " 6 "	9	880	210		880	210	X	880	320	X	880	310	✓	1360	310	X
E A Merdel		J H Dwyer	Margarette Cheney			all -	8	600	100		600	100	X	600	150	X	600	150	X	1000	150	X
Daniel B Nagle						N 40 ft of 9 +	10	730	140		730	140	X	730	210	✓	730	210	X	760	210	X
Irene Dillingham						N 45 ft of S 90 ft " 9 +	10	820	150		820	150	X	870	220	✓	820	220	X	1020	220	X
Annie Bond						S 45 ft " 9 +	10	1090	150		1090	150	X	1090	230	✓	1090	230	X	1270	230	X
						street	1	69	0			0						0			0		—
City Property							2		960			960		X	960		X	960		X	1000		X
Wm B Gross							3		540			540		X	540		X	540		X	630		X
"							4		420	160		420	160	X	470	240	✓	420	240	X	540	240	X
R S Townsend	Ralph W + Clara M Martin	Ralph W Martin		Sebastian J Etchegary			5		420			420		X	470		X	420		X	540		X
"	"	"		"			6		360	100		360	100	X	360	150	✓	360	150	X	450	180	X
V A Turner	Val A Turner	Wm H Wheeler		L J Gochal			7		240			240		X	240		✓	240		X	320		X
"	"	"		"			8		150			150		X	150		✓	150		X	270	370	X
"	"	"		"			9		150			150		X	150		✓	150		X	270		X
Otto Nieber							10		150			150		X	150		✓	150		X	270		X
"							11		150			150		X	150		X	150		X	270		X
James L Chapman							12		180			180		X	180		X	180		X	270		X
"							13		90			90		X	90		X	90		X	100		X
Ella B Hyman							14		90			90		X	90		X	90		X	130		X
"							15		150			150		X	150		✓	150		X	270		X
Otto Nieber							16		180			180		X	180		✓	180		X	320		X
"							17		240	25		240	25	X	240	30	X	240	30	X	360	30	X
Melville Lenfesh			M L Lenfesh				18		300			300		X	300		X	300		X	400		X
"							19		300			300		X	300		X	300		X	400		X
"							20		360			360		X	360		X	360		X	400		X
"							21		360	125		360	125	X	360	190	X	360	190	X	450	190	X
Elizabeth T O'Neil		Chas R Harrison et ux O J Reuter					22		480			480		X	480		X	480		X	540		X
"		"					23		960	40		960	50	X	960	70	X	960	70	X	1000	70	X
Rufus W Smith						street	24		0			0									0		
City Property																						

THE LAST NAME GIVEN IS THE ONE TO WHOM PROPERTY IS ASSESSED

NAME OF OWNER, At Noon on First Day in January, 1919	NAME OF OWNER, At Noon on First Day in January, 1920	NAME OF OWNER, At Noon on First Day in January, 1921	NAME OF OWNER, At Noon on First Day of January, 1922	NAME OF OWNER, At Noon on First Day of January, 1923
City Property				
J.H. Tucker				Grace R. Rueda
Mrs Stockley Allen				
Mary P. Bailey				
"				
"				
"				
G.H. Penman	Satella Penman	Joheph Kokesh	Joseph Kokesh	
"	"	"	"	
"	"	"	"	
"	"	"	"	
Lida Scripps				
"				
"				
"				
"				
"				
"				
"				
"				
"				
Theodore Bennett		Elmer C. Vanderburg		Elmer C. Vanderburg
"		"		"
Elmer C Vandenburg		"		Marion L. Stough
"				
F.S. Jennings Co	E.W. Pickinson	O.H. Ahring	Walter E & Helen M Burke	Gertrude L. Ellis
"	"	"	"	"
Theodore Bennett				
"				
R.A. Chapman		Jas. Berthin		
"		"		
Eugene De Burn			Guy R. De Burne	
"			"	
"			"	
"			"	
"			"	
"			"	
"			"	
"			"	
"			"	

THE LAST VALUE GIVEN IS THE ASSESSED VALUE FOR THE PRESENT YEAR

DESCRIPTION OR BOUNDARY FOR ASSESSMENT	LOT	Block	Value of Real Estate 1919	Value of Improvements 1919	CHECK	Value of Real Estate 1920	Value of Improvements 1920	CHECK	Value of Real Estate 1921	Value of Improvements 1921	CHECK	Value of Real Estate 1922	Value of Improvements 1922	CHECK	Value of Real Estate 1923	Value of Improvements 1923	CHECK
City Property First	1	70	0			0									0		
E ½ - 2 To	4		730	100		730	100	✓	730	150	✓	730	150	✓	940	150	✓
W ½ - 2 "	5		1100	180		1100	180	✓	1100	270	✓	1100	300	✓	1400	300	✓
	5		390			390		✓	390		✓	390	300	✓	400	400	✓
	6		390			390		✓	390		✓	390		✓	400		✓
	7		390			390		✓	390		✓	390		✓	400	370	✓
	8		390			390		✓	390		✓	390		✓	400		✓
	9		390	210		390	210	✓	390	310	✓	390	320	✓	400	320	✓
	10		390			390		✓	390		✓	390		✓	400		✓
	11		390			390		✓	390		✓	390		✓	400		✓
	12		450			450		✓	450		✓	450		✓	580		✓
	1	71	360			360			360			360		✓	500		✓
	2		60			60			60			60		✓	270		✓
	3		60			60			60			60		✓	130		✓
	4		60			60			60			60		✓	80		✓
	5		60			60			60			60		✓	80		✓
	6		90			90			90		✓	90		✓	90		✓
	7		90			90			90			90		✓	90		✓
	8		90			90			90			90		✓	90		✓
	9		90			90			90			90		✓	130		✓
Irc.	10		90			90			90 1050			90		✓	130		✓
	1	72	300			300		✓	300		✓	300	240	✓	450	240	✓
	2		240	10		240	10	✓	240	10	✓	240		✓	320		✓
	3		240			240		✓	240		✓	240	225	✓	320	220	✓
	4		240			240		✓	240		✓	240		✓	320		✓
	5		240	210		240	210	✓	240	320	✓	240	320	✓	320	320	✓
	6		240			240		✓	240		✓	240		✓	360		✓
	7		300	200		300	200	✓	300	300	✓	300	300	✓	450	300	✓
	8		300			300		✓	300		✓	300		✓	450		✓
	9		300	170		300	170	✓	300	250	✓	300	250	✓	450	250	✓
Irc.	10		120			120		✓	170		✓	120		✓	320		✓
"	15		35			35		✓	35		✓	35		✓	10		✓
	16		35			35		✓	35		✓	35		✓	20		✓
	17		35			35		✓	35		✓	35		✓	20		✓
	18		35			35		✓	35		✓	35		✓	20		✓
	19		35			35		✓	35		✓	35		✓	20		✓
	20		35			35		✓	35		✓	35		✓	20		✓
	21		35			35		✓	35		✓	35		✓	20		✓
	22		35			35		✓	35		✓	35		✓	30		✓
	23		35	20		35	20	✓	35	30	✓	35	30	✓	60	30	✓
	24		35			35		✓	35		✓	35		✓	90		✓

THE LAST NAME GIVEN IS THE ONE TO WHOM PROPERTY IS ASSESSED

NAME OF OWNER, At Noon on First Day in January, 1919	NAME OF OWNER, At Noon on First Day in January, 1920	NAME OF OWNER, At Noon on First Day in January, 1921	NAME OF OWNER, At Noon on First Day of January, 1922	NAME OF OWNER, At Noon on First Day of January, 1923
John Zweck				
Eliza J Smith	Mrs Wm A. Smith	E.B. & Charlotte I. Adams		
Celia A Mills	F.W. Taylor	Ethel Mary Deere	Ethel Mary Deere	Ethel Mary DEERR
Hugh A Saunders	"	"	"	"
Maude Brems	Wesley P. Hale		Wood & Worcester	Charlotte L.P. Stearns
Charles A Brown	"		"	"
Pacific Building Co				Sarah Dean
H.G. Rogers		Minabel Riley		"
H.G. Earl	B.F. Harris	"	B.F. & A.E. Harris	
William P. McClure		M.P. McClure	Aurelia McClure	Valorous T. McClure
John Zweck		Mrs D. & Alice M. Miller	Nina Conley & J.J. Price	Nina Conley Price
Evan H. Evans			Geo Shinlock	
"		J.H. Schneider	"	
Margaret M Peirce		C. Enholm		Artie Enholm
Chas D Hard		N.L. Bartholomew	Charlotte R Needham	Charlotte R Needham & Bess N. Beetle
"		Annette P. Anderson	"	"
Julia Ulmen				
Eleanor H Burr		Bess N. Lohr	Robert H Gray	R.H. Gray
Willard M Sheldon		Eugene L. Fisher		
"		Florence Austin	Florence M. Austin	
"		"	"	
"		D.A. Donofrio		
"		"		

THE LAST VALUE GIVEN IS THE ASSESSED VALUE FOR THE PRESENT YEAR

DESCRIPTION OR BOUNDARY FOR ASSESSMENT	LOT	Block	Value of Real Estate 1919	Value of Improvements 1919	CHECK	Value of Real Estate 1920	Value of Improvements 1920	CHECK	Value of Real Estate 1921	Value of Improvements 1921	CHECK	Value of Real Estate 1922	Value of Improvements 1922	CHECK	Value of Real Estate 1923	Value of Improvements 1923	CHECK
	1	73	780			780		✓	780	990	✓	780	1000	✓	900	1000	✓
	2		540			540		✓	540		✓	540		✓	720		✓
	3		480	190		480	190	✓	480	280	✓	480	280	✓	720	280	✓
	4		480			480		✓	480		✓	480		✓	720		✓
	5		480	210		480	210	✓	480	310	✓	480	310	✓	720	310	✓
	6		480			480		✓	480		✓	480		✓	720		✓
	7		480	180		480	180	✓	480	270	✓	480	270	✓	720	270	✓
N. 13 ft	8		250			250		✓	250		✓	250		✓	380		✓
S. 12 ft	8		230	180		230	180	✓	230	270	✓	230	270	✓	340	270	✓
	9		480			480		✓	480		✓	480		✓	720		✓
	16		480	180		480	180	✓	480	270	✓	480	270	✓	720	270	✓
S 5 ft	17		95			95		✓	95		✓	95		✓	110		✓
N. 70 ft	17		385	200		385	200	✓	385	300	✓	385	300	✓	430	300	✓
S. 15 ft	18		290			290		✓	290		✓	290		✓	320		✓
N. 10 ft	18		190	180		190	180	✓	190	270	✓	190	270	✓	220	270	✓
	19		480			480		✓	480		✓	480		✓	540		✓
	20		480	180		480	180	✓	480	270	✓	480	270	✓	540	270	✓
S ½	21		240			240		✓	240		✓	240		✓	270		✓
N ½	21		240	180		240	180	✓	240	270	✓	240	270	✓	270	270	✓
	22		420			420		✓	420		✓	420		✓	540		✓
	23		540	230		540	230	✓	540	330	✓	540	330	✓	540	330	✓
	24		780			780		✓	780		✓	780		✓	800		✓
	1	74	900			900		✓	900		✓	900	825	✓	900	820	✓
	2		660			660		✓	660		✓	660		✓	720		✓
	3		540	230		540	230	✓	540	350	✓	540	350	✓	720	350	✓
	4		540			540		✓	540		✓	540		✓	720		✓
	5		510	170		510	170	✓	510	250	✓	570	250	✓	720	250	✓
	6		510			510		✓	510		✓	570		✓	720		✓
	7		510	210		510	210	✓	510	310	✓	570	310	✓	720	310	✓
	8		510			510		✓	510		✓	570		✓	720		✓
Fre	9 14 15		340			340	150	✓	340	675	✓	540	600	✓	540	600	✓
"	16		300			300		✓	300		✓	300		✓	540		✓
	17		480	230		480	230	✓	480	340	✓	480	340	✓	720	340	✓
	18		480			480		✓	480		✓	480		✓	720		✓
	19		480			480		✓	480	750	✓	480	770	✓	720	770	✓
	20		480			480		✓	480		✓	480		✓	720		✓
	21		480			480		✓	480	760	✓	480	770	✓	720	770	✓
	22		480			480		✓	480		✓	480		✓	720		✓
	23		540			540		✓	540	930	✓	540	930	✓	720	930	✓
	24		780			780		✓	780		✓	780		✓	900		✓

THE LAST NAME GIVEN IS THE ONE TO WHOM PROPERTY IS ASSESSED

THE LAST VALUE GIVEN IS THE ASSESSED VALUE FOR THE PRESENT YEAR

NAME OF OWNER, At Noon on First Day in January, 1919	NAME OF OWNER, At Noon on First Day in January, 1920	NAME OF OWNER, At Noon on First Day in January, 1921	NAME OF OWNER, At Noon on First Day of January, 1922	NAME OF OWNER, At Noon on First Day of January, 1923	DESCRIPTION OR BOUNDARY FOR ASSESSMENT	LOT	Block	Value of Real Estate 1919	Value of Improvements 1919	CHECK	Value of Real Estate 1920	Value of Improvements 1920	CHECK	Value of Real Estate 1921	Value of Improvements 1921	CHECK	Value of Real Estate 1922	Value of Improvements 1922	CHECK	Value of Real Estate 1923	Value of Improvements 1923	CHECK
John Hock		C. G. Ferris				1	75	660			660		X	660		X	660		X	900		X
"		"																				
"		Lorcio R. Johnson N10 S15				2		450	50		450	50	X	450	760	X	450	760	X	720	760	X
"		all			Exc S15	3		420			420		X	170		X	170		X	290		X
"		Chas. S. Taylor S4 N10 ft												250		X	250		X	430		X
"		"			all	4		420			420		X	420	640	X	420	640	X	720	640	X
"		Geo. H. Webb (Exc) S15 "			Exc N10 ft S15	5		420			420	160	X	170		X	170		X	290		X
"		" all												250		X	250		X	430		X
"		" Frac			all	6		420			420		X	420	640	X	420	640	X	720	640	X
E. A. Nevitt	Edward W Nevitt			E. W. Nevitt	Exc N10 ft S15 "	7		420			420	160	X	170		X	170		X	290		X
"	"			"										250		X	250		X	430		X
Mrs. J. F. Green		W. H. Trussell			all	8		420			420		X	420	640	X	420	640	X	720	640	X
"		"			Frac	9		210			210		X	210		X	210		X	270		X
Phebe A. Milken		J. R. McKay			"	16		280	210		280	210	X	280	310	X	280	310	X	360	310	X
"		"				17		510			510		X	510		X	510		X	720		X
A. M. Peters						18		510	170		510	170	X	510	250	X	510	250	X	720	250	X
"		A. M. Peters	Lilly M. Cash			19		510			510		X	510		X	510		X	720		X
"		"	"			20		510	160		510	160	X	510	240	X	510	240	X	720	240	X
						21		540			540		X	540		X	540		X	720		X
						22		540			540		X	540		X	540		X	720		X
						23		660			660		X	660		✓	660	670	X	720	670	X
						24		900			900		X	900		✓	900		X	900		X
A. N. Basterville		Amelia Eisenmann																				
Nellie Mallory	Mrs N. Mallory	Harry C. Baker																				
Carl C. Leathers	Mrs A. D. Wilson	"																				
"	Cora A. Leathers			Frank K. Markle																		
"	"			"																		
Nellie E. Squire		J. M. Peacock																				
"		N. M. Cayce																				
Elizabeth G Gage		C. L. Ray	mrs. E. L. Ray																			
"		"	"																			
Grace Cox Freeman	Mrs E. L. Ray																					
"	"																					
O. V. Sexson																						
"																						

DESCRIPTION OR BOUNDARY FOR ASSESSMENT	LOT	Block	Value of Real Estate 1919	Value of Improvements 1919	CHECK	Value of Real Estate 1920	Value of Improvements 1920	CHECK	Value of Real Estate 1921	Value of Improvements 1921	CHECK	Value of Real Estate 1922	Value of Improvements 1922	CHECK	Value of Real Estate 1923	Value of Improvements 1923	CHECK
E 1/2 of 1 15	4	76	680	210		680	210	X	680	320	X	680	320	X	1000	320	X
W 1/2 " 1 15	4		1030	220		1030	220	X	1030	330	X	1030	330	X	1500	330	X
	5		360	150		360	150	X	360	220	X	360	220	X	540	220	X
	6		360			360		X	360		X	360		X	540		X
	7		360			360		X	360		✓	360		X	540	550	X
	8		360			360		X	360		✓	360		X	540		X
	17		420	210		420	210	X	420	310	X	420	310	X	720	310	X
	18		420			420		X	420		X	420		X	720		X
	19		420	150		420	150	X	420	225	X	420	225	X	720	220	X
	20		420			420		X	420		X	420		X	720		X
	21		420	200		420	200	X	420	300	X	420	300	X	720	300	X
	22		420			420		X	420		X	420		X	720		X
	23		450	50		450	50	X	450	70	✓	450	70	X	720	70	X
	24		660			660		X	660		✓	660		X	1000		X

THE LAST NAME GIVEN IS THE ONE TO WHOM PROPERTY IS ASSESSED

NAME OF OWNER, At Noon on First Day in January, 1919	NAME OF OWNER, At Noon on First Day in January, 1920	NAME OF OWNER, At Noon on First Day in January, 1921	NAME OF OWNER, At Noon on First Day of January, 1922	NAME OF OWNER, At Noon on First Day of January, 1923
Schuyler & Kelly	Beatrice W. Boldrick			
Bertha Silberman		Mrs B. Silberman		
Schuyler & Kelly	Beatrice W. Boldrick			
"	"			
"	"			
"	"			
Carrie H. Brose	Christopher + Helen L Darby	C. Darby		
D Loudon			Margaret O. Loudon	
O. J. L. Arsenault	Otto J L. Arsenault			
"	"			
D Loudon			Margaret O Loudon	
Carrie H. Brose	Christopher + Helen L Darby	C. Darby		
City Property				
City Property				
L. D. Smedley		Rubrana J. Walser		Ulysses G. Chipman
"		"		"
Geo. R. Layburn	L. R. Barrow	Lucius R. Barrow		
"	"	"		
"	"	"		
R. Leslie Mapson		Myrtle Mapson		
Schuyler & Kelly	Beatrice W. Boldrick	Geo. F. Boldrick	Geo F. Boldrick	
"	"	"	"	
"	"	Beatrice W. Boldrick	"	
Bertha Silberman		Mrs B. Silberman		
H. H. Moore				
"				
"				
"				
"				
"				
"				
"				
"				
"				
"				
"				
"				

THE LAST VALUE GIVEN IS THE ASSESSED VALUE FOR THE PRESENT YEAR

DESCRIPTION OR BOUNDARY FOR ASSESSMENT	LOT	Block	Value of Real Estate 1919	Value of Improvements 1919	CHECK	Value of Real Estate 1920	Value of Improvements 1920	CHECK	Value of Real Estate 1921	Value of Improvements 1921	CHECK	Value of Real Estate 1922	Value of Improvements 1922	CHECK	Value of Real Estate 1923	Value of Improvements 1923	CHECK
W 60 ft of	1	77	30			30		X	30		✓	30		X	20		X
N 15 ft of E 40 ft "	1		20			20		X	20		X	20		X	20 *		X
S 10 ft " E 40 ft "	1		5			5		X	5		✓	5		X	10		X
all E 40 ft "	2		10			10		—	0		—	0			0		—
all 1920 W 60 ft "	2		20			30		X	30		✓	30		X	40		X
N 5 ft "	3		10			10		X	10		✓	10		X	10		X
S 10 ft of W 70 ft "	3		15			15		X	15		X	15		X	10 *		X
S 10 ft of N 39 ft " E 80 ft "	7		5			5		X	5		X	5		X	10 +		X
S 10 ft " E 41 ft "	8		5	200		5	200	X	5	300	X	5	300	X	20	300	X
E 41 ft of - 4 Tr	8		110			110		X	110		X	450		X	600		X
N 39 ft of E 80 ft of - 4 Tr	16		100	200		100	200	X	100	300	X	400	300	X	500 +	300	X
W 70 ft " - 4 Tr	16		170	200		170	200	X	320	300	X	320	300	X	450 *	300	X
City Property	Sheet	8	City Property			0			0			0			0		—
City Property		17	City Property			0			0			0			0		—
all -	18		360	250		360	250	X	360	375	X	460	400	X	720	400	X
S 15 ft "	19		220			220		X	220		X	220		X	320		X
N 10 ft "	19		140			140		X	140		X	140		X	220		X
all -	20		360	250		360	250	X	360	375	X	360	375	X	540	370	X
S 5 ft "	21		65			65		X	65		X	65		X	100		X
N 70 "	21		265	210		265	210	X	265	310	X	265	310	X	400	310	X
S 70 ft "	22		265			265		X	265		X	265		X	400		X
N 5 ft "	22		65			65		X	65	310	X	65	310	X	100	310	X
all -	23		330	210		330	210	X	330		✓	330		X	500		X
S 10 ft "	24		160			160		X	160		✓	160		X	200		X
S 25 ft Douglass St Chase (+ N 15 ft "	24		300	200		300	200	X	300	300	X	300	300	X	800 *	300	X
1	1	78	30			30			30			30			40		
2	2		30			30			30			30			40		
3	3		30			30			30			30			40		
4	4		30			30			30			30			40		
5	5		30			30			30			30			40		
6	6		30			30			30			30			40		
7	7		30			30			30			30			40		
8	8		30			30			30			30			40		
17	17		60			60			60			60			40		all X
18	18		60			60			60			60			40		
19	19		45			45			45			45			40		
20	20		30			30			30			30			40		
21	21		30			30			30			30			40		
22	22		30			30			30			30			40		
23	23		30			30			30			30			40		
24	24		30			30			30			30			40		
															640		

THE LAST NAME GIVEN IS THE ONE TO WHOM PROPERTY IS ASSESSED

THE LAST VALUE GIVEN IS THE ASSESSED VALUE FOR THE PRESENT YEAR

NAME OF OWNER, At Noon on First Day in January, 1919	NAME OF OWNER, At Noon on First Day in January, 1920	NAME OF OWNER, At Noon on First Day in January, 1921	NAME OF OWNER, At Noon on First Day of January, 1922	NAME OF OWNER, At Noon on First Day of January, 1923	DESCRIPTION OR BOUNDARY FOR ASSESSMENT	LOT	Block	Value of Real Estate 1919	Value of Improvements 1919	CHECK	Value of Real Estate 1920	Value of Improvements 1920	CHECK	Value of Real Estate 1921	Value of Improvements 1921	CHECK	Value of Real Estate 1922	Value of Improvements 1922	CHECK	Value of Real Estate 1923	Value of Improvements 1923	CHECK
H H Moore						1	79	390												450		
"						2		240												270		
"						3		210												220		
"						4		180												180		
"						5		90												90		
"						6		30												70		
"						7		25												40		
"						18		30												40		
"						19		30												40		
"						20		30												40		
"						21		30												40		
"						22		30												40		
"						23		30												40		
"						24		30												100		
																				1660		
Filsenheld Est						1	80	210														
"						2		120														
"						3		90														
"						4		60														
"						5		30														
"						6		30														
"						7		30														
"						18		30														
"						19		30														
"						20		30														
"						21		180														
"						22		240														
"						23		300														
"						24		480														
								1860														

For right of way through Lot 24 - on Univ. Ave. Minutes, Auditor Rec. Vol. 2, Page 556.

Entire Property for 1922 as per letter from Mr. Bell Dated 6/6/22

City Property 1922

THE LAST NAME GIVEN IS THE ONE TO WHOM PROPERTY IS ASSESSED

THE LAST VALUE GIVEN IS THE ASSESSED VALUE FOR THE PRESENT YEAR

NAME OF OWNER, At Noon on First Day in January, 1919	NAME OF OWNER, At Noon on First Day in January, 1920	NAME OF OWNER, At Noon on First Day in January, 1921	NAME OF OWNER, At Noon on First Day of January, 1922	NAME OF OWNER, At Noon on First Day of January, 1923	DESCRIPTION OR BOUNDARY FOR ASSESSMENT	LOT	Block	Value of Real Estate 1919	Value of Improvements 1919	CHECK	Value of Real Estate 1920	Value of Improvements 1920	CHECK	Value of Real Estate 1921	Value of Improvements 1921	CHECK	Value of Real Estate 1922	Value of Improvements 1922	CHECK	Value of Real Estate 1923	Value of Improvements 1923	CHECK
Coralie R Devine				Ethel R. Kelly		50' in ½	K	960			960		✓	1300		✓	1300	1500	✓	1600	2800	✓
B L Vaughn		Chas. J. Griffin	Chas. J. Griffin			2		840			840	400	✓	1100	600	✓	1100	600	✓	1350	600	✓
C Harry Woodward						3		840	200		840	200	✓	1100	300	✓	1100	300	✓	1350	300	✓
Edna M Watkins		Marie E. Lehase		Verne T. Rogers		4		840	110		840	110	✓	1100	160	✓	1100	160	✓	1350	160	✓
J.E. Landis	Albert & Rosalie Zange	Mrs. C. Rollberg	Eidegard E. Wood		E 33 ft of 5 +	6		730	110		730	110	✓	880	160	✓	880	160	✓	950	160	✓
Laura L Hammer					E 34 ft of W 67 ft " 5 +	6		730	110		730	110	✓	880	160	✓	880	160	✓	950	160	✓
Nellie J Downing		Nellie Downing Hollister	Nellie D. Hollister		W 33 ft " 5 +	6		940	110		940	110	✓	1140	160	✓	1140	160	✓	1250	160	✓
Geo. P Houghton	Belle R Weir	Henry Dilgaard				7		1500	210		1500	210	✓	1800	310	✓	1800	310	✓	2000	310	✓
Joseph M Watson		Alice I. Hiatt				8		960	160		960	160	✓	1200	240	✓	1200	240	✓	1500	240	✓
Henrietta M Goodell						9		960	210		960	210	✓	1100	310	✓	1100	310	✓	1500	310	✓
Edith Vincent	Annie Luster and Mary Immele					10		960			960	280	✓	1100	420	✓	1100	420	✓	1500	420	✓
E J. McAuliff		Emma J. McAuliff			S 45 ft of	11		865	210		865	210	✓	990	310	✓	990	310	✓	1350	310	✓
Mary A Sterrett		Lyle W. Anderson	Lyle Anderson		N 5 ft "	11		95	240		95	240	✓	110	360	✓	110	360	✓	150	360	✓
"		"	"			12		1080			1080		✓	1400		✓	1400		✓	1700		✓
Charles Meilleur		Wm. H & Ella J. Jarvis			N 40 ft of	50' in 1	2	900	250		900	250	✓	1200	375	✓	1200	375	✓	1360	370	✓
J. F. Scholes	Crescent Realty Co	Bertha L. Justice		Crescent Realty Co	S 10 ft "	1		180	160		180	160	✓	200	240	✓	200	240	✓	340	240	✓
"				"	N 30 ft "	2		575			575		✓	660		✓	660		✓	900		✓
H. J Anderson	Harry Dilgaard	E. J. Dochterman			S 20 ft "	2		385	150		385	150	✓	440	225	✓	440	225	✓	600	220	✓
"	"	"			N 20 ft "	3		385			385		✓	440		✓	440		✓	600		✓
J. F. Evans	Mrs J. F. Evans			Mrs. Jno. F. Evans	S 30 ft "	3		575	125		575	125	✓	660	190	✓	660	190	✓	900	190	✓
"	"			"	N 10 ft "	4		190			190		✓	220		✓	220		✓	340		✓
Modern Home Builders		Maude Kirkpatrick			S 40 ft "	4		770	170		770	170	✓	880	250	✓	880	250	✓	1360	250	✓
Alice E Baskerville					N 40 ft "	5		770	140		770	140	✓	880	210	✓	880	210	✓	1360	210	✓
Geo McCullough	Geo & Harriet M McCullough		J. G. & Love A. Stickney		below * S 10 ft of W 50 ft "	5		115			115		✓	130*	160	✓	130*	160	✓	0		—
Mrs W M Spaulding					S 10 ft " E 50 ft "	5		75	E 100		75	E 100	✓	90	150	✓	90	150	✓	120	150	✓
"					N 50 ft "	6		600			600		✓	720		✓	720		✓	800		✓
Geo McCullough	Geo & Harriet M McCullough		J. G. & Love A Stickney	Love A. Stickney	* S 10 ft of W 50 ft of lots 5 & W 50 ft "	6		900	W. 110		900	W 110	✓	1080*		✓	1080*	160	✓	1380	160	✓
J. G. & Ira E. Woodard		Jno. C. & Ira E. Woodard		Ira E. Woodard		7		1500	120		1500	120	✓	1600	180	✓	1600	200	✓	1800	200	✓
Mary E Moore		Mrs. F. W. Moore	F. W. Moore	Mary E. Moore		8		900	175		900	175	✓	1000	260	✓	1000	260	✓	1350	260	✓
Fannie L Barrows		J. S. Graves.		Alice & Sara E. Graves		9		900	170		900	170	✓	1000	250	✓	1000	250	✓	1350	250	✓
Lottie M Robinson		"	S. C. Thalls.	S. C. & Louise E. Thalls		10		900			900		✓	1000	750	✓	1000	750	✓	1350	750	✓
Kathleen Drake	Kathleen N Drake					11		900	210		900	210	✓	1000	310	✓	1000	310	✓	1350	310	✓
James Murphy		G. M. Kinman	Christine A Halvorsen	A. F. Halvorsen		12		1020	100		1020	100	✓	1200	150	✓	1200	450	✓	1600	900	✓

THE LAST NAME GIVEN IS THE ONE TO WHOM PROPERTY IS ASSESSED

NAME OF OWNER, At Noon on First Day in January, 1919	NAME OF OWNER, At Noon on First Day in January, 1920	NAME OF OWNER, At Noon on First Day in January, 1921	NAME OF OWNER, At Noon on First Day of January, 1922	NAME OF OWNER, At Noon on First Day of January, 1923
Jalitha R Cooper				
H.M. Casebeer		W. S. Adams		
Nellie E Schindler		J. P. Garrett		
Mrs Wm M Coostley	J.N. Pugh	C.E. Mengle		
Ethel S. Lindis		Mary C. Jennings		
Sebrin Pierson	S. Pierson	Edwin A Bedford	E.T. Bedford.	
Mission Hills Cong. Church				
"				
Margaret E Landis	Mrs M. E. Landis	Joseph F. otter	J.J. & J.B. Otten	J.W. Gunsallus
S.E. Landis	Samuel E. Landis	Mabel J Gilbert		
Pearl Martinsen	Pearl E. Martinsen	Louis Martinsen		
Mary E Powers				
City Property				
City Property				
C.F. Moore	J.J. Pool		John J. Pool	
"	"		"	
M.B. Irvin		Mrs. C.W. Porter	Norma C. Porter.	
Mrs H.J. Horney		Mrs H.J. Horney Est.		J.D. Kolb
"		"	Fred A. Gearn	F.A. Gearn
Alexander Mitchell				
H.H. Baskerville	Minnie E + R.E. Eady	Nellie W. Herrick	Celia H Mills Gertrude Hyatt Nellie W Herrick	Celia H Mills + Gertrude Hyatt
W.H. Bishop				
H.C. Brawner			Harry O. Brawner.	
"			"	
Angela Petit	Angela Karner	Angela Petit	G.H. Baker	
Frank Detrick		"		
Wallace Brown		Wallace & Emma E. Brown		Wallace Brown
Paul Michaelson		F.V. Stall		
City Property				
City Property				

THE LAST VALUE GIVEN IS THE ASSESSED VALUE FOR THE PRESENT YEAR

DESCRIPTION OR BOUNDARY FOR ASSESSMENT	LOT	Block	Value of Real Estate 1919	Value of Improvements 1919	CHECK	Value of Real Estate 1920	Value of Improvements 1920	CHECK	Value of Real Estate 1921	Value of Improvements 1921	CHECK	Value of Real Estate 1922	Value of Improvements 1922	CHECK	Value of Real Estate 1923	Value of Improvements 1923	CHECK
E½ of 1 +	2	3	910	130		910	130	X	1160	200	✓	1160	200	X	1250	200	X
N½ " 1 +	2		1370	150		1370	150	X	1740	225	X	1740	225	X	1900	220	X
	3		840	200		840	200	X	1000	300	X	1000	300	X	1350	300	X
	4		840	185		840	185	X	1000	280	X	1000	320	✓	1350	320	X
	5		840	170		840	170	X	1000	250	X	1000	250	X	1350	250	X
	6		1200	160		1200	160	X	1400	240	X	1400	240	X	1600	240	X
	7		1200	180		1200	180	X	1400	[illegible]	X	1400	4050	X	1600	changed 4050	X
	8		900	ch. 4		900		X	1000		X	1000		X	1350		X
	9		900	160		900	160	X	1000	240	X	1000	240	X	1350	240	X
	10		900	200		900	200	X	1000	300	X	1000	300	X	1350	300	X
	11		900	200		900	200	X	1000	300	X	1000	350	X	1350	350	X
	12		1440	300		1440	300	X	1800	450	✓	1800	450	X	1800	450	X
City Property	A		0	City Property		0			0			0					
City Property	B		0	City Property		0			0			0					
	1	4	1440	260		1440	260	✓	1800	390	X	1800	390	X	1800	390	X
N 5 ft of	2		100			100		X	120		X	120		X	150		X
S 40 ft "	2		800	170		800	170	X	880	250	X	880	250	X	1200	250	X
	3		900			900		X	900		X	900		X	1350		X
	4		900	170		900	170	X	900	250	X	900	260	X	1350	250	X
	5		900	120		900	120	X	900	180	X	900	180	X	1350	180	X
E½ "	6		480	190		480	190	X	560	280	X	560	280	X	640	280	X
N½ "	6		720	180		720	180	X	840	270	X	840	270	X	960	270	X
	7		1200	160		1200	160	X	1400	240	X	1400	240	X	1600	240	X
	8		900	170		900	170	X	1000	250	X	1000	250	X	1350	250	X
	9		900	190		900	190	X	1000	280	X	1000	280	X	1350	280	X
	10		900	190		900	190	X	1000	280	X	1000	280	X	1350	280	X
	11		900	210		900	210	X	1000	310	X	1000	310	X	1350	310	X
	12		1400	230		1400	230	X	1400	340	X	1400	340	X	1800	340	X
City Property	Block C		0	City Property		0			0			0					
City Property	Block D		0	City Property		0			0			0					

THE LAST NAME GIVEN IS THE ONE TO WHOM PROPERTY IS ASSESSED

NAME OF OWNER, At Noon on First Day in January, 1919	NAME OF OWNER, At Noon on First Day in January, 1920	NAME OF OWNER, At Noon on First Day in January, 1921	NAME OF OWNER, At Noon on First Day of January, 1922	NAME OF OWNER, At Noon on First Day of January, 1923
M. B. Irwin	Chas O. Graves			
Esther A. Freeland		Chas A. Martin		
Geneva G. Babcock	Emma D. Burke			
Emile Berlet				
Fred S Young	J. T. Hosey			
Harry J Canfield	Henry J. Canfield			H J Canfield
L. J. Carpenter				
Harry T Mix				
A L Nelson		Louise C. Hedge	Louise C. Hedge	L. W. Hedge
Frank Bell		Mrs. Frank Bell	Helen I Bell	
Emile A Berlet	Emile Berlet			
Annie Yates				Frank Lagelee
Elizabeth K. Lenahan				
M. B. Irwin			Chas O. Graves	
- - -				
Mattie E. Burling		A. A. Frost	Albert A. Frost	
Minnie Mc. Millen	R. B. Town			
Carrie E Chatfield				
A. W. Esty	A. W. Estey	Mrs. J. W. Eustis	Ella A. x Alice J. Eustis	Ella A. Eustis
E. Herrera		Marie C. Chapman		
Henry Delgaard			W. B. Chastain	W. B. Chastain
Warren J. Chadwick				
Florence Fisher		Ella M. Monell		
Louise Habermann		Harry M. Folsom		
Meriwyn Parson Geiger				
Florence Fisher		Ella M. Monell		
Edwin J Butler				
Robert G. Rutherford Jr			Robt G. Rutherford	
				Emily A. Berlet
Margaret S Doty			R M Hathaway	
R. H. Rose	Mrs Robt W. Rose			Mrs. R. W. Rose
J. N. Holland		R. M. Hathaway		
"		"		
"				
E. M. & Glenn Frandzen	J. B. & Jo Shipley Watson	John S. Watson		J. S. Watson
First Natl. Bank J. S. D.			Jessie G. Spicknall	W. R. Spicknall
John Mc. A. Johnston	Margarit Mary Pumphrey	M. B. & M. C. Pumphrey		Alice E. Burton
Chas E. B Suter				
"				
Nelson Larson		Evan J. Lundgren		Marshall A Lundgren
Wm Sampson				
Harriet E Tebbets		J. F. Kleaver	John F Kleaver	
Rosa C Helk	Leon V. Helk			H. A. Field & A. Field
Jennie F Sampson				
Mrs C. V. Mersereau				
Geo Colthurst				
Geo H Cooley	Greg R. Cooley	Geo. R. Cooley und 1/3		Mary L Cooley und 1/3
Phillip G. Peyton	Mary L & Margt L Cooley	Margaret L. Cooley " 1/3		Margt L Cooley " 1/3
Harry C Savage			Robt G. Rutherford	
Alexander Schreiber	D. C. Gifford			A. Schreiber
Kenneth McKenzie			Daisy E Sharp	W. U. Sharp

B7

THE LAST VALUE GIVEN IS THE ASSESSED VALUE FOR THE PRESENT YEAR

DESCRIPTION OR BOUNDARY FOR ASSESSMENT	LOT	Block	Value of Real Estate 1919	Value of Improvements 1919	CHECK	Value of Real Estate 1920	Value of Improvements 1920	CHECK	Value of Real Estate 1921	Value of Improvements 1921	CHECK	Value of Real Estate 1922	Value of Improvements 1922	CHECK	Value of Real Estate 1923	Value of Improvements 1923	CHECK
Less street	1	1	1050	280		1050	280	X	1450	420	✓	1450	420	X	2150	420	X
Less N.	2		860			860		X	1700	970	X	1200	970	X	1600	970	X
Less street	3		860	300		860	300	X	1700	450	✓	1200	450	X	1600	450	X
S 31.67 ft of	4		165			165		X	730		X	230		X	310		X
N 100 ft	4		695	200		695	200	X	970	300	X	970	300	X	1290	300	X
(bal below) N 1/2 100 ft measd on E & W lines	5		860			860		X	1700		X	1200		X	1500	670	X
N 1/2 of	6		440	300		440	300	X	550	450	X	550	450	X	1100	450	X
All Exc. N 1/2 of	6		610	150		610	150	X	750	220	✓	750	220	X	1600	220	X
	7		1200			1200		X	1800		X	1800		X	3000		X
N. W 50 ft	8		660	250		660	250	X	780	370	X	780	370	X	1600	370	X
All Exc. N. W 50 ft	8		520	220		520	220	X	670	330	X	620	330	X	1100	330	X
	8		1050	220		1050	220	X	1700	330	X	1200	330	X	2000	330	X
S 116.67 ft	10		1100	450		1100	450	X	1430	670	X	1430	670	X	2550	670	X
All Exc. S 116.67 ft of	10		50			50		X	70		✓	70		X	150		X
N 1/2 of	1	2	1100	500		1100	500	X	1700	750	X	1200	1000	X	2000	1000	X
S 1/2 "	2		1100	190		1100	190	X	1300	280	✓	1300	280	X	1700	280	X
	3		1000			1000		X	1700		X	1200		X	1600		X
	4		1000	360		1000	360	X	1700	540	X	1200	540	X	1600	540	X
	5		1200	360		1200	360	X	1550	710	X	1550	710	X	2100	710	X
	6		925	310		925	310	X	1700	460	✓	1200	460	X	1500	460	X
	7		925	270		925	270	X	1700	400	X	1200	400	X	1600	400	X
All W of line drawn from S W cor Lot 7 To S E cor Lot 10	8		20			20		X	75		X	25		X	20		X
All E of line drawn from S W cor Lot 7 to S E cor Lot 10	8		980	300		980	300	X	1175	600	X	1175	600	X	1800	600	X
	9		1050	220		1050	220	X	1700	330	✓	1200	330	X	2000	330	X
	10		1050	310		1050	310	X	1400	610	X	1400	610	X	2000	610	X
	11		925	210		925	210	X	1100	310	✓	1100	310	X	1600	310	X
	12		925	260		925	260	X	1100	390	✓	1100	390	X	1500	390	X
All E of N 1/2 100 ft measd on S & N lines	5														100		X
	1	3	1320			1320		X	1600		✓	1600		X	2300		X
	2		1100			1100		X	1500		X	1500		X	1800		X
	3		1100	625		1100	625	X	1500	940	X	1500	940	X	1800	940	X
	4		1000			1000		X	1350		X	1350		X	1600		X
N 5 ft of	5		110			110		X	150		X	150		X	180		X
E 40 ft of	5		890	360		890	360	X	1700	540	X	1200	540	X	1420	540	X
	6		1000	200		1000	200	X	1350	300	✓	1350	300	X	1600	300	X
	7		1320			1320		X	1700		X	2000		X	2700	1350	X
	8		1000	150		1000	150	X	1700	220	X	1200	220	X	1600	220	X
	9		1000			1000		X	1700		X	1200		X	1600		X
	10		1000	180		1000	180	X	1300	270	X	1300	270	X	1600	270	X
	11		800	50		800	50	X	1000	70	✓	1000	70	X	1500	70	X
	12		700	220		700	220	X	800	330	✓	800	330	X	1400	330	X
S 75 ft of	13		750	425		750	425	X	1700	630	X	1200	630	X	2000	630	X
All Exc. S 75 ft	13		750	350		750	350	X	1000	520	✓	1000	520	X	1350	520	X
	14		1125	210		1125	210	X	1700	310	X	1200	310	X	1800	310	X
	15		1320	380		1320	380	X	1600	570	X	1600	570	X	2700	570	X
und 1/3	16		700	190		700	130	X	335	100	X	335	100	X	500	100	X
	16						65	X	665	200	X	665	200	X	1000	200	X
	17		800	190		800	190	X	1000	280	✓	1000	280	X	1600	280	X
	18		1000	10		1000	10	X	1700	10	✓	1200	20	X	1600	900	X
	19		1000	225		1000	450	X	1700	670	X	1200	680	X	1600	680	X
	20		1000	180		1000	180	X	1700	270	✓	1200	270	X	1600	290	X

Index to Property in Mission Hills

City of San Diego, California.

For Rest of Block
See 1924 Lot Book

THE LAST NAME GIVEN IS THE ONE TO WHOM PROPERTY IS ASSESSED

THE LAST VALUE GIVEN IS THE ASSESSED VALUE FOR THE PRESENT YEAR

NAME OF OWNER, At Noon on First Day in January, 1919	NAME OF OWNER, At Noon on First Day in January, 1920	NAME OF OWNER, At Noon on First Day in January, 1921	NAME OF OWNER, At Noon on First Day of January, 1922	NAME OF OWNER, At Noon on First Day of January, 1923	DESCRIPTION OR BOUNDARY FOR ASSESSMENT	LOT	Block	Value of Real Estate 1919	Value of Improvements 1919	CHECK	Value of Real Estate 1920	Value of Improvements 1920	CHECK	Value of Real Estate 1921	Value of Improvements 1921	CHECK	Value of Real Estate 1922	Value of Improvements 1922	CHECK	Value of Real Estate 1923	Value of Improvements 1923	CHECK
Robert J Kelly						1	4	720			720		✓	720		✗	720					
"						2		900			900		✓	900		✗	900	600				
"						3		1020			1020		✓	1020		✗	1020					
"						4		1020	310		1020	310	✓	1700	460	✗	1200	910		SEE BELOW		
"						5		960			960		✓	1100		✗	1100					
"						6		900			900		✓	1000		✗	1000					
H. R. Van Allen					Beg at SE cor. lot 1: the N 120 ft to Alturas Place: the W 8.6 ft to Sierra Vista Pl: the SW'ly on sd Sierra 80.65 ft: the SE 68.1 ft: the E 8.96 ft: the S 70.5 ft: the E 10 ft to beg -	1	5	625	260		625	260	✗	900	390	✗	900	390	✗	1700	390	✗
"																						
Mary McDonald		Mary Lowell McDonald		Mary McDonald	Beg at a pt on S line lot 1: 10 ft W of SE cor: the W on S line to mouth Wly cor: the NEly along Sierra Vista 81.30 ft: the SE 68.1 ft: the E 8.96 ft: the S 70 ft to pt of beg	1	5	725	160		725	160	✗	1000	240	✗	1000	240	✗	1450	240	✗
"		"																				
Robert B Franck		Addison E. Howsh				2		1050	300		1050	300	✗	1700	450	✗	1200	450	✗	1800	450	✗
Kate Ong & Alice Hall	Kate Ong & Alice B Hall	Alice B. Hall				3		1050	160		1050	160	✗	1700	240	✗	1200	240	✗	1800	240	✗
Mary E Berele						4		1050	120		1050	120	✗	1700	180	✓	1200	180	✗	1800	180	✗
Adelaide S. Johnston	Cecil C Johnston			Mrs J Page		5		1050	230		1050	230	✗	1700	340	✓	1200	340	✗	1800	340	✗
Montgomery M Moulton	Beulah E Moulton					6		1050	300		1050	300	✗	1700	450	✓	1200	450	✗	1800	450	✗
Henry B. Jones			O V Kiser	O.V. Kaiser	N 1/4 of E 64 ft of N. 72 ft	7		650	210		650	210	✗	1100	310	✗	1100	310	✗	1500	310	✗
Jessie A Ford	Mrs J A Ford	miss J A Ford	Joe E. Norris		+ except 25 ft front + 145 ft rear on west side of alley Also except pt E of Alley: Com W 1/4 pt & E 64 ft of N 72 ft: a tract 25 ft front 145 ft rear, westerly by alley &	7 1/4		650	300		650	300	✗	700	380	✓	700	380	✗	1200	380	✗
Chester Gunn	Chester Gunn				All E. of Alley	7 1/4		100			100		✗	100		✗	100		✗	150		✗
"	"					8		1320	335		1320	335	✗	1500	640	✗	1500	640	✗	2250	640	✗
"	"					9		1120			1120		✗	1300		✗	1300		✗	1800		✗
"	"				All that pt of Alley lying N of Lot — No 8	8		100			100		✗	100		✗	100		✗	100		✗
"	"					9		0			0		✗	0		—	0		✗	000		✗
"	"					10		1120			1120		✗	1300		✗	1300	20	✗	1800	20	✗
Mary Emma Squires		A. W. Schick		David W. Schick		11		1120			1120		✓	1300	910	✗	1300	910	✓	1800	910	✗
"	Mary Emma Squires	Scott Palmer				12		1120			1120		✗	1300	910	✗	1300	910	✗	1800	910	✗
Maria Lovejoy						13		1120	290		1120	290	✗	1300	430	✗	1300	430	✗	2000	430	✗
W. C. Mudlick		W. C. Wayt.				14		1120	270		1120	270	✓	1300	400	✗	1300	400	✗	2000	400	✗
Alice Sheldon				F. T. Miller		15		1120	500		1120	500	✓	1300	1000	✗	1300	1000	✗	2000	1000	✗
A.H. Bretz			S. I. Tobias			16		1120	500		1120	500	✗	1300	1000	✓	1300	1000	✗	2000	1000	✗
Charles Kelly	Leland S Huff	S R Clark		Samuel Frankenberger		17		1120			1120	350	✓	1300	510	✗	1300	510	✗	2000	540	✗
"	Leo Greenbaum		Augusta Greenbaum			18		1120			1120	350	✗	1300	510	✗	1300	510	✗	2000	540	✗
Mattie Peake		Leo Greenbaum	"			19		1320			1320		✗	1500		✗	1500		✗	2500		✗
			Robert J. Kelly	Nora B. Brooks	N 42 ft (meas' on E. line sd Lot) of E 90 ft (meas' on S. line of Lot known as	A	4										800	600	✗	1450	750	✗
			"	Augusta H. Blaisdell	S. 40 ft of N 82 ft (meas' on E line sd Lot) of E 90 ft	B	4										800		✗	1350	520	✗
			John I Millan	Edward E. Horton	S 40 ft of N 122 ft (" " ") of E 90 ft	C	4										800		✗	1350	600	✗
			Robert J. Kelly	John T. Millan	S 38 ft of N 160 ft (" " ") of E 90 ft	D	4										800		✗	1350		✗
			John I Millan		Beg at a pt on E line of Arbor Drive 144 83 ft N of SW Cor Blk 4: th NEly on a curve 100 ft: th continuing on a curve to the right 26 14 ft: th S 53 25 ft to a pt 7 50 ft W of the prolongation of S line of Lot known as Lot C: th E 7 50 ft: th at R A S 38 ft: th at R A W 57 12 ft to beg. Known as	E	4										800		✗	1500		✗
			"	"	N 50 ft of S 144 83 ft of W 77 46 ft of ("	F	4										600		✗	1250	600	✗
			Frank E. Melcher		N 50 ft of S 144 83 ft of E 77 45 ft of (Known as	G	4										800	450	✗	1350	670	✗
			Chester Eastman		W 40 ft of S 94 83 ft m or l of (" "	H	4										800		✗	1500		✗
			Robert J. Kelly		E 40 ft of W 80 ft of S 94 80 ft m or l of (" "	I	4										800		✗	1350		✗
			"		E 74 27 ft m or l of S 94 23 m or l of ("	J	4										1600	460	✗	2250	460	✗
			"																			

Index to Property in Mission Hills

THE LAST NAME GIVEN IS THE ONE TO WHOM PROPERTY IS ASSESSED

NAME OF OWNER, At Noon on First Day in January, 1919	NAME OF OWNER, At Noon on First Day in January, 1920	NAME OF OWNER, At Noon on First Day in January, 1921	NAME OF OWNER, At Noon on First Day of January, 1922	NAME OF OWNER, At Noon on First Day of January, 1923
C.N. Landis				
E.M. Parker	Mary F. Cunning			
"	S.E. Jensen		A.C. Meyer	A.F. Snow
A.F. Snow	Albert F. Snow.	A. F. Snow.	Albert F. Snow	
E.R. Burke				E.R. & Jess. Burke
S.C. Gregory			Starr C. Gregory	S.C. Gregory
Allen H. Wright				
Nora Vanderslice				
M.A Malloy	E.J. Malloy	J.B. & Ellen McComb.	E.J. Guymon	A.T. Mercier
Sidney D Chapin		C. Bennett West.		Emma F. Casebeer
A.W. Esty		A.W. Estey		Albert W. & Lottie H. Estey
Pauline W West				F.W. Niergarth
"				"
Ann C. & S.B. Shiley	Anna T. & S.B. Shiley	S.B. Shiley.		
"	"	"		
Mary E. Hare				J. & Jacobsen
Mrs. R.M. Houser		H.A. Houser	P.J. Kelley	
Ida M Kleinsmid	Ida Kleinsmid	Walter B. Kleinsmid		Ida Kleinsmid
F.E. Brachmann	D.E. Young	Grace Miller	Grace P. Benoy.	
W.J. Burwell				
Priscilla F. Orr				
Walter Finch		Mrs. N.D. Hagaman	N.D. Hagaman.	Myrtle McClure
				Mrs. A.W. Sanford
				"
Thos E. Williams				Isabella Babcock
"				
"				
"				
"				
"				
"				
"				
Edith L. Babcock				
"				
L.M. Drown		Ellen H. Wagenhals		Ellen H. Wagenhals, Est.
James Quirk				
"				
L.M. Drown			W.W. & B.E. Moore	W. & B.E. Moore
			S.B. Shiley	
			"	
			"	
			M.B. Irvin	Thos. B. & Ruby Pinney
			"	"
			"	"
			J.C. Wilkinson	
			"	
			"	

THE LAST VALUE GIVEN IS THE ASSESSED VALUE FOR THE PRESENT YEAR

DESCRIPTION OR BOUNDARY FOR ASSESSMENT	LOT	Block	Value of Real Estate 1919	Value of Improvements 1919	CHECK	Value of Real Estate 1920	Value of Improvements 1920	CHECK	Value of Real Estate 1921	Value of Improvements 1921	CHECK	Value of Real Estate 1922	Value of Improvements 1922	CHECK	Value of Real Estate 1923	Value of Improvements 1923	CHECK
	1	6	1700	310		1200	310	✓	1500	460	✓	1500	460	✓	2800	460	✓
	2		1050			1050	300	✓	1700	450	✓	1200	450	✓	2250	450	✓
	3		1050			1050	280	✓	1700	420	✓	1200	420	✓	2250	420	✓
	4		1050			1050		✓	1700		✓	1200		✓	2250		✓
	5		1050	320	✓	1050	320	✓	1700	480	✓	1200	480	✓	2250	480	✓
	6		1050	310	✓	1050	310	✓	1700	460	✓	1200	460	✓	2250	460	✓
	7		1050	300	✓	1050	300	✓	1700	450	✓	1200	450	✓	2150	450	✓
	8		1050	260	✓	1050	260	✓	1700	390	✓	1200	390	✓	2150	390	✓
	9		1050	240	✓	1050	240	✓	1700	360	✓	1200	360	✓	2250	360	✓
	10		1050	310	✓	1050	310	✓	1700	460	✓	1200	460	✓	2000	460	✓
	11		1050			1050		✓	1700	1400	✓	1200	1400	✓	2000	1400	✓
	12		1050	410		1050	410	✓	1700	610	✓	1200	610	✓	2000	610	✓
	13		1320			1320		✓	1800		✓	1800		✓	2700		✓
	14		1700			1200		✓	1800		✓	1800	640				
	15		1050			1050		✓	1600		✓	1500	640		see below		
	16		1050			1050		✓	1700		✓	1200		✓	2250		✓
	17		1050	450		1050	450	✓	1700	670	✓	1200	670	✓	2000	670	✓
	18		1000	250		1000	250	✓	1150	380	✓	1150	380	✓	1800	380	✓
	19		975	260		975	260	✓	1100	390	✓	1100	390	✓	1700	390	✓
	20		975			975		✓	1100		✓	1100		✓	1600		✓
	21		975	260		975	260	✓	1100	390	✓	1100	390	✓	1600	390	✓
	22		1200			1200		✓	1300		✓	1300		✓	1800	90	✓
BEG AT MOST EASTLY COR LOT 14 BLK 6, THC N 89° 59' W ALONG SLY LINE OF LOT 14 - 76.8 FT; THC N 0° 01' E 74.85 FT; THC N 50° 39' E 24 FT M OR L TO NELY LINE OF LOT 15; THE SELY ALONG THE NELY LINE OF LOTS 15 & 14 TO PT OF BEG BEING PT OF LOTS 14 & 15		6													1850	640	✓
	1	7	1320			1320		✓	1000		✓	1000		✓	1250		✓
	2		1200			1200		✓	800		✓	800		✓	1100		✓
	3		1060			1060		✓	800		✓	800		✓	1000		✓
	4		1060			1060		✓	800		✓	800		✓	1000		✓
	5		1060			1060		✓	800		✓	800		✓	1000		✓
	6		1060			1060		✓	800		✓	800		✓	1000		✓
	7		1060			1060		✓	800		✓	800		✓	1000		✓
	8		1060			1060		✓	800		✓	800		✓	1000		✓
	9		1200			1200		✓	850		✓	850		✓	1100		✓
	10		1060			1060		✓	900		✓	900		✓	1250		✓
	11		1200			1200		✓	1700		✓	1200		✓	2500		✓
	12		1450	500		1450	500	✓	1450	750	✓	1450	750	✓	2500	750	✓
	13		1450			1450		✓	1500		✓	1500		✓	2500		✓
	14		1650			1650		✓	1700		✓	1700		✓	3000	1200	✓
	15		1320			1320		✓	1000		✓	1000		✓	1600	1120	✓
Beg at S Ely cor lot 14; 1 ft W along N line of Hickory St 74.8 ft M or L to a pt; 1 ft N Ely to a pt in N Wly line Lot 14 - 28 ft M or L S Wly from N Ely cor lot 15; 1 ft Nly along sd Ely lot 15 & N Ely cor there of th S Ely along W Ly line of Alley 96.42 ft to place of Beg. Being Part of Lot	14	6											900	640	1800	640	✓
Beg at N Ely cor lot 15; 1 ft N Wly along Wly line lot 15 to a pt 42 ft Ely from N Wly cor there of; 1 ft S Wly along said line to a pt 96 ft M or L from Sly line of 38 lot 15 - 1 ft S.W a pt in Ely line lot; 28 ft M or L from N Ely cor; 1 ft NE along sd Ely line to beg Part of Lot	15	6											50		50		above
Beg on Sly line lot 15, 63.38 ft Ely from SWly cor sd lot; 1 ft S Ely along Sly line lots 14 & 15 - 23.82 ft M or L to a pt; 1 ft E along S line lot 14, 55 ft to a pt; 1 ft Nly 74.42 ft to a pt in lot 15 96 ft Wly from Sly & lot 15, said line being pard & distant from 42 ft meas on N line 41.43 ft from meas on S Ly from Wly line said lot 15 th Sly along said line 96 ft M or L to beg. Being Part of Lots 14 &	15	6											950		1800	640	✓
Beg at S Wly cor Lot 15; 1 ft S Ely 43.38 ft th N Ely to a pt on Nly line sd lot 42 ft Ely from N Wly cor of said Lot; 1 ft Wly to N Wly cor said Lot; 1 ft S Wly along Wly line to point of beg; Being Part of	15	6											1400	640	1800	640	✓

THE LAST NAME GIVEN IS THE ONE TO WHOM PROPERTY IS ASSESSED

THE LAST VALUE GIVEN IS THE ASSESSED VALUE FOR THE PRESENT YEAR

NAME OF OWNER, At Noon on First Day in January, 1919	NAME OF OWNER, At Noon on First Day in January, 1920	NAME OF OWNER, At Noon on First Day in January, 1921	NAME OF OWNER, At Noon on First Day of January, 1922	NAME OF OWNER, At Noon on First Day of January, 1923
Wm S. Perry			Muriel B Hagard W.1/2 C.A. Dunbar E.40	
"			Wm S. Perry	Coleman A. Feeney
"			Muriel B Hagard	
"			Ga Fleming	Thos J. McDevitt
"			"	G.A. Fleming
Thos. E. Williams			Thos E. Williams	Isabella Babcock
"			"	
"			"	
"			"	
"			Thos. E. Williams	R.E. Hicks
"			Thos E. Williams	Herbert Babcock
"			"	"
"			"	"
Union Trust Co of S.D. Jr.				Union Trust Co of SD.
Edith H. Williams				
"				
"				
"				
"				
"				
E.A. Edmonds				
R E Hicks				
John F Coats				
Ruth Frary White Und 1/2		Ruth Frary White 1/2		
Gladys Frary Und 1/2		Gladys Frary " 1/2	Gladys Frary Erwine and 1/2	Ruth Frary White Und 1/2
			Ruth Frary White "	Gladys Frary Erwine "
A.M. Hinsch	P. J. Haddon	C. J. Haddon	Maggie L. Fulkerson	
L.H. Morrison				Louise H. Provost

DESCRIPTION OR BOUNDARY FOR ASSESSMENT	LOT	Block	Value of Real Estate 1919	Value of Improvements 1919	CHECK	Value of Real Estate 1920	Value of Improvements 1920	CHECK	Value of Real Estate 1921	Value of Improvements 1921	CHECK	Value of Real Estate 1922	Value of Improvements 1922	CHECK	Value of Real Estate 1923	Value of Improvements 1923	CHECK
W 100 ft E 40 ft	1	8	1320			1320		✓	1700		✓	900 300	300	✓	1350	450	✓
	2		1120			1120		✓	1000 ③	1420	✓	1000	900	✓	1250	900	✓
	3		1120			1120		✓	1000		✓	1000		✓	1250		✓
	4		1180			1180		✓	1000		✓	1000		✓	1250		✓
	5		1180			1180		✓	1000		✓	1000		✓	1200		✓
	6		1180			1180		✓	900		✓	900		✓	1000		✓
	7		1180			1180		✓	900		✓	900		✓	1000		✓
	8		1180			1180		✓	900		✓	900		✓	1000		✓
	9		1180			1180		✓	900		✓	900		✓	1000		✓
	10		1180			1180		✓	900		✓	900		✓	1100		✓
	11		1180			1180		✓	900		✓	900		✓	1200		✓
	12		1180			1180		✓	1180		✓	1180		✓	1350		✓
	13		1320			1320		✓	1700		✓	1200		✓	1350		✓
	14		1650			1650		✓	1700		✓	1700		✓	3000		✓
	15		1450			1450		✓	1600		✓	1600		✓	2500		✓
	16		1450	5100		1450	6100	✓	1600	12570	✓	1600	12600	✓	2400	12600	✓
	17		1450			1450		✓	1600		✓	1600		✓	2400		✓
	18		1450			1450		✓	1600		✓	1600		✓	2500		✓
	19		1650			1650		✓	1800		✓	1800		✓	3500		✓
	20		1450			1450		✓	1500		✓	1500		✓	2350		✓
	21		1320			1320		✓	1400		✓	1400		✓	2350		✓
	22		1320	600		1320	600	✓	1400	1200	✓	1400	1200	✓	2350	1200	✓
	23		1320	550		1320	550	✓	1400	1100	✓	1400	1100	✓	2350	1100	✓
	24		1320	370		1320	370	✓	1400	740	✓	1400	740	✓	2350	740	✓
Grad 1/2 Und 1/2	25		1250			1250		✓	1400		✓	1400		✓	2200		✓
" Und 1/2	26		1250			1250		✓	1400		✓	1400		✓	2100		✓
	27		1300			1300		✓	1400		✓	1400		✓	2100	900	✓
	28		1320			1320	700	✓	1500	1400	✓	1500	1400	✓	2350	1400	✓
	29		1600			1600		✓	1800		✓	1800		✓	2700		✓

THE LAST NAME GIVEN IS THE ONE TO WHOM PROPERTY IS ASSESSED

THE LAST VALUE GIVEN IS THE ASSESSED VALUE FOR THE PRESENT YEAR

NAME OF OWNER, At Noon on First Day in January, 1919	NAME OF OWNER, At Noon on First Day in January, 1920	NAME OF OWNER, At Noon on First Day in January, 1921	NAME OF OWNER, At Noon on First Day of January, 1922	NAME OF OWNER, At Noon on First Day of January, 1923	DESCRIPTION OR BOUNDARY FOR ASSESSMENT	LOT	Block	Value of Real Estate 1919	Value of Improvements 1919	CHECK	Value of Real Estate 1920	Value of Improvements 1920	CHECK	Value of Real Estate 1921	Value of Improvements 1921	CHECK	Value of Real Estate 1922	Value of Improvements 1922	CHECK	Value of Real Estate 1923	Value of Improvements 1923	CHECK
Verdi J. Searles						1	9	1180			1180			1800			1800			3000		
E A. Wood				Eddy A. Wood		2		1180	530		1180	530		1400	800		1400	800		2350	800	
Henry M Kinne				H. B. Paulin		3		1180	290		1180	290		1400	430		1400	430		2350	430	
E J. Swayne			Fred Kent Cing			4		1180	280		1180	280		1400	420		1400	420		2350	420	
James Sinclair			Charlotte G. O'Brien	R. J. Fly.		5		1180	400		1180	700		1400	1400		1400	1400		2350	1400	
M. B. Irvin N45ft.			"		Charlotte G. O'Brien	6		1180	400		1180	700		1400	1400		1400	1400		2350	1400	
M. B. Irvin S.5ft	John L Taylor	W. C. Nelson				N.45 ft of 7		1100			1100			1300			1300			2180		
"	"	"				S.5 ft. 7		80	360		80	360		100	700		100	720		170	720	
Philip Morse		Frank P. Allen Jr.	Frank P. Allen Jr.	Benjamin Horner		8		1000			750			900			900			1600		
"		"	"	Ella A. Butz	Lots 8 & 9 Blk 23 Mission Hills Amended Map	9		1320			1320			1800			1800			3500		
W A Van Norman & Gertrude V Gibson		Nancy B. Young W A Van Norman & Gertrude V Gibson	J. H. Young.	NE. 10'	All Exc. NE 10 ft of 10	10		1150			1150			1300			1300	1650		2600	1650	
"					NE 21½ ft Mesa Mesa Mesa

THE LAST NAME GIVEN IS THE ONE TO WHOM PROPERTY IS ASSESSED

THE LAST VALUE GIVEN IS THE ASSESSED VALUE FOR THE PRESENT YEAR

NAME OF OWNER, At Noon on First Day in January, 1919	NAME OF OWNER, At Noon on First Day in January, 1920	NAME OF OWNER, At Noon on First Day in January, 1921	NAME OF OWNER, At Noon on First Day of January, 1922	NAME OF OWNER, At Noon on First Day of January, 1923	DESCRIPTION OR BOUNDARY FOR ASSESSMENT	LOT	Block	Value of Real Estate 1919	Value of Improvements 1919	CHECK	Value of Real Estate 1920	Value of Improvements 1920	CHECK	Value of Real Estate 1921	Value of Improvements 1921	CHECK	Value of Real Estate 1922	Value of Improvements 1922	CHECK	Value of Real Estate 1923	Value of Improvements 1923	CHECK
J S Graves E 45 ft E R Thomas Ex. E 45 ft	Louie May Lovell E 45 ft		E. R. Sample Ex E 45'	Mrs. Louie M. Lovell E45	E 45 ft measured on St Stockton Dr	1		600	200		600	200		1000	300		1000	300		1500	300	
					W 45 ft " " " "	1	11	1400	3160		1400	3600		1600	540		1600	540		3500	540	
Mary J. Emmeking John L Kelley			M.B. Irvin	Chas B + Jean B. Smith		2		1180			1180			1700			1200	80		2700	900	
"						3		1180	530		1180	530		1700	800		1200	800		2700	800	
"						4		1180			1180			1700			1200			2700		
E Riegel			M B Irvin	Edwin J. Johnson		5	6	1650			1650			1800			1100			1600	830	
"			"	A.C. + Clara C. Wells		6		1450			1450			1500			2200			1800	900	
H. D. Smith			"	J. E. Pugh E Blanche Pugh		7		1450			1450			1500			1500			2500	900	
Bertha M Jamison						8		1450	350		1450	350		1500	520		1500	520		2500	520	
Mrs M J. Kohler		Frank M. Czarnowski				9		1450	360		1450	360		1500	540		1500	540		2500	540	
Mary A Stitt		Alice B. Johnson	Francisca C de Torres			10		1450	360		1450	360		1500	540		1500	540		2500	540	
J.L. Forester	J.L. Forester					11		1450	400		1450	400		1500	600		1500	600		2500	600	
Gus B. Vogt				Samuel Frankenberger		12		1450			1450			1500			1500			2500		
F.O. + W.E. Ehrlich	Florence B. Ehrlich	Florence B. + Willis B. Ehrlich				13		1450	280		1450	280		1500	420		1500	420		2500	420	
Henrietta M Goodell						14		1400	320		1400	320		1500	480		1500	480		2500	480	
M. J. Page S 110 ft		J.A. Moore		W.J. Busch	S 110 ft of - -	15		1100			1100			1700	820		1200	820		2200	820	
Mary M Stockwell					N 30 ft of L 115 + W 50 ft alley closed adj	16		300			300			440			420			500		
J S Graves			C.H. McConaughy		N 50 ft of L 16 + E 50 ft of M 100 ft of alley closed adj	16		450			450	200		690	1060		690	1060		1000	1060	
M. J Page S. 90 ft		Florence Nelson			S 90 ft of - -	16		900			900			1000	1080		1000	1080		2000 x	1080	
Jessica A Hobbs N 65 ft	L D Wolf			Myrtle L. Griffith, et al.	N 65 ft of W 36 ft S 70 ft of E 70 ft of alley closed adjoining	17		750	280		750	280		1000	550		1000	550		2000 ⊗	550	
Helen M Anderson		Florence Nelson		Anna Suehring	N 5 ft of E 70 ft of S 65 ft of - -	17		750			750			900			900			1800 x		
Mary L Brado					S 59 ft of - -	18		650	300		650	300		800	450		800	450		1700	450	
Gus Hickey					All Exc. S 59 ft of - -	18		650	280		650	280		900	420		900	420		1900	420	
Thos O. Bunger			Mary F. Cunning	J.S. Murphy	- all -	19		1140	280		1140	280		1300	420		1300	450		3400	450	
Ollie S Saladubo	O.C. La Uffenburger	Ollie C Lauffenburger		Peter + Rozetta J Altpeter		20		1500	350		1500	350		1700	520		1700	520		3800	520	
Mary M Stockwell					All N of present alley -	21		1000	390		1000	390		1650	590		1650	590		2700	590	
"			Mary M Stockwell		SEE PLAT ABOVE: W 50 ft E of alley -	21	b	420			420			580			580			1600		
J.S. Graves				C.H. McConaughy	SEE PLAT ABOVE: E 50 ft of W 100 ft E of alley	21	c	200			200			310			310			1000		
Jessica A. Hobbs	L.D. Wolf			Myrtle L. Griffith et al	SEE PLAT ABOVE: All E of W 100 ft E of alley	21	b	30			30			30			30			50 ⊗		
Anna A. Macpherson						22		1180			1180			1300			1300			3000		
Isabella + Elizabeth Yates						23		1180	390		1180	390		1300	590		1300	590		2500	590	
Arthur J de Lorimier		B. G Showley				24		1180	460		1180	460		1350	690		1350	690		2700	690	
Harry Fisher						25		1250	300		1250	300		1400	450		1400	450		2800	450	
J S Graves			Mary Clifton Sombler			26		1400	360		1400	360		1650	540		1650	540		3000	540	
				M.B. Irvin	S 100 ft	5	11													2700	900	
			Mary E. Squires	Luella Lashbrook	W. 50 ft	1	12										900	730		2200	730	
Mary Emma Squires		Mary E. Squires	Ethel B. Springer		W 10 ft lot 2 + E. 30 ft	1	12	1150			1150			1400			800	750		1800	750	
"		"	C C Sanger		E 40 ft	2		950			950			1100			880	820		2000	820	
- - - - -					Acc by 45 Re Sub = S 25 ft of	5		0			0			0			0			0		
Jane F. Pritchard	Walter Pm McKay + Jane F Pritchard	Nellie E. Squire Ex 25'	?		All Acc by S 25 ft	6		1120			1000			1150			1150			1600	820	
"	"	F. J. Pritchard	F. Jane Pritchard			7		1120	220		1120	220		1300	330		1300	310		1800	310	
"	"	"	"			8		1120			1120			1300			1300	20		1800	20	
"	"	"	"			9		1120			1120			1300			1300			1800		
M F Downes					N 100 ft	10		900	290		900	290		1050	430		1050	430		1600	430	
J F White			J. Frances White	J. Francis White	S 40 ft of 10 + 11			600	210		600	210		800	310		800	310		1200	310	
Robert Pollock					N 100 ft of	11		1000	330		1000	330		1350	650		1350	650		2100	650	
Nathan Rigdon	F. Leigh Nason + H M Rice			F.L. Nason		12		1450	340		1450	340		1700	510		1700	510		3200	510	
"						13		1120	450		1120	475		1700	930		1200	930		2500	930	
Mayo D. Beery				James A. Pratt	E 50 ft of	14		800	410		800	410		950	800		950	800		2250	800	
- - - - -					Acc by 45 Re-Sub N 25 ft of	14		0			0											
					All	15		0			0											

THE LAST NAME GIVEN IS THE ONE TO WHOM PROPERTY IS ASSESSED

THE LAST VALUE GIVEN IS THE ASSESSED VALUE FOR THE PRESENT YEAR

NAME OF OWNER, At Noon on First Day in January, 1919	NAME OF OWNER, At Noon on First Day in January, 1920	NAME OF OWNER, At Noon on First Day in January, 1921	NAME OF OWNER, At Noon on First Day of January, 1922	NAME OF OWNER, At Noon on First Day of January, 1923	DESCRIPTION OR BOUNDARY FOR ASSESSMENT	LOT	Block	Value of Real Estate 1919	Value of Improvements 1919	CHECK	Value of Real Estate 1920	Value of Improvements 1920	CHECK	Value of Real Estate 1921	Value of Improvements 1921	CHECK	Value of Real Estate 1922	Value of Improvements 1922	CHECK	Value of Real Estate 1923	Value of Improvements 1923	CHECK
J S Graves E 45 ft E R Thomas E. E 45 ft	Louie May Lovell E 45 ft		E. P. Sample E. E 45'	Mrs. Louie M. Lovell E 45	E 45 ft measured on St Brooklyn Dr	1		600	200		600	200	✓	1000	300	✓	1000	300	✓	1500	300	✓
					W 45 " " " "	1	11	1400	3160		1400	3600	✓	1600	5400	✓	1600	5400	✓	3500	5400	✓
Mary J. Emerking John L Kelly		V	M.B. Irvin	Chas B & Jean B. Smith		2		1180			1180		✗	1700		✓	1200	800	✗	2700	900	✗
					Plat Line	3		1180	530		1180	530	✓	1700	800	✗	1200	800	✗	2700	800	✗
						4		1180			1180		✓	1700		✗	1200		✗	2700		✗
E Riegel			M.B. Irvin	Edwin J. Johnson	N 40 ft of S 4	6		1650			1650		✓	1800		✓	1100		✗	1600	830	✗
"			"	A.C. & Clara C. Wells	(bal Lot 5 below) S 100 ft of S 4	6		1450			1450		✓	1500		✓	2200		✗	1800	900	✗
N. D. Smith			"	J. E. & E. Bugbee		7		1450			1450		✓	1500		✓	1500		✗	2500	900	✗
Bertha M Jamison						8		1450	350		1450	350	✗	1500	520	✗	1500	520	✗	2500	520	✗
Mrs M. J. Kohler		Frank M. Czarnowski				9		1450	360		1450	360	✗	1500	540	✗	1500	540	✗	2500	540	✗
Mary A Stitt		Alice B. Johnson	Francisca C de Torres			10		1450	360		1450	360	✗	1500	540	✗	1500	540	✗	2500	540	✗
J.L. Forester	J. L. Forester					11		1450	400		1450	400	✗	1500	600	✗	1500	600	✗	2500	600	✗
Gus B. Vogt				Samuel Frankenberger		12		1450			1450		✓	1500		✗	1500		✗	2500		✗
F.B. & W. Ehrlich	Florence B. Ehrlich	Florence B. & Willis B. Ehrlich				13		1450	280		1450	280	✗	1500	420	✗	1500	420	✗	2500	420	✗
Henrietta M Goodell						14		1400	320		1400	320	✗	1500	480	✗	1500	480	✗	2500	480	✗
M. J. Page S 110 ft		J. A. Moore		W. J. Busch	S 110 ft of - -	15		1100			1100		✓	1700	820	✗	1200	880	✗	2200	820	✗
Mary M Stockwell					N 30 ft of Lt 15 + W 50 ft alley closed adj	16		300			300		✓	470		✗	420		✗	500		✗
J S Graves			C. H. McConaughy		N 50 ft of Lt 16 + E 50 ft of W 100 ft of alley closed adj	16		450			450	200	✓	690	1060	✓	690	1060	✗	1000	1060	✗
M. J. Page S. 90 ft		Florence Nelson			S 90 ft of - -	16		900			900		✓	1000	1080	✓	1000	1080	✗	2000 *	1080	✗
Jessica A Hobbs N. 65 ft	L D Wolf		Together with	Myrtle L. Griffith, et al.	N 65 ft of W 367 ft S 70 ft + E 65 ft of W 367 ft S 70 ft + S 65 ft of - - alley closed adjoining	17		750	280		750	280	✓	1000	550	✗	1000	550	✗	2000 ⊗	550	✗
Helen M Anderson		Florence Nelson			N 5 ft of E 65 ft + S 65 ft of - -	17		750			750		✓	900		✗	900		✗	1800 *		✗
Mary L Brado				Anna Suehring	S 59 ft of - -	18		650	300		650	300	✗	800	450	✓	800	450	✗	1700	450	✗
Gus Hickey					All Exc. S 59 ft of - -	18		650	280		650	280	✗	900	420	✗	900	420	✗	1900	420	✗
Thos O. Burger			Mary F. Cunning	J. D. Murphy	- all -	19		1140	280		1140	280	✓	1300	420	✓	1300	450	✗	3200	450	✗
Ollie S Saladubo	O.B. La Uffenburger	Ollie C. Lauffenburger		Peter & Rozetta J. Altpeter		20		1500	350		1500	350	✗	1700	520	✓	1700	520	✗	3800	520	✗
Mary M Stockwell					All N of prsent alley -	21	a	1000	390		1000	390	✓	1650	590	✗	1650	590	✗	2700	590	✗
"			Mary M. Stockwell		W 50 ft E of alley -	21	b	420			420		✓	580		✗	580		✗	1600		✗
J. S. Graves				C. H. McConaughy	E 50 ft of W 100 ft E of alley	21	c	200			200		✓	310		✓	310		✗	1000		✗
Jessica A. Hobbs	L. D. Wolf			Myrtle L. Griffith, et al	All E of W 100 ft E of alley	21	d	30			30		✗	30		✗	30		✗	50 ⊗		✗
Anna A. Macpherson						22		1180			1180		✓	1300		✓	1300		✗	3000		✗
Isabella & Elizabeth Yates						23		1180	390		1180	390	✗	1300	590	✗	1300	590	✗	2500	590	✗
Arthur J de Lorimier		B. G. Showley				24		1180	460		1180	460	✗	1350	690	✗	1350	690	✗	2700	690	✗
Harry Fisher						25		1250	300		1250	300	✗	1400	450	✗	1400	450	✗	2800	450	✗
J S Graves			Mary Clifton Sombler			26		1400	360		1400	360	✗	1650	540	✓	1650	540	✗	3000	540	✗
				M.B. Irvin	S 100 ft	5	11													2700	900	✓
			Mary E. Squires	Lucile A Lockhead	W. 50 ft	1	12										900	730	✗	2200	730	✗
Mary Emma Squires		Mary E. Squires	Ethel B. Sprainger		W 10 ft lot 2 + E. 30 ft	1	12	1150			1150		✓	1400		✗	800	750	✗	1800	750	✗
"		"	C. E. Sanger		E 45 ft	2		950			950		✓	1100		✗	880	820	✓	2000	820	✗
- - - - -					See fg 45 Re-Sub = S 25 ft of	5		0			0			0			0	0		0		
Jane F. Pritchard	Walter P. McKay	Nellie E. Squire et al	?		all Exc S 25 ft	6		1120			1000	150	✗	1150	820	✗	1150	820	✗	1600	820	✗
"	"	F. J. Pritchard	F. Jane Pritchard		"	7		1120	220		1120	220	✓	1300	330	✗	1300	310	✗	1800	310	✗
"	"	"	"		"	8		1120			1120		✓	1300		✗	1300	20	✗	1800	20	✗
"	"	"	"		"	9		1120			1120		✓	1300		✗	1300		✗	1800		✗
M F Downes					N. 100 ft	10		900	290		900	290	✓	1050	430	✓	1050	430	✗	1600	430	✗
J F White			J. Frances White	J. Francis White	S 40 ft N. 10 +	11		600	210		600	210	✓	800	310	✗	800	310	✗	1200	310	✗
Robert Pollock					N. 100 ft of	11		1000	330		1000	330	✓	1350	650	✗	1350	650	✗	2100	650	✗
Nathan Rigdon	F. Leigh Nason	1		F.L. Nason		12		1450	340		1450	340	✗	1700	510	✗	1700	510	✗	3200	510	✗
"	H M Kier					13		1120	450		1120	475	✓	1700	930	✗	1200	930	✗	2500	930	✗
Mary D Berry				James A. Pratt	E 50 ft of	14		800	410		800	410	✓	950	800	✗	950	800	✗	2250	800	✗
- - - - -					See fg 45 Re-Sub W 25 ft of	14		0			0											
					all	15		0			0											

THE LAST NAME GIVEN IS THE ONE TO WHOM PROPERTY IS ASSESSED

THE LAST VALUE GIVEN IS THE ASSESSED VALUE FOR THE PRESENT YEAR

NAME OF OWNER, At Noon on First Day in January, 1919	NAME OF OWNER, At Noon on First Day in January, 1920	NAME OF OWNER, At Noon on First Day in January, 1921	NAME OF OWNER, At Noon on First Day of January, 1922	NAME OF OWNER, At Noon on First Day of January, 1923	DESCRIPTION OR BOUNDARY FOR ASSESSMENT	LOT RE	Block SUB	Value of Real Estate 1919	Value of Improvements 1919	CHECK	Value of Real Estate 1920	Value of Improvements 1920	CHECK	Value of Real Estate 1921	Value of Improvements 1921	CHECK	Value of Real Estate 1922	Value of Improvements 1922	CHECK	Value of Real Estate 1923	Value of Improvements 1923	CHECK
Marguerite E. Merrill						A	12	570	160		570	160	✓	700	240	✓	700	240	X	1200	240	X
John Work Est	Margaret B. Works Admx		S. J. Johnson	Simon T. Johnson		B		660	190		660	190	X	800	280	✓	800	280	X	1250	280	X
A E. Newton						C		80			80		X	80		✓	80		X	100		X
S. M. Briggs	Geo Peterson		J. M. Earnhart		$10 ft of All Exc. " "	C		740	180		740	180	X	770	270	✓	770	270	X	1300	270	X
J E. Opdycke	James E Opdycke	J. E. & Jessie M. Opdycke				D		640	360		640	360	X	800	540	X	800	540	X	1800	540	X
Lucy M. Jones	L M Jones					E		660	360		660	360	X	900	540	X	900	540	X	1800	540	X
A. E. Newton						F		700	400		700	400	✓	950	600	✓	950	600	X	1800	600	X
Walter McKay						G		770	220		770	220	X	1000	330	X	1000	330	X	2500	330	X
F. O. Hall	Mr F. O Hall	Bettie H. Orr	Bettie H. Orr Est.	B H. Orr, Est		H		750	410		750	410	X	900	610	X	900	800	X	2100	800	X
D W. Schick			A M. Hathaway		N. 45 fr of 1 &	2	13	1000	310		1000	310	X	1100	460	✓	1200	460	X	1800	460	X
James Brown			James Brown Est		$47 fr of N. 92 ft of 1 &	2		660	260		660	260	X	1000	390	X	1000	390	X	1400	390	X
C B Kennedy		E. H. Connable		Edwin H & Elsie P. Connable	$48 fr " 1 &	2		750	260		750	260	X	1100	390	X	1100	390	X	1500	390	X
Mathew E Kelly						3		960			960		X	1000		X	1000		X	1600		X
"						4		960			960		X	900		X	900		X	1600		X
Jane F. Pritchard	J Jane F Pritchard		J M. Dolly			5		960			960		X	800		X	800		X	1600		X
"	"		"			6		960			960		X	800		X	800		X	1600		X
Chester Gunn						7		960			960		X	900		X	900		X	1600		X
"						8		960			960		X	1000		X	1000		X	1600		X
Elizabeth Verlaque						9		960			960		X	1100		X	1100		X	0		—
"						10		1320			1320		X	1300		X	1300		X	0		—
Mary Emma Squires		Mary E. Squires				11		1600			1600		X	1800		X	1800		X	3200		X
"		"				12		1180			1180		X	1500		X	1500		X	2700		X
Chester Gunn						13		1180			1180		X	1500		X	1500		X	2500		X
"			Alberta Sec Co			14		1180			1180		X	1500		X	1500		X	2500	600	X
"			"	Alice C Roberts		15		1180			1180		X	1500		X	1500		X	2500	600	X
John H. McCorkle						16		1180	460		1180	460	X	1500	690	X	1500	900	X	2500	900	X
Mary F. Mathews	Winona H. Buck					17		1180	400		1180	400	X	1500	600	X	1500	800	X	2500	800	X
Martha W. Powers						18		1180	400		1180	400	X	1500	600	X	1500	800	X	2500	800	X
J. A. Conrey		C. H. Martin				19		1180	400		1180	400	X	1500	600	X	1500	800	X	2500	800	X
Bessie McL Cleveland	Lansley Bacon	O. J. Smith				20		1600	350		1600	350	X	1800	520	X	1800	520	X	3200	520	X
Elizabeth Verlaque			O. H. Stewart N. 45 ft		N 45 ft Lots 9 &	10											900		X	1600	340	X
"			" S. 46 ft	Katie F. Stewart, Robert E. Hearst	S 46 ft Lots 9 &	10											750	300	X	1200	670	X
"			Elizabeth Verlaque	Geo. E. Gregory	S 49 ft of N 94 ft Lots 9 &	10											750	300	X	1250	520	X

THE LAST NAME GIVEN IS THE ONE TO WHOM PROPERTY IS ASSESSED

NAME OF OWNER, At Noon on First Day in January, 1919	NAME OF OWNER, At Noon on First Day in January, 1920	NAME OF OWNER, At Noon on First Day in January, 1921	NAME OF OWNER, At Noon on First Day of January, 1922	NAME OF OWNER, At Noon on First Day of January, 1923
Sarah E Davis				
E.N. Peterson		J.H. Crawford W.½	Clara Gross mayer	
H N Simms Est			Chloe Simms Jowy.	
I.L. Eno				B.T. Moores
Roy Spinning	Hattie G. Spinning			
H.J. Lewis			H Effron	Hyman + Annie Effron
Homer B Chandler	Gladys E Johnson W½ S.A. Frazier (Cato Sta)	Carl W Boehm W½		
C. Fred Hensking			Jose Hinojosa	
Alfred J Johnson	Mrs Hans Schuman-Heink Gdn	Zelda Schuman Heink	Zelda Vernier	Ernestine + Zelda Schuman Heink
C.B. Danforth				
Robert J. Kelly			Mary A. Ellis.	
H. S. Kelly				P L Rush
Kate E. Glaspell				M B. Irvin
"				"
Andrea L de Apablasa			Chas C Apablasa	
Bessie B. Bailey			H.T. Mahoney.	
Margaret Rynning	Margaret E. Rynning	W. W. Colburn		Alice A. Colburn
G. P. Wilson	C. F. Wilkins			Chas F + Mary A. S. Wilkins
Sarah E. Sinks				
A. J. Glancey				
Edwin E. Brewster			Muriel B Hagard	
Julia G. Fulton				G. M. + Maude E. Alexander
L.E. Fuller		L. Eugene Fuller	Caroline A Fuller	
"		"	"	
Sara B Cheney				Alice B. Price
A.B. Cook			Christian W. Niven	
Annie M + Jennie C. Myers			Kate Caldwell	B B. Starke
Libbie M Hilton				Emma Neuhausen + Eleye. Kelly
Mary Schade			M B Irvin	
B.G. Showley				Guy Showley
F.A. Rothier				
Anna S Porter			G.J. Champlin	
Frederick Wendel				
C M Burr.		H.L. Benbaugh		
Charles B Williams		Frank C. Allen Jr		
J.P. Duncan				

THE LAST VALUE GIVEN IS THE ASSESSED VALUE FOR THE PRESENT YEAR

DESCRIPTION OR BOUNDARY FOR ASSESSMENT	LOT	Block	Value of Real Estate 1919	Value of Improvements 1919	CHECK	Value of Real Estate 1920	Value of Improvements 1920	CHECK	Value of Real Estate 1921	Value of Improvements 1921	CHECK	Value of Real Estate 1922	Value of Improvements 1922	CHECK	Value of Real Estate 1923	Value of Improvements 1923	CHECK
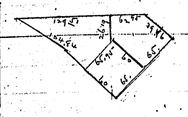 W 129.51 ft of	1	14	640	450		640	450	✓	760	900	X	760	900	X	2000	900	X
W 65 ft of S 60 ft of	5		880	350		880	350	✓	1040	700	X	1040	700	X	1800	700	X
E ly 65 ft of —	6	1	680			680		✓	800		X	800		X	1800		X
		2	1180	360		1180	360	X	1300	540	✓	1300	540	X	2500	540	X
		3	1180	360		1180	360	X	1300	540	X	1300	540	X	2500	540	X
		4	1180			1180	300	✓	1300	1000	✓	1300	1660	X	2250	1660	X
W ½ E ½		5	1320	D 700		660	350	✓	700	520	X	700	520	X	1800	520	X
		6	1180			1180		X	1400		✓	1200	620	X	2350	620	X
		7	1320	370		1320	370	X	1500	550	X	1500	550	X	2700	550	X
		8	1600			1600		✓	1800		✓	1800		X	3200	1050	X
		9	1180	600		1180	600	X	1400	1000	✓	1400	1000	X	2700	1000	X
		10	1060			1060		X	1300		X	1300		X	2700	220	X
		1	1700			1700		✓	1800		✓	1800		X	3100		X
		2	1450			1450		X	1500		✓	1500		X	2500	70	X
		3	1450	420		1450	420	X	1500	630	✓	1500	630	X	2500	630	X
		4	1450	360		1450	360	X	1500	540	✓	1500	540	X	2500	540	X
		5	1450	360		1450	360	X	1500	540	X	1500	540	X	2500	540	X
		6	1450	425		1450	425	X	1500	850	X	1500	850	X	2500	850	X
		7	1450	300		1450	300	X	1500	450	X	1500	450	X	2500	450	X
		8	1450	550		1450	550	✓	1500	1090	✓	1500	1100	X	2500	1100	X
		9	1450	510		1450	510	✓	1500	760	✓	1500	760	X	2500	770	X
		10	1450	310		1450	310	✓	1500	460	✓	1500	460	X	2500	460	X
		11	1450			1450		X	1500		✓	1500		X	2500		X
		12	1700	250		1700	250	X	1800	370	X	1800	370	X	3200	370	X
		13	1650	360		1650	360	X	2000	540	X	2000	540	X	3600	540	X
		14	1000	250		1000	250	X	1400	370	✓	1400	370	X	2150	370	X
		15	1000			1000		X	1400		✓	1400		X	2150	630	X
		16	1000			1000		X	1400		✓	1400	820	X	2150	820	X
		17	1060			1060		X	1400		X	1400		X	2150	300	X
		18	1120			1120		X	1500		✓	1500		X	2150		X
		19	1200			1200		✓	1500		X	1500		X	2150		X
		20	1250			1250		X	1500		✓	1500	1170	X	2150	1170	X
		21	1250			1250		✓	1500		✓	1500		X	2150		X
		22	1320	400		1320	800	✓	1500	1600	X	1500	1600	X	2150	1600	X
		23	1320			1320		✓	1500		✓	1500		X	2150		X
		24	1650			1650		X	1800	370	X	1800	1500	X	2700	1500	X

THE LAST NAME GIVEN IS THE ONE TO WHOM PROPERTY IS ASSESSED

THE LAST VALUE GIVEN IS THE ASSESSED VALUE FOR THE PRESENT YEAR

NAME OF OWNER, At Noon on First Day in January, 1919	NAME OF OWNER, At Noon on First Day in January, 1920	NAME OF OWNER, At Noon on First Day in January, 1921	NAME OF OWNER, At Noon on First Day of January, 1922	NAME OF OWNER, At Noon on First Day of January, 1923	DESCRIPTION OR BOUNDARY FOR ASSESSMENT	LOT	Block	Value of Real Estate 1919	Value of Improvements 1919	CHECK	Value of Real Estate 1920	Value of Improvements 1920	CHECK	Value of Real Estate 1921	Value of Improvements 1921	CHECK	Value of Real Estate 1922	Value of Improvements 1922	CHECK	Value of Real Estate 1923	Value of Improvements 1923	CHECK
Bell H Smith	Ellen McComb			F. B. McCormick		1	16	1850	620		1850	620	X	1800	930	X	1800	930	X	2700	930	X
L H. Morrison		Alice N. Bush				2		1450	360		1450	360	X	1500	540	X	1500	540	X	2150	540	X
Anton Panels	L. C. Long	Leon C. Long				3		1450	80		1450	400	X	1500	800	X	1500	800	X	2150	800	X
Catherine M Weber			John McNeil			4		1450			1450		X	1500		X	1500		X	2150		X
Louise E. H. Casey		John McNeil	"			5		1450	450		1450	450	X	1500	670	X	1500	670	X	2150	670	X
"		"	"			6		1450			1450		X	1500		X	1500		X	2150		X
Frederick T. Nason				Pattie B. & Lincoln F. Fenton		7		1700			1700		X	2000		X	2000		X	2700		X
Hamilton G. Howard	Annette L. & Hamilton G. Howard					8		1520			1520		X	1800		X	1800		X	2150		X
"	"					9		1520			1520		X	1800		X	1800		X	2000		X
Jerome C. Ford		Minnie I. Ford				10		1580	920		1580	910	X	1800	1360	X	1800	1360	X	2000	1360	X
"		"				11		2000			2000		X	2200		X	2200		X	2500		X
J. C. Hizer						12		2000			2000		X	2200		✓	2200		X	2250		X
J. H. Bradshaw						13		1450	510		1450	510	X	1500	760	X	1500	760	X	2000	760	X
"						14		1450			1450		X	1500		X	1500		X	2000		X
Carl C Dorland						15		1450	250		1450	250	X	1500	370	X	1500	370	X	2000	370	X
J. C. Hizer	Minnie I. Ford					16		1450			1450		X	1500		X	1500		X	2000		X
Minnie Ireton Ford	Chas O. Graves					17		1375	350		1375	350	X	1500	420	✓	1500	Bg. 100 520	X	2000	520	X
David S. Lacey	C. P. Gould		Chas A. Gould	Miss Leslie Gould		18		1650	250		1650	350	X	1800	420	X	1800	Bg. 100 520	X	2500	520	X
M. E. Dargan						1	17	840			840		✓	840		✓	840		X	1100		X
Mrs. L. E. Armstrong			John A. Bass			2		720	10		720	10	X	720	10	X	720	20	X	800	20	X
Katherine C Martin	Mead-Haskell Co	Alice W. Gillespie	Steward & Marion K. Lake			3		720	100		720	100	X	720	150	X	720	150	X	800	150	X
Susie M Woods						4		900	180		900	180	X	900	270	X	900	270	X	1200	270	X
H. S. B. & S. M. Laurie	Alice N. Nooser				E 70 ft of	5		400	120		400	120	X	400	180	X	400	180	X	500	180	X
John D. Black			H. E. Holbrook W. 70'		W 70 ft.	5		500	130		500	130	X	500	200	✓	500	220	X	700	220	X
Mabel C Rich						6		720			720		X	720		X	720		X	800		X
Elizabeth L Frost				G. W. Frost		9		900	260		900	260	X	900	390	X	900	380	X	1100	380	X
Henry A. Barraclough		Beth H. Caldwell			S 43½ ft of	E	18	430	210		430	210	X	430	310	X	430	310	X	700	310	X
E. A. Fowler		Edward A. Fowler			All Exc. S 43½ ft of	E		650	200		650	200	X	650	300	X	650	300	X	1100	300	X
P. O'Malley		Peter O'Malley				2		720			720		X	720		X	720		X	1100		X
"		"				3		720	60		720	60	X	720	80	X	720	90	X	1100	90	X
Roderick S. Owen	R. S. Owen			F. U. Lucas		4		720	20		720	30	X	720	40	X	720	50	X	1000	50	X
Mrs. N. A. Larminie		Chas. G. Barraclough				5		720	240		720	240	✓	720	360	✓	720	350	X	950	350	X
Harriet M Gossow						6		720	10		720	10	X	720	10	✓	720	20	X	800	20	X
F. S. Forster	W. F. Houser		Fred Case.			7		720	50		720	50	X	720	80	✓	720	70	X	800	70	X
F. C. Saviers						8		780			780		✓	780		✓	780		X	800		X
Elizabeth L Frost		H. L. Flegal		Harold L. & Rhena J. Flegal		9		900	250		900	250	X	900	370	X	900	370	X	1250	370	X

THE LAST NAME GIVEN IS THE ONE TO WHOM PROPERTY IS ASSESSED

THE LAST VALUE GIVEN IS THE ASSESSED VALUE FOR THE PRESENT YEAR.

NAME OF OWNER, At Noon on First Day in January, 1919	NAME OF OWNER, At Noon on First Day in January, 1920	NAME OF OWNER, At Noon on First Day in January, 1921	NAME OF OWNER, At Noon on First Day of January, 1922	NAME OF OWNER, At Noon on First Day of January, 1923	DESCRIPTION OR BOUNDARY FOR ASSESSMENT	LOT	Block	Value of Real Estate 1919	Value of Improvements 1919	CHECK	Value of Real Estate 1920	Value of Improvements 1920	CHECK	Value of Real Estate 1921	Value of Improvements 1921	CHECK	Value of Real Estate 1922	Value of Improvements 1922	CHECK	Value of Real Estate 1923	Value of Improvements 1923	CHECK
L.H. Morrison	L.D. Wolf	L.D. Wolf		Myrtle L. Griffith et al.	Exc S Ely 45 ft on Land SW Ely 45 ft of (Less R of W)	1	–	720			720			100 / 620			100 / 620			200 / 900		
"	"	"		"		2		720			720			1100			1100			1350		
Jessie A. Ford	Miss J.A. Ford					3		720	170		720	170		1100	250		1100	250		1450	250	
Myrtle L. Griffiths						4		720	440		720	440		1100	660		1100	660		1500	660	
Home Invest. Co	Geo. P. Sussing	R H Walter N.4		Katheryn Sinnige N4		5		720	430		720	430		1100	870		1100	870		1500	870	
"	Home Invest. Co.	" " " N.4		"	Nly 4 ft	6		70			70			100			100			130		
C.H. Arnot					Exc Nly 4 ft	7		790	280		720	280		1100	420		1100	420		1470	420	
F.B. Thompson						8		790	500		790	500		1700	750		1200	750		1700	750	
A.M. Kusek						9		790	350		790	350		1700	520		1200	520		1800	520	
L.H. Morrison						10		790			790			1700			1200			2000		
"						11		790			790			1700			1200			2000		
"	F. J. Allen	S.P. Chapin N 50' / S.P. Allen S ly 10'	Sidney D Chapin N 50'			12		720			720			1000			1000			2100		
"	"	"			Nly 50 ft / Sly 10 ft			660			660			900	750		750	300		1660	1100	
Fred J Allen					Less street	13		660	300		660	300		900 (Assmt 1923)	460		900	460		340 / 2100	460	
Wm S. Kelly	Chas Kelly				All Exc. E 126 ft meas on N line of W 330 ft of Lot 126	14	below	110			110			125			125			150		
J.J. Engmark	Julius J. Engmark	Louis J Bangert 50'			E 550 ft meas on N line	14		680			680			775			750			1600		
H. S Kelly	Chas. Kelly Ph 15-16-17-18 P.L. "A"	E.J. Champlin Exc E 550 ft		Carl Lee et al	Exc E 330 ft meas on N line Lot 126 and all that part in P.L. "A"	14								750	600		750	600		1200	600	
	C.S. Kelly				all (Exc. part in P.L. "A")	15		660			660			1700			1200			1600		
Chas Kelly		H.J. Lang.	E.D. Myers	D.W. Hartman		16		725			725			1700	990		1200	990		1600	990	
"	John Heller				" " " " " "	17		790			790	365		1700	540		1200	540		1600	540	
Claire C Hamilton						18		860	260		860	260		1700	510		1200	510		1600	510	
Julia Baker			A.W. Pohl			19		925	270		925	270		1700	520		1200	530		1600	530	
Helen H. Alderson						20		925	500		925	550		1700	1100		1200	1100		1450	1100	
Carrie E. Thearn						21		790			790			1000			1000			1000		
Helen Sanderson					Beg at most Nly Cor of lot 22: the N ly on N ly line of said lot to S w'ly on the Ist R.A. Sly to the Ist R.A. Sly 40.5 ft: the at R.A. Sly 11 ft: the at R.A. Ely to E line of said lot: the N ly on E line of said lot to beg	N.H. 22		540	250		540	250		700	370		700	370		1350	370	
"																						
"																						
A.W. Pohl		Robt Ramsey			Beg at most Ely Cor of lot 22: the N ly along E N ly line of said lot to a Pt due S from the most Nly Cor of said lot: the at R.A. Sly 40.5 ft: the at R.A. Ely 11 ft: the at R.A. Ely to E line of said lot: the Sly along E ly line of said lot to beg	S.H. 22		540	260		540	260		700	390		700	390		1350	390	
"																						
"																						
Ellen M. Wilson						23		790			790			1000			1000			1600		
Anna J Hanford						24		790	180		790	180		1000	270		1000	270		1600	270	
Frances L Hawk						25		790	270		790	270		1000	400		1000	400		1600	400	
Marion Pounds				John Stabler		26		790	310		790	310		1000	460		1000	460		1600	460	
R.S. Regua	Mrs R.S. Regua	Lucy Grace Lacy				27		790			790			600			600			1500		
"	"	"				28		790	160		790	160		1000	240		1000	230		1450	230	
Sarah J Regua			Ira O. Scripps	Mrs. C.N. Van Rensselaer		29		925			925			1100			1100			1450	720	
Julian C Pierce		J.C. Pierce	Julian C Pierce	J.C. Pierce		30		1000	260		1000	260		1700	390		1200	390		1450	390	
L.A. Jones				Martha M. Jones		31		1000	300		1000	300		1700	450		1200	450		1450	450	
Frank S. Thayer			Etta Adair	Fred A. Heilbron		32		900			900			1100			1100			1600		
"			"	Etta Adair		33		900			900			1100			1100			1600		
Geo B. Wright		Julia I. Wright		James A. Lynch		34		790	230		790	230		1000	340		1000	340		1350	340	
L.J. Cristofo	C E Noble			Olaf Alstad		35		660	500		660	500		1000	750		1000	750		1350	750	
O.V. Harlow		Ollie V. Harlow.				36		660	300		660	300		1000	450		1000	450		1350	450	
Elizabeth G. Farr		Herbert N. Hayes	Gladys A. Rogers	Lincoln Rogers		37		660	200		660	200		1000	300		1000	300		1350	300	
Mary A Stinson		"	Geo N. Kesten			38		790	220		790	220		1000	330		1000	330		1350	330	
Anna J Hanford				Ella E. Meyer		39		660			660			800			800	300		1350	570	
"			Edward Keyser + Florence K Chenet	Ella S. Keffer		40		660			660			800			900	500		1350	500	
Elizabeth Rogers			Mary C & Amy V. Lyons	Grace W. Thomas		41		790			790			1000			1000	570		1350	570	
E.M. Durfee	Edith M. Durfee	Edith N. Durfee		Dora E. Harris		42		790			790			1000			1000			1350	520	
Edson B Weaver	E B Weaver					43		790	130		790	130		1000	200		1000	200		1350	200	

- BLK CONTINUED -

THE LAST NAME GIVEN IS THE ONE TO WHOM PROPERTY IS ASSESSED

NAME OF OWNER, At Noon on First Day in January, 1919	NAME OF OWNER, At Noon on First Day in January, 1920	NAME OF OWNER, At Noon on First Day in January, 1921	NAME OF OWNER, At Noon on First Day of January, 1922	NAME OF OWNER, At Noon on First Day of January, 1923
J. C. Millan	John C. Millan	J. C. Millan	John C. Millan	
James Mullen	"	Frances Cutler	"	
"	"	"		
"	"	"		
M. B. Irwin				Agnes M. Collver
"				"
"				"
Edna E. Stanley		Henry Lehrbach		
"		"		
"		"		
"		"		
"		"		
Chester Gunn		E. E. Wyatt		
"		"		
"		"		
W. B. Brownell	Lallie R. Brownell			Stella V. Kellerman
"	"			"
Robert T. Powers				
"				
Chas Kelly				
"				
Mary Emma Squires		Mary E. Squires		
Robert J. Kelly				F.E. Melcher N 40'
John L. Kelly				John L. Kelly S 90'
		Mary L. Merriam		Daisy G. Jenks
O. E. Achard	Paul E. Achard	"		"
Henry Koch		Anna Hufnagle	Anna Hufnagle	
Frederick Leigh Nason	F. Leigh Nason	"		
Adolph Dieterle			Effie M. Eastley	Adolph Dieterle
Thomas D. Vickery	T. D. Vickery	Margaret E. Rynning		
J. A. Grant		Jas. A. Grant.		
Susan H. & E. J. Kendall				
"				
Alice Lee				
"				
Alethia H. Osburn	G. A. Woods		Clyde N. Coryell W½	
N. F. Bittaker				
Fred Sayer	Wm R. Stevenson			S. F. Stevenson
E. L. Ferrall				
Eychaner & Moyer	J. E. Eychaner			
"	"			
Geo K Hellerman				
- - - -				
- - - -				
O. T. Coffield	Louise C. Coffield			O. T. Coffield
Louis Foss				Minnie Foss
Mary E Byrkit				
Francis N. Trefzger				
Guy Smith	Guy V. Smith		Gladys C. Smith	
Heldon & Noare				Wm H. Stafford & Co Granby

THE LAST VALUE GIVEN IS THE ASSESSED VALUE FOR THE PRESENT YEAR

DESCRIPTION OR BOUNDARY FOR ASSESSMENT	LOT	Block	Value of Real Estate 1919	Value of Improvements 1919	CHECK	Value of Real Estate 1920	Value of Improvements 1920	CHECK	Value of Real Estate 1921	Value of Improvements 1921	CHECK	Value of Real Estate 1922	Value of Improvements 1922	CHECK	Value of Real Estate 1923	Value of Improvements 1923	CHECK
Beg at most Wly Cor lot 44: the SE on line bet lots 43 & 44 to a pt 80 ft Nly from SE cor of lot 44: the Wly to a pt on W line of said lot 80 ft Sly from pt of beg: the Nly on W line of said lot 80 ft to pt of beg	A 44		400	200		400	200	X	750	300	X	750	370	X	1350	370	X
Beg at a pt on W Ely line of lot 44 as same bears Nly 80 ft from the most Sly cor of said lot: the Nly on said line 35 ft: the Wly to a pt on Wly line of said lot 44 & 147 1/2 ft Sly from the most Nly cor of said lot: the Sly on Wly line of said lot 67 1/2 ft: thence Ely to pt of beg	B 44		400	190		400	190	X	750	280	X	750	280	X	1400	280	X
Beg at a pt on N Ely line of lot 45 as same bears Nly from the most Sly cor of said lot 80 ft: the Nly on said line 36 ft: the SWly to a pt on Wly line of said lot 147 1/2 ft Sly from the most Nly cor of said lot: the Sly on the Wly line of lots 44 & 45 68 1/2 ft: the Ely to pt of beg - being part lots 44 & 45	C 45		350	250		350	250	X	750	370	X	750	370	X	1250	370	X
Beg on N Ely line of lot 45 at the intersection of the line of lot 43 & 44: the NW on line bet lots 43 & 44 to the SWly line of Lot 45 - 14.60 ft SE from the NW Cor of said lot: the Sly on the Wly line of said lot 45 & SE to the SW Cor: the Ely to the SE cor: the Nly to NE Cor: the SWly to pt of beg being part of lots 44 & 45	D 45		770	170		770	170	X	875	255	X	875	250	X	1250	250	X
Beg at most Wly Cor lot 46: the SEly along Hortensia Way 25 ft: the NEly 15 ft to pt in Nline of Lot 46 - 30 ft E of Wly Cor: the W 30 ft to pt of beg	E 46		25			25		X	50		X	50		X	100		X
All Lot 46 etc - Beg at most Wly cor lot 46: the SEly along Hortensia Way 25 ft: the NEly 15 ft to pt in Nline lot 46 - 30 ft E of Wly Cor: the W 30 ft to pt of beg	46		640			640		X	1000		X	1000		X	1250	970	X
A strip along N line of lot 47 - 10 ft front on Hortensia Way & running Nly 61 ft measured on E line & a strip along N line 10 ft front & rear	47		10			10		X	25		X	25		X	50		X
S 69 ft measured on E line	47		500	350		500	350	X	650	520	X	650	570	X	1100	520	X
	47		670	0		670		X	900		X	900		X	1600	600	X
	48		720			720		X	900		X	900		X	1350		X
	49		600			600		X	500		X	500		X	800		X
	50		480			480		X	400		X	400		X	630		X
	51		480			480		X	400		X	400		X	540		X
	52	N 40 Ft S 90 Ft	660			660		X	900		X	900		X	700 S 300	600	X
	53		480			480		X	500		X	500		X	540	20	X
	54		600	120		600	120	X	600	180	X	600	180	X	900	180	X
	55		720	50		720	50	X	770	80	X	720	80	X	1000	80	X
	56		600			600		X	600		X	600		X	1100		X
	57		600	40		600	40	X	600	50	X	600	60	X	1100	60	X
	58		720	60		720	60	X	600	90	X	600	90	X	1200	90	X
S 75 ft of	59		800	50		800	50	X	900	80	X	900	80	X	1500	80	X
All that part Lot 59 S of a line drawn from most Wly Cor of said lot to a pt on E line of said Lot 333 33/53 ft N of SE cor. Exc S 75 ft.	59		600	375		600	375	X	800	550	X	800	560	X	1100	560	X
All that part of Lot 59 N of a line drawn from most Wly Cor of said lot to a pt on E line of said Lot 333 33/53 ft N of SE Cor.	59		100			100		X	175		X	125		X	100		X
N 1/2 -	60		530			530		X	600		X	600	120	X	1000	450	X
E 1/2 -	60		790	250		790	250	X	900	370	X	900	370	X	1200	370	X
	61		1200	420		1200	420	X	1400	630	X	1400	620	X	1800	620	X
E 41 65/100 ft	62		885	200		885	200	X	935	300	X	935	300	X	1300	300	X
All Exc. E 41 65/100 ft	62		435	250		435	250	X	465	370	X	465	370	X	700	370	X
All Exc. N 46 64/100 ft	63		420			420		X	445		X	445		X	600		X
N. 46 64/100 ft	63		900	250		900	250	X	955	375	X	955	370	X	1450	370	X
Pg 50 = Re Sold = 64.65+	66		0			0			0			0					
	67		1000	400		1000	400	X	1500	600	X	1500	600	X	2500	600	X
	68		900	290		900	290	X	1100	430	X	1100	430	X	2000	430	X
	69		900	210		900	210	X	1100	310	X	1100	310	X	2000	310	X
	70		1050			1050		X	1200		X	1200		X	1800		X
	71		1200	260		1200	260	X	1700	390	X	1200	390	X	1800	390	X
	72		1450			1450		X	1450		X	1450		X	2000		X

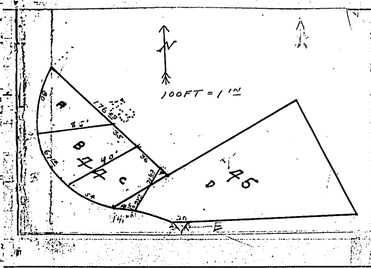

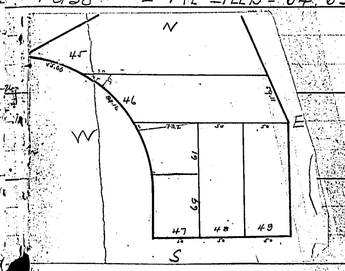

THE LAST NAME GIVEN IS THE ONE TO WHOM PROPERTY IS ASSESSED

NAME OF OWNER, At Noon on First Day in January, 1919	NAME OF OWNER, At Noon on First Day in January, 1920	NAME OF OWNER, At Noon on First Day in January, 1921	NAME OF OWNER, At Noon on First Day of January, 1922	NAME OF OWNER, At Noon on First Day of January, 1923
F.L. Hieath				
Anna M Smith	James J. O'Marr	J.J. O'Marr Exc tria pc E.S. Kerr to pc	Jas J. O'Marr M Ea 21.25 x 49.5 of N 1/2 of E 1/2 of S 1/2 of NW 1/4 of SW 1/4 Beg m S.W. Cor of Lot 26	
Mittie J Churcher	"	" E.S. Kerr Exc		
John F. McKnight				
Harriet Sheldon Goff		J.J. O'Marr	Jas J. O'Marr	A. M. Thompson
L.E. Winnek			Lorena E.B. Wennek	L.E. Winnek
F.L. Hieath		Crescent Realty Co.		Geo H. Stone
Eduah D Georgi		J.J. O'Marr	F.W. Johnstone	
Alice C. Doane				
J.H. Bradshaw				
"				
Elizabeth B. Merrick				
Anna B. Leonard				
Norvell Gaskie Voorhees	Norvell C. Voorhees		Norvell Gaskie Voorhees	
Emma A. Jeancon				R.C. Shannon
Louise Habermann		L. Habermann	Louise Habermann	
John H. Ring				TAX DEED
Anna M.W. Connell		Anna M.W. Connell		Union Title Co to S.D.
J.C. Sanders				John C. Sanders
Wanda "Mc Donald E.50		C.N. Crawford E.50	S.C. & Estella C. Riley E.50	
James R. Whittington E.50	Fred E. & Estelle M. Johnson	Fred & Estelle M. Johnson W.35	George Neumann W.35	
Claudia R. Neiman Ex W.34	Fred M. Hills Ex W. 34 ft	Lillian Gibbs Ex W 34 ft		
Leland McQuoid W. 34	L.R. McQuoid W 34 ft			Leland McQuoid
H.L. Brenholtz				
Theodore Bennett				
A Wehrman			Edward H. Mason	
Geo L. Myers				
Carrie E. Weaver				
"				
Ellen A Barlow				
John H Ring		J.N. Harding		
Wm H Wheeler	Wm John Scholl	W.C. Bryant		O.E. Meckel et al
Margaret Burgner				
Helen M Anderson				
Nora K Sherman				
C M Robbins		R.J. Pritchard	Rawson J Pritchard	
F.S. Forster	H.L. Flegal	H.E. Graham. N 4/5 of S 80 ft of E 38 ft of Lot 102 H.L. Flegal		
"	W.F. Houser	Edwin B. Gibbs.	W.L. Hodges	W.L. Hodges
F.E. Lundblade				
			May R. Spinney	
			"	
Citizens Sav Bank of S.D				
"		Elon S. Lounger		
"		"		
Malta R. Fritts				
Geo K Hellerman				
H.E. Eychaner	Margalice Graham		Lucy A. Durfee	
Julia D Bergerman				
Geo K Hellerman				

THE LAST VALUE GIVEN IS THE ASSESSED VALUE FOR THE PRESENT YEAR

DESCRIPTION OR BOUNDARY FOR ASSESSMENT	LOT	Block	Value of Real Estate 1919	Value of Improvements 1919	CHECK	Value of Real Estate 1920	Value of Improvements 1920	CHECK	Value of Real Estate 1921	Value of Improvements 1921	CHECK	Value of Real Estate 1922	Value of Improvements 1922	CHECK	Value of Real Estate 1923	Value of Improvements 1923	CHECK
	73		660	700		660	700	✓	1100	1050	✓	1100	1050	✓	1450	1050	✓
Exc small tria pc in SE cor 11.22 ft front run to pt 8 ft Ely in	74																
Exc 21.25 x 49.5 ft N end E & W cor + Exc small tria pc 11.22 ft front x 3.33 ft	74	SEE Below	1000	50		1000	200	✓	1950	50		1725	50		1600	30	✓
Exc E 38 ft of N 80 ft of S 160 ft of E 1/2 of SW 1/4 of SW 1/4 of NW 1/4 of SE 1/4	74								700	250			250			250	✓
Exc small tria pc in NW cor 22.8 ft front run to pt 8 ft Ely in	75	for Blanket Ass't No 75	1060			1060		✓	1000	480	✓	1000	480	✓	1200	480	✓
	76		1180	400		1180	400	✓	1450	600	✓	1250	600	✓	1600	600	✓
	77		1250			1250		✓	1450	1800	✓	1250	1800	✓	1600	1800	✓
	78		1120	280		1120	280	✓	1450	420	✓	1250	420	✓	1600	420	✓
	79		1060	300		1060	300	✓	1450	450	✓	1250	670	✓	1600	670	✓
	80		1000			1000		✓	1450		✓	1250	180	✓	1600	760	✓
	81		1500	500		1500	500	✓	1800	750	✓	1800	750	✓	2150	750	✓
	82		1850			1850		✓	2200		✓	2200		✓	2350		✓
	83		1700			1700		✓	2000		✓	2000		✓	2350		✓
W of 8155 ft	84	F	600	330		600	330	✓	700	500	✓	700	500	✓	1100	500	✓
" " "	84	G	500	300		500	300	✓	600	450	✓	600	450	✓	1000	450	✓
W of W 110 ft	84	B	1200			1200		✓	1400		✓	1400		✓	2500		✓
" W 110 "	84	L	550			550		✓	700	1200	✓	700	1200	✓	1500	1200	✓
" W 110 "	84	M	840			840		✓	1000		✓	1000		✓	2000		✓
" W 110 "	84	C	300			300		✓	350		✓	350		✓	600		—
W 1358 ft	84	A	840	770		840	770	✓	1000	1150	✓	1000	1150	✓	2000	1150	✓
	85		700	80		600	80	✓	650	120	✓	650	120	✓	670	120	✓
	86		700	30		600	30	✓	650	50	✓	650	50	✓	900	50	✓
E 50 ft	87		240	40		240	40	✓	240	60	✓	240	70	✓	450	70	✓
W 63 5 ft	87		360	170		360	170	✓	360	250	✓	360	250	✓	550	250	✓
all Exc W 34 ft	88		400	190		400	190	✓	400	280	✓	400	280	✓	500	280	✓
W 34 ft	88		200	40		200	40	✓	200	60	✓	200	60	✓	400	60	✓
	89		540	190		540	190	✓	540	280	✓	540	280	✓	760	280	✓
	90		540	10		540	10	✓	540	10	✓	540	20	✓	720	20	✓
	91		540	80		540	80	✓	540	120	✓	540	120	✓	720	120	✓
	92		540	210		540	210	✓	540	310	✓	540	310	✓	720	310	✓
	93		540			540		✓	540		✓	540		✓	720		✓
	94		660			660		✓	660		✓	660		✓	720		✓
	95		660	60		660	60	✓	660	90	✓	660	90	✓	720	90	✓
	96		720	100		720	100	✓	720	150	✓	720	150	✓	720	150	✓
	97		840	50		840	50	✓	840	70	✓	840	70	✓	720	70	✓
	98		900	150		900	150	✓	900	220	✓	900	220	✓	720	220	✓
	99		960			960		✓	960		✓	960		✓	900	150	✓
	100		1080	20		1080	20	✓	1080	20	✓	1080	30	✓	1100	30	✓
	101		1500	20		1500	20	✓	1500	310	✓	1500	30	✓	1200	30	✓
N by 80 ft of E by 38 ft	102								290	225	✓	290	220	✓	350	220	✓
E by 38 ft Exc - N by 80 ft (E 38 ft)	102		360	200		360	200	✓	70	75	✓	70	80	✓	100	80	✓
all Exc - E. 38 ft	102		540	220		540	220	✓	540	330	✓	540	330	✓	650	330	✓
	103		1080			1080		✓	1080		✓	1080		✓	1250		✓
28 ft front on E line Lyndon Road x 149 ft M or L in S W cor	74											225	375	✓	500	370	✓
22 ft front on E line Lyndon Road x 148 ft M or L in N W cor	75											200		✓	400		✓
RE-SUB of LOTS 64, 65 & 66			0			0				0		0				0	
	F		170	250		170	250	✓	170	300	✓	370	520	✓	630	520	✓
	G		510			510		✓	510	340	✓	510	750	✓	1250	750	✓
	H		900	240		900	240	✓	900	360	✓	900		✓	1600		✓
	I		1120	260		1120	260	✓	1200	390	✓	1200	390	✓	1800	390	✓
All Exc N 155 ft of	J		185			185		✓	200		✓	200		✓	100		✓
N 155 ft "	J		935	255		935	255	✓	1000	380	✓	1000	380	✓	1800	380	✓
N 155 ft "	K		960	360		960	360	✓	1030	540	✓	1030	540	✓	1600	540	✓
All Exc N 155 ft measured on N line of	K		160			160		✓	170		✓	170		✓	100		✓

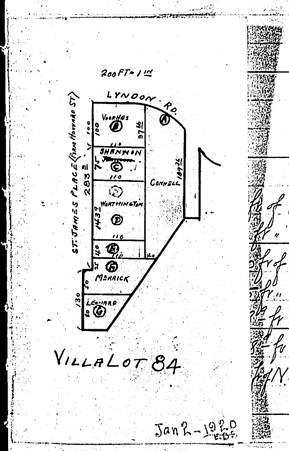

THE LAST NAME GIVEN IS THE ONE TO WHOM PROPERTY IS ASSESSED

NAME OF OWNER, At Noon on First Day in January, 1919	NAME OF OWNER, At Noon on First Day in January, 1920	NAME OF OWNER, At Noon on First Day in January, 1921	NAME OF OWNER, At Noon on First Day of January, 1922	NAME OF OWNER, At Noon on First Day of January, 1923
F.L. Hieatt		E.S. Kerr, Jr.		
Anna M Smith	James J. O'Marr	J.J. O'Marr Exc tract to E.S. Kerr, Jr.	Jas J. O'Marr Mill Site 3.U. Boyce etc	
Mittie J Churcher	"	"	"	
John F. McKnight				
Harriet Sheldon Goff		J.J. O'Marr	Jas J. O'Marr	A. M. Thompson
L.E. Winnek			Lorna E.B. Wennek	L.E. Winnek
F.L. Hieatt		Crescent Realty Co.		Geo H. Stone
Eduah D Georgi		J.J. O'Marr.	F.W. Johnstone	
Alice C. Doane				
J.H. Bradshaw				
"				
Elizabeth B. Merrick				
Anna B. Leonard				
Norvell Caskie Voorhees	Norvell C. Voorhees		Norvell Caskie Voorhees	
Emma A. Jeancon				R.C. Shannon
Louise Habermann		L. Habermann	Louise Habermann	
John H. Ring				TAX DEED
Anna M.W. Connell		Anna M.W. Connell		Union Title & Trust Co of S.D.
J.C. Sanders				John C. Sanders
Wanda "Mc Donald E.50		C.J. Crawford E50 S.6.85 355 ft a C. Riley E.50		
James R. Whittington E.½ E.6	Fred E. Estella M. Johnson	Fred E. Estelle M. Johnson W.½ E George Neumann W.63.5		
Claudia R. Neiman E.½ W.34	Fred M. Hills E.½ W. 34 ft.	Lillian Gibbs E.½ W.34 ft		
Leland McQuoid W.34	L.R. McQuoid W. 34 ft.			Leland McQuoid
H.L. Brenholtz				
Theodore Bennett				
A Wehrman			Edward N. Mason	
Geo L. Myers				
Carrie E. Weaver				
"				
Ellen A Barlow				
John H. Ring		J.N. Harding		
Wm H Wheeler	Wm John Scholl	W.C. Bryant		O.E. McCutchen et al
Margaret Burgner				
Helen M Anderson				
Nora K Sherman				
C M Robbins		R.J. Pritchard Graham. N4 50	Rawson J Pritchard	
F.S. Forster	H.L. Flegal	H.L. Flegal		
"	W.F. Hauser	Edwin B. Gibbs.	W.L. Hodges	W. L. Hodges
F.E. Lundblade				
			May. P. Spinney	
			"	
Citizens Sav. Bank of S.D		Elwin S. Lougee		
"				
"		"		
Melta R. Fritts				
Geo K Hellerman				
F.E. Eychaner	Margalice Graham		Lucy H. Draper	
Julia D Bergerman				
Geo K Hellerman				

THE LAST VALUE GIVEN IS THE ASSESSED VALUE FOR THE PRESENT YEAR

DESCRIPTION OR BOUNDARY FOR ASSESSMENT	LOT	Block	Value of Real Estate 1919	Value of Improvements 1919	CHECK	Value of Real Estate 1920	Value of Improvements 1920	CHECK	Value of Real Estate 1921	Value of Improvements 1921	CHECK	Value of Real Estate 1922	Value of Improvements 1922	CHECK	Value of Real Estate 1923	Value of Improvements 1923	CHECK
	73		660	700		660	700	✓	1100	1050	✓	1100	1050	✓	1450	1050	✓
Exc S 25 ft x 95 ft Mon to E. line & exc small tria pc in SE cor 11 ft front run to pt 95 ft S of NE cor	74		700			700			1400			1400			1600		
Exc S 25 ft x 95 ft Mon to E. line & exc small tria pc in SE cor 11 ft front run to pt 95 ft S of NE cor	75		1000	50		1000	200	✓	1250	930	✓	1725	555	✓	1600	550	✓
Exc (small tria pc in NW cor 22 ft front run to pt 80 ft S by 38 ft in)	75		1060			1060		✓	1300	480	✓	1000	480	✓	1200	480	✓
	76		1180	400		1180	400	✓	1450	600	✓	1250	600	✓	1600	600	✓
	77		1250			1250		✓	1450	1800	✓	1250	1800	✓	1600	1800	✓
	78		1120	280		1120	280	✓	1450	420	✓	1250	420	✓	1600	420	✓
	79		1060	300		1060	300	✓	1450	450	✓	1250	670	✓	1600	670	✓
	80		1000			1000		✓	1450		✓	1250	180	✓	1600	760	✓
	81		1500	500		1500	500	✓	1800	750	✓	1800	750	✓	2150	750	✓
	82		1850			1850		✓	2200		✓	2200		✓	2350		✓
	83		1700			1700		✓	2000		✓	2000		✓	2350		✓
N 75 ft of S 155 ft	84	F	600	330		600	330	✓	700	500	✓	700	500	✓	1100	500	✓
S 80 ft " "	84	G	500	300		500	300	✓	600	450	✓	600	450	✓	1000	450	✓
N 100 ft of W 110 ft	84	B	1200			1200		✓	1400		✓	1400		✓	2500		✓
S 75 ft of N 175 ft " W. 110 "	84	C	550			550		✓	700	1200	✓	700	1200	✓	1500	1200	✓
S 143½ ft " N 318½ ft W. 110 "	84	D	840			840		✓	1000		✓	1000		✓	2000		✓
S 40 ft of N 358½ ft W. 110 "	84	E	300			300		✓	350		✓	350		✓	600		—
All Exc S 155 ft & W. 110 ft of N 358½ ft	84	A	840	770		840	770	✓	1000	1150	✓	1000	1150	✓	2000	1150	✓
	85		700	80		600	80	✓	650	120	✓	650	120	✓	670	120	✓
	86		700	30		600	30	✓	650	50	✓	650	50	✓	900	50	✓
S 50 ft	87		240	40		240	40	✓	240	60	✓	240	70	✓	450	70	✓
W 63.5 ft Meas on Boone st	88		360	170		360	170	✓	360	250	✓	360	250	✓	550	250	✓
all Exc W 34 ft	88		400	190		400	190	✓	400	280	✓	400	280	✓	500	280	✓
W 34 ft	88		200	40		200	40	✓	200	60	✓	200	60	✓	400	60	✓
	89		540	190		540	190	✓	540	280	✓	540	280	✓	760	280	✓
	90		540	10		540	10	✓	540	10	✓	540	20	✓	720	20	✓
	91		540	80		540	80	✓	540	120	✓	540	120	✓	720	120	✓
	92		540	210		540	210	✓	540	310	✓	540	310	✓	720	310	✓
	93		540			540		✓	540		✓	540		✓	720		✓
	94		660			660		✓	660		✓	660		✓	720		✓
	95		660	60		660	60	✓	660	90	✓	660	90	✓	720	90	✓
	96		720	100		720	100	✓	720	150	✓	720	150	✓	720	150	✓
	97		840	50		840	50	✓	840	70	✓	840	70	✓	720	70	✓
	98		900	150		900	150	✓	900	220	✓	900	220	✓	720	220	✓
	99		960			960		✓	960		✓	960		✓	900	150	✓
	100		1080	20		1080	20	✓	1080	20	✓	1080	30	✓	1100	30	✓
	101		1500	20		1500	20	✓	1500	30	✓	1500	30	✓	1200	30	✓
E ly 38 ft Exc - N ly 80 ft of E ly 38 ft (1914)	102		360	200		360	200	✓	290	70	✓	290	80	✓	350	80	✓
all Ex - E. 38 ft	102		540	220		540	220	✓	540	330	✓	540	330	✓	650	330	✓
	103		1080			1080		✓	1080		✓	1080		✓	1250		✓
1914 28 ft front on E line Lyndon Road x 149 ft M or L in S W cor	74											225	375	✓	500	370	✓
1914 22 ft front on E line Lyndon Road x 185 ft M or L in N W cor	75											200		✓	400		✓
RE-SUB. of LOTS 64, 65 & 66			—			—				o		o					
	F		170	250		170	250	✓	170	30	✓	370	520	✓	630	520	✓
	G		510			510		✓	510	340	✓	510	750	✓	1250	750	✓
	H		900	240		900	240	✓	900	360	✓	900		✓	1600		✓
	I		1120	260		1120	260	✓	1200	390	✓	1200	390	✓	1800	390	✓
All Exc W 155 ft of	J		185			185		✓	200		✓	200		✓	100		✓
W 155 ft "	J		935	255		935	255	✓	1000	380	✓	1000	380	✓	1800	380	✓
W 155 ft "	K		960	360		960	360	✓	1030	540	✓	1030	540	✓	1600	540	✓
All Exc W 155 ft measured on N line of	K		160			160		✓	170		✓	170		✓	100		✓

THE LAST NAME GIVEN IS THE ONE TO WHOM PROPERTY IS ASSESSED

THE LAST VALUE GIVEN IS THE ASSESSED VALUE FOR THE PRESENT YEAR

NAME OF OWNER, At Noon on First Day in January, 1919	NAME OF OWNER, At Noon on First Day in January, 1920	NAME OF OWNER, At Noon on First Day in January, 1921	NAME OF OWNER, At Noon on First Day of January, 1922	NAME OF OWNER, At Noon on First Day of January, 1923	DESCRIPTION OR BOUNDARY FOR ASSESSMENT	LOT	Block	Value of Real Estate 1919	Value of Improvements 1919	CHECK	Value of Real Estate 1920	Value of Improvements 1920	CHECK	Value of Real Estate 1921	Value of Improvements 1921	CHECK	Value of Real Estate 1922	Value of Improvements 1922	CHECK	Value of Real Estate 1923	Value of Improvements 1923	CHECK
Herbert S Moore						1		1000			1000		✓	1200		✓	1200		X	1600		✓
Thomas O'Hallaran						2		750	100		750	100	X	1000	150	X	1000	150	X	1250	150	✓
M C. Pfefferkorn						3		875	230		875	230	✓	1050	340	X	1030	340	X	2000	340	✓
Mrs R. C. Gemmell			Robert C Gemmell		Belle A. Gemmell	A																
"					"																	
"					"																	
"					"																	
Mrs R. C. Gemmell			Robert C. Gemmell		"	4		1000	1500		1000	1500	✓	1560	2250	X	1500	2250	X	2250	2250	✓
"					"	B																
"					"																	
"					"																	
H. H. McFetridge						4		100			100		✓	120		X	120		X	120		✓
"						C																
"																						
"																						
H. H. McFetridge						4		4000			4000		X	4500		X	4500		X	3100		✓
"						D																
"																						
Percy Whitehead						4		100			100		X	120		X	120		X	120		✓
"						E																
"																						
"																						
"																						
Percy Whitehead						4		1400	700		1400	700	✓	1700	1050	X	1700	1050	X	3100	1050	✓
"						F																
"																						
"																						
"																						
E. Y. Barnes				Henry & Marian A Lippitt	Henry Lippitt	4		100			100		✓	120		X	120		X	120		✓
"						G																
"																						
"																						
M C. Pfefferkorn						4		2300			2300		✓	3000		✓	3000		X	3100		✓
"						H																
"																						
Annie N. Andrew			R. L. & Frances Roberts			4		100			100		✓	120		X	120		X	120		✓
"			"			I																
"			"																			
Ernest H. Pohle	Ernest H. Pohle	Mrs E. H Pohl	E. H. Pohl			4		500	260		500	260	X	600	390	X	600	390	X	1600	390	✓
"	"	"	"			J																
"	"	"	"																			
Laura A Knapp						4		400	250		400	250	X	500	370	X	500	370	X	1250	370	✓
"						K																
						4		200	200		200	200	X	225	300	X	225	300	X	450	300	✓

A: Com at a ft on E'ly line Lot 4 which is N 18°58' E 153.9 ft from S E Cor, said ft being N E cor of land conveyed to E Y Barnes by D 8567, Rec: the N 89°13' W alg S'ly line of Barnes land 321 ft; the N 36°01' E 442 ft; the N'ly on the arc of a curve whose radius is 25 ft a dist of 24.81 ft; the N 69°01' E 387.67 ft more or less to a ft on E'ly line of said Lot 4; the S 18°58' W along E'ly line 215.34 ft to ft of Com & being part Lot 4 (Known on Lot A)

B: Com at a ft which N 89°13' W 321 ft from a ft which is N 18°58' E 153.9 ft from S E Cor Lot 4; the N 89°13' W 11.24 ft; the N 0°33'37" E 53.32 ft; the N 69°01' E 25 ft; the S'ly on the arc of a curve whose radius is 25 ft a dist of 24.63 ft; the S 36°01' W 442.42 ft to ft of Com being part of Lot 4 (Known as Lot B)

C: Com at a ft that bears N 18°58' E a dist of 624.38 ft from most W'ly Cor Lot 6 No Ills Hts; the S 69°01' W 387.67 ft; the W'ly on the arc of a curve whose radius is 25 ft a dist of 42.72 ft; the N 27°34' W 183.72 ft; the N 36°17' E 156.27 ft; the N 53°55' W 342 ft; the N 15°46' E 272 ft; the S 63°07' E 220 ft; the S 50°40' E 236 ft; the S 18°58' W 187.67 ft to ft of Com being ft Lot 4 known as Lot C

D: Com at a ft that bears S 69°01' W a dist of 387.67 ft from a ft that bears N 18°58' E 624.38 ft from most W'ly Cor Lot 6 No Ills Hts; the S 69°01' W 35 ft; the N 27°34' W 25 ft; the E'ly on the arc of a curve whose radius is 25 ft a dist of 42.72 ft to ft of beg; being ft Lot 4 known as Lot D

E: Com at a ft on W line Lot 4 which is N 36°17' E 191.11 ft from most W'ly Cor of said Lot 4; the S 53°55' E 1147.2 ft to N'ly line of Montecito Dr; the N on E'ly direction along said N'ly line of Montecito Dr 97.33/100 ft; the N 36°01' E 77.7 ft; the N'ly along a curve to the left whose radius is 25 ft 30.96 ft to ft of reverse curve; the N'ly along said reverse curve whose radius is 75 ft a dist of 121.66 ft; the N 27°34' W 183.92 ft; the S 53°17' W 185.21 ft to ft of beg; being part Lot 4 (Known as Lot E)

F: Com at a ft that bears N 89°13' W a dist of 332.24 ft from a ft that bears N 18°58' E 408.87 ft from the most W'ly Cor Lot 6 No Ills Hts; the N 11°33'37" E 53.32 ft; the N 27°34' W 25 ft; the E'ly on the arc of a curve whose radius is 25 ft a dist of 42.72 ft to a ft of reverse curve whose radius is 25 ft a dist of 39.20 ft; the S 36°01' W 77.7 ft; the S 53°59' E 9 ft; the N 36°01' E 73.32 ft to ft of beg; being part Lot 4 (Known as Lot F)

G: Com at most S'ly Cor Lot 4; M M 2; the N 89°13' W along S line said Lot 4 a dist of 262.27 ft more or less to E'ly line Lot Hortensia St; the N'ly along E'ly line of said St 104.22 ft; the N 36°01' E 73.32 ft; the S 89°13' E 333.24 ft more or less to E line of said Lot 4; the S 18°58' W along E line 157.11 ft to ft of Com being part of Lot 4 (Known as Lot G)

H: Beg at N'ly Cor Lot 3; M M 2; the N 89°13' W along N line of said Lot 3 a dist of W 33.3 ft to E'ly line of Hortensia St; the S'ly along E'ly line of said Hortensia St 27.11 ft; the N 49°08' E 41.27 ft to ft of beg; being part of Lot 4 (Known as Lot H)

I: Beg at a ft on W'ly line Lot 4 which is N 36°17' E 139.11 ft from most W'ly Cor thereof; the S 5°33' E 106.25 ft to N'ly line of Hortensia St; the E'ly along said N'ly line of Hortensia St 55 ft; the N 9°55' W 119.1 ft to W'ly line of Lot 4; the S 36°17' W 58.115 ft to ft of beg; being part of Lot 4 (Known as Lot I)

J: Beg at a ft on W'ly line of Lot 4 which is N 36°17' E 63.45 ft from most W'ly Cor thereof; the S 0°45' E 146.9 ft to N line Hortensia St; the E'ly along said N'ly line Hortensia St 55 ft; the N 5°33' W 106.25 ft to W'ly line Lot 4; the S 36°17' W 76.21 ft to ft of beg; being ft Lot 4 known as Lot J

K: Beg at most W'ly Cor Lot 4; the N 36°17' E 63.45 ft; the S 0°45' W 46.2 ft to N line of Hortensia St; the W'ly along said N line Hortensia St to ft of beg; being ft Lot 4 known as Lot K

THE LAST NAME GIVEN IS THE ONE TO WHOM PROPERTY IS ASSESSED

THE LAST VALUE GIVEN IS THE ASSESSED VALUE FOR THE PRESENT YEAR

NAME OF OWNER, At Noon on First Day in January, 1919	NAME OF OWNER, At Noon on First Day in January, 1920	NAME OF OWNER, At Noon on First Day in January, 1921	NAME OF OWNER, At Noon on First Day of January, 1922	NAME OF OWNER, At Noon on First Day of January, 1923	DESCRIPTION OR BOUNDARY FOR ASSESSMENT	LOT	Block	Value of Real Estate 1919	Value of Improvements 1919	CHECK	Value of Real Estate 1920	Value of Improvements 1920	CHECK	Value of Real Estate 1921	Value of Improvements 1921	CHECK	Value of Real Estate 1922	Value of Improvements 1922	CHECK	Value of Real Estate 1923	Value of Improvements 1923	CHECK
Rebecca M Schiller	Rebecca Schiller	Henry & Marion Almy Lippitt		Henry Lippitt	alley closed 1921	5	-	1875			1875		X	3000	7000	X	3000	7000	X	3600	7000	X
J. P. Duncan		Henry & Marion Almy Lippitt			"	6		1875			1875		X	3000		X	3000		X	3600		X
Belle Graves			Henry & Marion A Lippitt		"	7		2000			2000		X	2600		✓	2600		X	3900		X
Belle Graves			"		"	8		1875			1875		X	2400		✓	2400		X	3400		X
Belle Graves			"		"	9		1875			1875		X	2400		✓	2400		X	4000		X

THE LAST NAME GIVEN IS THE ONE TO WHOM PROPERTY IS ASSESSED

THE LAST VALUE GIVEN IS THE ASSESSED VALUE FOR THE PRESENT YEAR

NAME OF OWNER, At Noon on First Day in January, 1919	NAME OF OWNER, At Noon on First Day in January, 1920	NAME OF OWNER, At Noon on First Day in January, 1921	NAME OF OWNER, At Noon on First Day of January, 1922	NAME OF OWNER, At Noon on First Day of January, 1923	DESCRIPTION OR BOUNDARY FOR ASSESSMENT	LOT	Block	Value of Real Estate 1919	Value of Improvements 1919	CHECK	Value of Real Estate 1920	Value of Improvements 1920	CHECK	Value of Real Estate 1921	Value of Improvements 1921	CHECK	Value of Real Estate 1922	Value of Improvements 1922	CHECK	Value of Real Estate 1923	Value of Improvements 1923	CHECK
Frank A. Ricker						A	—	1580	710		1580	710	X	1600	1410	X	1600	1400	X	2700	1400	X
"						B		1180			1180		X	1200		X	1200		X	2250		X
"						C		1180			1180		X	1200		X	1200		X	2250		X
Kate Sidle Regan	Kate S. Regan					D		1180	260		1180	260	X	1200	390	X	1200	390	X	2250	390	X
Horace Shank		John J. Crook				E		1180	310		1180	310	X	1200	460	X	1200	460	X	2250	460	X
Jesse George			Edgar Schiller			F		1180	480		1180	480	X	1200	960	X	1200	950	X	2250	950	X
W. E. Kier						G		1180	360		1180	360	X	1200	540	X	1200	540	X	2250	540	X
"		P. S. Hughes				H		1180			1180		X	1200		X	1200		X	2250		X
P. S. Hughes		"				I		1180	270		1180	270	X	1200	400	X	1200	400	X	2250	400	X
J. E. Franklin			Chas. O. Graves			J		1180	280		1180	280	X	1200	420	X	1200	420	X	2250	420	X
Susie Ross Warren	Schuyler C. Kelly			Sylvester Kiff		K		1180	350		1180	350	X	1200	520	X	1200	520	X	2250	520	X
A. S. Cosgrove	Arnold S. Cosgrove					L		1180	260		1180	260	X	1200	390	X	1200	390	X	2250	390	X
C. E. Stewart						M		1425	560		1425	560	X	1500	1080	X	1500	1100	X	3000	1100	X
D. K. Adams		S. B. Bennett				N		1320			1320		X	1600		X	1600		X	2350		X
F. A. Garetson	Gretchen Bennett					O		1020	600		1020	600	X	1200	900	X	1200	900	X	2000	900	X
"	"					P		1020			1020		X	1200		X	1200		X	2000		X
Alice J. Hulbert						Q		1020			1020		X	1200		X	1200		X	2000		X
Chas. Fozzard						R		1020	270		1020	270	X	1200	400	X	1200	400	X	2000	400	X
Ed Kingston		O. B. Moore				S		1020	280		1020	280	X	1200	420	X	1200	420	X	2000	420	X
Charlotte L. P. Stearns						T		1020	330		1020	330	X	1200	500	X	1200	500	X	2000	500	X
William H. Stevenson	W. H. Stevenson					U		1020	20		1020	20	X	1200	30	X	1200	30	X	2000	30	X
D. K. Adams		Adam F. Weckler	Joseph Ferguson			V		1020			1020		X	1200	775	X	1200	780	X	2000	780	X
Angeline Dagg						W		960	470		960	470	X	1200	930	X	1200	930	X	2000	930	X
Edward C. Mann		Mrs. S. C. Johnson	S. C. Johnson	Salina C. Johnson		X		960	450		960	450	X	1200	890	X	1200	890	X	2000	890	X
J. & Ida Paulson	Chas. A. Lindsey Exc N85	E. R. Bladen			Exc. NE85 fr lots Y &	Z		960			600	450	X	1000	900	X	1000	900	X	1500	900	X
"	Peter Peterson N85			Martha Peterson	NE85 fr lots Y &	Z		1020			1380	600	X	1500	900	X	1500	1200	X	3500	1200	X

THE LAST NAME GIVEN IS THE ONE TO WHOM PROPERTY IS ASSESSED

NAME OF OWNER, At Noon on First Day in January, 1919	NAME OF OWNER, At Noon on First Day in January, 1920	NAME OF OWNER, At Noon on First Day in January, 1921	NAME OF OWNER, At Noon on First Day of January, 1922	NAME OF OWNER, At Noon on First Day of January, 1923
Carl Luedere				
"				
Geo. A. Heuermann				
"			Minerva A. Heuermann.	
"			"	
"			"	
"			"	
Ida R Collar		Emma J. Stout NW40	M E W J Simpson N. 40	
W. E. Zink	Stella E. Fink	Stella E Fink E1/2		
Geo A Heuermann			Minerva A Heuermann	
Theodore H. Dewitz				
"				
"				
Geo A Heuermann		F W Arnold	Alice M Murphy	
Harold Angier	Richard E Dees	Hayton Chase	"	
"	"	"		
Paul Bertsch				
"				
"				
Geo A Heuermann	F. J. Wright Exc W52		F J & Virginia Wright Exc W. 52'	
	Geo A Heuermann W52		Minerva A. Heuermann W52'	
"	"	Nelle D. Stover		
"		Geo A Heuermann		Isabel L. Nicholson
"	P. S. Hughes	Arthur Hays		

THE LAST VALUE GIVEN IS THE ASSESSED VALUE FOR THE PRESENT YEAR

DESCRIPTION OR BOUNDARY FOR ASSESSMENT	LOT	Block	Value of Real Estate 1919	Value of Improvements 1919	CHECK	Value of Real Estate 1920	Value of Improvements 1920	CHECK	Value of Real Estate 1921	Value of Improvements 1921	CHECK	Value of Real Estate 1922	Value of Improvements 1922	CHECK	Value of Real Estate 1923	Value of Improvements 1923	CHECK
P 8	1	–	120			50		X	50		✓	50		X	130		✓
	2		120			50		X	50		✓	50		X	130		✓
	3		120			50		X	50		✓	50		X	130		✓
	4		120			50		X	50		✓	50		X	130		✓
	5		120			40		X	40		✓	40		X	100		✓
	6		120			60		X	60		✓	60		X	180		✓
	7		120			60		X	60		✓	60		X	130		✓
	8		300			550		✓	550		X	550		X	800		✓
all Exc N40 ft	9		660	180		1000	180	✓	335	265	✓	335	260	X	420	260	✓
all Exc " "								S	665		✓	665		X	830		✓
	10		270			150		X	150		✓	150		X	360		✓
	11		480			500		X	500		✓	500		X	720		✓
	12		240			240		X	240		✓	240		X	360		✓
	13		360			450		X	450		✓	450		X	720		✓
	14		360	300		450	300	X	450	450	✓	450	450	X	800	450	✓
	15		180			75		X	75		✓	75		X	270		✓
	16		150	50		150	50	✓	150	70	✓	150	80	X	220	80	✓
W ½	17		75			75		✓	75		✓	75		X	110		✓
E ½	17		75			75		✓	75		✓	75		X	110		✓
	18		150	70		150	70	✓	150	100	✓	150	100	X	220	100	✓
	19		120			120		✓	170		✓	120		X	220		✓
E750 all Exc W52 ft	20		1500	20		1250	70	✓	1750	100	✓	1250	100	X	2250	100	✓
W52 ft						250		✓	250	750	✓	250	750	X	450	750	✓
	21		330			375		✓	375	750	✓	375	750	X	720	750	✓
	22		450			325		X	375	825	✓	325	825	X	1000	820	✓
	23		390			500	300	X	500	450	X	500	450	X	720	450	✓

THE LAST NAME GIVEN IS THE ONE TO WHOM PROPERTY IS ASSESSED

NAME OF OWNER, At Noon on First Day in January, 1919	NAME OF OWNER, At Noon on First Day in January, 1920	NAME OF OWNER, At Noon on First Day in January, 1921	NAME OF OWNER, At Noon on First Day of January, 1922	NAME OF OWNER, At Noon on First Day of January, 1923
Ballard & Brockett				
"				
"				
"				
"				
"				
"				
"				
"				
"				
"				
"				
"				
"				
"				
"				

THE LAST VALUE GIVEN IS THE ASSESSED VALUE FOR THE PRESENT YEAR

DESCRIPTION OR BOUNDARY FOR ASSESSMENT	LOT	Block	Value of Real Estate 1919	Value of Improvements 1919	CHECK	Value of Real Estate 1920	Value of Improvements 1920	CHECK	Value of Real Estate 1921	Value of Improvements 1921	CHECK	Value of Real Estate 1922	Value of Improvements 1922	CHECK	Value of Real Estate 1923	Value of Improvements 1923	CHECK
P 8	1		480			500		✓	500		✓	500		X	720		✓
	2		180			180		✓	180		✓	180		X	360		✓
	3		790			790		✓	790		✓	790			540		✓
	4		790			790		✓	790		✓	790			540		✓
	5		790			790		✓	790		✓	790			540		✓
	6		300			300		✓	300		✓	300		X	450		✓
	7		90			90		✓	90		✓	90			180		✓
	8		90			90		✓	90		✓	90			180		✓
Less street	9		70			70		✓	70		✓	70		X	130		✓
Less street	10		60			60		✓	60		✓	60		X	130		✓
Less street	11		50			50		✓	50		✓	50		X	180		✓
Less street	12		40			40		✓	40		✓	40		X	180		✓
	13		90			90		✓	90		✓	90			40		✓
	14		90			90		✓	90		✓	90			40		✓
	15		90			90		✓	90		✓	90			40		✓
	16		90			90		✓	90		✓	90			40		✓
	17		90			90		✓	90		✓	90			40		✓
	18		90			90		✓	90		✓	90			40		✓

THE LAST NAME GIVEN IS THE ONE TO WHOM PROPERTY IS ASSESSED

NAME OF OWNER, At Noon on First Day in January, 1919	NAME OF OWNER, At Noon on First Day in January, 1920	NAME OF OWNER, At Noon on First Day in January, 1921	NAME OF OWNER, At Noon on First Day of January, 1922	NAME OF OWNER, At Noon on First Day of January, 1923
Theodore Schmidt		"		
"		"		
"		"		
"		"		
Rufus Choate Jr				
"				
"				
"				
"				
"				
"				
"				
"				
"				
"				
John M. Page				
"				
"				
Spencer M Marsh			Wm M Perley	
"			"	
"				
A.E. Dodson Agt.		Edw. J. Holmes		
"		"		
"		"		
San Ferry Smith Co			E A. Field	Jno. D. Stephens
"			"	"
"			"	"
"				

THE LAST VALUE GIVEN IS THE ASSESSED VALUE FOR THE PRESENT YEAR

DESCRIPTION OR BOUNDARY FOR ASSESSMENT	LOT	Block	Value of Real Estate 1919	Value of Improvements 1919	CHECK	Value of Real Estate 1920	Value of Improvements 1920	CHECK	Value of Real Estate 1921	Value of Improvements 1921	CHECK	Value of Real Estate 1922	Value of Improvements 1922	CHECK	Value of Real Estate 1923	Value of Improvements 1923	CHECK
B 8	31	402	10			10		✓	10		✓	10		✓	10		✓
	32		50			50		✓	50		✓	50		✓	30		✓
	33		60			60		✓	60		✓	60		✓	50		✓
	34		90			90		✓	90		✓	90		✓	80		✓
	1	403	540			540		✓	540		✓	540		✓	250		
	2		360			360		✓	360		✓	360		✓	180		
	3		360			360		✓	360		✓	360		✓	180		
	4		360			360		✓	360		✓	360		✓	180		
	5		360			360		✓	360		✓	360		✓	180		
	6		360			360		✓	360		✓	360		✓	180	all	✓
	7		360			360		✓	360		✓	360		✓	180		
	8		360			360		✓	360		✓	360		✓	180		
	9		300			300		✓	300		✓	300		✓	100		
	10		120			120		✓	120		✓	120		✓	70		
	11		60			60		✓	60		✓	60		✓	50		
	12		40			40		✓	40		✓	40		✓	20		
	22		330			330		✓	330		✓	330		✓	270		✓
	23		390	160		390	160	✓	390	240	✓	390	230	✓	320	230	✓
	24		420			420		✓	420		✓	420		✓	320		✓
	25		420			420		✓	420		✓	420		✓	320		✓
	26		420	50		420	50	✓	420	70	✓	420	70	✓	320	70	✓
	27		420			420		✓	420		✓	420		✓	320		✓
	28		420			420		✓	420		✓	420		✓	320		✓
	29		420			420		✓	420	340	✓	420	350	✓	320	350	✓
	30		420			420		✓	420		✓	420		✓	320		✓
	31		420			420		✓	420		✓	420		✓	320		✓
	32		420			420		✓	420		✓	420		✓	320		✓
	33		420			420		✓	420		✓	420		✓	320		✓
	34		600			600		✓	600		✓	600		✓	400	120	✓

THE LAST NAME GIVEN IS THE ONE TO WHOM PROPERTY IS ASSESSED

NAME OF OWNER, At Noon on First Day in January, 1919	NAME OF OWNER, At Noon on First Day in January, 1920	NAME OF OWNER, At Noon on First Day in January, 1921	NAME OF OWNER, At Noon on First Day of January, 1922	NAME OF OWNER, At Noon on First Day of January, 1923
H. Ulzen				
"				
"				
"				
"				
"				
Mrs M C. Dievendorff				
"				
Wilson & Smith Co.				
"				
A M Shook				-Tax Deed-
Alice M Osenburg				
"				
M Hall				
"				
"				
San Ferry Smith Co				TAX DEED
"				TAX DEED
"				TAX DEED
"				TAX DEED
"				TAX DEED
Mary Mundelius				Conrad & Louise Mundelius
"				"
Imez B & Mariam Grove				
"				
Felsenheld Estate Co.	Land Title Guaranty Co.	Felsenheld Est. Co.		Zeno Alexander
"	"	"		"
"	"	"		"
"	"	"		"

THE LAST NAME GIVEN IS THE ONE TO WHOM PROPERTY IS ASSESSED

NAME OF OWNER, At Noon on First Day in January, 1919	NAME OF OWNER, At Noon on First Day in January, 1920	NAME OF OWNER, At Noon on First Day in January, 1921	NAME OF OWNER, At Noon on First Day of January, 1922	NAME OF OWNER, At Noon on First Day of January, 1923
A C Dewell				
Rufus Choate Jr				John Lee Jobson Executor
"				" "
O. J. Kendall	Oscar J & Mrs Lena Kendall			
"	"			
"	"			
"	"			
"	"			
"	"			
"	"			
James White Est	" 1/2	James White Est. Und 1/2		
"	Martha White Wid 1/2	" "		
Bertha B. Mitchell				
"				
"				
J. J. Brownrigg				
"				
"				
"				
"				
Jesse Davis				
"				
John V. Souza	Walter G Perkins for 1920		Walter G. Perkins	
"	" " GEE.		"	
"			"	
Osborn Hill				
Osborn Hill				
Allen I. Hawley				
"				
"				
"				
"				
"				
"				
Allen I. Hawley			W. J. + H. V. Taylor	
"			"	
"			"	
"			"	
"			"	
"			"	
Dolly L Schindler	W. F. Taylor		W. F. + Walter V Taylor	
"	"		"	
"			"	

THE LAST VALUE GIVEN IS THE ASSESSED VALUE FOR THE PRESENT YEAR

DESCRIPTION OR BOUNDARY FOR ASSESSMENT	LOT	Block	Value of Real Estate 1919	Value of Improvements 1919	CHECK	Value of Real Estate 1920	Value of Improvements 1920	CHECK	Value of Real Estate 1921	Value of Improvements 1921	CHECK	Value of Real Estate 1922	Value of Improvements 1922	CHECK	Value of Real Estate 1923	Value of Improvements 1923	CHECK
	1	406	420			420			420			420			540		
	2		300			300			300			300			360		
	3		285			285			285			285			320		
	4		150			150			150			150			180		
	5		60			60			60			60			80		
	6		45			45			45			45			50		
	7		45			45			45			45			50		
	8		45			45			45			45			50		
	9		45			45			45			45			50		
	10		45			45			45			45			50		
	11		45			45			45			45			50		
	12		45			50			50			50	Und 1/2 J.W.		50	Und 1/2 J.W. Est	
	13		75			70			70			70	Und 1/2 M.W.		80	Und 1/2 in trust	
	14		30			30			30			30			40		
	21		30			30			30			30			40		
	22		75			75			75			75			100		
	23		60			60			60			60			90		
	24		60			60			60			60			90		
	25		60			60			60			60			90		
	26		60			60			60			60			90		
	27		60			60			60			60			90		
	28		180			180			180			180			270		
	29		225			225			225			225			340		
	30		260			260			260			260			380		
	31		285			285			285			285			430		
	32		315			315			315			315			470		
	33		360			360			360			360			540		
	34		480			480			480			480			720		
Osborn Hill		407	0			Osborn Hill											
Osborn Hill		408	0			Osborn Hill											
	1	409	5			5			5			5			40		
	2		5			5			5			5			40		
	3		5			5			5			5			40		
	32		10			10			10			10			50		
	33		50			50			60			50			150		
	34		120			120			120			120			300		
	1	410	75			75			75			75			80		
	2		50			50			50			50			40		
	3		15			15			15			15			20		
	32		15			15			15			15			20		
	33		50			50			50			50			40		
	34		80			80			80			80			80		
	1	411	60	200		60	200		60	300		60	300		80	300	
	2		50			50			50			50			60		
	3		15			15			15			15			30		

THE LAST NAME GIVEN IS THE ONE TO WHOM PROPERTY IS ASSESSED

NAME OF OWNER, At Noon on First Day in January, 1919	NAME OF OWNER, At Noon on First Day in January, 1920	NAME OF OWNER, At Noon on First Day in January, 1921	NAME OF OWNER, At Noon on First Day of January, 1922	NAME OF OWNER, At Noon on First Day of January, 1923
Ruby J Cornell Und ½				
Mrs Carl S Ferris Und ½				
Ruby J Cornell Und ½				
Mrs Carl S Ferris Und ½				

THE LAST VALUE GIVEN IS THE ASSESSED VALUE FOR THE PRESENT YEAR

DESCRIPTION OR BOUNDARY FOR ASSESSMENT	LOT	Block	Value of Real Estate 1919	Value of Improvements 1919	CHECK	Value of Real Estate 1920	Value of Improvements 1920	CHECK	Value of Real Estate 1921	Value of Improvements 1921	CHECK	Value of Real Estate 1922	Value of Improvements 1922	CHECK	Value of Real Estate 1923	Value of Improvements 1923	CHECK
	1	430	30			30			30			30			50		
	2		30			30			30			30			50		
	3		30			30			30			30			50		
	4		30			30			30			30			50		
	5		30			30	Und ½ Cornell	X	30	Und ½ Cornell	X	30		X	50		
	6		30			30			30			30			50		
	7		50			50			50			50			50	Und ½	X
	8		60			60			60			60			50	Und ½	
	9		60			60	Und ½	X	60	Ferris	X	60		X	50	Cornell	X
	10		60			60			60			60			50		
	11		60			60			60			60			50		
	12		90			90			90			90			50		
									540						600		
									28								
	1	431	100			100			100		X	100			220		
	2		150			150			150		X	150			100		
	3		160			160			160		X	160			100		
	4		170			170			170		X	170			100		
	5		180			180			180		X	180			100		
	6		180			180			180		X	180			100		
	7		140			140			140		X	140			100		
	8		120			120			170		X	120			90		
	9		120			120			170		X	120			40		
	10		120			120	Und ½ Cornell	X	170	Und ½ Cornell	X	120		X	30		
	11		120			120			170		X	120			20		
	12		120			120			170		X	120			20	Und ½	X
	13		380			380	Und ½	X	380		X	380			40	Und ½	
	14		300			300			300		X	300			40	Cornell	X
	15		300			300			300		X	300			70		
	16		330			330			330		X	330		X	90		
	17		330			330			330			330			130		
	18		350			350			350			350			160		
	19		360			360			360			360			180		
	20		360			360			360			360			180		
	21		360			360			360			360			180		
	22		360			360			360			360			200		
	23		360			360			360			360			220		
	24		450			450			450			450			320		
												5870			3380		
												2			2520		

THE LAST NAME GIVEN IS THE ONE TO WHOM PROPERTY IS ASSESSED

NAME OF OWNER, At Noon on First Day in January, 1919	NAME OF OWNER, At Noon on First Day in January, 1920	NAME OF OWNER, At Noon on First Day in January, 1921	NAME OF OWNER, At Noon on First Day of January, 1922	NAME OF OWNER, At Noon on First Day of January, 1923
Ruby J Cornell (Mrs) ½				
Mrs Carl S Ferris Mrs ½				
Christian Anderson	Louise P Bruner			
"	"			
F Litchfield				
Emma Regnum	TAX DEED	A M Shook		
W. F. Stevens				
"				
Georges Enders				
"				
"				
"				
Ellen A Newberry				
"				
Henrietta G Cowell				
"				
"				
"				
Ed A Sears				
Sam Ferry Smith Co.			TAX DEED	
	W. F. Stevens			
Sam Ferry Smith Co.			TAX DEED	
"			TAX DEED	
Ed A Sears				
Roger L Scott				
"				

THE LAST VALUE GIVEN IS THE ASSESSED VALUE FOR THE PRESENT YEAR

DESCRIPTION OR BOUNDARY FOR ASSESSMENT	LOT	Block	Value of Real Estate 1919	Value of Improvements 1919	CHECK	Value of Real Estate 1920	Value of Improvements 1920	CHECK	Value of Real Estate 1921	Value of Improvements 1921	CHECK	Value of Real Estate 1922	Value of Improvements 1922	CHECK	Value of Real Estate 1923	Value of Improvements 1923	CHECK
	1	432	30			30			30			30			30		
	2		30			30			30			30			30		
	3		30			30			30			30			30		
	4		30			30			30			30			30		
	5		30			30			30			30			30		
	6		30			30			30			30			30		
	7		30			30			30			30			30		
	8		30			30			30			30			30		
	9		30			30			30			30			30		
	10		30			30	mw by Cornell	X	30			30			30		
	11		30			30			30			30			30		
Less street	12		30			30			30	½ nd ½ Cornell	✓	30		X	30	und ½	
	13		30			30			30			30			30	"	X
	14		30			30			30			30			30	Und ½	
	15		30			30		✓	30			30			30	Cornell	X 30.
	16		30			30	mw by	✓	30 ✓		✓	30		X	30		
	17		30			30			30			30			30		
	18		30			30			30			30			30		
	19		30			30			30			30			30		
	20		30			30			30			30			30		
	21		30			30			30			30			30		
	22		30			30			30			30			30		
	23		30			30			30			30			30		
	24		30			30			30			30			30		
									720 / 36						720		
Less street	1	433	15			15		X	15		✓	15		X	20		X
"	2		20			20		X	20		✓	20		X	20		X
"	3		25			25		X	25		X	25		X	20		X
"	4		25			(25)		-	25		✓	25		X	20		X
"	5		30			30		X	30		X	30		X	30		X
"	6		30			30		X	30		X	30		X	30		X
"	7		25			25		X	25		✓	25		X	20		X
Less street	8		30			30		X	30		✓	30		X	30		X
	9		30			30		X	30		✓	30		X	30		X
	10		30			30		X	30		✓	30		X	30		X
	11		30			30		X	30		✓	30		X	30		X
	12		30			30		X	30		✓	30		X	30		X
Less street	13		20			20		X	20		✓	20		X	20		X
"	14		15			15		X	15		✓	15		X	10		X
"	15		10			10		X	10		✓	10		X	10		X
"	16		10			10		X	10		✓	10		X	10		X
"	17		0			0			0		X	0		X	0		X
"	18		5			5		X	5		X	5		X	(10)		- 1
"	19		10			10		X	10		X	10		X	10		X
"	20		15			15		X	15		X	15		X	(10)		- 1
"	21		20			20		X	20		X	20		X	(20)		-
"	22		25			25		✓	25		✓	25		X	20		X
"	23		25			25		X	25		✓	25		X	20		X
"	24		30			30		X	30		✓	30		X	30		X

THE LAST NAME GIVEN IS THE ONE TO WHOM PROPERTY IS ASSESSED

THE LAST VALUE GIVEN IS THE ASSESSED VALUE FOR THE PRESENT YEAR

NAME OF OWNER, At Noon on First Day in January, 1919	NAME OF OWNER, At Noon on First Day in January, 1920	NAME OF OWNER, At Noon on First Day in January, 1921	NAME OF OWNER, At Noon on First Day of January, 1922	NAME OF OWNER, At Noon on First Day of January, 1923
Rufus Choate Jr.				
"				
"				
"

THE LAST NAME GIVEN IS THE ONE TO WHOM PROPERTY IS ASSESSED

NAME OF OWNER, At Noon on First Day in January, 1919	NAME OF OWNER, At Noon on First Day in January, 1920	NAME OF OWNER, At Noon on First Day in January, 1921	NAME OF OWNER, At Noon on First Day of January, 1922	NAME OF OWNER, At Noon on First Day of January, 1923
Geo R. Rogers		"	Clara May Koch	
"		"	"	
Francis E. Holmes				
"				
"				
"				
Fred H. Cobb				
"				
"				
"				
D.N. Hewitt			D.N. Hewitt Est	
"			"	
"			"	
"			"	
"			"	
"			"	
"			"	
"			"	
"			"	
"			"	
Spencer M Marsh			Spencer M Marsh	
"			"	
C. Stephan			"	
"			"	
"				C. Stephan
"				
"				
"				
Francis L. Bonifield				
"				
Mary Hansen				Mary Hanson
Anita Chubb		Anita D. Chubb		
"		"		
Marietta Starr				Madge St. Walters
"				"
N. A. Gignac				
"				
Spencer M Marsh				R. P. Bonifield
Amanda M Rinehart	Mrs A.M. Rinehart	Amanda M Rinehart		
"	"	"		

THE LAST VALUE GIVEN IS THE ASSESSED VALUE FOR THE PRESENT YEAR

DESCRIPTION OR BOUNDARY FOR ASSESSMENT	LOT	Block	Value of Real Estate 1919	Value of Improvements 1919	CHECK	Value of Real Estate 1920	Value of Improvements 1920	CHECK	Value of Real Estate 1921	Value of Improvements 1921	CHECK	Value of Real Estate 1922	Value of Improvements 1922	CHECK	Value of Real Estate 1923	Value of Improvements 1923	CHECK
	3	436	300	400		300	400	✓	300	600	✓	300	600	✓	400	600	✓
	4		300			300		✓	300		✓	300		✓	380		✓
	5		300			300		✓	300		✓	300		✓	360		✓
	6		300			300		✓	300		✓	300		✓	360		✓
	7		300			300		✓	300		✓	300		✓	360		✓
	8		300			300		✓	300		✓	300		✓	340		✓
	9		300			300		✓	300		✓	300		✓	320		✓
	10		300			300		✓	300		✓	300		✓	290		✓
	11		300			300		✓	300		✓	300		✓	270		✓
	12		300			300		✓	300		✓	300		✓	290		✓
	13		390			390		✓	390		✓	390		✓	340		✓
	14		270			270		✓	270		✓	270		✓	450		✓
	15		270			270		✓	270		✓	270		✓	450		✓
	16		270			270		✓	270		✓	270		✓	450		✓
	17		270			270		✓	270		✓	270		✓	450		✓
	18		270			270		✓	270		✓	270		✓	450		✓
	19		270			270		✓	270		✓	270		✓	450		✓
	20		270			270		✓	270		✓	270		✓	450		✓
	21		270			270		✓	270		✓	270		✓	450		✓
	22		225			225		✓	225		✓	225		✓	450		✓
	3	437	420			420		✓	420		✓	420		✓	360		✓
	4		420			420		✓	420		✓	420		✓	360		✓
	5		360			360		✓	360		✓	360	580	✓	320	580	✓
	6		360			360		✓	360		✓	360		✓	270		✓
	7		360			360		✓	360		✓	360		✓	250		✓
	8		360			360		✓	360		✓	360		✓	220		✓
	9		300			300		✓	300		✓	300		✓	200		✓
	10		300			300		✓	300		✓	300		✓	180		✓
	11		240			240		✓	240		✓	240		✓	100		✓
	12		240			240		✓	240		✓	240		✓	90		✓
	13		120			120		✓	120		✓	120		✓	130		✓
	14		180	20		180	20	✓	180	30	✓	180	30	✓	160	30	✓
	15		240			240		✓	240		✓	240		✓	220		✓
	16		300	20		300	20	✓	300	30	✓	300	30	✓	290	30	✓
	17		300			300		✓	300		✓	300		✓	340		✓
	18		300			300		✓	300		✓	300		✓	360		✓
	19		300			300		✓	300		✓	300		✓	360		✓
	20		300			300		✓	300		✓	300		✓	360		✓
	21		300			300		✓	300		✓	300		✓	380		✓
	22		300			300		✓	300		✓	300		✓	400		✓

THE LAST NAME GIVEN IS THE ONE TO WHOM PROPERTY IS ASSESSED

THE LAST VALUE GIVEN IS THE ASSESSED VALUE FOR THE PRESENT YEAR

NAME OF OWNER, At Noon on First Day in January, 1919	NAME OF OWNER, At Noon on First Day in January, 1920	NAME OF OWNER, At Noon on First Day in January, 1921	NAME OF OWNER, At Noon on First Day of January, 1922	NAME OF OWNER, At Noon on First Day of January, 1923	DESCRIPTION OR BOUNDARY FOR ASSESSMENT	LOT	Block	Value of Real Estate 1919	Value of Improvements 1919	CHECK	Value of Real Estate 1920	Value of Improvements 1920	CHECK	Value of Real Estate 1921	Value of Improvements 1921	CHECK	Value of Real Estate 1922	Value of Improvements 1922	CHECK	Value of Real Estate 1923	Value of Improvements 1923	CHECK
J.G. Merrill Est.		John G. Merrill Est.			Fr.	2	438	100			100		X	100		X	100		X	100		X
"		John G. Merrill Est.				3		360			360		X	360		X	360		X	270		X
"		"				4		360			360		X	360		X	360		X	270		X
Rufus Choate Jr						5		360			360		X	360		✓	360		X	270		X
"						6		360			360		X	360		✓	360		✓	270		X
"						7		360			360		X	360		✓	360		✓	270	maine	X
"						8		360			360		X	360		✓	360		✓	270		X
"						9		360			360		X	360		✓	360		X	270		X
Margaret Kattel et al		Margaret Kattel				10		360			360		✓	360		X	360		X	270		X
H. H. Perkins					✓	11		360			360		X	360		✓	360		X	270		X
"						12		540			540		X	540		✓	540		X	360		X
"						13		600			600		X	600		✓	600		X	500		X
"					✓	14		420			420		X	420		✓	420		X	360		X
Roy E Dodson	Harriet W. Dodson					15		420	20		420	20	X	420	30	✓	420	30	X	360	30	X
"	"					16		420			420		X	420		✓	420		X	360		X
Leon I. Stanton Est			JJ Chabot			17		420			420		X	420		✓	420		X	360		X
"			"			18		420			420		X	420		✓	420		X	380		X
John S. Hawley Jr			"			19		450			450		✓	450		✓	450		X	400		X
"			"			20		450			450		✓	450		✓	450		X	430		X
"			"			21		480			480		✓	480		✓	480	750	X	450	750	X
C.J. Vogel			"			22		480			480		✓	480		✓	480		X	450		X
"				C. J. Vogel		Unnumbered Lot N of	22	75			75		✓	75		✓	75		X	75		X
Geo H. Hepfer							2	439	20		20		X	20		✓	20		X	30		X
"							3		60		60		X	60		✓	60		X	90		X
"							4		60		60		X	60		✓	60		X	90		X
Frank E Melcher	F E Melcher	Frank E. Melcher	Frank E Melcher	FE. Melcher			5		60		60		X	60		X	60		X	90		X
"	"	"	"				6		60		60		X	60		X	60		X	90		X
"	"	"	"				7		60		60		X	60		X	60		X	90		X
"	"	"	"				8		60		60		X	60		X	60		X	90		X
"	"	"	"				9		60		60		X	60		X	60		X	90		X
G. C. Arnold	TAX DEED	A M Shook Tax Col	"				10		60		(60)		-	60		X	60		X	90		X
Frank E Melcher	F.E. Melcher	Frank E. Melcher	"				11		60		60		X	60		X	60		X	90		X
H. C Fidler							12		60		60		X	60		✓	60		X	90		X
Ulrich Debraunner				Ulrich Debrunner			13		120		120		X	120		✓	120		X	180		X
"				"			14		120		120		X	120		✓	120		X	130		X
"				"			15		120		120		X	120		✓	120		X	130		X
Frank E Melcher	F E Melcher	Frank E. Melcher		FE. Melcher			16		120	60	120	60	X	120	90	X	120	90	X	130	90	X
"	"	"		"			17		120		120		X	120		X	120		X	130		X
Geo H Hepfer							18		90		90		X	90		✓	90		X	90		X
"							19		90		90		X	90		✓	90		X	70		X
"							20		60		60		X	60		✓	60		X	70		X
H A Ash							21		60		60		X	60		✓	60		X	70		X
Newell Guild	TAX DEED	A M Shook Tax Col		Alfred Raymond			22		60		60		X	60		X	60		X	70		X
						Unnumbered Lot N of	22		40		(40)		-	40		✓	40		X	40		X

THE LAST NAME GIVEN IS THE ONE TO WHOM PROPERTY IS ASSESSED

THE LAST VALUE GIVEN IS THE ASSESSED VALUE FOR THE PRESENT YEAR

NAME OF OWNER, At Noon on First Day in January, 1919	NAME OF OWNER, At Noon on First Day in January, 1920	NAME OF OWNER, At Noon on First Day in January, 1921	NAME OF OWNER, At Noon on First Day of January, 1922	NAME OF OWNER, At Noon on First Day of January, 1923	DESCRIPTION OR BOUNDARY FOR ASSESSMENT	LOT	Block	Value of Real Estate 1919	Value of Improvements 1919	CHECK	Value of Real Estate 1920	Value of Improvements 1920	CHECK	Value of Real Estate 1921	Value of Improvements 1921	CHECK	Value of Real Estate 1922	Value of Improvements 1922	CHECK	Value of Real Estate 1923	Value of Improvements 1923	CHECK
Alessandro Pisani						1	442	20	10		20	10	✓	30	10	✓	20	20	✓	220	20	✓
"						2		40			40		✓	40		✓	40		✓	90		✓
"						3		40			40		✓	40		✓	40		✓	40	370	✓
"						4		40			40		✓	40		✓	40		✓	40		✓
"						5		40			40		✓	40		✓	40		✓	40		✓
"						6		30			30		✓	30		✓	30		✓	40		✓
"						7		30			30		✓	30		✓	30		✓	40		✓
"						8		30			30		✓	30		✓	30		✓	40		✓
"						9		40			40		✓	40		✓	40		✓	40		✓
"						10		40			40		✓	40		✓	40		✓	40		✓
"						11		40			40		✓	40		✓	40		✓	40		✓
"						Unnumbered Lot W. of 11		25			25		✓	25		✓	25		✓	30		✓
W. F. Purdy,				L. E. Schaufelberger.		Unnumbered Lot W. of 28		40			40		✓	40		✓	40		✓	270		✓
R B & Susie H. Hassell						28		60			60		✓	60		✓	60		✓	270		✓
"						29		50			50		✓	50		✓	50		✓	50		✓
"						30		50			50		✓	50		✓	50		✓	20		✓
"						31		50			50		✓	50		✓	50		✓	20		✓
"						32		40			40		✓	40		✓	40		✓	20		✓
"						33		40			40		✓	40		✓	40		✓	20		✓
"						34		40			40		✓	40		✓	40		✓	20		✓
"						35		30			30		✓	30		✓	30		✓	20		✓
"						36		30			30		✓	30		✓	30		✓	20		✓
"						37		30			30		✓	30		✓	30		✓	20		✓
"						38		40			40		✓	40		✓	40		✓	40		✓
Royal Heights					Royal Heights		443	0			Royal Heights											
Rufus Choate IV						5	444	30			30		✓	30		✓	30		✓	30		✓
"						6		30			30		✓	30		✓	30		✓	30		✓
"						7		30			30		✓	30		✓	30		✓	30		✓
"						8		30			30		✓	30		✓	30		✓	30		✓
"						9		30			30		✓	30		✓	30		✓	30		✓
"						10		45			45		✓	45		✓	45		✓	70		✓
"						11		120			120		✓	120		✓	120		✓	130		✓
"						12		210			210		✓	210		✓	210		✓	270		✓
"						13		300			300		✓	300		✓	300		✓	270		✓
"						14		300			300		✓	300		✓	300		✓	270		✓
"						15		300			300		✓	300		✓	300		✓	270		✓
John McAllister				John McAllister, Est		16		300			300		✓	300		✓	300		✓	270		✓
"						17		240			275		✓	275		✓	275		✓	270		✓
"						18		90			150		✓	150		✓	150		✓	270		✓
"						19		180			225		✓	225		✓	225		✓	360		✓
Rufus Choate IV						20		90			90		✓	90		✓	90		✓	90		—
"						21		60			60		✓	60		✓	60		✓	40		✓
"						22		150			150		✓	150		✓	150		✓	90		—
Virgil Bruschi Jr.		Bertha Bruschi Jr	Bertha A Bruschi			23		180			180		✓	180		✓	180		✓	180		✓
"		"	"			24		180			180		✓	180		✓	180		✓	180		✓
"		"	"			25		180			180		✓	180		✓	180		✓	180		✓
"		"	"			26		180			180		✓	180		✓	180		✓	180		✓
Rufus Choate IV						27		180			180		✓	180		✓	180		✓	180		✓
"						28		180			180		✓	180		✓	180		✓	130		
"						29		150			150		✓	150		✓	150		✓	90		
"						30		90			90		✓	90		✓	90		✓	40		
"						31		60			60		✓	60		✓	60		✓	40		✓
"						32		30			30		✓	30		✓	30		✓	30		
"						33		30			30		✓	30		✓	30		✓	30		
"						34		30			30		✓	30		✓	30		✓	30		

THE LAST NAME GIVEN IS THE ONE TO WHOM PROPERTY IS ASSESSED

NAME OF OWNER, At Noon on First Day in January, 1919	NAME OF OWNER, At Noon on First Day in January, 1920	NAME OF OWNER, At Noon on First Day in January, 1921	NAME OF OWNER, At Noon on First Day of January, 1922	NAME OF OWNER, At Noon on First Day of January, 1923
Crestline				
Wm McClain		Daniel A Deacon		
"		"		
"		"		
"		"		
"		"		
"		"		
"		"		
"		"		
"		"		
Frank A Howe	Frank A & Rose Howe	F. A. Howe		
"	"	"		Earl H. Jackman
B.L. Forbes				D. A. Bacon
"				"
"				"
"				"
"				"
"				"
H. C. Corey				
"				
"				
Sam Ferry Smith Co				
"			TAX DEED	
Robert Fay			TAX DEED	
"				TAX DEED
Sam Ferry Smith Co				TAX DEED
"				TAX DEED
Robert E Olson				
"				
"				
"				
J. F. Escher			James N Kiley	
"			"	
"			"	
"				

THE LAST VALUE GIVEN IS THE ASSESSED VALUE FOR THE PRESENT YEAR

DESCRIPTION OR BOUNDARY FOR ASSESSMENT	LOT	Block	Value of Real Estate 1919	Value of Improvements 1919	CHECK	Value of Real Estate 1920	Value of Improvements 1920	CHECK	Value of Real Estate 1921	Value of Improvements 1921	CHECK	Value of Real Estate 1922	Value of Improvements 1922	CHECK	Value of Real Estate 1923	Value of Improvements 1923	CHECK
Crestline		455				Crestline											
50 ft Penna st closed 1921	1	456	420			420		✓	420		✓	420		✓	800		✓
"	2		300			300		✓	300	1420	✓	300	1840	✓	630	1840	✓
"	3		300			300		✓	300		✓	300		✓	450		✓
"	4		300			300		✓	300		✓	300		✓	450		✓
"	5		300			300		✓	300		✓	300		✓	450		✓
"	6		300			300		✓	300		✓	300		✓	450		✓
"	7		300			300		✓	300		✓	300		✓	450		✓
"	8		300			300		✓	300		✓	300		✓	450		✓
"	9		300			300		✓	300		✓	300		✓	450		✓
"	10		300			300		✓	300		✓	300		✓	450		✓
"	11		300	250		300	250	✓	300	370	✓	300	370	✓	450	370	✓
	12		300			300		✓	300		✓	300		✓	450		✓
	13		300			300		✓	300		✓	300		✓	360	520	✓
	14		300			300		✓	300		✓	300		✓	320		✓
	15		210			210		✓	210		✓	210		✓	270		✓
	16		90			90		✓	90		✓	90		✓	130		✓
	17		75			75		✓	75		✓	75		✓	70		✓
	18		60			60		✓	60		✓	60		✓	40		✓
	19		60			60		✓	60		✓	60		✓	30		✓
	20		180			100		✓	100		✓	100		✓	270		✓
	21		180			100		✓	100		✓	100		✓	220		✓
	22		180			100		✓	100		✓	100		✓	220		✓
	23		180			100		✓	100		✓	100		✓	200		✓
	24		150			75		✓	75		✓	75		✓	200		✓
	25		120			75		✓	75		✓	(75)			180		✓
	26		90			75		✓	75		✓	(75)			180		✓
	27		75			75		✓	75		✓	75		✓	(180)		✓
	28		75			75		✓	75		✓	75		✓	(180)		✓
	29		75			75		✓	75		✓	75		✓	(180)		✓
	30		75			75		✓	75		✓	75		✓	180		✓
	31		120			200		✓	200		✓	200		✓	220		✓
	32		180			300		✓	300		✓	300		✓	270		✓
	33		180			300		✓	300		✓	300		✓	270		✓
	34		180			300		✓	300		✓	300		✓	270		✓
	35		180			300		✓	300		✓	300		✓	320		✓
	36		180			300		✓	300		✓	300		✓	360		✓
	37		180			300		✓	300		✓	300		✓	450		✓
	38		300			420		✓	420		✓	420		✓	630		✓

THE LAST NAME GIVEN IS THE ONE TO WHOM PROPERTY IS ASSESSED

NAME OF OWNER, At Noon on First Day in January, 1919	NAME OF OWNER, At Noon on First Day in January, 1920	NAME OF OWNER, At Noon on First Day in January, 1921	NAME OF OWNER, At Noon on First Day of January, 1922	NAME OF OWNER, At Noon on First Day of January, 1923
H.C. Gordon John Wentworth	Gordon - Wentworth + Bailey			Westergaard Bros
"	"			"
"	"			"
"	"			"
"	"			"
"	"			"
"	"			"
"	"			"
"	"			"
"	"			"
"	"			"
H C Gordon				
W. G. Miller	TAX DEED	A M Shook		
Geo E. Farraud	TAX DEED	"		
Kathleen Smyth	Catherine Smyth	"		
"	"	"		
H C Gordon				
"				
"				
H C Gordon				TAX DEED
"				
"				
Re-Sub.				
Re-Sub.				
Daniel Boyle				
		Antoinette P Tate		
Justin H. Hammond	Justin Hammond	Benj C. Jessie C Morse	Benj C Morse	Jessie Cable Morse
Daniel Boyle				
A. Darnaud	Andre A. Darnaud			Westergaard Bros
"	"			"
"	"			"
"	"			"
"	"			"
"	"			"
"	"			"
"	"			"
"	"			"
"	"			"
"	"			"

THE LAST VALUE GIVEN IS THE ASSESSED VALUE FOR THE PRESENT YEAR

DESCRIPTION OR BOUNDARY FOR ASSESSMENT	LOT	Block	Value of Real Estate 1919	Value of Improvements 1919	CHECK	Value of Real Estate 1920	Value of Improvements 1920	CHECK	Value of Real Estate 1921	Value of Improvements 1921	CHECK	Value of Real Estate 1922	Value of Improvements 1922	CHECK	Value of Real Estate 1923	Value of Improvements 1923	CHECK
Comm ave do ber Hadfield W & E line of Lot 6 Blk 7 Marine View																	
Less street	1	457	-0			0		X	0		✓	0		✓	0		✓
Less street	2		15			15		X	15		✓	15		X	30		✓
Less street	3		30			30		X	30		✓	30		X	30		✓
	4		30			30		X	30		✓	30		X	30		✓
	5		30			30		X	30		✓	30		X	30		✓
	6		30			30		X	30		✓	30		X	30		✓
	7		40			40		X	40		✓	40		X	30		✓
	8		40			40		X	40		✓	40		X	30		✓
	9		40			40		X	40		✓	40		X	30		✓
	10		40			40		X	40		✓	40		X	30		✓
	11		40			40		X	40		✓	40		X	30		✓
Unnumbered Lot W of	11		30			30		X	30		✓	30		X	30		✓
Unnumbered Lot W of	28		25			25		✓	25		✓	25		X	30		✓
	28		30			(30)		-	30		✓	30		X	30		✓
	29		30			(30)		-	30		✓	30		X	30		✓
	30		30			30		✓	30		✓	30		X	30		✓
	31		30			30		✓	30		✓	30		X	30		✓
	32		40			40		X	40		X	40		X	70		X
	33		40			40		X	40		X	40		X	90		X
	34		40			40		X	40		X	40		X	130		X
Less street	35		30			30		✓	30		✓	30		X	(220)		
Less street	36		-0			0			0			0		X	0		
Less street	37		-0			0			0			0		X	0		
Less street	38		-0			0			0			0			0		
Lots 1 to 11 + Unnumbered Lot W of	11	462	RE-SUB			0			0			0			0		
Re-Sub.	Re-Sub. of N ½ of FRL - 462								Re-Sub. 0						0		
	A		960	250		960	250	X	960	370	X	960	380	X	1600	380	X
	B		720	240		720	240	X	720	360	X	720	360	X	1250	360	X
	C		720	240		720	240	X	720	360	X	720	360	X	1200	360	X
	D		1500	180		1500	180	X	1500	300	X	1500	300	X	3600	300	X
Comm ave do ber Hadfield W & E line Lot 5 Blk 2 Marine View																	
Unnumbered Lot W of	28	462	100	200		100	200		100	300		100	300	X	100	300	X
	28		210			210			210			210		X	320		X
	29		210			210			210			210		X	320		X
	30		210			210			210			210		X	320		X
	31		240			210			210			210		X	320		X
	32		180			180		X	180		✓	180		X	320		X
	33		60			60			60			60		X	90		X
	34		30			30			30			30		X	40		X
	35		30			30			30			30		X	30		X
	36		30			30			30			30		X	30		X
	37		30			30			30			30		X	30		X
	38		60			60			60			60		X	30		X

THE LAST NAME GIVEN IS THE ONE TO WHOM PROPERTY IS ASSESSED

THE LAST VALUE GIVEN IS THE ASSESSED VALUE FOR THE PRESENT YEAR

NAME OF OWNER, At Noon on First Day in January, 1919	NAME OF OWNER, At Noon on First Day in January, 1920	NAME OF OWNER, At Noon on First Day in January, 1921	NAME OF OWNER, At Noon on First Day of January, 1922	NAME OF OWNER, At Noon on First Day of January, 1923	DESCRIPTION OR BOUNDARY FOR ASSESSMENT	LOT	Block	Value of Real Estate 1919	Value of Improvements 1919	CHECK	Value of Real Estate 1920	Value of Improvements 1920	CHECK	Value of Real Estate 1921	Value of Improvements 1921	CHECK	Value of Real Estate 1922	Value of Improvements 1922	CHECK	Value of Real Estate 1923	Value of Improvements 1923	CHECK
C.H. Rutherford			C.H. Rutherford N.50'	Billie E. Briggs	N 50 ft of Lots 1 to 5	4	463	1430	90		1430	150	✓	1430	900	OK	860	670	✓	1250	670	✓
Erwin E Roberts	W.A. McGhee		C.H. Rutherford	W. Sangster	S 50 ft of N 100 ft of Lots 1 To 5	4		570	230	✓	570	230	✓	570	230	✓	830	230	✓	830	230	✓
Ernest J Waidmann					S 40 ft of Lots 1 To 5	4		430	70		430	70	✓	430	100	✓	430	100	✓	610	100	✓
Jacob Summers Est				Clara V. Summers		5		420	90		420	90	✓	420	130	✓	420	130	✓	630	130	✓
"				"		6		420	40		420	40	✓	420	60	✓	420	60	✓	630	60	✓
R.S. Townsend	Mrs H. Townsend					7		420			420		✓	420		✓	420		✓	630		✓
"	"					8		420	40		420	40	✓	420	1020	✓	420	1020	✓	630	1020	✓
Tilli Lemon		Stella Carmon		Stella Carman undiv ½		9		420			420		✓	420		✓	420		✓	630		✓
"		"		Donna Mognin "	undiv ½	10		420	40		420	40	✓	420	60	✓	420	60	✓	630	undiv ½ 60	✓
Frank E. Melcher					"	11		420			420		✓	420		✓	420		✓	630	"	✓
"						12		420	150		420	150	✓	420	220	✓	420	220	✓	630	220	✓
Mrs G. Anderson						13		420			420		✓	420		✓	420		✓	630		✓
"						14		420			420		✓	420	220	✓	420	600	✓	630	600	✓
"						15		420			420		✓	420		✓	420		✓	630		✓
"						16		420			420		✓	420		✓	420		✓	630		✓
"						17		420			420		✓	420		✓	420		✓	630		✓
"						18		480			480		✓	480		✓	480		✓	630		✓
A. Wehrman		Elsie W Sullivan				19		900			900		✓	900		✓	900		✓	900		✓
"		"				20		420			420		✓	420		✓	420		✓	540		✓
"		"				21		300			300		✓	300		✓	300		✓	450		✓
"		"				22		300	200		300	200	✓	300	300	✓	300	300	✓	450	330	✓
"		"				23		300			300		✓	300		✓	300		✓	450		✓
"		"				24		300	20		300	20	✓	300	30	✓	300	30	✓	450	30	✓
Clara V. Summers						25		300			300		✓	300		✓	300		✓	450		✓
A. C. Williams		J. W. Williams	Jas W. Williams			26		300			300		✓	300		✓	300		✓	450		✓
Anna Pugh						27		300	100		300	100	✓	300	150	✓	300	160	✓	450	160	✓
Chas L & Marie D Reasoner	L L Reasoner	Chas L Reasoner	Joseph Barnes		x 11 ft Palma St closed 1921	28		300			300		✓	300		✓	300		✓	450		✓
"	"	"	"		"	29		300	30		300	30	✓	300	40	✓	300	50	✓	450	50	✓
Edwin L Miller		E L Miller			W ½	30		150			150		✓	150		✓	150		✓	225		✓
"		"			E ½	30		150	40		150	40	✓	150	50	✓	150	70	✓	225	75	✓
Ollye Warburton				Ollye Warburton Lacey	"	31		300			300		✓	300		✓	300		✓	450		✓
"				"	"	32		300			300		✓	300		✓	300		✓	450		✓
Carl Stoll					"	33		300			300		✓	300		✓	300		✓	450		✓
"					"	34		300	150		300	150	✓	300	220	✓	300	220	✓	450	220	✓
Thalia G Kelly	Ebenr P Clapp			Alice A Hoxie Wells	"	35		300			300		✓	300		✓	300		✓	450		✓
Charles C Crouch Jr					"	36		300			300		✓	300		✓	300		✓	450		✓
"					"	37		300			300		✓	300		✓	300		✓	630		✓
						38		420			420		✓	420		✓	420		✓	800		✓
Crestline					Crestline		464	0			Crestline											

THE LAST NAME GIVEN IS THE ONE TO WHOM PROPERTY IS ASSESSED

NAME OF OWNER, At Noon on First Day in January, 1919	NAME OF OWNER, At Noon on First Day in January, 1920	NAME OF OWNER, At Noon on First Day in January, 1921	NAME OF OWNER, At Noon on First Day of January, 1922	NAME OF OWNER, At Noon on First Day of January, 1923
Carmel E. Seare				Mrs. H. W. Seare
"				
"				
"				
"				
"				
"				
"				
"				
"				
"				
"				
Clara V. Summers				
"				
"				
"				
Pueblo Realty Company			E.W. Scripps	
"			"	
"			"	
San Diego Realty Co. G. C. Arnold	C E Arnold		O E Arnold Jr.	TAX DEED
"	"		"	
"	"		"	
"	"		"	
"	"		"	

THE LAST VALUE GIVEN IS THE ASSESSED VALUE FOR THE PRESENT YEAR

DESCRIPTION OR BOUNDARY FOR ASSESSMENT	LOT	Block	Value of Real Estate 1919	Value of Improvements 1919	CHECK	Value of Real Estate 1920	Value of Improvements 1920	CHECK	Value of Real Estate 1921	Value of Improvements 1921	CHECK	Value of Real Estate 1922	Value of Improvements 1922	CHECK	Value of Real Estate 1923	Value of Improvements 1923	CHECK
	5	475	15			15		✓	15		✓	15		✓	20		✓
	6		15			15		✓	15		✓	15		✓	20		✓
	7		15			15		✓	15		✓	15		✓	20		✓
	8		15			15		✓	15		✓	15		✓	20		✓
	9		15			15		✓	15		✓	15		✓	20		✓
	10		15			15		✓	15		✓	15		✓	20		✓
	11		15			15		✓	15		✓	15		✓	20		✓
	12		15			15		✓	15		✓	15		✓	20		✓
	13		15			15		✓	15		✓	15		✓	20		✓
	14		15			15		✓	15		✓	15		✓	20		✓
	15		15			15		✓	15		✓	15		✓	20		✓
	16		30			15		✓	15		✓	15		✓	30		✓
	17		35			15		✓	15		✓	15		✓	40		✓
	18		45			15		✓	15		✓	15		✓	50		✓
	19		60			15		✓	15		✓	15		✓	80		✓
	20		120			500		✓	500		✓	500		✓	720		✓
	21		240			240		✓	240		✓	240		✓	450		✓
	22		150			150		✓	150		✓	150		✓	220		✓
	23		60			60		✓	60		✓	60		✓	70		✓
	24		40			40		✓	40		✓	40		✓	50		✓
	25		30			30		✓	30		✓	30		✓	40		✓
	26		30			30		✓	30		✓	30		✓	40		✓
	27		30			30		✓	30		✓	30		✓	40		✓
	28		30			30		✓	30		✓	30		✓	(40)		—
	29		30			30		✓	30		✓	30		✓	40		✓
	30		30			30		✓	30		✓	30		✓	40		✓
	31		30			30		✓	30		✓	30		✓	40		✓
	32		30			30		✓	30		✓	30		✓	40		✓
	33		30			30		✓	30		✓	30		✓	40		✓
	34		30			30		✓	30		✓	30		✓	40		✓

THE LAST NAME GIVEN IS THE ONE TO WHOM PROPERTY IS ASSESSED

NAME OF OWNER, At Noon on First Day in January, 1919	NAME OF OWNER, At Noon on First Day in January, 1920	NAME OF OWNER, At Noon on First Day in January, 1921	NAME OF OWNER, At Noon on First Day of January, 1922	NAME OF OWNER, At Noon on First Day of January, 1923
Anna S Hunder		Anastasia Hunder	Annastatia Kuneder	
"		"	"	
"		"	"	
"		"	"	
Fannie S Chambers		Olin W Gillespie	" E. 20 ft	
"		"		
Ernest + Adolph Aichele	Ernest H. Aichele	C S Randolph	Maria S. Randolph	Marie S Randolph
"	"	"	"	
Mrs C M Richardson	Maria S. Randolph			
"	"			
Ernest + Adolph Aichele	Ernest H. Aichele	H. J. Reynolds		M. M. Bixby & Co
"	"	"		" & "
Julia L Hinman		Ernest H. Aichelle		
"		"		
Ernest J Waidmann			W. C. Mueller Ernest J. Waidmann	
Susan E Colwell		Arthur J. H. Wright		
San Diego Construction Co.		Hattie M Cerron		O. P. Earlenborn
Herbert A Croghan Admr.		Robert E. Neiman		E. H. Eckington
Ralph G Rohrer	Jeanette N. Merriam		Carrie King Ridgway	Wm R. McClintock
"	"		"	"
A. Balling		J. A. Twiddy		Sabina J. Hale
"		"		
"		A Balling		
"		"		
Peter J Becker				
"				
Kate Freeborn				
"				
Cleo J Zweet		Jno W. Culps		Lillian Bockemuehl
"		"		"
John K Smith				
"				
"				
"				

THE LAST VALUE GIVEN IS THE ASSESSED VALUE FOR THE PRESENT YEAR

DESCRIPTION OR BOUNDARY FOR ASSESSMENT	LOT	Block	Value of Real Estate 1919	Value of Improvements 1919	CHECK	Value of Real Estate 1920	Value of Improvements 1920	CHECK	Value of Real Estate 1921	Value of Improvements 1921	CHECK	Value of Real Estate 1922	Value of Improvements 1922	CHECK	Value of Real Estate 1923	Value of Improvements 1923	CHECK
	1	476	240			240		✓	240		X	240		X	130		✓
	2		240	260		240	260	✓	240	390	X	240	400	X	220	400	✓
	3		210			210		✓	210		X	210		X	270		✓
	4		180			180		✓	180		X	180		X	270		✓
E 70 ft of	5		145			145		✓	145		X	145		X	220		✓
W 5 ft of	5		35			35		✓	35		X	35		X	50		✓
	6		180	90		180	90	✓	180	130	X	180	130	X	270	130	✓
	7		180			180		✓	180		X	180		X	270		✓
	8		210			210		✓	210		X	210		X	320		✓
	9		180			180		✓	180		X	180		X	400		✓
	10		180	150		180	150	✓	180	220	X	180	220	X	450	220	✓
	11		300			300		✓	300		X	300		X	500		✓
	12		300	150		300	150	✓	300	220	X	300	220	X	540	220	✓
	13		300			300		✓	300		X	300		X	630		✓
	14		300	25		300	25	✓	300	30	X	300	30	X	670	30	✓
	15		300			300		✓	300		X	300		X	720		✓
S 40 ft of N 100 ft of	16																
1920 N 60 ft of	16		1700	320		1700	320	✓	1700	480	X	1740	240	X	2500	240	✓
S 40 ft	16		460	10		460	250	✓	460	370	X	460	370	X	1350	370	✓
N 60 ft	20		520	160		520	160	✓	520	240	X	520	240	X	1150	240	✓
1916 1915																	
1920 S 80 ft of (all E & C N 60 ft)	21		980	160		980	160	✓	980	240	X	980	240	X	2100	240	✓
	22		480	175		480	175	✓	480	250	✓	480	250	X	1100	250	✓
	23		420			420		✓	420		✓	420		X	900		✓
	24		420	120		420	120	✓	420	180	X	420	180	X	720	180	✓
	25		420			420		✓	420		✓	420		X	630		✓
	26		420			420		✓	420		✓	420		X	630		✓
	27		420			420		✓	420		✓	420		X	630		✓
	28		420			420		✓	420		X	420	600	X	630	600	✓
	29		420			420		✓	420		X	420		X	630		✓
	30		420	180		420	190	✓	420	280	X	420	280	X	630	280	✓
	31		420			420		✓	420		X	420		X	630		✓
	32		420			420		✓	420	550	X	420	600	X	630	600	✓
	33		420			420		✓	420		X	420		X	630		✓
	34		420			420		✓	420		X	420	520	X	630	520	✓
	35		420			420		✓	420		X	420		X	630		✓
	36		420			420		✓	420		X	420		X	630		✓
	37		420	210		420	210	✓	420	310	X	420	310	X	630	310	✓
	38		600			600		✓	600		X	600		X	800		✓

Index to Property in Sub. of E. ½ & S ¼ of W. ½ P.L. 1122

THE LAST NAME GIVEN IS THE ONE TO WHOM PROPERTY IS ASSESSED

NAME OF OWNER, At Noon on First Day in January, 1919	NAME OF OWNER, At Noon on First Day in January, 1920	NAME OF OWNER, At Noon on First Day in January, 1921	NAME OF OWNER, At Noon on First Day of January, 1922	NAME OF OWNER, At Noon on First Day of January, 1923
J. S. Schirm Est	E. S. Schirm Com Co			
"	E. D. Kirkpatrick			
"	J. S. Schirm Com Co			
"	"			
"	R. D. Kirkpatrick			
"	J. S. Schirm Com Co			
"	"			
"	"			
"	"			
"	"	J. S. Schirm Com Co		
"	"	Re Sub'd Blk 477 of		
"	"	C. C. Seamans Re Sub.		
"	"	See Page 703		
"	"			
"	"			
"	"			
"	"			
"	"			
"	"			
"	"			
"	"			
"	"			
Re-Sub.				
H. G. Leisenring	Henry G Leisenring		R. S. Porter & Porter et al	
"	"		Marion A. Townley	
"	"	Kate M. Ritchie	Geo A. Miller	
J. O. Ross			James O. Ross	
H. G. Leisenring		Frank Wm & Viola G. Mister	A. C. Mac Brides	
Adolph Blanke				
L. H. Arnold		Robert M Gregory	Miss Emma J. Hall	Leona Dare Davidson
Linken Inv. Co				
H. G. Leisenring	Henry G Leisenring	Henry G Leisenring The Crescent Realty Co 10' E. Gallagan S 45'		Mattie E Hay N 10 ft of 9 + 10
"	"	L. H. Redelings 45'		
"	"	Henry G. Leisenring	Henry G. Leisenring S. 31.14 ft N. 10 ft S. 31 ft Geo P. Dussing	Mattie E Hay Louis Berolan
"	"	"	"	Henry G Leisenring
"	"	"	" " " 1st	
"	"	H. W. Klein S 17½ ft N 40'		Enos Polk James N 40 Henry G. Leisenring
H. G. Leisenring				
H. A Roberts	C L Randolph			

THE LAST VALUE GIVEN IS THE ASSESSED VALUE FOR THE PRESENT YEAR

DESCRIPTION OR BOUNDARY FOR ASSESSMENT	LOT	Block	Value of Real Estate 1919	Value of Improvements 1919	CHECK	Value of Real Estate 1920	Value of Improvements 1920	CHECK	Value of Real Estate 1921	Value of Improvements 1921	CHECK	Value of Real Estate 1922	Value of Improvements 1922	CHECK	Value of Real Estate 1923	Value of Improvements 1923	CHECK
N 48 ft of lots 1 to 3						89.0											
S 48 ft of N 96 ft of lots 1 to 3	1	477	1080			1715	460										
E 21 ft of N 48 ft	2		600			165											
E 21 ft Ex N 96 ft and E Ex N 96 ft of Lots 1 to 3	3		480			535	400										
W 4 ft	4		80			140											
E 21 ft of S 48 ft of N 96 ft	4		480														
	5		480			480											
	6		480			480											
	7		480			480											
	8		480			480											
	9		480			480											
	10		480			480											
	11		480			480											
Unnumbered Lot W of	11		180			180											
Unnumbered Lot W of	28		240			240											
	28		480			480											
	29		480			480											
	30		480			480											
	31		480			480											
	32		480			480	375										
	33		480			480											
	34		480			480	420										
	35		480			480											
	36		480			480											
	37		600			600	100										
	38		960			960											

SEE Page 703 for Schirms Re Sub.

Re-Sub.																	
	1	482	600	280		600	280		800	420		800	420		1600	420	
	2		600			600			800			800			1600	750	
	3		600	290		600	290		800	430		800	430		1600	430	
	4		600	210		600	210		800	310		800	310		1600	310	
	5		600			600			800	520		800	670		1600	670	
	6		840	260		840	260		950	390		950	400		2000	400	
	7		660			660			750	600		750	600		1450	600	
	8		660			660			750			750			1450		
N 10 ft of Lot 9 + Ex the So 30 ft									135			135			360		
S 45 ft of N 55 ft of Lots 9 + 12	9		660			660			805	675		600	680		1350	680	
S 45 ft of Lot 9 +	10		840			840			865	735		865	750		1750	750	
S. 31.14 ft	11		600			600			700	450		520	680		1130	680	
N 10 ft												180			370		
S. 31 ft N. 10 14 ft	12		600			600			700	330		520	680		1130	680	
												180			370		
	13		600			600			700			700	680		1500	680	
S 15 ft	14		600			600			700	330		700	680		1450	680	
N 40 ft												20			50		
S. 1 12 ft N 40 ft	15		600			600			700	670		700	680		1450	680	
									20			20			50		
12th St Alley Closed	1	482½	300			300			300			300			400		
" N 51 12 ft	2		100			100			100			100			150		
S 94 82 ft	2		300			300			300			300			350		

THE LAST NAME GIVEN IS THE ONE TO WHOM PROPERTY IS ASSESSED

NAME OF OWNER, At Noon on First Day in January, 1919	NAME OF OWNER, At Noon on First Day in January, 1920	NAME OF OWNER, At Noon on First Day in January, 1921	NAME OF OWNER, At Noon on First Day of January, 1922	NAME OF OWNER, At Noon on First Day of January, 1923
Mary C Sherman				Alice E. Shaw
"				
"				
"				
City Property				
Mrs D Y Myrtle E Colvert	Ralph C. Parker			Blanch B. Kelleher
"	"			
Selim E Husney				A. A. Butterworth
"				"
Laura E Petty		C. C. Wiley		
"		"		
City Property				
City Property				
Julia Ulmen				
Mildred L. Greene		Mrs A M Vandegrift	Adella M. Vandegrift	
Mary A Conner				
Chas D Ward		Arnette P. Anderson		
"		Chas D Ward		
"		Chas D. Ward		Chas D. Ward
"		"		
Millard M Sheldon			J. A. ROBINSON — N-40	Geo. W. & Christine Knox
			" "	alice Sheldon
Eva E. Rice				
Millard M Sheldon			J A Robinson	
"			" W 15'	
"			" E 10'	
"			"	
"			"	
Carl Lueders				Carl Lueders
"				Carl Lueders
"		Robt. H. Thompson		
"		C Lueders		Carl Lueders
"		Carl Lueders		
"		"		
"		"		Carl Lueders
"		"		
"		"		
"		"	Edward F. Ott	
			Jennie M. Minar	
				Joseph B. Levens
				Jno. A. Robinson
				"
				J. A. Robinson
				Jno. A. Robinson

THE LAST VALUE GIVEN IS THE ASSESSED VALUE FOR THE PRESENT YEAR

DESCRIPTION OR BOUNDARY FOR ASSESSMENT	LOT	Block	Value of Real Estate 1919	Value of Improvements 1919	CHECK	Value of Real Estate 1920	Value of Improvements 1920	CHECK	Value of Real Estate 1921	Value of Improvements 1921	CHECK	Value of Real Estate 1922	Value of Improvements 1922	CHECK	Value of Real Estate 1923	Value of Improvements 1923	CHECK
	1	483	180	160		180	160	X	240	240	X	240	240	X	270	240	X
	2		240			240		X	240		X	240		X	320		X
	3		240			240		X	200		X	200		X	360		X
	4		300			300		X	200		X	200		X	400		X
E 1/2 of	5		150			150		X	150		X	150		X	220		X
City Property - Sheet - W 1/2 of	9		0			City Property											
N 45 ft of W 1/2 of Lot 5 + N 45 ft of Lot 6	9					—											
6 to 8 + N 45 ft of E 22 1/2 ft of Lot	9		560	190		560	190	X	560	280	X	560	300	X	1450	380	X
N 45 ft of S 90 ft of W 1/2 of Lot 5 + N 45 ft						—											
of S 90 ft of Lots 6 to 8 + N 45 ft of S 90 ft of E 22 1/2	9		470	210		470	210	✓	470	310	✓	470	320	X	1450	320	X
S 45 ft of W 1/2 of Lot 5 + S 45 ft of Lots 6 to 8						—											
+ S 45 ft of E 22 1/2 ft of Lot No —	9		470	220		470	220	✓	470	330	X	470	330	X	1600	330	X
City Property Sheet	10		0			City Property											
City Property "	11		0			City Property											
N 37 3/4 ft of 12 to	15		400	190		400	190	X	400	280	X	400	280	X	1250	280	X
N 53 ft of S 106 ft " 12 To	15		560	190		560	190	X	560	280	X	560	280	X	1600	280	X
S 53 ft " 12 To	15		560	190		560	190	X	560	280	✓	560	280	X	1800	280	X
N 97 1/2 ft of 16 to	16		360			360		X	560		X	560		X	1500		X
Exc N 97 1/2 ft " " " 16 to	17		360	210		360	210	X	1600	1120	X	1600	1580	X	3600	1450	X
" 16 to	18		420			420		X	000						2000	1130	X
S 60 ft " " " above	19		1020			1020		X	000						0	—	
S 40 ft of N 80 ft of 20 to	23		850			850		✓	850		X	500	220	X	1600	600	X
N 45 ft of S 60 ft " 20 To	25		800			800		✓	800		✓	560		X	1500	600	X
See	24		180			180		✓	180		X	180		X	900		X
Below	25		150			150		✓	150		X	150	220	X	See	(220)	
W 15'	26		90			90		✓	90		X	60		X	Below		
E 10'	27		90			90		✓	90		X	90		X			
	28		90			90		✓	90		X	90		X		(670)	
S 80 ft of 29 + 30	29		90			90		X	00						360		X
S 80 ft of 31 + 32	30		90			90		X	00						360		X
N 60 ft of Lots 29 & 34			90			90		X	700	600	X	200	600	X	1500	600	X
S 80 ft of 33 & 34 + 30 ft Block St Closed Adj	34		120			120		X	400		✓	400		X	280		X
	33		120			120		X	00						0		—
	34		90			90		X	00						0		—
S 103 1/2 ft of 35 + 30 ft Block St Closed Adj	35 38		90			90		X	90		✓	230		X	350		X
	36		90			90		X	90		✓	90			0		—
	37		90			90		X	90		✓	90			0		—
N 36 1/2 ft of 35 to	38		60			60		X	60		✓	100		X	180		X
N 30 ft Block St Closed Land Adj S 15 ft of 20 to	23											700	520	X	1600	520	X
N 30 ft Block St Adj to S 40 ft 24 + W 18 ft of S 40 ft	25														450	240	X
S 40 ft of E 7 ft 25 + S 40 ft 26 + S 40 ft of W 9 ft	27														350		X
S 40 ft of E 16 ft 27 + S 40 ft	28														230		X
N 100 ft of E 8 ft 26 + N 100 ft 27 +	28														760		X
N 100 ft 24 + 25 + N 100 ft of W 17 ft	26														740	260	X

THE LAST NAME GIVEN IS THE ONE TO WHOM PROPERTY IS ASSESSED

THE LAST VALUE GIVEN IS THE ASSESSED VALUE FOR THE PRESENT YEAR

NAME OF OWNER, At Noon on First Day in January, 1919	NAME OF OWNER, At Noon on First Day in January, 1920	NAME OF OWNER, At Noon on First Day in January, 1921	NAME OF OWNER, At Noon on First Day of January, 1922	NAME OF OWNER, At Noon on First Day of January, 1923	DESCRIPTION OR BOUNDARY FOR ASSESSMENT	LOT	Block	Value of Real Estate 1919	Value of Improvements 1919	CHECK	Value of Real Estate 1920	Value of Improvements 1920	CHECK	Value of Real Estate 1921	Value of Improvements 1921	CHECK	Value of Real Estate 1922	Value of Improvements 1922	CHECK	Value of Real Estate 1923	Value of Improvements 1923	CHECK
Joseph H. Smith	"	Geo R Harrison	Geo R Harrison		B 8	16	458	330			330		✓	330		✓	330		✓	400		✓
"	"	"	"			17		420			420		✓	420		✓	420		✓	450		✓
Geo R. Harrison	"	"	"			18		420			420		✓	420		✓	420		✓	450		✓
"	"	"	"			19		540			540		✓	540		✓	540		✓	580		✓
Geo R. Harrison					W 20 ft Lot 1 Block 459	1	459	850			850		✓	850		✓	850		✓	900		✓
"						2		420			420		✓	420		✓	420		✓	400		✓
Ed. A. Sears			TAX DEED			3		420			420		✓	420		✓	(420)			400		—
Quon Mane						4		420			420		✓	420		✓	420		✓	400		✓
"						5		420			420		✓	420		✓	420		✓	400		✓
"						6		420			420		✓	420		✓	420		✓	400		✓
John Hock						7		420			420		✓	420		✓	420		✓	400		✓
"						8		420			420		✓	420		✓	420		✓	400		✓
"						9		420			420		✓	420		✓	420		✓	400		✓
"						10		420			420	200	✓	420	300	✓	420	300	✓	400	300	✓
"						11		420			420		✓	420		✓	420		✓	400		✓
F. G. Clemmens	F. G. Clemens	A. E. Hindmarsh w/f	Gertrude K Ellis	M E Hitchcock		20	460	360	40		360	40	✓	360	100	✓	360	100	✓	540	100	✓
"	"	"	"	"		21		360			360		✓	360		✓	360		✓	400		✓
J. M. Denison	John M. Denison		Teresa & Mary Kefferman			22		360			360		✓	360		✓	360		✓	360	204	✓
"	"		"			23		360			360		✓	360		✓	360		✓	360		✓
"	"		"			24		360	210		360	210	✓	360	310	✓	360	320	✓	360	320	✓
"	"		"			25		360			360		✓	360		✓	360		✓	360		✓
Lucy H. Miller						26		360			360		✓	360		✓	360		✓	360		✓
"						27		360			360		✓	360		✓	360		✓	360		✓
Florence V. Hunsaker Beulah A Ely		Mary M Griffiths				28		420			420		✓	420		✓	420		✓	360		✓
" "		"				29		420	30		420	30	✓	420	60	✓	420	120	✓	400	120	✓
John Engel						30		420			420		✓	420		✓	420		✓	400		✓
"						31		420			420		✓	420		✓	420		✓	400		✓
Benj F. Smith		B. F. Smith				32		420			420		✓	420		✓	420		✓	400		✓
"						33		420			420		✓	420		✓	420		✓	400		✓
Otto H. Bleifuss		Aileen" Lockhart	Miss J. E Lockhart	H. L. Scott Estate		34		420			420		✓	420		✓	420		✓	400		✓
"	Otto H. Bleifuss				N 40 ft of S 75 ft of Lot 35 to	38		540	210		540	210	✓	540	310	✓	540	320	✓	550	320	✓
Roy F. Bleifuss					S 50 ft " " 35 to	39		910			910		✓	910		✓	910		✓	850		✓
					N 50 ft of S 100 ft of " 35 to	38		670	200		670	200	✓	670	300	✓	670	300	✓	700	300	✓
M Hall				W. HALL		20	461	450			450		✓	450		✓	450		✓	540		✓
"				"		21		360			360		✓	360		✓	360		✓	450		✓
Nellie I Dibble						22		420			420		✓	420		✓	420		✓	450		✓
"						23		540			540		✓	540		✓	540		✓	630		✓
					Bellevue 1 Ac in N W Cor Sub²																	
					Bellevue 1¼ ac in N ½ "																	
					Book 1-1924 PL 1122																	
Erik O. Lindblom					(Get new Def 1923 Exec 1924 See Book 1-PL 1122) ↑ Exac. 3¼ ac tract			8060			8060		✓	8060		✓	8060		✓	13000		✓
																				1924 Book 1-PL 1122		

City of San Diego, California.

THE LAST NAME GIVEN IS THE ONE TO WHOM PROPERTY IS ASSESSED

THE LAST VALUE GIVEN IS THE ASSESSED VALUE FOR THE PRESENT YEAR

NAME OF OWNER, At Noon on First Day in January, 1919	NAME OF OWNER, At Noon on First Day in January, 1920	NAME OF OWNER, At Noon on First Day in January, 1921	NAME OF OWNER, At Noon on First Day of January, 1922	NAME OF OWNER, At Noon on First Day of January, 1923	DESCRIPTION OR BOUNDARY FOR ASSESSMENT	LOT	Block	Value of Real Estate 1919	Value of Improvements 1919	CHECK	Value of Real Estate 1920	Value of Improvements 1920	CHECK	Value of Real Estate 1921	Value of Improvements 1921	CHECK	Value of Real Estate 1922	Value of Improvements 1922	CHECK	Value of Real Estate 1923	Value of Improvements 1923	CHECK
William K. Potter					B 8	1	–	420			420		X	420		✓	420		X	670		X
"		C. H. & Delia F. Martin	Delia F. Martin			2		420			420		X	420		X	420		X	670		X
"		"	"			3		420			420		X	420	600	✓	420	600	X	670	600	X
"		"	"			4		420			420		X	420		X	420		X	670		X
John H. Bowlby						5		420	300		420	300	X	420	450	X	420	450	X	670	450	X
"						6		420			420		X	420		X	420		X	670		X
William K. Potter	Elizabeth D. Waitt		Elizabeth D. Wait	Elizabeth D. Waite		7		420			420	375	X	420	560	X	420	560	X	670	560	X
"	"		"	"		8		420			420		X	420		X	420		X	670		X
"	William K. Potter	Elizabeth P. Allen		F. H. Hobbs		9		420			420	260	X	420	600	X	420	600	X	670	600	X
"	"	"		"		10		420			420		X	420		X	420		X	670		X
I. T. Hosey		W. S. Handley				11		420	310		420	310	X	420	460	X	420	460	X	670	460	X
"		"				12		420			420		X	420		X	420		X	670		X
T. A. Powers	Thos A. & Maggie Powers	T. A. Powers	Margaret Powers			13		420	310		420	310	X	420	460	X	420	460	X	670	460	X
"	"	"	"			14		420			420		X	420		X	420		X	670		X
William K. Potter		W. H. Potter	William H. Potter	Wm K. Potter		15		420			420		X	420	1050	X	420	1050	X	670	1050	X
"		"	"	"		16		420			420		X	420		X	420		X	670		X
"		Archie White				17		420	310		420	310	X	420	460	X	420	460	X	670	460	X
"		"				18		420			420		X	420		X	420		X	670		X
"		C. J. Cromer Wux	C. L. Alexander	Chester O. Tanner		19		420			420		X	420	670	X	420	670	X	670	670	X
"		"	"	"		20		420			420		X	420		X	420		X	670		X
"		Alfred Oakes Wux	Alfred Oakes	Philip G. Wrightson		21		420			420	180	X	420	670	X	420	670	X	670	670	X
"		"	"	"		22		420			420		X	420		X	420		X	670		X
"		O. K. Chitwood				23		420			420		X	420	670	X	420	670	X	670	670	X
"		"				24		420			420		X	420		X	420		X	670		X
"		William K. Potter				25		420			420		X	420		✓	420		X	670		X
"		"				26		420			420		X	420		✓	420		X	670		X
Joseph F. Otter	Elizabeth C. & Alice C. Stanley					27		420	260		420	260	X	420	390	X	420	400	X	670	400	X
"	"					28		420			420		X	420		X	420		X	670		X
William K. Potter						29		720			720		X	720		✓	720		X	900		X

THE LAST NAME GIVEN IS THE ONE TO WHOM PROPERTY IS ASSESSED

THE LAST VALUE GIVEN IS THE ASSESSED VALUE FOR THE PRESENT YEAR

NAME OF OWNER, At Noon on First Day in January, 1919	NAME OF OWNER, At Noon on First Day in January, 1920	NAME OF OWNER, At Noon on First Day in January, 1921	NAME OF OWNER, At Noon on First Day of January, 1922	NAME OF OWNER, At Noon on First Day of January, 1923	DESCRIPTION OR BOUNDARY FOR ASSESSMENT	LOT	Block	Value of Real Estate 1919	Value of Improvements 1919	CHECK	Value of Real Estate 1920	Value of Improvements 1920	CHECK	Value of Real Estate 1921	Value of Improvements 1921	CHECK	Value of Real Estate 1922	Value of Improvements 1922	CHECK	Value of Real Estate 1923	Value of Improvements 1923	CHECK
Theresa A. Rice		Howard J. Lainson	Theresa A. Rice	T. A. RICE		A		720			720		X	720		X	720		X	1800		X
"		Howard J. & L. Helen Lainson	I. N. & Florence G. French	L. M. French		B		540			540		X	540	610	X	540	900	X	1450	900	X
"		Howard J. Lainson	Howard J. & L. Helen Lainson	Harry Keeler, Jr.		C		540			540		X	540		X	540	520	X	1450	520	X
"		Charles C. Price				D		540			540		X	540	450	X	540	450	X	1450	450	X
"		Theresa A. Rice		T. A. RICE		E		600			600		X	600		X	600		X	1450		X
"		"		"		F		240	100		240	100	X	240	150	X	240	150	X	800	150	X
"	Theresa A. Rice	"	M. M. Thebaud	Mathilde M. Thebaud		G		600			600		X	600	280	✓	600	760	X	1450	760	X
"	"		"	E. Guthrie 3/4 1/10	S 40 ft N. 10 ft	H		540			540		X	540		✓	540			1160 290		X
"	"		"	"	✓	I		540			540		✓	540	900	✓	540	900	X	1450	900	X
Leotina J. Patterson	Mrs L. J. Patterson	Sarah E. Foss.				J		540	250		540	2500	X	540	390	X	540	400	X	1450	400	X
Alwyn Patterson		A. R. Ostrander	Ada M. Ostrander			K		720	10		720	10	X	720	1030	X	720	1030	X	1800	1030	X

THE LAST NAME GIVEN IS THE ONE TO WHOM PROPERTY IS ASSESSED

THE LAST VALUE GIVEN IS THE ASSESSED VALUE FOR THE PRESENT YEAR

NAME OF OWNER, At Noon on First Day in January, 1919	NAME OF OWNER, At Noon on First Day in January, 1920	NAME OF OWNER, At Noon on First Day in January, 1921	NAME OF OWNER, At Noon on First Day of January, 1922	NAME OF OWNER, At Noon on First Day of January, 1923	DESCRIPTION OR BOUNDARY FOR ASSESSMENT	LOT	Block	Value of Real Estate 1919	Value of Improvements 1919	CHECK	Value of Real Estate 1920	Value of Improvements 1920	CHECK	Value of Real Estate 1921	Value of Improvements 1921	CHECK	Value of Real Estate 1922	Value of Improvements 1922	CHECK	Value of Real Estate 1923	Value of Improvements 1923	CHECK
Anna M. Wismer					B 8																	
Edith L Hitchcock		Edith L Hitchcock B. L. Hunt 76 1/2		Louise E. & Beulah Allen N 76 ft	Egg 18 ft of	1		910			910		X	910		X	910		X	700		X
"		Edith L Hitchcock	Louise E. & Beulah Allen E 1/2		N. 76 ft. "	2		690			690		X	345		X	345		X	300		X
Mills & Fillbach			L. E. Lewis		on st	3		1440	430		1440	430	X	869	330	X	580	300	X	1200	300	X
						4		840	170		840	170	X	840	250	X	840	250	X	1700	250	X
Maude Brems						5		720			720			770		X	720		X	1450		X
L. Draynes	R. Frank & Cornelia Thompson	Frances A. & Dorothy M. Woodworth		Dorothy M. Woodworth and h/w Frances A. Woodworth "	Unnumbered Lot 8 of	6		720	200		720	210	X	770	310	X	720	320	X	1450	320	X
W. H. Fraser	C. A. Walton					7		720	250		720	250	X	770	370	X	720	370	X	1450	370	X
R. L. Rogers			Ida M. Neff Margaret Allen	C. L. Findley	1922 Beg E 50 ft of Stone ft E 50 ft of Unnumbered Lot 8 of	8		720	260		720	260	X	770	390	X	720	390	X	1450	390	X
W. H. Fraser Agt		Margaret Allen E 50 ft of	J. W. H. Fraser E 50 W 50		W 50 ft of Unnumbered Lot 8 of	8		240			240		X	240		X	150		X	350		X
Chas R Sellers				Maude Baldwright		9		780			780		X	780		X	780		X	1450		X
Rose Maginnis					E 90 ft of Unnumbered Lot 8 of	9		190			190		X	190		X	190		X	500		X
Isabel M. Pickett		C. R. Hammond		W. H. Bell	1923 W 50 ft (Meas. on S line) of Unnumbered Lot 8 of	9		50			50		X	50		X	50		X	50		X
Ballard & Brockett	Jno. & Marie A Snyder			M. A. Snyder		10		780			780	300	X	780	450	X	780	450	X	1450	450	X
Katherine B. Lightner		W. J. Hammond				11		780	210		780	210	X	780	310	X	780	320	X	1450	320	X
Willard J. Hammond	W. J. Hammond	Vernon R. Lee				12		780	210		780	210	X	780	310	X	780	310	X	1450	310	X
Stella Skinner	C. L. Randolph					13		960			960		X	960		X	960		X	1700		X
H. A. Roberts						14		780	310		780	320	X	780	480	X	780	480	X	1450	480	X
J. H. Near		Anton Haraldson				15		780	220		780	220	X	780	330	X	780	330	X	1450	330	X
Robt E. Olson		Herbert Hunt	Herbert P. Hurst			16		780	210		780	210	X	780	310	X	780	310	X	1450	310	X
H. W. Fraser Agt	W. A. Meyer	Myrtle L. Meyer	W. A. Meyer			17		780	360		780	360	X	780	540	X	780	540	X	1450	540	X
J. H. Kurtz		Jas. Harold Kurtz		J. H. Kurtz		18		780	260		780	260	X	780	390	X	780	390	X	1450	390	X
Wm B. Gross				Clarence H. Thompson		19		780			780		X	780		X	780		X	1450		X
Clara Lewis						20		780	210		780	210	X	780	310	X	780	310	X	1450	310	X
Boyd H Gibbons		Katie Davis	Katie M. Davis	John F. Escher		21		780	190		780	190	X	780	280	X	780	280	X	1500	280	X

THE LAST NAME GIVEN IS THE ONE TO WHOM PROPERTY IS ASSESSED

NAME OF OWNER, At Noon on First Day in January, 1919	NAME OF OWNER, At Noon on First Day in January, 1920	NAME OF OWNER, At Noon on First Day in January, 1921	NAME OF OWNER, At Noon on First Day of January, 1922	NAME OF OWNER, At Noon on First Day of January, 1923
George L. Flickinger	Jennie E. Puffer	Jennie E. Donaldson		
Isabel Heimerdinger	Isabel M. Heimerdinger			
Ralph G. Rohrer	Abraham L. Frick			
Herbert S. Moore				
Ralph G. Rohrer				S. M. Strugo
Duncan M. Hartman	G. S. Moore			Guy S. Moore
Chas H. Goodrich	C. H. Goodrich		Ruth Johnson	
Exchange Securities Co				D. H. Shreve
C. M. Parker				M. J. Barry as trustee
Herman L. Mende Und 1/3		Ray R. Radford		Julia P de Rodriguez
Adolph J. Mende Und 1/3		Adolph J. Mende 1/3 Paul O. Mende Herman L. Mende		
Paul O. Mende Und 1/3		Herman L. Adolph J. & Paul O. Mende	T. A. Plock	
Austin Callender		Mead Haskell Co.		Ruth W. McLellan
		Schuyler C. Kelley		
Herman L. Mende Und 1/3		Adolph J. 1/3 Paul O. Mende Herman L. Mende 1/3		
Adolph J. Mende Und 1/3		George Peterson		
Paul O. Mende Und 1/3		Geo. N. Schiferle		
		Paul O. Mende 1/3 Adolph J. " 1/3 Herman L. Mende 1/3		
Mary R. Howes		Paul E. Achard		P. E. Achard
Lura B. McNeil		Lura B. Morris		
F. E. Brachmann		Beatrice A. Brown	Mrs. G. A. Brown	Beatrice A. Brown
P. D. McMahon				
Avis Porterfield				Avis L. Porterfield
Brawner & Hunter		Frank M. VanValin		
				Earl D. Hunziker

THE LAST VALUE GIVEN IS THE ASSESSED VALUE FOR THE PRESENT YEAR

DESCRIPTION OR BOUNDARY FOR ASSESSMENT	LOT	Block	Value of Real Estate 1919	Value of Improvements 1919	CHECK	Value of Real Estate 1920	Value of Improvements 1920	CHECK	Value of Real Estate 1921	Value of Improvements 1921	CHECK	Value of Real Estate 1922	Value of Improvements 1922	CHECK	Value of Real Estate 1923	Value of Improvements 1923	CHECK
88	A		1180	420		1180	470		1500	930		1500	930		2700	930	
	B		975	360		925	360		1200	710		1200	710		2150	710	
	C		975	470		925	470		1200	930		1200	930		2150	930	
	D		925			925			1200			1200			2150		
	E		925			925	200		1200	970		1200	970		2150	990	
	F		1050			1050	700		1400	1400		1400	1400		2700	1400	
	G		1050			1050			1400	840		1400	840		2800	840	
	H		925	400		925	400		1200	780		1200	780		2250	780	
	I		880			880			1200	1120		1200	1120		2250	1120	
all Und 1/3	J		880			800	Und 1/3		1000	1620		1000	1660		2100	1660	
Und 1/3 all	K		1580			1580	Und 1/3		5-3-5 5-3-5 5-3-5			5-3-5 5-3-5 5-3-5			900 900 900		A.M. P.M. H.L.M.
all	L		1080			1080	Und 1/3		1200			1200			1800	600	
	M		1080			1080			1200	750		1200	750		1800	750	
	N		1080			1080			1200	670		1200	670		1800	670	
Und 1/3	O		1260			1260	Und 1/3		1/3 4-6-5 4-6-5 4-6-5			4-6-5 4-6-5 4-6-5			700 700 700		A.M. P.M. H.L.M.
all	P		750			740	Und 1/3		1000	900		1000	900		1600	900	
all	Q		840			840	Und 1/3		900			900			1500		
Und 1/3	R		840			840			1/3 3-0-0 3-0-0 3-0-0			3-0-0 3-0-0 3-0-0			500 500 500		A.M. P.M. H.L.M.
	S		960			960			3-5-0 3-5-0 3-5-0			3-5-0 3-5-0 3-5-0			600 600 600		A.M. P.M. H.L.M.
	T		540	250		540	250		600	370		600	370		1400	370	
	U		540	260		540	260		600	390		600	390		1400	390	
	V		660	260		660	260		700	390		700	390		1800	390	
	W		660	360		700	360		700	540		700	540		1400	540	
	X		660	410		700	410		700	610		700	810		1400	810	
S.E. 84.86 ft.	Y		660	250		700	250		700	370		700	370		1200	370	
N'ly 55 ft.	Y														600	530	

Index to Property in Fort Stockton Heights No. 2 Re-Sub.

THE LAST NAME GIVEN IS THE ONE TO WHOM PROPERTY IS ASSESSED

NAME OF OWNER, At Noon on First Day in January, 1919	NAME OF OWNER, At Noon on First Day in January, 1920	NAME OF OWNER, At Noon on First Day in January, 1921	NAME OF OWNER, At Noon on First Day of January, 1922	NAME OF OWNER, At Noon on First Day of January, 1923
Sisters of St. Joseph		↓		

City of San Diego, California. Fort Stockton Heights No. 2 Re-Sub.

THE LAST VALUE GIVEN IS THE ASSESSED VALUE FOR THE PRESENT YEAR

DESCRIPTION OR BOUNDARY FOR ASSESSMENT	LOT	Block	Value of Real Estate 1919	Value of Improvements 1919	CHECK	Value of Real Estate 1920	Value of Improvements 1920	CHECK	Value of Real Estate 1921	Value of Improvements 1921	CHECK	Value of Real Estate 1922	Value of Improvements 1922	CHECK	Value of Real Estate 1923	Value of Improvements 1923	CHECK
98	1																
	2																
	3																
	4																
	5																
	6																
	7																
(SEE-BELOW) Re-Sub.	8																
	9																
	10																
	11																
	12																
	13																
	14																
	15																
	16																
		Re-Sub.															
(Formerly Blk 53 V. Old San Diego)		532	10000			10000		X	12000		X	12000		X	20000		X

THE LAST NAME GIVEN IS THE ONE TO WHOM PROPERTY IS ASSESSED

NAME OF OWNER, At Noon on First Day in January, 1919	NAME OF OWNER, At Noon on First Day in January, 1920	NAME OF OWNER, At Noon on First Day in January, 1921	NAME OF OWNER, At Noon on First Day of January, 1922	NAME OF OWNER, At Noon on First Day of January, 1923
J.M. Bentley		Octave & Florence H. Poissant	Octave Poissant	
E.S. Belcher Est	Edwin S. Belcher Est	J. M. Bentley		
"	"	Mary L. Hall		
"	"	"		Emma I. Dacus
"	"	"		Mary L. Hall
"	"	Edwin S Belcher Est.		Mary L. Sands
"	"	"		
"	"	"		
"	"	"		
"	"	"		
"	"	"		

THE LAST VALUE GIVEN IS THE ASSESSED VALUE FOR THE PRESENT YEAR

DESCRIPTION OR BOUNDARY FOR ASSESSMENT	LOT	Block	Value of Real Estate 1919	Value of Improvements 1919	CHECK	Value of Real Estate 1920	Value of Improvements 1920	CHECK	Value of Real Estate 1921	Value of Improvements 1921	CHECK	Value of Real Estate 1922	Value of Improvements 1922	CHECK	Value of Real Estate 1923	Value of Improvements 1923	CHECK
B 8	1		1020	250		1020	250	X	1200	400	X	1200	400	X	1600	400	X
	2		780			780		X	900	960	X	900	980	X	1250	970	X
	3		780			780		X	900		X	900		X	1200		X
	4		720			720		X	850		X	850		X	1000		X
NE 10 ft of NW 50 ft & NW 50' of NE 10 ft of SE 50 ft & SE 50 ft of SW 40'	5		150			150		X	150		X	150	130	X	430 600		X
	6		660			660		X	660		X	660	900	X	720		X
	7		960			960		X	1500		X	1500		X	1600		X
	8		780			780		X	1000		X	1000		X	1350		X
	9		780			780		X	1000		X	1000		X	1350		X
	10		780			780		X	1000		X	1000		X	1350		X
	11		780			780		X	1000		X	1000		X	1350		X
	12		1020			1020		X	1300		X	1300		X	1700		X

City of San Diego, California. Fremont Heights 79

THE LAST NAME GIVEN IS THE ONE TO WHOM PROPERTY IS ASSESSED

THE LAST VALUE GIVEN IS THE ASSESSED VALUE FOR THE PRESENT YEAR

NAME OF OWNER, At Noon on First Day in January, 1919	NAME OF OWNER, At Noon on First Day in January, 1920	NAME OF OWNER, At Noon on First Day in January, 1921	NAME OF OWNER, At Noon on First Day of January, 1922	NAME OF OWNER, At Noon on First Day of January, 1923	DESCRIPTION OR BOUNDARY FOR ASSESSMENT	LOT	Block	Value of Real Estate 1919	Value of Improvements 1919	CHECK	Value of Real Estate 1920	Value of Improvements 1920	CHECK	Value of Real Estate 1921	Value of Improvements 1921	CHECK	Value of Real Estate 1922	Value of Improvements 1922	CHECK	Value of Real Estate 1923	Value of Improvements 1923	CHECK
Phebe A Wilken					B8	A		960			960		X	1100		✓	1100		X	1800		X
Frances L. Herrick						B		780	310		780	310	X	900	460	X	900	460	X	1400	460	X
William F. Wahrenberger	W. F. Wahrenberger					C		780	300		780	310	X	900	460	✓	900	460	X	1400	460	X
Charles T. Johnson						D		780	210		780	210	X	900	310	✓	900	310	X	1400	310	X
Mattie C Hannahs		Albert O. Reed				E		780			780		X	900		X	900		X	1400		X
Emil Coulon		M. B. & M. C. Pumphrey				F		900	250		900	250	X	1100	370	X	1100	370	X	1800	370	X
Theodore M Smith		Effie Reeme Beddall	Frances Roberts			G		900	250		900	250	X	1100	370	X	1100	370	X	1600	370	X
Norah Butttles	Norah M. Butttles					H		780			780		X	850		X	850		X	1350		X
Edward M. Drukker	A. A. Schwartz Lot I		Mary M. Greenfield	Thomas Wilson Wilson		I		780			780		X	850		✓	850	50	X	1350	580	X
H B Wilson	H B Wilson Exc. S. 90 So 90'	H B Wilson N 58 Mary B & Alice Paddock S 92 F		Mary L. Fenn N.E 58'		J		900	300		800 300	300	X	960 400	450	X	960 400	450	X	1200 400	450	X
Allen H Wright						K		360			360		X	360		X	360		X	900		X
G. W. Cobb				Margaret A. Cobb		L		360	10		360	10	X	360	gone	✓	360		X	800		X
Anna E Sherwin			Jennie & Laom Ladd	Jennie & La Ome Ladd		M		120	300		400	300	X	400	450	✓	400	450	X	540	450	X
H B Wilson		H B Wilson N 58 of S 150 Mary B & Alice Paddock S 92 fr		Mary L. Fenn N E 58 of S 150	S 92 fr (S 90 fr)	M		120			50		X	25 50		X	25 50		X	30 50		X
Mrs. Jay Sofer						N		840			840		X	950		✓	950		X	1100		X
A E Johnstone						O		600	150		600	150	X	700	220	X	700	220	X	800	220	X
Chas Fozzard						P		600			600		X	700		X	700		X	800		X
"						Q		600			600		X	700		X	700		X	800		X
Agnes Phares						R		600			600		X	700		X	700		X	800		X
Adolph J. Meude						S		720			720		X	900		X	900		X	1100		X
"					Less street	T		240			240		X	240		X	240		X	360		X
"						U		120			120		X	120		X	120		X	270		X

THE LAST NAME GIVEN IS THE ONE TO WHOM PROPERTY IS ASSESSED

NAME OF OWNER, At Noon on First Day in January, 1919	NAME OF OWNER, At Noon on First Day in January, 1920	NAME OF OWNER, At Noon on First Day in January, 1921	NAME OF OWNER, At Noon on First Day of January, 1922	NAME OF OWNER, At Noon on First Day of January, 1923
Herbert A Brogham	Mary E. Brogham		C.A. Virginia S. Wittmaier	C.A. Wittmaier
"	"		"	"
"	"		" N ½	"
Sec Com. & Sav Bank				
"				
John B. Osborn	V. G. Matthews			V. G. Matthews
"	"			"
Kathryn H. Osborn		So Trust & Commerce Bank	John A Redfern	
"		"	"	
"		So Trust & Commerce Bank		
"		"		
"	V. G. Matthews			V. G. Matthews
"	"			"
Sec Com & Sav. Bank				
"				
Herbert A Brogham	Mary E. Brogham		C.A. Virginia S. Wittmaier N ½	C. A. Wittmaier
"	"		"	"
John B. Osborn			Belle Fraser	
"			Belle Fraser	
"			"	
"			"	
"			John B Osborn	
"		12	John B. Osborn	
"				
"				
"				
"				
John B. Osborn				
"				
"				
John B Osborn				

THE LAST VALUE GIVEN IS THE ASSESSED VALUE FOR THE PRESENT YEAR

DESCRIPTION OR BOUNDARY FOR ASSESSMENT	LOT	Block	Value of Real Estate 1919	Value of Improvements 1919	CHECK	Value of Real Estate 1920	Value of Improvements 1920	CHECK	Value of Real Estate 1921	Value of Improvements 1921	CHECK	Value of Real Estate 1922	Value of Improvements 1922	CHECK	Value of Real Estate 1923	Value of Improvements 1923	CHECK
B 8	1	1	1050	1180		1050	1180	X	1050	1770	X	1050	1770	X	1600	1770	X
	2		720			720		X	720		X	720		X	1250		X
N ⅓	3		300			300		X	300		X	300		X	500		X
S ½	3		300			300		X	300		X	300		X	500		X
	4		600			600		X	600		X	600		X	1000		X
	5		600			600		X	600		✓	600		X	1000		X
	6		600			600		X	600		✓	600		X	1000		X
	7		600			600		X	600		X	600		X	1050		X
	8		900			900		X	900		X	900		X	1400		X
	9		720			720		X	720		X	720		X	950		X
	10		480			480		X	480		X	480		X	720		X
	11		480			480		X	480		✓	480		X	720		X
	12		480			480		X	480		✓	480		X	760		X
	13		480			480		X	480		X	480		X	720		X
S ½	14		250			250		X	250		X	250		X	340		X
N ½	14		200			200		X	200		X	200		X	340		X
	15		720			720		X	720		X	720		X	950		X
	1	2	450			450		✓	450			450		X	540		X
	2		240			240		✓	240			240		X	360		X
	3		240			240		✓	240			240		X	360		X
	4		240			240		✓	240			240		X	340		X
	5		300			300		✓	300			300		X	380		X
	6		300			300		✓	300			300		X	430		X
	7		360			360		✓	360		✓	360		X	500		X
	8		600			600		✓	600			600		X	760		X
	9		360			360		✓	360			360		X	400		X
	10		300			300		✓	300			300		X	360		X
	11		360			360		✓	360			360		X	400		X
	12		210			210		✓	210			210		X	270		X
	13		150			150		✓	150			150		X	200		X
	1	3	360			360		X	360		✓	360		X	400		X
	2		300			300		X	300		✓	300		X	360		X
	3		270			270		X	270		✓	270		X	400		X
		A	120			120		X	120		✓	120		X	270		X

Index to Property in Osborn Hill

THE LAST NAME GIVEN IS THE ONE TO WHOM PROPERTY IS ASSESSED

NAME OF OWNER, At Noon on First Day in January, 1919	NAME OF OWNER, At Noon on First Day in January, 1920	NAME OF OWNER, At Noon on First Day in January, 1921	NAME OF OWNER, At Noon on First Day of January, 1922	NAME OF OWNER, At Noon on First Day of January, 1923
John B. Osborn				
"				
"				
"				
"				
"				
"				
"				
"				
"				
"				
"				
"				
"				
"				
John B. Osborn				
"				
"				
"				
"				
"				
"				

THE LAST VALUE GIVEN IS THE ASSESSED VALUE FOR THE PRESENT YEAR

DESCRIPTION OR BOUNDARY FOR ASSESSMENT	LOT	Block	Value of Real Estate 1919	Value of Improvements 1919	CHECK	Value of Real Estate 1920	Value of Improvements 1920	CHECK	Value of Real Estate 1921	Value of Improvements 1921	CHECK	Value of Real Estate 1922	Value of Improvements 1922	CHECK	Value of Real Estate 1923	Value of Improvements 1923	CHECK
	1	4	540			540			540			540		X	670		✓
	2		360			360			360			360		X	400		✓
	3		300			300			300			300		✓	360		✓
	4		300			300			300			300		✓	360		✓
	5		240			240			240			240		✓	270		✓
	6		240			240			240			240		✓	270		✓
	7		210			210			210			210		✓	220		✓
	8		210			210		X	210		✓	210		✓	220		✓
	9		240			240		X	240			240		X	270		✓
	10		330			330			330			330		X	360		✓
	11		300			300			300			300		✓	340		✓
	12		300			300			300			300		✓	340		✓
	13		360			360			360			360		X	360		✓
	14		60			60			60			60		✓	100		✓
	15		60			60			60			60		✓	100		✓
	16		60			60			60			60		✓	100		✓
	17		60			60			60			60		✓	100		✓
	1	5	450			450			450		✓	450		✓	580		✓
	2		450			450			450		✓	450		✓	540		✓
	3		540			540			540		✓	540		X	670		✓
	4		450			450			450		✓	450		✓	540		✓
	5		450			450			450		✓	450		✓	540		✓
	6		360			360			360		✓	360		X	400		✓
	7		420			420			420		✓	420		X	500		✓

THE LAST NAME GIVEN IS THE ONE TO WHOM PROPERTY IS ASSESSED

THE LAST VALUE GIVEN IS THE ASSESSED VALUE FOR THE PRESENT YEAR

NAME OF OWNER, At Noon on First Day in January, 1919	NAME OF OWNER, At Noon on First Day in January, 1920	NAME OF OWNER, At Noon on First Day in January, 1921	NAME OF OWNER, At Noon on First Day of January, 1922	NAME OF OWNER, At Noon on First Day of January, 1923	DESCRIPTION OR BOUNDARY FOR ASSESSMENT	LOT	Block	Value of Real Estate 1919	Value of Improvements 1919	CHECK	Value of Real Estate 1920	Value of Improvements 1920	CHECK	Value of Real Estate 1921	Value of Improvements 1921	CHECK	Value of Real Estate 1922	Value of Improvements 1922	CHECK	Value of Real Estate 1923	Value of Improvements 1923	CHECK
Anna M Kismer					98	1	I	300			300		X	300		X	300		X	800		X
"						2		400	300		400	300	X	400	450	X	400	450	X	1100	450	X
W. H. Frasier	W. H. Fraser	Margaret Allen	TAX DEED	W.H. Fraser		3		660	280		660	280	X	660	420	X	660	420	X	1100	420	X
"	"	W. H. Fraser.				4		900			900		X	900		X	900	340		1250	700	X
City Property						5		0			0			0			0					
"					- E. of fr. Street	6		0			0			0			0					
Rose Maginnis					(Less street) N. 13 ft fr of 6 +	7		190			190		X	190		X	190		X	350		X
Adelia E. Moorkens					(Less street) S 70 fr - " 6 +	7		1250			1250		X	1750		X	1250		X	1850		X
Isabel M Pickett		C. R. Hammond		W.H. Bell		8		720	10		720	10	X	770	10	X	720	20	X	1100	20	X
"		"		"		9		720	400		720	400	X	770	600	X	720	600	X	1100	600	X
Annie Barthelmess		Mrs. J. C. B. Price		Flora C.R. Price		10		720	170		720	170	X	770	250	X	720	250	X	1100	250	X
Chas C Rice				Edgar D Harriet Carr		11		720			720		X	770		X	720		X	1100		X
Edgar D + Harriet Carr			E D Cain			12		720			720		X	770		X	720		X	1100		X
Ethel Reed Stanton		"	C. N. Cain	Chas. M. Cain		13		690			690		X	690		X	690	330	X	1100	520	X
Re-Sub.					Re-Sub. of Lts 8, 10 + 15 & 17 of Blk 2 =	Re-Sub.		0		0	Re-Sub.	0										
Lucy C + A.A. Ackerman		Margaret Stockwell				A		360	160		360	160	X	360	240	X	360	240	X	720	240	X
"		Albert A + Lucy C Ackerman				B		360			360		X	360		X	360		X	450		X
"		"				C		300			300		X	300		X	300		X	50		X
"		"				D		600			600		X	600		X	600		X	1100		X
"		" " Exc W 40				E		480			480		X	480		X	480		X	720		X
"		Lucy C + A.A. Ackerman			Exc W 40 ft W 40 ft	F		180			180		X	150 50		X	150 50		X	150 50		X
Lillian N. Reed						G		540	200		540	200	X	540	300	X	540	300	X	630	300	X
Lucy C + A.A. Ackerman		Albert A + Lucy C. Ackerman				H		540			540		X	540		X	540	30	X	670	450	X
Frank B. Dupree			D.J. Chabot			I		540	200		540	200	X	540	300	X	540	300	X	720	300	X
Lucy C + A.A. Ackerman		Albert A + Lucy C. Ackerman	D.J. Kittredge			J		540			540		X	540		X	530 180	225	X	700 120	300	X
"		H. E. Morin	Albert A + Lucy C Ackerman	Howard E. Morin W 90 ft	All (Exc. E 9 ft m. or l. meas from N. E 1/4 cor. and Exc. E 9 ft m. or l. meas from N. E 1/4 cor. and Exc W 90 ft fr. W 90 ft fr.	K		540	180		540	180	X	540	270	X	540	270	X	700 200	270	X
"		Albert A + Lucy C. Ackerman				L		180			180		X	180		X	180		X	200		X

THE LAST NAME GIVEN IS THE ONE TO WHOM PROPERTY IS ASSESSED

THE LAST VALUE GIVEN IS THE ASSESSED VALUE FOR THE PRESENT YEAR

NAME OF OWNER, At Noon on First Day in January, 1919	NAME OF OWNER, At Noon on First Day in January, 1920	NAME OF OWNER, At Noon on First Day in January, 1921	NAME OF OWNER, At Noon on First Day of January, 1922	NAME OF OWNER, At Noon on First Day of January, 1923	DESCRIPTION OR BOUNDARY FOR ASSESSMENT	LOT	Block	Value of Real Estate 1919	Value of Improvements 1919	CHECK	Value of Real Estate 1920	Value of Improvements 1920	CHECK	Value of Real Estate 1921	Value of Improvements 1921	CHECK	Value of Real Estate 1922	Value of Improvements 1922	CHECK	Value of Real Estate 1923	Value of Improvements 1923	CHECK
Edgar A. Luce		J. L. Taylor	Clara L. Lostutter			1	2	720	260		720	260	X	770	390	X	720	850	X	1250	850	X
Daniel Boyle		W. B. & M. E. Cumphrey				2		600	250		600	250	X	600	370	X	600	370	X	720	370	X
W. S. Schadf						3		540			540		X	540		X	540		X	720		X
"						4		480			480		X	480		X	480		X	720		X
C. Darnaud	Andre A. Darnaud			Westergaard Bros		5		600	100		600	100	X	600	150	✓	600	150	X	720	150	X
C. W. Bowers			Clarence W. Bowers			6		600			600		X	600		✓	600		X	720		X
Annie N. Andrew		A. W. Thorndike				7		540	235		540	235	X	540	360	✓	540	350	X	630	350	X
Re Sub.						8		0	0		Re-Sub.											
Re-Sub					Re-Sub.	9		Pg 87	0		Re-Sub.											
Re-Sub.						10		0	0		Re-Sub.											
Helen L Gerson	Helen L. Clark	H. Butts.				11		720	210		720	210	X	720	350	X	720	350	X	800	350	X
Luella P. Crawford		Luella Crawford		Luella P. Crawford		12		720	200		720	200	X	720	300	✓	720	300	X	800	300	X
Chas N. Schellbach		Jno B Rumsey	J. N. Sexton.			13		720	200		720	200	✓	720	300	X	720	300	X	800	300	X
W. E. Spotten	Annie Stumpner	Anna Stumpner				14		840		X	840		X	840		X	1000		X			
Re-Sub.						15		0	0		Re-Sub.											
Re-Sub.					Re-Sub.	16		Pg 87	0		Re-Sub.											
Re-Sub.						17		0	0		Re-Sub.											
C. H. Arthur	Wm J. Hughes					18		650	250	✓	650	250	✓	650	370	✓	650	370	X	900	370	X
R. J. Pickard			Rawson J. Pickard			19		650	190		650	190	✓	650	280	✓	650	280	X	900	280	X
Geo C. Bird		C. J. O'Connor	Cornelius J. O'Connor			20		650	210		650	210	✓	650	310	✓	650	320	X	900	320	X
L. M. Washburn						21		650	250	X	650	370	✓	650	370	X	900	370	X			
J. A. Ball			J. E. Welch.	Nina Maij Stelling		22		650	200		650	200	✓	650	300	✓	650	300	X	900	300	X
H. H. Sweeney						23		650			650		✓	650		✓	650		X	900		X
Amy & W. E. Wheeler	Warren E. & Amy M. Wheeler	Mary E. Julia Bickett	Julia Bickett			24		650	230		650	230	X	650	350	X	650	430	X	900	430	X
Eugene Davy Jr					W. 175 ft	25		465	230		465	230	X	465	350	X	465	350	X	650	350	X
Edgar E. White				TAX DEED	All Exc. W. 175 ft	25		185			185		X	185		✓	185		X	(250)		—
Myra D. Heath						26		650	100		650	100	X	650	370	X	650	370	X	900	370	X
W. E. Spotten	Wm O. Wieden					27		600	200		600	200	X	600	300	X	600	370	X	900	370	X
"	L. C. F. Hugo.					28		600			600		X	600		X	600		X	900		X
Alice A Cressey						29		500			500		X	500		✓	500		X	900		X
"						30		500			500		X	500		✓	500		X	900		X
John J. Clark			Aurelia Downs.			31		600			600		✓	600		✓	600		X	800		X
Miriam I. Miller	Miriam Isabel Miller			Miriam I. Miller		32		450			450		✓	450		X	450		X	630		X
Mary Jaeger						33		450			450		✓	450		X	450		X	630		X
Alice L. Thayer		E. A. Field		Louis T. Herrmann		34		450	180		450	180	X	450	270	✓	450	270	X	630	270	X
B. C. Thayer	Alice L. Thayer	"		E. A. Field		35		450			450		X	450	800	X	450	900	X	630	900	X
Mary C. Gordon						36		450			450		X	450		X	450		X	630		X
Thos. J. Niles						37		450			450		✓	450		✓	450		X	630		X
Henry B. Roberts		H. B. Roberts.		Henry B. Roberts		38		450	200		450	200	X	450	300	✓	450	300	X	630	300	X
Bertha B. Potter						39		450			450		✓	450		✓	450		X	630		X
H. F. Purdy			E. E. Schaupelberger			40		375	200		375	200	✓	375	300	✓	375	300	X	630	300	X

THE LAST NAME GIVEN IS THE ONE TO WHOM PROPERTY IS ASSESSED

NAME OF OWNER, At Noon on First Day in January, 1919	NAME OF OWNER, At Noon on First Day in January, 1920	NAME OF OWNER, At Noon on First Day in January, 1921	NAME OF OWNER, At Noon on First Day of January, 1922	NAME OF OWNER, At Noon on First Day of January, 1923
Chas N Woodworth				Miriam Grant Macy
Johanna Hickey	F E Melchor		Julia Kelley	
Ruth C Wilson-Smith	Ruth C. Smith			M. J. O. Hall & Jo Hall
H. A. Reynolds		Mrs Jas. W. Buel		J. G. Welch
Elizabeth Walker		Linnie A. Thompson		Linnie Thompson
Maryetta Margoon	Maryetta Magoon			
Marie A. Read	S. R. Jansen			A. Downs
Louis Petrich				
H. E Scott		A. J. Kuhnert		
A. Berger				Adolph Berger
Fred A. Heilbron				
H. S. Schaaf				
F. S. Sandford			A. J. Kuhnert	
"			"	
Fred A Heilbron				
"				
Frances E Holmes				
"				
Wm Matthiesen		J. G. Clemens	J. G. & Amelia E Clemens	
Frances E Holmes				Josephine Cavanagh
H. F. Blanchard	W. F. & Marie Blanchard		[illegible]	
Ella S Gripper				
Georgina A Jones	Georgiana A Jones		Jas A. Hayes	
H. R Perry		Jas A. Hayes.		
Chas C. Corbiere		Chas C. Corbiere		Chas C. Corbiere
"		"		"
C. T. Isham			Etta D. Isham.	Etta D. Isham, Est.

THE LAST VALUE GIVEN IS THE ASSESSED VALUE FOR THE PRESENT YEAR

DESCRIPTION OR BOUNDARY FOR ASSESSMENT	LOT	Block	Value of Real Estate 1919	Value of Improvements 1919	CHECK	Value of Real Estate 1920	Value of Improvements 1920	CHECK	Value of Real Estate 1921	Value of Improvements 1921	CHECK	Value of Real Estate 1922	Value of Improvements 1922	CHECK	Value of Real Estate 1923	Value of Improvements 1923	CHECK
	1	3	840			840			840			840			1100		
	2		720			720			770			720			900	150	
	3		770			720			770			720			900		
	4		720			720			770			720	300		900	370	
	5		720	130		720	130		770	200		720	200		900	200	
	6		720			720			770			720			900		
	7		900			900			900			900			1100		
	8		900			900			900			900			900		
	9		900	260		900	260		900	390		900	400		900	400	
	10		900			900			900			900			900		
	11		660			660			660			660			850		
	12		660			660			660			660			850		
	13		660			660			660			660			800	390	
	14		660			660			660			660			760		
	15		1080			1080			1080			1080			1100		
	16		840			840			840			840			800		
	17		960			960			960			960			800		
	18		1380	200		1380	200		1380	300		1380	300		1100	300	
	19		900	210		900	210		900	310		900	320		900	320	
	20		900			900			900			900	400		900	520	
	21		900			900			900			900			900		
	22		900			900			900			900			900		
	23		900			900			900			900			900		
	24		900	250		900	250		900	370		900	370		900	370	
	25		960			960			960			960			1000		
	26		1020			1020			1070			1020			1100		
	27		900	210		900	210		900	310		900	320		1100	320	

THE LAST NAME GIVEN IS THE ONE TO WHOM PROPERTY IS ASSESSED

NAME OF OWNER, At Noon on First Day in January, 1919	NAME OF OWNER, At Noon on First Day in January, 1920	NAME OF OWNER, At Noon on First Day in January, 1921	NAME OF OWNER, At Noon on First Day of January, 1922	NAME OF OWNER, At Noon on First Day of January, 1923
W. J. Straw			William J. Straw	W. T. Straw
E. E. Leighninger				
Robt. M. Hart				
Florence + Fred Chanter				
John Hock		Charles Holmstrom		
"		"		
Geo R Harrison				
"				
"				
"				
Houston Mifflin				
"				
W. M. Borden + Houston Mifflin				
"				Fred Davis
Robt M Hart				
John J. Valdenaire		John H. Valdenaire		
Delbert H. Lowry	D. H. Lowry	Delbert H. Lowry		Chas C. K. & Co. Etc.
L. O. Bashor				
O. V. Morgan				
Clara M Hayward	H C Hayward			
H. A. Reynolds	Herman Ritter Jr.			
C. B. Eggleston	Mrs C. B. Eggleston	C. B. Eggleston		
"	"		Mary E. Eggleston	
Mattie Monroe + Thos Tyler		Mary Halverson		
Mary Belle Skinner	A. H. Morris			
A Harry Morris	"			
"	"			
Mary W. Flanders		Gertrude E. Strawn		Alfred Moran
Anna M Hansen			H. B. + Fanny H. Newman	
Elizabeth Miller	Elizabeth E. Miller		"	
First Natl Bank of S.D.			A. Raymond	Alfred Raymond
"			"	
"			"	
"			"	

THE LAST VALUE GIVEN IS THE ASSESSED VALUE FOR THE PRESENT YEAR

DESCRIPTION OR BOUNDARY FOR ASSESSMENT	LOT	Block	Value of Real Estate 1919	Value of Improvements 1919	CHECK	Value of Real Estate 1920	Value of Improvements 1920	CHECK	Value of Real Estate 1921	Value of Improvements 1921	CHECK	Value of Real Estate 1922	Value of Improvements 1922	CHECK	Value of Real Estate 1923	Value of Improvements 1923	CHECK
	1	4	1200	280	X	1200	280	X	1700	420	X	1200	1200	✓	1250	1200	X
	2		1020			1020		X	1070		X	1020		X	1000		X
	3		1020			1020		X	1070		X	1020		X	1000		X
	4		1020			1020		X	1070		✓	1020		X	1000		X
	5		1020			1020		X	1070		X	1020		X	1050		X
	6		1020			1020		X	1070		X	1020		X	1100		X
	7		1020			1020		X	1070		✓	1020		X	1100		X
	8		1020			1020		X	1070		✓	1020		X	1100		X
	9		1020			1020		X	1070		✓	1020		X	1100		X
	10		1620			1620		X	1670		X	1620		X	1450		X
	1	5	1560			1560		✓	1560		✓	1560		X	1250		X
	2		1200			1200		✓	1700		✓	1200		X	1000		X
	3		1200			1200		✓	1700		✓	1200		X	1000		X
	4		1200			1200		✓	1700		✓	1200		X	1000		X
	5		1200			1200		✓	1700		X	1200		X	1000		X
	6		1200			1200		✓	1700		X	1200		X	1000		X
	7		1200			1200		✓	1700		X	1200		X	1000		X
	8		1200			1200		✓	1700		X	1200		X	1000		X
	9		1200			1200		X	1700		✓	1200		X	1000		X
	10		1500			1500		X	1500		✓	1500		X	900		X
	11		1320			1320		X	1370		✓	1320		X	1200		X
	12		1200			1200		✓	1700		X	1200		X	1000		X
	13		1200			1200		✓	1700		X	1200		X	1000		X
	14		1200			1200		X	1700		✓	1200		X	1000		X
	15		1200			1200		X	1700		✓	1200		✓	1100		X
	16		1200			1200		X	1700		✓	1200		✓	1100		X
	17		1200	310		1200	310	X	1700	460	X	1200	460	✓	1100	460	X
	18		1200	300		1200	300	X	1700	450	X	1200	450	X	1100	450	X
	19		1200	210		1200	210	X	1700	310	✓	1200	320	X	1100	320	X
	20		1560			1560		X	1560		X	1560		X	1250		X
	1	6	1500			1500		X	1500		✓	1500		✓	1450		X
	2		1020			1020		X	1070		✓	1020		✓	1100		X
	3		840			840		X	840		✓	840		✓	1000		X
	4		720			720		X	770		✓	720		✓	900		X
	5		720			720	10	X	770	10	✓	720	20	✓	1100	20	X

Index to Property in Marine View

THE LAST NAME GIVEN IS THE ONE TO WHOM PROPERTY IS ASSESSED

THE LAST VALUE GIVEN IS THE ASSESSED VALUE FOR THE PRESENT YEAR

NAME OF OWNER, At Noon on First Day in January, 1919	NAME OF OWNER, At Noon on First Day in January, 1920	NAME OF OWNER, At Noon on First Day in January, 1921	NAME OF OWNER, At Noon on First Day of January, 1922	NAME OF OWNER, At Noon on First Day of January, 1923	DESCRIPTION OR BOUNDARY FOR ASSESSMENT	LOT	Block	Value of Real Estate 1919	Value of Improvements 1919	CHECK	Value of Real Estate 1920	Value of Improvements 1920	CHECK	Value of Real Estate 1921	Value of Improvements 1921	CHECK	Value of Real Estate 1922	Value of Improvements 1922	CHECK	Value of Real Estate 1923	Value of Improvements 1923	CHECK
Elizabeth E Miller		/				1	7	1560			1560		X	1560		X	1560		X	1250		X
"						2		1200			1200		X	1200		X	1200		X	1100		X
James Simpson						3		1080			1080		X	1080		✓	1080		X	1100		X
"						4		1020			1020		X	1020		✓	1020		X	900		X
E. P. Warner					Hannah Warner	5		840			840		✓	840		✓	840		X	630		X
"					"	6		960			960		✓	960		✓	960		X	800		X
James X Gunning						7		1080			1080		✓	1080		X	1080		X	900		X
Elizabeth E Miller	Geo R. Harrison				/	8		1560			1560		X	1560		X	1560		X	1450		X
F. A. Garetson			Addie Meyer			1	8	900			900		X	900		✓	900		X	1100		X
Spencer M Marsh						2		1200	300		1200	300	✓	1200	450	✓	1200	450	X	1100	450	X
Maurice Schiller						1	9	720			720		✓	720		X	720		X	1100		X
H. E. Spotten	Geo. R. Rogers					2		780			780		✓	780		✓	780		X	1100		X
E. R. Saylor		Emma R. Saylor				1	10	660	320		660	360	X	660	540	X	660	540	X	800	540	X
"		"				2		720			720		X	720		X	720		X	1100		X

THE LAST NAME GIVEN IS THE ONE TO WHOM PROPERTY IS ASSESSED

NAME OF OWNER, At Noon on First Day in January, 1919	NAME OF OWNER, At Noon on First Day in January, 1920	NAME OF OWNER, At Noon on First Day in January, 1921	NAME OF OWNER, At Noon on First Day of January, 1922	NAME OF OWNER, At Noon on First Day of January, 1923
C.A.A. McGee		Chas. N. Cage	Mary E. Andrews	
Hamilton G Howard	Annette L & Hamilton G. Howard			
E P Smithberg				
"				
Linna H Noble				Helen A. Mahoney
"				"
J.E. Ross		Max Streicher	Max C & Alice D Streicher	
M. B. Irvin				
Harriet N. Burton				M. B. Stevenson
Kathryn Sinnege			Swan Gower McBaine	Mary B Stevenson
Blanche R. Weinberger				
M. Lubin Est	E. P. Sample	Richard Ramey	Theo Netter S½	Mary & Jeannette Netter
Kathryn Sinnege			Swan Gower McBaine	Mary B Stevenson
Sidonie Dibble				
B. Lubin				
- - - -				
Dora J Adsit		W. W. Brown		
Delia E. Collier	Mary J. Bryant			C. L. Goatley
Miller M Montgomery		Mrs Miller M. Montgomery	Miller M. Montgomery	
Harry Platther			M B Irvin	
Wilson I Darcmy	W. A. Bolton Agt.		Alfred Faulkner N ½	
Charles C Aldrich		Guerdon W. Price	Edw. E & Mary C Merrifield	
J H Murphy	Leroy & Laura Little			
Alberta Security Co	Leland A. Jones			
Anna C Brockett				
"				
Edward H Post				
A. S. Bridges			W. H. Boland W 30 ft.	
"	A. S. Bridges N½ Lot 60	W. H. Boland all	" Carrie Laura Simmons N 60	
G.N. Kirkpatrick	Leroy & Laura Little Undiv ½ Interest		G. N. & E. J. Kirkpatrick	G. N. Kirkpatrick
Helen E Brown	Helen E. Brown	M B Irvin	Ed Streicher	Ed. Streicher
Isabella & Elizabeth Yates				
J.E. Ross				
"				
Rebecca C Maxfey		Rebecca W. Overton		
Max Brown			Justin Kammond	
Lillian S Gibson				Charles W. Curtis
Anna Pittock			Anna Pittock Est	
Lillian S Gibson		C. L. Snoddy	A. C. Gilfillan	Sibyl W. Stone
J E Ross				

THE LAST VALUE GIVEN IS THE ASSESSED VALUE FOR THE PRESENT YEAR

DESCRIPTION OR BOUNDARY FOR ASSESSMENT	LOT	Block	Value of Real Estate 1919	Value of Improvements 1919	CHECK	Value of Real Estate 1920	Value of Improvements 1920	CHECK	Value of Real Estate 1921	Value of Improvements 1921	CHECK	Value of Real Estate 1922	Value of Improvements 1922	CHECK	Value of Real Estate 1923	Value of Improvements 1923	CHECK
B 8	1	1	7000	500		2000	500	X	7000	750	X	2000	1000	X	3600	1000	X
	2		7000	500		2000	500	X	7000	750	X	2000	750	X	3200	750	X
	3		1650	500		1650	500	X	1800	750	X	1800	750	X	2900	750	X
E 22 ft of	4		570			570		X	610		X	610		X	880		X
W 78 ft "	4		830			830		X	890		X	890	2200	X	1120	2200	X
	5		1500			1500		X	1800		X	1800		X	2700		X
S ½	1	2	1200			1200		X	1400	1300	X	1400	1300	X	2250	1300	X
N ½	1		1650	450		1650	450	X	1900	675	X	1900	680	X	2700	680	X
N 80 ft of	2		1520	750		1520	750	X	1800	1075	X	1800	1120	X	2500	1120	X
S 70 ft "	2		330			330		X	400		X	400		X	800		X
N ½	3		1250	490		1250	490	X	1500	730	X	1500	730	X	2250	730	X
S ½	3		1250			1250		X	1500		X	1500	1650	X	2250	1650	X
N 40 ft	4		950	450		950	450	X	1700	675	X	1200	680	X	1550	680	X
S 60 ft "	4		1430	450		1430	450	X	1800	675	X	1800	680	X	2350	680	X
	5		2500			2500		X	3000		X	3000		X	4500		X
	(5)	Re-Sub. Amended Map	0			0									00		
N ½	6		1320	480		1320	480	X	1600	720	X	1600	720	X	2150	720	X
S ½	6		1320	480		1320	480	X	1600	720	X	1600	720	X	2150	720	X
N ½	7		1250			1250		X	1500		X	1500		X	2250		X
S ½	7		1250			1250		X	1500		X	1500		X	2250		X
W ½	8		1400	350		1400	350	X	1700	520	X	1700	520	X	2150	520	X
S ½	8		1250	350		1250	350	X	1500	520	X	1500	520	X	2100	520	X
S 77.73 ft of S 68.0 ft of N 110 ft of Valley, Deeded this &	9	part Lot 10	2400	650		2400	650	X	3000	1300	X	3000	1300	X	3200	1300	X
All N of part Deeded to Building	9a		1200	500		1200	500	X	1500	750	X	1500	1000	X	2000	1000	X
All W of part " " "	9c		1400	750		1400	750	X	1800	1075	X	1800	1500	X	2000	1500	X
E 15 ft Exc part " " "	10		520			520		X	670		X	620		X	600		X
E. 65 ft of W 85 ft of	10		2200	575		2200	575	X	2580	850	X	2580	1150	X	2700	1150	X
W. 70 ft "	10		680			680		X	800		X	800		X	800		X
All Exc N 40 ft	11		3853			3400	2800	X	3400	3200	X	3000			3200		X
N 40 ft	11		1350					X	1600	1400	X	1600	1400	X	2250	1400	X
E. 70 ft of S ½	2	3	1800	460		1800	460	X	2160	690	X	2160	690	X	2700	690	X
All W. 50 ft " S ½	2	Unit 3	1200			1200	Unit 3 W/3	X	1440	1300	X	1440	1300	X	2000	1300	X
	3		1060			1060		X	1700		X	1200		X	1500	90	X
	4		1000			1000		X	1000		X	1000		X	1000		X
	5		1000			1000		X	1000		X	1000		X	1000		X
	6		1200			1200		X	1700		X	1200		X	1250		X
	7		1200	350		1200	350	X	1700	520	X	1200	520	X	1600	520	X
	8		1200			1200		X	1700		X	1200		X	1700		X
E. 50 ft of	10		1200	440		1200	440	X	1440	660	X	1440	660	X	2000	660	X
W. 70 ft of	10		1800	400		1800	400	X	2160	600	X	2160	600	X	2700	600	X
B			600			600		X	600		X	600		X	600		X

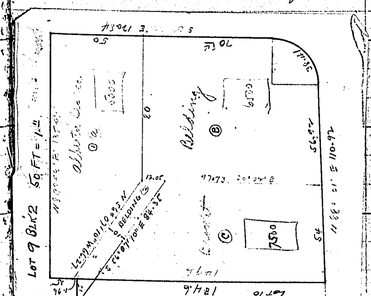

THE LAST NAME GIVEN IS THE ONE TO WHOM PROPERTY IS ASSESSED

NAME OF OWNER, At Noon on First Day in January, 1919	NAME OF OWNER, At Noon on First Day in January, 1920	NAME OF OWNER, At Noon on First Day in January, 1921	NAME OF OWNER, At Noon on First Day of January, 1922	NAME OF OWNER, At Noon on First Day of January, 1923
John B Starkey	S L. Lang.			Eva A. Lang
Herman Drisharis				
H. J. Page				
H. L. Miller				
H. J Page				
"				
"				
J. K. Turner				I. Rubin
H. L. Miller			S. R. Clark.	
Re-Sub.				
Mary F. Cowles				
A Blumberg				
O. L. Churchill		D. Barreiro		C. L. Mayners
"				"
Herbert R. Fay	H. R. Fay	Ed Fletcher Agt.	Mary C. Fletcher	Annie Emily Brown
"	"	"	"	"
J. A. McCaddon			"	
L. S. Everts				
J. A. McCaddon				
Blanche Naylor				
Wm H. Wylie				
C. Fred Henking		Pauline W. West		
W. H. Geistwait				
Continental Life Ins Co	Mary B. Hodge			
M Schoenbrun	C. W. McCabe	C. W. McCabe		
H. L. Miller		"		
John J Manny			Harriett N. McGinnis	Geo H. McGinnis
James H Davies				
Re-Sub.				
A D Long		So Trust & Commerce Bank		
"		"		
"		"		

THE LAST VALUE GIVEN IS THE ASSESSED VALUE FOR THE PRESENT YEAR

DESCRIPTION OR BOUNDARY FOR ASSESSMENT	LOT	Block	Value of Real Estate 1919	Value of Improvements 1919	CHECK	Value of Real Estate 1920	Value of Improvements 1920	CHECK	Value of Real Estate 1921	Value of Improvements 1921	CHECK	Value of Real Estate 1922	Value of Improvements 1922	CHECK	Value of Real Estate 1923	Value of Improvements 1923	CHECK
	1	4	2400	600		2400	600	X	2800	1200	X	2800		X	3000	1200	X
	2		2400			2400		X	2800	3000	X	2800	3000	X	3000	3000	X
- Strip along W side - 10 ft front + 75 ft rear 3 +	4		350*			350*		X	350		X	350		X	500		X
All Exc " " " " " 3 +	4		2300			2300		X	2300		X	2300		X	3200		X
- Strip along E side - 30 ft front + 10 ft rear	5	Re-Sub.	475*	50		475*	50	X	475	75	X	475	80	X	750	80	X
All Exc " " " " "	5		700	400		700	400	X	700	600	X	700	600	X	800	600	X
- Strip along E line - 10 ft front + 75 ft rear	6		300			300		X	300		X	300		X	450		X
All - that part of lots 6 + 7 desc as follows: Beg at most W'ly cor Lot 7; thence S 64° 35' E along N'ly lines of lots 6 + 7 a distance of 75.61 ft; thence S 40° 57' W 69.73 ft; thence N 84° 29' W to W'ly line of Lot 7; thence N'ly along said W'ly line 54.98 ft to most S'ly cor of Lot 6; thence N 40° 57' E 66.67 ft to point of beg being part of Lots (6 + 7)	(A)	Re-Sub.															
	7	4	1200	410		1200	410	X	1700	610	✓	1200	610	X	1500	610	X
All - that part of Lots 6 + 7 desc as follows beg at a pt on S'ly'ly line of Lot 6 distant 210 ft N'ly from most S'ly cor thereof; thence N 40° 57' E 66.67 ft to a pt; thence N 84° 29' W to W'ly line of Lot 7; thence S'ly along said W'ly line to S W cor Lot 7; thence S E'ly along S'ly line of Lots 7 + 6 to pt of beg being part of Lots 6 + 7	(B)	Re-Sub.															
	7	4	1600	410		1600	410	X	1600	610	✓	1600	610	X	2000	610	X
Re-Sub.		A	0			0 Re-Sub.											
	1	5	1500	890		1500	890	X	1800	1030	X	1800	1330	X	2000	1330	X
	2		1320			1320		X	1500		X	1500		X	1800		X
	3		1320	850		1320	850	X	1500	1225	X	1500	1280	X	1800	1280	X
	4		1320			1320		X	1500		X	1500		X	1800		X
	5		1320	800		1320	800	X	1500	1200	X	1500	1200	X	1800	1200	X
	6		1320			1320		X	1500		X	1500		X	1800		X
	7		1320	700		1320	700	X	1500	1050	X	1500	1050	X	1800	1050	X
	8		1700			1700		X	1800		X	1800		X	2350		X
S 10 ft of	9		270			270		X	300		X	300		X	360		X
All Exc S 10 ft of	9		1050			1050		X	1700		X	1200		X	1440		X
	10		1200	600		1200	600	X	1700	900	X	1200	900	X	1800	900	X
	11		1200			1200		X	1700		X	1200		X	1800		X
	12		1200			1200		X	1700		X	1200		X	1800		X
	1	6	2640	650		2640	650	X	3000	975	X	2000	1300	X	4500	1300	X
E ½	2		1320	510		1320	510	X	1400	760	X	1400	760	X	2250	760	X
W ½	2		1320	510		1320	510	X	1400	760	✓	1400	760	X	2250	760	X
	3		3000	1160		3000	1160	X	3000	2290	X	3000	2320	X	5000	2320	X
	4		3000	930		3000	930	X	3000	1830	X	3000	1860	X	4500	1860	X
E ⅓	5		1250			1250		X	1250		X	1250		X	1500		X
W ⅔	5		1150			1150		X	1150		X	1150		X	1200		X
	6		2300			2300		X	2300		X	2300		X	2300		X
ALL BLKS. 7 + 8 + LOTS 1 TO	5	9	0			0 Re-Sub.											
	6	9	600			600		X	840		X	840		X	1100		X
	7		700			700		X	840		X	840		X	1100		X
	8		800			800		X	840		X	840		X	1100		X
Re-Sub. - ALL -	-	10	0			0 Re-Sub.											

THE LAST NAME GIVEN IS THE ONE TO WHOM PROPERTY IS ASSESSED

NAME OF OWNER, At Noon on First Day in January, 1919	NAME OF OWNER, At Noon on First Day in January, 1920	NAME OF OWNER, At Noon on First Day in January, 1921	NAME OF OWNER, At Noon on First Day of January, 1922	NAME OF OWNER, At Noon on First Day of January, 1923
John C Gallagher		Geo M Hartley Invest Co		
"		John C Gallagher	J.M. Gallagher	Southern Title Guaranty Co
Mary A Sample Est	Louis D.C. Sample	Harry M. Megeath		
"	"			
"	"	"		
"	"	"		
"	"	"		
"	"	"		
A.W. Estey			Bertha E. Mitchell	Bertha B. Mitchell
"			Bertha B Mitchell	"
"			"	"
Thomas T. Frissell			Marion K. Mitchell	Marion Mitchell Peckham
"			"	"

THE LAST VALUE GIVEN IS THE ASSESSED VALUE FOR THE PRESENT YEAR

DESCRIPTION OR BOUNDARY FOR ASSESSMENT	LOT	Block	Value of Real Estate 1919	Value of Improvements 1919	CHECK	Value of Real Estate 1920	Value of Improvements 1920	CHECK	Value of Real Estate 1921	Value of Improvements 1921	CHECK	Value of Real Estate 1922	Value of Improvements 1922	CHECK	Value of Real Estate 1923	Value of Improvements 1923	CHECK
	1	11	1200			1200			1400			1400			2500		
	2		840			840			840			840			1800		
	3		840			840			840			840			1600		
	4		1020			1020			1020			1020			2000		
	5		840			840			840			840			1100		
	6		840			840			840			840			1100		
	7		840			840			840			840			1100		
	8		840			840			840			840			1100		
	9		840			840			840			840			1100		
	10		840			840			840			840			1100		
	11		840			840			840			840			1100	15000	
	12		840			840			840			840			1100		
	13		1200			1200			1200			1200			2000		

Index to Property in Inspiration Heights Re-Sub. — Map # 1700 —

THE LAST NAME GIVEN IS THE ONE TO WHOM PROPERTY IS ASSESSED

NAME OF OWNER, At Noon on First Day in January, 1919	NAME OF OWNER, At Noon on First Day in January, 1920	NAME OF OWNER, At Noon on First Day in January, 1921	NAME OF OWNER, At Noon on First Day of January, 1922	NAME OF OWNER, At Noon on First Day of January, 1923
H.L. Miller	H.L. Miller Jr.	H.L. Miller Est		
"	"	"		
"	"	"		
"	"	"		
"	"	"		
"	"	"		
"	"	"		
"	"	"		Henry C. Kennedy
"	"	"		"
"	"	"		"
H.L. Miller	H.L. Miller Jr.	H.L. Miller Est	Johnston & Merrill J. Miller	
"	"	"	"	
"	"	"	"	
"	"	"	"	
"	"	"	"	
"	"	"	"	
"	"	"	"	Raymond P. Low.
"	"	"	"	Geo A. + Beatrice A Boom
"	"	"	"	"
"	"	"	H.J. Miller Est	
"	"	"	"	
"	"	"	"	
N.J. Lewis		Leo M. Schiller		E.T. Guymon
"				"
H.L. Miller	H.L. Miller Jr.	H.L. Miller Est	Johnston & Merrill J. Miller	
"	"	"	"	
"	"	"	"	
"	"	"	H.L. Miller Est	H.L. Miller Jas A Trotter Exc SW 15'
"	"	"	"	" " "
"	"	"	"	Jas. A. Trotter " "
"	"	"	"	" "
"	"	"	"	H.L. Miller Est
"	"	"	"	"
"	"	Jean M. Brundred	Jean Miller Brundred	
"	"	"	"	
"	"	"	"	

THE LAST VALUE GIVEN IS THE ASSESSED VALUE FOR THE PRESENT YEAR

DESCRIPTION OR BOUNDARY FOR ASSESSMENT	LOT	Block	Value of Real Estate 1919	Value of Improvements 1919	CHECK	Value of Real Estate 1920	Value of Improvements 1920	CHECK	Value of Real Estate 1921	Value of Improvements 1921	CHECK	Value of Real Estate 1922	Value of Improvements 1922	CHECK	Value of Real Estate 1923	Value of Improvements 1923	CHECK
	1	A	350			350			450		✓	450		✗	450		✓
	2		300			300			400		✓	400		✗	400		✓
	3		250			250			300		✓	300		✗	300		✓
	4		200			200			250		✓	250		✗	270		✓
	5		200			200			250		✓	250		✗	270		✓
	6		250			250		✗	350		✓	350		✗	350		✓
	7		300			300			350		✓	350		✗	350		✓
	8		350			350			450		✓	450		✗	450		✓
	9		300			300			400		✓	400		✗	400		✓
	10		200			200			300		✓	300		✗	300		✓
	11		200			200			300		✓	300		✗	300		✓
	1	7	1000			1000			1700		✓	1200		✗	1600		✓
	2		750			750			750		✓	750		✗	1100		✓
	3		750			750			750		✓	750		✗	1100		✓
	4		750			750			750		✓	750		✗	1100		✓
	5		700			700			700		✓	700		✗	1100		✓
	6		850			850			1700		✓	1200		✗	1800		✓
	7		1500			1500		✗	1500		✓	1500		✗	2150		✗
	8		700			700			700		✓	700		✗	1100		✓
	9		750			750			750		✓	750		✗	1100		✓
	10		750			750			750		✓	750		✓	1100		✓
	11		750			750			750		✓	750		✓	1100		✓
	12		1000			1000			1700		✓	1200		✓	1600		✓
	1	8	1000			1000		✓	1700		✗	1200		✗	1600		✗
	2		750			750		✓	750		✗	750		✗	1100		✗
	3		750			750		✓	750		✓	750		✓	1100		✓
	4		750			750		✓	750		✓	750		✓	1100		✓
	5		750			750		✓	750		✓	750		✓	1100		✓
SW 15	6	All-Exc-SW 15 ft	600			600		✓	600		✓	600		✗ 1000	950		✓
"	7	" Exc-SW 15 ft	500			500		✓	500		✓	500		✗ 900	850		✓
"	8	" Exc-SW 15 ft	500			500		✓	500		✓	500		✗ 800	750		✓
"		SW 15 ft of Lots 6, 7 + 8													150		✓
	9		700			700		✓	700		✓	700		✗	1100		✓
	10		500			500		✓	500		✓	500		✗	1100		✓
	11		560			560		✓	560		✓	560		✗	1100		✓
	12		700			700		✓	700		✓	700		✓	1100		✓
	13		700			700		✓	700		✓	700		✓	1100		✓
	14		1000			1000		✓	1700		✓	1200		✓	1600		✓

Index to Property in Inspiration Heights Re-Sub. – Map "1700" –

City of San Diego, California.

THE LAST NAME GIVEN IS THE ONE TO WHOM PROPERTY IS ASSESSED

THE LAST VALUE GIVEN IS THE ASSESSED VALUE FOR THE PRESENT YEAR

NAME OF OWNER, At Noon on First Day in January, 1919	NAME OF OWNER, At Noon on First Day in January, 1920	NAME OF OWNER, At Noon on First Day in January, 1921	NAME OF OWNER, At Noon on First Day of January, 1922	NAME OF OWNER, At Noon on First Day of January, 1923	DESCRIPTION OR BOUNDARY FOR ASSESSMENT	LOT	Block	Value of Real Estate 1919	Value of Improvements 1919	CHECK	Value of Real Estate 1920	Value of Improvements 1920	CHECK	Value of Real Estate 1921	Value of Improvements 1921	CHECK	Value of Real Estate 1922	Value of Improvements 1922	CHECK	Value of Real Estate 1923	Value of Improvements 1923	CHECK
H.L. Miller	N.L. Miller Jr.	Jean M. Brundred	E.J. Guymon			1	9	850			850			1000			1000			1200		
"	"	"	"			2		620			620			600			600			1100		
"	"	"	H.L. Miller Est			3		600			600			600			600			1100		
"	"	H.L. Miller Est.	"			4		550			550			550			550			1100		
"	"	"	"			5		600			600			600			600			1100		
H.L. Miller	H.L. Miller Jr.	Jean M. Brundred	E.J. Guymon			1	10	1200			1200			1500			1500			2700		
"	"	"	"			2		1050			1050			1700			1200			2150		
"	"	"	"			3		1050			1050			1700			1200	2500		2150	11000	
"	"	"	"			4		1050			1050			1700			1200			2150		
"	"	"	"			5		1050			1050			1700			1200			2150		
"	John F. McKnight					6		1050			1050			1700			1200			2150		
"	"					7		1050			1050			1700			1200			2150	1800	
"	N.L. Miller	H.L. Miller Est.	Johnston & Merrill J. Miller			8		1050			1050			1700			1200			2150		
"	"	"	"			9		1050	*		1050	*		1700	* 700		1200	* 700		2150		
"	"	"	"			10		1050			1050			1700			1200			2150		
"	Crescent Realty Co	Helen A. Edmonds				11		1050			1050	920		1700	1380		1200	1840		2150	1840	
"	"	"				12		1540	920		1540			1650			1650			2700		
"	N.L. Miller	H.L. Miller Est	Johnston & Merrill J. Miller			13		1200			1200			1400			1400			2150		
"	"	"	"			14		840			840			1000			1000			1600		
"	"	"	"			15		840	* 470		840	* 470		1000	*		1000	*		1600		
"	"	"	"	H.L. Miller, Est		16		840			840			1000			1000			1600	700	
"	"	"	"	"		17		840			1000			1100			1100			1600		
"	John F. McKnight					18		840			1100			1700			1200			1600		
"	"					19		840			1100			1700			1200			1600		
"	N.L. Miller Jr.	Jean M. Brundred	E.J. Guymon			20		840			1000			1700			1200			1600		
"	"	"	"			21		840			1000			1700			1200			1600		
"	"	"	"			22		840			1000			1700			1200			1600		
"	"	"	"			23		840			1000			1700			1200			1600		
"	"	"	"			24		1150			1250			1500			1500			2150		

THE LAST NAME GIVEN IS THE ONE TO WHOM PROPERTY IS ASSESSED

THE LAST VALUE GIVEN IS THE ASSESSED VALUE FOR THE PRESENT YEAR

NAME OF OWNER, At Noon on First Day in January, 1919	NAME OF OWNER, At Noon on First Day in January, 1920	NAME OF OWNER, At Noon on First Day in January, 1921	NAME OF OWNER, At Noon on First Day of January, 1922	NAME OF OWNER, At Noon on First Day of January, 1923	DESCRIPTION OR BOUNDARY FOR ASSESSMENT	LOT	Block	Value of Real Estate 1919	Value of Improvements 1919	CHECK	Value of Real Estate 1920	Value of Improvements 1920	CHECK	Value of Real Estate 1921	Value of Improvements 1921	CHECK	Value of Real Estate 1922	Value of Improvements 1922	CHECK	Value of Real Estate 1923	Value of Improvements 1923	CHECK
S. D. SECURITIES CO.					fr	1	99	235			235									160		✓
"						2		235			235									130		✓
"						3		235			235									140		✓
"						4		235			235									140		✓
"						5		235			235									160		✓
"						6		235			235									160		✓
"						7		235			235									200		✓
"						8		235			235									200		✓
"						9		235			235									200		✓
"						10		235			235	X						X		220		✓
"						11		235			235									220		✓
"						12		235			2 5									250		✓
"						13		235			235									250		✓
"						14		235			235									250		✓
"						15		235			235									250		✓
"						16		235			235									250		✓
"						17		235			235									250		✓
"						18		235			235									250		✓
"						19		235			235									270		✓
"						20		235			235						1700			320		✓
S. D. SECURITIES CO.						1	100	235			235									130		✓
"						2		235			235									130		✓
"						3		235			235									140		✓
"						4		235			235									140		✓
"						5		235			235									160		✓
"						6		235			235									160		✓
"						7		235			235									200		✓
"						8		235			235									200		✓
"						9		235			235									200		✓
"						10		235			235									220		✓
"						11		235			235									220		✓
"						12		235			235									250		✓
"						13		235			235									250		✓
"						14		235			235									250		✓
"						15		235			235									250		✓
"						16		235			235	X						X		270		✓
"						17		235			235									320		✓
"						18		235			235									360		✓
"						19		235			235									300		✓
"						20		235			235									270		✓
"						21		235			235									230		✓
"						22		235			235									230		✓
"						23		235			235									230		✓
"						24		2 3			235									230		✓
"						25		235			2 5									220		✓
"						26		235			235									200		✓
"						27		235			235									200		✓
"						28		235			235									180		✓
"						29		235			235									180		✓
"						30		235			235									160		✓
"						31		235			235						1280			160		✓

THE LAST NAME GIVEN IS THE ONE TO WHOM PROPERTY IS ASSESSED

THE LAST VALUE GIVEN IS THE ASSESSED VALUE FOR THE PRESENT YEAR

NAME OF OWNER, At Noon on First Day in January, 1919	NAME OF OWNER, At Noon on First Day in January, 1920	NAME OF OWNER, At Noon on First Day in January, 1921	NAME OF OWNER, At Noon on First Day of January, 1922	NAME OF OWNER, At Noon on First Day of January, 1923	DESCRIPTION OR BOUNDARY FOR ASSESSMENT	LOT	Block	Value of Real Estate 1919	Value of Improvements 1919	CHECK	Value of Real Estate 1920	Value of Improvements 1920	CHECK	Value of Real Estate 1921	Value of Improvements 1921	CHECK	Value of Real Estate 1922	Value of Improvements 1922	CHECK	Value of Real Estate 1923	Value of Improvements 1923	CHECK
S. D. SECURITIES CO.						1	101				235									160		✓
"						2					235									180		✓
"						3					235									180		✓
"						4					235									200		✓
"						5					235									200		✓
"						6					235									200		✓
"						7					235									220		✓
"						8					235									230		✓
"						9					235									230		✓
"						10					235									270		✓
"						11					235									320		✓
"						12					235									270		✓
"						13					235									220		✓
"						14					235									180		✓
"						15					235									160		✓
"						16					235									160		✓
"						17					235									140		✓
"						18					235									140		✓
"						19					235									130		✓
"						20					235									120		✓
S. D. SECURITIES CO.						1	102				235									120		✓
"						2					235									130		✓
"						3					235									140		✓
"						4					235									180		✓
"						5					235									220		✓
"						6					235									180		✓
"						7					235									140		✓
"						8					235									130		✓
S. D. SECURITIES CO.							103				235									250		✓
S. D. SECURITIES CO.						1	104				235									250		✓
"						2					235									230		✓
"						3					235									220		✓
"						4					235									220		✓
"						5					235									220		✓
"						6					235									230		✓
"						7					235									250		✓
S. D. SECURITIES CO.						1	105				235									260		✓
"						2					235									250		✓

THE LAST NAME GIVEN IS THE ONE TO WHOM PROPERTY IS ASSESSED

THE LAST VALUE GIVEN IS THE ASSESSED VALUE FOR THE PRESENT YEAR

NAME OF OWNER, At Noon on First Day in January, 1919	NAME OF OWNER, At Noon on First Day in January, 1920	NAME OF OWNER, At Noon on First Day in January, 1921	NAME OF OWNER, At Noon on First Day of January, 1922	NAME OF OWNER, At Noon on First Day of January, 1923	DESCRIPTION OR BOUNDARY FOR ASSESSMENT	LOT	Block	Value of Real Estate 1919	Value of Improvements 1919	CHECK	Value of Real Estate 1920	Value of Improvements 1920	CHECK	Value of Real Estate 1921	Value of Improvements 1921	CHECK	Value of Real Estate 1922	Value of Improvements 1922	CHECK	Value of Real Estate 1923	Value of Improvements 1923	CHECK
S. D. SECURITIES CO.						1	106		235			235								200		✓
"						2			235			235								200		✓
"						3			235			235								200		✓
"						4			235			235								230		✓
"						5			235			235								200		✓
"						6			235			235								200		✓
"						7			235			235								200		✓
"						8			235			235								200		✓
"						9			235			235								200		✓
"						10			235			235						2350		200		✓
S. D. SECURITIES CO.						1	107		235			235								200		✓
"						2			235			235								200		✓
"						3			235			235								230		✓
"						4			235			235								230		✓
"						5			235			235								200		✓
"						6			235			235								200		✓
"						7			235			235						1650		200		✓
S. D. SECURITIES CO.						1	108		235			235								220		✓
"						2			235			235								220		✓
"						3			235			235								220		✓
"						4			235			235								220		✓
"						5			235			235								220		✓
"						6			235			235								220		✓
"						7			235			235								220		✓
"						8			235			235								220		✓
"						9			235			235								220		✓
"						10			235			235								220		✓
"						11			235			235								220		✓
"						12			235			235						2220		220		✓
S. D. SECURITIES CO.						1	109		235			235								250		✓
"						2			235			235								250		✓
"						3			235			235								270		✓
"						4			235			235								300		✓
"						5			235			235								360		✓
"						6			235			235								400		✓
"						7			235			235								450		✓
"						8			235			235								450		✓
"						9			235			235								450		✓
"						10			235			235								500		✓
"						11			235			235								270		✓
"						12			235			235								250		✓
"						13			235			235								250		✓
"						14			235			235								250		✓
"						15			235			235								250		✓
"						16			235			235								250		✓
"						17			235			235								220		✓
"						18			235			235								220		✓
"						19			235			235								220		✓
"						20			235			235								220		✓

THE LAST NAME GIVEN IS THE ONE TO WHOM PROPERTY IS ASSESSED

THE LAST VALUE GIVEN IS THE ASSESSED VALUE FOR THE PRESENT YEAR

NAME OF OWNER, At Noon on First Day in January, 1919	NAME OF OWNER, At Noon on First Day in January, 1920	NAME OF OWNER, At Noon on First Day in January, 1921	NAME OF OWNER, At Noon on First Day of January, 1922	NAME OF OWNER, At Noon on First Day of January, 1923	DESCRIPTION OR BOUNDARY FOR ASSESSMENT	LOT	Block	Value of Real Estate 1919	Value of Improvements 1919	CHECK	Value of Real Estate 1920	Value of Improvements 1920	CHECK	Value of Real Estate 1921	Value of Improvements 1921	CHECK	Value of Real Estate 1922	Value of Improvements 1922	CHECK	Value of Real Estate 1923	Value of Improvements 1923	CHECK
S. D. SECURITIES CO.						1	110	235			235									450		✓
"						2		235			235									270		✓
"						3		235			235									220		✓
"						4		235			235									220		✓
"						5		235			235		✓			✓			✓	220		✓
"						6		235			235									270		✓
"						7		235			235									270		✓
"						8		235			235									270		✓
"						9		235			235									270		✓
"						10		235			235						2350			450		✓
S. D. SECURITIES CO.						1	111	235			235									400		✓
"						2		235			235									270		✓
"						3		235			235									270		✓
"						4		235			235									270		✓
"						5		235			235									270		✓
"						6		235			235		✓			✓			✓	270		✓
"						7		235			235									270		✓
"						8		235			235									270		✓
"						9		235			235									270		✓
"						10		235			235									270		✓
"						11		235			235						2350			400		✓
S. D. SECURITIES CO.						1	112	235			235									400		✓
"						2		235			235									250		✓
"						3		235			235									250		✓
"						4		235			235									250		✓
"						5		235			235									250		✓
"						6		235			235									250		✓
"						7		235			235					✓			✓	250		✓
"						8		235			235		✓							250		✓
"						9		235			235									220		✓
"						10		235			235									220		✓
"						11		235			235									220		✓
"						12		235			235									250		✓
"						13		235			235									250		✓
"						14		235			235									250		✓
"						15		235			235						3525			400		✓
S. D. SECURITIES CO.						1	113	235			235									360		✓
"						2		235			235								✓	230		✓
"						3		235			235									230		✓
"						4		235			235						900			360		✓

THE LAST NAME GIVEN IS THE ONE TO WHOM PROPERTY IS ASSESSED

THE LAST VALUE GIVEN IS THE ASSESSED VALUE FOR THE PRESENT YEAR

NAME OF OWNER, At Noon on First Day in January, 1919	NAME OF OWNER, At Noon on First Day in January, 1920	NAME OF OWNER, At Noon on First Day in January, 1921	NAME OF OWNER, At Noon on First Day of January, 1922	NAME OF OWNER, At Noon on First Day of January, 1923	DESCRIPTION OR BOUNDARY FOR ASSESSMENT	LOT	Block	Value of Real Estate 1919	Value of Improvements 1919	CHECK	Value of Real Estate 1920	Value of Improvements 1920	CHECK	Value of Real Estate 1921	Value of Improvements 1921	CHECK	Value of Real Estate 1922	Value of Improvements 1922	CHECK	Value of Real Estate 1923	Value of Improvements 1923	CHECK
S. D. SECURITIES CO.						1	114	235			235									220		
"						2		235			235									220		
"						3		235			235									220		
"						4		235			235									220		
"						5		235			235									220		
"						6		235			235									220		
"						7		235			235									220		
"						8		235			235						1850			220		
S. D. SECURITIES CO.						1	115	235			235									200		
"						2		235			235									200		
"						3		235			235									200		
"						4		235			235									200		
"						5		235			235									200		
"						6		2 5			235									200		
"						7		235			235									200		
"						8		235			235						1860			200		
S. D. SECURITIES CO.							116	235			235									250		
"																						
"																						
S. D. SECURITIES CO.						1	117	235			235									200		
"						2		235			235									200		
"						3		235			235						705			200		
S. D. SECURITIES CO.						1	118	235			235									200		
"						2		235			235									200		
"						3		235			235									200		
"						4		235			235						900			200		
S. D. SECURITIES CO.						1	119	235			235									220		
"						2		235			235									220		
"						3		235			235									220		
"						4		235			235									220		
"						5		235			235									220		
"						6		235			235									220		
"						7		235			235									220		
"						8		235			235						1860			220		
S. D. SECURITIES CO.							120	235			235									250		

THE LAST NAME GIVEN IS THE ONE TO WHOM PROPERTY IS ASSESSED

THE LAST VALUE GIVEN IS THE ASSESSED VALUE FOR THE PRESENT YEAR

NAME OF OWNER, At Noon on First Day in January, 1919	NAME OF OWNER, At Noon on First Day in January, 1920	NAME OF OWNER, At Noon on First Day in January, 1921	NAME OF OWNER, At Noon on First Day of January, 1922	NAME OF OWNER, At Noon on First Day of January, 1923	DESCRIPTION OR BOUNDARY FOR ASSESSMENT	LOT	Block	Value of Real Estate 1919	Value of Improvements 1919	CHECK	Value of Real Estate 1920	Value of Improvements 1920	CHECK	Value of Real Estate 1921	Value of Improvements 1921	CHECK	Value of Real Estate 1922	Value of Improvements 1922	CHECK	Value of Real Estate 1923	Value of Improvements 1923	CHECK
S. D. SECURITIES CO.			S. D. Securities Co	S. D. Securities Co		1	121	235			235								✓	250		✓
"			"			2		235			235								✓	250		✓
"			"			3		235			235								✓	250		✓
"			"			4		235			235								✓	250		✓
"			"			5		235			235								✓	250		✓
"			"			6		235			235								✓	250		✓
"			"			7		235			235								✓	250		✓
"			"			8		235			235								✓	250		✓
"			"			9		235			235								✓	250		✓
"			"			10		235			235						2350		✓	250		✓
"			"	S. D. Securities Co		11		235			235								✓	230		✓
"			"			12		235			235								✓	230		✓
"			"			13		235			235								✓	230		✓
"			"			14		235			235								✓	230		✓
"			"			15		235			235								✓	230		✓
S. D. SECURITIES CO.						1	122	235			235									270		✓
"						2		235			235									270		✓
"						3		235			235									270		✓
"						4		235			235									270		✓
"						5		235			235									270		✓
"						6		235			235									270		✓
"						7		235			235									270		✓
"						8		235			235									270		✓
"						9		235			235									270		✓
"						10		235			235									270		✓
"						11		235			235									270		✓
"						12		235			235									270		✓
"						13		235			235									270		✓
"						14		235			235									270		✓
"						15		235			235									270		✓
"						16		235			235						3760			270		✓

THE LAST NAME GIVEN IS THE ONE TO WHOM PROPERTY IS ASSESSED

NAME OF OWNER, At Noon on First Day in January, 1919	NAME OF OWNER, At Noon on First Day in January, 1920	NAME OF OWNER, At Noon on First Day in January, 1921	NAME OF OWNER, At Noon on First Day of January, 1922	NAME OF OWNER, At Noon on First Day of January, 1923
S. D. SECURITIES CO.				
"				
"				
"				
"				
"				
"				
"				
"				
"				
"				
"				
"				
"				
S. D. SECURITIES CO.				
"				
"				
"				
"				
"				
"				
"				
"				
"				
"				
"				
"				
"

Index to Property in Loma Park

THE LAST NAME GIVEN IS THE ONE TO WHOM PROPERTY IS ASSESSED

NAME OF OWNER, At Noon on First Day in January, 1919	NAME OF OWNER, At Noon on First Day in January, 1920	NAME OF OWNER, At Noon on First Day in January, 1921	NAME OF OWNER, At Noon on First Day of January, 1922	NAME OF OWNER, At Noon on First Day of January, 1923
S. D. SECURITIES CO,				
"				
S. D. SECURITIES CO.				
"				
S. D. SECURITIES CO.				
"				
S. D. SECURITIES CO.				
"				

THE LAST VALUE GIVEN IS THE ASSESSED VALUE FOR THE PRESENT YEAR

DESCRIPTION OR BOUNDARY FOR ASSESSMENT	LOT	Block	Value of Real Estate 1919	Value of Improvements 1919	CHECK	Value of Real Estate 1920	Value of Improvements 1920	CHECK	Value of Real Estate 1921	Value of Improvements 1921	CHECK	Value of Real Estate 1922	Value of Improvements 1922	CHECK	Value of Real Estate 1923	Value of Improvements 1923	CHECK
	1	126	235			235		✓			✓			✓	180		✓
	2		235			235		✓			✓			✓	180		✓
	1	127	235			235		✓			✓			✓	180		✓
	2		235			235		✓			✓			✓	180		✓
	1	128	235			235		✓			✓			✓	180		✓
	2		235			235		✓			✓			✓	180		✓
	1	129	235			235		✓			✓			✓	180		✓
	2		235			235		✓			✓			✓	180		✓

THE LAST NAME GIVEN IS THE ONE TO WHOM PROPERTY IS ASSESSED

THE LAST VALUE GIVEN IS THE ASSESSED VALUE FOR THE PRESENT YEAR

NAME OF OWNER, At Noon on First Day in January, 1919	NAME OF OWNER, At Noon on First Day in January, 1920	NAME OF OWNER, At Noon on First Day in January, 1921	NAME OF OWNER, At Noon on First Day of January, 1922	NAME OF OWNER, At Noon on First Day of January, 1923	DESCRIPTION OR BOUNDARY FOR ASSESSMENT	LOT	Block	Value of Real Estate 1919	Value of Improvements 1919	CHECK	Value of Real Estate 1920	Value of Improvements 1920	CHECK	Value of Real Estate 1921	Value of Improvements 1921	CHECK	Value of Real Estate 1922	Value of Improvements 1922	CHECK	Value of Real Estate 1923	Value of Improvements 1923	CHECK
F.S. Jennings Co						1	1	90			90			90			90			90		
"						2		90			90			90			80			80		
"						3		75			75			75			75			80		
"						4		75			75			75			75			80		
"						5		75			75			75			75			80		
F.S. Jennings Co						1	1-A	120			120			170			120			80		
"						2		75			75			75			75			80		
"					F.S. Jennings Co	3		75			75			75			75			80		
"					"	4		75			75			75			75			80		
"					"	5		75			75			75			75			90		
Christof Wolf					W.C. Freeman	1	2	60	20		60	70	X	60	20		60	20	X	70	20	
"						2		60			60			60			60			60		
"						3		60			60			60			60			60		
"						4		60			60			60			60			60		
"						5		90			90			90			90		X	130		
David C Collier Jr.					David C. Collier	1	2-A	285			285			285			285		X	320		
Ira Clifton Collier						2		210			210			210			210		X	220		
El Monte Ranch Co	M.L. Hawkins	Margaret + M.L. Hawkins	M.L. Hawkins	M.L. & Mgt L Hawkins		3		210			210			210		X	210		X	210		
Edward Rhode Jr						4		210			210			210			210		X	210		
Bertha J. Cordtz	A.D. Cordtz	Arthur D + Bertha J Cordtz	A.D. Cordtz	Arthur D + Bertha J Cordtz		5		260			260			260			260		X	270		
Florence Slusser						1	3	260			260			260			260		X	270		
"						2		200			200			200			200			210		
"						3		200			200			200			200			210		
James Coats				Jas Coats Est.		4		200			200			200			200			210		
"				"		5		200			200			200			200			210		
Joseph E. Grist		Herman Malchow				1	4	225	40		225	40		225	90		225	90		270	90	
"		"				2		200			200			200			200			210		
Ralph E. Jenney						3		200			200			200			200			210		
John A. Bethune		Lewis Trumbley				4		200	10		200	10		200	20		200	20		210	20	
A.L. Sherman	Sarapheme Sherman	John H. Young				5		200			200			200			200	30		210	30	
"	"					6		200	100		200	80		200	120		200	120		270	120	
F.A. + Charles Shurlock	Chas + Frances A Shurlock			Chas + Frances A Shurlock		7		260			260	10		260			260			270	20	
Herman Malchow		A.C. Sperry				8		260			260			260			260			270		
Florence Slusser						9		260	40		260	40		260	60		260	60		270	60	
						10		300			300			300			300			360		

Index to Property in Loma Alia No. 1

THE LAST NAME GIVEN IS THE ONE TO WHOM PROPERTY IS ASSESSED

NAME OF OWNER, At Noon on First Day in January, 1919	NAME OF OWNER, At Noon on First Day in January, 1920	NAME OF OWNER, At Noon on First Day in January, 1921	NAME OF OWNER, At Noon on First Day of January, 1922	NAME OF OWNER, At Noon on First Day of January, 1923
Mrs C L Mowers			C. L. Mowers.	
"			"	
Augustus N Holmes			Geo Holmes.	
Emily A. Knapp.				
Florence Dacy Smith	Florence Dacy Smith		Phillip Steinbach	
M H Bell				
Hattie D Smith				
"				W. H. Dougherty
Frank Swearinger				"
"				
Henry Fraley				
Jane L. Niven				
"				
Emelie Glorieux & Tirzah Dinsdale				
Levi C Sparks			Levi C. Sparks.	L C. Sparks
"			"	"
Alexander M Patton	Alex M. Paton	Alexander M. Caton		
Eliza Smith Jones		Philip Steinbach	Ernst Mundrowski	
"	"	"	"	
Thomas J Johnson Est	Frank K. Wyatt			W. E. Cobb & Stockton
Rosalie A DeLano				
"				
Rosalie A. DeLano	James L. Walsh		Sylvester Kipp.	
Mary O'Connor				
"				
"				
First Natl Bank of S.D.				Chas F. Lockhaven
"				" "
A. B. Gordon				
Thomas C Hammond				
Emily A Knapp				
Andrew Hanson				TAX DEED
				TAX DEED
H.H. McPherson.				
First Natl Bank of S.D.				Chas F. Lockhaven
A B Gordon				
First Natl Bank of S.D.				Chas F. Lockhaven
"				"
Embert L. Allen	Embert L. Allen		Embert L. & Flora D. Allen.	
Flora D. Allen	"		"	
Embert L Allen	"		"	
Rosalie A DeLano	James L. Walsh		Sylvester Kipp	J. L. Walsh
A Bruno			Wilton J. & Pearl E. Taylor.	
Richard Ellis				

THE LAST VALUE GIVEN IS THE ASSESSED VALUE FOR THE PRESENT YEAR

DESCRIPTION OR BOUNDARY FOR ASSESSMENT	LOT	Block	Value of Real Estate 1919	Value of Improvements 1919	CHECK	Value of Real Estate 1920	Value of Improvements 1920	CHECK	Value of Real Estate 1921	Value of Improvements 1921	CHECK	Value of Real Estate 1922	Value of Improvements 1922	CHECK	Value of Real Estate 1923	Value of Improvements 1923	CHECK
	1	5	210			210			210			210			220		
	2		180			180			180			180			200		
	3		180			180			180			180			200		
	4		180			180			180			180			200		
	5		240			240			240			240			270	80	
	6		270			270			270			270			320		
	7		270			270			270			270			320		
	8		270	50		270	50		270	75		270	75		320	80	
	9		270			270			270			270			320		
	10		315	30		315	40		315	60		315	60		360	60	
	11		270			270			270	190		270	190		290	190	
	12		225			225			225			225			220		
	13		225			225			225			225			220		
	14		225			225			225			225			220		
	15		225			225			225			225			220		
	16		225	10		225	20		225	30		225	30		220	30	
	17		180			180			180			180			190		
	18		120			120			120			120	450		130	450	
	19		120			120			120			120			130		
	20		180			180			180			180			200		
	1	6	75			75			75			75			80		
	2		60			60			60			60			70		
	3		60			60			60			60			70		
	4		75			75			75			75			80		
	5		75			75			75			75			80		
	6		75			75			75			75			70		
	7		75			75			75			75			80		
	8		100			100			100			100			110		
	9		100			100			100			100			110		
	10		100			100			100			100			110		
	11		100			100			100			100			110		
	12		90			90			90			90			100		
	13		165			165			165			165			220		
	14		150			150			150			150			200		
	15		150			150			150			150			200		
	16		150			150			150			150			200		
	17		150			150			150			150			200		
	18		150			150			150			150			200		
	19		120	20		120	20		120	30		120	30		160	30	
	20		90			90			90			90			130		
	21		90			90			90			90			130		
	22		90			90			90			90			130		
	23		90	30		90	30		90	50		90	50		130	50	
	24		120			120			120			120			180		

THE LAST NAME GIVEN IS THE ONE TO WHOM PROPERTY IS ASSESSED

THE LAST VALUE GIVEN IS THE ASSESSED VALUE FOR THE PRESENT YEAR

NAME OF OWNER, At Noon on First Day in January, 1919	NAME OF OWNER, At Noon on First Day in January, 1920	NAME OF OWNER, At Noon on First Day in January, 1921	NAME OF OWNER, At Noon on First Day of January, 1922	NAME OF OWNER, At Noon on First Day of January, 1923	DESCRIPTION OR BOUNDARY FOR ASSESSMENT	LOT	Block	Value of Real Estate 1919	Value of Improvements 1919	CHECK	Value of Real Estate 1920	Value of Improvements 1920	CHECK	Value of Real Estate 1921	Value of Improvements 1921	CHECK	Value of Real Estate 1922	Value of Improvements 1922	CHECK	Value of Real Estate 1923	Value of Improvements 1923	CHECK
F S Jennings Co						1	7	90			90			90			90			100		
"						2		60			60			60			60			60		
"						3		75			75			75			75			80		
"						4		90			90			90			90			90		
"						5		90			90			90			90			90		
"						6		100			100			100			100			90		
"						7		180			180			180			180			200		
F S Jennings Co						1	8	90			90			90			90			90		
"						2		60			60			60			60			60		
"						3		60			60			60			60			60		
"						4		75			75			75			75			80		
F. S. Jennings Co						5		90	50		90	50		90	75		90	75		90	80	
"						6		90			90			90			90			90		
F S Jennings Co	John Stanton					7		90			90			90			90			90		
"	"					8		90			90			90			90			90		
"	"					9		75			75			75			75			80		
"	"					10		75			75			75			75			80		
"	"					11		90			90			90			90			90		
Mrs M.R. McKay	E D. McKay					1	9	75			75			75			75			80		
F.S. Jennings Co						2		120			120			120			120			120		
"						3		150			150			150			150			160		
"						4		150			150			150			150			160		
"						5		120			120			120			120			120		
"						6		90			90			90			90			90		
"						7		90			90			90			90			90		
"						8		60			60			60			60			60		
"						9		60			60			60			60			60		
"						10		30			30			30			30			30		
Otto Nieber			Herman Koehler	E. W. Martin		11		60			60			60			60			70		
"			"			12		90			90			90			90			90		
"			"			13		90			90			90			90			90		
"			"			14		120			120			170			120			120		
"			"			15		165			165			165			165			170		
"			"			16		90	40		90	40		90	60		90	60		90	60	
F.S. Jennings Co						17		90			90			90			90			90		
C.A. Robinson						18		120			120			170			120			120		
"						19		100			100			100			100			100		
"						20		100			100			100			100			100		
F. S. Jennings Co						21		100			100			100			100			100		
"						22		100			100			100			100			110		

Index to Property in Loma Alta No. 1

City of San Diego, California. Loma Alta No. 1

THE LAST NAME GIVEN IS THE ONE TO WHOM PROPERTY IS ASSESSED

THE LAST VALUE GIVEN IS THE ASSESSED VALUE FOR THE PRESENT YEAR

NAME OF OWNER, At Noon on First Day in January, 1919	NAME OF OWNER, At Noon on First Day in January, 1920	NAME OF OWNER, At Noon on First Day in January, 1921	NAME OF OWNER, At Noon on First Day of January, 1922	NAME OF OWNER, At Noon on First Day of January, 1923	DESCRIPTION OR BOUNDARY FOR ASSESSMENT	LOT	Block	Value of Real Estate 1919	Value of Improvements 1919	CHECK	Value of Real Estate 1920	Value of Improvements 1920	CHECK	Value of Real Estate 1921	Value of Improvements 1921	CHECK	Value of Real Estate 1922	Value of Improvements 1922	CHECK	Value of Real Estate 1923	Value of Improvements 1923	CHECK
Samuel Elliott		Bessy R. Elliott				1	10	75			75			75			75			60		
"		"				2		75			75			75			75			60		
Eva M Barnard						3		65			65			65			65			60		
"						4		65			65			65			65			60		
Lavinia Latham					Chas McKinney Haight	5		65			65			65			65			60		
C.R. Hyde Construction Co					Mary E. Hoyt Haight	6		65			65			65			65			70		
"					" "	7		65			65			65			65			70		
Hilderikus de Boer		Samuel J. Morgan	Mary J. Morgan	Louise Koenig Von Warren		8		65	15		65	15		65	20		65	20		70	20	
"		"	"	"		9		65			65			65			65			70	100	
H. J. Penfold						10		65			65			65			65			70		
"						11		65			65			65			65			70		
Jas MacMullen						12		65			65			65			65			70		
"						13		75			75			75			75			80		
James Devitt		Wm Heyer	Wm & Angeline Heyer			14		75	80		75	80		75	120		75	120		80	120	
"		"	"			15		75			75			75			75			80		
Geo S. Bates	James Devitt	"	"			16		75			75			75			75			80		
"	"	"	"			17		90			90			90			90			90		
F. S. Jennings Co						18		75			75			75			75			80		
"						19		100			100			100			100			100		
"						20		100			100			100			100			100		
F. S. Jennings Co						21		100			100			100			100			100		
"						22		100			100			100			100			100		
"						23		90			90			90			90			90		
"						24		90			90			90			90			90		
"						25		90			90			90			90			90		
"						26		100			100			100			100			100		
H. B. Miller		Howard B. Miller	H. B. Miller			1	11	140			140			140			140			150		
F. S. Jennings Co				N. M. Fredericksen		2		90			90			90			90			90		
San Diego Inv. Co						3		90			90			90			90			90		
"						4		90			90			90			90			90		
"						5		90			90			90			90			90		
"						6		90			90			90			90			90		
"						7		75			75			75			75			80		
L. C. Whitaker						8		75			75			75			75			80		
Frank A Wisler						9		75			75			75			75			80		
Richard A Stanton						10		75			75			75			75			80		
Lavinia Latham					Chas McKinney Haight	11		75			75			75			75			80		
Eva M Barnard						12		90			90			90			90			80		

THE LAST NAME GIVEN IS THE ONE TO WHOM PROPERTY IS ASSESSED

NAME OF OWNER, At Noon on First Day in January, 1919	NAME OF OWNER, At Noon on First Day in January, 1920	NAME OF OWNER, At Noon on First Day in January, 1921	NAME OF OWNER, At Noon on First Day of January, 1922	NAME OF OWNER, At Noon on First Day of January, 1923
Charles E. Jones				
C.L. Hyde Construction Co.				Mary Endsley & Hyde
"				
F.S. Jennings Co				Wm M. Jarrard Trustee
"				
"				
"				
"				F.S. Jennings
"				"
Helen C. Clark				
C.L. Hyde Construction Co				Mary Endsley & Hyde
G. Walker				
"				
"				
"				
Henry Perkins				
"				
"				
F.S. Jennings Co				
"				
"				
A.B. Gordon				
F.S. Jennings Co		TAX DEED		
"		F.S. Jennings Co	Louis Roll	
"		"	Louis Roll	
"		"	TAX DEED	
F.G. Lochbochler				
"				
"				
"				
"				
"				
"				
"				
"				

THE LAST VALUE GIVEN IS THE ASSESSED VALUE FOR THE PRESENT YEAR

DESCRIPTION OR BOUNDARY FOR ASSESSMENT	LOT	Block	Value of Real Estate 1919	Value of Improvements 1919	CHECK	Value of Real Estate 1920	Value of Improvements 1920	CHECK	Value of Real Estate 1921	Value of Improvements 1921	CHECK	Value of Real Estate 1922	Value of Improvements 1922	CHECK	Value of Real Estate 1923	Value of Improvements 1923	CHECK
	1	12	100			100		X	100		✓	100		X	110		X
	2		90			90		X	90		✓	90		X	90		✓
	3		60			60		X	60		✓	60		X	60		✓
	4		60			60		X	60		✓	60		✓	60		✓
	5		60			60		X	60		✓	60		✓	60		✓
	6		60			60		X	60		✓	60		✓	60		✓
	7		60			60		X	60		✓	60		✓	60		✓
	8		60			60		X	60		✓	60		✓	60		✓
	9		60			60		✓	60		✓	60		✓	60		✓
	10		60			60		X	60		✓	60		✓	60		✓
	11		75			75		X	75		✓	75		✓	70		✓
	12		75			75		✓	75		X	75		✓	90		✓
	13		60			60		X	60		✓	60		X	60		✓
	14		60			60		X	60		✓	60		✓	60		✓
	15		60			60		X	60		✓	60		✓	60		✓
	16		45			45		X	45		✓	45		X	60		✓
	17		45			45		X	45		✓	45		✓	40		✓
	18		45			45		X	45		✓	45		✓	40		✓
	19		45			45		X	45		✓	45		✓	40		✓
	20		45			45		X	45		✓	45		✓	40		✓
	21		60			60		X	60		✓	60		✓	60		✓
	22		60			60		X	60		✓	60		✓	70		✓
	23		60			60		X	60		X	60		X	90		✓
	24		75			75		X	(75)		–				(130)		–
	25		75	20		75	70	X	75	30	✓	75	30	X	100	30	✓
	26		90			90		X	90		✓	90		X	90		✓
	27		150			150		X	150		✓	(150)		–	130		–
	28		90			90		X	90		✓	90		X	100		✓
	29		60			60		X	60		✓	60		X	80		✓
	30		60			60		X	60		✓	60		X	80		✓
	31		60			60		X	60		✓	60		X	80		✓
	32		60			60		X	60		✓	60		X	70		✓
	33		60			60		X	60		✓	60		✓	70	40	✓
	34		60			60		X	60		✓	60		✓	70		✓
	35		60			60		X	60		✓	60		X	70		✓
	36		60			60		X	60		✓	60		X	70		✓
	37		60			60		X	60		✓	60		X	70		✓
	38		45			45		X	45		✓	45		X	40		✓
	39		30			30		X	30		✓	30		X	30		✓

THE LAST NAME GIVEN IS THE ONE TO WHOM PROPERTY IS ASSESSED

THE LAST VALUE GIVEN IS THE ASSESSED VALUE FOR THE PRESENT YEAR

NAME OF OWNER, At Noon on First Day in January, 1919	NAME OF OWNER, At Noon on First Day in January, 1920	NAME OF OWNER, At Noon on First Day in January, 1921	NAME OF OWNER, At Noon on First Day of January, 1922	NAME OF OWNER, At Noon on First Day of January, 1923	DESCRIPTION OR BOUNDARY FOR ASSESSMENT	LOT	Block	Value of Real Estate 1919	Value of Improvements 1919	CHECK	Value of Real Estate 1920	Value of Improvements 1920	CHECK	Value of Real Estate 1921	Value of Improvements 1921	CHECK	Value of Real Estate 1922	Value of Improvements 1922	CHECK	Value of Real Estate 1923	Value of Improvements 1923	CHECK
F.S. Jennings Co	J.J. Pickert & F.G. Kelly					1	13	150			150			150			150			180		
"	"					2		60			60			60			60			70		
"	"					3		60			60			60			60			60		
"	"					4		60			60			60			60			80		
Mary E. Jordan			Sylvester Kipp			5		75			75			75			75			80		
Thomas J. Johnson Est	Carrie E Ruggles					6		75			75			75			75			80		
Philip Steinbach		Philip Steinbach	Wm Steinbach			7		75			75			75			75			80		
"	"	"	"			8		75	40		75	40		75	60		75	60		80	60	
"		"	"			9		90			90			90			90			90		
"		"	Philip Steinbach			10		90			90			90			90			90		
"		"	"			11		90			90			90			90			90		
H. D Edwards		"	"			12		90			90			90			90			90		
"		"	"			13		90			90			90			90			90		
"		"	"			14		75			75			75			75			80		
"		"	"			15		75			75			75			75			80		
Geo R Hayler		G.R. Hayler	Geo R. Hayler			16		60			60			60			60			60 Error?		
F.S. Jennings Co						17		60			60			60			60			60		
Mary H Reed						18		90			90			90			90			90		
F.S. Jennings Co	J.J. Pickert & F.G. Kelly			S.H. Thompson		19		90			90			90			90			90		
Philip Steinbach		Philip Steinbach	Philip Steinbach			20		90			90			90			90			90		
"		"	"			21		90			90			90			90			90		
Frank Schuray		"	"			22		135	10		135	10		135	20		135	20		130	20	
H. D Edwards		"	Wm Steinbach			23		165			165			165			165			170		
Philip Steinbach		"	"			24		165			165			165			165			170		
Jane F. Pritchard	F Jane Pritchard					25		165			165			165			165			170		
Louis A. Florentin	L.A. Florentin	Louis A. Florentin				26		165			165			165			165			170		
Jane F. Pritchard	F Jane Pritchard					27		165			165			165			165			170		
"	"					28		210			210			210			210			270		
F.S. Jennings Co							14	3000			3000			3000			3000			3000		
Sec Com & Sav Bank			Sec. Comm. & Sup. Bk. of San Diego	Anna M. Hamm	O.B. Jones Lots 1	1	15	390			390			390			390			400 Error?		
"			"	Sec. Comm. & Sav Bank of Sd.		2		300			300			300			300			340		
"			"			3		300			300			300			300			340		
"			"			4		300			300			300			300			340		
"			"			5		300			300			300			300			340		
"			"			6		300			300			300			300			340		
"			"		N.W ¼	7		150			150			150			150			170		
Marie C Cushman			"		S.E ¼	7		150			150			150			150			170		
"			"			8		300			300			300			300			340		
Marie C Cushman						9		300			300			300			300			340		
"						10		270			270			270			270			320		
Martha P Hilliard						11		240			240			240			240			290		
Helen C Read	Helen E. Reed					12		225			225			225			225			270		
"	"					13		210			210			210			210			230		
Fred Helden						14		200			200			200			200			220		
D.F. Schwartz						15		200			200			200			200			220		
"						16		200			200			200			200			220		
C N Raley						17		180			180			180			180			200		
"						18		180			180			180			180			200		
Martha P Hilliard			J.L. Hilliard			19		180			180			180			180			200		
F.S. Jennings Co						20		180			180			180			180			200		
"						21		180			180			180			180			200		
"						22		180			180			180			180			200		

THE LAST NAME GIVEN IS THE ONE TO WHOM PROPERTY IS ASSESSED

THE LAST VALUE GIVEN IS THE ASSESSED VALUE FOR THE PRESENT YEAR

NAME OF OWNER, At Noon on First Day in January, 1919	NAME OF OWNER, At Noon on First Day in January, 1920	NAME OF OWNER, At Noon on First Day in January, 1921	NAME OF OWNER, At Noon on First Day of January, 1922	NAME OF OWNER, At Noon on First Day of January, 1923	DESCRIPTION OR BOUNDARY FOR ASSESSMENT	LOT	Block	Value of Real Estate 1919	Value of Improvements 1919	CHECK	Value of Real Estate 1920	Value of Improvements 1920	CHECK	Value of Real Estate 1921	Value of Improvements 1921	CHECK	Value of Real Estate 1922	Value of Improvements 1922	CHECK	Value of Real Estate 1923	Value of Improvements 1923	CHECK
J.V. Williams						1	16	270			270		X	270		X	270		X	270		X
H. D Edwards		Wm D. Edwards		Louis Mairot		2		225			225		X	225		X	225		X	220		X
"		"		"		3		225			225		X	225		X	225		X	220	280	X
Mrs W.H. Lynch			Sylvester Kipp			4		225			225		X	225		X	225		X	220		X
H.J. Blanchard	W.F. & Marie Blanchard					5		225			225		X	225		X	225		X	220		X
David Morrow						6		210			210		X	210		X	210		X	210		X
"						7		180			180		X	180		X	180		X	190		X
Katheryn Sinnige Ex			Katheryn Sinnige			8		180			180		X	180		X	180		X	190		X
"						9		180			180		X	180		X	180		X	200		X
Simon Levi Co. J & D.						10		180			180		X	180		X	180		X	190		X
"						11		210			210		X	210		X	210		X	220		X
Bessie R. Protheroe	Bessie R Miller					12		240			240		X	240		X	240		X	270		X
H. D Edwards		Wm D. Edwards				13		180			180		X	180		X	180		X	200		X
John Kynder		Grace M. Kynder				14		180			180		X	180		X	180		X	200		X
Geo W. Massey	TAX DEED	Clarence M. Page	C.M. Page			15		180			(180)		-	180		X	180		X	200		X
"	TAX DEED	- " "				16		180			(180)		-	180		X	180		X	200		X
Minnie Z. Ford						17		180			180		X	180		X	180		X	200		X
Justine Crowley						18		180			180		X	180		X	180		X	200		X
A.J. Armstrong						19		180			180		X	180		X	180		X	200		X
"						20		180			180		X	180		X	180		X	200		X
R.C. Schuttheiss	Bertha Schuttheiss		Bertha S Feeney	Wm B. Page		1	17	330			330	180	X	330	270	X	330	270	X	340	270	X
J.A. Johnston						2		285			285		X	285		X	285	120	X	280	120	X
"						3		285	10		285	10	X	285	120	X	285		X	280		X
Helen Richards						4		285			285		X	285		X	285		X	280		X
Kate Phelps						5		285	180		285	180	X	285	270	X	285	270	X	280	270	X
J.E. Humphrey						6		285	70		285	70	X	285	100	X	285	100	X	280	100	X
"						7		300	75		300	75	X	300	110	X	300	110	X	320	110	X
"						8		300	260		300	260	X	300	390	X	300	390	X	320	390	X
"						9		300			300		X	300		X	300		X	320		X
Marie C Cushman		D. M. Bisbee				10		300			300		X	300		X	300		X	320		X
"		"				11		300	350		300	350	X	300	525	X	300	525	X	340	525	X
"		"				12		400			400		X	400		X	400		X	400		X
"		"			813 Imp. Omit	13		330			330		X	330		X	330		X	360		X
"		"				14		240			240		X	240		X	240		X	270		X
"		"				15		240			240		X	240		X	240		X	240		X
J.E. Humphrey						16		240			240		X	240		X	240		X	240		X
"						17		240			240		X	240		X	240		X	240		X
Lovina Bauman		Jacob Bauman	Lovina Bauman			18		240			240		✓	240		X	240		X	240		X
Miss E. Armstrong		Mrs. Frederick Rich	Frederick Rich	Mrs. Fredk. Rich		19		240			240		X	240		X	240		X	240		X
A.F. Terstegge						20		240			240		X	240		✓	240		X	240		X
"						21		240			240		X	240		✓	240		X	240		X
Rose H Mallicoat						22		240			240		✓	240		X	240		X	240		X
A.A. Wyttenbach	Albert A Wyttenbach					23		240			240		✓	240		✓	240		X	240		X
Mrs Mary Griffith						24		285			285		X	285		✓	285		X	280		X

THE LAST NAME GIVEN IS THE ONE TO WHOM PROPERTY IS ASSESSED

NAME OF OWNER, At Noon on First Day in January, 1919	NAME OF OWNER, At Noon on First Day in January, 1920	NAME OF OWNER, At Noon on First Day in January, 1921	NAME OF OWNER, At Noon on First Day of January, 1922	NAME OF OWNER, At Noon on First Day of January, 1923
Le Anna B. Becker Est		Gus. G. Becker		
Frank Solari		TAX DEED		
Mrs S M. King				
Edgar B Levi				
Alfred Harris	Elizabeth A. Harris			TAX DEED
John C Smith				
Edwin A Clark				
Alvina Strehlke		Alvina Strehlke		
Julia Flynn				
Roy D Crippen		Mary A. Bishop		
"		"		
C. Bosson & M. Schollenberg			Marie Schollenberg Wid & Christine Bosson J.T.	
Pearl M Meadows				
Harold Scott				
R R Bergman				
"				
Emma J de Boer				
"				
Chas O. Graves				Mrs. F. M. Baston
"				
Frances M. Baston		G.E. Baston	Frances M. Baston	
"		"	"	
Chas O. Graves				Frances Lillian Phillips
Le Anna B Becker Est		Gus. G. Becker		
Chas O. Graves				J.L. Buckingham
"				Henry J. " Warren
Henry A Scott		John W. Perow		Laura B Cogswell
Jennie Greeley				
& Chas O. Graves				Henry J. Warren
"				
Mrs John R Williams	Maggie J Galloway	Maggie J. Galloway		M. J. Galloway
Edwin A Clark				
Wm Moheras				
John Paterson				
Chas O. Graves				Henry W. Hargadine
J S Stanford	Henry Stonefield			
Edwin A Clark				
"				
"				
W.H. Davis				
James R Gray	Mrs James R. Gray	Margaret Gray		
Patrick Farrell				
"				
Edwin A Clark				
"				
"				
John McAlpine				

THE LAST VALUE GIVEN IS THE ASSESSED VALUE FOR THE PRESENT YEAR

DESCRIPTION OR BOUNDARY FOR ASSESSMENT	LOT	Block	Value of Real Estate 1919	Value of Improvements 1919	CHECK	Value of Real Estate 1920	Value of Improvements 1920	CHECK	Value of Real Estate 1921	Value of Improvements 1921	CHECK	Value of Real Estate 1922	Value of Improvements 1922	CHECK	Value of Real Estate 1923	Value of Improvements 1923	CHECK
	1	18	260			260		X	260		X	260		X	270		X
	2		210			210		X	210						210		—
	3		210			210		X	210		X	210		X	210		X
	4		210			210		X	210		X	210		X	210		X
	5		210			210		X	210		X	210		X	210		X
	6		210			210		X	210		X	210		X	210		—
	7		225			225		X	225		X	225		X	220		X
	8		225	40		225	40	X	225	110	X	225	110	X	220	110	X
	9		225			225		X	225		X	225		X	220		X
	10		225			225		X	225		X	225		X	220		X
	11		225			225		X	225		X	225		X	270		X
OB Imps. Und ½	12		300			300		X	300		X	300	½	X	320	½	X
" "	13		300			300		X	300		X	300		X	320		X
	14		225			225		X	225		X	225		X	270		X
	15		225			225		X	225		X	225		X	220		X
	16		225			225		X	225		X	225		X	220		X
	17		225			225		X	225	340	X	225	340	X	220	340	X
	18		225			225		X	225		X	225	30	X	220	30	X
	19		225			225		X	225		X	225		X	220	310	X
	20		225			225		X	225		X	225	20	X	220		X
	21		225	10		225	10	X	225	120	X	225	60	X	220	50	X
	22		225			225		X	225		X	225		X	220	70 20	X
	23		225			225		X	225		X	225		X	220	300	X
	24		260			260		X	260		X	260		X	270		X
	1	19	240			240		X	340		X	240		X	230	no imps	X
	2		200			200		X	200		X	200		X	200		X
	3		200			200		X	200		X	200		X	200		X
	4		200			200		X	200		X	200		X	200	80	X
	5		200			200		X	200		X	200		X	200		X
	6		200			200		X	200		X	200		X	200		X
	7		210			210		X	210		X	210		X	210		X
	8		210			210		X	210		X	210		X	210		X
	9		210			210		X	210		X	210		X	210		X
	10		210			210		X	210		X	210		X	210		X
	11		210			210		X	210		X	210		X	220		X
OB Imps.	12		270			270		X	270		X	270		X	290		X
	13		270			270		X	270		X	270		X	270		X
	14		200			200		X	200		X	200		X	220		X
	15		200			200		X	200		X	200		X	210		X
	16		200			200		X	200		X	200		X	210		X
	17		200			200		X	200		X	200		X	210		X
	18		200			200		X	200		X	200		X	210		X
	19		180			180		X	180		X	180		X	190		X
	20		180			180		X	180	60	X	180	60	X	190	60	X
	21		180			180		X	180		X	180		X	190		X
	22		180			180		X	180		X	180		X	190		X
	23		180			180		X	180		X	180		X	190		X
	24		225			225		X	225		X	225		X	250	230	X

THE LAST NAME GIVEN IS THE ONE TO WHOM PROPERTY IS ASSESSED

THE LAST VALUE GIVEN IS THE ASSESSED VALUE FOR THE PRESENT YEAR

NAME OF OWNER, At Noon on First Day in January, 1919	NAME OF OWNER, At Noon on First Day in January, 1920	NAME OF OWNER, At Noon on First Day in January, 1921	NAME OF OWNER, At Noon on First Day of January, 1922	NAME OF OWNER, At Noon on First Day of January, 1923	DESCRIPTION OR BOUNDARY FOR ASSESSMENT	LOT	Block	Value of Real Estate 1919	Value of Improvements 1919	CHECK	Value of Real Estate 1920	Value of Improvements 1920	CHECK	Value of Real Estate 1921	Value of Improvements 1921	CHECK	Value of Real Estate 1922	Value of Improvements 1922	CHECK	Value of Real Estate 1923	Value of Improvements 1923	CHECK
Los Angeles Finance Co						1	20	240			240		X	240		✓	240		X	230		X
"						2		200			200		X	200		✓	200		X	200		X
Minnie Moses						3		200			200		X	200		✓	200		X	200		X
Ralph E Jenney				James Lyon		4		200			200		X	200		X	200		X	200		X
Eliza A Praul				"		5		200	200		200	200	X	200	300	✓	200	300	X	200	300	X
Union Title & Trust Co	Ebin P Clapp				OB Imp	6		200			200		X	200		✓	200		X	200		X
Cora Corak						7		210			210		X	210		✓	210		X	210		X
Ada L Stayton	Ada L Stayton					8		210			210		X	210		✓	210		X	210		X
Clara E. Turnau						9		210			210		X	210		✓	210		X	210		X
Roy L Wright						10		210			210		S	210		S	210		S	210		X
W. H. Standley		Wm H Standley				11		210	300		210	300	S	210	450	S	210	450	S	270	in S Ex 450	X
"		"				12		300			300		S	300		S	300		S	320		X
Simon Mangan			Wm F. Agan	Emma B Agan		1	21	240			240		X	240		✓	240		X	290		X
Julia S J. Riall						2		240			240		X	240		✓	240		X	290		X
"						3		240	85		240	85	X	240	130	✓	240	130	X	290	130	X
A L Clendenon						4		240			240		X	240		X	240		X	290		X
Western Inv Co of S.D.						5		240			240		X	240		✓	240		X	270		X
Chas O. Graves				Henry J Hargreaves		6		240			240		X	240		✓	240		X	270		X
"				"	OB Imp	7		260			260		X	260		✓	260		X	270		X
Alice Redoux		J.G. Murphy		David Conroy NWly 35 ft	NWly 35 ft	8		260			260		X	260		S	260		X	240 30		X
James G Murphy		"		J.G. MURPHY S Ely 5	S Ely 5	9		260	80		260	80	X	260	120	S	260	120	S	270	120	X
Eliza M. Vanden Hendel				" all		10		260			260		X	260		✓	260		X	290	270	X
Chas N. Fiske						11		260			260		X	260		X	260		X	290		X
"						12		260			260		X	260		X	260		X	290		X
"						13		300			300		X	300		X	300		X	360		X

Index to Property in Loma Alta No. 2

THE LAST NAME GIVEN IS THE ONE TO WHOM PROPERTY IS ASSESSED

NAME OF OWNER, At Noon on First Day in January, 1919	NAME OF OWNER, At Noon on First Day in January, 1920	NAME OF OWNER, At Noon on First Day in January, 1921	NAME OF OWNER, At Noon on First Day of January, 1922	NAME OF OWNER, At Noon on First Day of January, 1923
Western Investment Co of S.D.	Western Investment Co of S.D.			Western Investment Co. c
"	"			
"	"			
"	"		

Index to Property in Loma Alta No. 2

THE LAST NAME GIVEN IS THE ONE TO WHOM PROPERTY IS ASSESSED

NAME OF OWNER, At Noon on First Day in January, 1919	NAME OF OWNER, At Noon on First Day in January, 1920	NAME OF OWNER, At Noon on First Day in January, 1921	NAME OF OWNER, At Noon on First Day of January, 1922	NAME OF OWNER, At Noon on First Day of January, 1923
Western Investment Co. of S. D.				Western Investment Co.
"				
"				
"			

Index to Property in Loma Alta No. 2

The Last Name Given is the One to Whom Property is Assessed

NAME OF OWNER, At Noon on First Day in January, 1919	NAME OF OWNER, At Noon on First Day in January, 1920	NAME OF OWNER, At Noon on First Day in January, 1921	NAME OF OWNER, At Noon on First Day of January, 1922	NAME OF OWNER, At Noon on First Day of January, 1923
Western Investment Co. of S. D.				Western Investment Co. c
"				
"				
"			

Index to Property in Loma Alta No. 2

City of San Diego, California.

THE LAST NAME GIVEN IS THE ONE TO WHOM PROPERTY IS ASSESSED

NAME OF OWNER, At Noon on First Day in January, 1919	NAME OF OWNER, At Noon on First Day in January, 1920	NAME OF OWNER, At Noon on First Day in January, 1921	NAME OF OWNER, At Noon on First Day of January, 1922	NAME OF OWNER, At Noon on First Day of January, 1923
Western Investment Co. of S. D.				Western Investment Co. c
"				
"				
"			

Index to Property in Loma Alta No. 2

City of San Diego, California.

THE LAST NAME GIVEN IS THE ONE TO WHOM PROPERTY IS ASSESSED

NAME OF OWNER, At Noon on First Day in January, 1919	NAME OF OWNER, At Noon on First Day in January, 1920	NAME OF OWNER, At Noon on First Day in January, 1921	NAME OF OWNER, At Noon on First Day of January, 1922	NAME OF OWNER, At Noon on First Day of January, 1923
Western Investment Co. of S. D.				Western Investment Co.
"				
"				
"			

THE LAST NAME GIVEN IS THE ONE TO WHOM PROPERTY IS ASSESSED

NAME OF OWNER, At Noon on First Day in January, 1910	NAME OF OWNER, At Noon on First Day in January, 1920	NAME OF OWNER, At Noon on First Day in January, 1921	NAME OF OWNER, At Noon on First Day of January, 1922	NAME OF OWNER, At Noon on First Day of January, 1923
Western Investment Co. of S. D.				Western Investment Co. c
"				
"				
"			

THE LAST NAME GIVEN IS THE ONE TO WHOM PROPERTY IS ASSESSED

THE LAST VALUE GIVEN IS THE ASSESSED VALUE FOR THE PRESENT YEAR

NAME OF OWNER, At Noon on First Day in January, 1919	NAME OF OWNER, At Noon on First Day in January, 1920	NAME OF OWNER, At Noon on First Day in January, 1921	NAME OF OWNER, At Noon on First Day of January, 1922	NAME OF OWNER, At Noon on First Day of January, 1923	DESCRIPTION OR BOUNDARY FOR ASSESSMENT	LOT	Block	Value of Real Estate 1919	Value of Improvements 1919	CHECK	Value of Real Estate 1920	Value of Improvements 1920	CHECK	Value of Real Estate 1921	Value of Improvements 1921	CHECK	Value of Real Estate 1922	Value of Improvements 1922	CHECK	Value of Real Estate 1923	Value of Improvements 1923	CHECK
Western Investment Co. of S. D.				Western Investment Co. c		1	7		15			15									10	
"						2			15			15									10	
"						3			15			15									10	
"						4			15			15									10	
"						5			15			15									10	
"						6			15			15									10	
"						7			15			15									10	
"						8			15			15									10	
"						9			15			15									10	
"						10			15			15									10	
"						11			15			15									10	
"						12			15			15									10	
"						13			15			15									10	
"						14			15			15									10	
"						15			15			15									10	
"						16			15			15									10	
"						17			15			15									10	
"						18			15			15									10	
"						19			15			15									10	
"						20			15			15									10	
"						21			15			15									10	
"						22			15			15									10	
"						23			15			15									10	
"						24			15			15									10	
"						25			15			15									10	
"						26			15			15									10	
"						27			15			15									10	
"						28			15			15									10	
"						29			15			15									10	
"						30			35			35									30	
"						31			35			35									30	
"						32			35			35									30	
"						33			35			35									30	
"						34			35			35									30	
"						35			35			35									30	
"						36			35			35									30	
"						37			35			35									30	
"						38			35			35									30	
"						39			35			35									30	
"						40			35			35									30	
"						41			35			35									30	
"						42			35			35									30	
"						43			35			35									30	
"						44			35			35									30	
"						45			35			35									30	
"						46			35			35									30	
"						47			35			35									30	
"						48			35			35									30	
"						49			35			35									30	
"						50			35			35									30	
"						51			35			35									30	
"						52			60			60									50	

(Continued)

THE LAST NAME GIVEN IS THE ONE TO WHOM PROPERTY IS ASSESSED

NAME OF OWNER, At Noon on First Day in January, 1919	NAME OF OWNER, At Noon on First Day in January, 1920	NAME OF OWNER, At Noon on First Day in January, 1921	NAME OF OWNER, At Noon on First Day of January, 1922	NAME OF OWNER, At Noon on First Day of January, 1923
Western Investment Co. of S. D.				Western Investment Co. c
"				
"				
"			

Index to Property in Loma Alta No. 2

THE LAST NAME GIVEN IS THE ONE TO WHOM PROPERTY IS ASSESSED

NAME OF OWNER, At Noon on First Day in January, 1919	NAME OF OWNER, At Noon on First Day in January, 1920	NAME OF OWNER, At Noon on First Day in January, 1921	NAME OF OWNER, At Noon on First Day of January, 1922	NAME OF OWNER, At Noon on First Day of January, 1923
Western Investment Co. of S. D.				Western Investment Co. c
"				
"				
"			

Index to Property in Loma Alta No. 2

City of San Diego, California.

Loma Alta No. 2

THE LAST NAME GIVEN IS THE ONE TO WHOM PROPERTY IS ASSESSED

THE LAST VALUE GIVEN IS THE ASSESSED VALUE FOR THE PRESENT YEAR

NAME OF OWNER, At Noon on First Day in January, 1919	NAME OF OWNER, At Noon on First Day in January, 1920	NAME OF OWNER, At Noon on First Day in January, 1921	NAME OF OWNER, At Noon on First Day of January, 1922	NAME OF OWNER, At Noon on First Day of January, 1923	DESCRIPTION OR BOUNDARY FOR ASSESSMENT	LOT	Block	Value of Real Estate 1919	Value of Improvements 1919	CHECK	Value of Real Estate 1920	Value of Improvements 1920	CHECK	Value of Real Estate 1921	Value of Improvements 1921	CHECK	Value of Real Estate 1922	Value of Improvements 1922	CHECK	Value of Real Estate 1923	Value of Improvements 1923	CHECK
Western Investment Co. of S. D.				Western Investment Co. c		1	9	10			10									10		
"						2		10			10									10		
"						3		10			10									10		
"						4		10			10									10		
"						5		15			15									10		
"						6		20			20									20		
"						7		25			25									20		
"						8		25			25									20		
"						9		25			25									20		
"						10		25			25									20		
"						11		25			25									20		
"						12		25			25									20		
"						13		25			25									20		
"						14		20			20									20		
"						15		10			10									10		
"						16		10			10									10		
"						17		10			10									10		
"						18		10			10									10		
"						19		10			10									10		
"						20		10			10									10		
"						21		10			10									10		
"						22		10			10									10		
"						23		10			10									10		
"						24		10			10									10		
"						25		10			10									10		
"						26		10			10									10		
"						27		10			10									10		
"						28		10			10									10		
"						29		10			10									10		
"						30		10			10									10		
"						31		10			10									10		
"						32		15			15									10		
						33		15			15									10		
						34		15			15									10		
"						35		15			15									10		
"						36		15			15									10		
"						37		15			15									10		
"						38		15			15									10		
"						39		15			15									10		
"						40		15			15									10		
"						41		15			15									10		
"						42		15			15									10		
"						43		15			15									10		
"						44		15			15									10		
"						45		15			15									10		
"						46		15			15									10		
"						47		15			15									10		
"						48		15			15									10		

Index to Property in Loma Alta No. 2

THE LAST NAME GIVEN IS THE ONE TO WHOM PROPERTY IS ASSESSED

NAME OF OWNER, At Noon on First Day in January, 1919	NAME OF OWNER, At Noon on First Day in January, 1920	NAME OF OWNER, At Noon on First Day in January, 1921	NAME OF OWNER, At Noon on First Day of January, 1922	NAME OF OWNER, At Noon on First Day of January, 1923
Western Investment Co. of S. D.				Western Investment Co.
"				
"				
"			

THE LAST NAME GIVEN IS THE ONE TO WHOM PROPERTY IS ASSESSED

NAME OF OWNER, At Noon on First Day in January, 1919	NAME OF OWNER, At Noon on First Day in January, 1920	NAME OF OWNER, At Noon on First Day in January, 1921	NAME OF OWNER, At Noon on First Day of January, 1922	NAME OF OWNER, At Noon on First Day of January, 1923
Western Investment Co. of S. D.				Western Investment Co. c
"				
"				
"			

Index to Property in Loma Alta No. 2

THE LAST NAME GIVEN IS THE ONE TO WHOM PROPERTY IS ASSESSED

NAME OF OWNER, At Noon on First Day in January, 1919	NAME OF OWNER, At Noon on First Day in January, 1920	NAME OF OWNER, At Noon on First Day in January, 1921	NAME OF OWNER, At Noon on First Day of January, 1922	NAME OF OWNER, At Noon on First Day of January, 1923
Western Investment Co. of S. D.				Western Investment Co. c
"				
"				
"			

Index to Property in Loma Alta No. 2

City of San Diego, California. Loma Alta No. 2

122

THE LAST NAME GIVEN IS THE ONE TO WHOM PROPERTY IS ASSESSED

THE LAST VALUE GIVEN IS THE ASSESSED VALUE FOR THE PRESENT YEAR

NAME OF OWNER, At Noon on First Day in January, 1919	NAME OF OWNER, At Noon on First Day in January, 1920	NAME OF OWNER, At Noon on First Day in January, 1921	NAME OF OWNER, At Noon on First Day of January, 1922	NAME OF OWNER, At Noon on First Day of January, 1923	DESCRIPTION OR BOUNDARY FOR ASSESSMENT	LOT	Block	Value of Real Estate 1919	Value of Improvements 1919	CHECK	Value of Real Estate 1920	Value of Improvements 1920	CHECK	Value of Real Estate 1921	Value of Improvements 1921	CHECK	Value of Real Estate 1922	Value of Improvements 1922	CHECK	Value of Real Estate 1923	Value of Improvements 1923	CHECK
Western Investment Co. of S. D.				Western Investment Co. c		1	13		10				✓			✓			✓		10	✓
"						2			10				✓			✓			✓		10	
"						3			10				✓			✓			✓		10	
"						4			10				✓			✓			✓		10	
"						5			10				✓			✓			✓		10	
"						6			10				✓			✓			✓		10	
"						7			10				✓			✓			✓		10	
"						8			10				✓			✓			✓		10	
"						9			10				✓			✓			✓		10	
"						10			10				✓			✓			✓		10	
"						11			10				✓			✓			✓		10	
"						12			10				✓			✓			✓		10	
"						13			10				✓			✓			✓		10	
"						14			10				✓			✓			✓		10	
"						15			10				✓			✓			✓		10	
"						16			10				✓			✓			✓		10	
"						17			10				✓			✓			✓		10	
"						18			10				✓			✓			✓		10	
"						19			10				✓			✓			✓		10	
"						20			10				✓			✓			✓		10	
"						21			10				✓			✓			✓		10	
"						22			10				✓			✓			✓		10	
"						23			10				✓			✓			✓		10	
"						24			10				✓			✓			✓		10	
"						25			30				✓			✓			✓		30	
"						26			30				✓			✓			✓		30	
"						27			30				✓			✓			✓		30	
"						28			30				✓			✓			✓		30	
"						29			30				✓			✓			✓		30	
"						30			30				✓			✓			✓		30	
"						31			30				✓			✓			✓		30	
"						32			30				✓			✓			✓		30	
"						33			30				✓			✓			✓		30	
"						34			30				✓			✓			✓		30	
"						35			30				✓			✓			✓		30	
"						36			30				✓			✓			✓		30	
"						37			30				✓			✓			✓		30	
"						38			30				✓			✓			✓		30	
"						39			30				✓			✓			✓		30	
"						40			30				✓			✓			✓		30	
"						41			30				✓			✓			✓		30	
"						42			30				✓			✓			✓		30	
"						43			30				✓			✓			✓		30	
"						44			30				✓			✓			✓		30	
"						45			25				✓			✓			✓		20	
"						46			25				✓			✓			✓		20	
"						47			15				✓			✓			✓		20	
"						48			15				✓			✓			✓		20	✓

Index to Property in Loma Alta No. 2

City of San Diego, California. Loma Alta No. 2

THE LAST NAME GIVEN IS THE ONE TO WHOM PROPERTY IS ASSESSED

NAME OF OWNER, At Noon on First Day in January, 1919	NAME OF OWNER, At Noon on First Day in January, 1920	NAME OF OWNER, At Noon on First Day in January, 1921	NAME OF OWNER, At Noon on First Day of January, 1922	NAME OF OWNER, At Noon on First Day of January, 1923
Western Investment Co. of S. D.				Western Investment Co. c
"				
"				
"			

Index to Property in Loma Alta No. 2

City of San Diego, California.

THE LAST NAME GIVEN IS THE ONE TO WHOM PROPERTY IS ASSESSED

NAME OF OWNER, At Noon on First Day in January, 1919	NAME OF OWNER, At Noon on First Day in January, 1920	NAME OF OWNER, At Noon on First Day in January, 1921	NAME OF OWNER, At Noon on First Day of January, 1922	NAME OF OWNER, At Noon on First Day of January, 1923
Western Investment Co. of S. D.				Western Investment Co, c
"				
"				
"			

THE LAST NAME GIVEN IS THE ONE TO WHOM PROPERTY IS ASSESSED

NAME OF OWNER, At Noon on First Day in January, 1919	NAME OF OWNER, At Noon on First Day in January, 1920	NAME OF OWNER, At Noon on First Day in January, 1921	NAME OF OWNER, At Noon on First Day of January, 1922	NAME OF OWNER, At Noon on First Day of January, 1923
Western Investment Co. of S. D.				Western Investment Co. c
"				
"				
"			

Index to Property in Loma Alta No. 2

City of San Diego, California.

THE LAST NAME GIVEN IS THE ONE TO WHOM PROPERTY IS ASSESSED

THE LAST VALUE GIVEN IS THE ASSESSED VALUE FOR THE PRESENT YEAR

NAME OF OWNER, At Noon on First Day in January, 1919	NAME OF OWNER, At Noon on First Day in January, 1920	NAME OF OWNER, At Noon on First Day in January, 1921	NAME OF OWNER, At Noon on First Day of January, 1922	NAME OF OWNER, At Noon on First Day of January, 1923	DESCRIPTION OR BOUNDARY FOR ASSESSMENT	LOT	Block	Value of Real Estate 1919	Value of Improvements 1919	CHECK	Value of Real Estate 1920	Value of Improvements 1920	CHECK	Value of Real Estate 1921	Value of Improvements 1921	CHECK	Value of Real Estate 1922	Value of Improvements 1922	CHECK	Value of Real Estate 1923	Value of Improvements 1923	CHECK
Western Investment Co. of S. D.				Western Investment Co. c		1	17	10					✓			✓			✓	10		X
"						2		10					✓			✓			✓	10		
"						3		10					✓			✓			✓	10		
"						4		10					✓			✓			✓	10		
"						5		10					✓			✓			✓	10		
"						6		10					✓			✓			✓	10		
"						7		15					✓			✓			✓	10		
"						8		15					✓			✓			✓	10		
"						9		25					✓			✓			✓	20		
"						10		25					✓			✓			✓	20		
"						11		25					✓			✓			✓	20		
"						12		25					✓			✓			✓	20		
"						13		15					✓			✓			✓	20		
"						14		15					✓			✓			✓	20		
"						15		15					✓			✓			✓	20		
"						16		15					✓			✓			✓	20		
"						17		15					✓			✓			✓	20		
"						18		15					✓			✓			✓	20		
"						19		15					✓			✓			✓	20		
"						20		10					✓			✓			✓	10		
"						21		10					✓			✓			✓	10		
"						22		10					✓			✓			✓	10		
"						23		10					✓			✓			✓	10		
"						24		10					✓			✓			✓	10		X
Western Investment Co. of S. D.				Western Investment Co. c		1	18	25					✓			✓			✓	20		X
"						2		25					✓			✓			✓	20		
"						3		25					✓			✓			✓	20		
"						4		25					✓			✓			✓	20		
"						5		15					✓			✓			✓	20		
"						6		15					✓			✓			✓	20		X
Western Investment Co. of S. D.				Western Investment Co. c		1	19	15					✓			✓			✓	20		X
"						2		15					✓			✓			✓	20		
"						3		15					✓			✓			✓	20		
"						4		15					✓			✓			✓	20		
"						5		15					✓			✓			✓	20		
"						6		15					✓			✓			✓	20		
"						7		15					✓			✓			✓	20		
"						8		25					✓			✓			✓	20		
"						9		25					✓			✓			✓	20		
"						10		25					✓			✓			✓	20		
"						11		25					✓			✓			✓	30		
"						12		25					✓			✓			✓	20		X

THE LAST NAME GIVEN IS THE ONE TO WHOM PROPERTY IS ASSESSED.

NAME OF OWNER, At Noon on First Day in January, 1919	NAME OF OWNER, At Noon on First Day in January, 1920	NAME OF OWNER, At Noon on First Day in January, 1921	NAME OF OWNER, At Noon on First Day of January, 1922	NAME OF OWNER, At Noon on First Day of January, 1923
Western Investment Co. of S. D.				Western Investment Co. c
"				
"				
"				
"				
"				
"				
"				
"				
"				
"				
Western Investment Co. of S. D.				Western Investment Co. c
Western Investment Co. of S. D.				Western Investment Co. c
"				
"				
"				
"				
"				
"				
"				
"				
"				
"				

Index to Property in Loma Alta No. 2

The Last Name Given is the One to Whom Property is Assessed

NAME OF OWNER, At Noon on First Day in January, 1919	NAME OF OWNER, At Noon on First Day in January, 1920	NAME OF OWNER, At Noon on First Day in January, 1921	NAME OF OWNER, At Noon on First Day of January, 1922	NAME OF OWNER, At Noon on First Day of January, 1923
Western Investment Co. of S. D.				Western Investment Co. c
"				
"				
"			

Index to Property in Loma Alta No. 2

THE LAST NAME GIVEN IS THE ONE TO WHOM PROPERTY IS ASSESSED

NAME OF OWNER, At Noon on First Day in January, 1919	NAME OF OWNER, At Noon on First Day in January, 1920	NAME OF OWNER, At Noon on First Day in January, 1921	NAME OF OWNER, At Noon on First Day of January, 1922	NAME OF OWNER, At Noon on First Day of January, 1923
Harry M Wegeforth		Mary E. Harrison		
"		"		
Grace Heinig				
Western Investment Co. of S. D.				Western Investment Co. c
"				"
J.H. & Laura B Hubbard				
Western Investment Co. of S. D.				Western Investment Co. c
"				
"				
"				
"				
"				
"				
"				
"				
"				
"				
"				
"				
"				
"				
"				

THE LAST VALUE GIVEN IS THE ASSESSED VALUE FOR THE PRESENT YEAR

DESCRIPTION OR BOUNDARY FOR ASSESSMENT	LOT	Block	Value of Real Estate 1919	Value of Improvements 1919	CHECK	Value of Real Estate 1920	Value of Improvements 1920	CHECK	Value of Real Estate 1921	Value of Improvements 1921	CHECK	Value of Real Estate 1922	Value of Improvements 1922	CHECK	Value of Real Estate 1923	Value of Improvements 1923	CHECK
	1	24	100					✓			✓			✓	90		✓
	2		90					✓			✓			✓	80		✓
	3		90					✓			✓			✓	80		✓
	4		90					✓			✓			✓	80		✓
	5		75					✓			✓			✓	70		✓
	6		75					✓			✓			✓	70		✓
	7		60					✓			✓			✓	50		✓
	8		60					✓			✓			✓	50		
	9		60					✓			✓			✓	50		
	10		60					✓			✓			✓	50		
	11		60					✓			✓			✓	50		
	12		60					✓			✓			✓	50		
	13		60					✓			✓			✓	50		
	14		60					✓			✓			✓	50		
	15		60					✓			✓			✓	50		
	16		60					✓			✓			✓	50		
	17		60					✓			✓			✓	50		
	18		60					✓			✓			✓	50		
	19		60					✓			✓			✓	50		
	20		60					✓			✓			✓	50		
	21		60					✓			✓			✓	50		
	22		60					✓			✓			✓	50		
	23		60					✓			✓			✓	50		✓
	24		75					✓			✓			✓	70		✓

THE LAST NAME GIVEN IS THE ONE TO WHOM PROPERTY IS ASSESSED

NAME OF OWNER, At Noon on First Day in January, 1919	NAME OF OWNER, At Noon on First Day in January, 1920	NAME OF OWNER, At Noon on First Day in January, 1921	NAME OF OWNER, At Noon on First Day of January, 1922	NAME OF OWNER, At Noon on First Day of January, 1923
Western Investment Co. of S. D.				Western Investment Co.
"				
"				
"			

Index to Property in Loma Alta No. 2

THE LAST NAME GIVEN IS THE ONE TO WHOM PROPERTY IS ASSESSED

NAME OF OWNER, At Noon on First Day in January, 1919	NAME OF OWNER, At Noon on First Day in January, 1920	NAME OF OWNER, At Noon on First Day in January, 1921	NAME OF OWNER, At Noon on First Day of January, 1922	NAME OF OWNER, At Noon on First Day of January, 1923
Western Investment Co. of S. D.				Western Investment Co. c
"				
"				
"			

THE LAST NAME GIVEN IS THE ONE TO WHOM PROPERTY IS ASSESSED

NAME OF OWNER, At Noon on First Day in January, 1919	NAME OF OWNER, At Noon on First Day in January, 1920	NAME OF OWNER, At Noon on First Day in January, 1921	NAME OF OWNER, At Noon on First Day of January, 1922	NAME OF OWNER, At Noon on First Day of January, 1923
Western Investment Co. of S. D.				Western Investment Co. c
"				
"				
"			

Index to Property in Loma Alta No. 2

THE LAST NAME GIVEN IS THE ONE TO WHOM PROPERTY IS ASSESSED

NAME OF OWNER, At Noon on First Day in January, 1919	NAME OF OWNER, At Noon on First Day in January, 1920	NAME OF OWNER, At Noon on First Day in January, 1921	NAME OF OWNER, At Noon on First Day of January, 1922	NAME OF OWNER, At Noon on First Day of January, 1923
Western Investment Co. of S. D.	Jesse R N Levens	J. R. N. Levens.		
Western Investment Co of S.D.	Mrs P J Shallenberger	"		
"	"	"		
Western Investment Co. of S. D.	Western Investment Co of S.D.			WESTERN INVESTMENT CO. (2)
"	"			
"	"			
"	"			
"	"			
Agnes O'Shea				
"				
Western Investment Co. of S. D.				Western Investment Co.c
"				
"				
"			

THE LAST NAME GIVEN IS THE ONE TO WHOM PROPERTY IS ASSESSED

THE LAST VALUE GIVEN IS THE ASSESSED VALUE FOR THE PRESENT YEAR

NAME OF OWNER, At Noon on First Day in January, 1919	NAME OF OWNER, At Noon on First Day in January, 1920	NAME OF OWNER, At Noon on First Day in January, 1921	NAME OF OWNER, At Noon on First Day of January, 1922	NAME OF OWNER, At Noon on First Day of January, 1923	DESCRIPTION OR BOUNDARY FOR ASSESSMENT	LOT	Block	Value of Real Estate 1919	Value of Improvements 1919	CHECK	Value of Real Estate 1920	Value of Improvements 1920	CHECK	Value of Real Estate 1921	Value of Improvements 1921	CHECK	Value of Real Estate 1922	Value of Improvements 1922	CHECK	Value of Real Estate 1923	Value of Improvements 1923	CHECK
Grace G. Keen						1	29	120			120		✓	120		✓	120		X	100		✓
"						2		60			60		✓	60		✓	60		X	50		✓
"						3		60	10		60	10	✓	60	20	✓	60	20	X	50	20	✓
Western Investment Co. of S. D.				WESTERN INVESTMENT CO. ⓕ		4		75			75		X	75		✓	75		X	70		X
Margaret B. Webster						5		75			75		✓	75		✓	75		X	70		X
"						6		75			75		✓	75		✓	75		X	70		X
Luella M Blackmar	Luella Blackmar					7		75			75		X	75		✓	75		X	70		X
"	"					8		75			75		X	75		✓	75		X	70		X
Otto V. Sorrensen						9		75			75		✓	75		✓	75		X	70		✓
"						10		75			75		✓	75		✓	75		X	70		✓
Jennie M Kinney						11		75			75		X	75		X	75		X	70		X
"						12		75			75		X	75		X	75		X	70		X
Mrs. J. V. Bergen						13		75			75		✓	75		X	75		X	70		X
"						14		75			75		✓	75		X	75		X	70		X
"						15		75			75		✓	75		X	75		X	70		X
J. L. Downs						16		75			75		✓	75		✓	75		X	70		X
"						17		90			90		X	90		✓	90		X	80		X
Alice E Pratt		Alice Edwards Pratt		Alice E. Pratt		18		90			90		✓	90		X	90		X	80		X
Jean A. Rittenhouse						19		75			75		✓	75		✓	75		X	70		X
Western Investment Co. of S. D.				WESTERN INVESTMENT CO. ⓕ		20		75			75		X	75		X	75		X	70		X
"				"		21		75			75		X	75		X	75		X	70		X
Lisle L. Stevens						22		75			75		X	75		✓	75		X	70		X
P D Carter	Robert D. Carter		Mary J. Kouweth			23		75			75		X	75		✓	75		X	70		X
Western Investment Co of SD.						24		75			75		✓	75		✓	75		X	70		X
"						25		75			75		X	75		✓	75		X	70		X
"						26		75			75		X	75		✓	75		X	70		X
Luella M. Blackmar	Luella Blackmar					27		75			75		X	75		✓	75		X	70		X
"	"					28		75			75		X	75		✓	75		X	70		X
Margaret B Webster						29		75			75		X	75		✓	75		X	70		X
"						30		75			75		X	75		✓	75		X	70		X
"						31		75			75		X	75		✓	75		X	70		X
S. Lovice Howard						32		60			60		X	60		X	60		X	50		X
Bessie M Gurney, Est.						33		60			60		✓	60		✓	60		X	50		✓
"						34		60			60		✓	60		✓	60		X	50		✓
D.B. Hilbanks						35		60			60		✓	60		✓	60		X	50		✓
Mabel Ashley						36		60			60		✓	60		✓	60		X	50		✓
"						37		60			60		✓	60		✓	60		X	50		✓
S.J.M. Chadwick		R.E. Chadwick				38		60			60		✓	60		✓	60		X	50		✓
"		"				39		60			60		✓	60		X	60		X	50		X
						40		120			120		✓	120		X	120		X	100		X

THE LAST NAME GIVEN IS THE ONE TO WHOM PROPERTY IS ASSESSED

THE LAST VALUE GIVEN IS THE ASSESSED VALUE FOR THE PRESENT YEAR

NAME OF OWNER, At Noon on First Day in January, 1919	NAME OF OWNER, At Noon on First Day in January, 1920	NAME OF OWNER, At Noon on First Day in January, 1921	NAME OF OWNER, At Noon on First Day of January, 1922	NAME OF OWNER, At Noon on First Day of January, 1923	DESCRIPTION OR BOUNDARY FOR ASSESSMENT	LOT	Block	Value of Real Estate 1919	Value of Improvements 1919	CHECK	Value of Real Estate 1920	Value of Improvements 1920	CHECK	Value of Real Estate 1921	Value of Improvements 1921	CHECK	Value of Real Estate 1922	Value of Improvements 1922	CHECK	Value of Real Estate 1923	Value of Improvements 1923	CHECK
Leo M Schiller						1	30	100			100		X	100		X	100		X	90		X
"						2		75			75		X	75		X	75		X	70		X
"						3		75			75		X	75		X	75		X	70		X
Western Investment Co of S D		Margaret Decker				4		75	20		75	70	X	75	100	✓	75	100	X	70	100	X
"		"				5		75			75		X	75		X	75		X	70		X
H. C Connor	May F. Lannon	May F. Lannon		August Stoltz		6		75	30		75	30	X	75	100	✓	75	100	X	70	100	X
"	"	"		"		7		75			75		X	75		✓	75		X	70		X
Leona Stanley Burgess		"		"		8		75			75		✓	75		✓	75		X	70		X
"		Leona Stanley Burgess		Burette E. de Berry		9		75			75		✓	75		✓	75		X	70		X
"		"		"		10		75			75		✓	75		✓	75		X	70		X
Bessie M. O. Mason						11		75			75		X	75		✓	75		X	70		X
"						12		75			75		X	75		✓	75		X	70		X
M. O. Schellenberg		TAX DEED				13		75			75		X	(75)		-			-	0		-
"		TAX DEED				14		75			75		X	(75)		-			-	0		-
Western Investment Co. of S. D.				WESTERN INVESTMENT CO. (P)		15		75			75		X	75		X	75		X	70		X
"						16		75			75		X	75		X	75		X	70		X
"						17		75			75		X	75		X	75		X	70		X
"						18		75			75		X	75		X	75		X	70		X
"						19		60			60		X	60		X	60		X	50		X
C. E. Morris						20		60			60		X	60		✓	60		X	50		X
"						21		60			60		X	60		✓	60		X	50		X
Mrs J. V. Bergen						22		60			60		X	60		X	60		X	50		X
"						23		60			60		X	60		X	60		X	50		X
Jennie M. Kinney						24		60			60		X	60		X	60		X	50		X
"						25		60			60		X	60		X	60		X	50		X
Anna L Palmer						26		60			60		X	60		✓	60		X	50		X
"						27		60			60		X	60		✓	60		X	50		X
Emma F Hay						28		60			60		X	60		X	60		X	50		X
"						29		75			75		X	75		X	75		X	70		X
Caroline Moffitt						30		90			90		X	90		✓	90		X	80		X
"						31		75			75		X	75		✓	75		X	70		X
John H. Hayes						32		60			60		X	60		X	60		X	50		X
"						33		60			60		X	60		X	60		X	50		X
Carrie L. Dericks						34		60			60		X	60		✓	60		X	50		X
"						35		60			60		X	60		✓	60		X	50		X
"						36		60			60		X	60		✓	60		X	50		X
Henry H. Dicken						37		60			60		X	60		✓	60		X	50		X
"						38		60			60		X	60		✓	60		X	50		X
"						39		60			60		X	60		✓	60		X	50		X
"						40		60			60		X	60		✓	60		X	50		X
"						41		60			60		X	60		✓	60		X	50		X
"						42		60			60		X	60		✓	60		X	50		X
Jennie M Bennett Und 1/2 Lucy E Jordan Und 1/4					Und 1/2	43		60			60		X	60	Und 1/2	X	60	JMB LEJ Und 1/2	X	50	Und 1/2	X
					"	44		60		(70)	60		X	60		X	60		X	50	"	X
C C Morris						45		60			60		X	60		-	60		-	50		-
Western Investment Co. of S. D.				WESTERN INVESTMENT CO. (P)		46		60			60		X	60		✓	60		X	50		X
"				"		47		75			75		X	75		X	75		X	70		X
						48		75			75		X	75		X	75		X	70		X

(CONTINUED)

THE LAST NAME GIVEN IS THE ONE TO WHOM PROPERTY IS ASSESSED

NAME OF OWNER, At Noon on First Day in January, 1919	NAME OF OWNER, At Noon on First Day in January, 1920	NAME OF OWNER, At Noon on First Day in January, 1921	NAME OF OWNER, At Noon on First Day of January, 1922	NAME OF OWNER, At Noon on First Day of January, 1923
Mrs J J More			J. J. More	
"			"	
Bessie B. Bailey				
"				
Jno E Walker				
"				
Hugo Kerber				
"				
A L Wilcox				
"				
Gus B. Vogt				
"				
"				
H. G. Reinhardt	Wm L. Reinhardt	Wm G. Reinhardt		
"	"	"		
"	"	"		
Royal a Brown				
"				
Oscar Bernauer				
"				
A. J. Brown	P. B. Smith			
"	"			
Hugo Kerber	"			
Josephine G Weaver				
"				
Anna Hamman	H. Justins			Hippisley Justins
"	"			"
"	"			"
"	"			"
"	"			"
Caroline Moffitt				
"		C. S. Emery		
Joseph U. Sweeney	J U Sweeney	Jos. U. Sweeney		
"	"	"		
Alice Fitzpatrick			John A Wright	Mrs. Jno. A. Wright
"			"	"
Alta M Craig				
Western Investment Co. of S. D.			TAX DEED	
"			TAX DEED	
"			TAX DEED	
"			TAX DEED	
Mrs S J Morrow				
W H + G S Grandover				
"				
"				
"				

THE LAST VALUE GIVEN IS THE ASSESSED VALUE FOR THE PRESENT YEAR

DESCRIPTION OR BOUNDARY FOR ASSESSMENT	LOT	Block	Value of Real Estate 1919	Value of Improvements 1919	CHECK	Value of Real Estate 1920	Value of Improvements 1920	CHECK	Value of Real Estate 1921	Value of Improvements 1921	CHECK	Value of Real Estate 1922	Value of Improvements 1922	CHECK	Value of Real Estate 1923	Value of Improvements 1923	CHECK
	CONTD																
	49	30	75			75			75			75			70		
	50		75			75			75			75			70		
	51		75			75			75			75			70		
	52		75			75			75			75			70		
	53		75			75			75			75			70		
	54		75			75			75			75			70		
	55		75			75			75			75			70		
	56		75			75			75			75			70		
	57		75			75			75			75			70		
	58		75			75			75			75			70		
	59		75			75			75			75			70		
	60		75			75			75			75			70		
	61		120			120			120			120			100		
	1	31	150			150			150			150			140		
	2		90			90			90			90			80		
	3		75			75			75			75			70		
	4		75			75			75			75			70		
	5		75			75			75			75			70		
	6		75			75			75			75			70		
	7		75			75			75			75			70		
	8		75			75	30		75	70		75	70		70	70	
	9		75			75			75			75			70		
	10		75			75			75			75			70		
	11		75			75			75			75			70		
	12		75			75			75			75			70		
	13		75			75	50		75	20		75	20		70	230	
	14		75			75			75			75			70		
	15		75			75			75			75			70		
	16		75			75			75			75			70		
	17		75			75			75			75			70		
Texas	18		75			75			75			75			70		
	19		60			60			60			60			50		
	20		60			60			60			60			50		
	21		60			60			60			60			50		
	22		60			60			60			60			50		
	23		60			60			60			60			50		
	24		60			60			60			60			50		
	25		60			60			60			60			50		
	26		60			60			60			60					
	27		60			60			60			60					
	28		60			60			60			60			50		
	29		60			60			60			60			50		
	30		60			60			60			60			50		
	31		60			60			60			60			50		
	32		75			75			75			75			70		
	33		90			90			90			90			80		

THE LAST NAME GIVEN IS THE ONE TO WHOM PROPERTY IS ASSESSED

NAME OF OWNER, At Noon on First Day in January, 1919	NAME OF OWNER, At Noon on First Day in January, 1920	NAME OF OWNER, At Noon on First Day in January, 1921	NAME OF OWNER, At Noon on First Day of January, 1922	NAME OF OWNER, At Noon on First Day of January, 1923
E.V. Kinneck		TAX DEED		
Western Investment Co. of S. D.				WESTERN INVESTMENT CO. (B)
"				
"				
Anna Hamman				
Henry Grey.				
S.T.M. Chadwick		R.E. Chadwick.		
Jean A Rittenhouse				
"				
Alexander M Patton	E.A. Hensel		Albert G. Kingsbury	Herman Heck
"	"		"	"
"	"		"	"
A.V. Kleinberg				
"				
"				
Southern Title + Guaranty Co.	First Nat'l Bank of S.D.			
"	"			
"	"	First Nat'l Bank of S.D.	O.S. Emery.	
Eugene Lawler	O.S. Emery		"	
"	"			
Amelia Coates				
"				
"				
"				
"				
"				
Western Investment Co. of S.D.		TAX DEED		
Western Investment Co. of S.D.		TAX DEED		
Western Investment Co. of S. D.				Western Investment Co. c
Western Investment Co. of S. D.				Western Investment Co. c

THE LAST VALUE GIVEN IS THE ASSESSED VALUE FOR THE PRESENT YEAR

DESCRIPTION OR BOUNDARY FOR ASSESSMENT	LOT	Block	Value of Real Estate 1919	Value of Improvements 1919	CHECK	Value of Real Estate 1920	Value of Improvements 1920	CHECK	Value of Real Estate 1921	Value of Improvements 1921	CHECK	Value of Real Estate 1922	Value of Improvements 1922	CHECK	Value of Real Estate 1923	Value of Improvements 1923	CHECK
	1	32	30			30		✓	(30)		–				(30)		–
	2		15			15		✓	15		✓	15		✓	20		✓
	3		15			15		✓	15		✓	15		✓	20		✓
	4		15			15		✓	15		✓	15		✓	20		✓
	5		15			15		✓	15		✓	15		✓	20		✓
	6		15			15		✓	15		✓	15		✓	20		✓
	7		15			15		✓	15		✓	15		✓	20		✓
	8		25			25		✓	25		✓	25		✓	20		✓
	9		30			30		✓	30		✓	30		✓	30		✓
	10		30			30		✓	30		✓	30		✓	30		✓
	11		45	20		45	70	✓	45	50	✓	45	50	✓	40	50	✓
	12		60			60		✓	60		✓	60		✓	50		✓
	13		75	20		75	70	✓	75	30	✓	75	30	✓	70	30	✓
	14		75			75		✓	75		✓	75		✓	70		✓
	15		75			75		✓	75		✓	75		✓	70		✓
	16		90			90		✓	90		✓	90		✓	80		✓
	17		90			90		✓	90		✓	90		✓	80		✓
	18		90			90		✓	90		✓	90		✓	80		✓
	19		90			90	1V	✓	90		✓	90		✓	80		✓
	20		90	280		90	280	✓	90	330	✓	90	330	✓	80	330	✓
	21		90			90		✓	90		✓	90		✓	80		✓
	22		90			90		✓	90		✓	90		✓	80		✓
	23		60			60		✓	60		✓	60		✓	50		✓
	24		30	50		30	50	✓	30	75	✓	30	75	✓	20	80	✓
	25		10			10		✓	10		✓	10		✓	20		✓
	26		10			10		✓	10		✓	10		✓	20		✓
	Jr A		60			60		✓	(60)		–				(50)		–
	Jr B		180			180		✓	(180)		–				(160)		–
	Jr C		120			120		✓	120		✓	120		✓	100		✓
	Jr D		120			120		✓	120		✓	120		✓	100		✓

THE LAST NAME GIVEN IS THE ONE TO WHOM PROPERTY IS ASSESSED

NAME OF OWNER, At Noon on First Day in January, 1919	NAME OF OWNER, At Noon on First Day in January, 1920	NAME OF OWNER, At Noon on First Day in January, 1921	NAME OF OWNER, At Noon on First Day of January, 1922	NAME OF OWNER, At Noon on First Day of January, 1923
La Lomna Co.				
Joseph E Norris				
Joseph E Norris				
H.H. Sharman				James D. Forward
Citizens Sav. Bank of S.D.				Wm & E Greatsinger Trustee
Jennie Pallen				
John C Hogl		Lizzie Hogl		
"		"		
Henry Romig			Henry Romig Jr.	
"			"	
A.D. Long				Wm H Evans Und 1/15
"	Wm. Evans Und 1/15 Sub 8 Tab			
"	Allen M. Walcott Und 7/15 "			
"	Long A 10		Emma C Williamson	
"	"		"	
"	"		"	
La Loma Co			TAX DEED	
Frances A.L. Smith				
"				
La Loma Co.			TAX DEED	
John C Hogl		Lizzie Hogl		
Catherine P Scholl				
Frances A.L. Smith				
La Loma Co.				
John C Hogl		Lizzie Hogl		
Catherine P Scholl				
La Loma Co.			TAX DEED	
John C Hogl				Lizzie Hogl
Frances A.L. Smith				
Louise E.H. Casey				
Wm John Scholl	Herman A. Bauchot			
"	Wm John Scholl			TAX DEED
"	"			TAX DEED
"	"			TAX DEED
Mary V Shand				
"				
Wm John Scholl				
Wm John Scholl	Herman A. Bauchot			

THE LAST VALUE GIVEN IS THE ASSESSED VALUE FOR THE PRESENT YEAR

DESCRIPTION OR BOUNDARY FOR ASSESSMENT	LOT	Block	Value of Real Estate 1919	Value of Improvements 1919	CHECK	Value of Real Estate 1920	Value of Improvements 1920	CHECK	Value of Real Estate 1921	Value of Improvements 1921	CHECK	Value of Real Estate 1922	Value of Improvements 1922	CHECK	Value of Real Estate 1923	Value of Improvements 1923	CHECK
	(1)	1	0			0			0			0		—			
All Exc. W 50 ft of Sts 1 to	3		290			290		✓	290		✓	290		X	250		✓
W 50 ft " " 1 to	3		250			250		✓	250		✓	250		X	250		✓
Unnumbered Lot Bet Blks 1 & 2 (formerly blocks 8)			420			420		✓	420		✓	420		X	360		✓
	1	2	240			240		✓	240		✓	240		X	220		✓
	2		180			180		✓	180		✓	180		X	160		✓
	3		180			180		✓	180		✓	180		X	160		✓
	4		180			180		✓	180		✓	180		X	160		✓
	5		180			180		✓	180		✓	180		X	160		✓
	6		180			180		✓	180		✓	180		X	160		✓
	7		180			180		✓	180		✓	180		X	160		✓
	8		210			225			225			225		—	190		—
Und 1/15	9		240			240 1/15 Evans		✓	240	Evans 95	✓	240	WHE 80	X	220	1/15-85 WHE	✓
Und 7/15	10		240			240 7/15 Walcott		✓	240	665	✓	240	AM W Lot 7/15	X	220	7/15-600	✓
Und 7/15	11		240			240 7/15 (Wood)		✓	240	Con 665	✓	240	E C W Lot 7/15	✓	220	7/15-600	✓
	12		240			240			240			240		—	220		—
	13		240			240			240			240		—	220		—
S E 30 ft of	1	3	90			90		✓	90		✓	(90)		—	(80)		—
N W 16 ft "	1		150		S	150		✓	150		✓	150		✓	140		✓
N W 16 ft "	2		110			110		✓	110		✓	110		✓	100		✓
S E 30 ft "	2		70			70		✓	70		✓	(70)		—	(60)		—
N W 10 ft of S W 70 ft "	3		10			10		✓	10		✓	10		X	10		✓
S 65 ft of N 75 ft " S W 70 ft "	3		50			50		✓	50		✓	50		✓	50		✓
N 76 1/2 ft of E 70 ft of	3		70			70		✓	70		✓	70		X	60		✓
S E 30 ft of	3		50			50		✓	50		✓	50		X	40		✓
N W 10 ft Lots 3 & 4	5		230			230		✓	230		✓	230		X	100		✓
S E 65 ft of N W 75 ft Lots 3 & 4	5		140			140		✓	140		✓	140		✓	300		✓
All Exc the N W 75 ft " " 3 & 4	5		60			60		✓	60		✓	(60)		—	(140)		—
S W 100 ft of Unnumbered Lot bet Blks 3 & 4 (formerly block 14)			300			300		✓	300		✓	300		X	300		✓
N E 90 ft of " " " " " "			300			300		✓	300		✓	300		X	300		✓
	1	4	180			180		✓	180		✓	180		X	160		✓
	2		180			180		✓	180		✓	180		X	160		✓
	3		210			210		✓	210		✓	210		✓	(180)		—
	4		240			240		✓	240		✓	240		✓	(180)		—
N ly 1/2	5		120			120		✓	120		✓	120		✓	(90)		—
S ly 1/2	5		120			120		✓	120		✓	120		X	90		✓
	6		240			240		✓	240		✓	240		X	180		✓
	7		270			270		✓	270		✓	270		X	180		✓
	8		300			300		✓	300		✓	300		X	220		✓

THE LAST NAME GIVEN IS THE ONE TO WHOM PROPERTY IS ASSESSED

NAME OF OWNER, At Noon on First Day in January, 1919	NAME OF OWNER, At Noon on First Day in January, 1920	NAME OF OWNER, At Noon on First Day in January, 1921	NAME OF OWNER, At Noon on First Day of January, 1922	NAME OF OWNER, At Noon on First Day of January, 1923
S. M. Folsom				
"				
"				
Jennie P. Allen				
"				
La Loma Co		TAX DEED		
A. D. Long	W. H. Evans Und 1/15 Dec 8. Allen M. Walcott " 1/15 " 8.		Emma C. WILLIAMSON 7/15	Wm H Evans und 1/15
John C. Hogl		Lizzie Hogl		
Marie A Redd				
"				
A. D. Long.	W. H. Evans Und 1/15 Dec-11-6-13			Wm H Evans und 1/15
"	Allen M. Walcott " 1/15 "			
"	A. D. Long " "		Emma C. Williamson Und 1/15	
La Loma Co.		TAX DEED		
R. J. Halder				
"				
J. C. Morrell		J. C. Morrill		J. C. Morrell
"		"		
"		"		
May Sawyer				
"				
John C Hogl		Lizzie Hogl		
"		"		
"		"		Lillian Gray Palmer
adella C Vreeland & Lillian Gray Palmer				
Chas H. Nearpass Dec X 7			Lola M Nearpass	
"			"	
Wm John Scholl				
"				
Charles J. O'Beirne				
Wm John Scholl				TAX DEED
Roy Teeters				
Carl J Kelsey	Leone L Kelsey			
Citizens Sav. Bank & Sec.				H. E. Crest & Lessler
"				"
"				"
A. Feusternaker		Abraham Feusternaker		
Margaret B Webster				
Lavinia A Watkins				
"				

THE LAST VALUE GIVEN IS THE ASSESSED VALUE FOR THE PRESENT YEAR

DESCRIPTION OR BOUNDARY FOR ASSESSMENT	LOT	Block	Value of Real Estate 1919	Value of Improvements 1919	CHECK	Value of Real Estate 1920	Value of Improvements 1920	CHECK	Value of Real Estate 1921	Value of Improvements 1921	CHECK	Value of Real Estate 1922	Value of Improvements 1922	CHECK	Value of Real Estate 1923	Value of Improvements 1923	CHECK
	1	5	210			210			210			210			190		
	2		210			210			210			210			190		
	3		210			210			210			210			190		
	4		210			210			210			210			190		
	5		210			210			210			210			190		
	6		210			210			210			210			190		
	7		210			210			210			-			190		
Und 1/15 " 1/15	8		210			225			225			225			185		
	9		210			210			210			210			190		
	10		210			210			210			210			190		
	11		210			210			210			210			190		
Und 1/15	12		210			210 1/15			210			210			200		
" 1/15	13		210			210 1/15			210			210			200		
" 1/15	14		210			210 1/15			210			210			200		
	15		210			210			210						0		
	16		210			210			210			210			190		
N. 27 1/2 ft of S. 15 1/2 ft	17		140			140			140			140			130		
	17		60			60			60			60			50		
	18		210			210			210			210			190		
N.W. 15 ft of	19		70			70			70			70			60		
S.E. 35 ft	19		130			130			130			130			120		
	20		210			210			210			210			190		
	21		210			210			210			210			190		
	22		240			240			240			240			220		
	23		180			180			180			180			160		
	24		90			90			90			90			90		
	25		180			180			180			180			160		
	26		180			180			180			180			160		
	27		180			180			180			180			160		
	28		180			180			180			180			160		
	29		180			180			180			180			160		
	30		150			150			150			150			130		
	31		150			150			150			150			130		
	32		120			120			120			120			100		
	33		120			120			120			120			100		
	34		120			120			120			120			100		
	35		120			120			120			120			100		
	36		180			180			180			180			160		
	37		180			180			180			180			160		
	38		180			180			180			180			160		
	39		180			180			180			180			160		

THE LAST NAME GIVEN IS THE ONE TO WHOM PROPERTY IS ASSESSED

NAME OF OWNER, At Noon on First Day in January, 1919	NAME OF OWNER, At Noon on First Day in January, 1920	NAME OF OWNER, At Noon on First Day in January, 1921	NAME OF OWNER, At Noon on First Day of January, 1922	NAME OF OWNER, At Noon on First Day of January, 1923
Citizens Sav. Bank of S.D.				H. E. Gressler
"				"
Jennie P. Allen				H. E. Gressler
Citizens Sav. Bank of S.D.				A. H. Barnes
"				H. E. Gressler
"				"
"				
"				
"			

THE LAST NAME GIVEN IS THE ONE TO WHOM PROPERTY IS ASSESSED

NAME OF OWNER, At Noon on First Day in January, 1919	NAME OF OWNER, At Noon on First Day in January, 1920	NAME OF OWNER, At Noon on First Day in January, 1921	NAME OF OWNER, At Noon on First Day of January, 1922	NAME OF OWNER, At Noon on First Day of January, 1923
O. Lemire				
"				
"				
"				
"				
"				
"				
"				
"				
"				
"				
"				
"				
"				Mabel Hastings
"				O. Lemire
"				"
Wm. John Scholl				
A. D. Long				
"				
"				
"				
"				
"				
"				
"				
"				
"				
"	Allen M. Walcott Und 7/15			
"	A. D. Long " 7/15		Emma C. Williamson Und 7/15	
"	W. H. Evans " 1/15			Wm. H. Evans 1/15
"				
"				
"				
"				
"				
"				
"				
"				

THE LAST VALUE GIVEN IS THE ASSESSED VALUE FOR THE PRESENT YEAR

DESCRIPTION OR BOUNDARY FOR ASSESSMENT	LOT	Block	Value of Real Estate 1919	Value of Improvements 1919	CHECK	Value of Real Estate 1920	Value of Improvements 1920	CHECK	Value of Real Estate 1921	Value of Improvements 1921	CHECK	Value of Real Estate 1922	Value of Improvements 1922	CHECK	Value of Real Estate 1923	Value of Improvements 1923	CHECK
	1	7	90			90			90			90			90		
	2		90			90			90			90			90		
	3		90			90			90			90			90		
	4		90			90			90			90			90		
	5		90			90			90			90			90		
	6		90			90			90			90			90		
	7		90			90			90			90			90		
	8		90			90			90			90			90		
	9		90			90			90			90			90		
	10		90			90			90			90			90		
	11		90			90			90			90			90		
	12		90			90			90			90			90		
	13		90			90			90			90			90		
	14		90			90			90			90			90		
	15		60			60			60			60			60		
	16		60			60			60			60			60		
	17		90			90			90			90			90	30	
	18		90			90			90			90			90		
	19		90			90			90			90			90		
E 25 ft	20		20			20			20			20			20		
All Exc. E 25 ft	20		100			120			120			120			120		
1922	21		120			120			120			120			120		
	22		120			120			120			120			120		
	23		120			120			120			120			120		
	24		120			120			120			120			120		
	25		120			120			120			120			120		
	26		120			120			120			120			120		
	27		120			120			120			120			120		
Und 7/15	28		120			120	Und 7/15		120	Walcott		120	AM W 7/15		120	1/20	
" 7/15	29		120			120	Und 7/15		120	Long		120	Williamson 7/15		120	W.H.E 1/20	
" 1/15	30		120			120	Und 7/15		120	Evans		120	Wm Evans 1/15		120		
	31		120			120			120			120			120		
	32		120			120			120			120			120		
	33		120			120			120			120			120		
	34		120			120			120			120			120		
	35		120			120			120			120			120		
	36		120			120			120			120			120		
	37		120			120			120			120			120		
	38		120			120			120			120			120		
	39		120			120			120			120			120		

THE LAST NAME GIVEN IS THE ONE TO WHOM PROPERTY IS ASSESSED

THE LAST VALUE GIVEN IS THE ASSESSED VALUE FOR THE PRESENT YEAR

NAME OF OWNER, At Noon on First Day in January, 1919	NAME OF OWNER, At Noon on First Day in January, 1920	NAME OF OWNER, At Noon on First Day in January, 1921	NAME OF OWNER, At Noon on First Day of January, 1922	NAME OF OWNER, At Noon on First Day of January, 1923	DESCRIPTION OR BOUNDARY FOR ASSESSMENT	LOT	Block	Value of Real Estate 1919	Value of Improvements 1919	CHECK	Value of Real Estate 1920	Value of Improvements 1920	CHECK	Value of Real Estate 1921	Value of Improvements 1921	CHECK	Value of Real Estate 1922	Value of Improvements 1922	CHECK	Value of Real Estate 1923	Value of Improvements 1923	CHECK
Western Investment Co. of S. D.				WESTERN INVESTMENT CO. (4)		1	8	180			180			180			180			160		
"						2		180			180			180			180			160		
"						3		180			180			180			180			160		
"						4		180			180			180			180			160		
Arthur Corey Gutch						5		180			180			180			180			160		
Perry & Harrington						6		240			240			240			240			220		
Western Investment Co. of S. D.				WESTERN INVESTMENT CO. (3)		7		180			180			180			180			160		
"						8		180			180			180			180			160		
"						9		180			180			180			180			160		
"						10		180			180			180			180			160		
"						11		240			240			240			240			220		
"						12		180			180			180			180			160		
Geo Balaban						1	9	240			240			240			240			240		
Western Investment Co. of S. D.				WESTERN INVESTMENT CO. (2)		2		180			180			180			180			180		
"						3		150			150			150			150			160		
"						4		210			210			210			210			200		
C Jeffers		Charles M Scott				1	10	240			240			240			240			240		
"		"				2		180			180			180			180			180		
"		"				3		180		S	180			180			180			180		
"						4		240			240			240			240			240		
Western Investment Co. of S. D.				WESTERN INVESTMENT CO. (1)		1	11	240			240			240			220					
"						2		180			180			180			160					
"						3		180			180			180			160					
"						4		180			180			180			160					
Caroline Seegirt						5		180			180			180			160					
"						6		180			180			180			160					
Western Investment Co. of S. D.				WESTERN INVESTMENT CO. (5)		7		180			180			180			160					
Jennie B. Price						8		180			180			180			160					
Lucie H. Carter						9		210			210			210			190					
M Hall						10		210			210			210			190					
"						11		210			210			210			190					
Lulu E. Statham						12		270			270			270			250					
J. Frank Booker		J. J. Booker		Geo L & Mary J Ellsworth		13		300	280		300	280		300	420		270	420				
"				"		14		240			240			240			220					
Ronald Bell	Emile J. Meyers	Emile J. Meyers				15		240	120		240	170		240	180		220	180				
H. L Kidd						16		240			240			240			220					
Emma Cooper			Maggie L Stuckerson			17		240			240			240			220					
B. F Hutton	TAX DEED	Sylvester Kipp				18		240			(240)			240			220					
David S Wilber	Lillian H. Wilber					19		240	150		240	150		240	225		240	220		220	220	
F.R. Simmons						20		210			210			210			200					
Western Investment Co. of S. D.				WESTERN INVESTMENT CO. (6)		21		210			210			210			200					
"				"		22		210			210			210			200					
Margaret L Allen						23		210	170		210	170		210	250		200	250				
"						24		240			240			240			240	20		220	20	

Index to Property in Point Loma Heights

City of San Diego, California. Point Loma Heights

THE LAST NAME GIVEN IS THE ONE TO WHOM PROPERTY IS ASSESSED

NAME OF OWNER, At Noon on First Day in January, 1919	NAME OF OWNER, At Noon on First Day in January, 1920	NAME OF OWNER, At Noon on First Day in January, 1921	NAME OF OWNER, At Noon on First Day of January, 1922	NAME OF OWNER, At Noon on First Day of January, 1923
John Foster				
"				WESTERN INVESTMENT CO. (P)
Western Investment Co. of S. D.				
"				
"				
"				
"				
"				
"				
"				
D. A. Madeira				
Anna M. S. De Forest Est				
"				
"				
Jack A. Bartlett			O. E. Nelson	
Mary A. Summers			Mary A. Summers	
"			"	
"			"	
Western Investment Co. of S. D.				WESTERN INVESTMENT CO. (P)
"				"
V. B. Gibbs				
Western Investment Co. of S. D.				WESTERN INVESTMENT CO. (S)
"				
"				
"				
"				
"				
"				
"			

THE LAST NAME GIVEN IS THE ONE TO WHOM PROPERTY IS ASSESSED

NAME OF OWNER, At Noon on First Day in January, 1919	NAME OF OWNER, At Noon on First Day in January, 1920	NAME OF OWNER, At Noon on First Day in January, 1921	NAME OF OWNER, At Noon on First Day of January, 1922	NAME OF OWNER, At Noon on First Day of January, 1923
Schmucker & Riley				J. J. Schmucker
"				"
Chas Reed Moore				Ernest P. Boy
"				"
"				"
"				"
"				"
Western Investment Co. of S. D.				WESTERN INVESTMENT CO. ①
"				"
A. H. Frost & Co				
"				
Western Investment Co. of S. D.				WESTERN INVESTMENT CO. ②
"				
"				
"				
J. Y. Hipp				TAX DEED
"		P. C. Hatch		
P. C. Hatch		"		
"		"		
Western Investment Co. of S. D.				WESTERN INVESTMENT CO. ③
"				
"				
Western Investment Co. of S. D.				WESTERN INVESTMENT CO. ③
"				
"				
Western Investment Co. of S. D.				WESTERN INVESTMENT CO. ③
"				
"				
Magda Furlong.				
"				
Western Investment Co. of S. D.				WESTERN INVESTMENT CO. ③
"				
"				
"				
"				
"				
"				
"				
"				
"				
"				
"				
"				
"				
"				

THE LAST VALUE GIVEN IS THE ASSESSED VALUE FOR THE PRESENT YEAR

DESCRIPTION OR BOUNDARY FOR ASSESSMENT	LOT	Block	Value of Real Estate 1919	Value of Improvements 1919	CHECK	Value of Real Estate 1920	Value of Improvements 1920	CHECK	Value of Real Estate 1921	Value of Improvements 1921	CHECK	Value of Real Estate 1922	Value of Improvements 1922	CHECK	Value of Real Estate 1923	Value of Improvements 1923	CHECK
	1	14	270			270		X	270		✓	270		X	270		X
	2		210	30		210	30	X	210	30	✓	210	30	X	220	30	X
	3		210			210		X	210		✓	210		X	220		X
	4		210			210		X	210		✓	210		X	220		X
	5		210			210		X	210		✓	210		X	220		X
	6		210			210		X	210		✓	210		X	220		X
	7		210	80		210	80	X	210	120	✓	210	120	X	220	120	X
	8		210			210		X	210		X	210		X	220		X
	9		210			210		X	210		X	210		X	220		X
	10		210			210		X	210		X	210		X	220		X
	11		270			270		X	270		X	270		X	270		X
	12		210			210		X	210		X	210		X	200		X
	13		150			150		X	150		X	150		X	150		X
	14		150			150		X	150		X	150		X	150		X
	15		150			150		X	150		X	150		X	150		X
	16		150			150		X	150		✓	150		X	150		—
	17		150			150		X	150		X	150		X	150		X
	18		150	40		150	40	X	150	50	X	150	50	X	150	50	X
	19		150			150		X	150		X	150		X	150		X
	20		150			150		X	150		X	150		X	150		X
	21		150			150		X	150		X	150		X	150		X
	22		150			150		X	150		X	150		X	150		X
	1	15	240			240		X	240		X	240		X	250		X
	2		180			180		X	180		X	180		X	200		X
	3		180			180		X	180		X	180		X	200		X
	4		180			180		X	180		✓	180		X	200		X
	5		180			180		X	180		✓	180		X	200		X
	6		180			180		X	180		✓	180		X	200		X
	7		240			240		X	240		✓	240		X	250		X
	8		60			60		X	60		X	60		X	60		X
	9		120			120		X	120		X	120		X	120		X
	10		150			150		X	150		X	150		X	160		X
	11		150			150		X	150		X	150		X	160		X
	12		150			150		X	150		X	150		X	160		X
	13		150			150		X	150		X	150		X	150		X
	14		150			150		X	150		X	150		X	150		X
	15		150			150		X	150		X	150		X	160		X
	16		200			200		X	200		X	200		X	160		X
	17		180			180		X	180		X	180		X	160		X
	18		165			165		X	165		X	165		X	150		X
	19		165			165		X	165		X	165		X	150		X
	20		180			180		X	180		X	180		X	160		X
	21		180			180		X	180		X	180		X	180		X
	22		165			165		X	165		X	165		X	160		X
	23		150			150		X	150		X	150		X	150		X
	24		120			120		X	120		X	120		X	120		X
	25		45			45		X	45		X	45		X	40		X

THE LAST NAME GIVEN IS THE ONE TO WHOM PROPERTY IS ASSESSED

NAME OF OWNER, At Noon on First Day in January, 1919	NAME OF OWNER, At Noon on First Day in January, 1920	NAME OF OWNER, At Noon on First Day in January, 1921	NAME OF OWNER, At Noon on First Day of January, 1922	NAME OF OWNER, At Noon on First Day of January, 1923
Western Investment Co. of S. D.				WESTERN INVESTMENT CO. (B)
"				
"	Mildred Chapman			Nora A. Munson
"	Western Investment Co of S.D.			WESTERN INVESTMENT CO. (B)
"	"			
"	"			
"	"			
Ray F. Mark				
"				
"				
Western Investment Co. of S. D.				WESTERN INVESTMENT CO. (B)
"				
"				
"				
"				
"				
"				
"				
"				
Western Investment Co. of S. D.				WESTERN INVESTMENT CO. (B)
"				
"				
"				
"				
"				
"				
"				
"			

THE LAST NAME GIVEN IS THE ONE TO WHOM PROPERTY IS ASSESSED

THE LAST VALUE GIVEN IS THE ASSESSED VALUE FOR THE PRESENT YEAR

NAME OF OWNER, At Noon on First Day in January, 1919	NAME OF OWNER, At Noon on First Day in January, 1920	NAME OF OWNER, At Noon on First Day in January, 1921	NAME OF OWNER, At Noon on First Day of January, 1922	NAME OF OWNER, At Noon on First Day of January, 1923	DESCRIPTION OR BOUNDARY FOR ASSESSMENT	LOT	Block	Value of Real Estate 1919	Value of Improvements 1919	CHECK	Value of Real Estate 1920	Value of Improvements 1920	CHECK	Value of Real Estate 1921	Value of Improvements 1921	CHECK	Value of Real Estate 1922	Value of Improvements 1922	CHECK	Value of Real Estate 1923	Value of Improvements 1923	CHECK
Chester Neal Munson			Nora A Munson			1	18	390	250		390	380	X	390	380	X	390	380	X	400	380	X
"			"		N. 10 ft of	2		80			80		X	80		X	80		X	80		X
Nora A Munson			Nora A. Munson S.30 ft		S. 30 ft "	2		250			250		X	250		X	250		X	270		X
Western Investment Co. of S. D.				WESTERN INVESTMENT CO. (6)		3		330			330		X	330		X	330		X	350		X
"						4		330			330		X	330		X	330		X	350		X
" N.25 ft					N. 25 ft of	5		210			210		X	210		X	210		X	220		X
Anna S Crawford S.15 ft					S. 15 ft "	5		210			120		X	170		✓	120		X	130		
"					N. 35 ft "	6		290			290		X	290		✓	290		X	300		
Grace R Miller S.5 ft					S. 5 ft "	6		40			40		X	40		✓	40		X	50		
"						7		360			360		X	360		✓	360		X	380		
Western Investment Co of S.D. Ernest P. Boy						8		330	100		330	100	X	330	150	X	330	160	X	330	160	X
Howard H Hadley				Howard Hadley		9		330			330		X	330		X	330		X	330		X
Edward Niles		Roland E. Niles	J R Murphy			10		330			330		X	330		X	330		X	330		X
Western Investment Co. of S. D.				WESTERN INVESTMENT CO. (5)		11		330			330		X	330		X	330		X	330		X
"						12		330			330		X	330		X	330		X	330		X
"						13		330			330		X	330		X	330		X	320		X
"						14		330			330		X	330		X	330		X	320		X
Frances R. Williams						15		300			300		X	300		✓	300		X	320		
"						16		330			330		X	330		✓	330		X	330		
Western Investment Co. of S. D.				WESTERN INVESTMENT CO. (4)		17		360			360		X	360		X	360		X	340		X
"						18		330			330		X	330		X	330		X	320		X
"						19		330			330		X	330		X	330		X	320		X
"						20		330			330		X	330		X	330		X	320		X
"						21		330			330		X	330		X	330		X	320		X
R. J Walder						22		330			330		X	330		X	330		X	330		X
Western Investment Co. of S. D.				WESTERN INVESTMENT CO. (3)		23		330			330		X	330		X	330		X	330		X
"						24		330			330		X	330		X	330		X	330		X
"						25		330			330		X	330		X	330		X	330		X
Western Investment Co. of S. D.				WESTERN INVESTMENT CO. (B)		1	19	360			360		X	360		X	360		X	380		X
"						2		360			360		X	360		X	360		X	380		X
"						3		360			360		X	360		X	360		X	380		X
Western Investment Co of S.D. Oscar Schoening			Freda Schoening			4		330	150		330	150	X	330	225	X	330	225	X	330	220	X
Western Investment Co. of S. D.				WESTERN INVESTMENT CO. (D)		5		330			330		X	330		X	330		X	330		X
"				"		6		330			330		X	330		X	330		X	330		X
Western Investment Co of S.D.						7		330	170		330	170	X	330	260	✓	330	260	X	330	260	X
Western Investment Co. of S. D.				WESTERN INVESTMENT CO. (E)		8		330			330		X	330		X	330		X	330		X
"						9		330			330		X	330		X	330		X	320		X
"						10		330			330		X	330		X	320		X	320		X
Mrs L. Fournier						11		330			330		X	330		✓	320		X	320		X
"						12		360			360		X	360		✓	360		X	340		X

THE LAST NAME GIVEN IS THE ONE TO WHOM PROPERTY IS ASSESSED

NAME OF OWNER, At Noon on First Day in January, 1919	NAME OF OWNER, At Noon on First Day in January, 1920	NAME OF OWNER, At Noon on First Day in January, 1921	NAME OF OWNER, At Noon on First Day of January, 1922	NAME OF OWNER, At Noon on First Day of January, 1923
Western Investment Co. of S. D.				WESTERN INVESTMENT CO. ⓑ
Western Lumber Co				"
Western Investment Co. of S. D.				Harry P. Sweet
"				"
Western Lumber Co				WESTERN INVESTMENT CO. ⓑ
Western Investment Co. of S. D.				"
"				"
Eva + Lewis Trumbley	Lewis Trumbley			
Western Investment Co. of S. D.				WESTERN INVESTMENT CO.
Mrs A B Crandall		Mrs. R. N. Beck	Rush A. Beck	
Western Investment Co. of S. D.				WESTERN INVESTMENT CO. ⓑ
"				"
"				"
"	Mildred Shipman			Nora A. Munson
A Hudson	Ernest P. Bay			
Western Investment Co. of S. D.				WESTERN INVESTMENT CO. ⓑ
Bettie M Storey				
"				
"				

Re-Sub.

THE LAST VALUE GIVEN IS THE ASSESSED VALUE FOR THE PRESENT YEAR

DESCRIPTION OR BOUNDARY FOR ASSESSMENT	LOT	Block	Value of Real Estate 1919	Value of Improvements 1919	CHECK	Value of Real Estate 1920	Value of Improvements 1920	CHECK	Value of Real Estate 1921	Value of Improvements 1921	CHECK	Value of Real Estate 1922	Value of Improvements 1922	CHECK	Value of Real Estate 1923	Value of Improvements 1923	CHECK
	1	20	300			300		X	300		X	300		X	300		X
W 10 ft (S. 30 ft of N. 100 ft)	2		200	180		200	180	X	200	270	✓	1200 *	270	X	70		X
E 30 ft (N. 100 ft)	2		70			70		X	70		X	70		X	200	270	X
W 20 ft (S. 70 ft)	3		135			135		X	135		X	135		X	140		X
E 20 ft (N. 70 ft)	3		135			135		X	135		✓	135 *		X	140		X
	4		270			270		X	270		X	270		X	270		X
	5		270			270		X	270		X	270		X	270		X
	6		270	200		270	700	X	270	300	X	270	300	X	270	300	X
	7		270			270		X	270		X	270		X	270		X
	8		270			270		X	270		X	270		X	270		X
	9		300			300		X	300		X	300		X	300		X
	10		300			300		X	300		X	300		X	300		X
	11		300			300		X	300		X	300		X	300		X
	12		300			300		X	300		✓	300		X	300		X
	13		300	150		300	150	X	300	225	X	300	225	X	300	220	X
	14		300			300		X	300		X	300		X	300		X
	15		300			300		X	300		✓	300		X	300		X
	16		300			300		X	300		✓	300		X	320		X
	17		180			180		X	180		✓	180		X	220		X
		21	0			0											
		22	0			0											
		23	0			0											
Re-Sub.		24	0			0											
		25	0			0											
		26	0			0											
		27	All Exc. E of W line of P.L. 700 — 0			0											
Pt E of W line of P.L. 700	1	27	0			SEFTON PLACE Re-Sub.											
		28	0			0											
		29	0			0											
Re-Sub.		30	0			0											
		31	0			0											
		32	0			0											

THE LAST NAME GIVEN IS THE ONE TO WHOM PROPERTY IS ASSESSED

THE LAST VALUE GIVEN IS THE ASSESSED VALUE FOR THE PRESENT YEAR

NAME OF OWNER, At Noon on First Day in January, 1919	NAME OF OWNER, At Noon on First Day in January, 1920	NAME OF OWNER, At Noon on First Day in January, 1921	NAME OF OWNER, At Noon on First Day of January, 1922	NAME OF OWNER, At Noon on First Day of January, 1923	DESCRIPTION OR BOUNDARY FOR ASSESSMENT	LOT	Block	Value of Real Estate 1919	Value of Improvements 1919	CHECK	Value of Real Estate 1920	Value of Improvements 1920	CHECK	Value of Real Estate 1921	Value of Improvements 1921	CHECK	Value of Real Estate 1922	Value of Improvements 1922	CHECK	Value of Real Estate 1923	Value of Improvements 1923	CHECK
Western Investment Co. of S. D.				WESTERN INVESTMENT CO. B		1	33	180			180			180		X	180		X	180		X
"						2		180			180			180		X	180		X	180		X
"						3		180			180			180		X	180		X	180		X
"						4		180			180		X	180		X	180		X	180		X
"						5		180			180			180		X	180		X	180		X
"						6		180			180			180		X	180		X	180		X
"						7		210			210			210		X	210		X	220		X
Western Investment Co. of S. D.				Western Investment Co. c		1	34	240			240		X	240		X	240		X	240		X
"				WESTERN INVESTMENT CO. B		2		180			180		X	180		X	180		X	180		X
H. J. McDermott						3		180			180		X	180		✓	180		X	180		X
Western Investment Co. of S. D.						4		180			180		X	180		✓	180		X	180		X
Western Investment Co. of S. D.				WESTERN INVESTMENT CO. B		5		160			160		X	160		X	160		X	160		X
Raymond Teal						6		140			140		✓	140		✓	140		X	140		X
"						7		130			130		✓	130		✓	130		X	130		X
Western Investment Co. of S. D.				WESTERN INVESTMENT CO. B	(formerly Unnumbered Lot E of lots 6 & 7)	8		90			90		X	90		X	90		X	90		X
Western Investment Co. of S. D.				Western Investment Co. c		1	35	180			180		✓	180		✓	180		✓	180		X
"						2		150			150		✓	150		✓	150		✓	150		
"						3		150			150		✓	150		✓	150		✓	150		
"						4		150			150		✓	150		✓	150		✓	150		
"						5		150			150		✓	150		✓	150		✓	150		
"						6		150			150		✓	150		✓	150		✓	150		
"						7		150			150		✓	150		✓	150		✓	150		
"						8		180			180		✓	180		✓	180		✓	180		X
Western Investment Co. of S. D.				Western Investment Co. c		1	36	45			45		X	45		X	45		X	40		X
"				"		2		45			45		X	45		X	45		X	50		X
"	Mary A. Jackson		Western Investment Co.	Mary Jackson		3		45			45		X	45		X	45		X	70		X
"	"		"	"		4		45			45		X	45		X	45		X	70		X
"				Western Investment Co. c		5		45			45		✓	45		✓	45		X	80		X
"				"		6		45			45		✓	45		✓	45		✓	80		X
"				"		7		45			45		✓	45		✓	45		✓	90		X
F. A. & Charles Shurlock	Chas. & Frances A. Schurlock		Chas. & Frances A. Shurlock			8		45			45		X	45		X	45		X	90		X
Western Investment Co. of S. D.				Western Investment Co. c		9		120			120		✓	120		✓	120		✓	120		X
"				"		10		180			180		✓	180		✓	180		✓	180		X

THE LAST NAME GIVEN IS THE ONE TO WHOM PROPERTY IS ASSESSED

NAME OF OWNER, At Noon on First Day in January, 1919	NAME OF OWNER, At Noon on First Day in January, 1920	NAME OF OWNER, At Noon on First Day in January, 1921	NAME OF OWNER, At Noon on First Day of January, 1922	NAME OF OWNER, At Noon on First Day of January, 1923
Western Investment Co. of S. D.	"	Western Inv Co of SD		Western Investment Co. c
"	"	"		
"	"	"		
"	"	"		
"	"	"		
"	"	"		
"	"	"		
"	"	"		WESTERN INVESTMENT CO. ⓑ
"	"	"		
"	"	"		
"	"	"		
"	"	"		
"	"	"		
"	"	"		
"	"	"		
"	Western Investment Co of SD	"		Western Investment Co. c
"	"	"		
"	"	"		
"	"	"		
"	"	"		
"	"	"		
"	"	"		
"	"	"		
Western Investment Co. of S. D.	Western Investment Co of SD			Western Investment Co. c
"	"			
"	"			
"	"			
"	"			
"	"			
"	"			WESTERN INVESTMENT CO. ⓑ
"	"			
"	"			
"	"			
"	"			
"	"			
"	"			
"	"			
"	"			
"	"			
"	"			
"	Western Investment Co of SD			Western Investment Co. c
"	"			
"	"			
"	"			
"	"			
"	"			

THE LAST VALUE GIVEN IS THE ASSESSED VALUE FOR THE PRESENT YEAR

DESCRIPTION OR BOUNDARY FOR ASSESSMENT	LOT	Block	Value of Real Estate 1919	Value of Improvements 1919	CHECK	Value of Real Estate 1920	Value of Improvements 1920	CHECK	Value of Real Estate 1921	Value of Improvements 1921	CHECK	Value of Real Estate 1922	Value of Improvements 1922	CHECK	Value of Real Estate 1923	Value of Improvements 1923	CHECK
[illegible]	1	37	30			30		✓	30		✓	30		✓	30		✗
	2		30			30		✓	30		✓	30		✓	30		
	3		30			30		✓	30		✓	30		✓	30		
	4		30			30		✓	30		✓	30		✓	30		
	5		30			30		✓	30		✓	30		✓	30		
	6		30			30		✓	30		✓	30		✓	30		
	7		30			30		✓	30		✓	30		✓	30		
	8		60			60		✓	60		✓	60		✓	60		✗
	9		180			180		✓	180		✗	180		✓	180		✗
	10		180			180		✓	180		✗	180		✓	180		✗
	11		180			180		✓	180		✗	180		✓	180		✓
	12		180			180		✓	180		✗	180		✓	180		✗
	13		180			180		✓	180		✗	180		✓	180		✗
	14		240			240		✓	240		✗	240		✓	240		✓
	15		240			240		✓	240		✗	240		✓	240		✗
	16		240			240		✓	240		✗	240		✓	240		✗
	17		240			240		✓	240		✗	240		✓	240		✗
	18		15			15		✓	15		✓	15		✓	20		✗
	19		150			150		✓	150		✓	150		✓	150		
	20		150			150		✓	150		✓	150		✓	150		
	21		150			150		✓	150		✓	150		✓	150		
	22		90			90		✓	90		✓	90		✓	90		
	23		30			30		✓	30		✓	30		✓	30		
	24		30			30		✓	30		✓	30		✓	30		
	25		30			30		✓	30		✓	30		✓	30		
	26		30			30		✓	30		✓	30		✓	30		
	27		30			30		✓	30		✓	30		✓	30		
	28		30			30		✓	30		✓	30		✗	30		✗
	1	38	30			30		✓	30		✓	30		✓	30		✗
	2		30			30		✓	30		✓	30		✓	30		
	3		30			30		✓	30		✓	30		✓	30		
	4		30			30		✓	30		✓	30		✓	30		
	5		30			30		✓	30		✓	30		✓	30		
	6		30			30		✓	30		✓	30		✗	30		✗
	7		100			100		✓	100		✗	100		✗	100		✗
	8		180			180		✓	180		✗	180		✓	180		✗
	9		180			180		✓	180		✗	180		✓	180		✗
	10		180			180		✓	180		✗	180		✗	180		✗
	11		240			240		✓	240		✗	240		✗	240		✗
	12		240			240		✓	240		✗	240		✗	240		✗
	13		180			180		✓	180		✗	180		✓	180		✗
	14		180			180		✓	180		✗	180		✓	180		✗
	15		180			180		✓	180		✗	180		✓	180		✗
	16		180			180		✓	180		✗	180		✓	180		✗
	17		180			180		✓	180		✗	180		✗	180		✗
	18		30			30		✓	30		✓	30		✓	30		✗
	19		30			30		✓	30		✓	30		✓	30		
	20		30			30		✓	30		✓	30		✓	30		
	21		30			30		✓	30		✓	30		✓	30		
	22		30			30		✓	30		✓	30		✓	30		
	23		30			30		✓	30		✓	30		✗	30		✗

THE LAST NAME GIVEN IS THE ONE TO WHOM PROPERTY IS ASSESSED

NAME OF OWNER, At Noon on First Day in January, 1919	NAME OF OWNER, At Noon on First Day in January, 1920	NAME OF OWNER, At Noon on First Day in January, 1921	NAME OF OWNER, At Noon on First Day of January, 1922	NAME OF OWNER, At Noon on First Day of January, 1923
Western Investment Co. of S. D.				Western Investment Co. c
"				
"				
"				WESTERN INVESTMENT CO. (B)
"				
"				
"				
"				
"				
"	Western Investment Co (B)			Western Investment Co. c
"				
"				
"				
Western Investment Co. of S. D.				Western Investment Co. c
"				
"				
"				
"				
"				
"				
"				
"				
Re-Sub.				
SEFTON-PLACE				
Re-Sub.				
Re-Sub.				
Re-Sub.				
SEFTON-PLACE —				

THE LAST VALUE GIVEN IS THE ASSESSED VALUE FOR THE PRESENT YEAR

DESCRIPTION OR BOUNDARY FOR ASSESSMENT	LOT	Block	Value of Real Estate 1919	Value of Improvements 1919	CHECK	Value of Real Estate 1920	Value of Improvements 1920	CHECK	Value of Real Estate 1921	Value of Improvements 1921	CHECK	Value of Real Estate 1922	Value of Improvements 1922	CHECK	Value of Real Estate 1923	Value of Improvements 1923	CHECK
	1	39	30			30		✓	30		✓	30		✓	30		✓
	2		30			30		✓	30		✓	30		✓	30		✓
	3		30			30		✓	30		✓	30		✓	30		✓
	4		30			30		✓	30		✓	30		✓	30		✓
	5		60			60		✓	60		X	60		X	60		X
	6		60			60		✓	60		X	60		X	60		X
	7		60			60		✓	60		X	60		X	60		X
	8		240			240		✓	240		X	240		X	240		X
	9		180			180		✓	180		X	180		X	180		X
	10		90			90		✓	90		X	90		X	90		X
	11		30			30		✓	30		X	30		X	30		X
	12		30			30		✓	30		✓	30		✓	30		X
	13		30			30		✓	30		✓	30		✓	30		X
	14		30			30		✓	30		✓	30		✓	30		✓
	15		30			30		✓	30		✓	30		✓	30		✓
	16		30			30		✓	30		✓	30		✓	30		✓
	1	40	30			30		✓	30		✓	30		✓	30		X
	2		30			30		✓	30		✓	30		✓	30		✓
	3		30			30		✓	30		✓	30		✓	30		✓
	4		30			30		✓	30		✓	30		✓	30		✓
	5		30			30		✓	30		✓	30		✓	30		✓
	6		30			30		✓	30		✓	30		✓	30		✓
	7		30			30		✓	30		✓	30		✓	30		✓
	8		30			30		✓	30		✓	30		✓	30		✓
	9		30			30		✓	30		✓	30		✓	30		✓
	10		30			30		✓	30		✓	30		✓	30		✓
	11		30			30		✓	30		✓	30		✓	30		X
	12																
	13																
	14																
All E of W line PL 700 - Re-Sub. - 15 to	18								p Re-Sub. SEFTON PLACE								
All W of W line PL 700 —	15																
" " "	16																
" " "	17																
" " "	18																
Re-Sub. 19 to	33								o Re-Sub.								
All E of W line PL 700 -	34								o Re-Sub.								
All W of W line PL 700 -	34																
	35																
	36								o Re-Sub. SEFTON PLACE								
	37																
	38																
	39																

Index to Property in Point Loma Heights

City of San Diego, California.

THE LAST NAME GIVEN IS THE ONE TO WHOM PROPERTY IS ASSESSED

THE LAST VALUE GIVEN IS THE ASSESSED VALUE FOR THE PRESENT YEAR

NAME OF OWNER, At Noon on First Day in January, 1919	NAME OF OWNER, At Noon on First Day in January, 1920	NAME OF OWNER, At Noon on First Day in January, 1921	NAME OF OWNER, At Noon on First Day of January, 1922	NAME OF OWNER, At Noon on First Day of January, 1923	DESCRIPTION OR BOUNDARY FOR ASSESSMENT	LOT	Block	Value of Real Estate 1919	Value of Improvements 1919	CHECK	Value of Real Estate 1920	Value of Improvements 1920	CHECK	Value of Real Estate 1921	Value of Improvements 1921	CHECK	Value of Real Estate 1922	Value of Improvements 1922	CHECK	Value of Real Estate 1923	Value of Improvements 1923	CHECK
Western Investment Co. of S. D.				Western Investment Co. c		1	41	30			30		X	30		X	30		X	30		X
"				"		2		30			30		X	30		X	30		X	30		X
						3																
						4																
						5																
						6																
						7																
						8																
Re-Sub.					Re-Sub. SEFTON PLACE	9																
						10																
						11																
						12																
						13																
						14																
						15																
						16																
Western Investment Co. of S. D.	Western Investment Co. of S.D.			Western Investment Co. c		17		30			30		X	30		X	30		X	30		X
"	"			"		18		30			30		X	30		X	30		X	30		X
Wildwood					Wildwood	1	42	0			Wildwood											
Wildwood					Wildwood	2		0			Wildwood											
Katherine Tingley						3		30			30		X	30		X	30		X	30		X
"						4		30			30		X	30		X	30		X	30		X
"						5		30			30		X	30		X	30		X	30		X
"						6		30			30		X	30		X	30		X	30		X
"						7		30			30		X	30		X	30		X	30		X
"						8		30			30		X	30		X	30		X	30		X
"						9		30			30		X	30		X	30		X	30		X
"						10		30			30		X	30		X	30		X	30		X
"						11		30			30		X	30		X	30		X	30		X
						12																
						13																
						14																
Re-Sub.					Re-Sub. SEFTON PLACE	15																
						16																
						17																
						18																
						19																

THE LAST NAME GIVEN IS THE ONE TO WHOM PROPERTY IS ASSESSED

THE LAST VALUE GIVEN IS THE ASSESSED VALUE FOR THE PRESENT YEAR

NAME OF OWNER, At Noon on First Day in January, 1919	NAME OF OWNER, At Noon on First Day in January, 1920	NAME OF OWNER, At Noon on First Day in January, 1921	NAME OF OWNER, At Noon on First Day of January, 1922	NAME OF OWNER, At Noon on First Day of January, 1923	DESCRIPTION OR BOUNDARY FOR ASSESSMENT	LOT	Block	Value of Real Estate 1919	Value of Improvements 1919	CHECK	Value of Real Estate 1920	Value of Improvements 1920	CHECK	Value of Real Estate 1921	Value of Improvements 1921	CHECK	Value of Real Estate 1922	Value of Improvements 1922	CHECK	Value of Real Estate 1923	Value of Improvements 1923	CHECK
Western Investment Co. of S. D.				Western Investment Co. c		1	43	100			100		✓	100		✓	100		✓	100		K
"						2		30			30		✓	30		✓	30		✓	40		
"						3		30			30		✓	30		✓	30		✓	40		
"						4		30			30		✓	30		✓	30		✓	40		
"						5		30			30		✓	30		✓	30		✓	40		
"						6		30			30		✓	30		✓	30		✓	40		
"						7		30			30		✓	30		✓	30		✓	40		
"						8		30			30		✓	30		✓	30		✓	40		
"						9		30			30		✓	30		✓	30		✓	40		
"						10		30			30		✓	30		✓	30		✓	40		
"						11		30			30		✓	30		✓	30		✓	40		
"						12		30			30		✓	30		✓	30		✓	40		
"						13		30			30		✓	30		✓	30		✓	40		
"						14		100			100		✓	100		✓	100		✓	100		
"						15		90			90		✓	90		✓	90		✓	90		
"						16		90			90		✓	90		✓	90		✓	90		
"						17		90			90		✓	90		✓	90		✓	90		
"						18		90			90		✓	90		✓	90		✓	90		
"						19		90			90		✓	90		✓	90		✓	90		
"						20		60			60		✓	60		✓	60		✓	60		
"						21		60			60		✓	60		✓	60		✓	60		
"						22		60			60		✓	60		✓	60		✓	60		
"						23		60			60		✓	60		✓	60		✓	60		
"						24		60			60		✓	60		✓	60		✓	60		
"						25		60			60		✓	60		✓	60		✓	60		
"						26		60			60		✓	60		✓	60		✓	60		
"						27		75			75		✓	75		✓	75		✓	70		K
S. D. SECURITIES CO.						1	44	50			50		X	50		X	50		X	50		X
"						2		50			50		X	50		X	50		X	50		X
Loma Park						Loma Park	1	45	0		0	Loma Park										
Loma Park						Loma Park	2		0		0	Loma Park										

THE LAST NAME GIVEN IS THE ONE TO WHOM PROPERTY IS ASSESSED

NAME OF OWNER, At Noon on First Day in January, 1919	NAME OF OWNER, At Noon on First Day in January, 1920	NAME OF OWNER, At Noon on First Day in January, 1921	NAME OF OWNER, At Noon on First Day of January, 1922	NAME OF OWNER, At Noon on First Day of January, 1923
Western Investment Co. of S.D.				Western Investment Co. c
"				
"				
"			

Index to Property in Point Loma Heights

City of San Diego, California. Point Loma Heights

THE LAST NAME GIVEN IS THE ONE TO WHOM PROPERTY IS ASSESSED

THE LAST VALUE GIVEN IS THE ASSESSED VALUE FOR THE PRESENT YEAR

NAME OF OWNER, At Noon on First Day in January, 1919	NAME OF OWNER, At Noon on First Day in January, 1920	NAME OF OWNER, At Noon on First Day in January, 1921	NAME OF OWNER, At Noon on First Day of January, 1922	NAME OF OWNER, At Noon on First Day of January, 1923	DESCRIPTION OR BOUNDARY FOR ASSESSMENT	LOT	Block	Value of Real Estate 1919	Value of Improvements 1919	CHECK	Value of Real Estate 1920	Value of Improvements 1920	CHECK	Value of Real Estate 1921	Value of Improvements 1921	CHECK	Value of Real Estate 1922	Value of Improvements 1922	CHECK	Value of Real Estate 1923	Value of Improvements 1923	CHECK
S. D. SECURITIES CO,						1	49	75			75			75			75		✓	120		✓
"						2		90			90			90			90		✓	90		✓
"						3		75			75			75			75		✓	80		✓
"						4		75			75			75			75		✓	80		✓
"						5		75			75			75			75		✓	80		✓
"						6		120			120		X	170		X	120		✓	130		✓
"						7		120			120			170			120		✓	130		✓
"						8		120			120			170			120		✓	130		✓
"						9		120			120			170			120		✓	130		✓
"						10		85			85			85			85		✓	130		✓
"						11		100			100			100			100		✓	150		✓
Loma Park					Loma Park		50	0			0 Loma Park											
Loma Park					Loma Park		51	0			0 Loma Park											
Western Investment Co. of S. D.				Western Investment Co. c		1	54	15			15		✓	15		✓	15		✓	10		✓
"						2		10			10		✓	10		✓	10		✓	10		
"						3		5			5		✓	5		✓	5		✓	10		
"						14		100	20		100	70	✓	100	70	✓	100		✓	90		
"						15		75			75		✓	75		✓	75		✓	60		
"						16		75			75		✓	75		✓	75		✓	60		
"						17		75			75		✓	75		✓	75		✓	70		
"						18		90			90		✓	90		✓	90		✓	90		
"						19		90			90		✓	90		✓	90		✓	120		
"						20		90			90		✓	90		✓	90		✓	130		
"						21		120			120		✓	170		✓	120		✓	160		
"						22		120			120		✓	170		✓	120		✓	160		
"						23		180			180		✓	180		✓	180		✓	160		
"						24		180			180		✓	180		✓	180		✓	160		
"						25		240			240		✓	240		✓	240		✓	230		✓
Western Investment Co. of S. D.				Western Investment Co. c		1	55	240			240		✓	240		✓	240		✓	230		✓
"						2		180			180		✓	180		✓	180		✓	160		
"						3		180			180		✓	180		✓	180		✓	160		
"						4		150			150		✓	150		✓	150		✓	150		
"						5		150			150		✓	150		✓	150		✓	150		
"						6		150			150		✓	150		✓	150		✓	150		
"						7		150			150		✓	150		✓	150		✓	150		
"						8		150			150		✓	150		✓	150		✓	150		
"						9		120			120		✓	120		✓	120		✓	120		
"						10		90			90		✓	90		✓	90		✓	90		
"						11		90			90		✓	90		✓	90		✓	90		
"						12		90			90		✓	90		✓	90		✓	90		
"						13		150			150		✓	150		✓	150		✓	150		
"						14		180			180		✓	180		✓	180		✓	180		
"						15		180			180		✓	180		✓	180		✓	180		
"						16		180			180		✓	180		✓	180		✓	180		
"						17		180			180		✓	180		✓	180		✓	180		
"						18		180			180		✓	180		✓	180		✓	180		
"						19		210			210		✓	210		✓	210		✓	200		
"						20		270			270		✓	270		✓	270		✓	280		✓

THE LAST NAME GIVEN IS THE ONE TO WHOM PROPERTY IS ASSESSED

NAME OF OWNER, At Noon on First Day in January, 1919	NAME OF OWNER, At Noon on First Day in January, 1920	NAME OF OWNER, At Noon on First Day in January, 1921	NAME OF OWNER, At Noon on First Day of January, 1922	NAME OF OWNER, At Noon on First Day of January, 1923
Western Investment Co. of S. D.				Western Investment Co. a
"				
"				
"			

THE LAST NAME GIVEN IS THE ONE TO WHOM PROPERTY IS ASSESSED

NAME OF OWNER, At Noon on First Day in January, 1919	NAME OF OWNER, At Noon on First Day in January, 1920	NAME OF OWNER, At Noon on First Day in January, 1921	NAME OF OWNER, At Noon on First Day of January, 1922	NAME OF OWNER, At Noon on First Day of January, 1923
Western Investment Co. of S. D.				Western Investment Co.
"				
"				
"			

THE LAST NAME GIVEN IS THE ONE TO WHOM PROPERTY IS ASSESSED

NAME OF OWNER, At Noon on First Day in January, 1919	NAME OF OWNER, At Noon on First Day in January, 1920	NAME OF OWNER, At Noon on First Day in January, 1921	NAME OF OWNER, At Noon on First Day of January, 1922	NAME OF OWNER, At Noon on First Day of January, 1923
Western Investment Co. of S. D.				Western Investment Co. c
"				
"				
"			

THE LAST NAME GIVEN IS THE ONE TO WHOM PROPERTY IS ASSESSED

NAME OF OWNER, At Noon on First Day in January, 1919	NAME OF OWNER, At Noon on First Day in January, 1920	NAME OF OWNER, At Noon on First Day in January, 1921	NAME OF OWNER, At Noon on First Day of January, 1922	NAME OF OWNER, At Noon on First Day of January, 1923
Western Investment Co. of S. D.	J M Johnson			
"	"			
"	Western Investment Co. of S.D.	Western Inv. Co. of S.D		Western Investment Co. c
"	"	"		
"	"	"		
"	"	"		
"	"	"		TAX DEED
"	"	"		TAX DEED
"	"	"		TAX DEED
"	Western Investment Co. of S.D			Western Investment Co. c
Emma E Calvin	Pro E E Calvin	Laura A Rector.		
Western Investment Co. of S. D.	Western Investment Co. of S.D			Western Investment Co. c
"	"			
"	"			
"	"			
"	"			
"	"			
"	"			
"	"			
S. Augusta Green				
"				
Western Investment Co. of S. D.	Western Investment Co of S.D			Western Investment Co. c
"	"			
"	"			
"	"			
"	"			
"	"			
"	"			
"	"		

THE LAST NAME GIVEN IS THE ONE TO WHOM PROPERTY IS ASSESSED

NAME OF OWNER, At Noon on First Day in January, 1919	NAME OF OWNER, At Noon on First Day in January, 1920	NAME OF OWNER, At Noon on First Day in January, 1921	NAME OF OWNER, At Noon on First Day of January, 1922	NAME OF OWNER, At Noon on First Day of January, 1923
Western Investment Co. of S. D.				Western Investment Co. c
"				
"				
"			

THE LAST NAME GIVEN IS THE ONE TO WHOM PROPERTY IS ASSESSED

NAME OF OWNER, At Noon on First Day in January, 1919	NAME OF OWNER, At Noon on First Day in January, 1920	NAME OF OWNER, At Noon on First Day in January, 1921	NAME OF OWNER, At Noon on First Day of January, 1922	NAME OF OWNER, At Noon on First Day of January, 1923
Western Investment Co. of S. D.				WESTERN INVESTMENT CO. (a)
"				
"				
"				
"				
"				
"				
"				
"				
"				
"				
"				
Donald D. McGarrity				
"				
"				
Ella Montgomery				
"				
Western Investment Co. of S. D.				Western Investment Co. c
"	Western Investment Co. of S. D.			
"	"			
Goldie Eastman				
"				
"				
Western Investment Co. of S. D.		Western Investment Co. of S. D.		Western Investment Co. c
"		"		
"		"		
"		"		
"		"		
"		Mary A. Flavin	Western Investment Co.	(a)
"		Western Inv. Co. of S. D.		Western Investment Co. c
J. O. Bender				
"				
"				

THE LAST VALUE GIVEN IS THE ASSESSED VALUE FOR THE PRESENT YEAR

DESCRIPTION OR BOUNDARY FOR ASSESSMENT	LOT	Block	Value of Real Estate 1919	Value of Improvements 1919	CHECK	Value of Real Estate 1920	Value of Improvements 1920	CHECK	Value of Real Estate 1921	Value of Improvements 1921	CHECK	Value of Real Estate 1922	Value of Improvements 1922	CHECK	Value of Real Estate 1923	Value of Improvements 1923	CHECK
	1	66	460			460			460		X	460		X	460		X
	2		390			390			390		X	390		X	390		X
	3		390			390			390		X	390		X	390		X
	4		390			390			390		X	390		X	390		X
	5		390			390			390		X	390		X	390		X
	6		390			390			390		X	390		X	390		X
	7		390			390		X	390		X	390		X	390		X
813 Imp	8		120			120			170		X	120		X	390		X
	9		480			480			480		X	480		X	460		X
	10		390			390			390		X	390		X	390		X
	11		390			390			390		X	390		X	390		X
	12		390			390			390		X	390		X	390		X
	13		390			390			390		X	390		X	390		X
	14		430			430			430		X	430		X	430		X
	1	67	510			510		X	510		✓	510		X	500		X
	2		420			420		X	420		✓	420		X	420		X
	3		420			420		X	420		✓	420		X	420		X
	4		420			420		X	420		✓	420		X	420		X
	5		420			420		X	420		✓	420		X	420		X
	6		420			420		X	420		X	420		X	420		X
	7		420			420		X	420		X	420		X	420		X
	8		420			420		X	420		X	420		X	420		X
	9		420			420		X	420		✓	420		X	420		X
	10		420			420		X	420		✓	420		X	420		X
813 Imp	11		600			600		X	600		✓	600		X	600		X
	12		390			390		X	390		X	390		X	390		X
	13		390			390		X	390		X	390		X	390		X
	14		390			390		X	390		X	390		X	390		X
	15		390			390		X	390		X	390		X	390		X
	16		390			390		X	390		X	390		X	390		X
	17		390			390		X	390		X	390		X	390		X
	18		390			390		X	390		X	390		X	390		X
	19		390			390		X	390		✓	390		X	390		X
	20		390			390		X	390		✓	390		X	390		X
	21		510			510		X	510		✓	510		X	460		X

THE LAST NAME GIVEN IS THE ONE TO WHOM PROPERTY IS ASSESSED

NAME OF OWNER, At Noon on First Day in January, 1919	NAME OF OWNER, At Noon on First Day in January, 1920	NAME OF OWNER, At Noon on First Day in January, 1921	NAME OF OWNER, At Noon on First Day of January, 1922	NAME OF OWNER, At Noon on First Day of January, 1923
Western Investment Co. of S. D.				Western Investment Co. c
"				
"				
"				
"				
"				
"				
"				
"				
"				
"				
Demon T Johnson	S. T. Johnson			Demon T. Johnson
"	"			
"	"			
Western Investment Co. of S. D.		J. Don Dunann	Western Investment Co. @	
"		"	"	
"		"	"	
"		"		
"		C. D. Dunann Est.		J. Don Dunann
"		"		
"		"		
"		"		
Western Investment Co. of S. D.				Western Investment Co. c
"				
"				
"				
"				
"				
"				
"				
"				
"				
"			

THE LAST NAME GIVEN IS THE ONE TO WHOM PROPERTY IS ASSESSED

NAME OF OWNER, At Noon on First Day in January, 1919	NAME OF OWNER, At Noon on First Day in January, 1920	NAME OF OWNER, At Noon on First Day in January, 1921	NAME OF OWNER, At Noon on First Day of January, 1922	NAME OF OWNER, At Noon on First Day of January, 1923
Henry Rupert				
Adaline A. Toland		Nelson Toland	Adaline A. Toland	Nelson Toland
"		"	"	"
Laura E Rodgers				
H. C Crandall				
Jesse A Pomeroy		Kate Pomeroy		
Duncan MacKinnon		"		
Western Investment Co. of S. D.				Western Investment Co. c
"				
"				
"				
Alice D Jones				
Western Investment Co. of S. D.				Western Investment Co. c
"				
"				
"				
"				
"				
"				
"				
"				
"				
"				
Philip A. Parsons				
"				
"				
Western Investment Co. of S. D.				Western Investment Co. c
"				
"				
"				
"				
"				
"				
"				
"				
"				
"				
"				
Lillie J Cook & Elmer C Hall				
Western Investment Co. of S. D.		Wm C Hunt.		
"		Western Investment Co of S.D.		Western Investment Co. c
Mary B Purdie				
"				
"				

THE LAST VALUE GIVEN IS THE ASSESSED VALUE FOR THE PRESENT YEAR

DESCRIPTION OR BOUNDARY FOR ASSESSMENT	LOT	Block	Value of Real Estate 1919	Value of Improvements 1919	CHECK	Value of Real Estate 1920	Value of Improvements 1920	CHECK	Value of Real Estate 1921	Value of Improvements 1921	CHECK	Value of Real Estate 1922	Value of Improvements 1922	CHECK	Value of Real Estate 1923	Value of Improvements 1923	CHECK
	1	70	600			600			600			600			600		
N ½	2		210			210			210			210			210		
S ½	2		210			210			210			210			210		
013 Imp	3		420			420			420			420			420		
	4		420			420			420			420			420		
	5		420			420			420			420			420		
	6		420			420			420			420			420		
	7		390			390			390			390			390		
	8		390			390			390			390			390		
	9		390			390			390			390			390		
	10		390			390			390			390			390		
	11		390			390			390			390			390		
	12		420			420			420			420			430		
	13		420			420			420			420			430		
	14		330			330			330			330			330		
	15		330			330			330			330			330		
	16		330			330			330			330			330		
	17		330			330			330			330			330		
	18		330			330			330			330			330		
	19		330			330			330			330			330		
	20		330			330			330			330			330		
013 Imp	21		330			330			330			330			330		
	22		330			330			330			330			330		
	23		350			350			350			350			360		
	24		450			450			450			450			450		
	1	71	600			600			600			600			600		
	2		420			420			420			420			400		
	3		360	410		360	410		360	610		360	610		360	610	
	4		360			360			360			360			360		
	5		360			360			360			360			360		
	6		360			360			360			360			360		
	7		330			330			330			330			320		
	8		330			330			330			330			320		
	9		330			330			330			330			320		
	10		330			330			330			330			320		
	11		330			330			330			330			320		
	12		390			390			390			390			400		
	13		420			420			420			420			430		
	14		390			390			390			390			390		
	15		390			390			390			390			390		
	16		390			390			390			390			390		
	17		390			390			390			390			390		
	18		390			390			390			390			390		
	19		420			420			420			420			420		
	20		420			420			420			420			420		
	21		420			420			420			420			420		
	22		420			420			450			420			420		
	23		420			420			450			420			420		
	24		600			600			600			600			650		

THE LAST NAME GIVEN IS THE ONE TO WHOM PROPERTY IS ASSESSED

THE LAST VALUE GIVEN IS THE ASSESSED VALUE FOR THE PRESENT YEAR

NAME OF OWNER, At Noon on First Day in January, 1919	NAME OF OWNER, At Noon on First Day in January, 1920	NAME OF OWNER, At Noon on First Day in January, 1921	NAME OF OWNER, At Noon on First Day of January, 1922	NAME OF OWNER, At Noon on First Day of January, 1923	DESCRIPTION OR BOUNDARY FOR ASSESSMENT	LOT	Block	Value of Real Estate 1919	Value of Improvements 1919	CHECK	Value of Real Estate 1920	Value of Improvements 1920	CHECK	Value of Real Estate 1921	Value of Improvements 1921	CHECK	Value of Real Estate 1922	Value of Improvements 1922	CHECK	Value of Real Estate 1923	Value of Improvements 1923	CHECK
Western Investment Co. of S. D.				Western Investment Co. c		1	72	480			480		✓	480		✓	480		✓	480		✓
"						2		420			420		✓	420		✓	420		✓	420		
"						3		330			330		✓	330		✓	330		✓	330		
"						4		300			300		✓	300		✓	300		✓	300		
"						5		300			300		✓	300		✓	300		✓	300		
"						6		300			300		✓	300		✓	300		✓	300		
"						7		300			300		✓	300		✓	300		✓	300		
"						8		300			300		✓	300		✓	300		✓	300		
"						9		300			300		✓	300		✓	300		✓	300		
"						10		300			300		✓	300		✓	300		✓	300		
"						11		300			300		✓	300		✓	300		✓	300		
"						12		360			360		✓	360		✓	360		✓	360		
"						13		390			390		✓	390		✓	390		✓	400		
"						14		530			530		✓	530		✓	530		✓	320		
"						15		530			530		✓	530		✓	530		✓	320		
"						16		530			530		✓	530		✓	530		✓	320		
"						17		530			530		✓	530		✓	530		✓	320		
"						18		530			530		✓	530		✓	530		✓	320		
"						19		360			360		✓	360		✓	360		✓	360		
"						20		360			360		✓	360		✓	360		✓	360		
"					Western Inv Co @	21		360			360		✓	360		✓	360		✓	360		✓
"					"	22		360			360		✓	360		✓	360		✓	380		✓
"					"	23		450			450		✓	450		✓	450		✓	450		✓
"						24		600			600		✓	600		✓	600		✓	600		✓
Western Investment Co. of S.D.						1	73	480			480		✓	480		✓	480		✓	480		✓
"						W. 1/2 - 2		195			195		✓	195		✓	195		✓	200		✓
Jane A Nisbet						E. 1/2 - 2		195			195		✓	195		✓	195		✓	200		✓
"						3		360			360		✓	360		✓	360		✓	360		✓
Western Investment Co. of S. D.				Western Investment Co. c		4		360			360		✓	360		✓	360		✓	360		✓
"						5		360			360		✓	360		✓	360		✓	360		
"						6		360			360		✓	360		✓	360		✓	360		
"						7		360			360		✓	360		✓	360		✓	360		
"						8		360			360		✓	360		✓	360		✓	360		
"						9		360			360		✓	360		✓	360		✓	360		
"						10		360			360		✓	360		✓	360		✓	360		
"						11		360			360		✓	360		✓	360		✓	360		
"						12		420			420		✓	420		✓	420		✓	420		
"						13		360			360		✓	360		✓	360		✓	360		
"						14		300			300		✓	300		✓	300		✓	300		
"						15		300			300		✓	300		✓	300		✓	300		
"						16		300			300		✓	300		✓	300		✓	300		
"						17		300			300		✓	300		✓	300		✓	300		
"						18		300			300		✓	300		✓	300		✓	300		
"						19		300			300		✓	300		✓	300		✓	300		
"						20		300			300		✓	300		✓	300		✓	300		
"						21		300			300		✓	300		✓	300		✓	300		
"						22		330			330		✓	330		✓	330		✓	330		
"						23		360			360		✓	360		✓	360		✓	360		
"						24		480			480		✓	480		✓	480		✓	450		

THE LAST NAME GIVEN IS THE ONE TO WHOM PROPERTY IS ASSESSED

NAME OF OWNER, At Noon on First Day in January, 1919	NAME OF OWNER, At Noon on First Day in January, 1920	NAME OF OWNER, At Noon on First Day in January, 1921	NAME OF OWNER, At Noon on First Day of January, 1922	NAME OF OWNER, At Noon on First Day of January, 1923
Eva L Sullivan				
"				
"				
Western Investment Co. of S. D.				Western Investment Co. c
"				
"				
"				
"				
"				
"				
L C Whitaker				
"				
Western Investment Co. of S. D.				Western Investment Co. c
"				
"				
"				
"				
"				
"				Western Inv. Co. c
Edward J & Alice B. Walsh				
"				
"				
H. A. Thompson				H A Thompson
"				
"				
"				
"				
"				
"				
"				
"				
Western Investment Co. of S. D.				Western Investment Co. c
"				
"				
"				
"				
"				
"				
"				
"				
"				
"				

THE LAST VALUE GIVEN IS THE ASSESSED VALUE FOR THE PRESENT YEAR

DESCRIPTION OR BOUNDARY FOR ASSESSMENT	LOT	Block	Value of Real Estate 1919	Value of Improvements 1919	CHECK	Value of Real Estate 1920	Value of Improvements 1920	CHECK	Value of Real Estate 1921	Value of Improvements 1921	CHECK	Value of Real Estate 1922	Value of Improvements 1922	CHECK	Value of Real Estate 1923	Value of Improvements 1923	CHECK
	1	74	360			360			360			360			360		
	2		270			270			270			270			270		
	3		270			270			270			270			270		
	4		270			270			270			270			270		
	5		270			270			270			270			270		
	6		270			270			270			270			270		
	7		270			270			270			270			270		
	8		270			270			270			270			270		
	9		270			270			270			270			270		
	10		270			270			270			270			270		
	11		270			270			270			270			270		
	12		270			270			270			270			270		
	13		390			390			390			390			390		
	14		330			330			330			330			330		
	15		330			330			330			330			330		
	16		330			330			330			330			330		
	17		330			330			330			330			330		
	18		360			360			360			360			360		
	19		360			360			360			360			360		
	20		360			360			360			360			360		
	21		360			360			360			360			360		
	22		360			360			360			360			360		
	23		390			390			390			390			390		
	24		480			480			480			480			480		
	1	75	210			210			210			210			220		
	2		120			120			120			120			120		
	3		60			60			60			60			60		
	4		60			60			60			60			60		
	5		60			60			60			60			60		
	6		50			50			50			50			50		
	7		50			50			50			50			50		
	8		50			50			50			50			50		
	9		30			30			30			30			30		
	10		30			30			30			30			30		
	11		30			30			30			30			30		
	12		50			50			50			50			30		
	13		270			270			270			270			270		
	14		240			240			240			240			250		
	15		240			240			240			240			250		
	16		240			240			240			240			250		
	17		240			240			240			240			250		
	18		240			240			240			240			250		
	19		240			240			240			240			250		
	20		240			240			240			240			250		
	21		240			240			240			240			250		
	22		240			240			240			240			250		
	23		240			240			240			240			250		
	24		300			300			300			300			320		

THE LAST NAME GIVEN IS THE ONE TO WHOM PROPERTY IS ASSESSED

THE LAST VALUE GIVEN IS THE ASSESSED VALUE FOR THE PRESENT YEAR

NAME OF OWNER, At Noon on First Day in January, 1919	NAME OF OWNER, At Noon on First Day in January, 1920	NAME OF OWNER, At Noon on First Day in January, 1921	NAME OF OWNER, At Noon on First Day of January, 1922	NAME OF OWNER, At Noon on First Day of January, 1923	DESCRIPTION OR BOUNDARY FOR ASSESSMENT	LOT	Block	Value of Real Estate 1919	Value of Improvements 1919	CHECK	Value of Real Estate 1920	Value of Improvements 1920	CHECK	Value of Real Estate 1921	Value of Improvements 1921	CHECK	Value of Real Estate 1922	Value of Improvements 1922	CHECK	Value of Real Estate 1923	Value of Improvements 1923	CHECK
Elizabeth Spalding	Elizabeth C. Spalding					1	77	270			270		X	270		X	270		X	270		✓
"	"					2		90			90		X	90		X	90		X	90		✓
"	"					3		30			30		X	30		X	30		X	20		✓
"	"					24		90			90		X	90		X	90		X	90		✓
H. W. Martin	H. W. Martin					1	78	270			270		X	270		X	270		X	270		✓
"	"					2		240			240		X	240		X	240		X	240		✓
Henry Johnson	Alice E. Johnson					3		240			240		X	240		✓	240		X	240		✓
"	"					4		240			240		X	240		✓	240		X	240		✓
Andrew Hanson						5		240			240		X BS	240		✓	240		X	240		✓
"						6		240			240		X	240		✓	240		X	240		✓
Alice G. Summey		Geo. W. Hickox				7		240			240		X BS	240		X	240		X	240		✓
"		"				8		225	80		225	80	X	225	120	X	225	120	X	220	120	✓
Western Investment Co. of S. D.	Elizabeth C. Spalding					9		225			225		X	225		X	225		X	220		✓
Elizabeth Spalding	"					10		225			225		X	225		X	225		X	220		✓
"	"					11		225			225		X	225		X	225		X	220		✓
"	"				OB Imp.	12		300			300		X	300		X	300		X	300		✓
Western Investment Co. of S. D.				TAX DEED		13		240			240		X	240		X	240		X	240		—
"				TAX DEED		14		180			180		X	180		X	180		X	180		—
"				TAX DEED		15		180			180		X	180		X	180		X	180		—
"				TAX DEED		16		180			180		X	180		X	180		X	180		—
"				TAX DEED		17		180			180		X	180		X	180		X	180		—
"				TAX DEED		18		180			180		X	180		X	180		X	180		—
"				TAX DEED		19		180			180		X	180		X	180		X	180		—
"				TAX DEED		20		180			180		X	180		X	180		X	180		—
"				TAX DEED		21		180			180		X	180		X	180		X	180		—
"				TAX DEED		22		180			180		X	180		X	180		X	180		—
"	Western Investment Co. of S. D.	F. Sandberg				23		180			180		X BS	180		X	180		X	180		✓
F. Sandberg		"				24		210			210		X "	210		X	210		X	220		✓

THE LAST NAME GIVEN IS THE ONE TO WHOM PROPERTY IS ASSESSED

NAME OF OWNER, At Noon on First Day in January, 1919	NAME OF OWNER, At Noon on First Day in January, 1920	NAME OF OWNER, At Noon on First Day in January, 1921	NAME OF OWNER, At Noon on First Day of January, 1922	NAME OF OWNER, At Noon on First Day of January, 1923
Western Investment Co. of S. D.		J. W. Isbell		
"		"		
Wm D Waggoner				
Western Investment Co. of S. D.		Western Inv Co of SD		WESTERN INVESTMENT CO. @
"		Western Inv Co of S. D.		Western Investment Co. c
Fryer & Smith				
"				
A. D. Eichelberger		E. D. Eichelberger	A. D. Eichelberger	
Western Investment Co. of S. D.		Western Invest Co of SD		Western Investment Co. c
"		"		"
"	Western Investment Co of SD	Patrick Farrell		
"	"	"		
"	Western Investment Co. of S. D.			Western Investment Co. c
"	"			"
"	"			"
Geo H. Compston				
"				
Western Investment Co. of S. D.				W L Mason
"	Western Investment Co of S. D.			TAX DEED
"	"			TAX DEED
"	"			TAX DEED
Winifred M Smith				
"				
Western Investment Co. of S. D.				Western Investment Co. c
"				
"				
"			

THE LAST NAME GIVEN IS THE ONE TO WHOM PROPERTY IS ASSESSED

NAME OF OWNER, At Noon on First Day in January, 1919	NAME OF OWNER, At Noon on First Day in January, 1920	NAME OF OWNER, At Noon on First Day in January, 1921	NAME OF OWNER, At Noon on First Day of January, 1922	NAME OF OWNER, At Noon on First Day of January, 1923
Joan E Hanford	Joan Hanford			Joan E. Hanford
"	"			
"	"			
"	"			
"	"			
"	"			
"	"			
"	"			
"	"			
Western Investment Co. of S. D.	Ella J. Rader			
"	"			
"	"			
"	"			
"	"			
"	Western Investment Co of S.D.			TAX DEED
"	"			TAX DEED
"	"			TAX DEED
"	"			TAX DEED
"	"			TAX DEED
"	"			TAX DEED
"	"			TAX DEED
Adam Eulberg				
"				
"				
"				
Virginia M Martin		Virge M. Martin		
Thomas G Hammond				
"				
Andrew N. Anderson				
Western Investment Co. of S. D.				Western Investment Co. c
G F Peterson				
"				
Western Investment Co. of S. D.				Western Investment Co. c
"				"
"				"
Lillian Leverath				
Western Investment Co. of S. D.				Western Investment Co. c
N. J. Roy	Henry J. Roy			H. J. Roy
Western Investment Co. of S. D.				Western Investment Co. c
"				"
James A Donovan				
Western Investment Co. of S. D.				Western Investment Co. c
Adam Eulberg				

THE LAST VALUE GIVEN IS THE ASSESSED VALUE FOR THE PRESENT YEAR

DESCRIPTION OR BOUNDARY FOR ASSESSMENT	LOT	Block	Value of Real Estate 1919	Value of Improvements 1919	CHECK	Value of Real Estate 1920	Value of Improvements 1920	CHECK	Value of Real Estate 1921	Value of Improvements 1921	CHECK	Value of Real Estate 1922	Value of Improvements 1922	CHECK	Value of Real Estate 1923	Value of Improvements 1923	CHECK
	1	81	120			120		✓	170		✓	120		X	120		X
	2		90			90		✓	90		✓	90		✓	80		X
	3		90			90		✓	90		✓	90		✓	80		X
	4		90			90		✓	90		✓	90		✓	80		X
	5		90			90		✓	90		✓	90		✓	80		X
	6		90			90		✓	90		✓	90		✓	80		X
	7		90			90		✓	90		✓	90		✓	80		X
	8		120			120		✓	170		✓	120		X	120		X
	9		150			150		✓	150		✓	150		X	150		X
	10		210			210		✓	210		✓	210		X	200		X
OB Imp	11		240			240		X	240		✓	240		X	280		X
	12		540			540		X	540		✓	540		X	540		X
	13		390			390		X	390		✓	390		X	400		X
	14		360			360		X	360		✓	360		X	360		X
	15		300			300		X	300		✓	300		X	300		X
	16		90			90		X	90		✓	90		X	90		X
	17		90			90		X	90		✓	90		X	90		X
	18		90			90		X	90		✓	90		X	90		X
	19		90			90		X	90		✓	90		X	90		X
	20		90			90		X	90		✓	90		X	90		X
	21		90			90		X	90		✓	90		X	90		X
	22		120			120		X	170		✓	120		X	130		X
	1	82	140			140		X	140		✓	140		X	150		X
	2		120			120		X	170		✓	120		X	120		X
	3		120			120		X	170		✓	120		X	120		X
	4		120			120		X	170		✓	120		X	120		X
	5		290			290		X	290		X	290		X	300		X
	6		450			450		X	450		✓	450		X	450		X
	7		450			450		X	450		✓	450		X	450		X
	8		450			450		X	450		X	450		X	450		X
	9		450			450		X	450		X	450		X	450		X
	10		450			450		X	450		X	450		X	450		X
OB Imp	11		540			540		X	540		X	540		X	540		X
	12		540			540		X	540		X	540		X	540		X
	13		480			480		X	480		✓	480		X	480		X
	14		480			480		X	480		X	480		X	480		X
	15		480			480		X	480		X	480		X	480		X
	16		480			480		X	480		X	480		X	480		X
	17		480			480		X	480		X	480		X	480		X
	18		480			480		X	480		X	480		X	480		X
	19		480			480		X	480		X	480		X	480		X
	20		480			480		X	480		✓	480		X	480		X
	21		480			480		X	480		X	480		X	480		X
	22		120			120		X	170		X	120		X	120		X

THE LAST NAME GIVEN IS THE ONE TO WHOM PROPERTY IS ASSESSED

NAME OF OWNER, At Noon on First Day in January, 1919	NAME OF OWNER, At Noon on First Day in January, 1920	NAME OF OWNER, At Noon on First Day in January, 1921	NAME OF OWNER, At Noon on First Day of January, 1922	NAME OF OWNER, At Noon on First Day of January, 1923
Western Investment Co. of S. D.				
"				
Julia I. McFadden			Walter L. Brown	J. M. Hall
Philip A. Parsons				
"				
"				
Alf Holt				
Western Investment Co. of S. D.			Archie & Alice N. Richardson	
"			TAX DEED	Western Inv. Co. of S.D.
Mrs J. M. Gregg				
Helen Clark				
"				
Mary A. Thorne				
"				
Western Investment Co. of S. D.	O. L. Chaffin			
"	"			
Myrta Fetty			Myrta Fetty Day	
A. J. Armstrong				
Myrta Fetty				
Geo E. Cornell			Geo E. & Anna M. Cornell	John E. & Leighton E. Lewis
Philip A Parsons				
Thomas Doidge				
Margaret A. Feeney				
"				
J. M. McCrady				
"				
"				
"				
"				
"				
"				
"				
"				
Alfred Ludwig				
"				
J. M. McCrady				
"				
Geo H. Hickox		H. L. Chaffe		
Western Investment Co. of S. D.	A. O. Snyder			
Mary N. Reed				
Louise B. Dahne		L. B. Dahne	Louise Barth	
M Rubin				
"				

THE LAST VALUE GIVEN IS THE ASSESSED VALUE FOR THE PRESENT YEAR

DESCRIPTION OR BOUNDARY FOR ASSESSMENT	LOT	Block	Value of Real Estate 1919	Value of Improvements 1919	CHECK	Value of Real Estate 1920	Value of Improvements 1920	CHECK	Value of Real Estate 1921	Value of Improvements 1921	CHECK	Value of Real Estate 1922	Value of Improvements 1922	CHECK	Value of Real Estate 1923	Value of Improvements 1923	CHECK
	1	83	540			540			540		✓	540		X	540		
	2		480			480			480		✓	480		X	480		
	3		480			480			480		✓	480		X	480		
	4		480			480			480		✓	480		✓	480		
	5		480			480			480		✓	480		✓	480		
	6		480			480			480		✓	480		✓	480		
	7		480			480			480		✓	480		X	480		
	8		480			480			480		✓	480		X	480		
	9		480			480			480		✓	(480)		—	480		
	10		480			480			480		✓	480		X	480		
OBImp	11		480			480			480		✓	480		X	480		
	12		540			540			540		✓	540		X	540		
	13		650			650			650		✓	650		X	650		
	14		480			480			480		✓	480		X	480		
	15		480			480			480		✓	480		✓	480		X
	16		480			480			480		✓	480		✓	480		X
	17		480			480			480		✓	480		X	480		
	18		480			480			480		✓	480		X	480		
	19		480			480			480		✓	480		X	480		
	20		480			480			480		✓	480		X	480		
	21		480			480			480		✓	480		X	480		
	22		480			480			480		✓	480		X	480		
	23		480			480			480		✓	480		X	480		
	24		540			540			540		✓	540		X	540		
	1	84	570			570			570		X	570		X	580		
	2		480			480			480		X	480		X	480		
	3		480			480			480		X	480		X	480		
	4		480			480			480		X	480		X	480		
	5		480			480			480		X	480		X	480		
	6		480			480			480		X	480		X	480		
	7		480			480			480		X	480		X	480		
	8		480			480			480		X	480		X	480		
	9		480			480			480		X	480		X	480		
OBImp	10		600			600			600		X	600		X	650		
	11		600			600			600		✓	600		X	650		
	12		480			480			480		✓	480		X	480		
	13		480			480			480		X	480		X	480		
	14		480			480			480		X	480		X	480		
	15		480	450		480	450		480	450	X	480	450	X	480	450	X
	16		480			480			480		X	480		X	480		
	17		480			480			480		✓	480		X	480		
	18		480	300		480	300		480	450	X	480	450	X	480	450	X
	19		480			480			480		✓	480		X	480		
	20		600	400		600	400		600	600	✓	600	600	X	600	600	X

THE LAST NAME GIVEN IS THE ONE TO WHOM PROPERTY IS ASSESSED

NAME OF OWNER, At Noon on First Day in January, 1919	NAME OF OWNER, At Noon on First Day in January, 1920	NAME OF OWNER, At Noon on First Day in January, 1921	NAME OF OWNER, At Noon on First Day of January, 1922	NAME OF OWNER, At Noon on First Day of January, 1923
Mary J Gale				
Geo H. Mowbray				
Edith Millan				
Western Investment Co. of S. D.				WESTERN INVESTMENT CO. (B)
Julia Young Lewis	Julia Young Loomis			
Mary H Reed				
Virginia L. McCrady		Anna B. Nutt		
Anna S. Griesberger			Edith M. March	
Virginia L. McCrady				
"				
"				
J. L. Trisler	J. L. Trisler			J. L. Trisler
"	"			"
J. M. Burdsall				
Goldie Eastman				
"				
"				
"				
H. C. Heitzel				
Western Investment Co. of S. D.				
J. M. McCrady				
Clara Moller				
Henrietta Ford Wells				John N. Johnson Trustee
Western Investment Co. of S. D.				Western Investment Co. c
"	Western Investment Co of S.D.		First Nat'l Bank of Albuquerque N.M. J.M. Raymond	First Nat'l Bank of Albuquerque
A. B. Gordon				
Western Investment Co. of S. D.				Western Investment Co. c
Goldie Eastman				
"				
"				
Theodore G Kistner	J C Kistner	Theo. C. Kistner.		
Mary M Harris	Mrs H.V. Harris		H.V. Harris	Mrs. H.V. Harris
"	"		"	"
"	"		"	"
Da. MacKenzie				
"				
"				
Ross Loan & Inv. Co.			Chas. & Edna Quayle	
Mae Eckles				Snowflake Building Co.
Robt. E Cross				
"				
Mead Cornell				
Western Investment Co. of S. D.				Western Investment Co. c
Jennie W Caldwell				
H S Campbell				
"				

THE LAST VALUE GIVEN IS THE ASSESSED VALUE FOR THE PRESENT YEAR

DESCRIPTION OR BOUNDARY FOR ASSESSMENT	LOT	Block	Value of Real Estate 1919	Value of Improvements 1919	CHECK	Value of Real Estate 1920	Value of Improvements 1920	CHECK	Value of Real Estate 1921	Value of Improvements 1921	CHECK	Value of Real Estate 1922	Value of Improvements 1922	CHECK	Value of Real Estate 1923	Value of Improvements 1923	CHECK
	1	85	540			540		✓	540		✓	540		✓	540		✓
	2		480			480		✓	480		✓	480		✓	480		✓
	3		480			480		✓	480		✓	480		✓	480		✓
	4		480			480		✓	480		✓	480		✓	480		✓
	5		480			480		✓	480		✓	480		✓	480		✓
	6		480			480		✓	480		✓	480		✓	480		✓
	7		480			480		✓	480		✓	480		✓	480		✓
	8		480			480		✓	480		✓	480		✓	480		✓
	9		480			480		✓	480		✓	480		✓	480		✓
	10		480			480		✓	480		✓	480		✓	480		✓
OBImp	11		480			480		✓	480		✓	480		✓	480		✓
	12		600			600		✓	600		✓	600		✓	600		✓
	13		540			540		✓	540		✓	540		✓	540		✓
	14		450			450		✓	450		✓	450		✓	450		✓
	15		450			450		✓	450		✓	450		✓	450		✓
	16		450			450		✓	450		✓	450		✓	450		✓
	17		450			450		✓	450		✓	450		✓	450		✓
	18		450			450		✓	450		✓	450		✓	450		✓
	19		450			450		✓	450		✓	450		✓	450		✓
	20		450			450		✓	450		✓	450		✓	450		✓
	21		450			450		✓	450		✓	450		✓	450		✓
	22		450			450		✓	450		✓	450		✓	450		✓
	23		450			450		✓	450		✓	450		✓	450		✓
	24		540			540		✓	540		✓	540		✓	540		✓
	1	86	540			540		✓	540		✓	540		✓	540		✓
	2		450			450		✓	450		✓	450		✓	450		✓
	3		450			450		✓	450		✓	450		✓	450		✓
	4		450			450		✓	450		✓	450		✓	450		✓
	5		450			450		✓	450		✓	450		✓	450		✓
	6		450			450		✓	450		✓	450		✓	450		✓
	7		450			450		✓	450		✓	450		✓	450		✓
	8		450			450		✓	450		✓	450		✓	450		✓
	9		450	250		450	250	✓	450	450	✓	450	460	✓	450	460	✓
	10		450			450		✓	450		✓	450		✓	450		✓
OBImp	11		450			450		✓	450		✓	450		✓	450		✓
	12		540			540		✓	540		✓	540		✓	540		✓
	13		540			540		✓	540		✓	540		✓	540		✓
	14		420			420		✓	420		✓	420		✓	420		✓
	15		420			420		✓	420		✓	420		✓	420		✓
	16		420			420		✓	420		✓	420		✓	420		✓
	17		420			420		✓	420		✓	420		✓	420		✓
	18		420			420		✓	420		✓	420		✓	420		✓
	19		420			420		✓	420		✓	420		✓	420		✓
	20		420			420		✓	420		✓	420		✓	420		✓
	21		420			420		✓	420		✓	420		✓	420		✓
	22		420	200		420	200	✓	420	300	✓	420	300	✓	420	300	✓
	23		420			420		✓	420		✓	420		✓	420		✓
	24		480			480		✓	480		✓	480		✓	480		✓

THE LAST NAME GIVEN IS THE ONE TO WHOM PROPERTY IS ASSESSED

NAME OF OWNER, At Noon on First Day in January, 1919	NAME OF OWNER, At Noon on First Day in January, 1920	NAME OF OWNER, At Noon on First Day in January, 1921	NAME OF OWNER, At Noon on First Day of January, 1922	NAME OF OWNER, At Noon on First Day of January, 1923
Western Investment Co. of S. D.				
Lizzie May Truesdell				Western Investment Co. ✓
Western Investment Co. of S. D.				
Herrick & Marie W. Cole				
Lillian H. Gould				Western Inv Co @
Western Investment Co. of S. D.				
"				
Ernest Obermayer				Western Investment Co. ✓
Western Investment Co. of S. D.				
"				
"				
"				
"				
"				
Cora A Wilds				
Western Investment Co. of S. D.				Western Inv Co @
"				
Nelson Snyder	Nelson S Snyder			
L C. Whitaker				
Justine Crowley				
Western Investment Co. of S. D.				
Laura H Wyatt	Frank K Wyatt			Laura H Wyatt
"	"			
H.K. Darbinian etal			H.K. Darbinian	
"			"	
"			"	
Western Investment Co. of S. D.				P.H.F. McKay
Guy H. Rosenberger				
Mrs E.E. Stacy				
L.H. Noble		Linnal H Noble		
Western Investment Co. of S. D.				Western Investment Co. c
"				
"				
"	Western Investment Co. of S. D.			Western Inv Co @
Ross Loan & Ins Co		Chas Ross		
Western Investment Co. of S. D.				Western Investment Co. c
"				
"				
"				
"				
"				
"				
"				
"				
"				

THE LAST VALUE GIVEN IS THE ASSESSED VALUE FOR THE PRESENT YEAR

DESCRIPTION OR BOUNDARY FOR ASSESSMENT	LOT	Block	Value of Real Estate 1919	Value of Improvements 1919	CHECK	Value of Real Estate 1920	Value of Improvements 1920	CHECK	Value of Real Estate 1921	Value of Improvements 1921	CHECK	Value of Real Estate 1922	Value of Improvements 1922	CHECK	Value of Real Estate 1923	Value of Improvements 1923	CHECK
	1	87	480			480		X	480		✓	480		X	480		X
	2		420			420		X	420		✓	420		X	420		X
	3		420			420		X	420		✓	420		X	420		X
	4		420			420		X	420		X	420		X	420		X
	5		420			420		X	420		✓	420		X	420		X
	6		420			420		X	420		X	420		X	420		X
	7		420			420		X	420		X	420		X	420		X
	8		420			420		X	420		✓	420		X	420		X
	9		420			420		X	420		✓	420		X	420		X
	10		420			420		X	420		✓	420		X	420		X
	11		420			420		X	420		✓	420		X	420		X
	12		540			540		X	540		✓	540		X	540		X
OB Imp	13		540			540		X	540		✓	540		X	540		X
	14		420			420		X	420		✓	420		X	420		X
	15		420			420		X	420		✓	420		X	420		X
	16		420			420		X	420		✓	420		X	420		X
	17		420			420		X	420		X	420		X	420		X
	18		420			420		X	420		X	420		X	420		X
	19		420			420		X	420		X	420		X	420		X
	20		420			420		X	420		✓	420		X	420		X
	21		420			420		X	420		X	420		X	420		X
	22		390			390		X	390		✓	390		X	400		X
	23		390			390		X	390		X	390		X	400		X
	24		450			450		X	450		X	450		X	400		X
	1	88	420			420		X	420		✓	420		X	420		X
	2		390			390		X	390		✓	390		X	400		X
	3		390			390		X	390		✓	390		X	400		X
	4		420			420		X	420		✓	420		X	420		X
	5		420			420		X	420		✓	420		X	420		X
	6		420			420		X	420		✓	420		X	420		X
	7		420			420		X	420		✓	420		X	420		X
	8		420			420		X	420		✓	420		X	420		X
	9		420			420		X	420		✓	420		X	420		X
	10		420			420		X	420		✓	420		X	420		X
	11		420			420		X	420		X	420		X	420		X
OB Imps	12		540			540		X	540		X	540		X	540		X
	13		490			490		X	490		✓	490		X	480		X
	14		390			390		X	390		✓	390		X	390		
	15		390			390		X	390		✓	390		X	390		
	16		390			390		X	390		✓	390		X	390		
	17		390			390		X	390		✓	390		X	390		
	18		390			390		X	390		✓	390		X	390		
	19		390			390		X	390		✓	390		X	390		
	20		390			390		X	390		✓	390		X	390		
	21		390			390		X	390		✓	390		X	390		
	22		390			390		X	390		✓	390		X	390		
	23		390			390		X	390		✓	390		X	390		
	24		450			450		X	450		X	450		X	450		X

THE LAST NAME GIVEN IS THE ONE TO WHOM PROPERTY IS ASSESSED

NAME OF OWNER, At Noon on First Day in January, 1919	NAME OF OWNER, At Noon on First Day in January, 1920	NAME OF OWNER, At Noon on First Day in January, 1921	NAME OF OWNER, At Noon on First Day of January, 1922	NAME OF OWNER, At Noon on First Day of January, 1923
First Natl Bank Albuquerque N.M.			First Natl Bank of Albuquerque N.M. + J.M. Reynolds	First Nat'l Bank of Albuquerque
"			"	
"			"	
"			"

THE LAST NAME GIVEN IS THE ONE TO WHOM PROPERTY IS ASSESSED

NAME OF OWNER, At Noon on First Day in January, 1919	NAME OF OWNER, At Noon on First Day in January, 1920	NAME OF OWNER, At Noon on First Day in January, 1921	NAME OF OWNER, At Noon on First Day of January, 1922	NAME OF OWNER, At Noon on First Day of January, 1923
Western Investment Co. of S. D.				Western Inv. Co @
"				"
"		Western Inv Co of S.D.		Western Investment Co. c
"		"		
"		"		
"		"		
"		"		
"		"		
"		"		
"		"		
"		"		
"		"		
"		"		
"		"		
"		"		
"		"		
"		"		
"		"		
"		"		
"		"		
"		"		
"		"		
"		"		
"		"		
"		"		
"		"		
"		"		TAX DEED
"		"		TAX DEED
"		"		
A S Crane				
A C Shepherd				
Clara B Newkirk				
Ada H Griffin				
Western Investment Co. of S. D.				Western Investment Co. c
"				
"				
"				
Annie Farrer Esler				
"				
Western Investment Co. of S. D.				Western Inv. Co @
"				"
B. H. Vreeland				
"				
"				
May Sawyer				
"				

THE LAST VALUE GIVEN IS THE ASSESSED VALUE FOR THE PRESENT YEAR

DESCRIPTION OR BOUNDARY FOR ASSESSMENT	LOT	Block	Value of Real Estate 1919	Value of Improvements 1919	CHECK	Value of Real Estate 1920	Value of Improvements 1920	CHECK	Value of Real Estate 1921	Value of Improvements 1921	CHECK	Value of Real Estate 1922	Value of Improvements 1922	CHECK	Value of Real Estate 1923	Value of Improvements 1923	CHECK
	1	91	420			420		X	420		✓	420		X	430		X
	2		360			360		X	360		✓	360		X	360		X
	3		360			360		✓	360		✓	360		X	360		X
	4		360			360		✓	360		✓	360		✓	360		
	5		360			360		✓	360		✓	360		✓	360		
	6		360			360		✓	360		✓	360		✓	360		
	7		360			360		✓	360		✓	360		✓	360		
	8		360			360		✓	360		✓	360		✓	360		
	9		360			360		✓	360		✓	360		✓	360		
	10		360			360		✓	360		✓	360		✓	360		
	11		360			360		✓	360		✓	360		✓	460		
	12		390			390		✓	390		✓	390		✓	360		
	13		390			390		✓	390		✓	390		✓	360		
	14		390			390		✓	390		✓	390		✓	360		
	15		390			390		✓	390		✓	390		✓	360		
013 Imp	16		390			390		✓	390		✓	390		✓	360		
	17		390			390		✓	390		✓	390		✓	360		
	18		390			390		✓	390		✓	390		✓	360		
	19		300			300		✓	300		✓	300		✓	400		
	20		300			300		✓	300		✓	300		✓	280		
	21		300			300		✓	300		✓	300		✓	280		
	22		300			300		✓	300		✓	300		✓	280		
	23		300			300		✓	300		✓	300		✓	280		
	24		300			300		✓	300		✓	300		✓	280		X
	25		300			300		✓	300		✓	300		✓	(280)		—
	26		300			300		✓	300		✓	300		✓	(280)		—
	27		300			300		X	300		X	300		X	280		X
Und. ½ of S 40 ft of 28 +	29		90			90		X	90		✓	90		X	100		X
" of S 40 ft " 28 +	29		90			90		X	90		✓	90		X	100		X
- N 100 ft " 28 +	29		480			480		X	480		✓	480		X	500		X
	1	92	25			25		X	25		✓	25		X	20		X
	2		25			25		X	25		✓	25		X	20		X
	3		25			25		X	25		✓	25		X	20		X
	4		25			25		X	25		✓	25		X	20		X
	5		300			300		X	300		✓	300		X	300		X
	6		240			240		X	240		✓	240		X	240		X
013 Imp	7		240	200		240	200	X	240	300	✓	240	300	X	240	300	X
	8		240			240		X	240		✓	240		X	240		X
	9		300			300		X	300		X	300		X	300		X
	10		360			360		X	360		X	360		X	360		X
	11		90			90		X	90		X	90		X	90		X
	12		25			25		X	25		X	25		X	20		X
	13		25			25		X	25		X	25		X	30		X

THE LAST NAME GIVEN IS THE ONE TO WHOM PROPERTY IS ASSESSED.

NAME OF OWNER, At Noon on First Day in January, 1919	NAME OF OWNER, At Noon on First Day in January, 1920	NAME OF OWNER, At Noon on First Day in January, 1921	NAME OF OWNER, At Noon on First Day of January, 1922	NAME OF OWNER, At Noon on First Day of January, 1923
Lafayette Osborn				
"				Western Investment Co. c
Western Investment Co. of S. D.				
"				
"				
"				
"				
Lafayette Osborn				
"				
Western Investment Co. of S. D.				Western Investment Co. c
"				
"				
"				
"				
"				
"				
"				
"				
Western Investment Co. of S. D.				Western Investment Co. c
"				
"				
"		Western Invest Co of SD		
"		"		
"	Western Investment Co of S. D.			TAX DEED
"	"			TAX DEED
"	"			TAX DEED
"	"			TAX DEED
"	"			TAX DEED
Western Investment Co. of S. D.		J. W. Isbell		
"		"		
"		"		
"		"		
"		"		
Frank H. Bisbee				
"				
"				
Western Investment Co. of S. D.				Western Investment Co. c
"				
"				

THE LAST VALUE GIVEN IS THE ASSESSED VALUE FOR THE PRESENT YEAR

DESCRIPTION OR BOUNDARY FOR ASSESSMENT	LOT	Block	Value of Real Estate 1919	Value of Improvements 1919	CHECK	Value of Real Estate 1920	Value of Improvements 1920	CHECK	Value of Real Estate 1921	Value of Improvements 1921	CHECK	Value of Real Estate 1922	Value of Improvements 1922	CHECK	Value of Real Estate 1923	Value of Improvements 1923	CHECK
	1	93	150			150		X	150		✓	150		X	140		X
	2		180			180		X	180		✓	180		X	160		X
	3		180			180		X	180		✓	180		X	160		X
	4		180			180		X	180		✓	180		X	160		✓
OB Imp	5		210			210		X	410		✓	210		X	200		✓
	6		210			210		X	410		✓	210		X	200		✓
	7		150			150		X	150		✓	150		X	150		✓
	8		150			150		X	150		✓	150		X	150		X
	9		150			150		X	150		✓	150		X	150		X
	10		150			150		X	150		✓	150		X	150		X
	1	94	90			90			90		✓	90		X	90		X
	2		90			90			90		✓	90		X	90		✓
	3		90			90			90		✓	90		X	90		✓
	4		90			90			90		✓	90		X	90		✓
OB Imp	5		120			120		X	170		✓	120		X	120		✓
	6		120			120			170		✓	120		X	120		✓
	7		90			90			90		✓	90		X	90		✓
	8		90			90			90		✓	90		X	90		✓
	9		90			90			90		✓	90		X	90		✓
	10		90			90			90		✓	90		X	90		X
	1	95	90			90		X	90		X	90		X	80		X
	2		90			90		X	90		X	90		X	80		✓
	3		90			90		X	90		✓	90		X	80		✓
	4		90			90		X	90		✓	90		X	80		✓
OB Imp	5		120			120		X	170		✓	120		X	120		X
	6		120			120		X	170		X	120		X	120		—
	7		90			90		X	90		X	90		X	80		—
	8		90			90		X	90		X	90		X	80		—
	9		90			90		X	90		X	90		X	80		—
	10		90			90		X	90		X	90		X	80		—
	1	96	90			90		X	90		X	90		X	90		X
	2		60			60		X	60		X	60		X	50		X
	3		60			60		X	60		X	60		X	50		X
	4		60			60		X	60		X	60		X	50		X
	5		60			60		X	60		X	60		X	50		X
OB Imp	6		60			60		X	60		X	60		X	50		X
	7		90			90		X	90		✓	90		X	90		✓
	8		60			60		X	60		✓	60		X	50		✓
	9		60			60		X	60		✓	60		X	50		✓
	10		60			60		X	60		✓	60		X	50		X
	11		60			60		X	60		✓	60		X	50		X
	12		75			75		X	75		✓	75		X	70		X

THE LAST NAME GIVEN IS THE ONE TO WHOM PROPERTY IS ASSESSED

NAME OF OWNER, At Noon on First Day in January, 1919	NAME OF OWNER, At Noon on First Day in January, 1920	NAME OF OWNER, At Noon on First Day in January, 1921	NAME OF OWNER, At Noon on First Day of January, 1922	NAME OF OWNER, At Noon on First Day of January, 1923
Esther McLean				
Sadie S Bawker			Sadie L. Bawker	
"			"	
Western Investment Co. of S.D.				
"				
Lou Parmelee		/	Lula Eloise Parmelee	Lula Parmelee
Albert G Kingsbury		/		
"				
"				
"				
"				
"		/		
Edgar Peck				
"				
F. B. McElwee Jr.				
Wm D Waggoner				
"				
Emma E Colvin	Mrs. E. E. Colvin	Laura Rector.		
Richd F Smith	Winifred M. Smith	R. F. Smith		
Western Investment Co. of S. D.				Western Investment Co. c
Oscar Bishop		M H Burch	Earl H. Moore	
Western Investment Co. of S. D.				Western Investment Co. c
"				
"				

THE LAST VALUE GIVEN IS THE ASSESSED VALUE FOR THE PRESENT YEAR

DESCRIPTION OR BOUNDARY FOR ASSESSMENT	LOT	Block	Value of Real Estate 1919	Value of Improvements 1919	CHECK	Value of Real Estate 1920	Value of Improvements 1920	CHECK	Value of Real Estate 1921	Value of Improvements 1921	CHECK	Value of Real Estate 1922	Value of Improvements 1922	CHECK	Value of Real Estate 1923	Value of Improvements 1923	CHECK
	1	97	120		X	120		X	170		✓	120		X	120		X
	2		170	10	X	120	10	X	170	30	✓	120		X	120		X
	3		170		X	120		X	170		✓	120		X	120		X
	4		150		X	150		X	150		✓	150		✓	150		✓
	5		150		X	150		X	150		✓	150		✓	150		✓
OB Imp	6		160		X	160		X	160		✓	160		✓	160		✓
	7		60		X	60		X	60		✓	60		✓	50		✓
	8		60		X	60		X	60		✓	60		✓	50		✓
	9		60		X	60		X	60		✓	60		✓	50		✓
	10		60		X	60		X	60		✓	60		✓	50		✓
	11		60		X	60		X	60		✓	60	30	✓	50	30	✓
	12		120		X	120		X	170		✓	120		✓	120		✓
	1	98	90		X	90		X	90		X	90		X	100		✓
	2		180		X	180		X	180		X	180		✓	180		✓
	3		180		X	180		X	180		✓	180		✓	180		✓
	4		180		X	180		X	180		X	180		✓	180		✓
	5		180		X	180		X	180		X	180		✓	180		✓
OB Imp	6		210		X	210		X	210		X	210		X	220		X
	7		150		X	150		X	150		X	150		X	150		X
	8		120		X	120		X	170		✓	120		X	120		X
	9		120	40	X	120	40	X	170	50	✓	120	50	X	120	50	✓
	10		120		X	120		X	170		✓	120		✓	120		X
	11		90		X	90		X	90		✓	90		✓	80		X
	12		90		X	90		X	90		✓	90		✓	80		X

THE LAST NAME GIVEN IS THE ONE TO WHOM PROPERTY IS ASSESSED

THE LAST VALUE GIVEN IS THE ASSESSED VALUE FOR THE PRESENT YEAR

NAME OF OWNER, At Noon on First Day in January, 1919	NAME OF OWNER, At Noon on First Day in January, 1920	NAME OF OWNER, At Noon on First Day in January, 1921	NAME OF OWNER, At Noon on First Day of January, 1922	NAME OF OWNER, At Noon on First Day of January, 1923	DESCRIPTION OR BOUNDARY FOR ASSESSMENT	LOT	Block	Value of Real Estate 1919	Value of Improvements 1919	CHECK	Value of Real Estate 1920	Value of Improvements 1920	CHECK	Value of Real Estate 1921	Value of Improvements 1921	CHECK	Value of Real Estate 1922	Value of Improvements 1922	CHECK	Value of Real Estate 1923	Value of Improvements 1923	CHECK
Western Investment Co. of S. D.				WESTERN INVESTMENT CO. ⑧		1	A	270								X			X	270		X
"						2		240								X			X	240		X
"						3		270								X			X	270		X
"						4		270								X			X	270		X
Western Investment Co. of S. D.				WESTERN INVESTMENT CO. ⑧		1	B	240								X			X	240		X
"						2		180								X			X	180		X
"						3		180								X			X	180		X
"						4		180								X			X	180		X
"						5		180								X			X	180		X
"						6		180								X			X	180		X
"						7		180								X			X	180		X
"						8		180								X			X	180		X
"						9		240								X			X	240		X
"						10		240								X			X	270		X
"						11		180								X			X	180		X
"						12		180								X			X	180		X
"						13		180								X			X	180		X
"						14		180								X			X	180		X
"						15		180								X			X	180		X
"						16		180								X			X	180		X
"						17		180								X			X	180		X
"						18		180								X			X	180		X
"						19		180								X			X	180		X
"						20		180								X			X	180		X
"						21		180								X			X	180		X
"						22		240								X			X	240		X

THE LAST NAME GIVEN IS THE ONE TO WHOM PROPERTY IS ASSESSED

NAME OF OWNER, At Noon on First Day in January, 1919	NAME OF OWNER, At Noon on First Day in January, 1920	NAME OF OWNER, At Noon on First Day in January, 1921	NAME OF OWNER, At Noon on First Day of January, 1922	NAME OF OWNER, At Noon on First Day of January, 1923
Western Investment Co. of S. D.				WESTERN INVESTMENT CO. ®
"				
"				
"				
"				
"				
"				
"				
"				
"				
"				
"				
"				
"				
N. Lischner			Hyman Lischner	
"			"	
Western Investment Co. of S. D.				WESTERN INVESTMENT CO. ®
"				
"				
"				
"				
"				
"				
"				
"				
"				
"				
"				
"				
"			

THE LAST NAME GIVEN IS THE ONE TO WHOM PROPERTY IS ASSESSED

THE LAST VALUE GIVEN IS THE ASSESSED VALUE FOR THE PRESENT YEAR

NAME OF OWNER, At Noon on First Day in January, 1919	NAME OF OWNER, At Noon on First Day in January, 1920	NAME OF OWNER, At Noon on First Day in January, 1921	NAME OF OWNER, At Noon on First Day of January, 1922	NAME OF OWNER, At Noon on First Day of January, 1923	DESCRIPTION OR BOUNDARY FOR ASSESSMENT	LOT	Block	Value of Real Estate 1919	Value of Improvements 1919	CHECK	Value of Real Estate 1920	Value of Improvements 1920	CHECK	Value of Real Estate 1921	Value of Improvements 1921	CHECK	Value of Real Estate 1922	Value of Improvements 1922	CHECK	Value of Real Estate 1923	Value of Improvements 1923	CHECK
Western Investment Co. of S. D.				WESTERN INVESTMENT CO. (D)		1	D	210			210			210			210		X	200		X
"						2		180			180			180			180			180		
"						3		180			180			180			180			180		
"						4		180			180			180			180			180		
"						5		180			180			180			180			180		
"						6		180			180			180			180			180		
"						7		180			180			180			180			180		
"						8		180			180			180			180			180		
"						9		180			180			180			180			180		
"						10		180			180			180			180			180		
"						11		180			180			180			180			180		
"						12		180			180			180			180			180		
"						13		180			180			180			180			180		
"						14		180			180			180			180			180		
"						15		180			180			180			180			180		
"						16		240			240			240			240		X	240		
"						17		360			360			360			360		X	360		
"						18		240			240			240			240			270		
"						19		240			240			240			240			270		
"						20		240			240			240			240			270		
"						21		240			240			240			240			270		
"						22		240			240			240			240			270		
"						23		240			240			240			240			270		
"						24		240			240			240			240			270		
"						25		240			240			240			240			270		
"						26		240			240			240			240			270		
William L Rush Western Investment Co. of S. D.		A. E. Lee		WESTERN INVESTMENT CO. (D)		27		240	250		240	250	X	240	380	X	240	380	X	270	380	X
"						28		240			240			240		X	240			270		X
"						29		240			240			240		X	240			270		X
"						30		240			240			240		X	240			270		X
"						31		300			300			300		X	300			300		X

THE LAST NAME GIVEN IS THE ONE TO WHOM PROPERTY IS ASSESSED

NAME OF OWNER, At Noon on First Day in January, 1919	NAME OF OWNER, At Noon on First Day in January, 1920	NAME OF OWNER, At Noon on First Day in January, 1921	NAME OF OWNER, At Noon on First Day of January, 1922	NAME OF OWNER, At Noon on First Day of January, 1923
Western Investment Co. of S. D.				WESTERN INVESTMENT CO. (8)
"				
"				
"				
"				
"	Western Investment Co. of S.D.			
"	"			
"	"			
"	"			
"	"			
"	"			
W H Taylor		Minnie D. Taylor		
Western Investment Co. of S. D.				WESTERN INVESTMENT CO. (8)
"				
"				
"				
"			

THE LAST NAME GIVEN IS THE ONE TO WHOM PROPERTY IS ASSESSED

NAME OF OWNER, At Noon on First Day in January, 1919	NAME OF OWNER, At Noon on First Day in January, 1920	NAME OF OWNER, At Noon on First Day in January, 1921	NAME OF OWNER, At Noon on First Day of January, 1922	NAME OF OWNER, At Noon on First Day of January, 1923
Western Investment Co. of S. D.				WESTERN INVESTMENT CO. ⑤
"				"
"	Mildred Chipman Western Investment Co of S.D.			Nora A. Munson
"				WESTERN INVESTMENT CO. ⑤
"	"			
"	"			
"	"			
"	"			
"	"			
"	"			
"	"			
"	"			
"	"			
"	"			
Western Investment Co. of S. D.				WESTERN INVESTMENT CO. ⑤
Western Investment Co. of S. D.				WESTERN INVESTMENT CO. ⑤
Sam Terry Smith Co Western Investment Co. of S. D.	Sam Terry Smith Exp			WESTERN INVESTMENT CO. ⑤
Western Investment Co. of S. D. Frank Cummings				WESTERN INVESTMENT CO. ⑤
Western Investment Co. of S. D.				WESTERN INVESTMENT CO. ⑤
Re-Sub.				
Re-Sub.				

THE LAST VALUE GIVEN IS THE ASSESSED VALUE FOR THE PRESENT YEAR

DESCRIPTION OR BOUNDARY FOR ASSESSMENT	LOT	Block	Value of Real Estate 1919	Value of Improvements 1919	CHECK	Value of Real Estate 1920	Value of Improvements 1920	CHECK	Value of Real Estate 1921	Value of Improvements 1921	CHECK	Value of Real Estate 1922	Value of Improvements 1922	CHECK	Value of Real Estate 1923	Value of Improvements 1923	CHECK
	1	G	180		X	180		X	180		X	180		X	180		X
	2		180		X	180		X	180		X	180		X	180		X
	3		180		X	180		✓	180		X	180		X	180		X
	4		180		X	180		X	180		X	180		X	180		X
	5		210		X	210		X	210		X	210		X	200		X
	6		180		X	180		X	180		X	180		X	180		X
	7		180		X	180		X	180		X	180		X	180		X
	8		180		X	180		X	180		X	180		X	180		X
	9		180		X	180		X	180		X	180		X	180		X
	10		180		X	180		X	180		X	180		X	200		X
	11		300		X	300		X	300		X	300		X	320		X
	12		240		X	240		X	240		X	240		X	250		X
	13		240		X	240		X	240		X	240		X	250		X
	14		240		X	240		X	240		X	240		X	250		X
	15		210		X	210		X	210		X	210		X	220		X
	16		210		X	210		X	210		X	210		X	220		X
	17		210		X	210		X	210		X	210		X	220		X
	18		300		X	300		X	300		X	300		X	320		X
		H	1200	60	X	1200	60	X	1200	90	X	1200	90	X	1200	90	X
		I	720		X	720		X	720		X	720		X	760		X
E ½ of ft Cleared 1917	TRACT	1	850		X	850		X	850		X	850		X	800		X
All Exc. N 1/4 240 ft			1290		X	1290		X	1290		X	1290		X	1200		X
E ½ of ft Cleared - all lying S of a line drawn from a pt 129.5 ft S of NW Cor of sd tract on upper or W'ly La Cresta Dr to a pt 705.5 ft S of NE Cor of sd tract on lower La Cresta Dr	TRACT	2	800		X	800		X	800		X	800		X	850		X
" All lying N of a line drawn from a pt 129.5 ft S of NW Cor of sd tract on upper W'ly La Cresta Dr to a pt 705.5 ft S of NE Cor of sd tract on lower La Cresta Dr	"	2	750		X	750		X	750		X	750		X	800		X
"	Tract	3	1800		X	1800		X	1800		X	1800		X	2000		X
Re-Sub.	Tract	4	0			0		Re-Sub. SEFTON PLACE									
Re-Sub.	Tract	5	0			0		Re-Sub. "		"							

THE LAST NAME GIVEN IS THE ONE TO WHOM PROPERTY IS ASSESSED

THE LAST VALUE GIVEN IS THE ASSESSED VALUE FOR THE PRESENT YEAR

NAME OF OWNER, At Noon on First Day in January, 1919	NAME OF OWNER, At Noon on First Day in January, 1920	NAME OF OWNER, At Noon on First Day in January, 1921	NAME OF OWNER, At Noon on First Day of January, 1922	NAME OF OWNER, At Noon on First Day of January, 1923	DESCRIPTION OR BOUNDARY FOR ASSESSMENT	LOT	Block	Value of Real Estate 1919	Value of Improvements 1919	CHECK	Value of Real Estate 1920	Value of Improvements 1920	CHECK	Value of Real Estate 1921	Value of Improvements 1921	CHECK	Value of Real Estate 1922	Value of Improvements 1922	CHECK	Value of Real Estate 1923	Value of Improvements 1923	CHECK
S. D. SECURITIES CO.						1		360			360			360			360			360		
"						2		360			360			360			360			360		
"						3		360			360			360			360			360		
"						4		450			450			450			540			540		
"						5		450			450			450			450			670		
"						6		390			390			390			390			540		
"						1917 Less street	7	170			170			170			170			270		
"						Less street	8	350			350			350			350			540		
"							9	390			390			390			390			540		
"							10	390			390			390			390			540		
"							11	390			390			390			390			540		
"							12	390			390			390			390			580		
"							13	390			390			390			390			670		
"							14	390			390			390			390			580		
"							15	450			450			450			450			670		
"							16	510			510			510			570			760		
"							17	540			540			540			540			1100		
"							18	540			540			540			540			1350		
"							19	600			600			600			600			1600		
Amelia C Bridges				Amelia C Bridges			20	840			840			840			840			2000		
"				"			21	720			720			720			720			1600		
S. D. SECURITIES CO.				"			22	720			720			720			720			1450		
"							23	600			600			600			600			800		
"							24	480			480			480			480			540		
"							25	150			150			150			150			130		
"							26	150			150			150			150			130		
"							27	150			150			150			150			130		
"							28	150			150			150			150			130		
"							29	150			150			150			150			130		
"							30	120			120			170			120			100		
"							31	120			120			170			120			100		
"							32	120			120			170			120			100		
"							33	240			240			240			240			220		
"						Less street 1917	34	275			275			275			275			540		
"						Less street	35	140			140			140			140			320		
"							36	300			300			300			300			320		
"							37	240			240			240			240			360		
"							38	240			240			240			240			900		
"							39	210			210			210			210			900		
"							40	180			180			180			180			320		
"							41	300			300			300			300			360		
"							42	240			240			240			240			270		
"							43	240			240			240			240			270		
"							44	240			240			240			240			270		
"							45	200			200			200			200			270		
"							46	240			240			240			240			270		
"							47	270			270			270			270			270		
"							48	300			300			300			300			320		
"							49	300			300			300			300			360		
"							50	420			420			420			420			630		
"							51	360			360			360			360			540		
"							52	480			480			480			480			720		
"							53	300			300			300			300			360		

THE LAST NAME GIVEN IS THE ONE TO WHOM PROPERTY IS ASSESSED

NAME OF OWNER, At Noon on First Day in January, 1919	NAME OF OWNER, At Noon on First Day in January, 1920	NAME OF OWNER, At Noon on First Day in January, 1921	NAME OF OWNER, At Noon on First Day of January, 1922	NAME OF OWNER, At Noon on First Day of January, 1923
S. D. SECURITIES CO.			S.D. Securities Co	
"			"	
"			"	
"			"	
"			"	
"			"	
"			"	
"			"	
"			"	
"			"	
"			"	
"			"	
"			"	
"			"	
"			"	
"			"	
"			S.D. Securities Co.	Francis M. Hinkle
"			S.D. Securities Co.	S.D. Securities Co
"			"	"
"			"	"
"			"	"
"			"	"
"			S.D. Securities Co	"
"			S.D. Securities NEly 20 ft Co	"
E.H. Uhl				
S.D. Securities Co.			S.D. Securities Co	
"			"	
S. D. SECURITIES CO.				
"				
"				
"				
"				
"				
Amelia C Bridges				
"				
"				
"				
"				
"				
"				
Stevens & Hartley				TAX DEED
S. D. SECURITIES CO.				
"				
"				
"				
"				
"				
S. D. SECURITIES CO.				S.D. Securities Co
"				"
"				"

THE LAST VALUE GIVEN IS THE ASSESSED VALUE FOR THE PRESENT YEAR

DESCRIPTION OR BOUNDARY FOR ASSESSMENT	LOT	Block	Value of Real Estate 1919	Value of Improvements 1919	CHECK	Value of Real Estate 1920	Value of Improvements 1920	CHECK	Value of Real Estate 1921	Value of Improvements 1921	CHECK	Value of Real Estate 1922	Value of Improvements 1922	CHECK	Value of Real Estate 1923	Value of Improvements 1923	CHECK
Cont'd.	54		300			300			300			300			360		
	55		300			300			300			300			360		
	56		300			300			300			300			360		
	57		300			300			300			300			360		
	58		300			300			300			300			360		
	59		300			300			300			300			450		
	60		300			300			300			300			320		
	61		300			300			300			300			450		
	62		240			240			240			240			360		
	63		240			240			240			240			100		
	64		240			240			240			240			270		
	65		240			240			240			240			220		
	66		240			240			240			240			360		
	67		480			480			480			480			720		
	68		390			390			390			390			580		
	69		450			450			450			450			670		
	70		510			510			510			570	300		900	1800	
	71		510			510			510			570			1100		
	72		510			510			510			570			1100		
	73		510			510			510			570			1100		
	74		510			510			510			570			1100		
	75		510			510			510			570			1100		
	76		300			300			300			300	150		2250	150	
all Exc. NEly 20 ft	77		840			840			840			800	40		100 2150		
	78		660			660			660			660			1350		
	79		600			600			600			600			900		
	80		600			600			600			600			720		
	81		570			570			570			570			720		
	82		570			570			570			570			720		
	83		540			540			540			540			720		
	84		510			510			510			510			630		
	85		390			390			390			390			540		
	86		300			300			300			300			540		
CRESTON DRIVE CLOSED	87		420			420			420			420			800		
"	88		480			480			480			480			900		
"	89		180			180			180			180			450		
"	90		180			180			180			180			450		
"	91		180			180			180			180			450		
"	92		420			420			420			420			720		
"	93		540			540			540			540			1100		
"	94		7200	12350		7200	12350		7200	12350		7200	12350		13500	12350	
	95		660			660			660			660			(1100)		
	96		660			660			660			660			1350		
	97		540			540			540			540			1350		
	98		540			540			540			540			1200		
	99		540			540			540			540			1200		
	100		12000			12000			17000			12000			18000		
below (D)			60			60			60			60			(130)		
	Fr.	A	30			30			30			30			50		
	Fr.	B	30			30			30			30			50		
	Fr.	C	30			30			30			30			50		
"	D														130		

THE LAST NAME GIVEN IS THE ONE TO WHOM PROPERTY IS ASSESSED

NAME OF OWNER, At Noon on First Day in January, 1919	NAME OF OWNER, At Noon on First Day in January, 1920	NAME OF OWNER, At Noon on First Day in January, 1921	NAME OF OWNER, At Noon on First Day of January, 1922	NAME OF OWNER, At Noon on First Day of January, 1923
R. K. Clarke				Union Trust Co of S.D.
"				
"				
"			

THE LAST NAME GIVEN IS THE ONE TO WHOM PROPERTY IS ASSESSED

NAME OF OWNER, At Noon on First Day in January, 1919	NAME OF OWNER, At Noon on First Day in January, 1920	NAME OF OWNER, At Noon on First Day in January, 1921	NAME OF OWNER, At Noon on First Day of January, 1922	NAME OF OWNER, At Noon on First Day of January, 1923
				Felsenheld Est Co
Rufus Choate Tr. Und 1/2				
Felsenheld Estate Co Und 1/2		Felsenheld Est Co. Und 1/2		
Southern Title Guaranty Co			TAX DEED	First Nat Bank of S.D.
"			TAX DEED	"
B L Vaughn				
"				
G C Arnold				
"				
J M McGrady				
"				
"				
"				
John Maletich	James G. Doane			
"	"			
Southern Title Guaranty Co				
"				
G C Arnold			TAX DEED	First Nat Bank of S.D.
"			TAX DEED	"
"				"
"				"
"				"
"				"
"				"
Ruth M Dawkins				"
"				
G C Arnold				First Nat Bank of S.D.

THE LAST VALUE GIVEN IS THE ASSESSED VALUE FOR THE PRESENT YEAR

DESCRIPTION OR BOUNDARY FOR ASSESSMENT	LOT	Block	Value of Real Estate 1919	Value of Improvements 1919	CHECK	Value of Real Estate 1920	Value of Improvements 1920	CHECK	Value of Real Estate 1921	Value of Improvements 1921	CHECK	Value of Real Estate 1922	Value of Improvements 1922	CHECK	Value of Real Estate 1923	Value of Improvements 1923	CHECK
	1	3	40			40			40			40			40		
	2		40			40			40			40			40		
	3		40			40			40			40			40		
	4		40			40			40			40			40		
	5		40			40			40			40			40		
	6		40			40			40			40			40		
	7		50			50			50			50			40		
	8		50			50			50			50			40		
	9		50			50			50			50			40		
	10		50			50			50			50			60		
	11		60			60			60			60			60		
all (Und. 1/2)	12		80			80	Und 1/2 Choate Est	✓	80	Choate Und 1/2	✓	80			80		
"	13		90			90	Und 1/2	✓	90			Und 1/2 Fels 90			80		
	14		80			80			80			80			80		
	15		80			80			80			80			80		
	16		80			80			80			80			80		
	17		80			80			80			80			80		
	18		80			80			80			80			80		
	19		80			80			80			80			80		
	20		60			60			60			60			60		
	21		50			50			50			50			40		
	22		50			50			50			50			40		
	23		50			50			50			50			40		
	24		40			40 (1400)			40 (1400)			40			40 (1340)		
	1	4	50			50		✓	50		✓	(50)		—	40		✓
	2		60			60		✓	60		✓	(60)		—	50		✓
	3		80			80		✓	80		✓	80		✓	70		✓
	4		80			80		✓	80		✓	80		✓	70		✓
	5		80			80		✓	80		✓	80		✓	70		✓
	6		80			80		✓	80		✓	80		✓	70		✓
	7		80			80		✓	80		✓	80		✓	70		✓
	8		80			80		✓	80		✓	80		✓	70		✓
	9		80			80		✓	80		✓	80		✓	70		✓
	10		80			80		✓	80		✓	80		✓	70		✓
	11		80			80		✓	80		✓	80		✓	70		✓
	12		90			90		✓	90		✓	90		✓	80		✓
	13		90			90		✓	90		✓	90		✓	80		✓
	14		75			75		✓	75		✓	75		✓	70		✓
	15		75			75		✓	75		✓	(75)		—	70		✓
	16		75			75		✓	75		✓	(75)		—	70		✓
	17		75			75		✓	75		✓	75		✓	70		✓
	18		60			60		✓	60		✓	60		✓	50		✓
	19		60			60		✓	60		✓	60		✓	50		✓
	20		45			45		✓	45		✓	45		✓	40		✓
	21		45			45		✓	45		✓	45		✓	40		✓
	22		45			45		✓	45		✓	45		✓	40		✓
	23		45			45		✓	45		✓	45		✓	40		✓
	24		45			45		✓	45		✓	45		✓	40		✓

THE LAST NAME GIVEN IS THE ONE TO WHOM PROPERTY IS ASSESSED

NAME OF OWNER, At Noon on First Day in January, 1919	NAME OF OWNER, At Noon on First Day in January, 1920	NAME OF OWNER, At Noon on First Day in January, 1921	NAME OF OWNER, At Noon on First Day of January, 1922	NAME OF OWNER, At Noon on First Day of January, 1923
				Rufus Choate, Jr.
Rufus Choate Jr und 1/2	Don Title Guaranty Co und 1/2		Rufus Choate Jr und 1/2	
Felsenheld Estate Co und 1/2	Rufus Choate Jr und 1/2	Felsenheld Est Co und 1/2		
				Felsenheld Est Co
Rufus Choate Jr und 1/2	Don Title Guaranty Co und 1/2		Rufus Choate Jr. und 1/2	
Felsenheld Estate Co und 1/2	Rufus Choate Jr. und 1/2		Felsenheld Estate Co und 1/2	

THE LAST VALUE GIVEN IS THE ASSESSED VALUE FOR THE PRESENT YEAR

DESCRIPTION OR BOUNDARY FOR ASSESSMENT	LOT	Block	Value of Real Estate 1919	Value of Improvements 1919	CHECK	Value of Real Estate 1920	Value of Improvements 1920	CHECK	Value of Real Estate 1921	Value of Improvements 1921	CHECK	Value of Real Estate 1922	Value of Improvements 1922	CHECK	Value of Real Estate 1923	Value of Improvements 1923	CHECK
	1	5	60			60			60			60			60		
	2		80			80			80			80			80		
	3		80			80			80			80			80		
	4		80			80			80			80			80		
	5		80			80			80			80			80		
	6		80			80			80			80			80		
	7		80			80			80			80			80		
	8		80			80			80			80			80		
	9		80			80			80			80			80		
	10		80			80			80			80			80		
	11		80			80			80			80			80		
Und. 1/2	12		90			90	Und 1/2	X	90	Choate Und 1/2	X	90		X	90	all	X
	13		90			90	Und 1/2 Choate	X	90			90		X	90		
	14		80			80			80			Und 1/2 80 Fels			80		
	15		80			80			80			80			80		
	16		80			80			80			80			80		
	17		80			80			80			80			80		
	18		80			80			80			80			80		
	19		80			80			80			80			80		
	20		80			80			80			80			80		
	21		80			80			80			80			80		
	22		80			80			80			80			80		
	23		80			80			80			80			80		
	24		60			60			60			60			60		
						1900			1900						1900		
	1	6	90			90			90			90			80		
	2		80			80			80			80			80		
	3		80			80			80			80			80		
	4		80			80			80			80			80		
	5		80			80			80			80			80		
	6		80			80			80			80			80		
	7		80			80			80			80			80		
	8		80			80			80			80			80		
	9		80			80			80			80			80		
	10		80			80			80			80			80		
	11		80			80			80			80			80		
all Und. 1/2	12		90			90	Und 1/2	X	90	Choate Und 1/2	X	90		X	80		X
	13		80			80		X	80	Und 1/2 Fels.	X	80		X	80		
	14		60			60			60			60			60		
	15		60			60			60			60			60		
	16		60			60			60			60			60		
	17		60			60			60			60			60		
	18		60			60			60			60			60		
	19		60			60			60			60			60		
	20		60			60			60			60			60		
	21		60			60			60			60			60		
	22		60			60			60			60			60		
	23		60			60			60			60			60		
	24		80			80			80			80			80		
						1740			1740						1720		

THE LAST NAME GIVEN IS THE ONE TO WHOM PROPERTY IS ASSESSED

THE LAST VALUE GIVEN IS THE ASSESSED VALUE FOR THE PRESENT YEAR

NAME OF OWNER, At Noon on First Day in January, 1919	NAME OF OWNER, At Noon on First Day in January, 1920	NAME OF OWNER, At Noon on First Day in January, 1921	NAME OF OWNER, At Noon on First Day of January, 1922	NAME OF OWNER, At Noon on First Day of January, 1923	DESCRIPTION OR BOUNDARY FOR ASSESSMENT	LOT	Block	Value of Real Estate 1919	Value of Improvements 1919	CHECK	Value of Real Estate 1920	Value of Improvements 1920	CHECK	Value of Real Estate 1921	Value of Improvements 1921	CHECK	Value of Real Estate 1922	Value of Improvements 1922	CHECK	Value of Real Estate 1923	Value of Improvements 1923	CHECK
San Ferry Smith Co				TAX DEED		1	7	75			75		X	75		✓	75		X	70		
"				TAX DEED		2		60			60		X	60		✓	60		X	50		
"				TAX DEED		3		60			60		X	60		✓	60		X	50		
"				TAX DEED		4		60			60		X	60		✓	60		X	50		
"				TAX DEED		5		60			60		X	60		✓	60		X	50		
"				TAX DEED		6		60			60		X	60		✓	60		X	50		
"				TAX DEED		7		60			60		X	60		✓	60		X	50		
"				TAX DEED		8		60			60		X	60		✓	60		X	50		
"				TAX DEED		9		60			60		X	60		✓	60		X	50		
"				TAX DEED		10		60			60		X	60		✓	60		X	50		
"				TAX DEED		11		60			60		X	60		✓	60		X	50		
"				TAX DEED		12		75			75		X	75		✓	75		X	70		
Peter Robinson	P. Robinson					13		60			60		X	60		X	60		X	50		X
"	"					14		60			60		X	60		X	60		X	50		X
Western Investment Co. of S. D.	Chas N. Woodworth					15		60			60		X	60		X	60		X	50		X
"	"					16		60			60		X	60		X	60		X	50		X
"	"					17		60			60		X	60		X	60		X	50		X
"	"					18		60			60		X	60		X	60		X	50		X
Courtaman Bldg Inv Co						19		60			60		X	60		✓	60		X	50		X
"						20		60			60		X	60		✓	60		X	50		X
"						21		60			60		X	60		✓	60		X	50		X
"						22		60			60		X	60		✓	60		X	50		X
Western Investment Co. of S. D.	Chas N. Woodworth					23		60			60		X	60		X	60		X	50		X
"	"					24		60			60		X	60		X	60		X	50		X
				Rufus Choate, Jr.		1	8	40			40			40			40			40		
						2		40			40			40			40			40		
						3		40			40			40			40			40		
						4		40			40			40			40			40		
						5		40			40			40			40			40		
						6		40			40			40			40			40		
						7		40			40			40			40			40		
						8		40			40			40			40			40		
						9		40			40			40			40			40		
						10		40			40			40			40			40		
						11		40			40			40			40			40		
Rufus Choate Jr Und 1/2 Felsenthell Estate Co Und 1/2	Land Title Guarantee Co Rufus Choate Jr. Und 1/2	Und 1/2 Felsenthell Est Co. 1/2	Rufus Choate Jr. Und 1/2			12		40			40		Und 1/2 X Und's chant X	40		✓ with exception	40		X	40		all X
					Und. 1/2	13		40			40			40		Und 1/2 ✓ Fels Est.	40			40		
					"	14		40			40			40			40			40		
						15		40			40			40			40			40		
						16		40			40			40			40			40		
						17		40			40			40		/	40			40		
						18		40			40			40			40			40		
						19		40			40			40			40			40		
						20		40			40			40			40			40		
						21		40			40			40			40			40		
						22		40			40			40			40			40		
						23		40			40			40			40			40		
						24		40			40			40			40			40		
								960			960			960			960			960		

THE LAST NAME GIVEN IS THE ONE TO WHOM PROPERTY IS ASSESSED

THE LAST VALUE GIVEN IS THE ASSESSED VALUE FOR THE PRESENT YEAR

NAME OF OWNER, At Noon on First Day in January, 1919	NAME OF OWNER, At Noon on First Day in January, 1920	NAME OF OWNER, At Noon on First Day in January, 1921	NAME OF OWNER, At Noon on First Day of January, 1922	NAME OF OWNER, At Noon on First Day of January, 1923	DESCRIPTION OR BOUNDARY FOR ASSESSMENT	LOT	Block	Value of Real Estate 1919	Value of Improvements 1919	CHECK	Value of Real Estate 1920	Value of Improvements 1920	CHECK	Value of Real Estate 1921	Value of Improvements 1921	CHECK	Value of Real Estate 1922	Value of Improvements 1922	CHECK	Value of Real Estate 1923	Value of Improvements 1923	CHECK
				Rufus Choate, Jr.		1	9	30												70		
						2		30												20		
						3		30												20		
						4		30												20		
						5		30												20		
						6		30												20		
						7		30												20		
						8		50												40		
						9		50												40		
						10		50												40		
Rufus Choate IV Und 1/2	Sen. Title Guaranty Co Und 1/2		Rufus Choate Jr. Und 1/2		Und. 1/2	11		50				Und 1/2							X	40		
Filmfield Estate Co. " 1/2	Rufus Choate Jr. Und 1/2 Filmfield Est Co.		1/2		"	12		60				Und 1/2	X		1/2 CHATE Und 1/2 Fe Is Est	X			X	60	Sale	X
						13		80											X	80		
						14		60												60		
						15		60												60		
						16		60												60		
						17		60												60		
						18		40												40		
						19		30												20		
						20		30												20		
						21		30												20		
						22		30												20		
						23		30												20		
						24		30												20		
								1010												840		
Charles C Crouch						1	10	20			✓									20		
"						2		20			✓									20		
"						3		20			✓									20		
"						4		30			✓									20		
"						5		40			✓									30		
"						6		60			✓									50		
"						7		60			✓									50		
"						8		60			✓									50		
"						9		60			✓									50		
"						10		60			✓									50		
"						11		60			✓									50		
"						12		80			✓									70		
"						13		30			✓									20		X
"						14		30			✓									20		
"						15		30			✓									20		
"						16		30			✓									20		
"						17		30			✓									20		
"						18		30			✓									20		
"						19		30			✓									20		
"						20		30			✓									20		
"						21		30			✓									20		
"						22		20			✓									20		
"						23		20			✓									20		
"						24		20			✓									20		
								1080												1120		

Index to Property in Western Add.

City of San Diego, California. Western Add. 187

THE LAST NAME GIVEN IS THE ONE TO WHOM PROPERTY IS ASSESSED

THE LAST VALUE GIVEN IS THE ASSESSED VALUE FOR THE PRESENT YEAR

NAME OF OWNER, At Noon on First Day in January, 1919	NAME OF OWNER, At Noon on First Day in January, 1920	NAME OF OWNER, At Noon on First Day in January, 1921	NAME OF OWNER, At Noon on First Day of January, 1922	NAME OF OWNER, At Noon on First Day of January, 1923	DESCRIPTION OR BOUNDARY FOR ASSESSMENT	LOT	Block	Value of Real Estate 1919	Value of Improvements 1919	CHECK	Value of Real Estate 1920	Value of Improvements 1920	CHECK	Value of Real Estate 1921	Value of Improvements 1921	CHECK	Value of Real Estate 1922	Value of Improvements 1922	CHECK	Value of Real Estate 1923	Value of Improvements 1923	CHECK
				Felsenheld Est Co		1	11		20											20		
						2			20											20		
						3			20											20		
						4			20											20		
						5			20											20		
						6			20											20		
						7			20											20		
						8			20											20		
						9			20											20		
						10			20											20		
						11			20											20		
Rufus Choate Jr. Und ½	San Diego Land & Town Co. Und 1/4		Rufus Choate Jr. Und ½		all Und. ½	12			20			Und ½ ✓	X		CHOATE ½ ✓			X		20		X
Felsenheld Est. Co " ½	Rufus Choate Jr. Und ½ Felsenheld Est. Co. 1/4				"	13			20			Und ½ Choate ½	X		Und ½ Fels. Est. ½	X		X		20		X
						14			20											20		
						15			20											20		
						16			20											20		
						17			20											20		
						18			20											20		
						19			20											20		
						20			20											20		
						21			20											20		
						22			20											20		
						23			20											20		
						24			20											20		
									480											480 ✓		
				Felsenheld Est Co		1	12		60											40		
						2			60											40		
						3			60											40		
						4			60											40		
						5			60											40		
						6			30											40		
						7			20											20		
						8			20											20		
						9			20											20		
						10			20											20		
Rufus Choate Jr. Und ½	San Diego Land & Town Co Und 1/4 ✓		Rufus Choate Jr. Und ½		all Und. ½	11			30			Und 1/4 ✓	X		CHOATE ½ ✓	X		X		20		X
Felsenheld Estate Co ½	Rufus Choate Jr. Und ½ Felsenheld Est Co. 1/4 ✓				"	12			30			Und ¼ Choate ¼	X		½ Fels Est. ½	X		X		20		X
						13			30											20		
						14			30											20		
						15			30											20		
						16			30											20		
						17			30											20		
						18			20											20		
						19			20											20		
						20			20											20		
						21			20											20		
						22			50											40		
						23			50											40		
						24			60											60		
									840											680 ✓		

Index to Property in Western Add.

THE LAST NAME GIVEN IS THE ONE TO WHOM PROPERTY IS ASSESSED

NAME OF OWNER, At Noon on First Day in January, 1919	NAME OF OWNER, At Noon on First Day in January, 1920	NAME OF OWNER, At Noon on First Day in January, 1921	NAME OF OWNER, At Noon on First Day of January, 1922	NAME OF OWNER, At Noon on First Day of January, 1923
Ed A. Sears			TAX DEED	
"			TAX DEED	
"			TAX DEED	
"

Index to Property in Western Add.

THE LAST NAME GIVEN IS THE ONE TO WHOM PROPERTY IS ASSESSED

NAME OF OWNER, At Noon on First Day in January, 1919	NAME OF OWNER, At Noon on First Day in January, 1920	NAME OF OWNER, At Noon on First Day in January, 1921	NAME OF OWNER, At Noon on First Day of January, 1922	NAME OF OWNER, At Noon on First Day of January, 1923
Western Investment Co. of S. D.	Chas N. Woodworth			
"	"			
"	"			
"	"			
Adelia D Mills				
"				
J S Benner				
"				
Western Investment Co. of S. D.	Chas N. Woodworth			
"	"			
"	"			
"	"			
"	"			
"	"			
"	"			
"	"			
"	"			
"	"			
Adelia D Mills				
"				
C.T. & Jennie M Wollam	Chas T & Jennie M Wollam	Jennie M. Wollam	Jennie M. Wollam	
"	"	"	"	
"	"	"	"	
N. J Holcomb				
"				
"				
"

Index to Property in Western Add.

City of San Diego, California.

THE LAST NAME GIVEN IS THE ONE TO WHOM PROPERTY IS ASSESSED

THE LAST VALUE GIVEN IS THE ASSESSED VALUE FOR THE PRESENT YEAR

NAME OF OWNER, At Noon on First Day in January, 1919	NAME OF OWNER, At Noon on First Day in January, 1920	NAME OF OWNER, At Noon on First Day in January, 1921	NAME OF OWNER, At Noon on First Day of January, 1922	NAME OF OWNER, At Noon on First Day of January, 1923	DESCRIPTION OR BOUNDARY FOR ASSESSMENT	LOT	Block	Value of Real Estate 1919	Value of Improvements 1919	CHECK	Value of Real Estate 1920	Value of Improvements 1920	CHECK	Value of Real Estate 1921	Value of Improvements 1921	CHECK	Value of Real Estate 1922	Value of Improvements 1922	CHECK	Value of Real Estate 1923	Value of Improvements 1923	CHECK
H. J. Holcomb						1	17	100						100		✓	100		X	90		
"						2		90						90		✓	90		✓	80		
"						3		90						90		✓	90		✓	80		
"						4		90						90		✓	90		✓	80		
"						5		90						90		✓	90		✓	80		
"						6		90						90		✓	90		✓	80		
"						7		90						90		✓	90		✓	80		
"						8		90						90		✓	90		✓	80		
"						9		90						90		✓	90		✓	80		
"						10		90						90		✓	90		✓	80		
"						11		90						90		✓	90		✓	80		
"						12		100					X	100		✓	100		X	90		
"						13		95					X	95		✓	95		X	90		X
"						14		85						85		✓	85		✓	80		
"						15		85						85		✓	85		✓	80		
"						16		85						85		✓	85		✓	80		
"						17		85						85		✓	85		✓	80		
"						18		85						85		✓	85		✓	80		
"						19		85						85		✓	85		✓	80		
"						20		85						85		✓	85		✓	80		
"						21		85						85		✓	85		✓	80		
"						22		85						85		✓	85		✓	80		
"						23		85						85		✓	85		✓	80		
"						24		90						90		✓	90		X	90		
																				1960		
Adelia D Mills						1	18	90					X	90		X	90		X	90		X
"						2		75					X	75		X	75		X	80		X
Julius Hiest						3		75					X	75		X	75		X	80		X
"						4		75					X	75		X	75		X	80		X
Geo K & Alice Keck				Geo. P. Young		5		75					X	75		✓	75		X	80		X
"				Geo K & Alice Keck		6		75					X	75		✓	75		X	80		X
Homer Fenters						7		90					X	90		X	90		X	90		X
"						8		90					X	90		X	90		X	90		X
J. L. Kerr						9		90					X	90		✓	90		✓	90		X
"						10		90					X	90		✓	90		✓	90		X
S. O. Paulsen						11		90					X	90		✓	90		✓	90		X
John Kynder			Grace M. Kynder			12		100					X	100		✓	100		X	100		X
"	"	"	"			13		100					X	100		X	100		X	90		X
E. H. Loring						14		90					X	90		X	90		X	80		X
"						15		90					X	90		X	90		X	80		X
M. L. & E. R. Breen	Margaret L. Breen	Ellen R. Breen				16		90					X	90		X	90		X	80		X
"	"	"				17		90					X	90		X	90		X	80		X
Edith L Davidson						18		90					X	90		X	90		X	80		X
Mary Lee						19		90					X	90		✓	90		X	80		X
Roy Cline						20		90					X	90		✓	90		X	80		X
"						21		90					X	90		X	90		X	80		X
Adelia D Mills						22		90					X	90		X	90		X	80		X
"						23		90					X	90		X	90		X	80		X
						24		100					X	100		X	100		X	90		X

THE LAST NAME GIVEN IS THE ONE TO WHOM PROPERTY IS ASSESSED

NAME OF OWNER, At Noon on First Day in January, 1919	NAME OF OWNER, At Noon on First Day in January, 1920	NAME OF OWNER, At Noon on First Day in January, 1921	NAME OF OWNER, At Noon on First Day of January, 1922	NAME OF OWNER, At Noon on First Day of January, 1923
H. J. Holcomb				
"				
"				
"				
"				
"				
"				
"				
"				
"				
"				
"				
"				
"				
"				
"				
"				
"				
"				
"				
"				
"				
Kate Isaacs				
"				
"				
"				
"				
"				
"				
"				
"				
"				
"				
"				
"				
"				
"				
"				
"				
"				
"				
"				
"				
"				
"				
"				

THE LAST VALUE GIVEN IS THE ASSESSED VALUE FOR THE PRESENT YEAR

DESCRIPTION OR BOUNDARY FOR ASSESSMENT	LOT	Block	Value of Real Estate 1919	Value of Improvements 1919	CHECK	Value of Real Estate 1920	Value of Improvements 1920	CHECK	Value of Real Estate 1921	Value of Improvements 1921	CHECK	Value of Real Estate 1922	Value of Improvements 1922	CHECK	Value of Real Estate 1923	Value of Improvements 1923	CHECK
	1	19	30												30		
	2		30												30		
	3		30												30		
	4		30												30		
	5		30												30		
	6		30												30		
	7		60												50		
	8		60												50		
	9		60												50		
	10		60												50		
	11		60												50		
	12		75												70		
	13		90					X			✓		X		90		X
	14		75												80		
	15		60												60		
	16		60												60		
	17		60												60		
	18		60												60		
	19		45												50		
	20		45												50		
	21		45												50		
	22		45												50		
	23		45												50		
	24		45												50		
															1210		
	1	20	90												80		
	2		50												40		
Less R of W	3		60												50		
"	4		60												50		
"	5		30												20		
"	6		15												20		
"	7		15												20		
"	8		15												20		
"	9		30												20		
Less R of W	10		45												40		
	11		50												40		
	12		90					X			✓		X		80		X
	13		60												50		
	14		30												20		
	15		30												20		
	16		30												20		
	17		30												20		
	18		30												20		
	19		30												20		
Less R of W	20		25												20		
"	21		25												20		
"	22		15												20		
"	23		15												20		
"	24		30												20		
															750		

THE LAST NAME GIVEN IS THE ONE TO WHOM PROPERTY IS ASSESSED

THE LAST VALUE GIVEN IS THE ASSESSED VALUE FOR THE PRESENT YEAR

NAME OF OWNER, At Noon on First Day in January, 1919	NAME OF OWNER, At Noon on First Day in January, 1920	NAME OF OWNER, At Noon on First Day in January, 1921	NAME OF OWNER, At Noon on First Day of January, 1922	NAME OF OWNER, At Noon on First Day of January, 1923	DESCRIPTION OR BOUNDARY FOR ASSESSMENT	LOT	Block	Value of Real Estate 1919	Value of Improvements 1919	CHECK	Value of Real Estate 1920	Value of Improvements 1920	CHECK	Value of Real Estate 1921	Value of Improvements 1921	CHECK	Value of Real Estate 1922	Value of Improvements 1922	CHECK	Value of Real Estate 1923	Value of Improvements 1923	CHECK
WESTERN INVESTMENT CO. of S.D.			Benjamin F Bledsoe			1	21	20					✓	40		✓	30		X	60		
"			"			2		50					X	50		✓	50		X	40		X
"			"			3		45					X	45		✓	45		X	40		
"			"			4		45					X	45		✓	45		X	40		
"			"			5		45					X	45		✓	45		X	40		
"			R.W. Chadwick N½			6		45					X	45		✓	45		X	40		
R.W. Chadwick S½			" S½		all N⅓	7		20					X	40		✓	20		X	40		
"			"		S⅓	7		25					X	35		✓	25		X	20		
WESTERN INVESTMENT CO. of S.D.			"		all S⅓	8		25					X	35		✓	25		X	40		
"			R.W. Chadwick N½		N⅓	8		20					X	30		✓	20		X	20		
R.W. Chadwick			" S½		all N⅓	9		20					X	30		✓	20		X	40		
"			"		S⅓	9		25					X	35		✓	25		X	20		X
WESTERN INVESTMENT CO. of S.D.			"		all S⅓	10		25					X	35		✓	25		X	40		
"			"		N⅓	10		20					X	30		✓	20		X	20		
R.W. Chadwick			"		all N⅓	11		20					X	30		✓	20		X	60		
"			"		S⅓	11		30	40		30	40	X	30	60	✓	30	60	X	30	60	
WESTERN INVESTMENT CO. of S.D.			"		all S½	12		55			55		X	55		✓	55		X	100		
R.D. Carter	Robert D Carter	Erwin D. Norris			N½	12		35					X	35		✓	35		X	50		
"	"	"				13		100					X	100		X	100		X	100		X
L.S. Thiene		L.S. & Paul G Thiene				14		75					X	75		X	75		X	70		X
"		"				15		75					X	75		X	75		X	70		X
Francis J Dyer						16		75					X	75		X	75		X	70		X
"						17		75					X	75		✓	75		X	70		X
John Szobassi	G.U. Finacorn					18		75					X	75		✓	75		X	70		X
"	"					19		75					X	75		X	75		X	70		X
Chris Jorgenson Est X						20		75					X	75		X	75		X	70		X
"						21		45					X	45		✓	45		X	40		X
"						22		45					X	45		✓	45		X	40		X
"						23		45					X	45		✓	45		X	40		X
"						24		75					X	75		✓	75		X	70		X
A. Underhill						1	22	90					X	90		✓	90		X	80		X
"						2		90					X	90		✓	90		X	80		
"						3		90					X	90		✓	90		X	80		
"						4		90					X	90		✓	90		X	80		
"						5		90					X	90		✓	90		X	80		
"						6		90					X	90		✓	90		X	80		
"						7		90					X	90		✓	90		X	80		
"						8		90					X	90		✓	90		X	80		
"						9		90					X	90		✓	90		X	80		
"						10		90					X	90		✓	90		X	80		
"						11		90					X	90		✓	90		X	80		X
"						12		100					X	100		✓	100		X	90		
"						13		45					X	45		✓	45		X	50		
"						14		45					X	45		✓	45		X	50		
"						15		45					X	45		✓	45		X	50		
"						16		45					X	45		✓	45		X	50		
"						17		45					X	45		✓	45		X	50		
"						18		45					X	45		✓	45		X	50		
"						19		45					X	45		✓	45		X	50		
"						20		45					X	45		✓	45		X	50		
"						21		45					X	45		✓	45		X	50		
"						22		45					X	45		✓	45		X	50		
"						23		45					X	45		✓	45		X	50		
"						24		45					X	45		✓	45		X	50		

City of San Diego, California.

THE LAST NAME GIVEN IS THE ONE TO WHOM PROPERTY IS ASSESSED

NAME OF OWNER, At Noon on First Day in January, 1919	NAME OF OWNER, At Noon on First Day in January, 1920	NAME OF OWNER, At Noon on First Day in January, 1921	NAME OF OWNER, At Noon on First Day of January, 1922	NAME OF OWNER, At Noon on First Day of January, 1923
A. Underhill				
"				
"				
"				
"				
"				
"				
"				
"				
"				
"				
"				
"				
"				
"				
"				
"				
"				
"				
"				
"				
G. C. Arnold	Charles McMahon	Ethel McMahon	Charles McMahon	
"	"	"	"	
"	G. C. Arnold	TAX DEED		First Nat'l Bank of S.D. assd 1922
"	"	TAX DEED		"
"	"	G. C. Arnold		"
"	"	"		"
A. J. Bell				TAX DEED
G. C. Arnold				First Nat'l Bank of S.D.
"				"
"				"
"				TAX DEED
Sam Ferry Smith Co				TAX DEED
"				TAX DEED
"				TAX DEED
"				TAX DEED
"				TAX DEED
"				TAX DEED
G. C. Arnold				First Nat'l Bank of S.D.
"				"
"				"
"				"
"				"

THE LAST VALUE GIVEN IS THE ASSESSED VALUE FOR THE PRESENT YEAR

DESCRIPTION OR BOUNDARY FOR ASSESSMENT	LOT	Block	Value of Real Estate 1919	Value of Improvements 1919	CHECK	Value of Real Estate 1920	Value of Improvements 1920	CHECK	Value of Real Estate 1921	Value of Improvements 1921	CHECK	Value of Real Estate 1922	Value of Improvements 1922	CHECK	Value of Real Estate 1923	Value of Improvements 1923	CHECK
—	1	23	100												100		
	2		90												90		
	3		90												90		
	4		90												90		
	5		90												90		
	6		90												90		
	7		90												90		
	8		90												90		
	9		90												90		
	10		90												90		
	11		90												90		
	12		90												90		
	13		45												40		
	14		45												40		
	15		45												40		
	16		60												50		
	17		75												70		
	18		100												90		
	19		100												90		
	20		100												90		
	21		100												90		
	22		100												90		
	23		100												90		
	24		100												90		
															1960		
	1	24	60												50		
	2		50												40		
	3		50												40		
	4		50												40		
	5		50												40		
	6		50												40		
	7		35												30		
	8		35												30		
	9		30												30		
	10		25												20		
	11		25												20		
	12		25												20		
	13		30												30		
	14		30												30		
	15		30												30		
	16		30												30		
	17		30												30		
	18		30												30		
	19		30												30		
	20		30												30		
	21		30												30		
	22		30												30		
	23		30												30		
	24		30												30		

THE LAST NAME GIVEN IS THE ONE TO WHOM PROPERTY IS ASSESSED

NAME OF OWNER, At Noon on First Day in January, 1919	NAME OF OWNER, At Noon on First Day in January, 1920	NAME OF OWNER, At Noon on First Day in January, 1921	NAME OF OWNER, At Noon on First Day of January, 1922	NAME OF OWNER, At Noon on First Day of January, 1923
H. H. Hermse				Richmond Inv. Co.
"				
"				
"			

THE LAST NAME GIVEN IS THE ONE TO WHOM PROPERTY IS ASSESSED

NAME OF OWNER, At Noon on First Day in January, 1919	NAME OF OWNER, At Noon on First Day in January, 1920	NAME OF OWNER, At Noon on First Day in January, 1921	NAME OF OWNER, At Noon on First Day of January, 1922	NAME OF OWNER, At Noon on First Day of January, 1923
Rufus Choate Jr				Rufus Choate, Jr.
"				
"				
"			

The Last Name Given is the One to Whom Property is Assessed

The Last Value Given is the Assessed Value for the Present Year

Name of Owner, At Noon on First Day in January, 1919	Name of Owner, At Noon on First Day in January, 1920	Name of Owner, At Noon on First Day in January, 1921	Name of Owner, At Noon on First Day of January, 1922	Name of Owner, At Noon on First Day of January, 1923	Description or Boundary for Assessment	Lot	Block	Value of Real Estate 1919	Value of Improvements 1919	Check	Value of Real Estate 1920	Value of Improvements 1920	Check	Value of Real Estate 1921	Value of Improvements 1921	Check	Value of Real Estate 1922	Value of Improvements 1922	Check	Value of Real Estate 1923	Value of Improvements 1923	Check
John Work Est	Margaret B. Work Admx					1	29	25												20		
"	"					2		25												20		
"	"					3		25												20		
"	"					4		25												20		
"	"					5		25												20		
"	"					6		25												20		
"	"					7		25												20		
"	"					8		25												20		
"	"					9		25												20		
"	"					10		25												20		
"	"					11		25												20		
"	"					12		25												20		
"	"					13		25					X						X	20		X
"	"					14		25												20		
"	"					15		25												20		
"	"					16		25												20		
"	"					17		25												20		
"	"					18		25												20		
"	"					19		25												20		
"	"					20		25												20		
"	"					21		25												20		
"	"					22		25												20		
"	"					23		25												20		
"	"					24		25												20		
								600												480		
				Rufus Choate, Tr.		1	30	30												20		
						2		30												20		
						3		30												20		
						4		30												20		
						5		30												20		
						6		30												20		
						7		30												20		
						8		30												20		
						9		30												20		
						10		30												20		
						11		30												20		
Rufus Choate Tr Und 1/2	Son Title & Guarantee Co Und 1/2		Rufus Choate Tr. Und 1/2		Und. 1/2	12		30				Und 1/2	X		1/2 Choate Est	X			X	20	all	X
Felsenheld Estate Co " 1/2	Rufus Choate Tr. Und 1/2 Felsenheld Est Co. 1/2				"	13		30				Und 1/2 Choate	X		Und 1/2 Fels. Est.	X			X	20		
						14		30												20		
						15		30												20		
						16		30												20		
						17		30												20		
						18		30												20		
						19		30												20		
						20		30												20		
						21		30												20		
						22		30												20		
						23		30												20		
						24		30												20		
								720												480		

THE LAST NAME GIVEN IS THE ONE TO WHOM PROPERTY IS ASSESSED

THE LAST VALUE GIVEN IS THE ASSESSED VALUE FOR THE PRESENT YEAR

NAME OF OWNER, At Noon on First Day in January, 1919	NAME OF OWNER, At Noon on First Day in January, 1920	NAME OF OWNER, At Noon on First Day in January, 1921	NAME OF OWNER, At Noon on First Day of January, 1922	NAME OF OWNER, At Noon on First Day of January, 1923	DESCRIPTION OR BOUNDARY FOR ASSESSMENT	LOT	Block	Value of Real Estate 1919	Value of Improvements 1919	CHECK	Value of Real Estate 1920	Value of Improvements 1920	CHECK	Value of Real Estate 1921	Value of Improvements 1921	CHECK	Value of Real Estate 1922	Value of Improvements 1922	CHECK	Value of Real Estate 1923	Value of Improvements 1923	CHECK
H J Holcomb						1	31	25												20		
"						2		25												20		
"						3		25												20		
"						4		25												20		
"						5		25												20		
"						6		25												20		
"						7		25												20		
"						8		25												20		
"						9		25												20		
"						10		25												20		
"						11		25					X			✓			X	20		X
"						14		25												20		
"						15		25												20		
"						16		25												20		
"						17		25												20		
"						18		25												20		
"						19		25												20		
"						20		25												20		
"						21		25												20		
"						22		25												20		
"						23		25												20		
"						24		25												20		
																				440		
H J Holcomb						1	32	15												20		
"						2		15												20		
"						3		15												20		
"						4		15												20		
"						5		15												20		
"						6		15												20		
"						7		15												20		
"						8		15												20		
"						9		15												20		
"						10		15												20		
"						11		15					X			✓			X	20		X
"						14		60												20		
"						15		60												20		
"						16		60												20		
"						17		60												20		
"						18		60												20		
"						19		60												20		
"						20		25												20		
"						21		25												20		
"						22		25												20		
"						23		25												20		
"						24		25												20		
																				440		

THE LAST NAME GIVEN IS THE ONE TO WHOM PROPERTY IS ASSESSED

NAME OF OWNER, At Noon on First Day in January, 1919	NAME OF OWNER, At Noon on First Day in January, 1920	NAME OF OWNER, At Noon on First Day in January, 1921	NAME OF OWNER, At Noon on First Day of January, 1922	NAME OF OWNER, At Noon on First Day of January, 1923
H. J. Holcomb				
"				
"				
"

THE LAST NAME GIVEN IS THE ONE TO WHOM PROPERTY IS ASSESSED

NAME OF OWNER, At Noon on First Day in January, 1919	NAME OF OWNER, At Noon on First Day in January, 1920	NAME OF OWNER, At Noon on First Day in January, 1921	NAME OF OWNER, At Noon on First Day of January, 1922	NAME OF OWNER, At Noon on First Day of January, 1923
H. J. Holcomb				
"				
"				
"				
"				
"				
"				
"				
"				
"				
"				
"				
"				
"				
"				
"				
"				
"				
"				
"				
"				
"				
Western Investment Co. of S. D.				WESTERN INVESTMENT CO. ⑤
"				
"				
"				
"				
"				
"				
D. C. & L. M. Carrell		D. C. Carrell	D. C. & L. M. Carrell	
"		"	"	
"		"	"	
"		"	"	
"		"	"	
"		"	"	
"		"	"	
Western Investment Co. of S. D.				WESTERN INVESTMENT CO. ⑥
"				
"				
"				
"				
"				

THE LAST VALUE GIVEN IS THE ASSESSED VALUE FOR THE PRESENT YEAR

DESCRIPTION OR BOUNDARY FOR ASSESSMENT	LOT	Block	Value of Real Estate 1919	Value of Improvements 1919	CHECK	Value of Real Estate 1920	Value of Improvements 1920	CHECK	Value of Real Estate 1921	Value of Improvements 1921	CHECK	Value of Real Estate 1922	Value of Improvements 1922	CHECK	Value of Real Estate 1923	Value of Improvements 1923	CHECK
	1	35	30												20		
	2		30												20		
	3		30												20		
	4		30												20		
	5		30												20		
	6		30												20		
	7		30												20		
	8		30												20		
	9		30												20		
	10		30												20		
	11		30					X			✓			X	20		X
	14		30												20		
	15		30												20		
	16		30												20		
	17		30												20		
	18		30												20		
	19		30												20		
	20		30												20		
	21		30												20		
	22		30												20		
	23		30												20		
	24		30												20		
			660												440		
	1	36	25					X			X			X	20		X
	2		25					X			X			X	20		X
	3		25					X			X			X	20		X
	4		25					X			X			X	20		X
	5		25					X			X			X	20		X
	6		25					X			X			X	20		X
	7		25					X			X			X	20		X
	8		25					X			X			X	20		X
	9		25					X			X			X	20		X
	10		25					X			X			X	20		X
	11		25					X			X			X	20		X
	14		25					X			X			X	20		X
	15		25					X			X			X	20		X
	16		25					X			X			X	20		X
	17		25					X			X			X	20		X
	18		25					X			X			X	20		X
	19		25					X			X			X	30		X
	20		25					X			X			X	20		X
	21		25					X			X			X	20		X
	22		25					X			X			X	20		X
	23		25					X			X			X	20		X
	24		25					X			X			X	20		X

Index to Property in Western Add.

City of San Diego, California.

THE LAST NAME GIVEN IS THE ONE TO WHOM PROPERTY IS ASSESSED

NAME OF OWNER, At Noon on First Day in January, 1919	NAME OF OWNER, At Noon on First Day in January, 1920	NAME OF OWNER, At Noon on First Day in January, 1921	NAME OF OWNER, At Noon on First Day of January, 1922	NAME OF OWNER, At Noon on First Day of January, 1923
Lucy D Hurr				
"				
S. M. Daley			TAX DEED	
"			TAX DEED	
Una V. Daley			TAX DEED	
"			TAX DEED	
G C Arnold				First Nat'l Bank of S.D.
"				"
"				"
"				"
"				"
"				"
"				"
"				"
"				"
"				"
"				"
"				"
"				"
"				"
"				"
"				"
"				"
"				"
"				"
Sam Terry Smith Co				TAX DEED
"				TAX DEED
"				TAX DEED
Herbert A Whitney			TAX DEED	
Rufus Choate Jr.				Rufus Choate, Jr.
Rufus Choate Jr. Und ½	Southern Title Guaranty Co mort		Rufus Choate 2a und ½	
Felsenheld Estate Co " ½	Rufus Choate Jr Und ½ Lots 5 to 11 Felsenheld Est Co 14-20		5 to 11 Felsenheld Est Co 14-20	
Sam Terry Smith Co				TAX DEED
"				TAX DEED
"				TAX DEED
"				TAX DEED

THE LAST VALUE GIVEN IS THE ASSESSED VALUE FOR THE PRESENT YEAR

DESCRIPTION OR BOUNDARY FOR ASSESSMENT	LOT	Block	Value of Real Estate 1919	Value of Improvements 1919	CHECK	Value of Real Estate 1920	Value of Improvements 1920	CHECK	Value of Real Estate 1921	Value of Improvements 1921	CHECK	Value of Real Estate 1922	Value of Improvements 1922	CHECK	Value of Real Estate 1923	Value of Improvements 1923	CHECK
	1	37	30					✓			✓	30		✓	30		✓
	2		30					✓			✓	30		✓	30		✓
	3		30					✓			✓	30		✓	30		✓
	4		30					✓			✓	30		✓	30		✓
	5		30					✓			✓	30		✓	20		✓
	6		30					✓			✓	30		✓	20		✓
	7		30					✓			✓	30		✓	30		✓
	8		30					✓			✓	30		✓	30		✓
	9		30					✓			✓	30		✓	30		✓
	10		30					✓			✓	30		✓	30		✓
	11		30					✓			✓	30		✓	30		✓
	14		30					✓			✓	30		✓	30		✓
	15		30					✓			✓	30		✓	30		✓
	16		30					✓			✓	30		✓	30		✓
	17		30					✓			✓	30		✓	30		✓
	18		30					✓			✓	30		✓	30		✓
	19		30					✓			✓	30		✓	30		✓
	20		30					✓			✓	30		✓	30		✓
	21		30					✓			✓	30		✓	30		✓
	22		30					✓			✓	30		✓	30		✓
	23		30					✓			✓	30		✓	30		✓
	24		30					✓			✓	30		✓	30		✓
	1	38	40					✓			✓	40		✓	40		—
	2		40					✓			✓	40		✓	40		—
	3		40					✓			✓	40		✓	40		—
Und ½	4		20					✓			✓	20		—	20		—
" ½	4		20					✓	Const of Und ½		✓	20		✓	20		✓
	5		40												40		
	6		40												40		
	7		40												40		
	8		40												40		
	9		40												40		
	10		40												40		
all Und ⅓	11		40												40		all ✓
	14		30												20		
	15		30												20		
	16		30												20		
	17		30												20		
	18		30												20		
	19		30												20		
	20		30												20		
	21		30												20		
	22		30												20		
	23		30												20		
	24		30												20		

THE LAST NAME GIVEN IS THE ONE TO WHOM PROPERTY IS ASSESSED

THE LAST VALUE GIVEN IS THE ASSESSED VALUE FOR THE PRESENT YEAR

NAME OF OWNER, At Noon on First Day in January, 1919	NAME OF OWNER, At Noon on First Day in January, 1920	NAME OF OWNER, At Noon on First Day in January, 1921	NAME OF OWNER, At Noon on First Day of January, 1922	NAME OF OWNER, At Noon on First Day of January, 1923	DESCRIPTION OR BOUNDARY FOR ASSESSMENT	LOT	Block	Value of Real Estate 1919	Value of Improvements 1919	CHECK	Value of Real Estate 1920	Value of Improvements 1920	CHECK	Value of Real Estate 1921	Value of Improvements 1921	CHECK	Value of Real Estate 1922	Value of Improvements 1922	CHECK	Value of Real Estate 1923	Value of Improvements 1923	CHECK
Rufus Choate Jr Und 1/2				Rufus Choate, Jr.	all Und. 1/2	1	39	90				Und 1/2 Choate Jr	✓		Choate Jr Und 1/2	✓				80		
Rufus Choate Und 1/2					"	2		80				Und 1/2	✓				Choate		✓	80		
						3		80												80		
						4		60												60		
						5		60												60		
Rufus Choate Jr Und 1/2	San Diego Land and Town Co Und 1/2 Rufus Choate Und 1/2				all Und. 1/2	6		50				Und 1/2	✓		Choate Jr 1/2	✓				40		all ✓
Filsenfeld Estate Co " 1/2	Rufus Choate Jr. Und 1/2 Filsenfeld Est Co. Und 1/2				"	7		50				Und 1/2 Choate	✓		Und 1/2 Filsenfeld Est					40		
						8		50												40		
						9		50												40		
						10		50												40		
N. F. Donovan						11		50					✓			✓				40		✓
Rufus Choate Jr		#		Rufus Choate, Jr.	all Und. 1/2	14		25					✓			✓				40		✓
Rufus Choate					"	(14)		25					✓			✓				0		—
N. F. Donovan						15		50					✓			✓				40		✓
"						16		50					✓			✓				40		✓
Rufus Choate Jr				Rufus Choate, Jr.	all Und. 1/2	17		50				Und 1/2 Choate	✓		Choate 1/2	✓				40		✓
Rufus Choate				"	"	18		50				Und 1/2	✓			✓				40		✓
Ada J Patterson						19		50					✓			✓				40		✓
"						20		50					✓			✓				40		✓
Rufus Choate Jr.				Rufus Choate, Jr.	all Und. 1/2 BE	21		25					✓			✓				40		✓
Rufus Choate						(21)		25					✓			✓				0		—
See Comm. Sav. Bank			See Comm. Savings Bk of S Diego			22		60					✓			✓				60		✓
"			"			23		60					✓			✓				60		✓
"			"			24		80					✓			✓				80		✓
						1	40	90					✓			✓			✓	80		
						2		50					✓			✓			✓	40		
						3		50					✓			✓			✓	40		
						4		50					✓			✓			✓	40		
						5		50					✓			✓			✓	40		✓
						6		50					✓			✓			✓	40		
						7		50					✓			✓			✓	40		
						8		50					✓			✓			✓	40		
						9		50					✓			✓			✓	400 40		
Sam Terry Smith Co				TAX DEED		10		50					✓			✓			✓	40		—
"				TAX DEED		11		50					✓			✓			✓	40		—
"				TAX DEED		14		90					✓			✓			✓	80		✓
Elizabeth E Jones						15		90					✓			✓			✓	80		✓
H. J Holcomb						16		90					✓			✓			✓	80		
"						17		90					✓			✓			✓	80		
"						18		90					✓			✓			✓	80		
"						19		90					✓			✓			✓	80		✓
"						20		90					✓			✓			✓	80		✓
"						21		90					✓			✓			✓	80		✓
"						22		90					✓			✓			✓	80		
"						23		90					✓			✓			✓	80		
"						24		120					✓			✓			✓	100		
																				740		

Index to Property in - SEFTON-PLACE -

City of San Diego, California.

THE LAST NAME GIVEN IS THE ONE TO WHOM PROPERTY IS ASSESSED

THE LAST VALUE GIVEN IS THE ASSESSED VALUE FOR THE PRESENT YEAR

NAME OF OWNER, At Noon on First Day in January, 1919	NAME OF OWNER, At Noon on First Day in January, 1920	NAME OF OWNER, At Noon on First Day in January, 1921	NAME OF OWNER, At Noon on First Day of January, 1922	NAME OF OWNER, At Noon on First Day of January, 1923	DESCRIPTION OR BOUNDARY FOR ASSESSMENT	LOT	Block	Value of Real Estate 1919	Value of Improvements 1919	CHECK	Value of Real Estate 1920	Value of Improvements 1920	CHECK	Value of Real Estate 1921	Value of Improvements 1921	CHECK	Value of Real Estate 1922	Value of Improvements 1922	CHECK	Value of Real Estate 1923	Value of Improvements 1923	CHECK
Sefton Investment Co						A	-	10500	8000		10500	8000	X	10500	8000	X	10500	8000	X	10500	8000	X
Sefton Investment Co.						B	-	250			250		X	250		X	250		X	270		X

Index to Property in J.S.SCHIRM COMMERCIAL CO^S RE SUB^d OF BLOCK 477 C.C.SEAMAN^S SUB^d Map 530. MAP 1711-

THE LAST NAME GIVEN IS THE ONE TO WHOM PROPERTY IS ASSESSED

NAME OF OWNER, At Noon on First Day in January, 1919	NAME OF OWNER, At Noon on First Day in January, 1920	NAME OF OWNER, At Noon on First Day in January, 1921	NAME OF OWNER, At Noon on First Day of January, 1922	NAME OF OWNER, At Noon on First Day of January, 1923
		J S Schirm Com Co	Albert R Johnson	
		"		Ethel C. Shapiro
		"		
		Mrs. J. R. Driggs	J. C. Uletts	
		F. W. Taylor	Frederick W. Taylor	
		Roy D. Sarah V. Kirkpatrick		
		Mamie B. Adams		
		J. S. Schirm Com Co		
		"		Albert H. Weitekamp
		Sadie Collins		
		Thos Dallas		
		Louis Schirm Jr	A.B. Bowman.	
		J S Schirm Com Co	C.W. & Carrie L. Prewott	Harry A & Eva F. Grove
		"		Minnie Eyerman
		"	J. S. Schirm Coml Co.	Adelia A. Couts
		"	Stillman & Virginia Rowe	
		"	J. S. Schirm Coml. Co.	
		"	Dr R. S. Penwarden	Raymond S. Penwarden

City of San Diego, California. J.S.SCHIRM COMMERCIAL CO^S RE SUB^D OF BLOCK 477 C.C.SEAMAN^S SUB^d Map 530. MAP 1711.

THE LAST VALUE GIVEN IS THE ASSESSED VALUE FOR THE PRESENT YEAR

DESCRIPTION OR BOUNDARY FOR ASSESSMENT	LOT	Block	Value of Real Estate 1919	Value of Improvements 1919	CHECK	Value of Real Estate 1920	Value of Improvements 1920	CHECK	Value of Real Estate 1921	Value of Improvements 1921	CHECK	Value of Real Estate 1922	Value of Improvements 1922	CHECK	Value of Real Estate 1923	Value of Improvements 1923	CHECK
	1								550	820	✓	550	820	X	1250	820	X
	2								550	150	✓	550	750	X	1250	750	X
	3								750	750	✓	750	750	X	1600	750	X
	4								700	750	X	700	750	X	1450	750	X
	5								950	820	X	950	820	X	2000	820	X
	6								750	750	X	750	750	X	1600	750	X
	7								800	660	X	800	660	X	1600	660	X
	8								800	750	✓	800	750	X	1600	750	X
	9								750	750	✓	750	750	X	1600	750	X
	10								950	900	X	950	900	X	2000	900	X
	11								700	670	X	700	670	X	1350	670	X
	12								800	670	X	800	670	X	1700	670	X
	13								650	970	✓	650	970	X	1600	970	X
	14								550		✓	550	450	X	1250	600	X
	15								550		✓	550		X	1250	450	X
	16								550		✓	550	600	X	1250	600	X
	17								550		✓	550		X	1250	670	X
	18					12300			650 12450		✓	650	450	X	1600	670	X

SCHIRM

THE LAST NAME GIVEN IS THE ONE TO WHOM PROPERTY IS ASSESSED

NAME OF OWNER, At Noon on First Day in January, 1919	NAME OF OWNER, At Noon on First Day in January, 1920	NAME OF OWNER, At Noon on First Day in January, 1921	NAME OF OWNER, At Noon on First Day of January, 1922	NAME OF OWNER, At Noon on First Day of January, 1923

THE LAST VALUE GIVEN IS THE ASSESSED VALUE FOR THE PRESENT YEAR

DESCRIPTION OR BOUNDARY FOR ASSESSMENT	LOT	Block	Value of Real Estate 1919	Value of Improvements 1919	CHECK	Value of Real Estate 1920	Value of Improvements 1920	CHECK	Value of Real Estate 1921	Value of Improvements 1921	CHECK	Value of Real Estate 1922	Value of Improvements 1922	CHECK	Value of Real Estate 1923	Value of Improvements 1923	CHECK

THE LAST NAME GIVEN IS THE ONE TO WHOM PROPERTY IS ASSESSED

NAME OF OWNER, At Noon on First Day in January, 1919	NAME OF OWNER, At Noon on First Day in January, 1920	NAME OF OWNER, At Noon on First Day in January, 1921	NAME OF OWNER, At Noon on First Day of January, 1922	NAME OF OWNER, At Noon on First Day of January, 1923

THE LAST VALUE GIVEN IS THE ASSESSED VALUE FOR THE PRESENT YEAR

DESCRIPTION OR BOUNDARY FOR ASSESSMENT	LOT	Block	Value of Real Estate 1919	Value of Improvements 1919	CHECK	Value of Real Estate 1920	Value of Improvements 1920	CHECK	Value of Real Estate 1921	Value of Improvements 1921	CHECK	Value of Real Estate 1922	Value of Improvements 1922	CHECK	Value of Real Estate 1923	Value of Improvements 1923	CHECK

THE LAST NAME GIVEN IS THE ONE TO WHOM PROPERTY IS ASSESSED

NAME OF OWNER, At Noon on First Day in January, 1919	NAME OF OWNER, At Noon on First Day in January, 1920	NAME OF OWNER, At Noon on First Day in January, 1921	NAME OF OWNER, At Noon on First Day of January, 1922	NAME OF OWNER, At Noon on First Day of January, 1923

THE LAST VALUE GIVEN IS THE ASSESSED VALUE FOR THE PRESENT YEAR

DESCRIPTION OR BOUNDARY FOR ASSESSMENT	LOT	Block	Value of Real Estate 1919	Value of Improvements 1919	CHECK	Value of Real Estate 1920	Value of Improvements 1920	CHECK	Value of Real Estate 1921	Value of Improvements 1921	CHECK	Value of Real Estate 1922	Value of Improvements 1922	CHECK	Value of Real Estate 1923	Value of Improvements 1923	CHECK

THE LAST NAME GIVEN IS THE ONE TO WHOM PROPERTY IS ASSESSED

NAME OF OWNER, At Noon on First Day in January, 1919	NAME OF OWNER, At Noon on First Day in January, 1920	NAME OF OWNER, At Noon on First Day in January, 1921	NAME OF OWNER, At Noon on First Day of January, 1922	NAME OF OWNER, At Noon on First Day of January, 1923

THE LAST VALUE GIVEN IS THE ASSESSED VALUE FOR THE PRESENT YEAR

DESCRIPTION OR BOUNDARY FOR ASSESSMENT	LOT	Block	Value of Real Estate 1919	Value of Improvements 1919	CHECK	Value of Real Estate 1920	Value of Improvements 1920	CHECK	Value of Real Estate 1921	Value of Improvements 1921	CHECK	Value of Real Estate 1922	Value of Improvements 1922	CHECK	Value of Real Estate 1923	Value of Improvements 1923	CHECK

Index to Property in

City of San Diego, California.

THE LAST NAME GIVEN IS THE ONE TO WHOM PROPERTY IS ASSESSED

NAME OF OWNER, At Noon on First Day in January, 1919	NAME OF OWNER, At Noon on First Day in January, 1920	NAME OF OWNER, At Noon on First Day in January, 1921	NAME OF OWNER, At Noon on First Day of January, 1922	NAME OF OWNER, At Noon on First Day of January, 1923

THE LAST VALUE GIVEN IS THE ASSESSED VALUE FOR THE PRESENT YEAR

DESCRIPTION OR BOUNDARY FOR ASSESSMENT	LOT	Block	Value of Real Estate 1919	Value of Improvements 1919	CHECK	Value of Real Estate 1920	Value of Improvements 1920	CHECK	Value of Real Estate 1921	Value of Improvements 1921	CHECK	Value of Real Estate 1922	Value of Improvements 1922	CHECK	Value of Real Estate 1923	Value of Improvements 1923	CHECK

Index to Property in City of San Diego, California.

209

THE LAST NAME GIVEN IS THE ONE TO WHOM PROPERTY IS ASSESSED

NAME OF OWNER, At Noon on First Day in January, 1919	NAME OF OWNER, At Noon on First Day in January, 1920	NAME OF OWNER, At Noon on First Day in January, 1921	NAME OF OWNER, At Noon on First Day of January, 1922	NAME OF OWNER, At Noon on First Day of January, 1923

THE LAST VALUE GIVEN IS THE ASSESSED VALUE FOR THE PRESENT YEAR

DESCRIPTION OR BOUNDARY FOR ASSESSMENT	LOT	Block	Value of Real Estate 1919	Value of Improvements 1919	CHECK	Value of Real Estate 1920	Value of Improvements 1920	CHECK	Value of Real Estate 1921	Value of Improvements 1921	CHECK	Value of Real Estate 1922	Value of Improvements 1922	CHECK	Value of Real Estate 1923	Value of Improvements 1923	CHECK

209

Index to Property in

THE LAST NAME GIVEN IS THE ONE TO WHOM PROPERTY IS ASSESSED

NAME OF OWNER, At Noon on First Day in January, 1919	NAME OF OWNER, At Noon on First Day in January, 1920	NAME OF OWNER, At Noon on First Day in January, 1921	NAME OF OWNER, At Noon on First Day of January, 1922	NAME OF OWNER, At Noon on First Day of January, 1923

THE FOLLOWING NUMBERED PAGES #210 ~ #250 WERE OMITTED FROM FILMING BECAUSE THEY CONTAINED NO WRITTEN INFORMATION ON THEM.

Mark Hanley

CAMERA OPERATOR