220 Cliff Garden Tractb

236 Essex Place

228 Fleischer's Add

224 " Sub

233 Goods Villa Tract

230 Higgins, T.J.

227 Robert's Sub

218 Tract # 1350

1 University Hts 77½ ReSub-69

207 " " Villa

235 " Place

216 Valle Vist Terrace

219 " " " Villas

210 Virginia Square

225 Williams Sub
228

THE LAST NAME GIVEN IS THE ONE TO WHOM PROPERTY IS ASSESSED

THE LAST VALUE GIVEN IS THE ASSESSED VALUE FOR THE PRESENT YEAR

NAME OF OWNER, At Noon on First Day in January, 1919	NAME OF OWNER, At Noon on First Day in January, 1920	NAME OF OWNER, At Noon on First Day in January, 1921	NAME OF OWNER, At Noon on First Day of January, 1922	NAME OF OWNER, At Noon on First Day of January, 1923	DESCRIPTION OR BOUNDARY FOR ASSESSMENT	LOT	Block	Value of Real Estate 1919	Value of Improvements 1919	CHECK	Value of Real Estate 1920	Value of Improvements 1920	CHECK	Value of Real Estate 1921	Value of Improvements 1921	CHECK	Value of Real Estate 1922	Value of Improvements 1922	CHECK	Value of Real Estate 1923	Value of Improvements 1923	CHECK
					RE-SUBDIVIDED		A	0														
					Valle Vista Terrace. Villa Lots		B	0														
							C	0														
Sophia M Sage						1	D	300	200		300	200	X	300	300	X	300	300	X	630	300	X
"						2		225			225		X	225		X	225		X	360		X
"						3		225			225		X	225		X	225		X	360		X
F. W. McIntyre						4		225			225		X	225		X	225		X	360		X
"						5		225			225		X	225		X	225		X	360		X
"						6		225			225		X	225		X	225		X	360		X
"						7		225			225		X	225		X	225		X	360		X
G. J. Stegeman	Jennie Thompson			L. T. McMurray		8		225			225		X	225		X	225		X	360		X
"	"			"		9		225			225		X	225		X	225		X	360		X
"	"			"		10		225			225		X	225		X	225		X	360		X
"	"			"		11		225			225		X	225		X	225		X	360		X
"	"			"		12		225			225		X	225		X	225		X	360		X
Georgia V. Coy						13		225			225		X	225		X	225		X	360		X
"						14		225			225		X	225		X	225		X	360		X
Frances E. Grosvenor				Chas. L. Garrison	W 70 ft 16 +	15		225			225		X	225		X	225		X	360	360	X
"				Dora Hammon	E 70 ft 15 +	16		225			225		X	225		X	225		X	360	560	X
W. S. Flint				Geo. L. Weinbach		17		225			225		X	225		X	225		X	360		X
"				"		18		225			225		X	225		X	225		X	360	300	X
J. R. Dopp						19		225			225		X	225		X	225		X	360		X
Z. N. Wilson				Michael Harrold	E 1/2 Lots 20 X	21		220	170		220	170	X	220	250	X	220	250	X	360	250	X
Joseph Nusbaum					W 1/2 " 20 to	23		545			545		X	545		X	545		X	860		X
C. M. Rayburn & Theodore Bennett		Raybourn & Bennett	C. M. Raybourn & Theodore Bennett		E 1/2 " 22 X	23		285			285		X	285		X	285		X	500		X

Index to Property in University Heights

City of San Diego, California.

THE LAST NAME GIVEN IS THE ONE TO WHOM PROPERTY IS ASSESSED

NAME OF OWNER, At Noon on First Day in January, 1919	NAME OF OWNER, At Noon on First Day in January, 1920	NAME OF OWNER, At Noon on First Day in January, 1921	NAME OF OWNER, At Noon on First Day of January, 1922	NAME OF OWNER, At Noon on First Day of January, 1923
Cora Marie Jacobson				
"				
Henriette E. Delamare	Henriette Eugenie Delamare	Henriette Delamare	Henriette Eugenie Delamare	
"	"	"	"	
J.H. Shreve				
"				
Sophie Schweer				
"				
Jane F. Pritchard	F. Jane Pritchard			
"				
Otis S. Houghton	Lizzie C. Thorndike	George Purves		George Purvis
"	"	"		"
Emma A. Warner	Mead Haskell Co	Kate B. Bohe	J. Garcia Cuadra	Mrs J. G. Cuadra
"	"	"	"	
C.L. Garrison	Chas L. Garrison			Chas. P. Hoffman
"	"			"
Thomas L. Richardson	F. L. Richardson	V	Minnie H. Holmes	
"	"	V	"	
Alice C. Farnham				Alice W. Farnham
"				
M. C. Duby				N.H. & M.M. Bourman
"				
"				
Lizzie J. Lonigan				
"				
"				
Angeline M. Seaman				
"				
"				
"				
"				
"				
"				
"				
"				
"				
"				
"				
Mary Emma Squires		Mary E. Squires		
"		"		
"		"		
Kelly Investment Co.	John L. Kelly Trustee		John L. Kelly Jr	
	F. Jane Pritchard			
Mollie K Gamble				
"				
"				
"				

THE LAST VALUE GIVEN IS THE ASSESSED VALUE FOR THE PRESENT YEAR

DESCRIPTION OR BOUNDARY FOR ASSESSMENT	LOT	Block	Value of Real Estate 1919	Value of Improvements 1919	CHECK	Value of Real Estate 1920	Value of Improvements 1920	CHECK	Value of Real Estate 1921	Value of Improvements 1921	CHECK	Value of Real Estate 1922	Value of Improvements 1922	CHECK	Value of Real Estate 1923	Value of Improvements 1923	CHECK
	1	E	270			270		✓	270		✓	270		✓	360		✓
	2		210			210		✓	210		✓	210		✓	320		✓
	3		210			210		✓	210		✓	210		✓	220		✓
	4		210			210		✓	210		✓	210		✓	220		✓
	5		210	220		210	220	✓	210	330	✓	210	330	✓	220	320	✓
	6		210			210		✓	210		✓	210		✓	220		✓
	7		210			210		✓	210		✓	210		✓	220		✓
	8		210			210		✓	210		✓	210		✓	220		✓
	9		210			210		✓	210		✓	210		✓	220		✓
	10		210			210		✓	210		✓	210		✓	220		✓
	11		210	210		210	210	✓	210	330	✓	210	330	✓	220	320	✓
	12		210			210		✓	210		✓	210		✓	220		✓
	13		210	190		210	190	✓	210	280	✓	210	280	✓	220	290	✓
	14		210			210		✓	210		✓	210		✓	220		✓
	15		210	60		210	60	✓	210	90	✓	210	110	✓	220	110	✓
	16		210			210		✓	210		✓	210		✓	220		✓
	17		210	200		210	200	✓	210	310	✓	210	310	✓	220	310	✓
	18		210			210		✓	210		✓	210		✓	220		✓
	19		210			210		✓	210		✓	210		✓	220		✓
	20		210			210		✓	210		✓	210		✓	220		✓
	21		210			210		✓	210		✓	210		✓	220		✓
	22		210			210		✓	210		✓	210		✓	220		✓
	23		225			225		✓	225		✓	225		✓	320		✓
	24		300			300		✓	300		✓	300		✓	400		✓
	25		280			280		✓	280		✓	280		✓	360		✓
	26		210			210		✓	210		✓	210		✓	270		✓
	27		170			170		✓	170		✓	170		✓	160		✓
	28		170			170		✓	170		✓	170		✓	160		✓
	29		170			170		✓	170		✓	170		✓	160		✓
	30		170			170		✓	170		✓	170		✓	160		✓
	31		170			170		✓	170		✓	170		✓	160		✓
	32		170			170		✓	170		✓	170		✓	160		✓
	33		170			170		✓	170		✓	170		✓	160		✓
	34		170			170		✓	170		✓	170		✓	160		✓
	35		170			170		✓	170		✓	170		✓	160		✓
	36		170			170		✓	170		✓	170		✓	160		✓
	37		170			170		✓	170		✓	170		✓	160		✓
	38		170			170		✓	170		✓	170		✓	160		✓
	39		170			170		✓	170		✓	170		✓	160		✓
	40		170			170		✓	170		✓	170		✓	160		✓
	41		170			170		✓	170		✓	170		✓	160		✓
	42		170			170		✓	170		✓	170		✓	160		✓
Und. 1/8	43		85			85		✓	85		✓	85		✓	80		✓
"	43		85			85		✓	85		✓	85		✓	80		✓
	44		170			170		✓	170		✓	170		✓	160		✓
	45		170			170		✓	170		✓	170		✓	160		✓
	46		170			170		✓	170		✓	170		✓	160		✓
	47		170			170		✓	170		✓	170		✓	220		✓
	48		225			225		✓	225		✓	225		✓	360		✓

Index to Property in University Heights

City of San Diego, California.

THE LAST NAME GIVEN IS THE ONE TO WHOM PROPERTY IS ASSESSED

NAME OF OWNER, At Noon on First Day in January, 1919	NAME OF OWNER, At Noon on First Day in January, 1920	NAME OF OWNER, At Noon on First Day in January, 1921	NAME OF OWNER, At Noon on First Day of January, 1922	NAME OF OWNER, At Noon on First Day of January, 1923
Ann Waring				
"				
O.A. Mullen				
"				
Michael J. Kilman			Michael J. Kelman	
"			"	
Lizzie M. Hollingsworth				
"				
James H. Fulton				J. W. Fulton
"				"
Stewart Streeter			Elizabeth Streeter	Stewart Streeter
"			"	"
Matthew E. Kelly				
"				
"				
H. A. Bolton Agt.		H. D. Carrahan Tax		
Chas Kelly				
"				
John L. Kelly				Laura D. Blackburn
"				"
"				"
"				"
"				"
Mary Emma Squires		Mary E. Squires		
"		"		
"		"		
"		"		
Helen B. Griswold			Joe B. Williams	
"			"	
"			"	
Chas Kelly				
"				
"				
Chester Gunn				
"				
"				
"				
Robt. J. Kelly				
"				
"				
"				
H. B. Kelly				
"				
Kelly Investment Co	John L. Kelly Justice		John L. Kelly Jr	
"	"		" "	
"	"		" "	

THE LAST VALUE GIVEN IS THE ASSESSED VALUE FOR THE PRESENT YEAR

DESCRIPTION OR BOUNDARY FOR ASSESSMENT	LOT	Block	Value of Real Estate 1919	Value of Improvements 1919	CHECK	Value of Real Estate 1920	Value of Improvements 1920	CHECK	Value of Real Estate 1921	Value of Improvements 1921	CHECK	Value of Real Estate 1922	Value of Improvements 1922	CHECK	Value of Real Estate 1923	Value of Improvements 1923	CHECK
	1	F	210			210			210			210			360		
	2		170			170			170			170			220		
	3		170			170			170			170			160		
	4		170			170			170			170			160		
	5		170			170			170			170			160		
	6		170			170			170			170			160		
	7		170			170			170			170			160		
	8		170			170			170			170			160		
	9		170			170			170			170			160		
	10		170			170			170			170			160		
	11		170			170			170			170			160		
	12		170			170			170			170			160		
	13		170			170			170			170			160		
	14		170			170			170			170			160		
	15		170			170			170			170			160		
	16		170			170			170			170			160		
	17		170			170			170			170			160		
	18		170			170			170			170			160		
	19		170			170			170			170			160		
	20		170			170			170			170			160		
	21		170			170			170			170			160		
	22		170			170			170			170			160		
	23		200			200			200			200			270		
	24		270			270			270			270			360		
	25		300			300			300			300			360		
	26		210			210			210			210			270		
	27		200			200			200			200			220		
	28		200			200			200			200			220		
	29		200			200			200			200			220		
	30		200			200			200			200			220		
	31		200			200			200			200	150		220	150	
	32		200			200			200			200			220		
	33		200			200			200			200			220		
	34		200			200			200			200			220		
	35		200			200			200			200			220		
	36		200			200			200			200			220		
	37		200			200			200			200			220		
	38		200			200			200			200			220		
	39		200			200			20			200			220		
	40		200			200			20			200			220		
	41		200			200			20			200			220		
	42		200			200			20			200			220		
	43		200			200			20			200			220		
	44		200	30		200	30		20			200			220		
	45		200			200			20			200			220		
	46		200			200			20			200			220		
	47		210			210			210			210			270		
	48		260			260			260			260			360		

THE LAST NAME GIVEN IS THE ONE TO WHOM PROPERTY IS ASSESSED

NAME OF OWNER, At Noon on First Day in January, 1919	NAME OF OWNER, At Noon on First Day in January, 1920	NAME OF OWNER, At Noon on First Day in January, 1921	NAME OF OWNER, At Noon on First Day of January, 1922	NAME OF OWNER, At Noon on First Day of January, 1923
J C Sanders Jr		E. N. Dunckel	Edwin N. Duncan	
"		"		
"		"	Geo. McMillin	Roy McMillin
Earl D Hungerford				
"				
M. C. Healion			William McDonald	Geo McMillin
"			"	"
"			"	R. F. Cickering
"			"	"
Laura H Hook				
"				
R C Hailey			R. C. Hailey	
"			"	
"			"	
"			"	
Thos L. Works		Miriam C. Eastlake	"	
"	"	"	Ray Stetson	R. F. Stetson
"	"	"	Miriam C. Eastlake	Harry F. Coyle
"	"	"	"	"
"	"	"	"	"
"	"	"	"	A. F. Boyer
"	"	"	"	Harry F. Coyle
"	"	"	"	"
Lottie J Works				
"				
"				
"				
"				
"				
"				
"				
Chas A Sherick				Frances H Bruce Frances H Bruce
"				" "
J. A. Boardman	James W. Boardman Est			
"	"			
"	"			
"	"			
"	"			
Esther A. Freeland			Oscar Creekmore	Lucia W. Randall Lucia W. Randall
"			"	" "
B. O Braaga				✓
John Mapson				✓
"				
Cloud E. Hafer				
"				

THE LAST VALUE GIVEN IS THE ASSESSED VALUE FOR THE PRESENT YEAR

DESCRIPTION OR BOUNDARY FOR ASSESSMENT	LOT	Block	Value of Real Estate 1919	Value of Improvements 1919	CHECK	Value of Real Estate 1920	Value of Improvements 1920	CHECK	Value of Real Estate 1921	Value of Improvements 1921	CHECK	Value of Real Estate 1922	Value of Improvements 1922	CHECK	Value of Real Estate 1923	Value of Improvements 1923	CHECK
W 1/2 Lt.	1	G	260			260		✓	260	380	✓	400	380	✓	510	380	✓
	2		210			210		✓	210		✓	210		✓	—		
E 1/2 Lt	3		200			200		✓	200		✓	270	270	✓	340	270	✓
	4		200			200		✓	200		✓	200		✓	220		✓
	5		200			200		✓	200		✓	200		✓	220		✓
	6		200			200		✓	200		✓	200		✓	220	580	✓
	7		200			200		✓	200		✓	200		✓	220		✓
	8		200			200		✓	200		✓	200		✓	220		✓
	9		200			200		✓	200		✓	200		✓	220		✓
	10		200			200		✓	200		✓	200		✓	220		✓
	11		200			200		✓	200		✓	200		✓	220		✓
	12		200	220		200	220	✓	200	330	✓	200	330	✓	220	330	✓
	13		200			200		✓	200		✓	200		✓	220		✓
	14		200			200		✓	200		✓	200		✓	220		✓
	15		200			200		✓	200		✓	200		✓	220		✓
	16		200			200		✓	200		✓	200		✓	220		✓
	17		200	10		200	10	✓	200		✓	200	450	✓	220	450	✓
	18		200			200		✓	200		✓	200		✓	220		✓
	19		200			200		✓	200		✓	200		✓	220	250	✓
	20		200			200		✓	200		✓	200		✓	220		✓
E 40 ft 21 &	21		200			200		✓	200		✓	200		✓	80		✓
W 100 ft 21 &	22		200			200		✓	200	20	✓	200	20	✓	360	120	✓
	23		210			210		✓	210		✓	210		✓	270		✓
	24		290			290		✓	290		✓	290		✓	360		✓
	25		270			270		✓	270		✓	270		✓	360		✓
	26		200	90		200	90	✓	200	130	✓	200	140	✓	270	140	✓
	27		170			170		✓	170		✓	170		✓	220		✓
	28		170			170		✓	170		✓	170		✓	220		✓
	29		170			170		✓	170		✓	170		✓	220		✓
	30		170			170		✓	170		✓	170		✓	220		✓
	31		170			170		✓	170		✓	170		✓	220		✓
	32		170			170		✓	170		✓	170	20	✓	220	30	✓
	33		170			170		✓	170		✓	170		✓	220		✓
	34		170			170		✓	170		✓	170		✓	220		✓
	35		170			170		✓	170		✓	170		✓	220		✓
	36		170			170		✓	170		✓	170		✓	220		✓
	37		170			170		✓	170		✓	170		✓	220		✓
	38		170			170		✓	170		✓	170		✓	220		✓
	39		170			170		✓	170		✓	170		✓	220		✓
	40		170			170		✓	170		✓	170	400	✓	220	440	✓
	41		170			170		✓	170		✓	170		✓	220		✓
	42		170			170		✓	170		✓	170		✓	220		✓
	43		170			170		✓	170		✓	170		✓	220		✓
	44		170			170		✓	170		✓	170	75	✓	220	80	✓
	45		170			170		✓	170		✓	170		✓	220	30	✓
	46		170			170		✓	170		✓	170		✓	220		✓
	47		180			180		✓	180		✓	180		✓	270		✓
	48		210			210		✓	210		✓	210		✓	360		✓

THE LAST NAME GIVEN IS THE ONE TO WHOM PROPERTY IS ASSESSED

THE LAST VALUE GIVEN IS THE ASSESSED VALUE FOR THE PRESENT YEAR

NAME OF OWNER, At Noon on First Day in January, 1919	NAME OF OWNER, At Noon on First Day in January, 1920	NAME OF OWNER, At Noon on First Day in January, 1921	NAME OF OWNER, At Noon on First Day of January, 1922	NAME OF OWNER, At Noon on First Day of January, 1923	DESCRIPTION OR BOUNDARY FOR ASSESSMENT	LOT	Block	Value of Real Estate 1919	Value of Improvements 1919	CHECK	Value of Real Estate 1920	Value of Improvements 1920	CHECK	Value of Real Estate 1921	Value of Improvements 1921	CHECK	Value of Real Estate 1922	Value of Improvements 1922	CHECK	Value of Real Estate 1923	Value of Improvements 1923	CHECK
Francis A Harvey	Mrs Joseph Chapman	J W Moore	J. Wesley Moore		E 40 ft Lots 6 & 7	2	H	100	150		100	150		100	225		100	225		140	230	
H L Benbaugh Jr.	Alpha L Hult	Sarah A Hult	A.L. Hult		W 50 ft " 1 & 7	2		170	150		170	150		170	225		170	225		270	230	
Abel Holmes		Martha G Zetter			E 50 ft of W 100 ft " 1 & 7	2		110	160		110	150		110	225		110	225		220	230	
Ethel Mansfield			J. Wesley Moore		E 100 ft " 3 & 7	4		70			70			70			70			100		
Blanche Steinmeyer					W 100 ft " 3 & 7	4		240	100		240	100		240	150		240	150		340	150	
George Billow						5		160	10		160	10		160	80		160	80		220	80	
"						6		160			160			160			160			220		
Louise Gay Pajon						7		160			160			160			160			220		
"						8		160			160			160			160			220		
Agnes G. Ellis						9		160			160			160			160			220		
"						10		160			160			160			160			220		
Saul Fleiss	S Fleiss	Nina C. Hills		Harland Hills		11		160	90		160	90		160	120		160	120		220	120	
"	"	"		"		12		160			160			160			160			220		
Anna M Taylor				Lorrie Bouchard		13		160	100		160	100		160	150		160	150		220	150	
"				"	N ½	14		80			80			80			80			110		
Chas S Randolph	Bert C Springer		William N Winter		S ½	14		80	100		80	100		80	150		80	150		110	150	
"	"		"			15		160			160			160			160			220		
"	"		"			16		160			160			160			160			220		
Corey J. Spencer				V. W. Shuck		17		160			160			160			160			220		
"				"		18		160			160			160			160			220		
"				"		19		160			160			160			160			220		
"				"		20		160			160			160			160			220		
Thomas L Works			S. D. Simpson			21		160			160			160			160			220		
"			"			22		160			160			160			160	550		220	550	
"			"			23		200			200			200			200			270		
"			"			24		260			260			260			260			360		
Calvin Gruell			Walter C Church Exr	Walter Sharpe	E 50 ft Lots 25 to 28	28		335	140		335	140		335	210		335	210		460	210	
"			Anna McKeever W 40		W 40 ft " 25 to 28	28		235	140		235	140		235	210		235	230		260	230	
Mrs James Bridger Johnson	James Bridger Johnson	Mrs James Bridger Johnson	James B Johnson W 50 ft of E 100		W 50 ft of E 100 ft " 25 to	28		270	120		270	120		270	250		270	315		360	320	
Thomas L Works	Virginia A Tower			Birdie I Blackwell		29		170			170			170			170			220		
"	"			"		30		170			170			170			170			220		
"	Thomas L Works	C.W. Pierce		Birdie I Blackwell		31		170	30		170	30		170	50		170	50		220	250	
"	Virginia A. Tower			Est Virginia A Tower		32		170			170			170			170			220		
"	"			"		33		170			170			170			170			220		
Samuel Stolsky						34		170			170			170			170			220		
"						35		170			170			170			170			220		
Bessie A. Paradise	Lou E Hill		Leonard E & G Dinkes	E. Leonard Dinkes		36		170	25		170	25		170	40		170	60		220	60	
"	"		"	"		37		170			170			170			170			220		
Ora A & Blanche E Nott	Ora A N & Blanche E Nott	Ora A N & Blanche E Nott				38		170	25		170	25		170	40		170	40		220	40	
"	"	"				39		170			170			170			170			220		
Western Inv. Co of S.D.		Thomas F McGillin				40		170			170			170			170			220		
"		"				41		170			170			170			170			220		
Catherine Smyth						42		170			170			170			170			220		
"						43		170			170			170			170			220		
"						44		170			170			170			170			220	350	
John Zweck	Johnson Lauer Co			N.G. Africa N.G. Africa	E 100 ft of 45	45		170			170			170			170			350	240	
"	"			"		46		170			170			170			170			220		
Sarah F. Felch					E 100 ft of 47 + 48	47		180			180			180			180			420	310	
"				J.M. Crenshaw	W 40 ft of 45	48		210			210			210			210			300		

Index to Property in University Heights City of San Diego, California.

THE LAST NAME GIVEN IS THE ONE TO WHOM PROPERTY IS ASSESSED

NAME OF OWNER, At Noon on First Day in January, 1919	NAME OF OWNER, At Noon on First Day in January, 1920	NAME OF OWNER, At Noon on First Day in January, 1921	NAME OF OWNER, At Noon on First Day of January, 1922	NAME OF OWNER, At Noon on First Day of January, 1923
S. D. Simpson				
"				
Thomas L. Works	Virginia A. Tower			East Virginia A. Tower
"	"			"
Roderick L. Works		Chris Rasmussen		Fred B. Foster
"				"
Mrs. S. J. Karns	James H. Emery	J. H. Emery		
Mrs. James Bridger Johnson	James Bridger Johnson	Mrs. James Bridger Johnson	James B. Johnson W. Co.	
Manuel C. G. Fatton		TAX DEED		Manuel C. G. Fatton
Fred L. Schmidt		John J. Smith		
J. H. Emery	James H. Emery	J. H. Emery		
Thomas L. Works	Christ Rasmussen		B. J. Kind	
"	"		"	
H. L. & Eloise L. Lamoureux				
"				
Lynn Shirk	John Gottstein			
"	Herbert C. Kelly			

THE LAST VALUE GIVEN IS THE ASSESSED VALUE FOR THE PRESENT YEAR

DESCRIPTION OR BOUNDARY FOR ASSESSMENT	LOT	Block	Value of Real Estate 1919	Value of Improvements 1919	CHECK	Value of Real Estate 1920	Value of Improvements 1920	CHECK	Value of Real Estate 1921	Value of Improvements 1921	CHECK	Value of Real Estate 1922	Value of Improvements 1922	CHECK	Value of Real Estate 1923	Value of Improvements 1923	CHECK
	1	I	210			210		✓	210		✓	210		✓	360		✓
	2		180			180		✓	180		✓	180		✓	270		✓
	3		170			170		✓	170	180	✓	170	375	✓	220	380	✓
	4		170			170		✓	170		✓	170		✓	220		✓
	5		170			170		✓	170		✓	170		✓	220		✓
	6		170			170		✓	170		✓	170		✓	220		✓
E 40 fr Lots 7 to	10		210	40		210	40	✓	410	50	✓	210	50	✓	250	50	✓
W 50 fr " 7 to	10		320	60		320	60	✓	370	90	✓	320	90	✓	460	90	✓
E 50 fr of W 100 fr " 7 to	10		280			280		✓	280			280		✓	360		✓
E ½ " 11 to	14		480	230		480	230	✓	480	340	✓	480	340	✓	640	340	✓
W ½ " 11 to	14		330	170		330	170	✓	330	250	✓	330	250	✓	430	250	✓
	15		170			170		✓	170		✓	170		✓	220		✓
	16		170	20		170	20	✓	170	90	✓	170	90	✓	220	90	✓
	17		170			170		✓	170		✓	170		✓	220		✓
	18		170			170		✓	170		✓	170		✓	220		✓
	19		180	30		180	20	✓	180	30	✓	180	30	✓	250	30	✓
	20		210			210		✓	210		✓	210		✓	270		✓

Index to Property in University Heights

City of San Diego, California.

University Heights

THE LAST NAME GIVEN IS THE ONE TO WHOM PROPERTY IS ASSESSED

NAME OF OWNER, At Noon on First Day in January, 1919	NAME OF OWNER, At Noon on First Day in January, 1920	NAME OF OWNER, At Noon on First Day in January, 1921	NAME OF OWNER, At Noon on First Day of January, 1922	NAME OF OWNER, At Noon on First Day of January, 1923
Elizabeth Peoples				
"				
Eliza Grady		TAX DEED	Sylvester Kipp	
"		TAX DEED	"	
Narcissus A. McClellan?				
L. Jemberg	Ed. & Martha J. Smith.	A.P. Harmer	Daniel Perry Harmer	A. P. Harmer
Geo M Hawley Inv Co		Francis Friend		
Andy Bentson				
City Property				
Alice Peterson	Alice Riddell	Geo. Billow		
Geo M Hawley Inv. Co	Josephine H. Smith.	Wm Shamrak		
Josephine H. Smith	"	"		
A. C. Francis		"		
Geo P. Dussing	Josephine H. Smith	William Shamrak		
"	"	"		
"	"	"		
Elizabeth Lodge	Elizabeth F. Lodge		Jesse M Watson	
Mary J Reily				
N. F. Rozzelle				W. H. Rozelle
Mary J Reily				
Elizabeth Lodge	Elizabeth F. Lodge		Jesse M Watson	
N. F. Rozzelle				W. H. Rozelle
"			"	
Lillian Howard Bliss			Lillian H Bliss	
"			"	
"			"	
M Nathan			Arthur Cosgrove Co	W. of Gust Larson Gust Larson
"			"	" "
"			" E.10'	" "
S. D Simpson				
"				
Carrie W Perkins Est.				Daniel H. Perkins
"				"
"				Albert E. Allsworth
"				" "
"				Jno M Weber Jno M Weber
"				" "
"				Chas. J. Clyde Tyte.
"				" "
"				Jasper LeRoy Berg
"				"

THE LAST VALUE GIVEN IS THE ASSESSED VALUE FOR THE PRESENT YEAR

DESCRIPTION OR BOUNDARY FOR ASSESSMENT	LOT	Block	Value of Real Estate 1919	Value of Improvements 1919	CHECK	Value of Real Estate 1920	Value of Improvements 1920	CHECK	Value of Real Estate 1921	Value of Improvements 1921	CHECK	Value of Real Estate 1922	Value of Improvements 1922	CHECK	Value of Real Estate 1923	Value of Improvements 1923	CHECK
	1	J	210			210		✓	210		✓	210		X	360		X
	2		150			150		✓	150		✓	150		X	220		X
	3		150			150		✓	150		–	150		X	180		X
	4		150			150		✓	150		–	150		X	200		X
N 40 fr Lots 5 to	8		240	130		240	130	✓	240	190	X	270	210	X	320	210	X
S 40 fr of N 80 fr " 5 to	8		120	80		120	80	✓	170	120	✓	120	120	X	220	120	X
S 40 fr of N 120 fr " 5 to	8		120			120		✓	170		✓	120	150	X	220	150	X
All (Ex N 120 fr " 5 to	8		120			120		✓	170	90	✓	120	90	X	220	90	X
Street	9		0			0			0			0			–		
N 40 fr Lots 10 to	13		240	90		240	90	✓	240	130	✓	340	130	X	320	130	X
S 40 fr of N 80 fr " 10 to	13		120			120		✓	170	50	✓	120	50	X	220	50	X
S 40 fr of N 120 fr " 10 to	13		120	230		120	230	✓	170	340	✓	120	340	X	220	340	X
All (Ex N 120 fr " 10 to	13		120			120		✓	170		✓	120		X	220		X
	14		160			160		✓	160		✓	160		X	250		X
	15		160			160		✓	160		✓	160		X	250		X
	16		180			180		✓	180		✓	180		X	270		X
	17		260			260		✓	260		✓	260		X	360		X
N 40 fr of S 130 fr	18		60	40		60	40	✓	60	60	✓	60	60	X	70	60	X
(Meas on W Line) S 90 fr	18		160	50		160	60	✓	160	90	X	160	90	X	220	90	X
All (Ex S 130 fr)	18		20			20		✓	20		✓	20		X	30		X
All (Ex S 90 fr)	19		140			140		✓	140		✓	140		X	180		X
N 40 fr of S 130 fr approx	19		50			50		✓	50		✓	50		X	60		X
N 50 fr	19		30	80		30	80	✓	30	130	✓	30	130	X	40	130	X
N 50 fr Lots 20 to	22		150			150		✓	150		✓	150		X	210		X
All (Ex N 50 fr Lots 20 to	22		390			390		✓	390		✓	390		X	510		X
	23		180			180		✓	180		✓	180		X	220		X
E 20 fr	24		150			150		✓	150		✓	150		X	180		X
W 5 fr	24		30			30		X	30		✓	30		X	40		X
	25		180			180		X	180		✓	180		X	220		X
E 10 fr	26		80			80		X	80		✓	80		X	100		X
W 15 fr	26		100			100		✓	100		✓	100		X	120		X
	27		180			180		X	180		✓	180		X	220		X
	28		180			180		✓	180		✓	180			220		X
	29		180			180		✓	180		✓	180			220		X
	30		180			180		✓	180		✓	180			220		X
	31		180			180		✓	180		✓	180			220		X
	32		180			180		✓	180		✓	180			220		X
	33		180			180		✓	180		✓	180			220		X
	34		180			180		✓	180		✓	180			220	250	X
	35		180			180		✓	180		✓	180			220		X
	36		180			180		✓	180		✓	180			270	380	X
	37		240			240		✓	240		✓	240			400		X

Index to Property in University Heights

City of San Diego, California.

THE LAST NAME GIVEN IS THE ONE TO WHOM PROPERTY IS ASSESSED

NAME OF OWNER, At Noon on First Day in January, 1919	NAME OF OWNER, At Noon on First Day in January, 1920	NAME OF OWNER, At Noon on First Day in January, 1921	NAME OF OWNER, At Noon on First Day of January, 1922	NAME OF OWNER, At Noon on First Day of January, 1923
Lulu E. Stathem	C. B. Kahlert			
Alvin M. Anderson	Alvin M. Anderson			E. A. James Dickinson 3+4
C. B. Kahlert	Calvin W. Garretson		C. M. Clifford	S. C. Nordberg -
B H Vreeland				F. E. Harris Arthur Kenyon
"				"
J. K. Durrell		TAX DEED		
"		J K Durrell	TAX DEED	
Samuel Sachs				Rebecca Meyer Sachs
"				"
Emily E Walters				Dora v Abe Shelley
"				"
Chas Harbstreet				
"				
James Farr			Dorthy Farr	
"			"	
"			"	
H Heuss				
"				
Ralph E Janney				
"				
"				
"				
Albert Smith	Frances Nauman			
"	"			
Geo. M. Hawley Inv Co.		E. A. Strange		
"		"		
Lenore Butler	Ed & Mary Butler Est.			
"	"			
Albert J Rogers		Alvin Anderson		
"		"		
Walter L. Bryant	Matilda Bernhardt		Jacob Dickerman	Saul Heuss
"	"		"	"
A Goldberg				
"				
Laura D Raybourn				
"				
G. H. Lane				
"				
Frank E Roberts				
"				
Albert Stimson	Albert A Stimson	A S Stimson	Albert S. Stimson	
"	"	"	"	
L L Young				
"				

THE LAST VALUE GIVEN IS THE ASSESSED VALUE FOR THE PRESENT YEAR

DESCRIPTION OR BOUNDARY FOR ASSESSMENT	LOT	Block	Value of Real Estate 1919	Value of Improvements 1919	CHECK	Value of Real Estate 1920	Value of Improvements 1920	CHECK	Value of Real Estate 1921	Value of Improvements 1921	CHECK	Value of Real Estate 1922	Value of Improvements 1922	CHECK	Value of Real Estate 1923	Value of Improvements 1923	CHECK
E 40 fr Lots 1 (2) (3)	2	K	190	20		100	20	X	100	30	✓	100	30	X	140	230	X
W 100 fr " 1 &	2		300	160		300	160	X	300	240	X	300	240	X	490	240	X
all (W 100 fr) " (3) X	4		210	20		370	20	X	370	40	✓	320	40	X	180	40	X
	5		160			160		X	160		X	160	300	X	180	380	X
	6		160			160		X	160		X	160		X	180		X
	7		160			160		X	(160)		—	—	—	—	180		—
	8		160			160		X	160		✓	(160)	—	—	180		—
	9		160	210		160	210	X	160	310	✓	160	310	X	180	310	X
	10		160			160		X	160		✓	160		X	180		X
	11		160	150		160	150	X	160	240	✓	160	240	X	180	240	X
	12		160			160		X	160		✓	160		X	180		X
	13		160			160		X	160		X	160		X	180		X
	14		160			160		X	160		X	160		X	180		X
	15		160			160		X	160		X	160		X	180		X
	16		160			160		X	160		X	160		X	180		X
	17		160			160		X	160		X	160		X	180		X
	18		160			160		X	160		X	160		X	180		X
	19		160			160		X	160		X	160		X	180		X
	20		160			160		X	160		X	160		X	180		X
	21		160			160		X	160		✓	160		X	180		X
	22		180			180		X	180		✓	180		X	270		X
	23		225			225		X	225		X	225		X	360		X
	1	L	200			200		X	200		X	200		X	360		X
	2		170			170		X	170		X	170		X	270		X
	3		170			170		X	170		X	170		X	180		X
	4		170			170		X	170		X	170		X	180		X
	5		170			170		X	170		X	170		X	180		X
	6		170			170		X	170		X	170		X	180		X
	7		170	120		170	120	X	170	180	X	170	180	X	180	180	X
	8		170			170		X	170		X	170		X	180		X
	9		170	130		170	130	X	170	200	✓	170	200	X	180	200	X
	10		170			170		X	170		✓	170		X	180		X
	11		200			200		X	200		X	200		X	270		X
	12		210			210		X	210		X	210		X	360		X
	13		225			225		X	225		X	225		X	360		X
	14		200			200		X	200		X	200		X	270		X
	15		170			170		X	170		✓	170		X	180		X
	16		170			170		X	170		✓	170		X	180		X
	17		170	120		170	120	X	170	180	X	170	180	X	180	180	X
S 10 fr	18		70			70		X	70		X	70		X	70		X
N 15 fr	18		100	170		100	170	X	100	260	X	100	260	X	110	260	X
	19		170			170		X	170		X	170		X	180		X
	20		170			170		X	170		✓	170		X	180		X
	21		170			170		X	170		✓	170		X	220		X
	22		300			300		X	300		✓	300		X	450		X

THE LAST NAME GIVEN IS THE ONE TO WHOM PROPERTY IS ASSESSED

THE LAST VALUE GIVEN IS THE ASSESSED VALUE FOR THE PRESENT YEAR

NAME OF OWNER, At Noon on First Day in January, 1919	NAME OF OWNER, At Noon on First Day in January, 1920	NAME OF OWNER, At Noon on First Day in January, 1921	NAME OF OWNER, At Noon on First Day of January, 1922	NAME OF OWNER, At Noon on First Day of January, 1923	DESCRIPTION OR BOUNDARY FOR ASSESSMENT	LOT	Block	Value of Real Estate 1919	Value of Improvements 1919	CHECK	Value of Real Estate 1920	Value of Improvements 1920	CHECK	Value of Real Estate 1921	Value of Improvements 1921	CHECK	Value of Real Estate 1922	Value of Improvements 1922	CHECK	Value of Real Estate 1923	Value of Improvements 1923	CHECK
Paul R. Jennings				John S Reid		1	M	225			225			225			225	50		360	230	
"				"		2		180			180			180			180			270		
Aster Jensen			John H. Bradley			3		180	250		180	250		180	380		180	380		180	380	
"			"			4		180			180			180			180			180		
Emil F. Spiegel						5		180			180			180			180			180		
"						6		180			180			180			180			180		
"						7		180			180			180			180			180		
"						8		180			180			180			180			180		
"						9		180			180			180			180			180		
"						10		180			180			180			180			180		
James Wm Russell						11		210			210			210			210			270		
"						12		260			260			260			260			360		
W. B. Corey	W W Morrison	Rosa N. Current				13		225	200		225	200		225	300		225	300		360	300	
"	"	"				14		200			200			200			200			270		
Geo W. Bowler						15		170			170			170			170			180		
"						16		170			170			170			170			180		
"						17		170			170			170			170			180		
Frederick E. Kirby			J. E. Evilsizor	Jason Eugene Evilsizor		18		170			170			170			170	230		180	300	
"			Frederick E Kirby S½ N½	"	S½ N½	19		170			170			170			85			90		
"			"			20		170			170			170			170			180		
John Quirk Iverson	Chas Williams	August Wm Poland	J. J. Brannigan			21		170	220		170	220		170	440		170	440		180	440	
"	"	"	"			22		170			170			170			170			180		
H. B. Schmitt	Frank Wm Lillian C Olney	Mary H. Bradford				23		170			170			170			170			270		
"	"	"				24		210	80		210	80		210	120		210	270		360	340	
R. E. Vandruff						1	N	210			210			210			210			270		
"						2		170			170			170			170			180		
"						3		160			160			160			160			130		
Emil F. Johnson						4		160			160			160			160			130		
"						5		160			160			160			160			130		
R. E. Vandruff						6		160			160			160			160			180		
"						7		160			160			160			160			180		
"						8		160			160			160			160			180		
"						9		160			160			160			160			180		
"						10		160			160			160			160			180		
"						11		170			170			170			170			270		
"						12		225			225			225			225			360		
Mary Glorius		Chas P. Alice M. Muchern	Chas P. Muchern		E 85 ft E 100 ft Lot 13 &	14		370	80		370	80		330	120		330	120		430	120	
"		P. A. & L. M. Lockett		Richard S Lockett	N 55 ft N 40 ft " 13 &	14		110	90		110	90		150	140		150	140		200	140	
Lewis S Riley S 5 ft	Mary Glorius	Chas P. Alice M. Muchern	Chas P. Muchern	S-O	S 5 ft " E 85 ft " W 55 ft	15		35			35			20 15			20 15			20 20		
Martha E. Dunckel	Edwin N Dunckel	Mary Glorius			N 20 ft	15		145			145			145			145			140		
"	"	E. N. Dunckel	Edwin N. Dunckel N.T.			16		180			180			180			180			180		
"	"	"	"			17		180			180			180			180			180		
James F. Doyle			William O'Brien Ex	Jas F. Doyle		18		180			180			180			180			180		
"			"	"		19		180			180			180			180			180		
"			"	"		20		180			180			180			180			180		
J. B. Fulton			James B. Fulton	J. B. Fulton		21		180			180			180			180			180		
"			"	"		22		180			180			180			180			180		
Emma Wilson						23		180			180			180			180			270		
"						24		225			225			225			225			360		

Index to Property in University Heights

City of San Diego, California.

THE LAST NAME GIVEN IS THE ONE TO WHOM PROPERTY IS ASSESSED

THE LAST VALUE GIVEN IS THE ASSESSED VALUE FOR THE PRESENT YEAR

NAME OF OWNER, At Noon on First Day in January, 1919	NAME OF OWNER, At Noon on First Day in January, 1920	NAME OF OWNER, At Noon on First Day in January, 1921	NAME OF OWNER, At Noon on First Day of January, 1922	NAME OF OWNER, At Noon on First Day of January, 1923	DESCRIPTION OR BOUNDARY FOR ASSESSMENT	LOT	Block	Value of Real Estate 1919	Value of Improvements 1919	CHECK	Value of Real Estate 1920	Value of Improvements 1920	CHECK	Value of Real Estate 1921	Value of Improvements 1921	CHECK	Value of Real Estate 1922	Value of Improvements 1922	CHECK	Value of Real Estate 1923	Value of Improvements 1923	CHECK
Waldo G. Wilbern				D.H. Shreve		1	R	170			170		✓	170		✓	170		✓	180		✓
"				"		2		170			170		✓	170		✓	170		✓	180		✓
"				"		3		170			170		✓	170		✓	170		✓	180		✓
"				"		4		170			170		✓	170		✓	170		✓	180		✓
"				"		5		170			170		✓	170		✓	170		✓	270		✓
"				"		6		210			210		✓	210		✓	210		✗	360		✓
John L Spencer						7		200			200		✗	200		✓	200		✗	360		✓
"						8		170			170		✗	170		✓	170		✗	270		✓
Louise Gay Pajon						9		160			160		✓	160		✓	160		✗	180		✓
Charles L. Barnes				Edwin N. Dunckel		10		160			160		✓	160		✗	160		✓	180		✓
"				" "		11		160			160		✓	160		✗	160		✓	180		✓
Anna Hatch						12		160			160		✓	160		✓	160		✓	180		✓
"						13		160			160		✗	160		✓	160		✓	180		✓
Emma B. McKim						14		180			180		✗	180		✓	180		✓	220		✓
"						15		180			180		✗	180		✓	180		✓	220		✓
"						16		180			180		✗	180		✓	180		✓	220		✓
F. J. Lebert	Ernest James Gookins	Ernest J. Gookins	Ernest J & Frances Gookins	Ernest J & Frances L Gookins		17		180	120		180	120	✗	180	170	✗	180	170	✗	220	170	✗
"	"	"	"	"		18		180			180		✓	180		✗	180		✗	220		✓
Lizzie A Curry						19		180			180		✓	180		✓	180		✓	220		✓
"						20		180			180		✓	180		✓	180		✓	220		✓
Myra E Withee		Caroline J. W Brackett				21		170	60		170	60	✗	170	90	✓	170	90	✓	220	90	✓
"		"				W ½ 70 fr	22		85			85	✓	150		✓	150		✓	190		✗
"		Myra E. Withee Et. al				E ½ 65 fr	22		85	50		85	50	✗	25	75	✗	25	75	✓	30	80	✗
"		"				all	23		170			170	✓	170		✗	170		✗	220		✗
Sydney B. Brown							24		170			170	✓	170		✓	170		✓	180		✗
"							25		170			170	✓	170		✓	170		✓	180		✗
Lolita L. Rowan							26		170			170	✓	170		✗	170		✗	220		✗
"							27		200			200	✓	200		✗	200		✗	270		✗
R L Rogers						S ½	28		210			210	✓	210		✗	210		✗	250		✗
Bertha Reis						N ½	28		210	150		210	150	✗	210	225	✗	210	225	✗	250	230	✗
"						S 8 fr	29		40			40	✓	40		✗	40		✗	40		✗
Geo M Hawley Inv Co.	C. S. Cyr		C S & Annie Cyr			N 60 fr of S 68 fr	29		260			260	✓	260		✓	260		✗	300		✗
C L Tilden			Wella M. Tilden S 60'			S 60 fr of N 84 fr	29		260			260	✗	260		✓	260		✗	300		✗
Marion C Reton						N 24 fr Lots 29 & 30	30		110			110	✓	110		✗	110		✗	120		✗
Geo M Hawley Inv Co	C. S. Cyr		C.S. & annie Cyr. Et. N 24 ft			all of N 24½ ft of W 50 fr of N 25 fr of S 100 fr of Uvada Street	31		90			90	✓	90		✗	90		✗	100		✗
City Property							31		0			0	✓	0		✓	0		✓	0		✓
Martha E Dunckel	Edwin N. Dunckel	E.N. Dunckel		Edwin N. Dunckel		W 50 fr of S 75 fr	31		200			200	✓	200*		✗	200		✗	350		✗
Amalia Mc Craken		Grace Jones Ashton		Grace J. Ashton		E 75 fr of S 100 fr	31		350	150		350	150	✗	350	225	✗	350	225	✗	450	230	✗
Waldo G Wilbern				J A Bate Johnnie A Bate		E 115 fr of N 150 fr	31		340			340	✓	340		✓	340		✗	450	610	✗
"				" "		W 10 fr of N 150 fr	31		100			100	✓	100*		✓	100		✗	100		✗
"				Minnie H. Holmes Minnie H. Holmes		E 50 fr of N 150 fr	32		200			200	✓	200		✓	200		✗	600		✗
Martha E Dunckel	Edwin N. Dunckel	E.N. Dunckel		Edwin N. Dunckel		E 50 fr ⟨Uvada cleared⟩	32		200	250		200	250	✗	200*	375	✗	200	375	✗	400	380	✗
"	"	"		Edwin N. Dunckel		E 50 fr of S 25 fr	32		100			100	✓	100		✗	100		✗	200		✗
City Property						W 50 ft of S 50 ft of 600 ft	32		0			0	✓	0		✓	0		✓	0		✓
Waldo G Wilbern				Fred D Buskirk & Buskirks			32		200	180		200	180	✗	200	270	✓	200	270	✗	600	270	✗
"				" "			33		125			125	✓	125		✓	125		✗	200		✗
"				Waldo G Wilbern			34		240			240	✓	240		✓	240		✗	300		✗
"				"			35		175			175	✓	175		✓	175		✗	250		✗

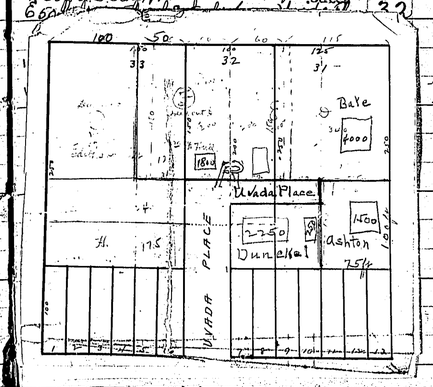

Index to Property in University Heights

City of San Diego, California. University Heights

THE LAST NAME GIVEN IS THE ONE TO WHOM PROPERTY IS ASSESSED

THE LAST VALUE GIVEN IS THE ASSESSED VALUE FOR THE PRESENT YEAR

NAME OF OWNER, At Noon on First Day in January, 1919	NAME OF OWNER, At Noon on First Day in January, 1920	NAME OF OWNER, At Noon on First Day in January, 1921	NAME OF OWNER, At Noon on First Day of January, 1922	NAME OF OWNER, At Noon on First Day of January, 1923	DESCRIPTION OR BOUNDARY FOR ASSESSMENT	LOT	Block	Value of Real Estate 1919	Value of Improvements 1919	CHECK	Value of Real Estate 1920	Value of Improvements 1920	CHECK	Value of Real Estate 1921	Value of Improvements 1921	CHECK	Value of Real Estate 1922	Value of Improvements 1922	CHECK	Value of Real Estate 1923	Value of Improvements 1923	CHECK
Waldo G. Wilbern				D.H. Shreve		1	R	170			170			170			170			180		
"				"		2		170			170			170			170			180		
"				"		3		170			170			170			170			180		
"				"		4		170			170			170			170			180		
"				"		5		170			170			170			170			270		
"				"		6		210			210			210			210			360		
John L Spencer						7		200			200			200			200			360		
"						8		170			170			170			170			270		
Louise Gay Pajon						9		160			160			160			160			180		
Charles L. Barnes				Edwin N. Dunckel		10		160			160			160			160			180		
"				" "		11		160			160			160			160			180		
Anna Hatch						12		160			160			160			160			180		
"						13		160			160			160			160			180		
Emma B. McKinn						14		180			180			180			180			220		
"						15		180			180			180			180			220		
"						16		180			180			180			180			220		
F.J. Lebert	Ernest James Gookins	Ernest J. Gookins	Ernest J & Frances Gookins	Ernest Francis Lt Gookins		17		180	120		180	120		180	170		180	170		220	170	
"	"	"	"	"		18		180			180			180			180			220		
Lizzie A Curry						19		180			180			180			180			220		
"						20		180			180			180			180			220		
Myra E Withee		Caroline J.W Brackett				21		170	60		170	60		170	90		170	90		220	90	
"		"				W(M) 70fr 22		85			85			150			150			190		
"		Myra E. Withee Et al				E(M) 65fr 22		85	50		85	50		25	75		25	75		30	80	
"		" "				all 23		170			170			170			170			220		
Sydney B. Brown						24		170			170			170			170			180		
"						25		170			170			170			170			180		
Loleta L. Rowan						26		170			170			170			170			220		
"						27		200			200			200			200			270		
R L Rogers						S ½	28	210			210			210			210			250		
Bertha Reis						N ½	28	210	150		210	150		210	225		210	225		250	230	
"						S 8 fr	29	40			40			40			40			40		
Geo M Hawley Inv Co.	C.S. Cyr		C.S & Annie Cyr.			N 60 fr of S 68 fr	29	260			260			260			260			300		
C.L. Tilden			Wella M. Tilden S 60'			S 60 fr of N 84 fr	29	260			260			260			260			300		
Marion C Reton	C.S. Cyr		C.S. + anne Cyr. S. N. 24 Lot			N 24 1/2 fr Lots 29	30	110			110			110			110			120		
Geo M Hawley Inv Co City Property						all S of N 24 1/2 fr	30	90			90			90			90			100		
Martha E Dunckel	Edwin N. Dunckel	E.N. Dunckel		Edwin N. Dunckel	W 50 fr of N 25 fr of S 60 fr (Uvida St)	31		0			0			0			0			0		
Amalia McCracken		Grace Jones Ashton		Grace J. Ashton	W 50 fr of S 75 fr	31		200			200			200			200			350		
Waldo G Wilbern				J.A. Bate John A. Cal Bate	E 75 fr of S 100 fr	31		350	150		350	150		350	225		350	225		450	230	
"				" "	E 115 fr of N 150 fr	31		340			340			340			340			450	610	
"				Minnie H. Holmes	W 10 fr of N 150 fr	31		100			100			100			100			100		
Martha E Dunckel	Edwin N. Dunckel	E.N. Dunckel		Edwin N Dunckel	E 50 fr of N 150 fr	32		200			200			200			200			600		
"	"	"		Edwin N. Dunckel	E 50 fr (Uvida St closed)	32		200	250		200	250		200	375		200	375		400	380	
City Property					E 50 fr of S 25 fr	32		100			100			100			100			200		
Waldo G Wilbern	"	"		Fred D Buskirk Buskirk	W 50 ft of S 50 fr of 660 fr of N 25 fr of S 60 fr (Uvida St)	32		0			0			0			0			0		
"				" "	W 50 fr of N 150 fr	32		200	180		200	180		200	270		200	270		600	270	
"				Waldo G Wilbern	1923 E 55 fr of N 150 fr	33		125			125			125			125			200		
"				"	1923 N 50 fr of S 100 fr of N 150 ft of W 200 ft	33		240			240			240			240			300		
					S 50 fr	33		175			175			175			175			250		

Index to Property in University Heights

THE LAST NAME GIVEN IS THE ONE TO WHOM PROPERTY IS ASSESSED

NAME OF OWNER, At Noon on First Day in January, 1919	NAME OF OWNER, At Noon on First Day in January, 1920	NAME OF OWNER, At Noon on First Day in January, 1921	NAME OF OWNER, At Noon on First Day of January, 1922	NAME OF OWNER, At Noon on First Day of January, 1923
Martha E Dunkel	C F. Harris et ux	L M. Osterson	Wm O King	
"	"	"	"	
Chas Adam Davis	Chas A. Danis			Chas. A. DANIS
"	"			
Ignaz Weber		Ignaz Weber	Marie Weber.	Ignaz Weber
"		"	"	"
Geo M Hawley Inv. Co		"	"	"
Gust Nystrom		Gustaf Nystrom.		Gust Nystrom
"		"		"
Geo M Hawley Inv. Co				Ignaz Weber Geo M Hawley Inv. Co
D W King				
Mrs. Andrew P Anderson		Emma N. Anderson		
William J Gressler	Adda Streever	W. D. Ballinger		Robert J Madden WESTERN INVESTMENT CO.
Western Inv. Co of S.D.				
"				
Peter J. Schneider				
Harrison Pearl				
Western Inv. Co. of S. D.				WESTERN INVESTMENT CO.
Thomas Morgan				
"				

THE LAST VALUE GIVEN IS THE ASSESSED VALUE FOR THE PRESENT YEAR

DESCRIPTION OR BOUNDARY FOR ASSESSMENT	LOT	Block	Value of Real Estate 1919	Value of Improvements 1919	CHECK	Value of Real Estate 1920	Value of Improvements 1920	CHECK	Value of Real Estate 1921	Value of Improvements 1921	CHECK	Value of Real Estate 1922	Value of Improvements 1922	CHECK	Value of Real Estate 1923	Value of Improvements 1923	CHECK
	1	8	200			200	30		200	250		200	250		360	250	
	2		170			170			170			170			220		
	3		170			170			170			170			180		
	4		170			170			170			170			180		
	5		170			170			170			170			180		
	6		170			170			170	30		170	30		180	30	
	7		170			170			170			170			180		
	8		250	40		250	40		250	60		250	60		360	60	
	9		250			250			250			250			360		
	10		180			180			180			180			270		
	11		420			420			420			420			540	Bldg 40.0	
N ½	12		210			210			210			210			270		
S ½	12		210	50		210	50		210	75		210	240		270	240	
N ½	13		210			210			210			210			540		
S ½	13		210			210			210			210			0		
N ½	14		210			210			210			210			270		
S ½	14		210			210			210			210			270		
	15		420			420			420			420			540		
	16		350			350			350			350			350		
	17		200			200			200			200			200		

THE LAST NAME GIVEN IS THE ONE TO WHOM PROPERTY IS ASSESSED

NAME OF OWNER, At Noon on First Day in January, 1919	NAME OF OWNER, At Noon on First Day in January, 1920	NAME OF OWNER, At Noon on First Day in January, 1921	NAME OF OWNER, At Noon on First Day of January, 1922	NAME OF OWNER, At Noon on First Day of January, 1923
Anna Mae Duffy			V L Peterson	
Geo Bessie Shapiro	Geo W. Norman	Chas L & Olive L Banks		C. L. Banks
"	"	"		"
W. J Goellner				Goellner, W. J
"				"
Ed Fletcher	O. L. Chaffin			
"	"			
Helen M Richards				
"				
Mrs M C Phillipps	Mrs C M Macy		C M. Macy	
"	"		"	
"	"		"	
Ruth S Rupp				
"				
Minnie E Worth				Minnie Worth Warren
Mary S Erikson			Earl Morris	Boyce C Jones
H. La Jepsen				
"				
Birdie E. Clay Est				
"				
Ruth S Rupp				
"				
Geo Ladaroot	Geo & Leandy Lagerott			
Willis Lee Flagg	Willis L Flagg			Geo. E. Johnson
Robert S Flint				
Peter Roberts		H. J. Wood		Nellie Heim Nellie Heim
D. A. Hendricks				
Geo M Hawley Inv Co.				I. R. Dryden I R Dryden
Robert S Flint				
Eva Wiseman				
"				
B. L. Forbes				
"				
"				

THE LAST VALUE GIVEN IS THE ASSESSED VALUE FOR THE PRESENT YEAR

DESCRIPTION OR BOUNDARY FOR ASSESSMENT	LOT	Block	Value of Real Estate 1919	Value of Improvements 1919	CHECK	Value of Real Estate 1920	Value of Improvements 1920	CHECK	Value of Real Estate 1921	Value of Improvements 1921	CHECK	Value of Real Estate 1922	Value of Improvements 1922	CHECK	Value of Real Estate 1923	Value of Improvements 1923	CHECK
	1	10.	360	65		360	65	X	360	100	✓	360	100	X	450	100	X
	2	10.	180	130		180	130	X	180	300	X	180	200	X	220	200	X
	3		180			180		X	180		X	180		X	220		X
	4		180			180		X	180		✓	180		X	220		X
	5		180			180		X	180		✓	180		X	220		X
	6		180			180		X	180		✓	180		X	220		X
	7		180			180		X	180		✓	180		X	220		X
	8		180			180		X	180		✓	180		X	220		X
	9		180			180		X	180		✓	180		X	220		X
	10		180			180		X	180		X	180		X	220		X
	11		180			180		X	180		X	180		X	220		X
	12		180			180		X	180		X	180		X	220		X
	13		180			180		X	180		✓	180		X	220		X
	14		180			180		X	180		✓	180		X	220		X
W ½ Lots 15 to	18		460			460		X	460		X	460		X	640		X
E ½ " 15 to	18		300	100		300	100	X	300	150	✓	300	150	X	430	150	X
	19		210			210		X	210		X	210		X	360		X
	20		150			150		X	150		X	150		X	270		X
	21		150			150		X	150		X	150		X	220		X
	22		150			150		X	150		X	150		X	180		X
	23		150			150		X	150		✓	150		X	180		X
	24		140			140		X	140		✓	140		X	160		X
	25		140			140		X	140		✓	140		X	160		X
	26		240			240		X	240		✓	240		X	290		X
	27		240	65		240	65	X	240	100	X	240	100	X	270	100	X
	28		40			40		X	40		✓	40		X	60		X
Measured E line N 33 66/100 ft	28		70	50		70	50	X	70	75	X	70	75	X	600	80	X
" S 50 ft of N 83 66/100 ft	28		70	80		70	80	X	70	120	✓	70	120	X	100	120	X
✓ " S 40 ft of N 123 66/100 ft	28		100			100		X	100		X	100		X	140	320	X
" S 50 ft	29		120			120		X	120		✓	120		X	100		X
	30		260			260		X	260		✓	260		X	360		X
	31		200			200		X	200		✓	200		X	320		X
	32		180			180		X	180		✓	180		X	270		X
	33		180			180		X	180		✓	180		X	270		X
	34		180			180		X	180		✓	180		X	220		X

THE LAST NAME GIVEN IS THE ONE TO WHOM PROPERTY IS ASSESSED

THE LAST VALUE GIVEN IS THE ASSESSED VALUE FOR THE PRESENT YEAR

NAME OF OWNER, At Noon on First Day in January, 1919	NAME OF OWNER, At Noon on First Day in January, 1920	NAME OF OWNER, At Noon on First Day in January, 1921	NAME OF OWNER, At Noon on First Day of January, 1922	NAME OF OWNER, At Noon on First Day of January, 1923	DESCRIPTION OR BOUNDARY FOR ASSESSMENT	LOT	Block	Value of Real Estate 1919	Value of Improvements 1919	CHECK	Value of Real Estate 1920	Value of Improvements 1920	CHECK	Value of Real Estate 1921	Value of Improvements 1921	CHECK	Value of Real Estate 1922	Value of Improvements 1922	CHECK	Value of Real Estate 1923	Value of Improvements 1923	CHECK
James Farr		E N. Bollor		Harry K. Weitzel																		
Alvin Trusheim	Alvin A Trusheim																					
"	"																					
Frank G Beaver Est		E B Rhyner																				
"		"																				
Corey J. Spencer																						
"																						
J.C. Pettijohn	James C Pettijohn																					
"	"																					
"	"																					
"	"			George W. Wilson																		
"	"			"																		
"	"			"																		
Corey J Spencer																						
Lillie E Cushman				Sophus Peterson																		
Jane L Milford		D Peterson		"																		
Eva N. Hulster	Eva M Hunter			A.L. Cook																		
"	"																					
"	"			P.J. Young																		
Abbie M Crowell																						
"																						
"																						
Ruth S Rupp																						
"																						
"																						
"																						
Albert H Couts			Couts																			
"																						
Hans J Nelson	H J Nelson	Harvey O. Lohr		Livingston M. Larkin																		
"	"	Myron H Stone		Wm F. Brothers																		
James G Ducker		Wm F. Brothers		"																		
Mary Schmidt		"		"																		
"																						
Frances M Allen																						
"																						
Murdock & Patton				Peter W. Dow Peter W Dow																		
J.W.V. Garvin		Samuel C. Bradley		Ray G. Sline																		
"		"		"																		
"		"		"																		
Mrs H. M B. Leslie		Hm Violet Leslie																				
"		"																				
Wm & Mary S Emery		W. H. Emery																				
John Hovis		John Demetre	Fred Nichols	Fred Nichols Sr																		
Geo A Walker			J.W. Musschler																			
H A Bacon																						

DESCRIPTION OR BOUNDARY FOR ASSESSMENT	LOT	Block	Value of Real Estate 1919	Value of Improvements 1919	CHECK	Value of Real Estate 1920	Value of Improvements 1920	CHECK	Value of Real Estate 1921	Value of Improvements 1921	CHECK	Value of Real Estate 1922	Value of Improvements 1922	CHECK	Value of Real Estate 1923	Value of Improvements 1923	CHECK
										non-owner							
(50 ft)	1	11	390	40		390	40	✓	390	60	✓	390	60	✓	540	60	✓
	2	"	200			200		✓	200		✓	200	120	✓	270	120	✓
	3		200	30		200	30	✓	200	75	✓	200	75	✓	270	80	✓
	4		200	100		200	100	✓	200	150	✓	200	150	✓	270	150	✓
N ½	5		100			100		✓	100		✓	100		✓	135		✓
S ½	5		100			100		✓	100		✓	100		✓	135		✓
	6		200			200		✓	200		✓	200		✓	270		✓
	7		200			200		✓	200		✓	200		✓	270		✓
	8		200			200		✓	200		✓	200		✓	270		✓
	9		200			200		✓	200		✓	200		✓	270		✓
	10		200			200		✓	200		✓	200		✓	270		✓
	11		200			200		✓	200		✓	200		✓	270	50	✓
	12		200			200		✓	200		✓	200		✓	270		✓
	13		200			200		✓	200		✓	200		✓	270		✓
	14		200			200		✓	200		✓	200		✓	270	30	✓
	15		200	10		200	10	✓	200		✓	200		✓	270		✓
W½-16-~~19~~ 18	16		200			200		✓	200		✓	200		✓	600	400	✓
	17		200			200		✓	200		✓	200		✓	320		—
E½-16-~~19~~ 18	18		240			240		✓	240		✓	240		✓	400	400	✓
W 4 ft 19 to	19		240			240		✓	240		✓	240		✓	280	60	✓
W 50 ft of E 100 ft 19 to	20		180			180		✓	180		✓	180		✓	320		✓
E 50 ft 19 to	21		180			180		✓	180		✓	180		✓	400		✓
	22		180			180		✓	180		✓	180		✓	270		✓
	23		180			180		✓	180		✓	180		✓	270		✓
	24		180			180		✓	180		✓	180		✓	270		✓
	25		180			180		✓	180		✓	180		✓	270		✓
	26		180			180		✓	180		✓	180		✓	270		✓
	27		180			180		✓	180		✓	180		✓	270		✓
	28		180	110		180	110	✓	180	160	✓	180	160	✓	270	160	✓
	29		180			180		✓	180		✓	180		✓	270		✓
	30		180			180		✓	180		✓	180		✓	270		✓
	31		180			180		✓	180		✓	180		✓	270		✓
	32		180	160		180	160	✓	180	240	✓	180	240	✓	270	240	✓
	33		180			180		✓	180		✓	180		✓	270		✓
	34		180			180		✓	180		✓	180		✓	270		✓
	35		180			180		✓	180		✓	180		✓	270		✓
	36	5 aff	360			360		✓	360		✓	360		✓	540		✓
	37		180			180		✓	180		✓	180		✓	270		✓
	38		180			180		✓	180		✓	180		✓	270		✓
	39		180			180		✓	180		✓	180		✓	270	50	✓
	40		200			200		✓	200		✓	200		✓	320		✓
	41		270			270		✓	270		✓	270		✓	360		✓
E ½ of Lots 42 to	45		260	50		260	50	✓	260	75	✓	260	75	✓	500	80	✓
W 50 ft " 42 to	45		340			340		✓	340		✓	340	50	✓	670	50	✓
E 50 ft of W 100 ft " 42 to	45		280			280		✓	280		✓	280		✓	400		✓
and	46		260	85		200	85	✓	200	130	✓	200	130	✓	270	130	✓

Index to Property in University Heights

City of San Diego, California. University Heights

THE LAST NAME GIVEN IS THE ONE TO WHOM PROPERTY IS ASSESSED

NAME OF OWNER, At Noon on First Day in January, 1919	NAME OF OWNER, At Noon on First Day in January, 1920	NAME OF OWNER, At Noon on First Day in January, 1921	NAME OF OWNER, At Noon on First Day of January, 1922	NAME OF OWNER, At Noon on First Day of January, 1923
Geo A Norton				Theodore M. Coryell
Geo M Hawley Inv. Co			John Gomoll	Asa R. Jones
S. D Simpson				
R.K. Clark	Catherine Muldrum			
"	"			
"	"			
"	"			
Krist Remmen		Henry L + Jane C Brown		
"		Henry L + Jane C Brown		
Myron W. Fish		R.J. Kelland		
"		"		
Lenore Butts	Est. Lic. Mary Butts Est.			
"	"			
B.V. Woodward				
"				
Dorothy Feustel				
"				
H.W. Carson		William H Carson		
"		"		
Carrie W Perkins Est			John S Tate	John N. Haskell
"			"	Wm Fredericks
"			"	Marie Fichet
Louise C. Kerr				
Robert J Jones		C.G. Lunstrom	C.G. Lundstrom	Chas G + Mildred V Lundstrom
"		Robert J Jones	Frank Abbott	
John A Bassi		C.B. + Sarah V. Breck	E.B Breck	Williamine McCormick
"		"	"	"
C R Young			Charles R Young	
"			"	
Southern Title Guaranty Co	R. E Smith Agt		Edwin Giddings Est	R E Smith Agt
"	"		"	"
Thos L Works				
"				
Robert S. Antibus			Clyde D + May McMahan	R.W. Runyan R.W. + E.R. Runyan
"				Clyde D + May McMahan S 1/2 N 1/2
"				"
L.V. Clark				
"				
Thos L Works				Harry J Dain
"				
H S Taylor				Harry S Taylor
"				
Antonia + Carl Kuhnert	C Kuhnert	Antonia Kuhnert	Antonia Kuhnert	
B.F. Chapman				
Albin Carlson				

THE LAST VALUE GIVEN IS THE ASSESSED VALUE FOR THE PRESENT YEAR

DESCRIPTION OR BOUNDARY FOR ASSESSMENT	LOT	Block	Value of Real Estate 1919	Value of Improvements 1919	CHECK	Value of Real Estate 1920	Value of Improvements 1920	CHECK	Value of Real Estate 1921	Value of Improvements 1921	CHECK	Value of Real Estate 1922	Value of Improvements 1922	CHECK	Value of Real Estate 1923	Value of Improvements 1923	CHECK
W 50 fr Lots 1 to	4	12	320			320		X	320		✓	320		X	670		X
all E & W 50 fr " 1 to	4	14	460			460		X	460		✓	460		X	900		X
	5		165	100		165	100	X	165	150	X	165	180	X	270	180	X
	6		165			165		X	165		✓	165		X	270		X
	7		165			165		X	165		✓	165		X	270		X
	8		165			165		X	165		✓	165		X	270		X
	9		165			165		X	165		✓	165		X	270		X
	10		165	20		165	20	X	165	30	X	165	30	X	270	30	X
	11		165			165		X	165		X	165		X	270		X
	12		165	165		165	165	X	165	250	X	165	250	X	270	250	X
	13		165			165		X	165		X	165		X	270		X
	14		165			165		X	165		X	165		X	270		X
	15		165			165		X	165		X	165		X	270		X
	16		165			165		X	165		✓	165		X	270		X
	17		165			165		X	165		✓	165		X	270		X
	18		165	160		165	160	X	165	250	X	165	250	X	270	250	X
	19		165			165		X	165		X	165		X	270		X
	20		165	10		165 gone		X	165		X	165		X	270		X
	21		165			165		X	165		X	165		X	270		X
E 50 fr 22 to 23	22		165			165		X			✓	165	75	X	330	540	X
E 43 fr of W 90 fr 22 to 23	23		165			165		X	165		✓	165		X	280	420	X
W 47 fr 22 to 23	24		210			210		X	210		✓	210		X	400	540	X
E 50 fr Lots 25 to	28		360	120		360	120	X	360	180	X	360	180	X	540	180	X
W 45 fr " 25 to	28		250	125		250	125	X	250	190	X	250	180	X	350	180	X
E 45 fr of W 90 fr " 25 to	28		250	120		250	120	X	250	180	✓	250	180	X	370	180	X
	29		200	70		200	70	X	200	100	X	200	100	X	270	100	X
	30		200			200		X	200		X	200		X	270		X
	31		200			200		X	200		X	200		X	270		X
S 1/2	32		100			100		X	100		X	100		X	135		X
N 1/2	32		100			100		X	100		X	100		X	135		X
	33		200			200		X	200		X	200		X	270		X
	34		200			200		X	200		✓	200		X	270		X
	35		200			200		X	200		✓	200		X	270		X
	36		200			200		✓	200		✓	200		X	270	380	X
S 1/2 N 1/2	37		200			200		✓	200		✓	200		X	135		X
	38		200			200		✓	200		✓	200		X	270	450	X
	39		200			200		X	200		✓	200		X	270		X
	40		200			200		X	200		✓	200		X	270		X
	41		200			200		X	200		X	200		X	270	380	X
	42		200			200		X	200		X	200		X	270		X
	43		200			200		X	200		✓	200		X	270		X
	44		200			200		X	200		✓	200		X	270		X
	45		0			0			0		—	0		—			—
E 50 fr Lots 45 to	48		350	75		350	75	X	350	110	X	350	110	X	670	110	X
W 40 fr " 45 to	48		260			260		X	260		✓	260		X	460		X
W 50 fr of E 140 fr 45 to	48		280	70		280	70	X	280	100	✓	280	100	X	500	100	X

THE LAST NAME GIVEN IS THE ONE TO WHOM PROPERTY IS ASSESSED

NAME OF OWNER, At Noon on First Day in January, 1919	NAME OF OWNER, At Noon on First Day in January, 1920	NAME OF OWNER, At Noon on First Day in January, 1921	NAME OF OWNER, At Noon on First Day of January, 1922	NAME OF OWNER, At Noon on First Day of January, 1923
Whiting-Mead Com Co of SD.				
Guaranty Mtg Co	Herbert H & Mary B Gill		E Delafield	Alfred J. Palling
Geo M Hawley Inv Co				
Max Kastner			J. J. Whitmarsh	
"			"	
A. E. Lind				
"				
Clara B Disney		Robert L. Disney		Wm C. Batchelor
"		"		"
Vilinda Crane				
M. A. Graham	(John Patterson Lot 9 Blk 112)			
"				
"				
"				
"				
"				
"				
"				
Ruth L Barnes				Sophie R. Neill
"				"
Sec. Comm. Sav. Bank			I. A. Barbour	A. Paschman
Sarah M Daniels		John J. Smith		
Frances M Allen		"		
"		"		
"		"		
Southern Title Guaranty Co	Ida A. Smith	Mary A Sterrett		
"	"	"		
Ida L Griffin	Ida L Hill			
"	"			
Lowella Bloom	A. B. Coit	Alonzo B. Coit		Walter L. Brown Wm. Brown
"	"	"		"
Mrs. J. E. Leary			Addaide Ramsom	
"			"	
O H Nyhan				
"				
Joseph Stike		Kaspar Stahle	Kaspar Stahli	Mary Stahli
"		"	"	Herbert Lamar
Wm A Stone				
"				
L J Patrick		Arthur F Gerloff		
J. H. Hjort	Joseph L Johnson			
Clara M Bradbury				Arthur W Bradbury
Louvina M Huff		Chas R. Parks		
Abraham A Sutton		Charles L. Burns		Chas L Burns

THE LAST VALUE GIVEN IS THE ASSESSED VALUE FOR THE PRESENT YEAR

DESCRIPTION OR BOUNDARY FOR ASSESSMENT	LOT	Block	Value of Real Estate 1919	Value of Improvements 1919	CHECK	Value of Real Estate 1920	Value of Improvements 1920	CHECK	Value of Real Estate 1921	Value of Improvements 1921	CHECK	Value of Real Estate 1922	Value of Improvements 1922	CHECK	Value of Real Estate 1923	Value of Improvements 1923	CHECK
E 40 fr Lots 1 to	4	13	220			220			220			220			250		
W 50 fr " 1 to	4	13	300	200		300	200		300	300		300	300		460	300	
E 50 fr of W 100 fr Lots 1 to	4		240			240			240			240			360		
	5		165	65		165	65		165	100		165	100		220	100	
	6		165			165			165			165			220		
	7		165			165			165			165			220		
	8		165			165			165			165			220		
	9		165	120		165	120		165	180		165	180		220	180	
	10		165			165			165			165			220		
	11		165	30		165	40		165	80		165	80		220	80	
	12		165			165			165			165			220		
	13		165			165			165			165			220		
	14		165			165			165			165			220		
	15		165			165			165			165			220		
	16		165			165			165			165			220		
	17		165			165			165			165			220		
	18		165			165			165			165			220		
	19		165			165			165			165			220		
	20		165			165			165			165			220		
	21		165			165			165			165			220		
	22		165			165			165			165			220		
	23		165			165			165			165	130		270	130	
	24		210			210			210			210			360		
	25		225	90		225	90		225	130		225	130		400	130	
	26		165			165			165			165			320		
	27		165			165			165			165			270		
	28		165			165			165			165			270		
	29		165	10		165	10		165			165			270		
	30		165	160		165	160		165	250		165	250		270	250	
	31		165			165			165			165			270		
	32		165	150		165	150		165	230		165	230		270	230	
	33		165			165			165			165			270		
	34		165	130		165	130		165	190		165	200		270	200	
	35		165			165			165			165			270		
	36		165			165			165			165	270		270	270	
	37		165			165			165			165			270		
	38		165			165			165			165			270		
	39		165			165			165			165			270		
	40		165	105		165	105		165	150		165	150		270	150	
	41		165	105		165	105		165	150		165	150		270	150	
	42		165			165			165			165			270		
	43		165			165			165			165			270		
	44		165	80		165	80		165	120		165	150		270	150	
E 33 1/3 fr Lots 46 to	48		260	130		260	130		260	190		260	190		500	200	
W 40 fr " 45 to	48		190	110		190	110		190	180		190	180		400	170	
W 33 1/3 fr of E 100 fr " 45 to	48		170	125		170	130		170	190		170	190		340	200	
W 33 1/3 fr of E 66 2/3 fr " 45 to	48		170	125		170	125		170	160		170	160		340	190	

THE LAST NAME GIVEN IS THE ONE TO WHOM PROPERTY IS ASSESSED

NAME OF OWNER, At Noon on First Day in January, 1919	NAME OF OWNER, At Noon on First Day in January, 1920	NAME OF OWNER, At Noon on First Day in January, 1921	NAME OF OWNER, At Noon on First Day of January, 1922	NAME OF OWNER, At Noon on First Day of January, 1923
Albert J. Campbell		W. J. Turley	Roy M Gates	
"		"	"	
Mrs C E Levi		Lottie "J. Works N10 S15	"	
"		"		
"		"		
R. K. Clarke				Union Trust Co of SD
"				"
"				"
"				"
Nana Connor		Nana Connor	Nana Connor	
Vin Cowgill				
Bessie B.B. Folkedorf		Bessie Belle Ohsinger Folkedorf	Bessie Belle B. Folkedorf	
"		"	"	
Western Inv. Co of S.D.	G. Loustalet			
"	"			
Sarah E Prendergast				Sarah E. Prendergast
"				"
Fred'k H. Jones				
"				
Jacob Carpenter		Mary Carpenter		
Alice D Millard	Geo H. Millard	Emma L. Millard Est.		Sou Trust & Com Bank
"	"	"		"
"	"	"		"
"	"	"		"
Otto L. Spruth			Leida Mabon	Mrs. W.C. Ray
"			"	"
"			"	"
"			"	"
Louis F. Heggemann				Ella B. James Ella B James
"				" "
"				" "
J.A. Boyd				
"				
Alfred Ludwig				
"				
E.H. Crabtree				Albert G. Mossholder
"				"
Carrie R. Macomber		Carrie R Macomber Est		H. W. Merkley
"		"		"
Mrs R M Hardman	Rosalie Hardman	Mrs R. M. Hardman		
"	"	"		
Mrs Andrew P Anderson		Emma M. Anderson		
"		"		
Nellie M Lee				
Thea Martin				
Edmund P Squiffet	E.T. Squiffet	Clarence Hosford		
Southern Title Guaranty Co	R.C. Smith Agt.		Edwin Giddings Est.	R.E. Smith Agt

THE LAST VALUE GIVEN IS THE ASSESSED VALUE FOR THE PRESENT YEAR

DESCRIPTION OR BOUNDARY FOR ASSESSMENT	LOT	Block	Value of Real Estate 1919	Value of Improvements 1919	CHECK	Value of Real Estate 1920	Value of Improvements 1920	CHECK	Value of Real Estate 1921	Value of Improvements 1921	CHECK	Value of Real Estate 1922	Value of Improvements 1922	CHECK	Value of Real Estate 1923	Value of Improvements 1923	CHECK
	1	14	270	100		270	100	✓	270	150	✓	270	150	✓	360	150	✓
	2	14	210			210		✓	210		✓	210		✓	270		✓
N10 ft of S15 ft	3		200			200		✓	130		✓	120		✓	130		✓
	4		200	50		200	50	✓	200	75	✓	200	75	✓	220	80	✓
	5		200			200		✓	200		✓	200		✓	220		✓
	6		200			200		✓	200		✓	200		✓	220		✓
	7		200			200		✓	200		✓	200		✓	220		✓
	8		200			200		✓	200		✓	200		✓	220		✓
	9		200			200		✓	200		✓	200		✓	220		✓
	10		200			200		✓	200		✓	200		✓	220		✓
	11		200			200		✓	200		✓	200		✓	220		✓
	12		200			200		✓	200		✓	200		✓	220		✓
	13		200			200		✓	200		✓	200		✓	220		✓
	14		200			200		✓	200		✓	200		✓	220		✓
	15		200			200		✓	200		✓	200		✓	220		✓
	16		200			200		✓	200		✓	200		✓	220		✓
	17		200			200		✓	200		✓	200		✓	220		✓
	18		200			200		✓	200		✓	200		✓	220		✓
	19		200			200		✓	200		✓	200		✓	220		✓
	20		200	60		200	60	✓	200	90	✓	200	90	✓	220	90	✓
	21		200			200		✓	200		✓	200		✓	220		✓
	22		200	45		200	45	✓	200	70	✓	200	70	✓	220	70	✓
	23		200			200		✓	200		✓	200		✓	270		✓
	24		240			240		✓	240		✓	240		✓	360		✓
	25		225			225		✓	225		✓	225		✓	360		✓
	26		165	110		165	110	✓	165	160	✓	165	160	✓	270	520	✓
	27		165			165		✓	165		✓	165		✓	220		✓
	28		165			165		✓	165		✓	165		✓	220		✓
	29		165			165		✓	165		✓	165		✓	220		✓
	30		165			165		✓	165		✓	165		✓	220		✓
	31		165			165		✓	165		✓	165		✓	220		✓
	32		165			165		✓	165		✓	165		✓	220		✓
	33		165			165		✓	165		✓	165		✓	220		✓
	34		165			165		✓	165		✓	165		✓	220		✓
	35		165			165		✓	165		✓	165		✓	220		✓
	36		165			165		✓	165		✓	165		✓	220		✓
	37		165			165		✓	165		✓	165		✓	220		✓
	38		165			165		✓	165		✓	165		✓	220	20	✓
	39		165			165		✓	165		✓	165		✓	220		✓
	40		165			165		✓	165		✓	165		✓	220		✓
	41		165			165		✓	165		✓	165		✓	220		✓
	42		165			165		✓	165		✓	165		✓	220		✓
	43		165			165		✓	165		✓	165		✓	220		✓
E 100 ft	44		125			125		✓	125		✓	125		✓	170		✓
E 50 ft of Lots 46 to	48		330	20		330	20	✓	330	30	✓	330	30	✓	460	30	✓
W 40 ft " 44 to	48		250	30		250	30	✓	250	50	✓	250	50	✓	330	50	✓
W 50 ft of E 100 ft " 45 to	48		230			230		✓	230		✓	230		✓	330		✓

THE LAST NAME GIVEN IS THE ONE TO WHOM PROPERTY IS ASSESSED

NAME OF OWNER, At Noon on First Day in January, 1919	NAME OF OWNER, At Noon on First Day in January, 1920	NAME OF OWNER, At Noon on First Day in January, 1921	NAME OF OWNER, At Noon on First Day of January, 1922	NAME OF OWNER, At Noon on First Day of January, 1923
John Moine			N.L. Coleman	
"		"	"	
P.C. Yenawine				
"				
H. D. Bruffy				
"				
Mary E Coffield		C.J. Kaiser.	Lephas Fleming	
"		"	"	
Bessie I. Markes				
"				
Oscar B Schneider		William L. Overturf	W H Overturf	
"		"	"	
Calvin Gruell		"	"	
"		"	"	
O.M. Prickett				A. D. Childers
Chas L Panter				C. L. Panter
Leonora Johnson Reed			Bessie I Markes	
"			"	
"			"	
"			"	
Scott Memorial Baptist Ch.				
"				
Adam Hiegan Est				
"				
"				
"				
"				
Bertil A Carlson		O.A. Carlson	E.K. Wolfe	Archie MacKellar
"		"	"	"
G.H.F. Kissel	Ed. B. Moore		Edmund B. Moore	
"	"		"	
"	"		"	
Anna M Galbraith				
"				
City Property				
City Property				
R.L. McCormick				
"				
"				
"				
L.B. Johnson			Jenobia R Kaarmon	
"			"	
"			"	
Mrs. Gilbert Thompson	Orra B. Thompson	Orra Brown Thompson		
"	"	"		
Frances Nauman				
"				

THE LAST VALUE GIVEN IS THE ASSESSED VALUE FOR THE PRESENT YEAR

DESCRIPTION OR BOUNDARY FOR ASSESSMENT	LOT	Block	Value of Real Estate 1919	Value of Improvements 1919	CHECK	Value of Real Estate 1920	Value of Improvements 1920	CHECK	Value of Real Estate 1921	Value of Improvements 1921	CHECK	Value of Real Estate 1922	Value of Improvements 1922	CHECK	Value of Real Estate 1923	Value of Improvements 1923	CHECK
	1	15	270			270		X	270		✓	270		✓	400		X
	2	15	210			210		X	210		✓	210		✓	320		X
	3		200			200		X	200		✓	200		✓	270		X
	4		200			200		X	200		✓	200		✓	270		X
	5		200			200		X	200		✓	200		✓	270		X
	6		200			200		X	200		✓	200		✓	270		X
	7		200	150		200	150	X	200	225	X	200	230	X	270	240	X
	8		200			200		X	200		X	200		X	270		X
	9		200	120		200	120	X	200	190	X	200	190	X	270	190	X
	10		200			200		X	200		X	200		X	270		X
	11		200	160		200	160	X	200	240	X	200	240	X	270	240	X
	12		200			200		X	200		X	200		X	270		X
	13		200	160		200	160	X	200	230	X	200	230	X	270	230	X
	14		200			200		X	200		X	200		X	270		X
	15		200			200		X	200		✓	200		X	270		X
	16		200			200		X	200		X	200		X	270		X
	17		200			200		✓	200		✓	200		✓	270	530	X
	18		200			200		✓	200		✓	200		✓	270		X
	19		200			200		✓	200		✓	200		✓	270	550	X
	20		200			200		✓	200		✓	200	30	✓	270		X
E 70 ft of W 140 ft Lots 21 to 24	24		340	200	✓	840	760	X	840	1125	X	840	1125	X	270 / 270 / 320 / 300	1260 change	1130 X
W 70 ft " 21 to 24	24		500		✓	000	—	—	000		—	000		—	— 000	00	—
	25		260			260		✓	260		✓	260		✓	360		X
	26		200			200		✓	200		✓	200		✓	270		X
	27		200			200		✓	200		✓	200		✓	220		X
	28		200			200		✓	200		✓	200		✓	220		X
	29		200	140		200	140	X	200	210	X	200	210	X	220	210	X
	30		200			200		✓	200		X	200		X	220		X
	31		200			200		X	200		✓	200		X	220		X
	32		200			200		X	200		✓	200		X	220		X
	33		200			200		X	200		✓	200		X	220		X
	34		200	185		200	185	X	200	270	X	200	280	X	220	280	X
	35		200			200		X	200		X	200		X	220		X
City Property	36		0			0			0		—	0		—	—		—
City Property	37		0			0			0		—	0		—	—		—
	38		200			200		X	200		X	200		X	220		X
	39		200			200		X	200		X	200	20	X	220	20	X
	40		200	50		200	50	X	200	75	X	200	75	X	220	80	X
	41		200			200		X	200		X	200		X	220		X
	42		200			200		X	200		X	200		X	220		X
	43		200			200		X	200		X	200		X	220		X
	44		200			200		X	200		X	200		X	220		X
	45		200			200		X	200		X	200		X	220		X
	46		200			200		X	200		X	200		X	220		X
	47		210			210		X	210		X	210		X	270		X
	48		280			280		X	280		X	280		X	360		X

THE LAST NAME GIVEN IS THE ONE TO WHOM PROPERTY IS ASSESSED

THE LAST VALUE GIVEN IS THE ASSESSED VALUE FOR THE PRESENT YEAR

NAME OF OWNER, At Noon on First Day in January, 1919	NAME OF OWNER, At Noon on First Day in January, 1920	NAME OF OWNER, At Noon on First Day in January, 1921	NAME OF OWNER, At Noon on First Day of January, 1922	NAME OF OWNER, At Noon on First Day of January, 1923	DESCRIPTION OR BOUNDARY FOR ASSESSMENT	LOT	Block	Value of Real Estate 1919	Value of Improvements 1919	CHECK	Value of Real Estate 1920	Value of Improvements 1920	CHECK	Value of Real Estate 1921	Value of Improvements 1921	CHECK	Value of Real Estate 1922	Value of Improvements 1922	CHECK	Value of Real Estate 1923	Value of Improvements 1923	CHECK
Zita A Parsons						1	16	300			300			300			300			400		
"				S.D. Moberly		2	16	225			225			225			225			320		
Vera L Kidd				"		3		210			210			210			210			270		
Emma Wilson				"		4		210			210			210			210			270		
"				"		5		210			210			210			210			270		
Southern Title Guaranty Co	First Natl Bank of S.D.			Wm J. Rice Wm J. Rice		6		210			210			210			210			270		
"	"			" "		7		210			210			210			210			270		
Ida M Moore						8		210			210			210			210			270		
"						9		210			210			210			210			270		
Ella L Rowland						10		210			210			210			210			270		
"						11		210			210			210			210			270		
Frank J Thompson						12		210	80		210	80		210	120		210	120		270	120	
"						13		210			210			210			210			270		
A H Greene				Arthur H. Greene		14		210	100		210	100		210	150		210	150		270	150	
"				"		15		210			210			210			210			270		
"				"		16		210			210			210			210			270		
"				"		17		210			210			210			210			270		
E.H. Gregory			W.a. Lammey			18		210	160		210	160		210	240		210	240		270	240	
"			"		N ½	19		105			105			105			105			135		
L.S. Everts				J.M. Cranshaw J.M. Cranshaw	S ½	19		105			105			105			105			135	240	
"				" "		20		210			210			210			210			270		
Marguerite Holborn						21		210	100		210	100		210	150		210	150		270	150	
"						22		210			210			210			210			270		
Minnie Y. MacLachlan	Eldrid Gellein					23		210			210			210			210			320		
"	"					24		260			260			260			260			400		
Frank J Schlinger				F.J. Schlinger		25		260			260			260			260			400		
"				"		26		200			200			200			200			320		
"				"		27		200			200			200			200			270		
"				"		28		200			200			200			200			270		
F.P. Carpenter						29		200			200			200			200			270		
"						30		200			200			200			200			270		
"						31		200			200			200			200			270		
"						32		200			200			200			200			270		
"						33		200			200			200			200			270		
Carrie W Perkins Est		Marguerite Holborn				34		200			200			200			200			270		
"						35		200			200			200			200			270		
F.U. Baker		Ravel U. Baker				36		200			200			200			200			270		
"		"				37		200			200			200			200			270		
"						38		200			200			200			200			270		
Agnes M Spruth						39		200	165		200	165		200	250		200	250		270	250	
"						40		200			200			200			200			270		
B.J. Wind	Bernardus J. Wind			Edith E. Buckley		41		200			200			210			200			270		
"	"			"		42		200	30		200	30		200	50		200	50		270	50	
Hazard-Gould Co				Thomas J. Smith Thomas J. Smith		43		200			200			200			200	180		270	560	
"				" "		44		200			200			200			200			270		
H.P. Fuller & Co		Emma W. Anderson				45		200			200			200			200	400		270	780	
"		"				46		200			200			200			200			270		
Eleanor I. Redford	Mrs Andrew P. Anderson	Emma W. Anderson			E 75 ft Lots 47 &	48		300	240		300	240		300	360		300	360		450	360	
Thomas L Lawson					W 65 ft " 47 &	48		200	130		200	130		200	190		200	190		270	190	

THE LAST NAME GIVEN IS THE ONE TO WHOM PROPERTY IS ASSESSED

THE LAST VALUE GIVEN IS THE ASSESSED VALUE FOR THE PRESENT YEAR

NAME OF OWNER, At Noon on First Day in January, 1919	NAME OF OWNER, At Noon on First Day in January, 1920	NAME OF OWNER, At Noon on First Day in January, 1921	NAME OF OWNER, At Noon on First Day of January, 1922	NAME OF OWNER, At Noon on First Day of January, 1923	DESCRIPTION OR BOUNDARY FOR ASSESSMENT	LOT	Block	Value of Real Estate 1919	Value of Improvements 1919	CHECK	Value of Real Estate 1920	Value of Improvements 1920	CHECK	Value of Real Estate 1921	Value of Improvements 1921	CHECK	Value of Real Estate 1922	Value of Improvements 1922	CHECK	Value of Real Estate 1923	Value of Improvements 1923	CHECK
Jennie B Price						1	17	270			270		✓	270		✓	270		✓	320		✓
"						2	17	200			200		✓	200		✓	200		✓	290		✓
Harriet M Wright						3		165	160		165	160	✓	165	240	✓	165	240	✓	270	240	✓
"						4		165			165		✓	165		✓	165		✓	270		✓
J E Engebretson				R.R. Patton		5		165	170		165	120	✓	165	180	✓	165	180	✓	270	180	✓
"				"		6		165			165		✓	165		✓	165		✓	270		✓
C M Raybourn					L.T. Tilton L.T. Tilton	7		165			165		✓	165		✓	165		✓	270		✓
"					" "	8		165			165		✓	165		✓	165		✓	270		✓
Wm H. Perrin						9		165			165		✓	165		✓	165		✓	270		✓
"						10		165			165		✓	165		✓	165		✓	270		✓
James Connolly						11		165			165		✓	165		✓	165		✓	270		✓
"						12		165			165		✓	165		✓	165		✓	270		✓
Anders Olson		John Hostettler			L B Gault	13		165	20		165	20	✓	165	30	✓	165	30	✓	270	30	✓
"						14		165			165		✓	165		✓	165		✓	270		✓
Mary J Judge		M. J. Judge			Mabel B Raikes "Mabel B Raikes"	15		165			165		✓	165		✓	165	375	✓	270	470	✓
"					M. J. Judge " N 17 ft S 8	16		165			165		✓	165		✓	165		✓	190		✓
"	"	"			" " all N 9	17		165			165		✓	165		✓	165	375	✓	270	470	✓
"	"	"	Laura Atkinson N 9 ft S 16		" "	18		165			165		✓	165		✓	60 105	375	✓	170	470	✓
"	"	"	"		" "	19		165			165		✓	165		✓	165		✓	270		✓
S B Crabtree					E. C. & Olive Lahme	20		165			165		✓	165		✓	165		✓	270	120	✓
"					"	21		165			165		✓	165		✓	165		✓	270		✓
B. E. Sandford					H. J. & Belle E. Sandford	22		165			165		✓	165		✓	165	200	✓	270	200	✓
"					"	23		180			180		✓	180		✓	180		✓	320		✓
"					"	24		225			225		✓	225		✓	225		✓	400		✓
Mary Alice Keiper			Geo W. Gray			25		270			270		✓	270		✓	270		✓	400		✓
"			"			26		210			210		✓	210		✓	210		✓	320		✓
W H & Martha E. Stillwell	Cyrus & Adelia E Walker					27		210	40		210	40	✓	210	60	✓	210	60	✓	270	60	✓
"	"					28		210			210		✓	210		✓	210		✓	270		✓
F P Melvin						29		210	80		210	80	✓	210	120	✓	210	120	✓	270	140	✓
"						30	$10 ft N15 ft	85			85		✓	85		✓	85		✓	110		✓
Alonzo Allard		Alvin Farlow			Alvin A. Farlow	30		125	80		125	80	✓	125	120	✓	125	120	✓	160	120	✓
"		" " " Ex N10 sft	alonzo allard		Grover M Dickman N10 sft	31		210			210		✓	210		✓	210		✓	270		✓
"			"		"	32	sft Ex N15 ft of	210			210		✓	85 125		✓	85		✓	160		✓
"			"		"	33		210	140		210	140	✓	210	210	✓	210	230	✓	270	230	✓
C M Raybourn					L.T. Tilton L.T. Tilton	34		210			210		✓	210		✓	210		✓	270		✓
"					"	35		210			210		✓	210		✓	210		✓	270		✓
W. E. McCaw		T. O. Carrell	Geo L & Marian S Coffee		Geo L Coffee	36		210			210		✓	210		✓	210		✓	270		✓
"		"	"		"	37		210	140		210	140	✓	210	210	✓	210	210	✓	270	210	✓
John E Box		O. C. Atkinson			Philip Chas Atkinson	38		210			210		✓	210		✓	210		✓	270		✓
"		"			"	39		210			210		✓	210	100	✓	210	100	✓	270	100	✓
Ida Blackburn						40		210			210		✓	210		✓	210		✓	270		✓
"						41		210			210		✓	210		✓	210		✓	270		✓
Elizabeth K. Hueber					Meta Season	42		210			210		✓	210		✓	210		✓	270		✓
"					"	43		210			210		✓	210		✓	210		✓	270		✓
J W. Daubenmier						44		210			210		✓	210		✓	210		✓	270		✓
"						45		210			210		✓	210		✓	210		✓	270		✓
"						46		210			210		✓	210		✓	210		✓	270		✓
"						47		225			225		✓	225		✓	225		✓	290		✓
						48		315			315		✓	315		✓	315		✓	320		✓

Index to Property in University Heights

City of San Diego, California.

THE LAST NAME GIVEN IS THE ONE TO WHOM PROPERTY IS ASSESSED

NAME OF OWNER, At Noon on First Day in January, 1919	NAME OF OWNER, At Noon on First Day in January, 1920	NAME OF OWNER, At Noon on First Day in January, 1921	NAME OF OWNER, At Noon on First Day of January, 1922	NAME OF OWNER, At Noon on First Day of January, 1923
Mary J Duffy		Mary J Duffy	Mary J Duffy	
"	Mary J Duffy	"	"	
"	"	H.W. Gallaher	"	
"	"	"	"	
"	"	Mary J Duffy	"	
"	"	"	"	
"	"	"	"	
"	"	"	"	
"	"	"	"	
"	"	"	"	
M.D Goodbody				
"				
Chas Nelsen				Chas Nelson
Rh + Hortense Nugent	Robt H. + Hortense Nugent		Robert H Nugent	
"	"		"	
Flora E Bailey				
"				
Wm B. Stanford	W B. Stanford	Mary L. Schmidt		
"	"	"		
"				
Minnie J. MacLachlan	M E. " Steade		William McDonald	A.H. Hazel A.H. Hazel
"	"		"	" "
"	"		"	" "
"	"		"	" "
Robt H Butler				
"				
J.H. Rivers				
"				
Frances E Root				Frances E. Root
Frances E Root				"
Katie Niedenhoff				
" "				
H.M. Gallagher				H.M. Gallaher
"				"
Abba G Bush			Mabel B Davis	
Mabel B Davis			"	
John H. Bradley				
"				
Geo Haworth + Peter Miller				
"				
C M Raybourn		D.R Coleman		David R. Coleman
"		"		"
Louise C Hughes				
James N Heath				
Lenore Watkins			Anna J Kennedy & al	Lenore Watkins

THE LAST VALUE GIVEN IS THE ASSESSED VALUE FOR THE PRESENT YEAR

DESCRIPTION OR BOUNDARY FOR ASSESSMENT	LOT	Block	Value of Real Estate 1919	Value of Improvements 1919	CHECK	Value of Real Estate 1920	Value of Improvements 1920	CHECK	Value of Real Estate 1921	Value of Improvements 1921	CHECK	Value of Real Estate 1922	Value of Improvements 1922	CHECK	Value of Real Estate 1923	Value of Improvements 1923	CHECK
	1	18	120			120			120			120			180		
	2	18	60			60			60			60			90		
	3		60			60			60			60			40		
	4		60			60			60			60			40		
	5		60			60			60			60			40		
	6		60			60			60			60			40		
	7		60			60			60			60			40		
	8		60			60			60			60			40		
	9		60			60			60			60			40		
	10		60			60			60			60			40		
	11		60			60			60			60			40		
	12		60			60			60			60			40		
	13		60			60			60			60			40		
	14		120			120			120			120			130		
	15		150			150			150			150			130		
	16		150			150			150			150			180		
	17		200			200			200			200			220		
	18		200			200			200			200			220		
	19		200	85		200	85		200	130		200	130		220	130	
	20		200			200			200			200			220		
	21		200			200			200			200			220		
	22		200			200			200			200			220	100	
	23		210			210			210			210			270		
	24		270			270			270			270			360		
(alley closed)	25		225			225			225			225			360		
	26		180			180			180			180			270		
	27		165			165			165			165			220		
	28		165			165			165			165			220		
	29		165	15		165	15		165	20		165	20		220	20	
	30		165			165			165			165			220		
	31		165			165			165			165			220		
	32		165			165			165			165			220		
	33		165			165			165			165			220		
	34		165			165			165			165			220		
Adj 1922 (Und. 1/2 Lots 35 to 38 35/36/37; " " 35 38)	38		340	15		340	15		340	20		340	20		440	40	
	39		165			165			165			165			220		
	40		165			165			165			165			220		
	41		165			165			165			165			220		
	42		165			165			165			165			220		
	43		165	165		165	165		165	250		165	250		220	250	
	44		165			165			165			165			220		
E 100 fr Lots 45 X	46		220			220			220			220			320		
W 50 fr " 45 to	48		270			270			270			270			260		
E 100 fr " 47 X	48		320	10		320	10		320	20		320	20		380	20	

Index to Property in University Heights

THE LAST NAME GIVEN IS THE ONE TO WHOM PROPERTY IS ASSESSED

NAME OF OWNER, At Noon on First Day in January, 1919	NAME OF OWNER, At Noon on First Day in January, 1920	NAME OF OWNER, At Noon on First Day in January, 1921	NAME OF OWNER, At Noon on First Day of January, 1922	NAME OF OWNER, At Noon on First Day of January, 1923
James Wm Russell	John & Margaret Irwin	"	L. A. Reis	Saul A Ries
James Wm Russell				
Louise Rumsey		"		
"		"		
Chas Riebel				
"				
G. V. Alexander		Stanley W. Grobecker		S. W. Grobecker
"		"		"
J. G. Elliott				
Dallas Keever				
Southwestern Inv. Co	W. F. Frizzlen			
Frank G. Seaver Est		Union Trust Co of San Diego Tr.	H. Bachioani	
Robt. G. Horbschu				
"				
Ray F Ward				
"				
"				
June E Cooper		Arvid A Koglund		
"				
"		Mead Haskell Co.	Joseph M Mollie Hill	
"		"	"	
James Wm Russell		TAX DEED		

THE LAST VALUE GIVEN IS THE ASSESSED VALUE FOR THE PRESENT YEAR

DESCRIPTION OR BOUNDARY FOR ASSESSMENT	LOT	Block	Value of Real Estate 1919	Value of Improvements 1919	CHECK	Value of Real Estate 1920	Value of Improvements 1920	CHECK	Value of Real Estate 1921	Value of Improvements 1921	CHECK	Value of Real Estate 1922	Value of Improvements 1922	CHECK	Value of Real Estate 1923	Value of Improvements 1923	CHECK
W 100 fr Lots 1 to	4	19	760			760		X	760		✓	760	480	X	1130	480	X
All Lot W 100 fr " 1 to	4	19	500			500		X	500		✓	500		X	760		X
	5		270			270		X	270		X	270		X	360		X
	6		270			270		X	270		X	270		X	320		X
	7		270	60		270	60	X	270	90	X	270	90	X	320	90	X
	8		270			270		X	270		X	270		X	320		X
	9		240	190		240	190	✓	240	280	X	240	280	✓	370	280	X
	10		240			240		✓	240		X	240		✓	320		X
W½ Lots 11 X	12		240			240		X	240		✓	240		X	310		X
E½ " 11 X	12		240	90		240	90	X	240	150	X	240	150	X	310	150	X
W½ " 13 X	14		240			240		X	240		✓	240		X	290		X
E½ " 13 X	14		240	160		240	160	✓	240	240	X	240	240	X	290	240	X
	15		240			240		✓	240		X	240		X	290		X
	16		240			240		✓	240		X	240		X	290		X
	17		240			240		X	240		X	240		X	290		X
	18		240			240		X	240		X	240		X	290		X
	19		210			210		X	210		X	210		X	290		X
	20		180			180		X	180		X	180		X	270		X
	21		180	100		180	100	✓	180	150	X	180	150	X	220	150	X
	22		120			120		✓	120		X	120		X	180		X
	23		100			100		✓	100		X	100	470	X	130	470	X
	24		100			100		✓	100	470	X	100		X	100		X
	25		600			600		X	(600)		—			—	(670)		—

THE LAST NAME GIVEN IS THE ONE TO WHOM PROPERTY IS ASSESSED

THE LAST VALUE GIVEN IS THE ASSESSED VALUE FOR THE PRESENT YEAR

NAME OF OWNER, At Noon on First Day in January, 1919	NAME OF OWNER, At Noon on First Day in January, 1920	NAME OF OWNER, At Noon on First Day in January, 1921	NAME OF OWNER, At Noon on First Day of January, 1922	NAME OF OWNER, At Noon on First Day of January, 1923	DESCRIPTION OR BOUNDARY FOR ASSESSMENT	LOT	Block	Value of Real Estate 1919	Value of Improvements 1919	CHECK	Value of Real Estate 1920	Value of Improvements 1920	CHECK	Value of Real Estate 1921	Value of Improvements 1921	CHECK	Value of Real Estate 1922	Value of Improvements 1922	CHECK	Value of Real Estate 1923	Value of Improvements 1923	CHECK
Cora Marie Jacobson			Fred Eichelmeier		E 1/2 - 1 to	3	20	385			385			385	300		340	320		520	320	
"						1																
"			Cora Marie Jacobson	Ernest W. Huggins		2	20	225			225			225			(225)	—		—	—	
Mrs H Lonigan		H Yosinski	J Miller	R. Miller	W 1/2 - 1 to	3		225			225			225			500			780	650	
"		"	"	"		4		225			225			225	200		225			360	550	
Samuel Buttrick		"	"	"	N 1/2 S 1/2	5		225			225			225	260		225	350		180		
G.S. Robinson						6		225			225			225			225			320		
"						7		225			225			225			225			320		
"						8		225			225			225			225			320		
"						9		225			225			225			225			320		
"						10		225			225			225			225			320		
Ruth L. Gaddis	I.L. Rowe	E.W. Carrington			N 6 fr	11		55			55			55			53			80		
"	"	"			S 19 fr	11		170	125		170	125		170	190		170	190		240	190	
Harry Fisher					N 21 fr	12		190			190			190			190			270		
"					S 4 fr	12		35			35			35			35			50		
"						13		225			225			225			225			320		
"						14		225			225			225			225			320		
"						15		225			225			225			225			320		
"					N 5 fr	16		45			45			45			45			60		
F.M. Palmer				Etta E. Palmer	S 20 fr	16		180			180			180			180			260		
"				"	all	17		225	170		225	170		225	250		225	250		320	250	
"				"	N 5 fr	18		45			45			45			45			60		
Hirt D Smith					S 20 fr	18		180	165		180	165		180	250		180	250		260	250	
"					N 20 fr	19		180			180			180			180			260		
Ernest J Zeller S 5 fr		J.A. Hamstock	John A. Hamstock		S 5 fr	19		45			45			45			45			60		
"		"	"		all	20		225	165		225	165		225	250		225	250		320	250	
" N 8 fr		"	"		N 8 fr	21		70			70			70			70			100		
Harry Fisher					S 17 fr	21		155			155			155			155			220		
"						22		225			225			225			225			320		
"						23		225			225			225			225			360		
"						24		330			330			330			330			540		
Anastazia Jazalinski					E 35 fr Lots 25 to	28		360	50		360	50		360	750 Sup.		360	75		420	80	
Loretta M Huffman	Loretta May Huffman	Loretta M. Huffman			W 35 fr of E 70 fr " 25 to	28		260			260			260			260			330	20	
"	"	"			E 35 fr of W 70 fr " 25 to	28		230	30		230	30		230	50		230	50		320	50	
Joseph Petit					W 35 fr " 25 to	28		230	90		230	90		230	130		230	130		320	130	
Damianio Cenicio		D. Cenicio	Damianio Cenicio	Damiano Cenicio		29		240			240			240			240			290		
Laura B. Maiss						30		240			240			240			240			290		
"						31		240			240			240			240			290		
"						32		240			240			240			240			290		
"						33		240			240			240			240			290		
"						34		240			240			240			240			290		
Susan E. Allen				Susan E Allin	60 fr Lots 35	35		240	150		240	150		240	225		240	240		290	240	
Wm Tyson		Ida F. Tyson	James E Bell		W 40 fr " 35	36		120	90		120	90		120	130		120	130		150	130	
Emma B. Oberg.			James E Bell		W 40 fr of E 100 fr " 35	36		120			120			120			120			150		
Susan E Allen				Susan E. Allin	S 2 fr of E 60 fr	37		10			10			10			10			10		
Wm Tyson		Ida F. Tyson	James E Bell		W 40 fr	37		70			70			70			70			80		
"			" "		Unit 2 1/3 Unit 3 N 8 fr of S 10 fr of E 80 fr & E 20 fr of W 40 fr of N 23 fr	37		10			10			10			20			20		
Emma B. Oberg.			James E Bell		S 2 fr of W 40 fr of E 100 fr	37		10			10			10			10			10		
"			Emma B Oberg		N 15 fr of E 80 fr	37		90			90			90			90			110		
"			"		Unit 3 N 8 fr of S 10 fr of E 80 fr & E 20 fr of W 40 fr of N 23 fr	37		50			50			50			40			50		
Wm Tyson		Ida F. Tyson	James E Bell		Unit 1 N 8 fr of E 80 fr & E 20 fr of W 40 fr	38		20			20			70			30			45		
Emma B Oberg			Emma B Oberg		S 17 fr of E 80 fr	38		100			100			100			100			120		
"			"		W 40 fr	38		50			50			50			50			60		
"		Emma E. Oberg	"		Unit 4 N 8 fr of E 80 fr & E 20 fr of W 40 fr	38		70			70			70			60			70		
"		Harry E. Oberg E 75 ft	" W 65	H. A. Behnke E 75 ft	W 65 ft	39		240	110		240	110		150	270		150	460		180	470	
"		Emma B Oberg.			E 75 ft	39								150			150			180		
					W 65 ft	40		240			240			90			90	30		110	30	

Continued

The Last Name Given is the One to Whom Property is Assessed

The Last Value Given is the Assessed Value for the Present Year

Name of Owner, At Noon on First Day in January, 1919	Name of Owner, At Noon on First Day in January, 1920	Name of Owner, At Noon on First Day in January, 1921	Name of Owner, At Noon on First Day of January, 1922	Name of Owner, At Noon on First Day of January, 1923	(Contd) Description or Boundary for Assessment	Lot	Block	Value of Real Estate 1919	Value of Improvements 1919	Check	Value of Real Estate 1920	Value of Improvements 1920	Check	Value of Real Estate 1921	Value of Improvements 1921	Check	Value of Real Estate 1922	Value of Improvements 1922	Check	Value of Real Estate 1923	Value of Improvements 1923	Check
Hilma Pearson						41	20	240			240		✓	240		✓	240		✓	290		✓
"						42		240			240		✓	240		✓	240		✓	320		✓
Emma B. Oberg.						43		240			240		✓	240		✓	240		✓	320		✓
"						44		240	15		240	15	✓	240	20	✓	240	20	✓	360	470	✓
Elsie M Zumwalt	Elsie May & Robt Zumwalt	Robert O & Elsie M Zumwalt	Berthold C & Margaret M Springer	Berthold C & Margaret M Springer	E 35 ft Lots 45 to	48		370	110		370	110	✓	370	170	✓	370	170	✓	500	170	✓
L. J. Rice	Harold H. Sparks	H. H. Sparks			W 35 ft of E 70 ft " 45 to	48		270	100		270	100	✓	270	150	✓	270	220	✓	400	220	✓
Dinah J. Bolton		D. J. Bolton	D. J. Bolton (Mrs)	Wm R. Folcke	E 35 ft of W 70 ft " 45 to	48		230	100		230	100	✓	230	160	✓	230	160	✓	380	160	✓
L. J. Rice		N Christa Peck			W 35 ft Lots 45 to	48		230	100		230	100	✓	230	150	✓	230	150	✓	380	150	✓

THE LAST NAME GIVEN IS THE ONE TO WHOM PROPERTY IS ASSESSED

NAME OF OWNER, At Noon on First Day in January, 1919	NAME OF OWNER, At Noon on First Day in January, 1920	NAME OF OWNER, At Noon on First Day in January, 1921	NAME OF OWNER, At Noon on First Day of January, 1922	NAME OF OWNER, At Noon on First Day of January, 1923
D. G. Harrington Est	Lloyd M. Harrington			
"	"			
"	"			
"	"			
Henry R Yates			Edward Howes	
"			"	
Ida L McCain				
"				
Abbie Houck		Chas D Ingraham N5 ft & Abbie Houck S 20 ft all.	Mr James Steele N5 ft	
"		"	"	
J. H. Shepherd		W. J. Owens	Mary J Owens	
"		"	"	
Helen E Hebber				
"				
Margaret A. Fitzgerald			David C. Kidd	
"			"	
Rebecca & Gertrude Holley		Mary M Goodwin		
"		"		
H V. Styris				
"				
"				
Mary E. Scott	Mary C & Emma M. McNeeley	Mary C & Emma J. McNeeley		M & E. McNeeley
"	"	"		"
G J Winter				
"		G J Winter	J R McDonald E 45	PL & H M Booker
"		G J. Winter	F R Eacrett	
"		Hugh Haggart		Marvin McCray
"		J. A. Montgomery		Jas A & Nancy E Montgomery
"		"		"
Richd T. Merchant			Thos Lunney	
"			"	
Josephine A. McLaughlin		Sophie L. Russell	Patrick Kelleher	
"		"	"	
Ole O. Harmon		O. O. Harmon	Ole O Harmon	O. O. Harmon
"		"	"	"
Mary E Richardson			Wm H Richardson	Mary E. Richardson
"			"	"
Walter J & Marie Wayda	W. J. Wayda			
"	"			
Chas Foggard				Henry Yasinski
"				"
M L. Parrotte				
"				
Joseph Boleroski			Joseph Bobaski	
"			"	
Gertrude E. Platt	Gertrude E Platt			
"	"			

THE LAST VALUE GIVEN IS THE ASSESSED VALUE FOR THE PRESENT YEAR

DESCRIPTION OR BOUNDARY FOR ASSESSMENT	LOT	Block	Value of Real Estate 1919	Value of Improvements 1919	CHECK	Value of Real Estate 1920	Value of Improvements 1920	CHECK	Value of Real Estate 1921	Value of Improvements 1921	CHECK	Value of Real Estate 1922	Value of Improvements 1922	CHECK	Value of Real Estate 1923	Value of Improvements 1923	CHECK
	1	21	420			420		✓	420		✓	420		✓	630		✓
	2	"	300			300		✓	300		✓	300		✓	500		✓
	3		270			270		✓	270		✓	270		✓	450		✓
	4		270			270		✓	270		✓	270		✓	450		✓
	5		270	130		270	130	✓	270	190	✓	270	500	✓	400	560	✓
	6		270			270		✓	270		✓	270		✓	400		✓
	7		270	130		270	130	✓	270	190	✓	270	500	✓	400	500	✓
	8		270			270		✓	270		✓	270		✓	360		✓
N 5 ft of 7 (W exp 8 ft) & S 20 ft of 8	9		270	100		270	100	✓	270	160	✓	270	160	✓	360	160	✓
	10		270	120		270	120	✓	215	180	✓	215	220	✓	260	220	✓
	11		270			270		✓	270		✓	270		✓	320		✓
	12		270	190		270	190	✓	270	280	✓	270	280	✓	320	280	✓
	13		270			270		✓	270		✓	270		✓	320		✓
	14		270			270		✓	270		✓	270		✓	370		✓
	15		270			270		✓	270		✓	270		✓	320		✓
	16		270			270		✓	270		✓	270	380	✓	370	480	✓
	17		270			270		✓	270		✓	270		✓	370		✓
	18		270			270		✓	270		✓	270		✓	370		✓
	19		270			270		✓	270		✓	270		✓	370		✓
	20		270			270		✓	270		✓	270		✓	320		✓
	21		270			270		✓	270		✓	270		✓	320		✓
	22		270			270		✓	270		✓	270		✓	320		✓
	23		270			270		✓	270	320	✓	270	550	✓	400	550	✓
	24		450			450		✓	450		✓	450		✓	580		✓
	25		330	400		330	400	✓	0		—	0		—	0		—
E 45 ft of W 90 ft of 25 to 28	26		225			225		M	325 M	300	✓	325 M	300	✓	430 M	300	✓
E 60 ft of N 20 ft of 27 & E 60 ft of S 5 ft of 27 & E 60 ft of 26 & 28	27		225			225		E	485		✓	485		✓	500	380	✓
W 35 ft of	28		225			225		W	200 W	300	✓	200 W	300	✓	350 W	300	✓
	29		225	205		225	205	✓	225	300	✓	225	300	✓	320	300	✓
	30		225			225		✓	225		✓	225		✓	320		✓
	31		225			225		✓	225		✓	225		✓	320		✓
	32		225			225		✓	225		✓	225		✓	320		✓
	33		225	160		225	160	✓	225	240	✓	225	240	✓	320	270	✓
	34		225			225		✓	225		✓	225		✓	320		✓
	35		225	90		225	90	✓	225	130	✓	225	130	✓	320	130	✓
	36		225			225		✓	225		✓	225		✓	320		✓
	37		225	85		225	85	✓	225	130	✓	225	130	✓	320	130	✓
	38		225			225		✓	225		✓	225		✓	320		✓
	39		225	150		225	150	✓	225	225	✓	225	250	✓	320	250	✓
	40		225			225		✓	225		✓	225		✓	320		✓
	41		225			225		✓	225		✓	225		✓	320		✓
	42		225			225		✓	225		✓	225		✓	320		✓
	43		225			225		✓	225		✓	225		✓	360		✓
	44		225			225		✓	225		✓	225		✓	360		✓
	45		225	270		225	270	✓	225	400	✓	225	400	✓	450	400	✓
	46		225			225		✓	225		✓	225		✓	450		✓
	47		225			225		✓	225		✓	225		✓	500	730	✓
	48		400			400		✓	400		✓	400		✓	720		✓

THE LAST NAME GIVEN IS THE ONE TO WHOM PROPERTY IS ASSESSED

NAME OF OWNER, At Noon on First Day in January, 1919	NAME OF OWNER, At Noon on First Day in January, 1920	NAME OF OWNER, At Noon on First Day in January, 1921	NAME OF OWNER, At Noon on First Day of January, 1922	NAME OF OWNER, At Noon on First Day of January, 1923
Krist Remmen				
"				
"				
J.J. Ohlweiler	Della M Hager			
"	"			
Olivia S. Harrison				Levi D. Miller by L.D. Miller
"				" "
Henry B Jones				
"				
F.U. Baker		Hazel U. Baker		
"		"		
John Beswick		Lula S Edis		
"		"		
"		"		
RE-SUB - - - - -				Thos. Steigerwald E50ft Lot 25 Blk 28 Univ Hts & W50ft of E100ft Lot 25 Blk 28 Univ Hts
Thomas Steigerwald				William H. Ernst
"		Herman Frohlich		
H E Crandal				
"				
Almon S Hugus	W.P. Bishop			
"	"			
L.M. Benedict			Levi M Benedict	Katherine M Woolum by H.M. Woolum Atty
"			"	" "
Mary J. Elliott				
"				
Grace Casper & J.B. Harvey		Grace L. Casper & Norman B Harvey	Grace L. Casper	Flora B. Harvey
"		"	"	"
O.A. Oltmans				Mr. O.A. Oltmans
"				"
Mrs G.A. Brachmann		Thos G. Hinton	Mayme Hall	
"		"	"	
Mary M. Hideman		Ausmon E. Culmer		
"		"		
Margaret L Gordon				
A C Coffeen		Aaron C Coffeen	A C Coffeen	
"		"	"	
Margaret L Gordon				
"				
A.C. Coffeen		Aaron C. Coffeen	A C Coffeen	
Charles D Ingraham				Mina L. Johnson Mina L. Johnson
Frank L Nutter		Evan E Jones.		
Mary L. Bernard		William E Worst.		
E.E. Jones		Henry G. Moffatt		
Lloyd O. James	Grace Lloyd O James	Mary E J David	M J Davis	
E.E. Jones		Evan E Jones		
"		"		
"		"		

THE LAST VALUE GIVEN IS THE ASSESSED VALUE FOR THE PRESENT YEAR

DESCRIPTION OR BOUNDARY FOR ASSESSMENT	LOT	Block	Value of Real Estate 1919	Value of Improvements 1919	CHECK	Value of Real Estate 1920	Value of Improvements 1920	CHECK	Value of Real Estate 1921	Value of Improvements 1921	CHECK	Value of Real Estate 1922	Value of Improvements 1922	CHECK	Value of Real Estate 1923	Value of Improvements 1923	CHECK
	6	22	240			240		✓	240		✓	240		✓	540		✓
	7	"	200			200		✓	200		✓	200		✓	450		✓
	8		170			170		✓	170		✓	170		✓	360		✓
	9		170	100		170	100	✓	170	150	✓	170	150	✓	320	150	✓
	10		170			170		✓	170		✓	170		✓	320		✓
	11		170			170		✓	170		✓	170		✓	320	470	✓
	12		180			180	10	✓	180		✓	180		✓	320		✓
	13		180	120		180	120	✓	180	180	✓	180	180	✓	320	180	✓
	14		180			180		✓	180		✓	180		✓	320		✓
	15		180	100		180	100	✓	180	150	✓	180	150	✓	320	150	✓
	16		180			180		✓	180		✓	180		✓	320		✓
	17		180			180		✓	180		✓	180		✓	320		✓
	18		180	90		180	90	✓	180	510	✓	180	510	✓	320	510	✓
	19		180			180		✓	180		✓	180		✓	320		✓
RE-SUBDIVIDED Lots 26 to 28 Blk 28 Univ Hts	26		0			0									E50ft 25 26 28 700 Bm 500		✓
W50ft of E100ft Lots 25 to 28	28		890			890		✓	890		✓	890		✓	520	500	✓
W 40 ft " 25 to	28		380	150		380	150	✓	380	225	✓	380	720	✓	400	Dwelling 1920	✓
	29		270	160		270	160	✓	270	240	✓	270	240	✓	320	240	✓
S 8⅓ ft	30		90			90		✓	90		✓	90		✓	110		✓
N 16⅔ ft	30		180	150		180	150	✓	180	225	✓	180	230	✓	210	230	✓
S 16⅔ ft	31		180			180		✓	180		✓	180		✓	210		✓
N 8⅓ ft	31		90	160		90	160	✓	90	240	✓	90	240	✓	110	240	✓
	32		270			270		✓	270		✓	270		✓	320		✓
	33		270	205		270	205	✓	270	300	✓	270	300	✓	320	300	✓
	34		270			270		✓	270		✓	270		✓	320		✓
	35		270	185		270	185	✓	270	270	✓	270	270	✓	320	270	✓
S ½	36		135			135		✓	135		✓	135		✓	160		✓
N ½	36		135	205		135	205	✓	135	300	✓	135	310	✓	160	310	✓
	37		270			270		✓	270		✓	270		✓	320		✓
	38		270	145		270	145	✓	270	220	✓	270	220	✓	320	220	✓
S ½	39		135			135		✓	135		✓	135		✓	160		✓
N ½	39		135	145		135	145	✓	135	220	✓	135	220	✓	160	220	✓
	40		270			270		✓	270		✓	270		✓	360		✓
E 50 ft	41		115			115		✓	115		✓	115		✓	180		✓
W 45 ft	41		80	W 210		80	W 210	✓	80	W 310	✓	80	W 310	✓	130	W 310	✓
W 45 ft	42		80			80		✓	80		✓	80		✓	130		✓
E 50 ft	42		115	E 220		115	E 220	✓	115	E 330	✓	115	E 300	✓	180	E 300	✓
E 50 ft Less street	43		135			135		✓	135		✓	135		✓	220		✓
W 45 ft Less street	43		90			90		✓	90		✓	90		✓	140		✓
E 45 ft of W 90 ft lots 41 to 43	43		225	210		225	210	✓	225	310	✓	225	310	✓	360 L840	310	✓
RE-SUBDIVIDED Lots 20 to 24 Blk 22 Univ Hts	A		110	80		110	80	✓	110	120	✓	110	120	✓	270	120	✓
	B		140	90		140	90	✓	140	130	✓	140	130	✓	320	130	✓
	C		200	160		200	160	✓	200	240	✓	200	240	✓	540	240	✓
	D		140	100		140	100	✓	140	150	✓	150	150	✓	360	150	✓
	E		140	100		140	100	✓	140	150	✓	140	150	✓	360	150	✓
	F		140	10		140	10	✓	140	20	✓	140	20	✓	360	20	✓
	G		200	220		200	220	✓	200	330	✓	200	330	✓	450	330	✓
	H		110			110	10	✓	110	20	✓	110	20	✓	130	20	✓

THE LAST NAME GIVEN IS THE ONE TO WHOM PROPERTY IS ASSESSED

THE LAST VALUE GIVEN IS THE ASSESSED VALUE FOR THE PRESENT YEAR

NAME OF OWNER, At Noon on First Day in January, 1919	NAME OF OWNER, At Noon on First Day in January, 1920	NAME OF OWNER, At Noon on First Day in January, 1921	NAME OF OWNER, At Noon on First Day of January, 1922	NAME OF OWNER, At Noon on First Day of January, 1923	DESCRIPTION OR BOUNDARY FOR ASSESSMENT	LOT	Block	Value of Real Estate 1919	Value of Improvements 1919	CHECK	Value of Real Estate 1920	Value of Improvements 1920	CHECK	Value of Real Estate 1921	Value of Improvements 1921	CHECK	Value of Real Estate 1922	Value of Improvements 1922	CHECK	Value of Real Estate 1923	Value of Improvements 1923	CHECK
Mary E Nettleton					E 35 fr Less street	6 to E 6	23	110	E 130		110	E 130	X	110	E 190	✓	110	E 190	X	530	E 190	X
F. C. Spalding	Frank C. Spalding	J. C. Shreve			W 35 fr of 70 fr	6 to 8	W 3	110	M 140		110	M 140	X	110	M 210	✓	110	M 210	X	480	M 210	X
Alice E Workley		Byron N. Boughton		B. A. Boughton	W 70 fr	6		330	W 140		330	W 140	X	330	W 210	✓	330	W 210	X	540	W 210	X
Mary E Nettleton					35 fr	7 above		100			100		X	100		✓	100	E	X	180	Above	—
F. C. Spalding	Frank C. Spalding	J. C. Shreve			W 35 fr of 70 fr	7		80			80		X	80		✓	80	M	X	150	"	—
Mary E. Nettleton					S 8 fr of W 70 fr	7 below		60			60		X	60		✓	60	W	X	100	below	—
Alice E Workley		Byron N Boughton		B. A. Boughton	W 70 fr of N 17 fr	7		210			210		X	210		✓	210	W	X	370	W	X
Mary E Nettleton					35 fr	8 above		100			100		X	100		✓	100	E	X	170	above	—
F. C. Spalding	Frank C. Spalding	J. C. Shreve			W 35 fr of 70 fr	8		80			80		X	80		✓	80	M	X	150	"	—
Mary E Nettleton					S 8 ft of W 70 ft & W 70 fr	8		260	130		260	130	X	260	190	✓	260	190	X	500	190	X
F. C. Spalding				J. D. & A. B. Spreckels Sec Co		9		430			430		X	430		✓	430		X	630		X
"				"		10		430			430		X	430		✓	430		X	540		X
"				"		11		430			430		X	430		✓	430		X	540		X
"				" Edith Settle		12		430			430		X	430		✓	430		X	540		X
N. G. Settle	Newton G Settle					13		430	175		430	175	X	430	260	✓	430	280	X	540	280	X
"	"					14		430			430		X	430		✓	430		X	540		X
Elizabeth A Simmons	Mrs E. A. Simmons			Frank T. Sifton		15		430			430		X	430		✓	430		X	540		X
"	"			"		16		430			430		X	430		✓	430		X	540		X
John P Hutchins						17		430	260		430	260	X	430	390	✓	430	390	X	540	390	X
"						18		430			430		X	430		✓	430		X	540		X
Thomas Chas Hoar	Chas Hoar		Thomas Chas Hoar	Saul Heiss		19		430			430		X	430		✓	430		X	540		X
"	"		"	"		20		430			430		X	430		✓	430		X	540		X
Adolph Schrader	Margaret Jenkins	Charles A Schrader W 100-21 W 100-22		Chas Schrader W 100 W 100	All Exc W 100 ft of S 100 ft of W 100 ft of Lot 5	21		430	210		430	210	X	280	W 310	✓	280	W 310	X	440	310	X
"	"	"		"	All Exc W 100 ft of S 100 ft of W 100 ft of Lot 5	22		430			430		X	280		✓	280		X	440		X
"	Adolph Schrader	Margaret Jenkins W 100-23 W 100-24			All Exc W 100 ft of S 100 ft of W 100 ft of Lot 5	23		450	160		450	160	X	300	20	✓	300	20	X	470	20	X
"	"	Earnest R. Davis Exc W 100-24			W 100 ft of S 100 ft of W 100 ft of Lots 24 & 25	24		630			630		X	430		✓	420		X	650		X
Wm M Pickle					E 40 ft of All Exc W 100 ft of S 100 ft of W 100 ft of Lots 24 & 25	24								660	E 220	✓	660	E 220	X	1030	290	X
Mary Chandler	May Chandler			Mrs C. M. Lawson	E ½ W ½ lots 25 X	26		390	150		390	150	X	390	225	✓	390	230	X	660	230	X
Lizzie Thorndike	Lizzie Thorndike				W ½ " 25 X	26		260	120		260	120	X	260	180	✓	260	180	X	420	180	X
"	"					27		240			240		X	240		✓	240		X	270		X
"	"					28		240			240		X	240		✓	240		X	270		X
"	"					29		240			240		X	240		✓	240		X	270		X
Chas N Bowers						30		240			240		X	240		✓	240		X	270		X
"						31		240	100		240	100	X	240	150	✓	240	150	X	270	150	X
Emma J Madson			Emma G Spruce	Emma G. Spruse		32		240			240		X	240		✓	240		X	270		X
"			"	"		33		240			240		X	240		✓	240		X	270		X
Clarinda Ramelli						34		240	20		240	20	X	240	30	✓	240	30	X	270	30	X
"						35		240			240		X	240		✓	240		X	270		X
Chas S Hardy						36		240			240		X	240		✓	240		X	270		X
"						37		240			240		X	240		✓	240		X	270		X
Henry Schroeder	Ella N. Buttle	James A Speer				38		240			240		X	240		✓	240		X	270		X
"	"					39		240	195		240	195	X	240	290	✓	240	290	X	270	290	X
M M Butze		m m Butze Lillian E Johnston Eq of		Lillian E Johnston	W 50 fr All Exc Ely 90 fr of Lot 41	40		240	60		240	60	X	170	90	✓	170	90	X	560	90	X
"		m m Butze Eq		M. M. Butze	W 50 fr All Exc Ely 90 fr of Lot 41	41		240			240		X	170		✓	170		X	110		X
John Altmann	Mrs M X Regan		M. M. Butze	"	W 35 fr	43	Less street	80	30		80	30	X	80	50	✓	80	50	X	130	50	X
Geo H Rockwood	G W Rockwood	Geo. W. Rockwood			E 40 fr of W 75 fr	43	Less street	90	30		90	30	X	90	50	✓	90	50	X	150	50	X
Mrs M X Regan					E 65 fr	43	Less street	190	130		190	130	X	190	190	✓	190	190	X	340	190	X

THE LAST NAME GIVEN IS THE ONE TO WHOM PROPERTY IS ASSESSED

THE LAST VALUE GIVEN IS THE ASSESSED VALUE FOR THE PRESENT YEAR

NAME OF OWNER, At Noon on First Day in January, 1919	NAME OF OWNER, At Noon on First Day in January, 1920	NAME OF OWNER, At Noon on First Day in January, 1921	NAME OF OWNER, At Noon on First Day of January, 1922	NAME OF OWNER, At Noon on First Day of January, 1923	DESCRIPTION OR BOUNDARY FOR ASSESSMENT	LOT	Block	Value of Real Estate 1919	Value of Improvements 1919	CHECK	Value of Real Estate 1920	Value of Improvements 1920	CHECK	Value of Real Estate 1921	Value of Improvements 1921	CHECK	Value of Real Estate 1922	Value of Improvements 1922	CHECK	Value of Real Estate 1923	Value of Improvements 1923	CHECK
James J Podwin				J.N.+B.A. Douglas		6	24	1560	1800		1560	1800	✓	1560	2700	✓	1860	2700	✓	3150	2700	✓
"				"		7	W	1320			1320		✓	1320		✓	1320		✓	1800		✓
F. Harriet Rose						8		1080	60		1080	60	✓	1080	90	✓	1080	90	✓	1350	90	✓
E. Dutcher	Mrs E Dutcher	O. C. Benefiel	John L Cotton	O.P. Benefiel	E35 fr lots 9 to	11	x	740	130		740	130	✓	740	190	✓	740	190	✓	630	190	✓
Bessie Curtis etal	Helen L Curtis	Mary A. Bishop			W35 fr of E70 fr " 9 to	11	o	740	120		740	120	✓	740	180	✓	740	180	✓	580	180	✓
Harry H Washburn		H.H. Washburn	Harry H. Washburn	H.H. Washburn	E35 fr of W70 fr " 9 to	11	o	770	130		770	130	✓	770	190	✓	770	190	✓	720	190	✓
Tolbert C Shore	Talbert C Allie Shore			J. C. Shore	W35 fr " 9 to	11	o	990	160		990	160	✓	990	240	✓	990	240	✓	1700	240	✓
E Dutcher	Mrs E Dutcher	O. C. Benefiel	John L Cotton	O.P. Benefiel	N2½fr of E35fr	12	x	25			25		✓	75		✓	25		✓	20		✓
Bessie Curtis etal	Helen L Curtis	Mary A. Bishop			N2½fr of W35fr of E70 fr	12	o	25			25		✓	25		✓	25		✓	20		✓
Harry H Washburn		H.H. Washburn	Harry H. Washburn	H.H. Washburn	N2½fr of E35fr of W70 fr	12	o	30			30		✓	30		✓	30		✓	30		✓
Tolbert C Shore	Talbert C Allie Shore			J. C. Shore	N2½fr of W35fr	12	o	40			40		✓	40		✓	40		✓	40		✓
Annie West	Joseph D Gokey			Mrs. J.D. Gokey	S2½fr of E70 fr	12	c	50			50		✓	50		✓	50		✓	50		✓
Mary A Riddell				Richard Martin	S2½fr of W70 fr	12	c	70			70		✓	70		✓	70		✓	70		✓
City Property					N70 fr of S2½fr	Street	12	0			0			0			0			0		
Annie West	Joseph D Gokey			Mrs. J.D. Gokey	E70 fr		13	410	110		410	110	✓	410	160	✓	410	180	✓	500	180	✓
Mary A Riddell				Richard Martin	W70 fr		13	570	110		570	110	✓	570	160	✓	570	160	✓	900	160	✓
Anna M Galbraith							14	960			960		✓	960		✓	960		✓	1500 1140		✓
"							15	900			900		✓	900		✓	900		✓	1100		✓
Lydia C Kyle							16	900	500		900	500	✓	900	750	✓	900	750	✓	1100	750	✓
" "							17	900			900		✓	900		✓	900		✓	1100		✓
Tom M. McKee			Harry H Washburn	H H Washburn			18	900			900		✓	900		✓	900	40	✓	1100	40	✓
"			"				19	900			900		✓	900		✓	900		✓	1100		✓
Gust Larson				Louisa Gentes Elec. Contr.			20	900			900		✓	900		✓	900		✓	1100		✓
J. B. Martin	Andrew F Barr						21	900			900	Exc 1920 2 1921	✓	900	Exempt 900 1350	✓	900	150	✓	1100	150	✓
Tom M. McKee			L J Tilton	David Fiddel David Fiddel			22	900	260		900	360 Cut 100 1921	✓	900		✓	900		✓	1350		✓
"			"	" "			23	900			900		✓	900	290	✓	900	390	✓	1600	390	✓
"			"	" "			24	1320			1320		✓	1370		✓	1320		✓	2600		✓

Continued

THE LAST NAME GIVEN IS THE ONE TO WHOM PROPERTY IS ASSESSED

NAME OF OWNER, At Noon on First Day in January, 1919	NAME OF OWNER, At Noon on First Day in January, 1920	NAME OF OWNER, At Noon on First Day in January, 1921	NAME OF OWNER, At Noon on First Day of January, 1922	NAME OF OWNER, At Noon on First Day of January, 1923
Frank A + Mabel E. Graham		Louis Berman		Geo. P. Dussing
Mina R Macpherson				
Marjorie Herlihy		Marjorie M. Herlihy		
Mina R Macpherson				
"				
Mrs E E Festing	Callie N Henderson			
"	"			
Edward E Eversole		E. E. Eversole		
"				
Mrs S A Collins	J. C. Fjerestad	J. C. Fjerestad		
F. C. Spalding	Frank C. Spalding	C. H. Crandall		
Mary B. Hawthorne + Ed J. Swayne	John A Wilson			J. A. Wilson
F. C. Spalding	Frank C. Spalding	Harriet M Moseley		
Mrs S A Collins		J. C. Fjerestad		
F. C. Spalding	Frank C Spalding	C. H. Crandall		
Mary B. Hawthorne + Ed J. Swayne	John A Wilson			J. A. Wilson
F. C. Spalding	Frank C. Spalding	Harriet M Moseley		
City Property				
Alice M Watson	Hurley Leach	Hurley + Ellen Leach		Hurley Leach
J. H. Chriswell	Geo B Hare			
Harriet E Baldwin				
Elizabeth J Gleave	Elizabeth Jane Gleave			
Alice M Watson	Hurley Leach	Hurley + Ellen Leach	Hurley Leach	Hurley Leach
J. H. Chriswell	Geo B Hare			
Harriet E Baldwin				
Elizabeth J Gleave	Elizabeth Jane Gleave		W. J. Harmon	A. T. Jorgensen A. T. Jorgensen
Tillie Burnside				
Elizabeth J Gleave	Elizabeth Jane Gleave			
Eva Howard				

THE LAST VALUE GIVEN IS THE ASSESSED VALUE FOR THE PRESENT YEAR

DESCRIPTION OR BOUNDARY FOR ASSESSMENT	LOT	Block	Value of Real Estate 1919	Value of Improvements 1919	CHECK	Value of Real Estate 1920	Value of Improvements 1920	CHECK	Value of Real Estate 1921	Value of Improvements 1921	CHECK	Value of Real Estate 1922	Value of Improvements 1922	CHECK	Value of Real Estate 1923	Value of Improvements 1923	CHECK
Lewis																	
E 104 ft fr Lots 25 to	27	24	1300	310		1300	310	✓	1300	460	X	1300	460	X	2200	460	X
W 36 ft fr " 25 to	27	44	350	120		350	120	X	350	240	X	350	240	X	700	240	X
	28		450	150		450	150	X	450	225	X	450	230	X	630	230	X
	29		450	180		450	180	X	450	270	X	450	270	X	630	270	X
S ½	30		225			225		X	225		X	225		X	320		X
N ½	30		225	220		225	220	X	225	330	X	225	330	X	320	330	X
	31		450			450		X	450		X	450		X	630		X
	32		450	260		450	260	X	450	390	X	450	390	X	630	390	X
	33		450			450		X	450		X	450		X	630		X
E 35 ft fr Lots 34 & 36	36		460	120		460	120	X	460	180	X	460	180	X	630	180	X
W 35 ft fr E 70 ft " 34 &	36		320	120		320	120	X	320	180	X	320	180	X	450	180	X
E 35 ft fr W 70 ft " 34 &	36		300	120		300	120	X	300	180	X	300	180	X	450	180	X
W 35 ft " 34 &	36		300	120		300	120	X	300	180	X	300	180	X	500	180	X
S 21½ ft of E 35 ft	37		30			30		X	30		X	30		X	30		X
S 21½ ft of W 35 ft of E 70 ft	37		20			20		X	20		X	20		X	20		X
S 21½ ft of E 35 ft of W 70 ft	37		15			15		X	15		X	15		X	20		X
S 21½ ft of W 35 ft	37		15			15		X	15		X	15		X	20		X
N 20 ft of S 22½ ft fr Street	37		0			0			0			0			10		
N 21½ ft of E 35 ft	37		30			30		X	30		X	30		X	30		X
N 21½ ft of W 35 ft of E 70 ft	37		20			20		X	20		X	20		X	20		X
N 21½ ft of E 35 ft of W 70 ft	37		15			15		X	15		X	15		X	20		X
N 21½ ft of W 35 ft	37		15			15		X	15		X	15		X	20		X
E 35 ft Lots 38 to	40		460	120		460	120	X	460	180	X	460	180	X	630	180	X
W 35 ft of E 70 ft " 38 to	40		320	120		320	120	X	320	180	X	320	180	X	450	180	X
E 35 ft of W 70 ft " 38 to	40		300	120		300	120	X	300	180	X	300	180	X	450	180	X
W 35 ft " 38 to	40		300	130		300	130	X	300	190	X	300	190	X	500	190	X
E 72 ft " 41 to	43		850 ⊕	260		850 ⊕	260	X	950 ⊕	400	✓	950	400	X	1600	400	X
W 35 ft " 41 to	43		325	110		325	110	X	350	160	✓	350	160	X	800	160	X
E 35 ft of W 70 ft " 41 to	43		325	110		325	110	X	350	160	✓	350	160	X	630	160	X
															1270	2170	

THE LAST NAME GIVEN IS THE ONE TO WHOM PROPERTY IS ASSESSED

THE LAST VALUE GIVEN IS THE ASSESSED VALUE FOR THE PRESENT YEAR

NAME OF OWNER, At Noon on First Day in January, 1919	NAME OF OWNER, At Noon on First Day in January, 1920	NAME OF OWNER, At Noon on First Day in January, 1921	NAME OF OWNER, At Noon on First Day of January, 1922	NAME OF OWNER, At Noon on First Day of January, 1923	DESCRIPTION OR BOUNDARY FOR ASSESSMENT	LOT	Block	Value of Real Estate 1919	Value of Improvements 1919	CHECK	Value of Real Estate 1920	Value of Improvements 1920	CHECK	Value of Real Estate 1921	Value of Improvements 1921	CHECK	Value of Real Estate 1922	Value of Improvements 1922	CHECK	Value of Real Estate 1923	Value of Improvements 1923	CHECK
Odin Anderson						6	25	900	450		900		✓	850		✓	850		✓	1000		✓
"		/				7	25	720			720	450	✓	720	675	✓	720	675	✓	900	830	✓
"		/				8		540			540		✓	540		✓	540		✓	800		✓
Florence B. Watt			Rachael M Scaggarth			9		540	200		540	200	✓	540	300	✓	540	300	✓	670	300	✓
"			"			10		540			540		✓	540		✓	540		✓	670		✓
Elizabeth D. Macomber						11		510			510		✓	510		✓	570		✓	670		✓
"						12		510			510		✓	510		✓	570		✓	670		✓
"						13		510			510		✓	510		✓	570		✓	670		✓
"						14		510			510		✓	510		✓	570		✓	670		✓
Harry B. Glover		J. H. Sprague	W. M. Clark			15		510	185		510	185	✓	510	280	✓	570	280	✓	670	280	✓
"		Ray B. Felt	"			16		480			480		✓	480		✓	480		✓	670		✓
Sallie Morgan Green						17		480	120		480	120	✓	480	180	✓	480	180	✓	670	200	✓
Martha H. Richardson						18		480	160		480	160	✓	480	240	✓	480	240	✓	670	240	✓
"						19		480			480		✓	480		✓	480		✓	670		✓
Marcelino Cesena	Marcelina Cesena	Otto L. Mers.		W. H. Pohl Wm. Pohl		20		480	140		480	140	✓	480	210	✓	480	210	✓	670	210	✓
Harry C Naylor et al				Harry C & Annie K Naylor	W 100 ft Lots 21 to 24			1660			1660		✓	1850		✓	1850		✓	2900		✓
Alice G. Wicks	J. L. Cotton		John L Cotton		E 40 ft " 21 to 24			500	150		500	150	✓	550	225	✓	550	230	✓	880	230	✓
The Alberta Security Co.		George E. Blake		Ann H. Prentice		25		1320	80		1320	900	✓	1370	900	✓	1320	900	✓	2500	1080	✓
"		"		"		26		960			960		✓	960		✓	960		✓	1600		✓
Fred A Peterson						27		900	40		900	40	✓	900	60	✓	900	60	✓	1350	60	✓
John M Parsons						28		900	40		900	40	✓	900	60	✓	900	60	✓	1100	60	✓
Andrew F Barr	Haywood & Coffield					29		900	120		900	120	✓	900	180	✓	900	180	✓	1100	180	✓
Mary A Barr		J. M. Chriswell				30		900	40		900	40	✓	900	100	✓	900	100	✓	1100	110	✓
Jennie J Calnginx						31		900			900		✓	900		✓	900		✓	1100		✓
Rosalie Hart Luneberg	Rosalie Hart Luneburg		Rosalie Hart Luneburg Est.			32		900			900		✓	900		✓	900		✓	1100		✓
"	"		"			33		900			900		✓	900		✓	900		✓	1100		✓
"	"		"			34		900			900		✓	900		✓	900		✓	1100		✓
Kendelin Genter		Louisa Genter		H. B. Coffield H B Coffield		35		960			960		✓	960		✓	960		✓	1100		✓
H B. Coffield				"		36		960	600		960	600	✓	960	900	✓	960	940	✓	1700	940	✓
"				"		37		1020			1020		✓	1070		✓	1020		✓	1200		✓
E. L. Barnes						38		1020	315		1020	315	✓	1070	470	✓	1020	470	✓	1250	470	✓
John S Hall	J. S. Hall	John S. Hall	J. S. Hull			39		1020	125		1020	125	✓	1070	180	✓	1020	200	✓	1250	200	✓
"	"	"	C. M. Raybourn	Laura D Raybourn		40		1080			1080		✓	1080		✓	1080		✓	1300		✓
Marion C & Livia M Reton					W 40 ft Lots 41 to 43	43		910	140		910	140	✓	910	210	✓	910	210	✓	1100	210	✓
Marion C Reton					(E 100 ft " 41 to 43)	43		3060	135		3060	110	✓	3060	190	✓	3060 (Corr)	200	✓	0		
			J. B. McManus		E 50 ft Lot 43 X N 75 ft M. or L. of E 50 ft	42	+										760	75	✓	1800	80	✓
			Marion C. Reton		E 100 ft of E 75 ft M. or L. of E 50 ft — E 100 ft	42	3										2300	175	✓	3400	180	✓
					W 50 ft of E 100 ft	43																

THE LAST NAME GIVEN IS THE ONE TO WHOM PROPERTY IS ASSESSED

THE LAST VALUE GIVEN IS THE ASSESSED VALUE FOR THE PRESENT YEAR

NAME OF OWNER, At Noon on First Day in January, 1919	NAME OF OWNER, At Noon on First Day in January, 1920	NAME OF OWNER, At Noon on First Day in January, 1921	NAME OF OWNER, At Noon on First Day of January, 1922	NAME OF OWNER, At Noon on First Day of January, 1923	DESCRIPTION OR BOUNDARY FOR ASSESSMENT	LOT	Block	Value of Real Estate 1919	Value of Improvements 1919	CHECK	Value of Real Estate 1920	Value of Improvements 1920	CHECK	Value of Real Estate 1921	Value of Improvements 1921	CHECK	Value of Real Estate 1922	Value of Improvements 1922	CHECK	Value of Real Estate 1923	Value of Improvements 1923	CHECK
Arthur J Casebeer					Less street	6	26	750			750		✓	650		✓	650		✗	720		✓
"						7	26	390			390		✓	390		✓	390		✗	540		✓
"						8		360			360		✓	360		✓	360		✗	360		✓
Emily Arthur		William & Minnie Berger	William Berger			9		420	140		420	140	✗	420	210	✓	420	210	✓	400	210	✓
"		"	"			10		450			450		✗	450		✓	450		✓	670		✓
"		"	"			11		450	410		450	410	✗	450	610	✓	450	610	✓	670	610	✓
"		"	"			12		450			450		✗	450		✓	450		✓	580		✓
"		"	"			13		450	125		450	125	✗	450	190	✓	450	190	✓	580	190	✓
"		"	"			14		450			450		✗	450		✓	450		✓	580		✓
W W Carpenter Jr						15		450			450		✓	450		✓	450		✓	580		✗
"						16		450			450		✓	450		✓	450		✓	580		✓
"						17		450			450		✓	450		✓	450		✓	580		✓
"						18		450			450		✓	450		✓	450		✓	580		✓
Mary S Erickson						19		450			450		✗	450		✗	450		✗	580		✗
"						20		450			450		✗	450		✗	450		✗	580		✗
Eldora Guy			Robert L Shaw			21		450			450		✓	450		✓	450		✓	580		✓
"			"			22		450			450		✓	450		✓	450		✓	670		✓
John D Butler						23		480	1200		480	1210	✗	570	2130	✗	575	2130	✓	800	2130	✗
"						24		630			630		✗	775		✗	775		✓	1350		✓
O C Stockton					E 50 ft lots 25 to	27		730			730		✓	800		✓	800		✗	1340		✓
C O Robinson					W 50 ft of E 100 ft " 25 to	27		560			560		✓	670		✓	620		✗	1050		✓
Bradbury Est Co					W 40 ft " 25 to	27		440			440		✓	500		✓	500		✗	720		✓
						28		480			480		✓	480		✓	480		✗	670		✓
Sarah A Chase		W L Parrott	Lizzie Nolden			29		480	80		480	80	✗	480	120	✗	480	120	✗	670	120	✗
P Sauservain			Paul Sauservain	Paul Sainservain		30		480			480		✓	480		✓	480		✓	670		✓
"			"	"		31		480			480		✓	480		✓	480		✓	670		✓
D S Martin				Mr D S Martin		32		480	160		480	160	✓	480	240	✓	480	250	✓	670	250	✗
"				"		33		480			480		✓	480		✓	480		✓	670		✓
Chas J Simmons				Jos T McBirney	Jos T McBirney & Birney	34		510			510		✓	510		✓	570		✓	670		✓
"				"	"	35		510			510		✓	510		✓	570		✓	670		✓
L A Creelman		J N Creelman	James A Culman	Creelman, James A.		36		510			510		✓	510		✓	570		✓	670		✓
"		"	"			37		510	210		510	210	✓	510	310	✓	570	310	✗	670	310	✓
"		"	"	J A Creelman		38		510			510		✓	510		✓	570		✗	670		✓
John Davidson				"		39		540			540		✓	540		✓	570		✓	670		✓
"						40		540			540		✓	540		✓	570		✓	670		✓
L M Dake	Laura M Dake					41		540			540		✓	540		✓	540		✓	670		✓
"	"			Laura M Dake		43																
"	"			Katherine H Gates	W 50 ft 41 & E 90 ft 41 & 18 Fr	42		720	180		720	180	✓	720	270	✓	720	270	✓	700	270	✗
				Katherine H Gates																		
				Katherine H Gates	E 90 ft 41-2-3.	45	18	900			900		✓	800		✓	800		✓	1600		✗

THE LAST NAME GIVEN IS THE ONE TO WHOM PROPERTY IS ASSESSED

THE LAST VALUE GIVEN IS THE ASSESSED VALUE FOR THE PRESENT YEAR

NAME OF OWNER, At Noon on First Day in January, 1919	NAME OF OWNER, At Noon on First Day in January, 1920	NAME OF OWNER, At Noon on First Day in January, 1921	NAME OF OWNER, At Noon on First Day of January, 1922	NAME OF OWNER, At Noon on First Day of January, 1923	DESCRIPTION OR BOUNDARY FOR ASSESSMENT	LOT	Block	Value of Real Estate 1919	Value of Improvements 1919	CHECK	Value of Real Estate 1920	Value of Improvements 1920	CHECK	Value of Real Estate 1921	Value of Improvements 1921	CHECK	Value of Real Estate 1922	Value of Improvements 1922	CHECK	Value of Real Estate 1923	Value of Improvements 1923	CHECK
Earl D Wright				C W + Maude La Rue		1	27	120			120		✓	120		✓	120		✓	130		✓
"				" "		2		360			360		✓	360		✓	360		✓	450		✓
"				"		3		450			450		✓	450		✓	450		✓	580		✓
"				"		4		450	200		450	200	✓	450	300	✓	450	300	✓	580	300	✓
"				"		5		450			450		✓	450		✓	450		✓	580		✓
O.A. Hiard						6		450			450		✓	450		✓	450		✓	580		✓
"						7		450	15		450	15	✓	450	20	✓	450	20	✓	580	20	✓
Guarantee Mtg Co		Mary E. Hickok			E 40 ft of lots 8 to	11		520	160		525	160	✓	550	240	✓	550	240	✓	730	240	✓
Hiram H. Gibbs					W 50 ft " 8 to	11		870	190		870	190	✓	930	280	✓	930	280	✓	1370	280	✓
Carolina Gruell	Ellen Lee Jackett		Ellen L Jackett	Ellen Lee Jackett	E 50 ft of W 100 ft " 8 to	11		640	190		640	190	✓	670	280	✓	670	280	✓	1080	280	✓
Albert Kiehl					E 50 ft " 12 to	14		700	190		700	190	✓	770	290	✓	770	290	✓	1210	290	✓
Maud L. Marshall		Beatrice Potter	J.N. Firth	James N. Firth	W 40 ft " 12 to	14		420	150		420	150	✓	460	225	✓	460	230	✓	700	230	✓
C.A. Robinson	Harry Mims			S W + Pearl Burk	W 50 ft of E 100 ft " 12 to	14		530	220		530	220	✓	570	330	✓	570	330	✓	910	330	✓
Harvey G North		Edna E. Wall				15		450	175		450	175	✓	450	260	✓	450	290	✓	580	290	✓
"		"			S 16 ft	16		290			290		✓	290		✓	290		✓	370		✓
Minnie Barney			Minnie L Barney		N 9 ft	16		160			160	185	✓	160	270	✓	160	270	✓	210	270	✓
"			"			17		450	185		450		✓	450		✓	450		✓	580		✓
"			"		S 8 ft	18		150			150		✓	150		✓	150		✓	190		✓
William H. Shelton					N 17 ft	18		300	175		300	175	✓	300	260	✓	300	260	✓	390	260	✓
"						19		450			450		✓	450		✓	450		✓	580		✓
J.A. Bedford		C. C. Caldwell	C C + Inez M Caldwell	C. C. Caldwell		20		450	240		450	240	✓	450	360	✓	450	540	✓	580	840	✓
"		"	"	"		21		450			450		✓	450		✓	450		✓	580		✓
I Lee Harrison				Lynden Stevens		22		450	350		450	350	✓	450	550	✓	450	550	✓	580	550	✓
"				"	All S of Golden Gate Drive	23		600			600		✓	600		✓	600		✓	800		✓
Emily Arthur					Ex All N of " " "	28		300			300		✓	300		✓	600		✓	630		✓
"					Unnumbered lot N of park of Adams Ave closed & adjoining lot	23		400			400		✓	400		✓	See above 1922		-			
"																						
"					RE-SUBDIVIDED Cliff Garden Tract	28		0			0			0			0		-			
Re Sub						1	29	500			500		✓	500		✓	500		✓	1000		✓
Thomas Kneale																						
Re Sub					RE-SUBDIVIDED Cliff Garden Tract lots 2 to 35	29		0			0			0			0		-			
Thomas Kneale						36	29	600			600		✓	600		✓	600		✓	1000		✓
Thomas Kneale			Lovinia Fay Phelps		E 10 ft New York st closed adj. 1919 -	1	30	290			290		✓	290		✓	290		✓	720		✓
"			"		"	2		225			225		✓	225		✓	225		✓	450		✓
"			"		"	3		225			225		✓	225		✓	225		✓	630		✓
"			"		"	4		350			350		✓	350		✓	350		✓	1000		✓
"			"		10 ft on each side Delaware St closed 1921	5		390			390		✓	390		✓	390		✓	(100)		-
"			"		alley closed W 100 ft 5 to	7		270			270		✓	270	450	✓	270	550	✓	1370	0	✓
"			"		E 60 ft 5 &	7		270			270		✓	270		✓	270		✓	900	550	✓
"			"	Walter J Ogden	E 60 ft of S 15 ft + E 75 ft of N 10 ft	8		270			270		✓	270		✓	270		✓	250		✓
"			"	"	E 75 ft (Merson S lines)	9		350			350		✓	350		✓	350		✓	500		✓
					W 85 ft (Merson S lines)	9														400		✓
				Lovinia Fay Phelps	W 100 ft of S 15 ft + W 85 ft of N 10 ft	8														200		✓
				"																		

THE LAST NAME GIVEN IS THE ONE TO WHOM PROPERTY IS ASSESSED

THE LAST VALUE GIVEN IS THE ASSESSED VALUE FOR THE PRESENT YEAR

NAME OF OWNER, At Noon on First Day in January, 1919	NAME OF OWNER, At Noon on First Day in January, 1920	NAME OF OWNER, At Noon on First Day in January, 1921	NAME OF OWNER, At Noon on First Day of January, 1922	NAME OF OWNER, At Noon on First Day of January, 1923	DESCRIPTION OR BOUNDARY FOR ASSESSMENT	LOT	Block	Value of Real Estate 1919	Value of Improvements 1919	CHECK	Value of Real Estate 1920	Value of Improvements 1920	CHECK	Value of Real Estate 1921	Value of Improvements 1921	CHECK	Value of Real Estate 1922	Value of Improvements 1922	CHECK	Value of Real Estate 1923	Value of Improvements 1923	CHECK
Thomas Kneale					E 10 ft Rhode Island st closed adj 1920	1	31	720			720			720			720			900		
"					"	2	31	210			210			210			210			360		
"					"	3		210			210			210			210			360		
E W Loring			Rachael I Loring		"	4		210			210			210			210			360		
"			"		"	5		210			210			210			210			360		
"			"		"	6		210			210			210			210			450		
"			"		"	7		210			210			210			210			540		
Rachel I Loring			"		"	8		320			320			320			320			900		
"			"		W 10 ft Rhode Island st closed adj 1920	9		350			350			350			350			900		
"			"		"	10		200			200			200			200			540		
"			"		"	11		200			200			200			200			450		
"			"		"	12		240			240			240			240			360		
"			"		"	13		180			180			180			180			400		
Thomas Kneale					Mare 10 ft st closed adj 1920 all Street 1923 Less St Less St	1	32	150			150			150			150			now street		
"					"	2	32	210			210			210			210			360		
"					"	3		210			210			210			210			320		
"					"	4		210			210			210			210			320		
"					"	5		210			210			210			210			320		
"					"	6		210			210			210			210			320		
Bertha E Kinney	Bertha Kinney	Bertha E. Kinney	Mrs Margaret T Wier	Margaret J & Theo A Wier	"	7		210			210			210			210			320		
"	"	"	"	"	"	8		210			210			210			210			320		
John D Bennett		Truelsen & Anderson		Peter Andersen & Jos Truelsen	"	9		210			210			210			210			320		
"		"		"	"	10		210			210			210			210			320		
"		"		"	"	11		210			210			210			210			360		
J L Benson		"		"	"	12		210	60		210	60		210	90		210	330		500	530	
"		"		"	"	13		350			350			350			350			670		
Wm G Morgan	W G Morgan	Christian Hauck	C Hauck	Christian Hauck	W 10 ft Rhode Island st closed adj 1920	14		330			330			330			330			720		
"	"	"	"	"	"	15		210			210			210			210			540		
"	"	"	"	"	"	16		210	400		210	400		210	600		210	600		450	600	
"	"	"	"	"	"	17		210			210			210			210			360		
"	"	"	"	"	"	18		210			210			210			210			360		
"	"	"	"	"	"	19		210			210			210			210			360		
"	"	"	"	"	"	20		210	20		210	20		210	30		210	30		360	30	
Thomas Kneale					"	21		210			210			210			210			360		
"					"	22		210			210			210			210			360		
"					"	23		210			210			210			210			360		
"					"	24		210			210			210			210			540		
"				Thomas Kneale	Less street 1916 Unnumbered lot lying between Lot 11 Block 32 and N line of Golden Gate Ave as now located	25		20			20			20			20			50		
																				300		

Index to Property in University Heights

City of San Diego, California.

University Heights

THE LAST NAME GIVEN IS THE ONE TO WHOM PROPERTY IS ASSESSED

THE LAST VALUE GIVEN IS THE ASSESSED VALUE FOR THE PRESENT YEAR

NAME OF OWNER, At Noon on First Day in January, 1919	NAME OF OWNER, At Noon on First Day in January, 1920	NAME OF OWNER, At Noon on First Day in January, 1921	NAME OF OWNER, At Noon on First Day of January, 1922	NAME OF OWNER, At Noon on First Day of January, 1923	DESCRIPTION OR BOUNDARY FOR ASSESSMENT	LOT	Block	Value of Real Estate 1919	Value of Improvements 1919	CHECK	Value of Real Estate 1920	Value of Improvements 1920	CHECK	Value of Real Estate 1921	Value of Improvements 1921	CHECK	Value of Real Estate 1922	Value of Improvements 1922	CHECK	Value of Real Estate 1923	Value of Improvements 1923	CHECK
Thomas Kneale				W. B. Quigley		1	33	480			480		✓	480		✓	480		✓	900		✓
"				"	New Hampshire Street closed	2	33	210			210		✓	210		✓	210		✓	320		✓
"				"	"	3		210			210		✓	210		✓	210		✓	320		✓
"				"	"	4		210			210		✓	210		✓	210		✓	320		✓
"				"	"	5		210			210		✓	210		✓	210		✓	320		✓
"				"	"	6		320			320		✓	370		✓	320		✓	630		✓
"				"	"	7		330			330		✓	330		✓	330		✓	670		✓
"				"	"	8		210			210		✓	210		✓	210		✓	500		✓
"				"	"	9		210	45		210	45	✓	210	70	✓	210	70	✓	360	150	✓
"				"	"	10		210			210		✓	210		✓	210		✓	320		✓
"				"	"	11		210			210		✓	210		✓	210		✓	320		✓
"				"	"	12		210			210		✓	210		✓	210		✓	320		✓
"				"	"	13		210			210		✓	210		✓	210		✓	320		✓
"				"	"	14		210			210		✓	210		✓	210		✓	320		✓
"				"	"	15		210	200		210	200	✓	210	300	✓	210	300	✓	320	300	✓
"				"	"	16		480			480		✓	480		✓	480		✓	800		✓
														4130	370	✓						
Thomas Kneale				W. B. Quigley	New Hampshire St. closed		34	1200			1200		✓	1200		✓	1200		✓	2000		✓
					Villa Lots	35		0			0											
						36																
						37																
						38																
						39																
						40																
						41																

THE LAST NAME GIVEN IS THE ONE TO WHOM PROPERTY IS ASSESSED

THE LAST VALUE GIVEN IS THE ASSESSED VALUE FOR THE PRESENT YEAR

NAME OF OWNER, At Noon on First Day in January, 1919	NAME OF OWNER, At Noon on First Day in January, 1920	NAME OF OWNER, At Noon on First Day in January, 1921	NAME OF OWNER, At Noon on First Day of January, 1922	NAME OF OWNER, At Noon on First Day of January, 1923	DESCRIPTION OR BOUNDARY FOR ASSESSMENT	LOT	Block	Value of Real Estate 1919	Value of Improvements 1919	CHECK	Value of Real Estate 1920	Value of Improvements 1920	CHECK	Value of Real Estate 1921	Value of Improvements 1921	CHECK	Value of Real Estate 1922	Value of Improvements 1922	CHECK	Value of Real Estate 1923	Value of Improvements 1923	CHECK
Schirm Inv. Co						1	42	600			600		X	700		✓	700		✓	1100		✓
"						2		420			420		X	450		✓	450		✓	670		✓
"						3		390			390		X	390		✓	390		✓	540		✓
"						4		390			390		X	390		✓	390		✓	500		✓
Jos & Emma V. Lightner		Emma V. Lightner				5		390	20		390	20	✓	390	30	X	390	30	X	450	30	X
"		"				6		390			390		X	390		X	390		X	450		X
Grace Rood de Rueda		Grace Rood Rueda		Hannah J. Pugh Exr of Est of Wm G. Ferguson		7		390			390		X	390		X	390		✓	450	270	X
"		"		"		8		390			390		X	390		X	390		✓	450		X
"		"		"		9		390			390		X	390		X	390		✓	450		X
"		"		"		10		390			390		X	390		X	390		✓	450		X
Schirm Inv. Co						11		390			390		X	390		✓	390		✓	460		✓
"						12		390			390		X	390		✓	390		✓	460		✓
"						13		390			390		X	390		✓	390		✓	460		✓
"						14		390			390		X	390		✓	390		✓	460		✓
"						15		390			390		X	390		✓	390		✓	460		✓
"						16		390			390		X	390		✓	390		✓	460		✓
"						17		390			390		X	390		✓	390		✓	460		✓
"						18		390			390		X	390		✓	390		✓	460		✓
"						19		390			390		X	390		✓	390		✓	460		✓
"						20		390			390		X	390		✓	390		✓	460		✓
"						21		390			390		X	390		✓	390		✓	460		✓
"						22		390			390		X	390		✓	390		✓	460		✓
"						23		450			450		X	450		✓	450		✓	580		✓
"						24		630			630		X	630		✓	630		X	760		✓
Edward L. Blincoe	Edna R. Blincoe	E. L. Blincoe		Edna R. Blincoe		25		660	185		660	185	X	660	270	X	660	270	X	760	270	X
"	"	"		"		26		480			480		X	480		X	480		X	580		X
Schirm Inv. Co.						27		450			450		X	450		✓	450		X	500		✓
"						28		450			450		X	450		✓	450		✓	600		✓
"						29		450			450		X	450		✓	450		✓	500		✓
"						30		450			450		X	450		✓	450		✓	500		✓
"						31		450			450		X	450		✓	450		✓	500		✓
"						32		450			450		X	450		✓	450		✓	500		✓
"						33		450			450		X	450		✓	450		✓	500		✓
"						34		450			450		X	450		✓	450		✓	500		✓
"				Bert & Mattie J. Parry		35		450			450		X	450		✓	450		✓	500	600	X
"				"		36		450			450		X	450		✓	450		✓	500		X
"				Schirm Inv Co		37		450			450		X	450		✓	450		✓	500		X
"				C. O. Linnarson		38		450			450		X	450		✓	450		✓	500		X
"				" C. O. Linnarson		39		450			450		X	450		✓	450		✓	500	530	X
"				Sarah Barnet		40		450			450		X	450		✓	450		✓	500		X
"				"		41		450			450		X	450		✓	450		✓	500		X
"				Schirm Inv Co		42		450			450		X	450		✓	450		✓	500		X
"				"		43		450			450		X	450		✓	450		✓	500		X
"				"		44		450			450		X	450		✓	450		✓	500		X
"				Louis Schirm Jr		E½ 45		450			450		X	450		✓	450		✓	1800	600	X
"				"		46		450			450		X	450	600	✓	580		—			
"				"		47		450			450		X	500		✓	720		—			
"				"	Harry Muns	W½ 45 to	48	630			630		X	750		✓	750		X	1250		X

THE LAST NAME GIVEN IS THE ONE TO WHOM PROPERTY IS ASSESSED

THE LAST VALUE GIVEN IS THE ASSESSED VALUE FOR THE PRESENT YEAR

NAME OF OWNER, At Noon on First Day in January, 1919	NAME OF OWNER, At Noon on First Day in January, 1920	NAME OF OWNER, At Noon on First Day in January, 1921	NAME OF OWNER, At Noon on First Day of January, 1922	NAME OF OWNER, At Noon on First Day of January, 1923	DESCRIPTION OR BOUNDARY FOR ASSESSMENT	LOT	Block	Value of Real Estate 1919	Value of Improvements 1919	CHECK	Value of Real Estate 1920	Value of Improvements 1920	CHECK	Value of Real Estate 1921	Value of Improvements 1921	CHECK	Value of Real Estate 1922	Value of Improvements 1922	CHECK	Value of Real Estate 1923	Value of Improvements 1923	CHECK
Albert J Stokes					E 40 ft	Lots 1 to	4	43	450	185		450	180	✓	500	270	✓	300	270	✓	710	270	✓
J. L. Minney					W 100 ft	" 1 &	2	43	900	270		900	270	✓	1050	400	✓	1050	400	✓	1520	400	✓
J. W. De France	John Eshom and Lucy Knight		Rufus N. Harvey	Lucy Liehle Harvey	W 100 ft	" 3 &	4		600	205	✓	600	205	✓	600	300	✓	600	300	✓	860	310	✓
"	"		"	"			5		450	215		450	215	✓	450	320	✓	450	320	✓	500	320	✓
"					N 15 ft		6		270			270		✓	270		✓	270		✓	300		✓
D. S. Donnell		John Mapson			S 10 ft		6		180			180		✓	180		✓	180		✓	200	300	✓
"		"					7		450	200		450	200	✓	450	300	✓	450	300	✓	500		✓
"		"			N 5 ft		8		90			90		✓	90		✓	90		✓	100		✓
John Wellington Bogle					S 20 ft		8		360	220		360	220	✓	360	330	✓	360	330	✓	400	330	✓
"					N 20 ft		9		360			360		✓	360		✓	360		✓	400		✓
Maude E Mayes					S 5 ft		9		90			90		✓	90		✓	90		✓	100		✓
"							10		450			450		✓	450		✓	450		✓	500		✓
"					N 10 ft		11		180			180		✓	180		✓	180		✓	200		✓
Robt. H. Butler					S 15 ft		11		270	210		270	210	✓	270	310	✓	270	310	✓	300	270	✓
"							12		450			450		✓	450		✓	450		✓	500		✓
F. C. Ramser			Frank C Ramser	F. C. Ramser			13		450	245		450	245	✓	450	360	✓	450	360	✓	500	360	✓
"			"	"	N 15 ft		14		270			270		✓	270		✓	270		✓	300		✓
M. S. McCoy		Lillian May Hirsch			S 10 ft		14		180			180		✓	180		✓	180		✓	200		✓
"		"					15		450	205		450	205	✓	450	300	✓	450	300	✓	500	300	✓
"		"			N 5 ft		16		90			90		✓	90		✓	90		✓	100		✓
J M Harkins		J. M. Harkins Est		Frank Rhodes & Frank Rhodes	S 20 ft		16		360			360		✓	360		✓	360		✓	400		✓
"		"		"			17		450			450		✓	450		✓	450		✓	500		✓
"		"		"			18		450			450		✓	450		✓	450		✓	500		✓
"		"		"			19		450			450		✓	450		✓	450		✓	500		✓
"		"		"			20		450			450		✓	450		✓	450		✓	500		✓
Henry Frantz					E 40 ft	Lots 21 to	24		530	155		530	155	✓	530	230	✓	530	230	✓	580	230	✓
F. C. Ramser	H V Montgomery				W 50 ft	" 21 to	24		860	155		860	155	✓	860	230	✓	860	230	✓	1000	230	✓
Henry Frantz		Merle Starratt	Merle T Starratt	Merle T. Starratt	E 50 ft of W 100 ft	" 21 to	24		620	150		620	150	✓	670	230	✓	620	230	✓	760	230	✓
Mabel S Lindenborn							25		660	280		660	280	✓	660	410	✓	660	410	✓	850	410	✓
"							26		480			480		✓	480		✓	480		✓	670		✓
Eleanor R Partridge					E 75 ft	27 &	27		450	465		450	465	✓	450	700	✓	650	450	✓	700	450	✓
"			Dorothy A Roddis		W 65 ft	27 &	28		450			450		✓	450		✓	250	250	✓	380	250	✓
Hattie S Farley Heller	John Boden			Est John Boden			29		450	205		450	205	✓	450	310	✓	450	310	✓	540	310	✓
"	"			"			30		450			450		✓	450		✓	450		✓	540		✓
Margaret D Storms		Ole Lee					31		450	100		450	100	✓	450	150	✓	450	150	✓	540	150	✓
"		H. O. White			S 5 ft		32		90			90		✓	90		✓	90		✓	110		✓
Thomas Patterson		"			N 20 ft		32		360			360		✓	360		✓	360		✓	430		✓
"		"					33		450	90		450	90	✓	450	130	✓	450	130	✓	540	130	✓
"		"			S 15 ft		34		270			270		✓	270		✓	270		✓	320		✓
R P Newsom	Robt P Newsom			Robert P. Newsom	N 10 ft		34		180	120		180	120	✓	180	180	✓	180	180	✓	220	180	✓
"	"			"			35		450			450		✓	450		✓	450		✓	540		✓
Edward K Hampton							36		450	160		450	160	✓	450	250	✓	450	250	✓	540	250	✓
"					S ½		37		225			225		✓	225		✓	225		✓	270		✓
Minnie V. Grace		Lillah C. Sharpe	Jeannette Dark		N ½		37		225	140		225	130	✓	225	190	✓	225	190	✓	270	220	✓
"		"	"				38		450			450		✓	450		✓	450		✓	540		✓
Priscilla A Smith							39		450	150		450	150	✓	450	225	✓	450	230	✓	540	230	✓
"							40		450			450		✓	450		✓	450		✓	540		✓

THE LAST NAME GIVEN IS THE ONE TO WHOM PROPERTY IS ASSESSED

THE LAST VALUE GIVEN IS THE ASSESSED VALUE FOR THE PRESENT YEAR

NAME OF OWNER, At Noon on First Day in January, 1919	NAME OF OWNER, At Noon on First Day in January, 1920	NAME OF OWNER, At Noon on First Day in January, 1921	NAME OF OWNER, At Noon on First Day of January, 1922	NAME OF OWNER, At Noon on First Day of January, 1923	DESCRIPTION OR BOUNDARY FOR ASSESSMENT	LOT	Block	Value of Real Estate 1919	Value of Improvements 1919	CHECK	Value of Real Estate 1920	Value of Improvements 1920	CHECK	Value of Real Estate 1921	Value of Improvements 1921	CHECK	Value of Real Estate 1922	Value of Improvements 1922	CHECK	Value of Real Estate 1923	Value of Improvements 1923	CHECK
Mary M Dussair		R.W. Boughton		Ray W. Boughton		41	43	450	220		450	210		450	310		450	330		540	350	
"		"		"																		
George M Curtis				Addie McCarty		42	43	225			225			225			225			270		
"				"	S 1/2																	
Albert J. Lee	Homer W Schofield	L.J. Leapelle			N 1/2	42		225	80		225	70		225	100		225	100		270	230	
"	"	"				43		450			450			450			450			540		
Homer W Schofield		Homer W Scofield	H W Scofield	Homer W Schofield		44		450	170		450	170		450	250		450	250		640	250	
"		Ella Jane Clark		Ella J Williams	S 15 ft	45		270			270			270			270			350		
"		"		"	E 45 ft of W 85 ft of N 10 ft	45		180			180			100			100			70		
"		Homer W Scofield	H W Scofield	Homer W Schofield	E 55 ft of N 10 ft	46		450			450			80			80			100		
				Van R Squier T Squier	E 55 ft of Lots 46 to	47		450	10		450	10		810			810			1320	100	
				"	E 45 ft of W 85 ft of Lot 46 to	48		630			630			900			900			760		
					W 40 ft of N 10 ft 45 & W 40 ft 46 to	48														760		
Mary M Armstrong						1	44	600			600			725			725			1360		
"						2	44	450			450	260		575	390		575	390		800	420	
"						3		450	260		450			450			450			630		
"						4		450			450			450			450			540		
Lee Davidson	John Noel					5		450	35		450	35		450	50		450	50		540	50	
John Noel	"					6		450	105		450	105		450	150		450	150		540	150	
Anna C & David G Curtis To J F Mrs Annie C Curtis						7		450	150		450	150		450	225		450	225		540	230	
"	"					8		450			450			450			450			540		
George M Curtis						9		450	150		450	150		450	225		450	480		540	450	
"						10		450			450			450			450			540		
Margaret E Young						11		450	180		450	180		450	270		450	270		540	270	
"						12		450			450			450			450			540		
Henry Romig			Henry Romig Jr			13		450			450			450			450			540		
"			"			14		450			450			450			450			540		
Elmer E Krape						15		450	120		450	120		450	180		450	180		540	180	
C.O. Linnarson						16		450	105		450	105		450	160		450	160		540	160	
"					N 10 ft	17		180			180			180			180			220		
G E & Elizabeth M Rowe	Grover E Rowe	Grover Edward Rowe		Grover E Rowe	S 15 ft	17		270	35		270	35		270	50		270	50		320	50	
"	"	"		"		18		450			450			450			450			540		
A A Monek	Thomas L. Turner		Carl Anderson			19		450			450			450			450	410		540	420	
"	"		"			20		450			450			450			450			540		
Lloyd J. Hillian				Fred K Garrett	E 45 ft Lots 21 to	24		1150			1150			1150			600			780	530	
Bessie M Forrester	Hugh Stahl		Geo R. Finnegan		W 50 ft " 21 to	24		865	215		865	215		865	320		865	320		1120	320	
Thomas N. Cook			Eleanor B Clemons		E 35 ft " 25 to	27		480	125		480	125		480	180		480	180		660	180	
Florence A Hinkley	F L Winkley	Frank L. Winkley			W 35 ft of E 70 ft 25 to	27		380	100		380	100		380	150		380	150		520	150	
Chas A Jones			Levi C Knudsen	L E Knudsen	E 35 ft of W 70 ft Lots 25 to	27		380	105		380	105		380	150		380	150		500	150	
Gertrude M Cameron			H L McFarland	Gertrude M H Cameron	W 35 ft " 25 to	27		380	125		380	125		380	190		380	190		520	190	
					W 45 ft of E 90 ft 21 to	24											1020 550			7.00 4800	120	

Block Contd

THE LAST NAME GIVEN IS THE ONE TO WHOM PROPERTY IS ASSESSED

THE LAST VALUE GIVEN IS THE ASSESSED VALUE FOR THE PRESENT YEAR

NAME OF OWNER, At Noon on First Day in January, 1919	NAME OF OWNER, At Noon on First Day in January, 1920	NAME OF OWNER, At Noon on First Day in January, 1921	NAME OF OWNER, At Noon on First Day of January, 1922	NAME OF OWNER, At Noon on First Day of January, 1923	Contd DESCRIPTION OR BOUNDARY FOR ASSESSMENT	LOT	Block	Value of Real Estate 1919	Value of Improvements 1919	CHECK	Value of Real Estate 1920	Value of Improvements 1920	CHECK	Value of Real Estate 1921	Value of Improvements 1921	CHECK	Value of Real Estate 1922	Value of Improvements 1922	CHECK	Value of Real Estate 1923	Value of Improvements 1923	CHECK
Jennie & Jessie Brown		R. L. Sturgeon		Blanche Steinmeyer (Blanche Steinmeyer)		28	44	450	135		450	135	X	450	200	X	450	200	X	580	200	X
"		"		"	S ½	29	44	225			225		X	225		X	225		X	290		X
"		W. R. Sturgeon		Walter R. Sturgeon	N ½	29		225	135		225	135	X	225	200	X	225	230	X	290	230	X
"		"		"		30		450			450		X	450		X	450		X	580		X
Francis Mitchell	Sara E. Blum	Mary M. Williamson				31		450			450	50	X	450	75	X	450	75	X	580	410	X
"	Francis Mitchell S 5 ft N 20 ft	Carl Axelson S 5 N 20			S 5 ft N 20 ft	32		450	185		360 (90)	135	X	360 (90)	200	X	360 (90)	200	X	460 (120)	200	X
"	"	"				33		450			450		X	450		X	450		X	580		X
W. F. Spencer	Jas C. Tucker	J. C. Tucker	Jas C & Adaline Tucker			34		450	90		450	90	X	450	130	X	450	130	X	580	130	X
B. H. Burke	B. H. Burk	Henrietta V. Johnson				35		450	100		450	100	X	450	150	X	450	150	X	580	150	X
F. C. Burke						36		450	110		450	110	X	450	160	X	450	180	X	580	180	X
F. E. Backus				Frank E. Backus		37		450	380		450	380	X	450	600	X	450	600	X	580	600	X
"				"		38		450			450		X	450		X	450		X	580		X
Rosena S. Bentley						39		450	80		450	80	X	450	120	X	450	120	X	580	120	X
"						40		450	330		450	330	X	450	490	X	450	490	X	580	490	X
"						41		450			450		X	450		X	450		X	580		X
Hattie Goldberg		Wirt D. Smith				42		450			450		X	450		X	450	540	X	580	540	X
Wirt D Smith						43		450	400		450	400	X	450	600	X	450	600	X	580	600	X
"						44		450			450		X	450		X	450		X	580		X
Annie Kinzel						45		450	125		450	125	X	450	190	X	450	190	X	580	190	X
"						46		450			450		X	450		X	450		X	670		X
J. A. McDaniel					W. ½ - 48 & 47	47		480			480		X	650		X	650		X	1000		X
"				Wm Lombard	E. ½ - 47 & 48	48		690			690		X	800		X	800		X	1250		X

THE LAST NAME GIVEN IS THE ONE TO WHOM PROPERTY IS ASSESSED

NAME OF OWNER, At Noon on First Day in January, 1919	NAME OF OWNER, At Noon on First Day in January, 1920	NAME OF OWNER, At Noon on First Day in January, 1921	NAME OF OWNER, At Noon on First Day of January, 1922	NAME OF OWNER, At Noon on First Day of January, 1923
Charles D Ingraham		Robert G. Hordscher		
M D Ryder Virginia H Layne Lauren T Hinckley			Laura L Nicholson	Laura H. Nicholson
"				
Frank Meerts	Jennie B Clothier		Mary E Walsh	Ruth Walsh Bosworth
"	"		"	"
Matilda Gustin		Mathilda E. Gustin		
"		"		
"	Warren W. Fitch			O.E. Mitchell
"	"			"
J B McLees				
"				
L. Adda Bigelow	Rella J Nichols	C. W. Moody ?	Get Proper ownership 1923 C W Moody deed from	Nichols, Rella J.
"	"	"		"
Mrs C F Castle		Catherine F. Castle	Mrs C.F. Castle	Catherine F. Castle
"		"		"
Mabel Kemp	Benson Lumber Co		W.H. Cropper	Hugo & Alice V. Baske
"	"		"	"
Eugene Doumaux		Elizabeth A & Eugene Doumaux	Mrs E A Doumaux	Eugene & Elizabeth A Doumaux
"		"	"	"
Mary Stewart				
Tolbert C Shore	Tolbert C & Ella Shore			J. C. Shore
Tilla Pruitt			Joseph D Gokey	Mrs J D Gokey
Dora L Kirkpatrick			J.W. Kirkpatrick	
"			"	
"			"	
Lizzie M Wadlia			Lizzie M Wadlia Est	Rhoda C Rothschild
"			"	"
L P Cothnet				Marian B. Adams
"				"
Tom M. McGee				
"				
Clifford G. Swift				C. G. Sweet
"				"
Bryant H Howard		Ludlow S Edis	Wm Edis	
"		"	"	
P Sainsevaine			Margaret B. Fanton	
"			Byron M Evangeline M. Gilchrist	Byron M Gilchrist
Henry Busch		Roland H. Fanton		J. H. Carlin D.J. Trousdale
Georgia C Bidwell				
"				
Margaret B. Fanton				
"				
Frank Meerts				
"				
"				
"				

THE LAST VALUE GIVEN IS THE ASSESSED VALUE FOR THE PRESENT YEAR

DESCRIPTION OR BOUNDARY FOR ASSESSMENT	LOT	Block	Value of Real Estate 1919	Value of Improvements 1919	CHECK	Value of Real Estate 1920	Value of Improvements 1920	CHECK	Value of Real Estate 1921	Value of Improvements 1921	CHECK	Value of Real Estate 1922	Value of Improvements 1922	CHECK	Value of Real Estate 1923	Value of Improvements 1923	CHECK
E 40 fr lots 1 &	2	45	300	50		300	50	X	375	75	✓	375	75	X	520	80	X
W 100 fr " 1 &	2	45	840	150		840	150	X	1075	220	X	1075	220	X	1730	220	X
	3		450			450		X	450	260	✓	450	420	X	670	420	X
	4		450			450		X	450		✓	450		X	580		X
	5		450			450		X	450		✓	450	360	X	580	560	X
	6		450			450		X	450		✓	450		X	580		X
	7		450	180		450	180	X	450	270	X	450	280	X	580	280	X
	8		450			450		X	450		X	450		X	580		X
	9		450	170		450	170	X	450	250	X	450	250	X	580	250	X
	10		450			450		X	450		X	450		X	580		X
	11		450	160		450	160	X	450	240	X	450	240	X	580	240	X
	12		450			450		X	450		X	450		X	580		X
	13		450			450		X	450		X	450		X	580		X
	14		450			450		X	450		X	450		X	580		X
	15		450	100		450	110	X	450	160	X	450	180	X	580	180	X
	16		450			450		X	450		X	450		X	580		X
	17		450	110		450	110	X	450	160	✓	450	160	X	580	160	X
	18		450			450		X	450		✓	450		X	580		X
	19		450	30		450	30	X	450	50	✓	450	50	X	580	50	X
	20		450			450		X	450		X	450		X	580		X
E 1/2 lots 21 to	24		800	185		800	185	X	800	280	X	800	280	X	1120	280	X
W 35 fr. 21 to	24		725	120		725	120	X	725	180	X	725	180	X	840	180	X
E 35 fr of W 70 fr. 21 to	24		485	180		485	180	X	485	270	✓	485	270	X	620	270	X
	25		1140	125		1140	125	X	1140	190	✓	1140	460	X	1600	460	X
	26		840			840		X	840		✓	840		X	1100		X
	27		690	80		690	80	X	690	120	✓	690	50	X	800	50	X
	28		690			690		X	690		X	690		X	800	600	X
	29		690			690		X	690		X	690		X	800		X
	30		690	120		690	120	X	690	180	X	690	180	X	800	180	X
	31		690			690		X	690		X	690		X	800		X
	32		690			690		X	690		✓	690		X	800		X
	33		690			690		X	690		✓	690		X	800		X
	34		690	700		690	700	X	690	1050	X	690	1050	X	800	1050	X
	35		690			690		X	690		X	690		X	800		X
	36		690			690		X	690		X	690		X	800	1320	X
	37		690			690		X	690		X	690		X	800		X
E 70 fr 38 &	38		690			690		X	690		X	1000	360	X	1150	360	X
W 75 fr 38 &	39		690			690		X	690		X	400	20	X	450	270	X
	40		690	125		690	125	X	690	180	X	690	180	X	800	180	X
	41		690	240		690	240	X	690	360	X	690	390	X	800	390	X
	42		690			690		X	690		X	690		X	800		X
	43		690	265		690	265	X	690	400	X	690	400	X	900	400	X
	44		690			690		X	690		X	690		X	900		X
	45		690	425		690	425	X	690	640	X	690	640	X	1100	640	X
	46		690			690		X	690		X	690		X	1100		X
	47		900	2000		900	2000	X	900	3000	X	900	3000	X	1350	4000	X
	48		1320			1320		X	1320		X	1320		X	2250		X

THE LAST NAME GIVEN IS THE ONE TO WHOM PROPERTY IS ASSESSED

NAME OF OWNER, At Noon on First Day in January, 1919	NAME OF OWNER, At Noon on First Day in January, 1920	NAME OF OWNER, At Noon on First Day in January, 1921	NAME OF OWNER, At Noon on First Day of January, 1922	NAME OF OWNER, At Noon on First Day of January, 1923
Sarah A Hall				
"				
Lydia C Kyle				
"				
Jaenette Murray	Jane Murray		Alfred A Orfala	
"	"		"	
Wendelin Genter		Louisa Genter		
"		"		
Mary A. Lundahl	K L Hope			
"	"			
Minnie E Worth				Minnie Worth Warren
"				"
Mrs K.M. Stansfield	Lindsey Stansfield	L. Stansfield	Mrs K Stansfield	L + Kittie Stansfield
"	"	"	"	
Lillie B Black			G.H. Vander Water	John S + Mary E Robinson
"			"	"
Tom M. McKee				
"				
Frank F Carpenter				Nellie B. Gallie Gillespie
"				"
Anna V. Bettencourt				
"				
Sam Haydis				
Julia E Sanford	Zula E Sanford		W.B. Michael	
Sallie A Wilson		A.H. Stevens	Anna M Hudson	
Elizabeth F. Ravenscroft		Thomas J Lynch		
Lena Johnson Drew		Nelle W. Parrott		
H.E. Scott		Wm Ferguson	J.W Lowing	
"		"	"	
Florence MacRae	Ruth L McIntosh			
L.O. Bashor				W. D. Burr
"			W.D. Burr	"
Louise L Burr	Wm D and Louisa A Burr	William D + Louisa L. Burr	Louisa L Burr	
"	"	"	"	
James H Parsons	J W Parsons	James W. Parsons Est		Marie L. Hunt
"	"			
Ella D Stewart	Fred G Blume	Hans J. Nelson	Hans J + Mary Nelson	Hans J. Nelson
Florence MacRae				
Marion C Reton				
Walter A Traver	W.A. Traver			
"	"			
Geo Gerhard				
"				
E.C. Divoart				
"				
Mary C Field				
"				
Bertha Sandrock			Bertha Sandrock	Bertha Sandrock
"			"	"

THE LAST VALUE GIVEN IS THE ASSESSED VALUE FOR THE PRESENT YEAR

DESCRIPTION OR BOUNDARY FOR ASSESSMENT	LOT	Block	Value of Real Estate 1919	Value of Improvements 1919	CHECK	Value of Real Estate 1920	Value of Improvements 1920	CHECK	Value of Real Estate 1921	Value of Improvements 1921	CHECK	Value of Real Estate 1922	Value of Improvements 1922	CHECK	Value of Real Estate 1923	Value of Improvements 1923	CHECK
	1	46	1260	0/L St 15		1260	0/L St 100		1260	0/L St Tax		1260			2250		
	2	46	900	LL 20		900	15		900	20		900	20		1350	20	
	3		690			690			690			690			1100		
	4		690			690			690			690			1100		
	5		690			690			690			690			900		
	6		690	70		690	70		690	~~100~~		690	gone		900	300	
	7		690			690			690			690			800		
	8		690			690			690			690			800		
	9		690	600		690	600		690	900		690	900		800	900	
	10		690			690			690			690			800		
	11		690	165		690	165		690	250		690	250		800	250	
	12		690			690			690			690			800		
	13		690	95		690	95		690	140		690	300		800	300	
	14		690			690			690			690			800		
	15		690	345		690 ①	345		690 ②	510		690	510		800	510	
	16		690			690			690			690			800		
	17		690			690			690			690			800		
	18		690			690			690			690			800		
	19		690	160		690	160		690	240		690	240		800	240	
	20		690			690			690			690			800		
	21		690	185		690	185		690	270		690	270		800	270	
	22		690			690			690			690			800		
E 1/2 lots 23	24		760	150		760	150		760	230		760	230		1080	230	
W 1/2 " 23	24		1130	180		1130	180		1130	270		1130	540		1620	(Penalty 1922)	
E 50 ft " 25	26		550	155		550	155		550	230		540	230		770	230	
W 45 ft " 25	26		350	170		350	170		350	250		350	250		470	250	
E 45 ft of W 90 ft " 25	26		350	180		350	180		350	270		350	270		560	270	
	27		450	180		450	180		450	270		450	270		630	270	
	28		450			450			450			450			630		
	29		450	55		450	55		450	80		450	80		630	80	
	30		450			450			450			450	30		630	30	
	31		450			450			450			450	30		630	30	
	32		450	180		450	180		450	270		450	270		630	270	
	33		450			450			450			450			630		
	34		450	65		450	65		450	90		450	90		630	90	
	35		450			450			450			450			630		
	36		450	80		450	80		450	130		450	130		1630	130	
E 100 ft Lots 37	38		700	180		700	180		700	270		700	270		980	270	
W 40 ft " 37	38		200			200			700			200			280		
	39		450			450			450			450			630		
	40		450			450			450			450			630		
	41		450			450			450			450			630		
	42		450			450			450			450			630		
	43		450	165		450	165		450	250		450	250		630	250	
	44		450			450			450			450			630		
	45		450			450			450			450			630		
	46		450			450			450			450			630		
	47		480	210		480	210		480	310		480	310		900	310	
	48		660			660			660			660			1350		

Index to Property in University Heights

City of San Diego, California.

THE LAST NAME GIVEN IS THE ONE TO WHOM PROPERTY IS ASSESSED

NAME OF OWNER, At Noon on First Day in January, 1919	NAME OF OWNER, At Noon on First Day in January, 1920	NAME OF OWNER, At Noon on First Day in January, 1921	NAME OF OWNER, At Noon on First Day of January, 1922	NAME OF OWNER, At Noon on First Day of January, 1923
Martha E Stanley		Hans Onstad	H S Onstad	
"		"	"	
G V Alexander				
"				
W B Ogden		Wm B. Ogden	W B Ogden	John Bower
Emma Schieder		Rolland A. Cole	John C Lee	
"		"	" N½	
Mary S Erikson				John C Lee und ½
"				Royal B Lee "
Fred H. VanHorne		Frederick W. VanHorne		F. W. VanHorne
"		"		"
Josephine Devoy	John F Devoy			
"	"			
Sylvia A Webster				
"				
Elma E. Rhodimer				
"				
Ruth M Dawkes			Ruth M Brewster	
Harmon J Hunter	H J Hunter	Harmon J. Hunter		Sara E Coutant E Coutant
"		"		" "
A A Monek	Rosie J Liebing			
"	"			
Ada E Smith				
E E Benedict				Emma A Maltpress
Lillie B Black	—			
Ada E Smith				
F O Stelzner		F H Hecker		
"		"		
"	Adolph Levi + Sons			
"	"			
J F Barnes	James J Barnes	J F Barnes	J K Meeker	
"	"	"	J A Willcomm N½ S½	Bert L Shandland
"	"	"	" all	"
Elizabeth Langelier				
"				
Mattie E Smith	E L Castleman	E F Wilson	Edith Bennett	
Louis Gaillard	"			
Anna Burgstrom	Robt J Madden	Emma A Ihler		Melcher J M + K Barr
John Skoglund				Alfred G. Beere A G Beere
"		"		"
F M Sheppard				Freda Lexheimer
"				"
Patterson Spriggs				Wm T Bowen Wm T Bowen
"				"
"				Patterson Spriggs
"				"
Harriet Cox				
Carrie H Hoppin	Callie H Hoffin			
Harry S Roadhouse				
Mrs S M Black		Mary Starr		

THE LAST VALUE GIVEN IS THE ASSESSED VALUE FOR THE PRESENT YEAR

DESCRIPTION OR BOUNDARY FOR ASSESSMENT	LOT	Block	Value of Real Estate 1919	Value of Improvements 1919	CHECK	Value of Real Estate 1920	Value of Improvements 1920	CHECK	Value of Real Estate 1921	Value of Improvements 1921	CHECK	Value of Real Estate 1922	Value of Improvements 1922	CHECK	Value of Real Estate 1923	Value of Improvements 1923	CHECK
	1	47	600	205		600	205	X	600	300	X	600	300	X	1100	300	X
	2	47	450			450		X	450		X	450		X	850		X
	3		440	180		440	180	X	440	270	X	440	270	X	630	270	X
N ½	4		220			220		X	220		X	220		X	315		X
S ½	4		220	200		220	200	X	220	300	X	220	300	X	315	300	X
	5		440			440		X	440		X	440		X	540		X
	6		440	100		440	100	X	440	150	X	440	150	X	540	150	X
N ½	7		220			220		X	220		X	220		X	270		X
S ½	7		220			220		X	220		X	220		X	270 ½		X
	8		440			440		X	440		X	440		X	540 ½		X
	9		440	155		440	155	X	440	230	X	440	230	X	540	230	X
	10		440			440		X	440		X	440		X	540		X
	11		440	200		440	200	X	440	300	X	440	300	X	540	300	X
	12		440			440		X	440		X	440		X	540		X
	13		440	130		440	130	X	440	190	X	440	190	X	540	190	X
N ½	14		220			220		X	220		X	220		X	270		X
S ½	14		220	130		220	130	X	220	190	X	220	190	X	270	190	X
	15		440			440		X	440		X	440		X	540		X
	16		440	90		440	90	X	440	130	X	440	130	X	540	130	X
	17		440	95		440	95	X	440	140	X	440	140	X	540	140	X
	18		440			440		X	440		X	440		X	540		X
	19		440			440		X	440		X	440		X	540	420	X
	20		440			440		X	440		X	440	300	X	540		X
E 40 fr Lots 21	21		200			200		X	200		X	200		X	220		X
W 100 fr " 21	21		680	130		680	130	X	680	190	X	680	190	X	860	190	X
W 68 fr " 23	24		630	200		630	200	X	630	300	X	630	300	X	940	300	X
E 72 fr " 23	24		450	240		450	240	X	450	360	X	450	360	X	680	360	X
	25		300			300		X	300		X	300		X	450		X
	26		210			210		X	210		X	210		X	290		X
	27		210			210		X	210		X	210		X	290		X
	28		210			210		X	210		X	210		X	290		X
	29		210			210		X	210		X	210		X	290	525	X
S ½ N ½	30		210			210		X	210		X	105 105		X	145 145		X
	31		210			210		X	210		X	210		X	290	390	X
	32		210			210		X	210		X	210		X	290		X
	33		210			210		X	210		X	210		X	290		X
	34		210	50		210	50	X	210	75	X	210	90	X	290	90	X
	35		210			210		X	210		X	210		X	290		X
	36		210	100		210	100	X	210	150	X	210	150	X	290	150	X
	37		210	175		210	175	X	210	260	X	210	260	X	290	270	X
	38		210			210		X	210		X	210		X	290		X
	39		210			210		X	210		X	210	120	X	290	300	X
	40		210			210		X	210		X	210		X	290		X
	41		210			210		X	210		X	210		X	290	60	X
	42		210			210		X	210		X	210		X	290		X
	43		210			210		X	210		X	210		X	290		X
	44		210			210		X	210		X	210		X	290		X
E 75 fr Lots 45	46		270	150		270	150	X	270	225	X	270	225	X	350	230	X
W 37½ fr " 45 to	48		180	190		180	190	X	180	280	X	180	180	X	370	280	X
E 37½ fr of W 75 fr " 45 to	48		180	160		180	160	X	180	230	X	180	230	X	370	230	X
E 75 ft " 47	48		360	180		360	180	X	360	270	X	360	270	X	750	270	X

THE LAST NAME GIVEN IS THE ONE TO WHOM PROPERTY IS ASSESSED

THE LAST VALUE GIVEN IS THE ASSESSED VALUE FOR THE PRESENT YEAR

NAME OF OWNER, At Noon on First Day in January, 1919	NAME OF OWNER, At Noon on First Day in January, 1920	NAME OF OWNER, At Noon on First Day in January, 1921	NAME OF OWNER, At Noon on First Day of January, 1922	NAME OF OWNER, At Noon on First Day of January, 1923	DESCRIPTION OR BOUNDARY FOR ASSESSMENT	LOT	Block	Value of Real Estate 1919	Value of Improvements 1919	CHECK	Value of Real Estate 1920	Value of Improvements 1920	CHECK	Value of Real Estate 1921	Value of Improvements 1921	CHECK	Value of Real Estate 1922	Value of Improvements 1922	CHECK	Value of Real Estate 1923	Value of Improvements 1923	CHECK
Homer A Smith						1	48	330			330		✓	330		✓	330		✓	450		✓
"				W H Pohl Est W H Pohl		2	48	180			180		✓	180		✓	180		✓	270		✓
Mary A Cuthbert		James Mc Taggart				3		160	105		160	105	✓	160	150	✓	160	150	✓	200	150	✓
Beh Strauss						4		160			160		✓	160		✓	160		✓	200		✓
"						5		160			160		✓	160		✓	160		✓	200		✓
Rose Jaehnig	Walter E Roseman			Chas O Howell Howell		6		160	70		160	80	✓	160	120	✓	160	120	✓	200	120	✓
"	"			" "		7		160			160		✓	160		✓	160		✓	200		✓
Herman Koehler						8		160	70		160	70	✓	160	100	✓	160	100	✓	200	100	✓
"						9		160			160		✓	160		✓	160		✓	200		✓
"						10		160	85		160	85	✓	160	120	✓	160	120	✓	200	120	✓
Patterson Spigg						11		160			160		✓	160		✓	160		✓	200		✓
"						12		160			160		✓	160		✓	160		✓	200		✓
"						13		160			160		✓	160		✓	160		✓	200		✓
E A Richardson				F W Braun F W Braun		14		160			160		✓	160		✓	160		✓	200		✓
Ella M Johnson						15		160			160		✓	160		✓	160		✓	200		✓
"						16		160	165		160	165	✓	160	240	✓	160	240	✓	200	240	✓
Herman Koehler	Ernestine L Heckeroth	Hannah Jane Pugh	Hannah Pugh	D A Thibaut D A Thibaut		17		160			160		✓	160		✓	160		✓	200		✓
"	"	"	"	" "		18		160	130		160	130	✓	160	190	✓	160	190	✓	200	190	✓
						19		160			160		✓	160		✓	160		✓	200		✓
J D & A B Spreckels Sec Co						20		160			160		✓	160		✓	160		✓	200		✓
"						21		160			160		✓	160		✓	160		✓	200		✓
Samuel E Linn					E 37½ fr lots 22 to	24		110	130		110	130	✓	110	190	✓	110	190	✓	180	190	✓
Mary Mgt Crimmins		Mary Margaret Crimmins	A J Schenck		W 37½ fr of E 67½ fr Florida St closed lots 22 to	24		180	130		180	130	✓	180	210	✓	180	190	✓	270	190	✓
E E Biddle	Alfred D Anderson				W 37½ fr of E 67½ fr lots 22 to	24		110	130		110	130	✓	110	190	✓	110	190	✓	180	190	✓
Wm P Dunlevy	Nettie E & Janaro D Gesh	Bertha MacCormac		Ray R & Alta M Shipman	E 37½ fr of W 65 fr "	22 to 24		140	130		140	130	✓	140	190	✓	140	190	✓	210	190	✓
Imp Valley Development Co	Geo V Wilkinson					25		300	80		300	80	✓	300	120	✓	300	120	✓	450	120	✓
Odessa L Brown	O L Brown					26		225			225		✓	225		✓	225		✓	270		✓
"	"					27		225			225		✓	225		✓	225		✓	220		✓
Minnie Howe		Minnie Howe S½ August Heckeroth N½				28		225	70		225	70	✓	225		✓	225		✓	220		✓
"		"			S ½ N ½	29		225			225		✓	115 110	100	✓	110	100	✓	110	100	✓
"		"				30		225			225		✓	225		✓	225		✓	220		✓
Helen M Hutchinson		"				31		225			225		✓	225		✓	225		✓	220		✓
"		"				32		225			225		✓	225		✓	225		✓	220		✓
J W Halliburton		"		TAX DEED		33		225			225		✓	(225)		✓	(220)		—			
Pattinson Spigg						34		225			225		✓	225		✓	225		✓	220		✓
"						35		225			225		✓	225		✓	225		✓	250		✓
"						36		225			225		✓	225		✓	225		✓	250		✓
"						37		225			225		✓	225		✓	225		✓	250		✓
"						38		225			225		✓	225		✓	225		✓	290		✓
"						39		225			225		✓	225		✓	225		✓	290		✓
Ivy B Sanford						40		225			225		✓	225		✓	225		✓	290		✓
"						41		225			225		✓	225		✓	225		✓	290		✓
C B Hutchings		Maggie V Hutchings				42		225	85		225	85	✓	225	120	✓	225	120	✓	290	120	✓
Elizabeth Graham						43		225	75		225	75	✓	225	110	✓	225	110	✓	290	110	✓
Curtis C Marsh						44		225			225		✓	225		✓	225		✓	360		✓
"						45		450			450		✓	450		✓	450		✓	580		✓

THE LAST NAME GIVEN IS THE ONE TO WHOM PROPERTY IS ASSESSED

THE LAST VALUE GIVEN IS THE ASSESSED VALUE FOR THE PRESENT YEAR

NAME OF OWNER, At Noon on First Day in January, 1919	NAME OF OWNER, At Noon on First Day in January, 1920	NAME OF OWNER, At Noon on First Day in January, 1921	NAME OF OWNER, At Noon on First Day of January, 1922	NAME OF OWNER, At Noon on First Day of January, 1923	DESCRIPTION OR BOUNDARY FOR ASSESSMENT	LOT	Block	Value of Real Estate 1919	Value of Improvements 1919	CHECK	Value of Real Estate 1920	Value of Improvements 1920	CHECK	Value of Real Estate 1921	Value of Improvements 1921	CHECK	Value of Real Estate 1922	Value of Improvements 1922	CHECK	Value of Real Estate 1923	Value of Improvements 1923	CHECK
Daniel A Considine						1	49	450			450		✓	450		✓	450		✗	580		✗
"						2	49	225			225		✗	225		✗	225		✗	360		✗
Hiram Tate						3		225			225		✗	225		✗	225		✗	290		✗
"						4		225			225		✗	225		✗	225		✗	290		✗
Nellie F. Tate			D. C. Hunter			5		225			225		✗	225	120	✓	225	120	✗	290	300	✗
"			"			6		225			225		✗	225		✓	225		✗	290		✗
"			"			7		225			225		✗	225		✓	225		✗	290		✗
M. A. Lucero		Manuel Lucero		Mrs A. H. Lucero		8		225	110		225	120	✗	225	170	✗	225	170	✗	290	350	✗
"		"		"		9		225			225		✗	225		✗	225		✓	290		✗
Rilla B. Chenoweth						10		225			225		✗	225		✗	225		✗	290		✗
"						11		225			225		✗	225		✓	225		✗	290		✗
Sadie G. Glick			Daniel L. Hobbs			12		225			225		✗	225		✓	225	480	✗	290	480	✗
"			"			13		225			225		✗	225		✓	225		✗	320		✗
Chas N. Bowers				G. W. Thompson		14		525			525		✗	525		✗	525		✗	720	120	✗
James Hurley	Ella Hurley					15		300			300		✗	300		✓	300		✗	360		✗
"	"					16		210			210		✗	210		✓	210		✗	320		✗
"	"					17		200			200		✗	200		✓	200		✗	270		✗
"	"					18		210			210		✗	210		✓	210		✗	270		✗
"	"					19		200			200		✗	200		✓	200		✗	270		✗
"	"					20		200			200		✗	200		✓	200		✗	270		✗
"	"					21		200			200		✗	200		✓	200		✗	270		✗
"	"					22		200			200		✗	200		✓	200		✗	270		✗
"	Ella Hurley	J. G. Whiteley			E 60 fr	lots 23 to	25	360	180		360	180	✗	360	280	✗	360	280	✗	570	280	✗
"	"	Ella Hurley			W 40 fr	" 23 to	25	170			170		✗	170		✓	170		✗	280		✗
"	"	"			E 40 fr of W 80 fr	" 23 to	25	170			170		✗	170		✓	170		✗	280		✗
Chas A. Liebrick Jr																						
A H Bretz	Henry Campbell			Sol. Shulkind																		
"	"			"																		
Geo M Hawley Inv. Co.			J. D. Carpenter	J. D. & Blanche A. Carpenter	Enos Dahuff																	
William & Ethel Wharton	Benjamin & Ellen Harrison																					
"	"																					
Geo M Hawley Inv. Co.			J. D. Carpenter	J. D. & Blanche A. Carpenter	Enos Dahuff																	
Frank Lepa																						
"																						
William & Ethel Wharton	Benjamin & Ellen Harrison																					
Capt J. Allison				J. Allison																		
"				"																		
Frank Lepa																						
Charles Sedivay				Abe Jacobs																		
"				"																		
Capt J. Allison				J. Allison																		
"				"																		
"				"																		
					E 40 fr	lots 1 &	2	119½	230			230		✗	230		✗	230		✗	300		✗
					W 60 fr	" 1 &	2		180			180		✗	180		✓	180		✗	220		✗
					W 40 fr of E 80 fr	" 1 &	2		160	180		160	180	✗	160	270	✓	160	270	✗	200	270	✗
					E 100 fr	"	3		220	180		220	180	✗	270	270	✗	220	270	✗	270	270	✗
					W 40 fr	"	3		60	160		60	160	✗	60	250	✗	60	250	✗	90	250	✗
					W 40 fr	"	4		40			40		✗	40		✗	40		✗	60		✗
					E 100 fr of S 15 fr	"	4		90			90		✗	90		✗	90		✗	140		✗
					E 100 fr of N 10 fr	"	4		50	180		50	180	✗	50	270	✗	50	270	✗	70	270	✗
					E 100 fr	"	5		140			140		✗	140		✗	140		✗	170		✗
					W 40 fr of S 20 fr	"	5		30			30		✗	30		✗	30		✗	40		✗
					W 40 fr of N 5 fr	"	5		10			10		✗	10		✓	10		✗	10		✗
					W 40 fr	"	6		40			40		✗	40		✓	40		✗	50		✗
					E 100 fr of S 5 fr	"	6		30			30		✗	30		✗	30		✗	40		✗
					E 100 fr of N 20 fr	"	6		110	140		110	140	✗	110	210	✗	110	210	✗	140	210	✗
					E 100 fr of S 20 fr	"	7		110			110		✗	110		✗	110		✓	170		✗
					E 100 fr of N 5 fr	"	7		30			30		✗	30		✓	30		✗	40		✗
					W 40 fr	"	7		40			40		✗	40		✓	40		✗	60		✗
							8		390			390		✗	390		✓	390		✗	500		✗

THE LAST NAME GIVEN IS THE ONE TO WHOM PROPERTY IS ASSESSED

THE LAST VALUE GIVEN IS THE ASSESSED VALUE FOR THE PRESENT YEAR

NAME OF OWNER, At Noon on First Day in January, 1919	NAME OF OWNER, At Noon on First Day in January, 1920	NAME OF OWNER, At Noon on First Day in January, 1921	NAME OF OWNER, At Noon on First Day of January, 1922	NAME OF OWNER, At Noon on First Day of January, 1923	DESCRIPTION OR BOUNDARY FOR ASSESSMENT	LOT	Block	Value of Real Estate 1919	Value of Improvements 1919	CHECK	Value of Real Estate 1920	Value of Improvements 1920	CHECK	Value of Real Estate 1921	Value of Improvements 1921	CHECK	Value of Real Estate 1922	Value of Improvements 1922	CHECK	Value of Real Estate 1923	Value of Improvements 1923	CHECK
Jennie Blaine						1	50	420			420		✓	420		✓	420		X	580		✓
"						2		180			180		✓	180		✓	180		X	320		✓
Jacob J Hostetler						3		180			180		✓	180		✓	180		✓	270		✓
"						4		180			180		✓	180		✓	180		✓	270		✓
"						5		180			180		✓	180		✓	180		✓	270		✓
Ada McCollough	Ada McCullough					6		180			180		✓	180		X	180		X	270		✓
"	"					7		180			180		✓	180		X	180		X	270		✓
Anna E. Clough		Arthur - Boyd	Clarence A Doerhauser	C.H. Doerhauser	E 40 fr lots 8 to	11		190	180		190	180	✓	190	270	X	190	270	X	300	270	X
F.D. Becker		Walter O Herrill			E 50 fr of W 100 fr " 8 to	11		250	160		250	160	X	250	240	X	250	240	X	420	240	X
Mary J Malcolm					W 50 fr " 8 to	11		340	150		340	150	✓	340	225	X	340	225	X	500	230	✓
J.L. Belcher					E 50 fr " 12 to	15		375			375		✓	375		✓	375		X	530		✓
"					W 50 fr of E 100 fr " 12 to	15		275	200		275	200	✓	275	290	✓	275	290	X	390	290	✓
"					W 40 fr " 12 to	15		220	150		220	150	✓	220	230	✓	220	230	X	300	230	✓
Elsie McDuell						16		200			200		S	200		S	200		S	270		✓
"						17		200	80		200	80	S	200	120	S	200	120	S	270	120	✓
"						18		200			200		S	200		S	200		X	270		✓
Mrs. A L Schutte		Mrs. A. L. Schutte				19		200			200		✓	200		X	200		X	270		✓
"		"				20		200			200		✓	200		X	200		X	270		✓
Mrs J.E. Rhodes			J.E. Rhodes	Mrs J.E. Rhodes		21		200			200		✓	200		X	200		X	270		✓
"			"	"		22		200			200		✓	200		X	200		X	270		✓
"			"	"		23		200			200		✓	200		X	200		X	270		✓
"			"	"		24		200			200		✓	200		X	200		X	270		✓
Walter G. Tuttle						25		200			200		✓	200		✓	200		X	270		✓
"						26		200			200		✓	200		✓	200		X	320		✓
"						27		450			450		✓	450		✓	450		X	670		✓

Index to Property in University Heights

City of San Diego, California.

THE LAST NAME GIVEN IS THE ONE TO WHOM PROPERTY IS ASSESSED

THE LAST VALUE GIVEN IS THE ASSESSED VALUE FOR THE PRESENT YEAR

NAME OF OWNER, At Noon on First Day in January, 1919	NAME OF OWNER, At Noon on First Day in January, 1920	NAME OF OWNER, At Noon on First Day in January, 1921	NAME OF OWNER, At Noon on First Day of January, 1922	NAME OF OWNER, At Noon on First Day of January, 1923	DESCRIPTION OR BOUNDARY FOR ASSESSMENT	LOT	Block	Value of Real Estate 1919	Value of Improvements 1919	CHECK	Value of Real Estate 1920	Value of Improvements 1920	CHECK	Value of Real Estate 1921	Value of Improvements 1921	CHECK	Value of Real Estate 1922	Value of Improvements 1922	CHECK	Value of Real Estate 1923	Value of Improvements 1923	CHECK
D. C. Pipley						1	51	480			480			480			480			580		✓
"						2	51	200			200			200			200			320		✓
"						3		200			200			200			200			270		✓
"						4		200			200			200			200			270		✓
"						5		200			200			200			200			270		✓
"						6		200			200			200			200			270		✓
"						7		200			200			200			200			270		✓
"						8		200			200			200			200			270		✓
"						9		200			200			200			200			270		✓
"						10		200			200			200			200			270		✓
"						11		200			200			200			200			270		✓
"						12		200			200			200			200			270		✓
"						13		200			200			200			200			270		✓
"						14		200			200			200			200			270		✓
"						15		200			200			200			200			270		✓
"						16		200			200			200			200			270		✓
"						17		200			200			200			200			270		✓
"						18		200			200			200			200			270		✓
"						19		200			200			200		X	200			270		✓
"						20		200			200		X	200			200		X	320		✓
"						21		300			300			300			300			360		✓
"						22		300			300			300			300			360		✓
"						23		225			225			225			225			320		✓
"						24		225			225			225			225			270		✓
"						25		225			225			225			225			270		✓
"						26		225			225			225			225			270		✓
"						27		225			225			225			225			270		✓
"						28		225			225			225			225			270		✓
"						29		225			225			225			225			270		✓
"						30		225			225			225			225			270		✓
"						31		225			225			225			225			270		✓
"						32		225			225			225			225			270		✓
"						33		225			225			225			225			270		✓
"						34		225			225			225			225			270		✓
"						35		225			225			225			225			270		✓
"						36		225			225			225			225			270		✓
"						37		225			225			225			225			270		✓
"						38		225			225			225			225			270		✓
"						39		225			225			225			225			270		✓
"						40		225			225			225			225			270		✓
"						41		225			225			225			225			270		✓
"						42		225			225			225			225			270		✓
"						43		225			225			225			225			270		✓
"						44		225			225			225			225			320		✓
"						45		300			300			300			300			360		✓

THE LAST NAME GIVEN IS THE ONE TO WHOM PROPERTY IS ASSESSED

NAME OF OWNER, At Noon on First Day in January, 1919	NAME OF OWNER, At Noon on First Day in January, 1920	NAME OF OWNER, At Noon on First Day in January, 1921	NAME OF OWNER, At Noon on First Day of January, 1922	NAME OF OWNER, At Noon on First Day of January, 1923
Mrs Jean Dunne				
"				
J. J. Fitzgerald				
"				
"				
Mattie B Sherman	Marie C. Olsen	Earl Lombard		Earl A. Lombard
"	"	Evan L. Lewis	Geo. Dickmitzer	
E. B. Workman			"	
Anthony Baker	Edward Ely Reed	Edd. C. Reed.		E C Reed
"		"		"
J. S. Roydon	Geo L. Jordan			
"	"			
Clara A Whitford			Leo L Jordan	
"			"	
James Severton	Norborne L Wilson		Harry N. Linken Kelt	
"	"		"	
Lester F. Green				
"				
James Eustace	Anna M Dunning			A. M. Dunning
"	"			"
Harry N. Thompson		Charles H Smith & Mary M Smith		
"		"		
"		"		
Bessie E Miller				
"				
Marion E Waite	Marion E & Willella N Waite			
"	"			
"	"			
"	"			
Cora S. Jorgensen		Cora Smith Jorgensen		
"		"		
Mary C Prall	Francis A. Harvey		Bernice W. Killen	
"	"		"	
John N Simpson				
"				
Annie Cattell				
"				
E C Divoort				
"				
Chas Callaghan		Michael J. Scandalieri		John J. Scanlon
"		"		"
M. McCormick				
"	1			
James C & Hannah Rose		James C. Rose		
"		"		James C. Rose
"		"		"
"		"		"

THE LAST VALUE GIVEN IS THE ASSESSED VALUE FOR THE PRESENT YEAR

DESCRIPTION OR BOUNDARY FOR ASSESSMENT	LOT	Block	Value of Real Estate 1919	Value of Improvements 1919	CHECK	Value of Real Estate 1920	Value of Improvements 1920	CHECK	Value of Real Estate 1921	Value of Improvements 1921	CHECK	Value of Real Estate 1922	Value of Improvements 1922	CHECK	Value of Real Estate 1923	Value of Improvements 1923	CHECK
	1	52	270			270		✓	270		✓	270		✓	360		✓
	2	52	210			210		✓	210		✓	210		✓	320		✓
	3		210			210		✓	210		✓	210		✓	270		✓
	4		210			210		✓	210		✓	210		✓	270		✓
	5		210			210		✓	210		✓	210		✓	270		✓
	6		210	100		210	100	✓	210	150	✓	210	150	✓	270	240	✓
	7		210			210		✓	210		✓	210		✓	270		✓
	8		210	60		210	60	✓	210	90	✓	210	500	✓	270	500	✓
	9		210			210		✓	210		✓	210		✓	270		✓
	10		210	210		210	210	✓	210	310	✓	210	310	✓	270	310	✓
	11		210			210		✓	210		✓	210		✓	270		✓
	12		210	195		210	195	✓	210	295	✓	210	300	✓	270	300	✓
	13		210			210		✓	210		✓	210		✓	270		✓
	14		210			210		✓	210		✓	210		✓	270		✓
	15		210			210		✓	210		✓	210		✓	270		✓
	16		210	200		210	200	✓	210	300	✓	210	300	✓	270	300	✓
	17		210			210		✓	210		✓	210		✓	270		✓
	18		210	85		210	85	✓	210	130	✓	210	130	✓	270	130	✓
	19		210			210		✓	210		✓	210		✓	270		✓
	20		210	200		210	200	✓	210	300	✓	210	350	✓	270	350	✓
	21		210			210		✓	210		✓	210		✓	270		✓
	22		210			210		✓	210		✓	210		✓	270		✓
	23		210	190		210	190	✓	210	280	✓	210	280	✓	320	280	✓
	24		285			285		✓	285		✓	285		✓	360		✓
	25		210			210		✓	210		✓	210		✓	340		✓
	26		150			150		✓	150		✓	150		✓	270		✓
	27		150			150		✓	150		✓	150		✓	220		✓
	28		150			150		✓	150		✓	150		✓	220		✓
	29		150			150		✓	150		✓	150		✓	220		✓
	30		150			150		✓	150		✓	150		✓	220		✓
	31		150			150		✓	150		✓	150		✓	220		✓
	32		150			150		✓	150		✓	150		✓	220		✓
	33		150	40		150	40	✓	150	60	✓	150	60	✓	220	60	✓
	34		150	50		150	50	✓	150	75	✓	150	75	✓	220	200	✓
	35		150			150		✓	150		✓	150		✓	220		✓
	36		150			150		✓	150		✓	150		✓	220		✓
	37		150			150		✓	150		✓	150		✓	220		✓
	38		150			150		✓	150		✓	150		✓	220		✓
	39		150			150		✓	150		✓	150		✓	220		✓
	40		150			150		✓	150		✓	150		✓	220		✓
	41		150			150		✓	150		✓	150		✓	220		✓
	42		150			150		✓	150		✓	150		✓	220		✓
	43		150			150		✓	150		✓	150		✓	220		✓
	44		150			150		✓	150		✓	150		✓	220		✓
	45		150			150		✓	150		✓	150		✓	220		✓
W 40 ft 45 & 46	46		150	165		150	165	✓	150		✓	150	240	✓	320	240	✓
E 100 ft 45 & 46	47		150			150		✓	150		✓	150		✓	350	330	✓
E 100 ft 47 &	48		225			225		✓	225		✓	225		✓	400		✓

THE LAST NAME GIVEN IS THE ONE TO WHOM PROPERTY IS ASSESSED

NAME OF OWNER, At Noon on First Day in January, 1919	NAME OF OWNER, At Noon on First Day in January, 1920	NAME OF OWNER, At Noon on First Day in January, 1921	NAME OF OWNER, At Noon on First Day of January, 1922	NAME OF OWNER, At Noon on First Day of January, 1923
Lawrence Mouat Jr.				Lawrence Mouat, Jr
"				"
L J. Tilton		Luther J. Tilton	L.J. Tilton	Anna H Griffith
"		"	"	"
"		"	Wm Harmer	Harry Young Harry Young
"		"	"	" "
Severin Glos		W J Chewning	J.C. Bolton	
"		"	"	
"		Severin Eslos	Laura C. Johns	R.W. Clark R.W. Clark
"		"	"	" "
J.P. Brown				
"				
Alice Y. Boudesson				
"				
"				
"				
Chas C Crouch Jr.				
"				
"				
Harry B. Ford		L. W. Swett	George J Huston	
"		"	George J Huston	
H.N. Bentley Est	Kay L Bentley			
Gertrude A Craine			J.M. Diggins	Emma Meston.
Emma J Meyer				C. E. Thomson
"				"
Ella L Rowland				
"				
"				
"				
Geo. A. Heuermann				
"				
Laura M Drake	E. M alley			
"		"		
Ethel P. Sherman				
"				
Ella White				
"				
James W. Fulton				
"				
"				
"				
"				Thos F. Bruning
"				"
Carrie W Perkins Est			C Payne	Chester Payne
"			" "	"
"			" "	"
"			C Payne	"
R E. Taylor		Raphael Edgar Taylor	Raphael Edgar Taylor Est	
"			"	

THE LAST VALUE GIVEN IS THE ASSESSED VALUE FOR THE PRESENT YEAR

DESCRIPTION OR BOUNDARY FOR ASSESSMENT	LOT	Block	Value of Real Estate 1919	Value of Improvements 1919	CHECK	Value of Real Estate 1920	Value of Improvements 1920	CHECK	Value of Real Estate 1921	Value of Improvements 1921	CHECK	Value of Real Estate 1922	Value of Improvements 1922	CHECK	Value of Real Estate 1923	Value of Improvements 1923	CHECK
	1	53	210			210		✓	210		✓	210		✓	400		✓
	2	53	150			150		✓	150		✓	150		✓	320		✓
	3		150			150		✓	150		✓	150	570	✓	270	510	✓
	4		150	20		150	20	✓	150	30	✓	150		✓	270		✓
	5		150			150		✓	150		✓	150	510	✓	270	510	✓
	6		150			150		✓	150		✓	150		✓	270		✓
	7		150			150		✓	150		✓	150		✓	270	570	✓
	8		150			150		✓	150		✓	150		✓	270		✓
	9		150			150		✓	150		✓	150		✓	270	310	✓
	10		150			150		✓	150		✓	150		✓	270		✓
	11		150	140		150	140	✓	150	210	✓	150	210	✓	270	210	✓
	12		150			150		✓	150		✓	150		✓	270		✓
	13		150			150		✓	150		✓	150		✓	270		✓
	14		150			150		✓	150		✓	150		✓	270		✓
	15		150			150		✓	150		✓	150		✓	270		✓
	16		150			150		✓	150		✓	150		✓	270		✓
	17		150			150		✓	150		✓	150		✓	270		✓
	18		150			150		✓	150		✓	150		✓	270		✓
	19		150			150		✓	150		✓	150		✓	270		✓
	20		150			150		S	150		✓	150	20	✓	270	20	✓
E 40 fr Lots 21 to	24		170	150		170	150	S	170	225	✓	170	225	✓	300	230	✓
W 50 fr " 21 to	24		280	80		280	80	✓	280	120	✓	280	140	✓	520	140	✓
E 50 fr of W 100 fr " 21 to	24		210	80		210	80	✓	210	120	✓	210	120	✓	400	120	✓
	25		240			240		✓	240		✓	240		✓	360	50	✓
	26		180			180		✓	180		✓	180		✓	320		✓
	27		180			180		✓	180		✓	180		✓	270		✓
	28		180			180		✓	180		✓	180		✓	270		✓
	29		180			180		✓	180		✓	180		✓	270		✓
	30		180			180		✓	180		✓	180		✓	270		✓
S ½	31		90			90		✓	90		✓	90		✓	140		✓
N ½	31		90			90		✓	90		✓	90		✓	140		✓
	32		180			180		✓	180		✓	180		✓	270		✓
	33		180			180		✓	180		✓	180		✓	270		✓
	34		180			180		✓	180		✓	180		✓	270		✓
	35		180			180		✓	180		✓	180		✓	270		✓
	36		180			180		✓	180		✓	180		✓	270		✓
	37		180			180		✓	180		✓	180		✓	270		✓
	38		180			180		✓	180		✓	180		✓	270		✓
	39		180			180		✓	180		✓	180		✓	270		✓
	40		180			180		✓	180		✓	180		✓	270		✓
	41		180			180		✓	180		✓	180		✓	270	360	✓
	42		180			180		✓	180		✓	180		✓	270		✓
	43		180			180		✓	180		✓	180		✓	270		✓
	44		180			180		✓	180		✓	180		✓	270		✓
	45		180			180		✓	180		✓	180		✓	270		✓
	46		180			180		✓	180		✓	180		✓	270		✓
	47		200	155		200	155	✓	200	230	✓	200	230	✓	320	230	✓
	48		260			260		✓	260		✓	260		✓	400		✓

THE LAST NAME GIVEN IS THE ONE TO WHOM PROPERTY IS ASSESSED

NAME OF OWNER, At Noon on First Day in January, 1919	NAME OF OWNER, At Noon on First Day in January, 1920	NAME OF OWNER, At Noon on First Day in January, 1921	NAME OF OWNER, At Noon on First Day of January, 1922	NAME OF OWNER, At Noon on First Day of January, 1923
Roy Campbell	G.H. Swanson			
"	"			
Eugenie Yeakel		A Eugenia Yeakel		
"		"		
Clarence L. Pratt				C L Pratt
"				"
J G Imel	Sarah N. Imel			
"	"			
J.C. Pelteher		Joseph H. Harper		
"		"		
Harland Hills		J. L. Lampinp		
"		"		
O.A. Gellien	Carl O. Lindhe	C.T. Norton		F. E. Whiteley
"	"	"		
Emma B. Fink			Nathaniel McHorney	L. E. Butler
"			"	C-L. Pratt
Clarence L Pratt				"
"				
Elizabeth R. O'Carroll				
"				
E G Graves				
"				
Wm Lombard				
"				
"				
Florence E. McLean				
"				
Minnie Jay Murphy		Minnie J. Murphy	J M Gillespie	
"		"	"	
Minnie Klaiss				
"				
A.B. Cairnes				Joseph Petit
"				"
"		A.N. Dickos		
I Gelliers	B.D. Finnerman	R.L. Venable	J.M. Overturf	Mart Overturf
"	"	"	"	"
Selma A. Belisle			Cleyve V. Belisle	
Henry Weihe		Church of Truth	M.E. Church	M.E. Church
"		"	"	"
B. Suginchi				
"				
Oscar Lindberg				
"				
Fannie Kruger				
"				

THE LAST VALUE GIVEN IS THE ASSESSED VALUE FOR THE PRESENT YEAR

DESCRIPTION OR BOUNDARY FOR ASSESSMENT	LOT	Block	Value of Real Estate 1919	Value of Improvements 1919	CHECK	Value of Real Estate 1920	Value of Improvements 1920	CHECK	Value of Real Estate 1921	Value of Improvements 1921	CHECK	Value of Real Estate 1922	Value of Improvements 1922	CHECK	Value of Real Estate 1923	Value of Improvements 1923	CHECK
	1	54	240			240	310	✓	240	460	✓	240	460	✓	400	460	✓
	2	54	200			200		✓	200		✓	200		✓	320		✓
	3		180			180		✓	180		✓	180		✓	270		✓
	4		180			180		✓	180		✓	180		✓	270		✓
	5		180			180		✓	180		✓	180		✓	270		✓
	6		180			180		✓	180		✓	180		✓	270		✓
	7		180			180		✓	180		✓	180		✓	270	430	✓
	8		180			180		✓	180		✓	180		✓	270		✓
	9		180	100		180	100	✓	180	150	✓	180	150	✓	270	160	✓
	10		180			180		✓	180		✓	180		✓	270		✓
	11		180	30		180	30	✓	180	50	✓	180	50	✓	270	50	✓
	12		180			180		✓	180		✓	180		✓	270		✓
	13		180	25		180	25	✓	180	50	✓	180	420	✓	270	420	✓
	14		180			180		✓	180		✓	180		✓	270		✓
	15		180	20		180	20	✓	180	30	✓	180	30	✓	270	30	✓
	16		180			180		✓	180		✓	180		✓	270		✓
	17		180			180		✓	180		✓	180		✓	270		✓
	18		180			180		✓	180		✓	180		✓	270		✓
	19		180	170		180	170	✓	180	250	✓	180	250	✓	270	350	✓
	20		180			180		✓	180		✓	180		✓	270		✓
	21		180			180		✓	180		✓	180		✓	270		✓
	22		180			180		✓	180		✓	180		✓	270		✓
	23		180	80		180	80	✓	180	120	✓	180	120	✓	320	380	✓
	24		240			240		✓	240		✓	240		✓	360		✓
	25		240	40		240	40	✓	240	60	✓	240	60	✓	360	60	✓
	26		180			180		✓	180		✓	180		✓	320		✓
	27		180	160		180	160	✓	180	225	✓	180	225	✓	270	230	✓
	28		180			180		✓	180		✓	180		✓	270		✓
	29		180			180		✓	180		✓	180	500	✓	270	500	✓
	30		180			180		✓	180		✓	180		✓	270		✓
	31		180	45		180 ok	125	✓	180	190	✓	180	190	✓	270	590	✓
	32		180	125		180	45	✓	180	70	✓	180	70	✓	270	70	✓
	33		180			180		✓	180		✓	180		✓	270		✓
	34		180			180		✓	180		✓	180		✓	270		✓
	35		180			180		✓	180		✓	180		✓	270		✓
	36		180			180		✓	180		✓	180		✓	270		✓
	37		180	165		180	165	✓	180	250	✓	180	250	✓	270	250	✓
	38		180			180		✓	180		✓	180		✓	270		✓
	39		180			180		✓	180		✓	180	460	✓	270	460	✓
	40		180			180		✓	180		✓	180		✓	270		✓
	41		180	35		180	35	✓	180	50	✓	Exempt. 180	50	✓	270	Exempt 50	✓
	42		180			180		✓	180		✓	Exempt. 180		✓	270		✓
	43		180			180		✓	180		✓	180		✓	270		✓
	44		180			180		✓	180		✓	180		✓	270		✓
	45		180			180		✓	180		✓	180		✓	270		✓
	46		180			180		✓	180		✓	180		✓	270		✓
	47		200			200		✓	200		✓	200		✓	320		✓
	48		240			240		✓	240		✓	240		✓	400		✓

THE LAST NAME GIVEN IS THE ONE TO WHOM PROPERTY IS ASSESSED

NAME OF OWNER; At Noon on First Day in January, 1919	NAME OF OWNER, At Noon on First Day in January, 1920	NAME OF OWNER, At Noon on First Day in January, 1921	NAME OF OWNER, At Noon on First Day of January, 1922	NAME OF OWNER, At Noon on First Day of January, 1923
Irving a Hubon				
"				
"				
M.M. Calloway				
"				
Esther K Bowler			Mrs E.K. Bowler	Esther K. Bowler
"			"	"
Geo E. Swyney.			Elmer A. Hartman.	
"			"	
"				
Nannie B McKissick				
"				
John E. Bax	E.M. Moody			Chas. M Moody
"	"			"
J.B. Fulton			James B. Fulton	J. B. Fulton
"			"	"
"			"	
Chas Samson				
"				
"				
"				
E.V. Naud		J.R. Overell		
"		"		
"		"		
"		"		
Emma A Phinney				
"				
Lillian Leverett				
"				
Etta C O'Harrow			H.J. Drummer	
"			"	
Lizzie A Miller				
"				
August H. Fardelius				
"				
Clara G Olsen				
"				
William O Olsen				Caroline Olsen
"				"
Alexander Cameron		A. Cameron		Paul E. Pointer
"		"		"
Ida M Moore				
"				
Lydia J Campbell			Dave C. Geo E. Campbell	
"			"	
Apalonia Anne Mayo				
"				

THE LAST VALUE GIVEN IS THE ASSESSED VALUE FOR THE PRESENT YEAR

DESCRIPTION OR BOUNDARY FOR ASSESSMENT	LOT	Block	Value of Real Estate 1919	Value of Improvements 1919	CHECK	Value of Real Estate 1920	Value of Improvements 1920	CHECK	Value of Real Estate 1921	Value of Improvements 1921	CHECK	Value of Real Estate 1922	Value of Improvements 1922	CHECK	Value of Real Estate 1923	Value of Improvements 1923	CHECK
	1	55	225			225		✓	225		✓	225		X	400		✓
	2	55	200			200		✓	200		✓	200		X	320		✓
	3		180			180		✓	180		✓	180		X	270		✓
	4		180			180		✓	180		✓	180		X	270		✓
	5		180			180		✓	180		✓	180		X	270		✓
	6		180			180		✓	180		✓	180		✓	270		✓
	7		180			180		✓	180		✓	180		✓	270		✓
	8		180	170		180	170	X	180	250	✓	180	250	X	270	260	✓
	9		180			180		✓	180		✓	180		X	270		✓
	10		180			180		X	180		✓	180		X	270		✓
	11		180			180		✓	180		✓	180		✓	270		✓
	12		180			180		✓	180		✓	180		✓	270		✓
	13		180	30		180	30	X	180	40	✓	180	40	✓	270	40	X
	14		180			180		X	180		✓	180		✓	270		✓
	15		180			180		✓	180	260	X	180	260	✓	270	260	✓
	16		180			180		✓	180		X	180		✓	270		✓
	17		180			180		✓	180		X	180		✓	270		✓
	18		180			180		✓	180		✓	180		✓	270		✓
	19		180			180		✓	180		✓	180		✓	270		✓
	20		180			180		✓	180		✓	180		✓	270		✓
	21		180			180		✓	180		✓	180		✓	270		✓
	22		180			180		✓	180		✓	180		✓	270		✓
	23		180			180		✓	180		✓	180		✓	320		✓
	24		225			225		✓	225		✓	225		✓	360		✓
	25		240			240		✓	240		✓	240		✓	320		✓
	26		180			180		✓	180		✓	180		✓	270		✓
	27		180			180		✓	180		✓	180		✓	220		✓
	28		180			180		✓	180		✓	180		✓	220		✓
	29		180			180		✓	180		X	180		✓	220		✓
	30		180			180		✓	180		X	180		✓	220		✓
	31		180	80		180	80	✓	180	120	✓	180	130	✓	220	140	✓
	32		180			180		✓	180		✓	180		✓	220		✓
	33		180	120		180	120	✓	180	180	✓	180	180	✓	220	180	✓
	34		180			180		✓	180		✓	180		✓	220		✓
	35		180			180		✓	180		✓	180		✓	220		✓
	36		180			180		✓	180		✓	180		✓	220		✓
	37		180			180		✓	180		✓	180		✓	220		✓
	38		180			180		✓	180		✓	180		✓	220		✓
	39		180			180		✓	180		✓	180		✓	220		✓
	40		180			180		✓	180		✓	180		✓	220		✓
	41		180			180		✓	180		✓	180	225	✓	220	230	✓
	42		180			180		✓	180		✓	180		✓	220		✓
	43		180	40		180	40	✓	180	60	✓	180	60	✓	220	60	✓
	44		180			180		✓	180		✓	180		✓	220		✓
	45		180			180		✓	180		✓	180		✓	320		✓
	46		180			180		✓	180		✓	180		✓	220		✓
	47		200			200		✓	200		✓	200		✓	270		✓
	48		240			240		✓	240		✓	240		✓	320		✓

THE LAST NAME GIVEN IS THE ONE TO WHOM PROPERTY IS ASSESSED

NAME OF OWNER, At Noon on First Day in January, 1919	NAME OF OWNER, At Noon on First Day in January, 1920	NAME OF OWNER, At Noon on First Day in January, 1921	NAME OF OWNER, At Noon on First Day of January, 1922	NAME OF OWNER, At Noon on First Day of January, 1923
John Schwartz				
Ann A. Shaw			Milton Spenser	Milton Spencer
"			"	"
John McKeown				
"				
Geo Balaban				
"				
N. M. Fillmore				
"				
"				
N. Nicholson				
"				
"				
agnes Nicholson	Angus Nicholson		Agnes Nicholson	
Jesse A. Pomeroy		Kate Pomeroy		
"		"		
Henry Greening				
"				
F. X. J. Mueller				
"				
John Stewart		Charles G. Fink		
"		"		
Geo M Hawley Inv Co			TAX DEED.	
"			TAX DEED	
Belle Berand				
"				
Helen Lindwall				
"				
Wilhelmina Ledford				
"				
"				
G. L. Dineley				
"				
"				
Ed Booker		Harriet A. Young		Wm J. Healy Mary J. Healy
"		"	John M Swallow S15 N10	" "
"		"	" " S5	
"		August Jensen S5 ft N70		
" S 20 ft		" S70		
Ed Booker N 5 ft			Robt M. Matthews	
"			"	
" S 10 ft			"	
M. J. Binion			Samuel Domnitz	
"			Geo. W Gray	
Mary Alice Keiper			"	
"			"	
"			"	

THE LAST VALUE GIVEN IS THE ASSESSED VALUE FOR THE PRESENT YEAR

DESCRIPTION OR BOUNDARY FOR ASSESSMENT	LOT	Block	Value of Real Estate 1919	Value of Improvements 1919	CHECK	Value of Real Estate 1920	Value of Improvements 1920	CHECK	Value of Real Estate 1921	Value of Improvements 1921	CHECK	Value of Real Estate 1922	Value of Improvements 1922	CHECK	Value of Real Estate 1923	Value of Improvements 1923	CHECK
	1	56	210			210		✓	210		✓	210		✓	320	270	✓
	2	56	170			170		✓	170		✓	170		✓	220		✓
	3		130	75		130	75	✓	130	110	✓	130	110	✓	130	110	✓
	4		130			130		✓	130		✓	130		✓	130		✓
	5		130			130		✓	130		✓	130		✓	130		✓
	6		130			130		✓	130		✓	130		✓	130		✓
	7		130	45		130	45	✓	130	70	✓	130	60	✓	130	60	✓
	8		130			130		✓	130		✓	130		✓	130		✓
	9		130			130		✓	130		✓	130		✓	130		✓
	10		130			130		✓	130		✓	130		✓	130		✓
	11		130			130		✓	130		✓	130		✓	130		✓
	12		130			130		✓	130		✓	130		✓	130		✓
	13		130			130		✓	130		✓	130		✓	130		✓
	14		130			130		✓	130		✓	130		✓	130		✓
	15		130			130		✓	130		✓	130		✓	130		✓
	16		130			130		✓	130		✓	130		✓	130		✓
	17		130			130		✓	130		✓	130		✓	130		✓
	18		130			130		✓	130		✓	130		✓	130		✓
	19		130			130		✓	130		✓	130		✓	130		✓
	20		130			130		✓	130		✓	130		✓	130		✓
	21		130			130		✓	130		✓	130		✓	130		✓
	22		130			130		✓	130		✓	130		✓	130		✓
	23		150			150		✓	150		✓	150		✓	220		✓
	24		210			210		✓	210		✓	210		✓	320		✓
	25		200			200		✓	200		✓	(200)		—	320		—
	26		140			140		✓	140		✓	(140)		—	270		—
	27		120			120		✓	120		✓	120		✓	220		✓
	28		120			120		✓	120		✓	120		✓	220		✓
	29		120			120		✓	120		✓	120		✓	220		✓
	30		120			120		✓	120		✓	120		✓	220		✓
	31		120			120		✓	120		✓	120		✓	220		✓
	32		120			120		✓	120		✓	120		✓	220		✓
	33		120			120		✓	120		✓	120		✓	220		✓
	34		120			120		✓	120		✓	120		✓	220		✓
	35		120			120		✓	120		✓	120		✓	220		✓
	36		120			120		✓	120		✓	120		✓	220		✓
	37		120			120		✓	120		✓	120		✓	220		✓
1922 S15 ft N10 ft	38		120	85		120	85	✓	120	140	✓	70 50		✓	130 90		✓
	39		120			120		✓	120		✓	120	130	✓	220	130	✓
S5 ft N20 ft	40		120	110		120	110	✓	95 25	160	✓	95 25	160	✓	180 40	160	✓
S 20 ft	41		95			95		✓	95		✓	95		✓	180		✓
N 5 ft	41		25			25		✓	25		✓	25	160	✓	40	160	✓
all	42		120	110		120	110	✓	120	160	✓	120		✓	220		✓
S 10 ft	43		50			50		✓	50		✓	50		✓	90		✓
N 15 ft	43		70	80		70	80	✓	70	120	✓	70	120	✓	130	120	✓
	44		120			120		✓	120		✓	120		✓	220		✓
	45		120			120		✓	120		✓	120		✓	220		✓
	46		120			120		✓	120		✓	120		✓	220		✓
	47		150			150		✓	150		✓	150		✓	270		✓
	48		210			210		✓	210		✓	210		✓	320		✓

THE LAST NAME GIVEN IS THE ONE TO WHOM PROPERTY IS ASSESSED

NAME OF OWNER, At Noon on First Day in January, 1919	NAME OF OWNER, At Noon on First Day in January, 1920	NAME OF OWNER, At Noon on First Day in January, 1921	NAME OF OWNER, At Noon on First Day of January, 1922	NAME OF OWNER, At Noon on First Day of January, 1923
J. H. Richards				
"				
"				
N. M. Fillmore				O. G. Dobbs G. Dobbs
H. B. Coleman			W. W. Mc Ewen	
J. W. Doubenmier			Caroline Heisi	
"				
Clara J. Burney				
"				
C. A. Lampe				
"				
N. M. Fillmore		J. McB. Anderson	Wm M Wisnewski	
"		"		
"		"	Abbie V Hamilton	T. F. Dunn J.F. Dunn
"			"	" "
N. M. Fillmore			N.M. Fillmore N 17 ft	
"			N. M. Fillmore S 8 ft	M & E Connell M & E Connell
"			"	" "
"			N. M. Fillmore N 9 ft	
"			S 16	
"			"	
Marie E Haugl				C. H. Insley C H Insley
"				" "
Peter Anderson				
"				
"				
Citizens Savings Bank 507		J. J. Johnson	Edward C. Ott	
Thomas Corcoran		"	"	
"				
Wilhelmina Ledford				
"				
N. M. Fillmore				
"				
S. B. Hawley				
"				
D. S. Bryan	T. C. Dr Graw		Peter Dr Graw	
"	"		"	
James H. McDaniel				
"				
Alfred J Peterson		W. F. Hale	W. A. James	
"		"	"	
"		"	"	
Geo P. McNay				
"				
Frank Slape				
"				
Edgar A Luce				
"				

THE LAST VALUE GIVEN IS THE ASSESSED VALUE FOR THE PRESENT YEAR

DESCRIPTION OR BOUNDARY FOR ASSESSMENT	LOT	Block	Value of Real Estate 1919	Value of Improvements 1919	CHECK	Value of Real Estate 1920	Value of Improvements 1920	CHECK	Value of Real Estate 1921	Value of Improvements 1921	CHECK	Value of Real Estate 1922	Value of Improvements 1922	CHECK	Value of Real Estate 1923	Value of Improvements 1923	CHECK
	1	57	200			200		✓	700		✓	200		✗	320		✓
	2	57	150			150		✓	150		✓	150		✗	270		✓
	3		120			120		✓	120		✓	120		✓	220		✓
	4		120			120		✓	120		✓	120		✓	220		✓
	5		120			120		✗	120		✗	120		✓	220		✗
	6		120			120		✗	120		✗	120		✓	220		✗
	7		120			120		✗	120		✓	120		✗	220		✗
	8		120			120		✗	120		✗	120	300	✓	220	300	✗
	9		120			120		✗	120		✗	120		✓	220		✗
	10		120	40		120	40	✗	120	60	✓	120	750	✗	220	80	✗
	11		120			120		✗	120		✗	120		✓	220		✗
	12		120			120		✗	120		✓	120		✓	220	330	✗
	13		120			120		✗	120		✓	120		✓	220		✗
	14		120			120		✓	120		✗	120	400	✗	220	400	✗
	15		120			120		✓	120		✗	120		✗	220		✗
	16		120			120		✓	120		✗	120	400	✓	220	400	✗
	17		120			120		✓	120		✗	120		✓	220		✗
	18		120			120		✓	120		✗	120		✗	220		✗
N 17 ft S 8 ft	19		120			120		✓	120		✗	80 / 40		✗	150 / 70		✗
	20		120			120		✓	120		✗	120	50	✗	220	600	✗
N 9 ft S 16 ft	21		120			120		✓	120		✗	80 / 40		✓	140		✓
	22		120			120		✓	120		✗	120	20	✓	220	440	✗
	23		140			140		✓	140		✓	140		✗	270		✗
	24		180			180		✗	180		✓	180		✓	320		✗
	25		200			200		✓	700		✓	200		✗	320		✗
	26		140			140		✓	140		✓	140		✓	270		✓
	27		140			140		✓	140		✓	140		✓	250		✓
	28		140			140		✓	140		✓	140		✓	250		✗
	29		140	50		140	50	✗	140	75	✗	140	70	✗	250	70	✗
	30		140			140		✗	140		✗	140		✗	250		✗
	31		140			140		✗	140		✓	140		✓	250		✗
	32		140			140		✗	140		✓	140		✓	250		✗
	33		140			140		✗	140		✓	140		✓	250		✗
	34		140			140		✗	140		✓	140		✓	250		✗
	35		140			140		✓	140		✗	140		✓	250		✗
	36		140			140		✓	140		✗	140		✓	250		✗
	37		140			140		✗	140		✓	140		✓	250		✗
S ½	38		70			70		✗	70		✓	70		✓	130		✗
N ½	38		70	115		70	160	✗	70	240	✓	70	300	✗	130	300	✗
	39		140			140		✓	140		✓	140		✗	250		✗
	40		140	100		140	100	✓	140	150	✗	140	150	✓	250	150	✗
S 17 ft	41		90			90		✓	90		✗	90		✓	170		✗
N 8 ft	41		50			50		✓	50		✗	50		✓	80		✗
all	42		140	100		140	100	✓	140	150	✗	140	150	✓	250	150	✗
S 9 ft	43		50			50		✓	50		✗	50		✓	90		✗
N 16 ft	43		90	125		90	125	✓	90	190	✓	90	190	✗	160	190	✗
	44		140			140		✓	140		✓	140		✗	250		✗
	45		140	50		140	50	✗	140	75	✗	140	90	✗	250	90	✗
	46		140			140		✓	140		✗	140		✓	250		✗
	47		150			150		✗	150		✓	150		✓	320		✗
	48		210			210		✗	210		✓	210		✗	400		✗

THE LAST NAME GIVEN IS THE ONE TO WHOM PROPERTY IS ASSESSED

NAME OF OWNER, At Noon on First Day in January, 1919	NAME OF OWNER, At Noon on First Day in January, 1920	NAME OF OWNER, At Noon on First Day in January, 1921	NAME OF OWNER, At Noon on First Day of January, 1922	NAME OF OWNER, At Noon on First Day of January, 1923
F.A. Neider	F.A. Neider Est			Alvin H. Cobb and Albert Cobb
"	"			"
"	"			"
"	"			"
Thomas Kuecale				
"				
"				
Eunice A Abbey				Eunice A. Ward
"				"
Jennie E Staples				
"				
Cora L. Bliss				
"				
"				
"				
Ethel Young				
"				
Melvena L. Head			G.C. Black	
"			"	
Harry Mansfield				
"				
Daniel B. Nagle				
"				
"				
Alice Westover Geis		Alice W. Geis		
"		"		
F. D. Silvis				
"				
"				
"				
Francis Nauman				
"				
J.J. Schleimer				
"				
Mary Hanson				
"				
F. D. Silvis				
"				
"				
"				
John Mack			P.C. Atkinson	Philip Chas Atkinson
"			Ellen D. Bates	"
Geo S. Bates			"	
"				
F.A. Neider	F.A. Neider Est			Louis Reichel Louis Reichel
"	"			"
"	"			"
"	"			"

THE LAST VALUE GIVEN IS THE ASSESSED VALUE FOR THE PRESENT YEAR

DESCRIPTION OR BOUNDARY FOR ASSESSMENT	LOT	Block	Value of Real Estate 1919	Value of Improvements 1919	CHECK	Value of Real Estate 1920	Value of Improvements 1920	CHECK	Value of Real Estate 1921	Value of Improvements 1921	CHECK	Value of Real Estate 1922	Value of Improvements 1922	CHECK	Value of Real Estate 1923	Value of Improvements 1923	CHECK
	1	58	200			200			200			200			400		
	2	58	150			150			150			150			320		
	3		140			140			140			140			250		
	4		140			140			140			140			250		
	5		140			140			140			140			250		
	6		140			140			140			140			250		
	7		140			140			140			140			250		
	8		140			140			140			140			250		
	9		140			140			140			140			250		
	10		140			140			140			140			250		
	11		140			140			140			140			250		
	12		140			140			140			140			250		
	13		140			140			140			140			250		
	14		140			140			140			140			250		
	15		140			140			140			140			250		
	16		140			140			140			140			250		
	17		140			140			140			140			250		
	18		140	160		140	160		140	230		140	230		250	230	
	19		140			140			140			140			250		
	20		140			140			140			140			250		
	21		140			140			140			140			250		
	22		140			140			140			140			250		
	23		140			140			140			140			270		
	24		180			180			180			180			360		
	25		240			240			240			240			360		
	26		180			180			180			180			270		
	27		180			180			180			180			250		
	28		180			180			180			180			250		
	29		180			180			180			180			250		
	30		180			180			180			180			250		
	31		180			180			180			180			250		
	32		180			180			180			180			250		
	33		180			180			180			180			250		
	34		180			180			180			180			250		
	35		180			180			180			180			250		
	36		180			180			180			180			250		
	37		180			180			180			180			250		
	38		180			180			180			180			250		
	39		180			180			180			180			250		
	40		180			180			180			180			250		
	41		180			180			180			180			250		
	42		180			180			180			180			250		
	43		180			180			180			180			250		
	44		180			180			180			180			250		
	45		180			180			180			180			250		
	46		180			180			180			180			250		
	47		200			200			200			200			320		
	48		240			240			240			240			400		

THE LAST NAME GIVEN IS THE ONE TO WHOM PROPERTY IS ASSESSED

NAME OF OWNER, At Noon on First Day in January, 1919	NAME OF OWNER, At Noon on First Day in January, 1920	NAME OF OWNER, At Noon on First Day in January, 1921	NAME OF OWNER, At Noon on First Day of January, 1922	NAME OF OWNER, At Noon on First Day of January, 1923
Matilda Schwardt		J.W. Kern		
"		"		
J.B. & Lena Hoffner	Carl & Paul	C.C. Paul	Carl C. Paul	
"	"	"	"	
Wm. & Mary S. Emery		W.H. Emery		Anna H. Byrd Executrix
"		"		" " "
Bertha Sparger	R.W. Sparger			
"	"			
A Risman				Beatrice Potter
"				
A.E. Eldredge		H.E. Richards		Harry E. Richards
"		"		"
Frances M Allen				
"				
"				
"				
Mary M Cook		Lewis C. Cook		
"		"		
Geo M Hawley Inv. Co		Horace E Moore		
"		"		
"		"		
"		"		
Chas N Forward		George G. & Esther V. McKenzie		Geo. G. McGuire
"		"		"
Dena Ostergard				Thos. B. Sims
Blanche M Whiteman				
O.G. Biglow				O.G. Biglow
"				"
Southwestern Inv. Co.				
"				
George Terry		Flora B. Terry		
"		"		
Frank G Deaver Est		Union Trust Co of San Diego Tr.	Oliver E. Deaver	
"		"	"	
Josephine E Field				
"				
M A Luce		D.K. Griffith		Margaret W. Kefield Manager of W.K. Co.
"		"		" " "
S.G. Eaton Agt		John W. Roller		John & Bertha A. Roller
"		"		"
Clyde W. Dyer	C.W. Dyer		Clyde W. Dyer	
"	"			
A. George Fish		W.F. Osborn	Herman Fischlich	
Harriet E Cory			W.A. Zimmerman	

THE LAST VALUE GIVEN IS THE ASSESSED VALUE FOR THE PRESENT YEAR

DESCRIPTION OR BOUNDARY FOR ASSESSMENT	LOT	Block	Value of Real Estate 1919	Value of Improvements 1919	CHECK	Value of Real Estate 1920	Value of Improvements 1920	CHECK	Value of Real Estate 1921	Value of Improvements 1921	CHECK	Value of Real Estate 1922	Value of Improvements 1922	CHECK	Value of Real Estate 1923	Value of Improvements 1923	CHECK
	1	59	225	30	✓	225	30	✓	225	50	✓	225	70	✓	400	90	✓
	2	59	200		✓	200		✓	200		✓	200		✓	320		✓
	3		180	105	✓	180	105	✓	180	150	✓	180	160	✓	250	160	✓
	4		180		✓	180		✓	180		✓	180		✓	250		✓
	5		180	10	✓	180	10	✓	180		✓	180		✓	250		✓
	6		180		✓	180		✓	180		✓	180		✓	250		✓
	7		180		✓	180		✓	180		✓	180		✓	250		✓
	8		180		✓	180		✓	180		✓	180		✓	250		✓
	9		180	130	✓	180	130	✓	180	190	✓	180	190	✓	250	190	✓
	10		180		✓	180		✓	180		✓	180		✓	250		✓
	11		180	45	✓	180	45	✓	180	70	✓	180	70	✓	250	70	✓
	12		180		✓	180		✓	180		✓	180		✓	250		✓
	13		180		✓	180		✓	180		✓	180		✓	250		✓
	14		180		✓	180		✓	180		✓	180		✓	250		✓
	15		180		✓	180		✓	180		✓	180		✓	250		✓
	16		180		✓	180		✓	180		✓	180		✓	250		✓
	17		180		✓	180		✓	180		✓	180		✓	250		✓
	18		180		✓	180		✓	180		✓	180		✓	250		✓
	19		180		✓	180		✓	180		✓	180		✓	250		✓
	20		180		✓	180		✓	180		✓	180		✓	250		✓
	21		180		✓	180		✓	180		✓	180	350	✓	250	340	✓
	22		180		✓	180		✓	180		✓	180		✓	250		✓
	23		180		✓	180		✓	180	190	✓	180	310	✓	270	310	✓
	24		225		✓	225		✓	225		✓	225		✓	360		✓
for W 1/2 lots 75 to 79			370		✓	370		✓	370		✓	370		✓	500		✓
E 1/2 " 75 to 79			535		✓	535		✓	Now assd as acreage Book 1 pg 25			—			—		
	30		170		✓	170		✓	170		✓	170		✓	220		✓
	31		170		✓	170		✓	170		✓	170		✓	220		✓
	32		170	20	✓	170 gone		✓	170		✓	170		✓	220		✓
	33		170		✓	170		✓	170		✓	170		✓	220		✓
	34		170		✓	170		✓	170		✓	170		✓	220		✓
	35		170		✓	170		✓	170		✓	170		✓	220		✓
	36		170		✓	170		✓	170		✓	170		✓	220		✓
	37		170	10	✓	170	10	✓	170 1st		✓	170		✓	220		✓
	38		170		✓	170		✓	170		✓	170		✓	220		✓
	39		170		✓	170		✓	170		✓	170		✓	220		✓
	40		170	140	✓	170	145	✓	170	210	✓	170	210	✓	220	210	✓
	41		170		✓	170		✓	170		✓	170		✓	220		✓
	42		170		✓	170		✓	170		✓	170		✓	220		✓
	43		170		✓	170		✓	170		✓	170		✓	220		✓
	44		170		✓	170		✓	170	75	✓	170	220	✓	220	230	✓
	45		170		✓	170		✓	170		✓	170		✓	220		✓
	46		170		✓	170		✓	170		✓	170		✓	220		✓
E/2 lots 47 &	48		250	100	✓	250	100	✓	250	150	✓	250	160	✓	380	160	✓
W/2 " 47 &	48		175	50	✓	175	50	✓	175	75	✓	175	90	✓	250	90	✓

THE LAST NAME GIVEN IS THE ONE TO WHOM PROPERTY IS ASSESSED

NAME OF OWNER, At Noon on First Day in January, 1919	NAME OF OWNER, At Noon on First Day in January, 1920	NAME OF OWNER, At Noon on First Day in January, 1921	NAME OF OWNER, At Noon on First Day of January, 1922	NAME OF OWNER, At Noon on First Day of January, 1923
J. Q. Cannon				
"				
Andrew J. McKinney				
"				
J F Lamond	Adele M. Lamond			
"	"			
G.N.B. German	Grace N B German			
"	"			
Neil Brothers			Lady Ranch + Home Co	
"			"	
Western Inv Co of S D.				Western Inv. Co @
E. F + Myrtle Brockmeyer	Edward F Myrtle Brockmeyer	H. F + Blanche M Greer	Edw F + Myrtle Brockmeyer	
Geo M Hawley Inv Co	C. E. Hosford.	J J G. Miller	John J G Miller	J J G. Miller
James Farr		C C Newman	C C Newman	
Frank L Fraine		F Fahsel		F. J. Fahsel
E. F + Myrtle Brockmeyer	Edward F Myrtle Brockmeyer	Edward F Brockmeyer	Edw F Myrtle Brockmeyer	
Geo M Hawley Inv Co	C E Hosford	J J G Miller	John J G Miller	
James Farr		H. F + Blanche M Greer	C C Newman	
Frank L Fraine		F. Fahsel		
City Property				
City Property				
Elmer Holberg		J. H. Dickinger	W Seebold	
Eugene + Selina Hanna	E J Hanna + Selina Hanna	Mark W Eckenrode		
Rebecca Reynolds		Geo. O. Kellam	H. G Humphreys	
R. A. Norris		C J. M Leopold	Chas Wm Lang	*see below
Elmer Holberg		J H Dickinger	W. Seebold	
Rebeca Reynolds		Geo. O. Kellam	H. G Humphreys	
Eugene + Selina Hanna	E J Hanna + Selina Hanna	Mark W Eckenrode		
R. A. Norris		C J. M Leopold	Chas Wm Lang	*
Blanche M Whiteman				
"				
"				
"				
"				
"				
"				
"				
Blanche M Whiteman				
Alida Barnas	Alida Barnas	Leo. W. Kraus	Henry J. Kuckelman	Gerhart Heckerman
Nicholas Ludowig	N. Ludowig	Martin C. Ochsle		
Andrew J. McKinney				
"				
John Zweck				P. S. Thacher P. S. Thacher
"				" "
John Zweck N 10 ft.		Sarah Mercer N 10 E		
"		"		
"		"		
Jennett Higgs				
"				
"				
"				

THE LAST VALUE GIVEN IS THE ASSESSED VALUE FOR THE PRESENT YEAR

DESCRIPTION OR BOUNDARY FOR ASSESSMENT	LOT	Block	Value of Real Estate 1919	Value of Improvements 1919	CHECK	Value of Real Estate 1920	Value of Improvements 1920	CHECK	Value of Real Estate 1921	Value of Improvements 1921	CHECK	Value of Real Estate 1922	Value of Improvements 1922	CHECK	Value of Real Estate 1923	Value of Improvements 1923	CHECK
	1	60	210			210		✓	210		✓	210		✓	360		✓
	2	60	180			180		✓	180		✓	180		✓	270		✓
	3		160			160		✓	160		✓	160		✓	220		✓
	4		160			160		✓	160		✓	160		✓	220		✓
	5		160			160		✓	160		✓	160		✓	220		✓
	6		160			160		✓	160		✓	160		✓	220		✓
	7		160			160		✓	160		✓	160		✓	220		✓
	8		160			160		✓	160		✓	160		✓	220		✓
	9		160			160		✓	160		✓	160		✓	220		✓
	10		160			160		✓	160		✓	160		✓	220		✓
	11		160			160		✓	160		✓	160		✓	220		✓
E 35 ft of N 1/2 of 15 + E 35 ft of W 35 ft of N 1/2 of Lot 15	14		120	50		120	50	✓	170	80	✓	120	80	✓	220	80	✓
W 35 ft	"	12 to	180	80		180	80	✓	180	120	✓	180	120	✓	320	120	✓
E 35 ft of W 70 ft of N 1/2 of 15 + E 35 ft	"	12 to	120	80		120	80	✓	170	120	✓	120	120	✓	220	120	✓
W 35 ft of E 70 ft of N 1/2 of 15 + W 35 ft	"	12 to	120	30		120	30	✓	170	50	✓	120	50	✓	220	50	✓
above E 35 ft of N 1/2	15		20			20		✓	70		✓	20		✓	0		—
W 35 ft of N 1/2	15		20			20		✓	70		✓	20		✓	0		—
above - E 35 ft of W 70 ft of N 1/2	15		20			20		✓	70		✓	20		✓	0		—
above - W 35 ft of E 70 ft of N 1/2	15		20			20		✓	70		✓	20		✓	0		—
Street S 1/2	15		0			0		—	0		—	0		—	0		—
Street N 1/2	16		0			0		—	0		—	0		—	0		—
W 35 ft of S 1/2 below	16		20			20		✓	70		✓	20		✓	0		—
W 35 ft of E 70 ft of S 1/2	16		20			20		✓	70		✓	20		✓	0		—
E 35 ft of W 70 ft of S 1/2	16		20			20		✓	70		✓	20		✓	0		—
E 35 ft of S 1/2	16		20			20		✓	70		✓	20		✓	0		—
W 35 ft of S 1/2 of 16 + W 35 ft of Lots 17 to	19		180			180		✓	180		✓	180	30	✓	320	30	✓
E 35 ft of W 70 ft of S 1/2 of 16 + E 35 ft of W 70 ft	"	17 to	120	120		120	120	✓	170	180	✓	120	180	✓	220	180	✓
W 35 ft of E 70 ft of S 1/2 of 16 + W 35 ft of E 70 ft	"	17 to	120	30		120	30	✓	170	50	✓	120	50	✓	220	50	✓
E 35 ft of S 1/2 of 16 + E 35 ft	"	17 to	120	30		120	30	✓	170	50	✓	120	75	✓	220	80	✓
	20		160			160		✓	0								
	21		160			160		✓	0								
	22		160			160		✓	0								
	23		160			160		✓	0								
	24		210			210		✓	0								
	25		180			180		✓	0								
	26		140			140		✓	0								
	27		140			140		✓	0								
	28		140			140		✓	0								
	29		140			140		✓	0								
	30		140	85		140	85	✓	140	120	✓	140	120	✓	180	120	✓
	31		140	85		140	85	✓	140	120	✓	140	120	✓	180	120	✓
	32		140			140		✓	140		✓	140		✓	180		✓
	33		140			140		✓	140		✓	140		✓	180		✓
	34		140			140		✓	140		✓	140		✓	180	230	✓
S 15 ft	35		85			85		✓	85		✓	85		✓	110		✓
N 10 ft	35		55			55		✓	55		✓	55		✓	70		✓
	36		140	120		140	120	✓	140	180	✓	140	180	✓	180	180	✓
	37		140			140		✓	140		✓	140		✓	180		✓
	38		140			140		✓	140		✓	140		✓	180		✓
	39		140			140		✓	140		✓	140		✓	180		✓
	40		140			140		✓	140		✓	140		✓	180		✓
	41		140			140		✓	140		✓	140		✓	180		✓

Above ... assessed as acreage Book 1 - Pg 25

Bk 1 cont'd

University Heights

THE LAST NAME GIVEN IS THE ONE TO WHOM PROPERTY IS ASSESSED

THE LAST VALUE GIVEN IS THE ASSESSED VALUE FOR THE PRESENT YEAR

NAME OF OWNER, At Noon on First Day in January, 1919	NAME OF OWNER, At Noon on First Day in January, 1920	NAME OF OWNER, At Noon on First Day in January, 1921	NAME OF OWNER, At Noon on First Day of January, 1922	NAME OF OWNER, At Noon on First Day of January, 1923	Cont'd DESCRIPTION OR BOUNDARY FOR ASSESSMENT	LOT	Block	Value of Real Estate 1919	Value of Improvements 1919	CHECK	Value of Real Estate 1920	Value of Improvements 1920	CHECK	Value of Real Estate 1921	Value of Improvements 1921	CHECK	Value of Real Estate 1922	Value of Improvements 1922	CHECK	Value of Real Estate 1923	Value of Improvements 1923	CHECK
Edward W. Spiegel				Sylvester Kipp		42	60	140			140		✓	140		✓	140		✓	180		✓
"				"		43		140			140		✓	140		✓	140		✓	180		✓
Meta Lauderkasper			John Wahl et al			44		140			140		✓	140		✓	140		✓	180		✓
Luella Jennings			TAX DEED			45		140			140		✓	140		✓	140		—	180		—
"			TAX DEED			46		140			140		✓	140		✓	140		—	220		—
James W. Gordon	John L. Hocker			H Schupp H A Schupp		47		150	160		150	160	✓	150	240	✓	150	240	✓	270	240	✓
"	"			"		48		200			200		✓	200		✓	200		✓	360		✓
S. G. Eaton Agt						1	61	240			240		✓	240		✓	240		✓	270		✓
"						2		240			240		✓	240		✓	240		✓	270		✓
"						3		210			210		✓	210		✓	210		✓	220		✓
Blanche M Whiteman						4		140			140		✓	0								
"						5		140			140		✓	0								
"						6		140			140		✓	0								
"						7		150			150		✓	0								
"						8		210			210		✓	0								

Assessed as Acreage Book 1 - Pg 25

66 61

THE LAST NAME GIVEN IS THE ONE TO WHOM PROPERTY IS ASSESSED

NAME OF OWNER, At Noon on First Day in January, 1919	NAME OF OWNER, At Noon on First Day in January, 1920	NAME OF OWNER, At Noon on First Day in January, 1921	NAME OF OWNER, At Noon on First Day of January, 1922	NAME OF OWNER, At Noon on First Day of January, 1923
Blanche M Whiteman				
"				
"				
"				
"				
"				
"				
Western Investment Co of S.D.		TAX DEED		
Geo M Hawley Inv Co		George R. Daley		Geo R Daley
R S Donald			George R Daley	Geo R. Daley
"			"	"
Southwestern Inv. Co.			TAX DEED	Jeanette E.D.
"			TAX DEED	" "
C R Johnson			George R Daley	"
George R Daley			"	"
"			"	"
"			"	"
"			"	"
"			"	"
"			"	"
"			"	"
Henry Fair			George R Daley	"
"			"	"
Nellie Russell				
"				
Sidney A Willis		George R. Daley		
"		"		
Mrs. Chas Meadows				
Geo M Hawley Inv Co		George R. Daley		
"		"		
Helen B Smith		"		
A. Hunsveld		"		
Geo R Daley		"		
Geo M Hawley Inv Co		"		
"				
Blanche M Whiteman				

THE LAST VALUE GIVEN IS THE ASSESSED VALUE FOR THE PRESENT YEAR

DESCRIPTION OR BOUNDARY FOR ASSESSMENT	LOT	Block	Value of Real Estate 1919	Value of Improvements 1919	CHECK	Value of Real Estate 1920	Value of Improvements 1920	CHECK	Value of Real Estate 1921	Value of Improvements 1921	CHECK	Value of Real Estate 1922	Value of Improvements 1922	CHECK	Value of Real Estate 1923	Value of Improvements 1923	CHECK
	1	62	150			150		X	0								
	2	64	140			140		X	0								
	3		120			120		X	0								
	4		120			120		X	0	Assessed as acreage Book 1-Pg 25							
	5		120			120		X	0								
	6		120			120		X	0								
	7		120			120		X	0								
	8		120			120		X	120								—
	9		120			120		X	120		X	120	375	X	100	380	X
	10		120			120		X	120		✓	120		X	100		X
	11		120			120		X	120		✓	120		X	100		X
	12		120			120		X	120		✓	120		—	100		X
	13		120			120		X	120		✓	120		—	100		X
	14		120			120		X	120		✓	120		X	100		X
	15		120			120		X	120		✓	120		X	100		X
	16		120			120		X	120		✓	120		X	100		X
	17		120			120		X	120		✓	120		X	100		X
	18		120			120		X	120		✓	120		X	100		X
	19		120	150		120	150	X	120	225	✓	120	225	X	100	230	X
	20		120			120		X	120		✓	120		X	100		X
	21		120			120		X	120		✓	120		X	100		X
	22		120			120		X	120		✓	120		X	100		X
	23		140			140		X	140		✓	140		X	200		X
	24		160			160		X	160		✓	160		X	250		X
	25		160			160		X	160		X	160		X	250		X
	26		120			120		X	120		X	120		X	180		X
	27		120			120		X	120		X	120		✓	130		X
	28		120			120		X	120		X	120		X	130		X
	29		120			120		X	120		✓	120		X	130		X
	30		120			120		X	120		✓	120		X	130		X
	31		120			120		X	120		X	120		X	130		X
	32		100			100		X	100		X	100		X	100		X
	33		100			100		X	100		X	100		X	100		X
	34		150	110		150	110	X	150	160	X	150	200	X	220	270	X
	35		150			150		X	150		X	150		X	180		X
all N ½ W ¼ S ½ W ¼	36		90			90		X	180		X	180		X	220		X
	36		90			90		X	0		—	0		—	—		—
	37		150			150		X	0	assessed as acreage Book 1-Pg 25							

THE LAST NAME GIVEN IS THE ONE TO WHOM PROPERTY IS ASSESSED

THE LAST VALUE GIVEN IS THE ASSESSED VALUE FOR THE PRESENT YEAR

NAME OF OWNER, At Noon on First Day in January, 1919	NAME OF OWNER, At Noon on First Day in January, 1920	NAME OF OWNER, At Noon on First Day in January, 1921	NAME OF OWNER, At Noon on First Day of January, 1922	NAME OF OWNER, At Noon on First Day of January, 1923	DESCRIPTION OR BOUNDARY FOR ASSESSMENT	LOT	Block	Value of Real Estate 1919	Value of Improvements 1919	CHECK	Value of Real Estate 1920	Value of Improvements 1920	CHECK	Value of Real Estate 1921	Value of Improvements 1921	CHECK	Value of Real Estate 1922	Value of Improvements 1922	CHECK	Value of Real Estate 1923	Value of Improvements 1923	CHECK
Blanche M Whiteman						1	63	200			200			0								
"						2	63	170			170			0								
"						3		150			150			0								
"						4		150			150			0	assessed as acreage Book 1 - Pg 257							
"						5		150			150			0								
"						6		150			150			0								
"						7		150			150			0								
George O'Connor						8		150			150			150			150			220		
"						9		150			150			150			150			220		
"						10		150			150			150			150			220		
Western Investment Co. of S. D.				Western Inv Co @		11		150			150			150			150			220		
"						12		150			150			150			150			220		
"						13		150			150			150			150			220		
"						14		150			150			150			150			220		
"						15		150			150			150			150			220		
"						16		150			150			150			150			220		
Emma Fifield				John J. Mourne		17		150			150			150			150			220		
"				"		18		150			150			150			150			220		
"				"		19		150			150			150			150			220		
"				"		20		150			150			150			150			220		
"				"		21		150			150			150			150			220		
"				"		22		150			150			150			150			220		
"				"		23		180			180			180			180			270		
"				"		24		210			210			210			210			320		
Mary E Williams						25		180			180			180			180			250		
"						26		140			140			140			140			200		
"						27		120			120			120			120			100		
"						28		120			120			120			120			100		
"						29		120			120			120			120			100		
"						30		120			120			120			120			100		
"						31		120			120			120			120			100		
"						32		120			120			120			120			100		
"						33		120			120			120	300		120			100	380	
"						34		120			120			120			120			100		
Jannette Hubert		Mary Egglehoff	Rachel E Poncelow	Rachel Poncelow		35		120			120			120			120			100		
"		"	"	"		36		120			120			120			120			100		
"		"	"	"		37		120	40		120	40		120	60		120	60		100	60	
Peter Kalivdas				Geo R. Daley		38		120			120			120			120			100		
"				"		39		120			120			120			120			100		
Michael Kelleher						40		120	35		120	35		120	50		120	50		100	50	
"						41		120			120			120			120			100		
Blanche M Whiteman						42		120			120			0	assessed as acreage Book 1 - Pg 257							
"						43		120			120			0								
"						44		120			120			0								
"						45		120			120			0								
"						46		120			120			0								
"						47		140			140			0								
"						48		170			170			0								

THE LAST NAME GIVEN IS THE ONE TO WHOM PROPERTY IS ASSESSED

THE LAST VALUE GIVEN IS THE ASSESSED VALUE FOR THE PRESENT YEAR

NAME OF OWNER, At Noon on First Day in January, 1919	NAME OF OWNER, At Noon on First Day in January, 1920	NAME OF OWNER, At Noon on First Day in January, 1921	NAME OF OWNER, At Noon on First Day of January, 1922	NAME OF OWNER, At Noon on First Day of January, 1923	DESCRIPTION OR BOUNDARY FOR ASSESSMENT	LOT	Block	Value of Real Estate 1919	Value of Improvements 1919	CHECK	Value of Real Estate 1920	Value of Improvements 1920	CHECK	Value of Real Estate 1921	Value of Improvements 1921	CHECK	Value of Real Estate 1922	Value of Improvements 1922	CHECK	Value of Real Estate 1923	Value of Improvements 1923	CHECK
L C Whitaker				M. L. Robertson		1	64	200			200		✓	700		✓	200		✓	360		✓
"				"		2	64	160			160		✓	160		✓	160		✓	270		✓
Western Investment Co. of S. D.		Elizabeth Eichler		"		3		160	20		160	20	✗	160	30	✓	160	30	✓	270	30	✓
"		"		"		4		160			160		✗	160		✓	160		✓	220		✓
"	Western Investment Co					5		160			160		✗	160		✓	160		✓	220		✓
"	"					6		160			160		✗	160		✓	160		✓	220		✓
Joseph F Head						7		160			160		✓	160		✓	160		✓	220		✓
"						8		160			160		✓	160		✓	160		✓	220		✓
C C Valle						9		160			160		✗	160		✓	160		✓	220		✓
"						10		160			160		✗	160		✓	160		✓	220		✓
John Elsworth			Jos Fosnaugh			11		160			160		✓	160		✓	160		✓	220		✓
"			"			12		160			160		✓	160		✓	160		✓	220		✓
J. Fosnaugh			"			13		160	20		160	25	✓	160	30	✓	160	30	✓	220	30	✓
"			Edwin Giddings Ext R E Smith Agt			14		160			160		✓	160		✓	160		✓	220		✓
Union Trust Co	R. E. Smith Agt		"			15		160			160		✗	160		✓	160		✓	220		✓
"	"		"			16		160			160		✗	160		✗	160		✓	220		✓
"	"		"			17		160			160		✗	160		✗	160		✓	220		✓
"	"		"			18		160			160		✗	160		✗	160		✓	220		✓
"	"		"			19		160			160		✗	160		✗	160		✓	220		✓
"	"		"			20		160			160		✗	160		✗	160		✓	220		✓
"	"		"			21		160			160		✗	160		✗	160		✓	220		✓
"	"		"			22		160			160		✗	160		✗	160		✓	220		✓
Laura O. Anderson						23		160			160		✓	160		✗	160		✓	270		✓
"						24		225			225		✓	225		✗	225		✓	340		✓
Nettie L Stooke						25		225			225		✓	225		✗	225		✓	320		✓
"						26		180	175		180	175	✓	180	260	✗	180	260	✗	270	260	✓
"						27		150			150		✓	150		✗	150		✓	220		✓
"						28		150			150		✓	150		✗	150		✓	220		✓
"						29		150	25		150	30	✓	150	50	✗	150	50	✗	220	50	✓
"						30		150			150		✓	150		✗	150		✗	220		✓
"						31		150			150		✓	150		✗	150		✗	220		✓
Jesse P. Friskie				Jesse Reese Friskie		32		150			150		✓	150		✗	150		✗	220		✓
"				"		33		150			150		✓	150		✗	150		✗	220		✓
Elizabeth E Bowen						34		150			150		✓	150		✓	150		✗	220		✓
"						35		150			150		✓	150		✓	150		✗	220		✓
Eliza G. Powell						36		150	60		150	60	✓	150	90	✗	150	90	✗	220	90	✗
"						37		150			150		✓	150		✗	150		✗	220		✓
Emma Schwabe	Emma Schwaebe					38		150	10		150	10	✗	150		✗	150		✗	220		✓
"	"				S 5 ft	39		30			30		✓	30		✗	30		✗	40		✓
May R Cass		Chas H Johnson		H.G. Sauer	N 20 ft	39		120	120		120	120	✗	170	180	✗	120	180	✗	180	180	✗
"		"		"		40		150			150		✓	150		✗	150		✗	220		✓
Nancy Bakker						41		150	40		150	40	✓	150	60	✓	150	60	✗	220	60	✗
Albert A Whiteman	TAX DEED	Herbert C Kelly		Walter E. Baker	fr W ½ Lots 42 to	48		450			450		-	450		✓	450		✗	700		✗
Blanche M Whiteman					E ½ " 42 to	48		680			680		✗ assessed as acreage in Book 1 - 89									

THE LAST NAME GIVEN IS THE ONE TO WHOM PROPERTY IS ASSESSED

THE LAST VALUE GIVEN IS THE ASSESSED VALUE FOR THE PRESENT YEAR

NAME OF OWNER, At Noon on First Day in January, 1919	NAME OF OWNER, At Noon on First Day in January, 1920	NAME OF OWNER, At Noon on First Day in January, 1921	NAME OF OWNER, At Noon on First Day of January, 1922	NAME OF OWNER, At Noon on First Day of January, 1923	DESCRIPTION OR BOUNDARY FOR ASSESSMENT	LOT	Block	Value of Real Estate 1919	Value of Improvements 1919	CHECK	Value of Real Estate 1920	Value of Improvements 1920	CHECK	Value of Real Estate 1921	Value of Improvements 1921	CHECK	Value of Real Estate 1922	Value of Improvements 1922	CHECK	Value of Real Estate 1923	Value of Improvements 1923	CHECK
Clara Chism						1	65	180			180		✓	180		✓	180		X	360		X
Anna Archer	M A Saville					2	65	140	75		140	80	✓	140	120	✓	140	120	X	270	120	X
"	"					3		130			130		✓	130		✓	130		X	220		X
S S. Foonaugh						4		130			130		✓	130		✓	130		X	220		X
"						5		130			130		✓	130		✓	130		X	220		X
Lucy C & A A Ackerman		Albert A & Lucy C Ackerman		M. Hall		6		130			130		✓	130		✓	130		X	220		X
J. Foonaugh		Rudolph Johnson		Grace H Paschel		7		130			130		✓	130		✓	130		X	220	40	X
"		"		Grace H Paschel		N 8⅓ of S 16⅔ of 8		130	25		130	25	✓	130	40	✓	130	40	X	150		X
"		"		"		N 16⅔ of 9		90			90		✓	90		✓	90		X	150		X
Joseph A Evans	Esther Von Preissig	J L. Hobbs				S 8⅓ of 9		40	75		40	175	✓	40	260	✓	40	260	X	70	260	X
Glenn R. Shell	"	"				10		130			130		✓	130		✓	130		X	220		X
"	"	"				11		130	10		130	10	✓	130	90	✓	130	90	X	220	90	X
Geo M Hawley Inv Co						12		130			130		✓	130		✓	130		X	220		X
"						13		130			130		✓	130		✓	130		X	220		X
E. J. Henning agt						14		130			130		✓	130		✓	130		X	220		X
"						15		130			130		✓	130		✓	130		X	220		X
P.M. Johnson			D.W. Joiner	Daniel W. Joiner		16		130			130		✓	130		✓	130		X	220		X
"			"	"		17		130			130		✓	130		✓	130	150	X	220	450	X
"			Thos A Rife	T. A. Rife		18		130			130		✓	130		✓	130		X	220		X
"			"	"		19		130			130		✓	130		✓	130		X	220		X
Southwestern Inv Co		TAX DEED				20		130			130		✓	130		✓	130		X	220		X
"		TAX DEED				21		130			130		✓	130		—			—	220		—
Edward Devine						22		140			140		✓	140		—			—	220		—
"						23		150			150		✓	150		✓	150		X	270		X
Catherine Dupont						24		200			200		✓	200		✓	200		X	340		X
"						25		200			200		✓	200		✓	200		X	340		X
Chas A Stratton						26		160			160		✓	160		✓	160		X	270		X
A.P. Middlebrook						27		160			160		✓	160		✓	160		X	220		X
"						28		160			160		✓	160		✓	160		X	220		X
L C Lesure		L. A. Lesure	R K & J Huener			29		160			160		✓	160		✓	160		X	220		X
"		"	"			30		160			160		✓	160		✓	160		X	220	300	X
E J Henning agt				W. J. Aust W J Aust		31		160			160		✓	160		✓	160		X	220		X
"				" "		32		160			160		✓	160		✓	160	300	X	220	450	X
Geo M Hawley Inv Co		John T. Cowles	R. J. Haener	J. W. Braun		33		160	10		160	10	✓	160		✓	160		X	220		X
John F. Cowles		"	"	"		34		160			160		✓	160		✓	160		X	220		X
"		"	"	"		35		160			160		✓	160		✓	160		X	220		X
"		"	"	"		36		160	145		160	145	✓	160	210	✓	160	210	X	220	210	X
Alice G Howard		Manuel Salinas	Margaret V Apostle	Geo. T. Wilderman Geo T Wilderman		37		160			160		✓	160		✓	160		X	220		X
"		"	"	" "		38		160	10		160	10	✓	160	20	✓	160	40	X	220	40	X
Western Inv Co of S.D.				W.O Smithson		39		160			160		✓	160		✓	160		X	220		X
"				"		40		160			160		✓	160		✓	160		X	220		X
Lillian A Coe		S. M. Lowe		Bessie F. Woodson Bessie F. Crabtree		41		160			160		✓	160		✓	160		X	220		X
"		"		" "		42		160	40		160	40	✓	160	60	✓	160	60	X	220	60	X
Frederick D Webley			Sarah A. Webb.			43		160			160		✓	160		✓	160		X	220		X
Ruth L Gaddis undiv 1/4	R. E. Smith Agt		Edwin Giddings Est	R E. Smith agt		44		160			160		✓	160		✓	160		X	220		X
Ruth L. Gaddis undiv 3/4	"		"	"		45		160			160		✓	160		✓	160		X	220		X
Chas A Stratton						46		160			160		✓	160		✓	160		X	220		X
"						47		160			160		✓	160		✓	160	180	X	270	180	X
						48		200			200		✓	200		✓	200		X	360		X

THE LAST NAME GIVEN IS THE ONE TO WHOM PROPERTY IS ASSESSED

THE LAST VALUE GIVEN IS THE ASSESSED VALUE FOR THE PRESENT YEAR

NAME OF OWNER, At Noon on First Day in January, 1919	NAME OF OWNER, At Noon on First Day in January, 1920	NAME OF OWNER, At Noon on First Day in January, 1921	NAME OF OWNER, At Noon on First Day of January, 1922	NAME OF OWNER, At Noon on First Day of January, 1923	DESCRIPTION OR BOUNDARY FOR ASSESSMENT	LOT	Block	Value of Real Estate 1919	Value of Improvements 1919	CHECK	Value of Real Estate 1920	Value of Improvements 1920	CHECK	Value of Real Estate 1921	Value of Improvements 1921	CHECK	Value of Real Estate 1922	Value of Improvements 1922	CHECK	Value of Real Estate 1923	Value of Improvements 1923	CHECK
L.V. Smith		Lou Valeria Smith	L.V. Smith			1	66	170			170		✓	170		✓	170		✓	320		✓
"		"	"			2	66	140			140		✓	140		✓	140		✓	270		✓
May E Hood		"	Wm D. Heilman			3		170	50		120	50	✓	120	75	✓	120	75	✓	220	80	✓
Pedro Torrea						4		170			120		✓	120		✓	120		✓	220		✓
"						5		170			120		✓	120		✓	120		✓	220		✓
Chas A Stratton						6		170	25		120	75	✓	120	40	✓	120	40	✓	220	40	✓
"						7		170			120		✓	120		✓	120		✓	220		✓
Mrs. G.E. Youngquist						8		170			120		✓	120		✓	120		✓	220		✓
"						9		170			120		✓	120		✓	120		✓	220		✓
John McIntire				John Mae Intyre		10		170			120		✓	120		✓	120		✓	220		✓
"				"		11		170			120		✓	120		✓	120		✓	220		✓
Anna Stock			Anna Stock			12		170	30		120	30	✓	120	50	✓	120	50	✓	220	60	✓
F.W. Britt Estate			"	J.N. Owsley		13		170			120		✓	120		✓	120		✓	220		✓
"			F.W. Britt Est	"		14		170			120		✓	120		✓	120		✓	220		✓
"			"	"		15		170			120		✓	120		✓	120		✓	220		✓
Daniel A Hixson		D.A. Hixson		Dan'l A. Hixson		16		170			120		✓	120		✓	120		✓	220		✓
Harry S. Foss						17		170	15		120	15	✓	120	20	✓	120	20	✓	270	120	✓
"						18		170			120		✓	120		✓	120		✓	270		✓
Edna Evans						19		170	35		120	35	✓	120	50	✓	120	50	✓	270	50	✓
"			Roy Patterson			20		170			120		✓	120		✓	120		✓	270		✓
Robt L Shaw		R.L. Shaw		Robert L. Shaw		21		170			120		✓	120		✓	120		✓	270		✓
"		"				22		170			120		✓	120		✓	120		✓	220		✓
Lola A Kling				Eva M. Lamb		23		140			140		✓	140		✓	140		✓	270		✓
"				"		24		180			180		✓	180		✓	180		✓	320		✓
Mollie Madigan						25		200			200		✓	200		✓	200		✓	340		✓
"						26		150			150		✓	150		✓	150		✓	270		✓
Fritz Hoppe		TAX DEED				27		140			140		✓	140		—			—	270		—
"		TAX DEED				28		130			130		✓	130		—			—	270		—
Geo Topuzes			Dom Topuzes.			29		130			130		✓	130		✓	130		✓	220		✓
"			"			30		130			130		✓	130		✓	130		✓	220		✓
Geo M Hawley Inv Co	Geo Topuzes		"			31		130			130		✓	130		✓	130		✓	220		✓
E J Henning Agt						32		130			130		✓	130		✓	130		✓	220		✓
"				J.J. Fitzpatrick		33		130			130		✓	130		✓	130		✓	220		✓
P M Johnson				"		34		130			130		✓	130		✓	130		✓	220		✓
"				Elsie Nuttall		35		130			130		✓	130		✓	130		✓	220		✓
Southwestern Inv Co				"		36		130			130		✓	130		✓	130		✓	220		✓
J.F. Rulson	Jesse F Rulon	J.F. Rulon	Jesse F Rulon			37		130			130		✓	130		✓	130		✓	220		✓
"	"	"	"			38		130	70		130	70	✓	130	100	✓	130	100	✓	220	100	✓
W. Caroline Middlebrook						39		130			130		✓	130		✓	130		✓	220		✓
"						40		130			130		✓	130		✓	130		✓	220		✓
Louise Brennon				Louise Brennan		41		130			130		✓	130		✓	130		✓	220		✓
Southwestern Inv. Co.	Francis E Meyer	Fred J. & Louise G Weeks				42		130			130		✓	130		✓	130		✓	220		✓
"	"	"				43		130	70		130	70	✓	130	100	✓	130	100	✓	220	110	✓
B. Jacques						44		130			130		✓	130		✓	130		✓	220		✓
"						45		130			130		✓	130		✓	130		✓	220		✓
"						46		130			130		✓	130		✓	130		✓	220		✓
						47		140			140		✓	140		✓	140		✓	270		✓
						48		180			180		✓	180		✓	180		✓	320		✓

THE LAST NAME GIVEN IS THE ONE TO WHOM PROPERTY IS ASSESSED

NAME OF OWNER, At Noon on First Day in January, 1919	NAME OF OWNER, At Noon on First Day in January, 1920	NAME OF OWNER, At Noon on First Day in January, 1921	NAME OF OWNER, At Noon on First Day of January, 1922	NAME OF OWNER, At Noon on First Day of January, 1923
M S Robertson				
"				
Frank R Glena				
"				
Jessie M Lockhart				Jessie Lockhart
"				"
E B Bartlett				
"				
"				
"				
Zimmer Land Co				
"				
N. Molitor		Nicholas Molitor		
"		"		
"		"		
"		"		
Wm S. Dehnel				F. T. Gute F. T. Gute
"				" "
J. F. Zimbelman	J F Zimbelman	Est. C. A. Pfotenhauer	Rode L Zimbelman Guardian	W.B. Rae & R Rae "
"	"	"	"	" "
"	"	J F Zimbelman	"	J. L. Crandall "
"	"	"	"	" "
"	"	"	"	S A Nash-Builder "
"	"	"	"	" "
Lena Balster	"	"	"	"
"				
Agnes M allen			C Payne	Chester Payne
"			"	"
Margaret E Linn				
"				
Chas E Linn				
Southern Title Guar Co	R. E. Smith Agt		Edwin Gidding Est R E. Smith Agt	
"	"		"	"
"	"		"	"
"	"		"	"
"	"		"	"
"	"		"	"
Mary McGuire	Geo K Cremer			
"	"			
John D Duggan			Ralph L Williams	A. J. Soule & Soule
"			"	" "
"			Carrie E Guernsey	
James Farr			"	
"				
Minnie Olson				
"				
Lena Balster				
"				

THE LAST VALUE GIVEN IS THE ASSESSED VALUE FOR THE PRESENT YEAR

DESCRIPTION OR BOUNDARY FOR ASSESSMENT	LOT	Block	Value of Real Estate 1919	Value of Improvements 1919	CHECK	Value of Real Estate 1920	Value of Improvements 1920	CHECK	Value of Real Estate 1921	Value of Improvements 1921	CHECK	Value of Real Estate 1922	Value of Improvements 1922	CHECK	Value of Real Estate 1923	Value of Improvements 1923	CHECK
	1	67	170			170		✓	170		✓	170		✓	320		✓
	2	67	140			140		✓	140		✓	140		✓	220		✓
	3		120	50		120		✓	120		✓	120		✓	180		✓
	4		120			120		✓	120		✓	120		✓	180		✓
	5		120			120		✓	120		✓	120		✓	180		✓
	6		120	25		120		✓	120		✓	120		✓	180		✓
	7		120			120		✓	120		✓	120		✓	180		✓
	8		120			120		✓	120		✓	120		✓	180		✓
	9		120			120		✓	120		✓	120		✓	180		✓
	10		120			120		✓	120		✓	120		✓	180		✓
	11		120			120		✓	120		✓	120		✓	180		✓
	12		120			120		✓	120		✓	120		✓	180		✓
	13		120			120		✓	120		✓	120		✓	180		✓
	14		120			120		✓	120		✓	120		✓	180		✓
	15		120			120		✓	120		✓	120		✓	180		✓
	16		120			120		✓	120		✓	120		✓	180		✓
	17		120	25		120		✓	120		✓	120		✓	180		✓
	18		120			120		✓	120		✓	120		✓	180		✓
	19		120	25		120		✓	120		✓	120		✓	180	350	✓
	20		120			120		✓	120		✓	120		✓	180		✓
	21		120			120		✓	120		✓	120		✓	180	400	✓
	22		120			120		✓	120		✓	120		✓	180		✓
	23		140			140		✓	140		✓	140		✓	220	400	✓
	24		180			180		✓	180		✓	180		✓	320		✓
	25		200			200		✓	200		✓	200		✓	320		✓
	26		150			150		✓	150		✓	150		✓	270		✓
	27		140	65		140	65	✓	140	90	✓	140	90	✓	220	90	✓
	28		130			130		✓	130		✓	130		✓	220		✓
	29		130			130		✓	130		✓	130		✓	220		✓
	30		130			130		✓	130		✓	130		✓	220		✓
	31		130			130		✓	130		✓	130		✓	220		✓
	32		130			130		✓	130		✓	130		✓	220		✓
	33		130			130		✓	130		✓	130		✓	220		✓
	34		130			130		✓	130		✓	130		✓	220		✓
	35		130			130		✓	130		✓	130		✓	220		✓
	36		130			130		✓	130		✓	130		✓	220		✓
	37		130			130		✓	130		✓	130		✓	220		✓
	38		130			130		✓	130		✓	130		✓	220		✓
	39		130			130		✓	130		✓	130		✓	220		✓
	40		130	160		130	160	✓	130	240	✓	130	240	✓	220	240	✓
	41		130			130		✓	130		✓	130		✓	220		✓
	42		130			130		✓	130		✓	130		✓	220		✓
	43		130	45		130	45	✓	130	70	✓	130	70	✓	220	70	✓
	44		130			130		✓	130		✓	130		✓	220		✓
	45		130			130		✓	130		✓	130		✓	220		✓
	46		130			130		✓	130		✓	130		✓	220		✓
	47		140			140		✓	140		✓	140		✓	270		✓
	48		180			180		✓	180		✓	180		✓	320		✓
City Property (School) lots 1 to	48	68	0			0											

THE LAST NAME GIVEN IS THE ONE TO WHOM PROPERTY IS ASSESSED

NAME OF OWNER, At Noon on First Day in January, 1919	NAME OF OWNER, At Noon on First Day in January, 1920	NAME OF OWNER, At Noon on First Day in January, 1921	NAME OF OWNER, At Noon on First Day of January, 1922	NAME OF OWNER, At Noon on First Day of January, 1923
F.A. Bronson				
"				
P N Strong				
"				
Thomas Corcoran				
"				
M D Kennelly	Mrs M. A. Kennelly			
"	"			
Susan E Kretsinger				
"				
Joseph Large				
"				
John Peterson			Pasc A Gaspot	Mrs M M & L Lovell C. E. Loggerberg
"			"	"
"			John Peterson	Chas O'Carroll Chas O'Carroll
"			"	"
Grace R. Blattner		Grace R. Fergus	Dakota E. Morgan	
"		"	"	
"		"	Miles Fergus	Grace R. Fergus
"		"	"	"
Mary E Vincent				
"				
Harriet Vernon				
"				
George Geerken				Mrs H W. Dwight Dingle
"				"
Mary E Vincent				
"				
J. H. Graham				
"				
Bradley-Hoolman	Claude Woolman		Alice D Roberts	Alice C. Roberts Alice C Roberts
"	"			" "
Jas F. Boyle		Noah J. K. Bopes		
"		"		
Frederick a Crandall	Wm Day			
"	"			
Joseph Severin	Joseph Severin Est	Uriah L Barnes	Joseph W. Barnes	
"	"	"		
Martha MacArthur			J. C. Ballis	
"			"	
Mrs E L Hughes	John Zweck	Francis E Atwood	F G Ward	H F Wiemeyer H. F. Weimeyer
"	"	"	"	"
Pearl M Stansfield	Ransom T. Wood			
"	"	Logan C Monson	L. C. Newton	
Jessie Hogan		"	"	
"				
Albert S. Johnson	L C Monson	"	L. C. Monson	
"	"	"	"	

THE LAST VALUE GIVEN IS THE ASSESSED VALUE FOR THE PRESENT YEAR

DESCRIPTION OR BOUNDARY FOR ASSESSMENT	LOT	Block	Value of Real Estate 1919	Value of Improvements 1919	CHECK	Value of Real Estate 1920	Value of Improvements 1920	CHECK	Value of Real Estate 1921	Value of Improvements 1921	CHECK	Value of Real Estate 1922	Value of Improvements 1922	CHECK	Value of Real Estate 1923	Value of Improvements 1923	CHECK
	1	69	225			225		✓	225		✓	225		X	360		✓
	2	69	180			180		✓	180		✓	180		X	320		✓
	3		180			180		✓	180		✓	180		X	270		X
	4		180			180		✓	180		✓	180		X	270		X
	5		180			180		✓	180		✓	180		X	270		✓
	6		180			180		✓	180		✓	180		X	270		✓
	7		180			180		✓	180		✓	180		✓	270		X
	8		180			180		✓	180		✓	180		✓	270		✓
	9		180			180		✓	180		X	180		X	270		✓
	10		180			180		✓	180		X	180		X	270		X
	11		180			180		X	180		✓	180		X	270		✓
	12		180			180		X	180		✓	180		X	270		X
	13		180			180		X	180		✓	180	380	✓	270	380	X
	14		180			180		X	180		✓	180		✓	270		✓
	15		180			180		X	180		✓	180		✓	270	600	✓
	16		180			180		✓	180		✓	180		✓	270		✓
	17		180			180		✓	180		✓	180	270	✓	270	270	✓
	18		180			180		✓	180		✓	180		✓	270		✓
	19		180			180		✓	180		✓	180	90	✓	270	430	✓
	20		180			180		✓	180		✓	180		✓	270		X
	21		180	60		180	60	✓	180	90	✓	180	90	X	270	90	X
	22		180			180		✓	180		✓	180		✓	270		✓
	23		180			180		✓	180		✓	180		✓	320		✓
	24		240			240		✓	240		✓	240		✓	360		✓
	25		260			260		✓	260		X	260		✓	320		✓
	26		170			170		✓	170		X	170		✓	180		✓
	27		170			170		✓	170		✓	170		X	180		✓
	28		170			170		✓	170		✓	170		X	180		✓
	29		170			170		✓	170		✓	170		✓	180		✓
	30		170			170		✓	170		✓	170		✓	180		✓
	31		170			170		✓	170		✓	170		✓	180		✓
	32		170			170		✓	170		✓	170		✓	180		✓
	33		170			170		✓	170		X	170		✓	180		X
	34		170			170		✓	170		X	170		✓	180		X
	35		170	150		170	150	✓	170	220	✓	170	220	✓	180	220	✓
	36		170			170		✓	170		✓	170		✓	180		✓
	37		170	30		170	30	✓	170	50	✓	170	50	✓	180	50	✓
	38		170			170		✓	170		✓	170		✓	180		✓
	39		170			170		✓	170		✓	170	75	✓	180	80	✓
	40		170			170		✓	170		✓	170		✓	180		✓
	41		170			170		✓	170		✓	170		X	180		✓
	42		170			170		✓	170		✓	170		X	180		✓
	43		170			170		✓	170		✓	170		X	180		✓
	44		170			170		✓	170		✓	170		X	180		✓
	45		170			170		✓	170		✓	170	180	✓	180	180	✓
	46		170			170		✓	170		✓	170		✓	180		✓
	47		180			180		✓	180	230	✓	180	230	✓	270	230	✓
	48		240			240		✓	240		✓	240		✓	360		✓

THE LAST NAME GIVEN IS THE ONE TO WHOM PROPERTY IS ASSESSED

NAME OF OWNER, At Noon on First Day in January, 1919	NAME OF OWNER, At Noon on First Day in January, 1920	NAME OF OWNER, At Noon on First Day in January, 1921	NAME OF OWNER, At Noon on First Day of January, 1922	NAME OF OWNER, At Noon on First Day of January, 1923
Sarah M. Schultz			C F Johnston	
"			"	
Benj. Amsterdam				
"				
Orval Weston Bucell			Loretta Risinger	
"			"	
Olaf H. Maler		O H. Maler	Olaf H Maler	
"		"	"	
M Kew				
"				
"				
"				
Inez Fosdick		Orinda E Koiner		
"		"		
"		"		
"		"		
Geneva S Smith				Albion C. Smith, Agt
"				"
E. I Hammond				
"				
"				
"				
"				
Mary E Knight				
"				
Verna W. Davis			John Henry Davis	Verna W. Davis
"			"	
"			"	
"			"	
"			"	
"			"	
"			"	
"			"	
S.D. Simpsoon				
"				
Mrs J.M. Gardner				Mrs J.M Gardner + E.L McLean
"				
Emil Maler				Angela Turinetto
"				"
Christina Larson				
"				
James H. Fulton				J. N. Fulton
"				"
Henry R Yates			Charlotte A Vultee	
"			"	
Matilda Gustin		Mathilda E. Gustin		
"		"		

THE LAST VALUE GIVEN IS THE ASSESSED VALUE FOR THE PRESENT YEAR

DESCRIPTION OR BOUNDARY FOR ASSESSMENT	LOT	Block	Value of Real Estate 1919	Value of Improvements 1919	CHECK	Value of Real Estate 1920	Value of Improvements 1920	CHECK	Value of Real Estate 1921	Value of Improvements 1921	CHECK	Value of Real Estate 1922	Value of Improvements 1922	CHECK	Value of Real Estate 1923	Value of Improvements 1923	CHECK
	1	70	210			210		✓	210		✓	210	450	✓	320	450	✓
	2	70	150			150		✓	150		✓	150		✓	270		✓
	3		150			150		✓	150		✓	150		✓	220		✓
	4		150			150		✓	150		✓	150		✓	220		✓
	5		150	60		150	60	✓	150	90	✓	150	90	✓	220	90	✓
	6		150			150		✓	150		✓	150		✓	220		✓
	7		150	60		150	60	✓	150	90	✓	150	90	✓	220	90	✓
	8		150			150		✓	150		✓	150		✓	220		✓
	9		150			150		✓	150		✓	150		✓	220		✓
	10		150			150		✓	150		✓	150		✓	220		✓
	11		150			150		✓	150		✓	150		✓	220		✓
	12		150			150		✓	150		✓	150		✓	220		✓
	13		150			150		✓	150		✓	150		✓	220		✓
	14		150	205		150	205	✓	150	310	✓	150	310	✓	220	310	✓
	15		150			150		✓	150		✓	150		✓	220		✓
	16		150			150		✓	150		✓	150		✓	220		✓
	17		150			150		✓	150		✓	150		✓	220		✓
	18		150			150		✓	150		✓	150		✓	220		✓
	19		150			150		✓	150		✓	150		✓	220		✓
	20		150			150		✓	150		✓	150		✓	220		✓
	21		150			150		✓	150		✓	150		✓	220		✓
	22		150			150		✓	150		✓	150		✓	220		✓
	23		150			150		✓	150		✓	150		✓	270		✓
	24		210			210		✓	210		✓	210		✓	320		✓
	25		270	170		270	170	✓	270	260	✓	270	260	✓	360	370	✓
	26		180			180		✓	180		✓	180		✓	320		✓
	27		180			180		✓	180		✓	180		✓	270		✓
	28		180			180		✓	180		✓	180		✓	270		✓
	29		180			180		✓	180		✓	180		✓	270		✓
	30		180			180		✓	180		✓	180		✓	270		✓
	31		180			180		✓	180		✓	180		✓	270		✓
	32		180			180		✓	180		✓	180		✓	270		✓
	33		180			180		✓	180	40	✓	180	40	✓	270	40	✓
	34		180			180		✓	180		✓	180		✓	270		✓
	35		180			180		✓	180 NW		✓	180		✓	270		✓
	36		180			180		✓	180		✓	180		✓	270		✓
	37		180			180		✓	18		✓	180		✓	270		✓
	38		180			180		✓	180		✓	180		✓	270		✓
	39		180	120		180	120	✓	180	180	✓	180	180	✓	270	180	✓
	40		180			180		✓	180		✓	180		✓	270		✓
	41		180			180		✓	180		✓	180		✓	270		✓
	42		180			180		✓	180		✓	180		✓	270		✓
	43		180			180		✓	180		✓	180		✓	270		✓
	44		180			180		✓	180		✓	180		✓	270		✓
	45		180			180		✓	180		✓	180		✓	270		✓
	46		180			180		✓	180		✓	180		✓	270		✓
	47		180			180		✓	180		✓	180		✓	320		✓
	48		270			270		✓	270		✓	270		✓	360		✓

THE LAST NAME GIVEN IS THE ONE TO WHOM PROPERTY IS ASSESSED

THE LAST VALUE GIVEN IS THE ASSESSED VALUE FOR THE PRESENT YEAR

NAME OF OWNER, At Noon on First Day in January, 1919	NAME OF OWNER, At Noon on First Day in January, 1920	NAME OF OWNER, At Noon on First Day in January, 1921	NAME OF OWNER, At Noon on First Day of January, 1922	NAME OF OWNER, At Noon on First Day of January, 1923	DESCRIPTION OR BOUNDARY FOR ASSESSMENT	LOT	Block	Value of Real Estate 1919	Value of Improvements 1919	CHECK	Value of Real Estate 1920	Value of Improvements 1920	CHECK	Value of Real Estate 1921	Value of Improvements 1921	CHECK	Value of Real Estate 1922	Value of Improvements 1922	CHECK	Value of Real Estate 1923	Value of Improvements 1923	CHECK
H.G. Gardiner		E.E. Selmser	Frank Casstevens	Frank Casstavena		1	71	270			270	55	✓	270		✓	270		✗	360		✗
"		"	"	"		2	71	210	55		210		✗	210	80	✓	210	80	✗	320	80	✗
Fred G. Ayers	D P McCord		Ross L. Page			3		210	115		210	115	✗	210	170	✓	210	170	✗	270	170	✗
"	"		"			4		210			210		✗	210		✓	210		✗	270		✗
W. M. Pine	Wm Pine	Junor M. Rowland	Junor M. Annie Rowland			5		210	85		210	85	✗	210	120	✗	210	120	✗	270	120	✗
"	"	"	"			6		210			210		✗	210		✗	210		✗	270		✗
Frank S. De La Mater						7		210			210		✗	210		✓	210		✗	270		✗
"						8		210			210		✗	210		✓	210		✗	270		✗
H.L. Kretsinger						9		210			210		✗	210		✗	210		✗	270		✗
"						10		210			210		✗	210		✗	210		✗	270		✗
Rose Bradshaw				I M. Earnhart		11		210			210		✗	210	150	✗	210	375	✗	270	380	✗
"				"		12		210			210		✗	210		✗	210		✗	270		✗
Sherman Bailey				L.H. Voeltzel Lithbolt		13		210			210		✗	210		✓	210		✓	270		✗
"				"		14		210			210		✗	210		✓	210		✓	270		✗
"				"		15		210			210		✗	210		✓	210		✓	270		✗
Rose M Voeltzel				"		16		210			210		✗	210		✓	210		✓	270		✗
"				"		17		210			210		✗	210		✓	210		✓	270		✗
"				"		18		210	100		210	110	✗	210	160	✓	210	160	✓	270	160	✗
"				"		19		210			210		✗	210		✓	210		✓	270		✗
Tom M. McKee						20		210			210		✗	210		✓	210	230	✓	270	310	✗
"						21		210			210		✗	210		✓	210		✓	270		✗
"						22		210			210		✗	210		✓	210		✓	270		✗
"						23		210			210		✗	210		✓	210		✓	320		✗
"						24		270			270		✗	270		✓	270		✓	360		✗
Margaret E Baird					E. 90 ft. 25+	25 (25)		210	285		210	285	✗	210	420	✗	260	280	✗	350	280	✗
"			Mabel M. Esther E Schroder		W. 60 ft. 25+	26		150			150		✗	150		✗	100	150	✗	140	150	✗
John Armstrong						27		150			150		✗	150		✓	150		✓	180		✗
"						28		150			150		✗	150		✓	150		✓	180		✗
Albert Matschke			Albert Matschki			29		150			150		✗	150		✗	150		✗	180		✗
"			"			30		150			150		✗	150		✗	150		✗	180		✗
Joseph Neustadt						31		150			150		✗	150		✓	150		✓	180		✗
"						32		150			150		✓	150		✓	150		✓	180		✗
"						33		150			150		✓	150		✓	150		✓	180		✗
"						34		150			150		✓	150		✓	150		✓	180		✗
Chas I. Shepard		E P Hutchins et ux	Mary J Hutchins			35		150	70		150	70	✗	150	100	✗	150	100	✗	180	100	✗
"		"	"			36		150			150		✗	150		✗	150		✗	180		✗
A.J. Stiulon						37		150			150		✗	150		✓	150		✓	180		✗
"						38		150			150		✗	150		✓	150		✓	180		✗
Western Inv. Co. of S.D.				Western Inv Co		39		150			150		✗	150		✓	150		✓	180		✗
"	O M Adams					40		150			150		✗	150		✓	150		✓	180		✗
"	O. M. Adams					41		150			150		✗	150		✓	150		✓	180		✗
"	"					42		150			150		✗	150		✓	150		✓	180		✗
"	"					43		150			150		✗	150		✓	150		✓	180		✗
E.J. McClintock		John R. Carlisle				44		150			150		✗	150		✓	150		✓	180		✗
"		"				45		150			150		✗	150		✗	150		✗	180		✗
Western Investment Co. of S.D.				TAX DEED		46		150			150		✗	150		✗	150		✗	180		✗
"				TAX DEED		47		150			150		✗	150		✗	150		✗	220		—
						48		210			210		✗	210		✗	210		✗	240		—

THE LAST NAME GIVEN IS THE ONE TO WHOM PROPERTY IS ASSESSED

THE LAST VALUE GIVEN IS THE ASSESSED VALUE FOR THE PRESENT YEAR

NAME OF OWNER, At Noon on First Day in January, 1919	NAME OF OWNER, At Noon on First Day in January, 1920	NAME OF OWNER, At Noon on First Day in January, 1921	NAME OF OWNER, At Noon on First Day of January, 1922	NAME OF OWNER, At Noon on First Day of January, 1923	DESCRIPTION OR BOUNDARY FOR ASSESSMENT		LOT	Block	Value of Real Estate 1919	Value of Improvements 1919	CHECK	Value of Real Estate 1920	Value of Improvements 1920	CHECK	Value of Real Estate 1921	Value of Improvements 1921	CHECK	Value of Real Estate 1922	Value of Improvements 1922	CHECK	Value of Real Estate 1923	Value of Improvements 1923	CHECK
Edith E Black		Teresa McElroy	Cathrine Cramer				1	72	240	85		240	85	✓	240	120	✓	240	120	✓	360	120	✓
"		"	" "				2	77	200			200		✓	200		✓	200		✓	320		✓
A. G. Talboy	Olivia Day	Mathias L. O'Reedy					3		200	50		200	50	✓	200	90	✓	200	90	✓	270	90	✓
"	"	"					4		200			200		✓	200		✓	200		✓	270		✓
"	"	"					5		200			200		✓	200		✓	200		✓	270		✓
A G Mouser							6		200	10		200	10	✓	200	20	✓	200	20	✓	270	20	✓
"							7		200			200		✓	200		✓	200		✓	270		✓
Emor J. Branyan	Mrs Emor J Branyan	Jesse K Ott					8		200	50		200	50	✓	200	75	✓	200	75	✓	270	80	✓
"	"	"					9		200			200		✓	200		✓	200		✓	270		✓
James G. Decker		Imaginore M Johnson	J M Johnson				10		200			200		✓	200	260	✓	200	480	✓	270	500	✓
"		"	"				11		200			200		✓	200		✓	200		✓	270		✓
Elizabeth Jane Sillifant	Elizabeth J Sillifant	"	Elizabeth Jane Sillifant	Elizabeth J Sillifant			12		200	100		200	100	✓	200	150	✓	200	150	✓	270	150	✓
"	"	"	"	"			13		200			200		✓	200		✓	200		✓	270		✓
A G Mouser							14		200			200		✓	200		✓	200		✓	270		✓
Emma M Mouser			A. C. Mouser				15		200			200		✓	200		✓	200		✓	270		✓
H S Mouser							16		200			200		✓	200		✓	200		✓	270		✓
[illegible]							17		200			200		✓	200		✓	200		✓	270		✓
Frances Dearing							18		200			200		✓	200		✓	200		✓	270		✓
"							19		200			200		✓	200		✓	200		✓	270		✓
[illegible]							20		200			200		✓	200		✓	200		✓	270		✓
E J Brown	Mary J Nagle	William H Goff		Edmund A Delamater			21		200	40		200	70	✓	200	100	✓	200	100	✓	270	100	✓
[illegible]	"	"		"			22		200			200		✓	200		✓	200		✓	270		✓
Susan E. Tretsinger			Chas. J. Ferris	H.D. Noble J.H. D'Noble	E 70 ft 23+24	E 70 ft 24+	23		200			200		✓	200		✓	200		✓	320	340	✓
[illegible]			"	Benson Lbr Co / Benson Lbr Co	W 70 ft 23+24	W 70 ft 23+	24		200			200		✓	200		✓	200		✓	400	20	✓
Emma Emmons		L. Emma Emmons		Grace Lind			25		280	120		280	120	✓	280	180	✓	280	180	✓	360	180	✓
[illegible]							26		210			210		✓	210		✓	210		✓	320		✓
Wm Becker		F. W. Craw	Elmer Olin	Alma Olin			27		210			210		✓	210		✓	210		✓	270		✓
[illegible]		"	"	"			28		210			210		✓	210		✓	210		✓	270	150	✓
Frances Dearing							29		210			210		✓	210		✓	210		✓	270		✓
"							30		210			210		✓	210		✓	210		✓	270		✓
"							31		210	35		210	35	✓	210	50	✓	210	50	✓	270	50	✓
"							32		210			210		✓	210		✓	210		✓	270		✓
"							33		210			210		✓	210		✓	210		✓	270		✓
James W. Fulton				J. W. Fulton			34		210			210		✓	210		✓	210		✓	270		✓
"				"			35		210			210		✓	210		✓	210		✓	270		✓
Emma E Brand		Mary E Cornelius					36		210			210		✓	210		✓	210		✓	270		✓
"							37		210	180		210	180	✓	210	270	✓	210	270	✓	270	270	✓
M Ethyl Taggart	Phillippina M Bosch	Mrs. C. M. Bosch	Michael J. Ginns	Clarence A. Rice			38		210			210		✓	210		✓	210		✓	270		✓
"	"	"	"	"			39		210			210		✓	210	210	✓	210	450	✓	270	450	✓
Anna Gaudian	P. B. Gaudian	John J. Hart	Clara Hart				40		210			210		✓	210		✓	210		✓	270		✓
"	"	"	"				41		210			210		✓	210		✓	210	390	✓	270	390	✓
Juanita B. Alvarado							42		210			210		✓	210		✓	210		✓	270		✓
"							43		210			210		✓	210		✓	210		✓	270		✓
A. A. Arjala		Alfred A. Arjala					44		210			210		✓	210		✓	210		✓	270		✓
"		"					45		210	40		210	40	✓	210	70	✓	210	70	✓	270	70	✓
C. E. Harney							46		210			210		✓	210		✓	210		✓	270		✓
"							47		210			210		✓	210		✓	210		✓	320		✓
							48		280			280		✓	280		✓	280		✓	360		✓

THE LAST NAME GIVEN IS THE ONE TO WHOM PROPERTY IS ASSESSED

THE LAST VALUE GIVEN IS THE ASSESSED VALUE FOR THE PRESENT YEAR

NAME OF OWNER, At Noon on First Day in January, 1919	NAME OF OWNER, At Noon on First Day in January, 1920	NAME OF OWNER, At Noon on First Day in January, 1921	NAME OF OWNER, At Noon on First Day of January, 1922	NAME OF OWNER, At Noon on First Day of January, 1923	DESCRIPTION OR BOUNDARY FOR ASSESSMENT	LOT	Block	Value of Real Estate 1919	Value of Improvements 1919	CHECK	Value of Real Estate 1920	Value of Improvements 1920	CHECK	Value of Real Estate 1921	Value of Improvements 1921	CHECK	Value of Real Estate 1922	Value of Improvements 1922	CHECK	Value of Real Estate 1923	Value of Improvements 1923	CHECK
Joseph Craig			Roland E. Craig Und 1/2 Joseph Craig Und 1/2	Rosie L. Craig Und 1/2	Und 1/2	1	73	240			240		✓	240		✓	240		✓	360		✓
"			Roland E. Craig			2	73	180			180		✓	180		✓	180		✓	320		✓
"			"			3		180			180		✓	180		✓	180		✓	270		✓
J. J. Fitzgerald						4		180			180		✓	180		✓	180		✓	270		✓
Ernest Briden		E. Briden	Ernest Briden	Richard Bartlett		5		180			180		✓	180		✓	180		✓	270		✓
"		"	"	"		6		180	50		180	50	✓	180	75	✓	180	80	✓	270	80	✓
Mary Ridgman Bartlett		Richard Bartlett				7		180			180		✓	180		✓	180		✓	270		✓
"		"				8		180			180		✓	180		✓	180		✓	270		✓
John Burke		Annie A Bolden		M. M. Isham		9		180			180		✓	180		✓	180		✓	270		✓
"		"		J. F. Isham N 1/2 3/4		10		180			180		✓	180		✓	180	120	✓	270	120	✓
"		"		"	N 1/2 S 1/2	11		180			180		✓	180		✓	180	120	✓	135 135	120	✓
"		"		"		12		180			180		✓	180		✓	180		✓	270		✓
S. L. Ward	Herbert K Ward					13		180			180		✓	180		✓	180		✓	270		✓
"	"					14		180			180		✓	180		✓	180		✓	270		✓
"	"					15		180			180		✓	180		✓	180		✓	270		✓
"	"					16		180			180		✓	180		✓	180		✓	270		✓
Mrs. C. S. Eggleton				Geo. A. Floore		17		180			180		✓	180		✓	180		✓	270		✓
"				"		18		180			180		✓	180		✓	180		✓	270		✓
Otto J Wolff			T. E. Carvell	Thos E. Carvell		19		180			180		✓	180		✓	180	400	✓	270	400	✓
"			"	"		20		180			180		✓	180		✓	180		✓	270		✓
Rosa E. Brannon						21		180			180		✓	180		✓	180		✓	270		✓
"						22		180	185		180	185	✓	180	420	✓	180	270	✓	270	270	✓
"						23		180			180		✓	180		✓	180		✓	320		✓
"						24		240			240		✓	240		✓	240		✓	360		✓
Herman Miller		Merritt J McCracken	M. J. McCracken			25		270			270		✓	270		✓	270		✓	400		✓
"		"	"			26		200			200		✓	200		✓	200		✓	320		✓
"		"	"			27		200	200		200	200	✓	200	300	✓	200	300	✓	270	300	✓
"		"	"			28		200			200		✓	200		✓	200		✓	270		✓
J. H. Moore	Mary E Moore	Mary Ellen Moore				29		200			200		✓	200		✓	200		✓	270		✓
"	"	"				30		200			200		✓	200		✓	200		✓	270		✓
Henry Platt						31		200			200		✓	200		✓	200		✓	270		✓
"						32		200			200		✓	200		✓	200		✓	270		✓
Dallas Keener						33		200			200		✓	200		✓	200		✓	270		✓
"						34		200			200		✓	200		✓	200		✓	270		✓
Rinold Langer			Abe Jacobs			35		200			200		✓	200		✓	200		✓	270		✓
"			"			36		200			200		✓	200		✓	200		✓	270		✓
Melville M Martin	Wm R Jolcke					37		200	35		200	35	✓	200	50	✓	200	270	✓	270	270	✓
"	"					38		200			200		✓	200		✓	200		✓	270		✓
F. B. Tribby		A Jacobs		Eli S. Kearney E.S. Kearney		39		200	25		200	25	✓	200	40	✓	200	40	✓	270	40	✓
"		"		" "		40		200			200		✓	200		✓	200		✓	270		✓
Z. T. Ivins		Vernon C Bixby				41		200	115		200	115	✓	200	170	✓	200	170	✓	270	170	✓
"		William L Mays. N 1/2 and E J Mays. "		Wm L Mays, et al	S 1/2 of N 1/2 of all	42		200			200		✓	100		✓	100		✓	140		✓
"				"		43		200	120		200	120	✓	200	180	✓	200	180	✓	270	180	✓
Joseph C Fraas		William N Frizzell	William N Frizzell	William Frizell		44		200	95		200	95	✓	200	140	✓	200	140	✓	270	140	✓
"		"	"	"		45		200			200		✓	200		✓	200		✓	270		✓
Nannie V Reynolds						46		200			200		✓	200		✓	200		✓	270		✓
"						47		200			200		✓	200		✓	200		✓	320		✓
"						48		260			260		✓	260		✓	260		✓	360		✓

THE LAST NAME GIVEN IS THE ONE TO WHOM PROPERTY IS ASSESSED

NAME OF OWNER, At Noon on First Day in January, 1919	NAME OF OWNER, At Noon on First Day in January, 1920	NAME OF OWNER, At Noon on First Day in January, 1921	NAME OF OWNER, At Noon on First Day of January, 1922	NAME OF OWNER, At Noon on First Day of January, 1923
Geo H. Mouser		Chas W Weathers		
"		"		
S. Casanobia				
Ella B. Sloctum		A.N. Cabler		Catherine C. Cabler
"		"		"
Wm a Wilson	John McLean	Oscar & Sarah Drew		E.M. Stetson E.M. Stetson
"	"	"		" "
Ralph Morton Est	Francis E Morton			
"	"			
S.D. Construction Co.			P.B. Pardee	J.B. & Medora Pardee
"			"	"
Frederick Tanzer				
"				
R.A. Fulcher		Elizabeth M. Cooper		
"		"		
Elmer C Vandenburg			Harry Murray S. ½	
"			"	
Maggie Burres				
"				
Louise A. Buschman			Elda Davis W. 60' W. 60' & N. 15'	
"			"	
"			Jo Buschman	
Lucy M. Loring	Lucy M. Loring Jr.	Lucy M. Loring		
"	"	"		
John D Works				
Charles E Woodard				
"				
Theo. O. Bailey	T.O. Bailey	Theo. O. Bailey	Robt G Hoelscher	
"	"	"	"	
"	"	"	Theo O. Bailey	
"	"	"	"	
J H Moore	Richard A. Neil			
"	"			
J M. Hibbs				
"				
"				
J H Moore	Mary E Moore	Mary Ellen Moore		
"	"	"		
"	"	"		
"	"	Joseph H Marcum		Jos E. & Mgt E. Bender
"	"	" dec'd		"
Geo Bartlett				
"				
Lucy M Loring	Lucy M. Loring Jr.	Lucy M. Loring		
"	"	"		
Anna Bess Tanzer			James Wm Maskell W. 30 & N. 10 ft	
"			" W. 30'	
Lucy M Loring	Lucy M. Loring Jr.	Lucy M. Loring		
Frederick Tanzer				
"			James Wm Maskell W. 30 & N. 10	
"			Frederick Tanzer	

THE LAST VALUE GIVEN IS THE ASSESSED VALUE FOR THE PRESENT YEAR

DESCRIPTION OR BOUNDARY FOR ASSESSMENT	LOT	Block	Value of Real Estate 1919	Value of Improvements 1919	CHECK	Value of Real Estate 1920	Value of Improvements 1920	CHECK	Value of Real Estate 1921	Value of Improvements 1921	CHECK	Value of Real Estate 1922	Value of Improvements 1922	CHECK	Value of Real Estate 1923	Value of Improvements 1923	CHECK
	1	74	260	100		260	100	✓	260	150	✓	260	150	✓	360	150	✓
	2	70	200			200		✓	200		✓	200		✓	320		✓
	3		200	100		200	100	✓	200	150	✓	200	150	✓	270	150	✓
	4		200			200		✓	200		✓	200		✓	270		✓
	5		200	200		200	200	✓	200	300	✓	200	300	✓	270	300	✓
	6		200			200		✓	200		✓	200		✓	270		✓
	7		200	90		200	90	✓	200	130	✓	200	130	✓	270	130	✓
	8		200			200		✓	200		✓	200		✓	270		✓
	9		200	110		200	110	✓	200	160	✓	200	160	✓	270	160	✓
	10		200			200		✓	200		✓	200		✓	270		✓
	11		200	110		200	110	✓	200	160	✓	200	160	✓	270	160	✓
	12		200			200		✓	200		✓	200		✓	270		✓
	13		200			200		✓	200		✓	200		✓	270		✓
	14		200	15		200	15	✓	200	20	✓	200	20	✓	270		✓
	15		200			200		✓	200		✓	200		✓	270	30	✓
N ½	16		100			100		✓	100		✓	100		✓	140		✓
S ½	16		100	65		100	65	✓	100	100	✓	100	100	✓	140	100	✓
	17		200			200		✓	200		✓	200		✓	270		✓
	18		200			200		✓	200		✓	200		✓	270		✓
	19		200			200		✓	200		✓	200		✓	270		✓
W 60 ft	20		200	180		200	180	✓	200	270	✓	150	140	✓	140	140	✓
W 60 ft of N. 15 ft	21		200			200		✓	200		✓	150	220	✓	320	220	✓
E 80 ft 20 ft to E.	22		200	40		200	gone	✓	200		✓	200		✓	270		✓
	23		200			200		✓	200		✓	200		✓	270		✓
	24		260			260		✓	260		✓	260		✓	320		✓
	25		240			240		✓	240		✓	240		✓	340		✓
	26		180			180		✓	180		✓	180		✓	290		✓
	27		180			180		✓	180		✓	180		✓	270		✓
	28		180	185		180	185	✓	180	270	✓	180	270	✓	270	270	✓
	29		180			180		✓	180		✓	180		✓	270		✓
	30		180			180		✓	180		✓	180		✓	270		✓
	31		180			180		✓	180		✓	180		✓	270		✓
	32		180	70		180	70	✓	180	100	✓	180	100	✓	270	100	✓
	33		180			180		✓	180		✓	180		✓	270		✓
	34		180			180		✓	180		✓	180		✓	270		✓
	35		180			180		✓	180		✓	180		✓	270		✓
S ½	36		90			90		✓	90		✓	90		✓	140		✓
N ½	36		90			90		✓	90		✓	90		✓	140		✓
	37		180			180		✓	180		✓	180		✓	270		✓
	38		180			180		✓	180		✓	180		✓	270		✓
	39		180	30		180	30	✓	180	50	✓	180	50	✓	270	50	✓
	40		180			180		✓	180		✓	180		✓	270		✓
	41		180			180		✓	180		✓	180		✓	270		✓
	42		180			180		✓	180		✓	180		✓	270		✓
	43		180			180		✓	180		✓	180		✓	270		✓
all E of W 30 fr of N 10 fr	44		170			170		✓	170		✓	170		✓	250		✓
W 30 fr of N 10 fr	44		10			10		✓	10		✓	10		✓	20		✓
W 30 fr	45		30			30		✓	30		✓	30		✓	40		✓
all E of W 30 fr	45		150			150		✓	150		✓	150		✓	230		✓
	46		180			180		✓	180		✓	180		✓	000		✓
W. 30 ft 46 to	47		180	415		180	415	✓	180	640	✓	100	70	✓	160	70	✓
E 110 ft 46 to	48		240			240		✓	240		✓	500	570	✓	790	570	✓

THE LAST NAME GIVEN IS THE ONE TO WHOM PROPERTY IS ASSESSED

THE LAST VALUE GIVEN IS THE ASSESSED VALUE FOR THE PRESENT YEAR

NAME OF OWNER, At Noon on First Day in January, 1919	NAME OF OWNER, At Noon on First Day in January, 1920	NAME OF OWNER, At Noon on First Day in January, 1921	NAME OF OWNER, At Noon on First Day of January, 1922	NAME OF OWNER, At Noon on First Day of January, 1923	DESCRIPTION OR BOUNDARY FOR ASSESSMENT	LOT	Block	Value of Real Estate 1919	Value of Improvements 1919	CHECK	Value of Real Estate 1920	Value of Improvements 1920	CHECK	Value of Real Estate 1921	Value of Improvements 1921	CHECK	Value of Real Estate 1922	Value of Improvements 1922	CHECK	Value of Real Estate 1923	Value of Improvements 1923	CHECK
Rosetta Laws		Marie Hoffman Gaillard				1	75	360			360			360			360			360		
"		"				2	75	150			150			150			150			180		
Patterson Sprigg						3		150			150			150			150			180		
"						4		150			150			150			150			130		
"						5		150			150			150			150			130		
"						6		150			150			150			150			130		
"						7		150			150			150			150			130		
"						8		150			150			150			150			130		
Western Inv. Co of S.D.				TAX DEED		9		150			150			150			(150)			(150)		
Grace B Carruthers und 1/3			Grace Carruthers Christine + Ralph Cragin	Grace Carruthers & Christine Cragin	19m adj	10		100	1/3		100			100			100			130		
D S Lamar und 2/3			"	"	"	11		200	2/3		200			200			200			130		
J Don Dunavin			Sylvester Kipp	TAX DEED		12		150			150			150			150			(130)		
Mary M Comandich	Mary Comandich		Mary M Comondich			13		150			150			150			150			130		
" "	"		"	Paul Schultz		14		150			150			150			150			130		
Paul S Hulz						15		150			150			150			150			130		
J D + A B Spreckels Bro. Co.						16		150			150			150			150			130		
"						17		150			150			150			150			130		
"						18		150			150			150			150			180		
"						19		225			225			225			225			270		
John Casara	Myrtle Casara	Dora E. Carter	Dora E Fleming	Mr J.M. Fleming		20		270	80		270	80		270	120		270	120		220	130	
"	"	"	"	"		21		200			200			200			200			180		
Geo Dittmer						22		200			200			200			200			180		
"						23		200			200			200			200			180		
H.J. Sams						24		200			200			200			200			180		
"						25		200			200			200			200			180		
" S 1/2	W.J. Sams	Wm A Lyons				26		200	110		200	110		200	160		200	180		180	180	
Emma Driver S 11 ft	"	Daniel M. Spence		Grace E. Spence	S 11 ft	27		90			90			90			90			80		
Emma Driver		"			N 1/4 ft	27		110	100		110	100		110	150		110	150		100	150	
"				Garrett E. Chamness	S 23 1/2 ft	28		190			190			190			190			170		
H.J. Sams				"	N 1/4 ft	28		10			10			10			10	220		10	230	
"				"		29		200			200			200			200			180		
Patterson Sprigg				"		30		200			200			200			200			180		
"						31		200			200			200			200			180		
Joseph E Jucker						32		200	80		200	80		200	120		200	120		180	120	
Miss F Leatherman			C J Ruane	Howard Craig		33		200	60		200	60		200	90		200	90		180	90	
"			"	"		34		200			200			200			200			180		
Herman Schitteir						35		200			200			200			200			180		
"						36		200			200			200			200			180		
Frank Huerta		Laurence E. Meyer				37		200	80		200	80		200	120		200	120		180	120	
"		"				38		200			200						200			180		
Rosetta Laws						39		200			200			200			200			180		
"						40		200			200						200			180		
"						41		200			200						200			270		
						42		420			420			420			420			540		
Western Investment Co. of S.D.				Western Inv Co.	Unnumbered Lot lying E of Florida St S of Monroe Ave & N of Blk 75			50			50			50			50			50		

THE LAST NAME GIVEN IS THE ONE TO WHOM PROPERTY IS ASSESSED

NAME OF OWNER, At Noon on First Day in January, 1919	NAME OF OWNER, At Noon on First Day in January, 1920	NAME OF OWNER, At Noon on First Day in January, 1921	NAME OF OWNER, At Noon on First Day of January, 1922	NAME OF OWNER, At Noon on First Day of January, 1923
Eugene Pelletier		Elizabeth Fortier & 50 ft. Eugene Pelletier	Rose W Mallieoat E 50	
"		"		
"		"		
Geo S Hall				
"				
A.N. Hatcher	Joseph Petit	A N Hatcher	Oscar de Chandler	
A.N. Hatcher	A.N. Hatcher Est Mrs Dorsey Pet A.N. Hatcher Ex	A N Hatcher et ux	S.J. Krauser W 60 ft	
Alice Bullock	Joseph Petit			
Marie A Morrison		Marie A Higgins		Marie Higgins
"		"		"
"		"		"
"		"		"
"		"		"
H.A. Workman		A. N. Atinson		Rollie L & Louie Camren
"		"		"
Lulu Hasty				
"				
Lucia L Brannan				
"				
"				
"				
St Joseph's Hospital & Sanitarium				St Josephs Hospital
"				"
"				"
"				"
"				"
"	St Joseph Hospital & Sanatorium			"
"	"			"
"	"			"
"	"			"

THE LAST VALUE GIVEN IS THE ASSESSED VALUE FOR THE PRESENT YEAR

DESCRIPTION OR BOUNDARY FOR ASSESSMENT	LOT	Block	Value of Real Estate 1919	Value of Improvements 1919	CHECK	Value of Real Estate 1920	Value of Improvements 1920	CHECK	Value of Real Estate 1921	Value of Improvements 1921	CHECK	Value of Real Estate 1922	Value of Improvements 1922	CHECK	Value of Real Estate 1923	Value of Improvements 1923	CHECK
E 50 ft of Lot All Exc "	1	76	360	180	✓	360	180	✓	360	180	✓	360	220	✓	400	230	✓
	1	76	900	120		900	120	✓	540		✓	540		✓	400		✓
	2	76	440			440		✓	440		✓	440		✓	630		✓
	3		440			440		✓	440		✓	440		✓	450		✓
	4		440	180		440	180	✓	440	270	✓	440	270	✓	450	370	✓
	5		440			440		✓	440		✓	440		✓	450		✓
E 40 ft of Lot 6 & N 3 ft of E 40 ft	7		700			600		✓	600		✓	600		✓	690		✓
W 100 ft of 6 &	6						180	✓		280	✓		280	✓		280	✓
W 100 ft " (6 to) 8 ft	8		1500	340		900	150	✓	900	220	✓	900	220	✓	1100	220	✓
S 22 ft of E 40 ft of Lot 7 & E 40 ft of 8 ft	9		360	100		360	100	✓	360	150	✓	360	150	✓	430	150	✓
	10		300			300		✓	300		✓	300		✓	450		✓
	11		200			200		✓	200		✓	200		✓	360		✓
	12		200			200		✓	200		✓	200		✓	290		✓
	13		200	195		200	190	✓	200	280	✓	200	280	✓	290	280	✓
	14		200			200		✓	200		✓	200		✓	290		✓
	15		200	140		200	140	✓	200	210	✓	200	210	✓	290	210	✓
	16		200			200		✓	200		✓	200		✓	290		✓
	17		200			200		✓	200		✓	200		✓	290		✓
	18		200			200		✓	200		✓	200		✓	290		✓
	19		200			200		✓	200		✓	200		✓	290		✓
	20		200			200		✓	200		✓	200		✓	290		✓
	21		200			200		✓	200		✓	200		✓	360		✓
	22		480			480		✓	480		✓	480		✓	630		✓
	1	76½	600			600		✓	600		✓	600		✓	800		✓
	2		450			450		✓	450		✓	450		✓	630		✓
	3		450			450		✓	450		✓	450		✓	540		✓
	4		450			450		✓	450		✓	450		✓	540		✓
	5		450			450		✓	450		✓	450		✓	540		✓
	6		450			450		✓	450		✓	450		✓	540		✓
	7		960			960		✓	960		✓	960		✓	1250		✓
	8		510			510		✓	510		✓	510		✓	540		✓
	9		210			210		✓	210		✓	210		✓	320		✓
	10		240			240		✓	240		✓	240		✓	400		✓

THE LAST NAME GIVEN IS THE ONE TO WHOM PROPERTY IS ASSESSED

THE LAST VALUE GIVEN IS THE ASSESSED VALUE FOR THE PRESENT YEAR

NAME OF OWNER, At Noon on First Day in January, 1919	NAME OF OWNER, At Noon on First Day in January, 1920	NAME OF OWNER, At Noon on First Day in January, 1921	NAME OF OWNER, At Noon on First Day of January, 1922	NAME OF OWNER, At Noon on First Day of January, 1923	DESCRIPTION OR BOUNDARY FOR ASSESSMENT	LOT	Block	Value of Real Estate 1919	Value of Improvements 1919	CHECK	Value of Real Estate 1920.	Value of Improvements 1920	CHECK	Value of Real Estate 1921	Value of Improvements 1921	CHECK	Value of Real Estate 1922	Value of Improvements 1922	CHECK	Value of Real Estate 1923	Value of Improvements 1923	CHECK
Anna M Myers						1	77	1020	100		1020	100	✓	1070	150	✓	1020	150	✓	1600	150	✓
"						2	77	780			780		✓	780		✓	780		✓	1100		✓
"						3		720	90		720	90	✓	770	130	✓	720	130	✓	760	130	✓
"						4		720			720		✓	770		✓	720		✓	760		✓
"						5		720	80		720	80	✓	770	120	✓	720	120	✓	760	120	✓
"						6		720			720		✓	770		✓	720		✓	760		✓
Mrs S.A. Collins	Wm Ferguson	D. L. Louchart		B.F. Cox B.F.Cox		7		720	155		720	155	✓	770	230	✓	720	230	✓	760	230	✓
Sydney Hammond Smith	Laurence Marvin	Sam J. Gleave	S. J. Gleave			8		720	110		720	110	✓	770	130	✓	720	130	✓	760	130	✓
"	"	"	"			9		720			720		✓	770		✓	720		✓	760		✓
Delia A. Severin						10		720			720		✓	770		✓	720		✓	760		✓
"						11		720			720		✓	770		✓	720		✓	760		✓
Nancy Lura Dorrance		Mrs. C. E. Dorrance		Edna D Bodkin Boughton		12		720	120		720	120	✓	770	180	✓	720	180	✓	760	180	✓
"		"		"	N½	13		360			360		✓	360		✓	360		✓	380		✓
Geo E. Shainhower	Florence M Spainhower				S½	13		360	125		360	125	✓	360	190	✓	360	190	✓	380	190	✓
"	"					14		720			720		✓	770		✓	720		✓	760		✓
Tom M McKee			Tom M McKee	Maud Martin Maud Martin	W100ft 15+16	15	-	720			720		✓	770		✓	720		✓	1200	630	✓
"			"	George S Wynne Attorney Maud Martin Maud Martin	W½ E H of 15+17	16	-	720	120		720	120	✓	770	180	✓	720	180	✓	800	180	✓
"			Maud Martin N45	"	W 100 ft of N 45 ft W 100 ft of N 45 ft	17	-	1080			1080		✓	1080			1200 450		✓	1200 1350	660	✓
Hilda P. Trower				Hilda Perriwell Trower	W ½ of S ½ ft all Exc N 45 ft.	18		1050			1050		✓	1050		✓	1050		✓	1800		✓
"				"		19		450	365		450	365	✓	450	570	✓	450	570	✓	580	580	✓
"				"		20		450			450		✓	450		✓	450		✓	580		✓
John F. Jams	J. F. Jams	John F. Jams				21		450	280		450	280	✓	450	420	✓	450	420	✓	580	420	✓
"	"	"				22		450			450		✓	450		✓	450		✓	580		✓
Lester G Palmer		Byron A Boughton		B.A. Boughton		23		450	250		450	250	✓	450	375	✓	450	375	✓	580	450	✓
"				"		24		450			450		✓	450		✓	450		✓	580		✓
Abbie K. Donohue						25		450			450		✓	450		✓	450		✓	580		✓
Ann Bodette	Effie Reene Beddall		J. F. James	J F & Mary E James		26		450			450		✓	450		✓	450		✓	580		✓
"	"		"			27		450	610		450	610	✓	450	920	✓	450	920	✓	580	920	✓
Sadie E. Pierson		Walter W. Vautsmeier		Rosalia Anderson		28		450			450		✓	450		✓	450		✓	580		✓
Bessie J Liebing				Clara A. Roppe	W 140 ft of lots 29 & 30	30		260	100		260	100	✓	260	150	✓	260	150	✓	370	150	✓
				Bessie J. Liebing	(1919) W 53 ft of E 100 ft of " 29 & 30 (1920) E 47 ft " " 29 & 30	30		880	430		880	430	✓	880	650	✓	880	650	✓	530 700	650	✓
Re Sub - below - - -					RE-SUBDIVIDED		77½	0														
Alonzo L. Horton			A L Horton		Re-Sub of Blk 77½	A	77½	900	200		900	200	✓	900	300	✓	300	300	✓	600 1350	300	✓
Eliza Clark						B		600	200		600	200	✓	600	300	✓	300	300	✓	300 1250	570	✓
Helen L Baker		Myranda W. Edwards		Mira A. Edwards		C		900	200		900	200	✓	900	310	✓	310	450	✓	570 1350	450	✓
Patterson Sprigg				Grace C. Smith a a e C Smith		D		600	200		600	200	✓	600	300	✓	300	300	✓	300 900	300	✓
Burton L Rowe						E		900	200		900	200	✓	900	300	✓	300	300	✓	600 1350	300	✓

Re-Sub of Blk 77½

Crossed 1923

SOUTHERN TRUST AND COMMERCE BANK
San Diego, California
OFFICE OF THE PRESIDENT

Lot "A" resub of Blk 77½ Univ. Hts.
Map 1774
Dec 19 20

THE LAST NAME GIVEN IS THE ONE TO WHOM PROPERTY IS ASSESSED

NAME OF OWNER, At Noon on First Day in January, 1919	NAME OF OWNER, At Noon on First Day in January, 1920	NAME OF OWNER, At Noon on First Day in January, 1921	NAME OF OWNER, At Noon on First Day of January, 1922	NAME OF OWNER, At Noon on First Day of January, 1923
Mabel v Wm McMahon	Mabell McMahon	A C Ross	Stella Holladay	
"	"	"	"	
John Mack		Agnes Shane		
"		"		
Ruth I. Bonham		Fran C. Frederick Waterbury		
"		"		
Hester Forsythe		John F. Drake		
"		"		
Ella C Hight			W D Gilchrist	
"			"	
L Adda Bigelow		A E. Wilson Trust	A. E. Wilson	
"		"	"	
E. A. Cox				
"				
Emma Reinert	R H Reinert	Rudolph H Reinert		
"	Mrs A A. Matheweson			
L. Florence Uyeda				Mrs L. F. Uyeda
"				Geo McLean & Edna Colquhoun
E. S. Hahrenbrock				"
"				
Mary A Coleman				
"				
"				
Margaret G Glascock				
"				
Edgar O Hodges				
"				
Roy D Lindsey		Ella B. James.		Luella L. Terry S. Terry
Julia Wilson				
Gilbert A Kendall				
E M Sanford Est				
"				
"				
Rebecca H Longshore Est	Fred A Peterson	Fred. A. Peterson	W D Gilchrist	
"	"	"	"	
"	"	"	"	
Ellen Lambert				
"				
E. H. Dyer		Anna Titus Foty		John P. Marietta E. Wilson
"		"		"
City Property				
Louis Petiot				
"				
Frances Charles				Jennie V. Lewis
"				"
Mrs. M. X. Regan				
"				

THE LAST VALUE GIVEN IS THE ASSESSED VALUE FOR THE PRESENT YEAR

DESCRIPTION OR BOUNDARY FOR ASSESSMENT	LOT	Block	Value of Real Estate 1919	Value of Improvements 1919	CHECK	Value of Real Estate 1920	Value of Improvements 1920	CHECK	Value of Real Estate 1921	Value of Improvements 1921	CHECK	Value of Real Estate 1922	Value of Improvements 1922	CHECK	Value of Real Estate 1923	Value of Improvements 1923	CHECK
	1	78	630	140		630	140	✓	630	210	✓	630	600	✓	800	600	✓
	2	78	480			480		✓	480		✓	480		✓	630		✓
	3		450			450		✓	450		✓	450		✓	540		✓
	4		450			450		✓	450		✓	450		✓	540		✓
	5		450	180		450	180	✓	450	270	✓	450	310	✓	540	310	✓
	6		450			450		✓	450		✓	450		✓	540		✓
	7		450	120		450	120	✓	450	190	✓	450	190	✓	540	190	✓
	8		450			450		✓	450		✓	450		✓	540		✓
	9		450			450		✓	450		✓	450		✓	540		✓
	10		450			450		✓	450		✓	450	30	✓	540	30	✓
	11		450	180		450	180	✓	450	240	✓	450	270	✓	540	270	✓
	12		450			450		✓	450		✓	450		✓	540		✓
	13		450	140		450	140	✓	450	200	✓	450	200	✓	540	200	✓
	14		450			450		✓	450		✓	450		✓	540		✓
	15		450			450		✓	450		✓	450		✓	540		✓
	16		450			450		✓	450		✓	450		✓	540		✓
	17		450			450		✓	450		✓	450		✓	540		✓
	18		450			450		✓	450		✓	450		✓	540		✓
	19		690			690		✓	690		✓	690		✓	900		✓
	20		510			510		✓	510		✓	570		✓	630		✓
	21		510			510		✓	510		✓	570		✓	580		✓
	22		510			510		✓	510		✓	570		✓	580		✓
	23		510			510		✓	510		✓	570		✓	580		✓
	24		510			510		✓	510		✓	570		✓	580		✓
	25		510			510		✓	510		✓	570		✓	580		✓
	26		510			510		✓	510		✓	570		✓	580		✓
	27		510	120		510	120	✓	510	180	✓	570	180	✓	580	180	✓
	28		510			510		✓	570		✓	570		✓	630		✓
N45 fr lots 29 x	30		620	130		620	130	✓	670	190	✓	620	190	✓	900	200	✓
N45 fr of S95 fr " 29 x	30		620	160		620	160	✓	670	240	✓	620	240	✓	900	240	✓
S50 fr " 29 x	30		870	150		870	150	✓	870	210	✓	870	210	✓	1300	210	✓
	31		690			690		✓	690		✓	690		✓	760		✓
	32		690			690		✓	690		✓	690		✓	760		✓
	33		690			690		✓	690		✓	690		✓	760		✓
	34		690			690		✓	690		✓	690		✓	760		✓
	35		690			690		✓	690		✓	690	2000	✓	760	2000	✓
	36		690			690		✓	690		✓	690		✓	760		✓
	37		690	210		690	210	✓	690	310	✓	690	310	✓	760	310	✓
	38		690			690		✓	690		✓	690		✓	760		✓
	39		690	95		690	95	✓	690	140	✓	690	140	✓	760	140	✓
	40		690			690		✓	690		✓	690		✓	760		✓
Fire Sta # 8. City Property	41		0			0			0			0		–	0		–
	42		0			0			0			0		–	0		–
	43		690	90		690	90	✓	690	130	✓	690	130	✓	760	140	✓
	44		690			690		✓	690		✓	690		✓	760		✓
	45		690	120		690	120	✓	690	180	✓	690	180	✓	760	180	✓
	46		690			690		✓	690		✓	690		✓	760		✓
	47		780			780		✓	780		✓	780	180	✓	1100	210	✓
	48		1080			1080		✓	1080		✓	1080		✓	1600		✓

THE LAST NAME GIVEN IS THE ONE TO WHOM PROPERTY IS ASSESSED

NAME OF OWNER, At Noon on First Day in January, 1919	NAME OF OWNER, At Noon on First Day in January, 1920	NAME OF OWNER, At Noon on First Day in January, 1921	NAME OF OWNER, At Noon on First Day of January, 1922	NAME OF OWNER, At Noon on First Day of January, 1923
A K Ross				
"				Albert K. Ross
"			A. K. Ross	
G. H. Rockwood		Geo. H. Rockwood		G. W. Rockwood
Mary A Bailey				
"				
Mrs Horton Dievendorff				
"				
Harvey S Shepherd		Harvey A Shepherd		
"		"		
Mrs R S Crane		Brother Mc Ewen		
"	Eunice M. Crane 520	" E½ S20	Arie M Beck S20'	V5 ft
"	"		"	
Frank Bodine		J. A. Gillett		
"		"		
Mrs. J. E. Rhodes			J E Rhodes	Mrs J E Rhodes
"			"	" "
C. H. Wilson				
"			Stephen a Lewis S110	
Stephen a Lewis				
"				
"				
"				
"				
a a. Monek				a. a. Monek E15' W17
"			Hobart J. Squires E 8ft	" "
"			"	
L D. Wolf				Myrtle L Griffith etal
"				"
Jordan M and Ida May Thompson	Jourdan M Thompson	Jordan M Thompson		
"	"	"		
Mary E. Sargent				
"				
Lillian McDaniel				
"				
Frances M Laurence	Frances M Lawrence			Frances M. Lawrence
"	"			"
Silver Gate Build + Loan Assn	A. J. Lizzie M Lamoure	Lizzie M Lamoure	Grace M Wortzfying	Grace Worthing
"	"	"	"	"
Frederick Langer				
"				
G F. Barry				
"				
"				
"				
M N Bowman		Raymond B + Ruth G Adams.	J E. McKinney	K M. Wootton
"		"	W E. Porter	
Ella C Hight			Oscar W Johnson	
"			"	
Christine Fiernan	Carrie Jane Hatkins			
"	"			

THE LAST VALUE GIVEN IS THE ASSESSED VALUE FOR THE PRESENT YEAR

DESCRIPTION OR BOUNDARY FOR ASSESSMENT	LOT	Block	Value of Real Estate 1919	Value of Improvements 1919	CHECK	Value of Real Estate 1920	Value of Improvements 1920	CHECK	Value of Real Estate 1921	Value of Improvements 1921	CHECK	Value of Real Estate 1922	Value of Improvements 1922	CHECK	Value of Real Estate 1923	Value of Improvements 1923	CHECK
	(1)	79	600			600			600			600					
W 100 ft 1-2 / E Hoff 1-2	(2) 3	49	450	150		450	150		450	225		1150	150		1500	150	
	3		450			450			450			360	70		450	70	
	4		450	55		450	55		450	80		450	80		540	80	
	5		450			450			450			450			540		
	6		450			450			450			450			540		
	7		450			450			450			450			540		
	8		450			450			450			450			540		
	9		450			450			450			450			540		
	10		450			450			450			450			540		
	11		450			450	150		450	200		450	300		540	300	
N5 ft Exc S20 ft / S20 ft	12		450	105		360 90			360 90			360			140 400		
N ½	13		225			225	90		225	130		225	130		270	130	
S ½	13		225	120		225	125		225	190		225	190		270	190	
	14		450			450			450			450			540		
	15		450			450			450			450			540		
	16		450			450			450			450			540		
	17		450			450			450			450			540		
	18		450			450			450			450			540		
S110 ft N20 ft	19		690	125		690	125		690	190		550 140	120 70		640 160	120	
N30 ft	20		90			90			90			90			110	70	
S110 ft	20		420	80		420	80		420	120		420	120		520	120	
W 10 ft of S110 ft	21		170			170			170			170			170		
N 30 ft of W 10 ft	21		40			40			40			40			50		
E 15 ft	21		300			300			300			300			320		
W 17 ft / E 8 ft	22		510			510			510			350 160	420		340 160	420	
	23		510			510			510			510			500		
	24		510			510			510			510			500		
	25		510			510			510			510			500		
	26		510			510			510			510			500		
	27		510	185		510	185		510	270		510	270		500	270	
	28		510			510			510			510			540		
	29		510	320		510	320		510	480		510	480		630	480	
	30		750			750			750			750			900		
	31		450	210		450	210		450	310		450	310		540	310	
	32		450			450			450			450			540		
	33		450	100		450	100		450	150		450	150		540	150	
	34		450			450			450			450			540		
	35		450	245		450	245		450	360		450	360		540	360	
	36		450			450			450			450			540		
	37		450			450			450			450			540		
	38		450			450			450			450			540		
	39		450			450			450			450			540		
	40		450			450			450			450			540		
	41		450			450			450			450			540		
	42		450			450			450			450			540		
	43		450	90		450	90		450	130		450	130		540	130	
	44		450	30		450	30		450	50		450	50		540	50	
	45		450			450			450			450	450		540	450	
	46		450			450			450			450			540		
	47		480	295		480	295		480	440		480	440		630	440	
	48		660			660			660			660			800		

THE LAST NAME GIVEN IS THE ONE TO WHOM PROPERTY IS ASSESSED

NAME OF OWNER, At Noon on First Day in January, 1919	NAME OF OWNER, At Noon on First Day in January, 1920	NAME OF OWNER, At Noon on First Day in January, 1921	NAME OF OWNER, At Noon on First Day of January, 1922	NAME OF OWNER, At Noon on First Day of January, 1923
A.A. Monek				
"				
Jennie J. Mayes				
"				
Minnie C. Shea				
"				
Archibald Campbell				
"				
"				
"				
Norman F. Maw	James Eustice			
"				
Calvin Irwell	John M Lucy Carter	J. M. Carter	John M Lucy Carter	
"	"	"	"	
Hattie F. Stewart		W D King	Walter D. King	
"		"	"	
Emily A. Frazier				
"				
Wm N. West			C.D. Ross	
"				
Grace B Hatch				
"				
"				
"				
"				
Ole Olsen				Ellen Hennessey
Mary L Birdsall	Edgar A. & May L Birdsall	Thomas & Alice Glaney		
J Ambrose Reed		M. S. Pejeau		Harry R Kraemer
Mathilda Kelly		Walter C. Roseman		Andrew C. Olson
"		"		"
Anna E Parmeter	Henry A Parmeter Est			
J Ambrose Reed		M. S. Peirce		Harry R. Kraemer
Anna E. Parmeter	Henry A Parmeter Est			
Chas J Simmons		Mrs R. M. Jones		
"		"		
L.D. Wolf				Myrtle L. Griffith et al
"				"
Edward F Day				
"				
Fred A Peterson		Mrs H Nellie J. Jarvis		
"		"		
Margaret Westfall				
"				
C M Raybourn				Laura D Raybourn
"				"
"		O.C.F. Sorenson		
"		"		
F.J. Simmons	Frank T. Simmons			
"	"			
Mrs M X Regan		Willis De Witt	Willis P De Witt	
L.D Wolf				Myrtle L. Griffith et al
E.C. Rousse		Chas N. Woodworth	Clarence W Knight	
				Lucius A Wilder

THE LAST VALUE GIVEN IS THE ASSESSED VALUE FOR THE PRESENT YEAR

DESCRIPTION OR BOUNDARY FOR ASSESSMENT	LOT	Block	Value of Real Estate 1919	Value of Improvements 1919	CHECK	Value of Real Estate 1920	Value of Improvements 1920	CHECK	Value of Real Estate 1921	Value of Improvements 1921	CHECK	Value of Real Estate 1922	Value of Improvements 1922	CHECK	Value of Real Estate 1923	Value of Improvements 1923	CHECK
	1	80	600			600			600			600			760		
	2	80	450			450			450			450			630		
	3		450	180		450	180		450	270		450	270		450	270	
	4		450			450			450			450			450		
	5		450	160		450	160		450	240		450	240		450	240	
	6		450			450			450			450			450		
	7		450	310		450	310		450	460		450	460		450	460	
	8		450			450			450			450			450		
	9		450			450			450			450			450		
	10		450			450			450			450			450		
	11		450	150		450	150		450	220		450	220		450	220	
	12		450			450			450			450			450		
	13		450	165		450	165		450	240		450	240		450	240	
	14		450			450			450			450			450		
	15		450	165		450	165		450	240		450	240		450	240	
	16		450			450			450			450			450		
	17		450	175		450	170		450	250		450	250		450	250	
	18		450			450			450			450			450		
	19		450	180		450	180		450	270		450	280		450	280	
	20		450			450			450			450			450		
	21		450	120		450	120		450	220		450	220		450	220	
	22		450			450			450			450			450		
	23		480	100		480	100		480	330		480	330		580	330	
	24		630			630			630			630			760		
W 40 fr of E 100 fr	lots 25 & 26		300	100		300	100		300	150		300	150		360	150	
E 60 fr	" 25 & 26		620	140		620	140		620	210		620	210		710	210	
W 40 fr	" 25 to 27		410	120		410	120		410	170		410	170		440	170	
E 100 fr	" 27		370	130		370	130		370	190		370	190		420	190	
E 100 fr of S 1/2	" 28		190			190			190			190			210		
E 100 fr of N 1/2	" 28		180			180			180			180			210		
W 40 fr	" 28		110			110			110			110			120		
	29		450			450			450			450			540		
	30		450	235		450	235		450	350		450	350		540	360	
	31		450			450			450			450			540		
	32		450			450			450			450			540		
	33		450			450			450			450			540		
	34		450			450			450			450			540		
	35		450			450			450			450			540		
	36		450	180		450	180		450	270		450	270		540	270	
	37		450			450			450			450			540		
	38		450	355		450	355		450	530		450	530		540	530	
	39		450			450			450			450			540		
	40		450			450			450	20		450	280		540	overlooked 1922	
	41		450			450			450			450			540		
	42		450	20		450	20		450	300		450	1200		540	overlooked 1922	
S 1/2	43		225			225			225			225			270		
N 1/2	43		225	100		225	100		225	150		225	150		270	150	
	44		450			450			450			450			540		
1923 E 53 1/3 fr of N 1/4 of 46 + E 53 1/3 fr	lots 47 & 45 to	48	880	200		880	200		880	300		880	580		720	300	
W 40 fr of E 93 1/3 fr	" 46 to	48	560	145		560	145		560	210		560	210		650	210	
W 46 2/3 fr	" 45 to	48	580	200		580	200		580	300		580	300		700	300	
1923 E 53 1/3 fr 45 + E 53 1/3 fr of S 1/4 of		46													400	270	

THE LAST NAME GIVEN IS THE ONE TO WHOM PROPERTY IS ASSESSED

NAME OF OWNER, At Noon on First Day in January, 1919	NAME OF OWNER, At Noon on First Day in January, 1920	NAME OF OWNER, At Noon on First Day in January, 1921	NAME OF OWNER, At Noon on First Day of January, 1922	NAME OF OWNER, At Noon on First Day of January, 1923
H.M. Howse		Edith M Snyder		
Ruth G Mills				
Mrs Arthur Crane		Herman Amann		
Martha Davenport			Edith C Darrow	W.C. Bradford
"			"	"
Henry Frantz				
"				
Anna G + David G Curtis	D.G. + Anna C Curtis			
"	"			
Bessie N Taylor			Chas C Holenbek	M.C.A. Bohen Charlotte S Bo.
"			"	" "
"			"	" "
"			"	" "
John G Shaw	Herbert A. Brogham			Harry J. Kerr
"	"			"
"	"			"
Dee E Evans		Charles D. Ingraham et ux	A.J. Nolenbek	Chas D. Ingraham
"		"	"	"
Earl Stacy		J.J. Hale	J.J. + Eugenia Hale	Mrs Nolan + James Jones Jacksonville
"		"	"	"
Georgie E. Frantz				
"				
Katherine Higgins				W.B. Wayt
"				"
Charlton L Hall	Mary E Hall			
Gail H Winnek				
L.D Wolf		Mary M. Small		
"		"		
Fred A Petersen				
"				
Ella B. Swackhamer				
"				
D.G Wahrenbrock			Geo & Gertrude Hulsted	
"			"	
Henry H Smith				Lydia C + Esther Lyon
"				"
Jennie M B. Crozier			Jennie M. Brookshire Crozier - Jennie M. Brookshire	
Frances S. Mathis				
F.W. Straw		L.E. Weeks		
"		"		
"		F.W. Straw		C. M. Haviland
"		"		"
Stephen G Lewis		Stephen G Lewis		
"		Marion Law		
"		"		
"		Stephen A. Lewis	Mary M Williamson	
"		"	"	
Annie L Naylor				Harry C + Annie K Naylor
"				"
"				"
"				"

THE LAST VALUE GIVEN IS THE ASSESSED VALUE FOR THE PRESENT YEAR

DESCRIPTION OR BOUNDARY FOR ASSESSMENT	LOT	Block	Value of Real Estate 1919	Value of Improvements 1919	CHECK	Value of Real Estate 1920	Value of Improvements 1920	CHECK	Value of Real Estate 1921	Value of Improvements 1921	CHECK	Value of Real Estate 1922	Value of Improvements 1922	CHECK	Value of Real Estate 1923	Value of Improvements 1923	CHECK
E46 2/3 fr lot 1 to	3	81	460	165		460	165	✓	460	240	✓	460	240	✓	550	240	✓
W46 2/3 fr of E93 1/3 fr " 1 to	3	81	460	140		460	140	✓	460	210	✓	460	210	✓	550	210	✓
W46 2/3 fr " 1 to	3		600	180		600	180	✓	600	270	✓	600	270	✓	690	270	✓
	4		450	195		450	195	✓	450	290	✓	450	290	✓	450	290	✓
	5		450			450		✓	450		✓	450		✓	450		✓
	6		450			450		✓	450		✓	450		✓	450		✓
	7		450			450		✓	450		✓	450		✓	450		✓
	8		450	140		450	140	✓	450	210	✓	450	210	✓	450	210	✓
	9		450			450		✓	450		✓	450		✓	450		✓
	10		450	150		450	150	✓	450	225	✓	450	230	✓	450	230	✓
N 1/2	11		225			225		✓	225		✓	225		✓	230		✓
S 1/2	11		225			225		✓	225		✓	225		✓	230		✓
	12		450			450		✓	450		✓	450		✓	450		✓
	13		450			450		✓	450		✓	450		✓	450		✓
	14		450	75		450	75	✓	450	110	✓	450	110	✓	460	110	✓
N 1/2	15		225			225		✓	225		✓	225		✓	230		✓
S 1/2	15		225	180		225	180	✓	225	270	✓	225	270	✓	230	270	✓
	16		450			450		✓	450		✓	450		✓	450		✓
Josephine Nolan	17		450	195		450	200	✓	450	300	✓	450	300	✓	460	300	✓
"	18		450			450		✓	450		✓	450		✓	450		✓
	19		450	220		450	220	✓	450	330	✓	450	330	✓	450	330	✓
	20		450			450		✓	450		✓	450		✓	450		✓
	21		450			450		✓	450		✓	450		✓	450		✓
	22		450			450		✓	450		✓	450		✓	450		✓
E45 fr lots 23 &	24		280	180		280	180	✓	280	270	✓	280	270	✓	360	270	✓
W96 fr " 23 &	24		800	315		800	315	✓	800	470	✓	800	470	✓	980	470	✓
	25		660	70		660	70	✓	660	100	✓	660	100	✓	760	100	✓
	26		480			480		✓	480		✓	480		✓	580		✓
	27		450	240		450	240	✓	450	360	✓	450	360	✓	460	360	✓
	28		450			450		✓	450		✓	450		✓	450		✓
	29		450			450		✓	450		✓	450		✓	450		✓
	30		450			450		✓	450		✓	450		✓	450		✓
	31		450			450		✓	450		✓	450	375	✓	460	460	✓
	32		450			450		✓	450		✓	450		✓	450		✓
	33		450			450		✓	450		✓	450		✓	450	830	✓
	34		450			450		✓	450		✓	450		✓	450		✓
	35		450			450		✓	450		✓	450		✓	450		✓
	36		450	55		450	55	✓	450	80	✓	450	80	✓	450	80	✓
	37		450	190		450	190	✓	450	280	✓	450	280	✓	460	280	✓
	38		450			450		✓	450		✓	450		✓	450		✓
	39		450			450		✓	450		✓	450		✓	450		✓
	40		450			450		✓	450		✓	450		✓	450		✓
	41		450	190		450	190	✓	450	280	✓	450	280	✓	450	280	✓
	42		450	180		450	180	✓	450	270	✓	450	270	✓	450	270	✓
S 1/2	43		225			225		✓	225		✓	225		✓	230		✓
N 1/2	43		225	225		225	225	✓	225	340	✓	225	340	✓	230	340	✓
	44		450			450		✓	450		✓	450		✓	450		✓
	45		450			450		✓	450		✓	450		✓	450		✓
	46		450			450		✓	450		✓	450		✓	450		✓
	47		450			450		✓	450		✓	450		✓	630		✓
	48		630			630		✓	630		✓	630		✓	760		✓

THE LAST NAME GIVEN IS THE ONE TO WHOM PROPERTY IS ASSESSED

NAME OF OWNER, At Noon on First Day in January, 1919	NAME OF OWNER, At Noon on First Day in January, 1920	NAME OF OWNER, At Noon on First Day in January, 1921	NAME OF OWNER, At Noon on First Day of January, 1922	NAME OF OWNER, At Noon on First Day of January, 1923
Daisy N. Geiger				
"				
L D Wolf				Myrtle L Griffith etal
"				
Hattie E Anderson		John H Harshaw	J M Ridpath	Florence V Del Cannon
"		"		"
Margaret M Prince		William a Shaw	W A Shaw	Wm a Shaw
"		"	"	"
James R Gage				J R Gage
"				"
Wm G Morgan	W G Morgan			
"	"			
Hattie P Belcher				Debbie D. Benedict
"				"
Mabelle J Oakley				
"				
Alexander H. Keiller		Alexander H + Anna B. Keiller		Alex H. Keiller
"		"		"
J W. Kyle	John W. Kyle		John Wilson Kyle	J. W. Kyle
"	"		W L Mary C Prince	W L Prince
Eva M Coburn	W L Prince			
Annie L Jobs				
Williams Brothers				
M. J. Perrin				
"				
"				
"				
Charles Newton	Clara E Iverson	Lucy & Lenna O Newton		Lucy + Lenna Newton
"	"	"		"
Mary B Forsyth Est				
"				
Edward O Pepoon				
"				
John H Fuller				
"				
"				
"				
"				
"				
L C Jones		Bernard Lechen		
"		"		
Emma Thompson		Maud C Blake		
"		"		
Lizzie M Hollingsworth	W H Baskerville	Wm H Baskerville		
"	"	Datia E Wilson		Datia E. Wilson
W H Baskerville		"		"
L D Wolf				Deborah H. Grady
H J Rice	W H Baskerville	Silas B Warren		Cheney H. Pearce

THE LAST VALUE GIVEN IS THE ASSESSED VALUE FOR THE PRESENT YEAR

DESCRIPTION OR BOUNDARY FOR ASSESSMENT	LOT	Block	Value of Real Estate 1919	Value of Improvements 1919	CHECK	Value of Real Estate 1920	Value of Improvements 1920	CHECK	Value of Real Estate 1921	Value of Improvements 1921	CHECK	Value of Real Estate 1922	Value of Improvements 1922	CHECK	Value of Real Estate 1923	Value of Improvements 1923	CHECK
	1	82	510			510			510			510			540		
	2	84	360			360			360			360			450		
	3		300			300			300			300			360		
	4		300			300			300			300			360		
	5		300	150		300	150		300	225		300	230		360	230	
	6		300			300			300			300			360		
	7		300	165		300	Error 1919 165		300	250		300	250		360	250	
	8		300			300			300			300			360		
	9		300			300			300			300			360		
	10		300			300			300			300			360		
	11		300			300			300			300			360		
	12		270			270			270			270			360		
	13		270			270			270			270			360		
	14		270			270			270			270			340		
	15		270			270			270			270			340		
	16		270			270			270			270			340		
	17		270			270			270			270			340		
	18		270			270			270			270			320		
	19		270	120		270	120		270	180		270	180		320	180	
	20		270			270			270			270			320		
W 65 fr lots 21 to	24		730	100		730	100		730	150		730	150		860	150	
E 40 fr of W 105 fr " 21 to	24		310	120		310	120		310	180		310	180		380	180	
E 35 fr " 21 to	24		270	100		270	100		270	150		270	150		300	150	
	25		600			600			600			600			760		
	26		480			480			480			480			580		
	27		450			450			450			450			450		
	28		450			450			450			450			450		
	29		450	310		450	310		450	460		450	460		450	460	
	30		450			450			450			450			450		
	31		480	150		480	150		480	225		480	230		450	230	
	32		480			480			480			480			450		
	33		480	180		480	180		480	270		480	270		450	270	
	34		480			480			480			480			450		
	35		480			480			480			480			450		
	36		480			480			480			480			450		
	37		480			480			480			480			450		
	38		480	390		480	390		480	580		480	580		450	580	
	39		480			480			480			480			450		
	40		480			480			480			480			450		
	41		480	210		480	210		480	310		480	310		450	310	
	42		480			480			480			480			450		
	43		480			480			480			480	40		450	40	
	44		480			480			480	40		480			450		
N 50 fr of E 100 fr lots 45 +	46		480			480			330 below			330			300		
W 40 fr lots 45 +	46		480			480			220			220			210		
W 40 ft lots 47 +	48		270	160		270	160		270	240		270	240		310	240	
W 50 fr of E 100 fr " 47 +	48		340	180		340	180		340	270		340	270		450	270	
E 50 fr " 47 +	48		450	180		450	180		860	270		860	270		970	270	

RE-SUBDIVIDED Blocks
83, 84, 85, 85 1/4, 86, 87, 88, 89, 90, 91, 92, 93, 94, + 95 — 0 — 0 — 0 — 0
Now Villa Lots

THE LAST NAME GIVEN IS THE ONE TO WHOM PROPERTY IS ASSESSED

THE LAST VALUE GIVEN IS THE ASSESSED VALUE FOR THE PRESENT YEAR

NAME OF OWNER, At Noon on First Day in January, 1919	NAME OF OWNER, At Noon on First Day in January, 1920	NAME OF OWNER, At Noon on First Day in January, 1921	NAME OF OWNER, At Noon on First Day of January, 1922	NAME OF OWNER, At Noon on First Day of January, 1923	DESCRIPTION OR BOUNDARY FOR ASSESSMENT	LOT	Block	Value of Real Estate 1919	Value of Improvements 1919	CHECK	Value of Real Estate 1920	Value of Improvements 1920	CHECK	Value of Real Estate 1921	Value of Improvements 1921	CHECK	Value of Real Estate 1922	Value of Improvements 1922	CHECK	Value of Real Estate 1923	Value of Improvements 1923	CHECK
F.W. Gaetzke		Fred W. Gaetzke			E 40 fr lots 1 to	3	96	320	170		320	120	✓	370	190	✓	320	190	✓	400	190	✓
Geo. L. MacKinnon Est		Grace G. Bradley			E 45 fr of W 100 fr " 1 to	3	96	370	120		370	120	✓	370	180	✓	370	180	✓	520	180	✓
Margaret G. Glascock					W 55 " 1 to	3		610	180		610	180	✓	610	270	✓	610	270	✓	820	270	✓
H. R. Branch	Wm R. Branch	W. R. Branch				4		330	200		330	200	✓	330	300	✓	330	300	✓	400	300	✓
"	"	"				5		330			330		✓	330		✓	330		✓	400		✓
Edgar J. Officer						6		330	120		330	120	✓	330	180	✓	330	180	✓	400	180	✓
"						7		330			330		✓	330		✓	330		✓	400		✓
Ida H. Hudson						8		330	210		330	210	✓	330	310	✓	330	310	✓	400	310	✓
"						9		330			330		✓	330		✓	330		✓	400		✓
Mary A. Richter		Grace C. Smith	H.R. White	O.O. Otis O.O. Otis		10		330			330		✓	330		✓	330		✓	320	500	✓
"		"	"	"		11		330			330		✓	330		✓	330		✓	320		✓
Jennie R. McMath						12		330			330		✓	330	50	✓	330	50	✓	320	50	✓
"						13		330			330		✓	330		✓	330		✓	360		✓
Mary A. Willett		Donald N. Carmichael				14		330	220		330	220	✓	330	330	✓	330	330	✓	400	330	✓
John Van Horn				Robt. J. & Ethel R. Watson	N ½	15		165			165		✓	165		✓	165		✓	200		✓
"				"	S ½	15		165			165		✓	165		✓	165		✓	200	230	✓
Clara L. Gray						16		330			330		✓	330		✓	330		✓	400		✓
"						17		330			330		✓	330		✓	330		✓	400		✓
Mary A. Coleman	E. L. Coleman		Edward L. Coleman	E. L. Coleman		18		330			330		✓	330		✓	330		✓	400		✓
"	"		"	"		19		330	200		330	200	✓	330	300	✓	330	300	✓	400	320	✓
Frank A. Wisler	Margaret Allen	R.A. Wylie	Robert A. Wylie			20		330			330		✓	330		✓	330		✓	400		✓
"	"	"	"			21		330	210		330	210	✓	330	310	✓	330	330	✓	400	330	✓
Elizabeth M. Brown	"	Louis F. Brown	D. Wylie	David Wylie		22		330			330		✓	330		✓	330		✓	400		✓
Jennie H. Ash	Mary R. Klumer				E 60 fr lots 23 X	24		290	140		290	140	✓	290	210	✓	290	220	✓	380	220	✓
H.E. Abbott					W 80 fr " 23 X	24		550	150		550	150	✓	550	225	✓	550	220	✓	750	220	✓
Eliza A. Dullam					E 51 ½ fr " 25 to	27		600	180		600	180	✓	600	270	✓	600	270	✓	790	270	✓
Henrietta E. Perry				Edith Hunsaker	W 41 ½ fr of 693 ft fr " 25 to	27		380	170		380	170	✓	380	250	✓	380	250	✓	520	250	✓
H.H. Baskerville		Etta Anderson	Etta Patterson	J.D. Patterson	W 46 ft " " 25 to	27		430	50		430	50	✓	430	75	✓	430	75	✓	480	80	✓
"		"	"	"		28		450	150		450	150	✓	450	225	✓	450	340	✓	450	340	✓
Ruth C. Mills						29		450			450		✓	450		✓	450		✓	450		✓
"						30		450	200		450	200	✓	450	300	✓	450	340	✓	450	340	✓
B.B. Alexander				Benj. B. Alexander		31		450			450		✓	450		✓	450		✓	450		✓
"						32		450	75		450	75	✓	450	110	✓	450	130	✓	450	130	✓
Wm. M. Herbert		R.A. Duncan		Robt A. Duncan		33		450			450		✓	450		✓	450		✓	450		✓
"		"		"		34		450			450		✓	450		✓	450		✓	450		✓
John L. Morgan						35		450	10		450	10	✓	450		✓	450		✓	450		✓
"						36		450	65		450	65	✓	450	100	✓	450	100	✓	450	100	✓
H R Branch	Wm R Branch	W. R. Branch				37		450			450		✓	450		✓	450		✓	450		✓
"	"	"				38		450			450		✓	450		✓	450		✓	450		✓
"	"					39		450			450		✓	450		✓	450		✓	450		✓
Geo N. Schiferle		R. A. Duncan		Robt A. Duncan		40		450	150		450	150	✓	450	230	✓	450	230	✓	450	230	✓
"		"		"		41		450			450		✓	450		✓	450		✓	450		✓
A.E. Adams		Caroline H. Lynn				42		450	180		450	180	✓	450	375	✓	450	380	✓	450	450	✓
"		"				43		450			450		✓	450		✓	450		✓	450		✓
W.F. Bliss						44		450	270		450	270	✓	450	450	✓	450	460	✓	450	460	✓
"						45		450			450		✓	450		✓	450		✓	450		✓
"						46		450			450		✓	450		✓						
						47		510	340		510	340	✓	570	510	✓						
						48		630			630		✓	630		✓						
			W.F. Bliss Estate Eleanor B. Bliss	Eleanor B. Bliss "	W 45 fr lots 46 to	48											540	280	✓	550	280	✓
					E 95 fr " 46 to	48											1050	240	✓	1240	240	✓

run below

THE LAST NAME GIVEN IS THE ONE TO WHOM PROPERTY IS ASSESSED

THE LAST VALUE GIVEN IS THE ASSESSED VALUE FOR THE PRESENT YEAR

NAME OF OWNER, At Noon on First Day in January, 1919	NAME OF OWNER, At Noon on First Day in January, 1920	NAME OF OWNER, At Noon on First Day in January, 1921	NAME OF OWNER, At Noon on First Day of January, 1922	NAME OF OWNER, At Noon on First Day of January, 1923	DESCRIPTION OR BOUNDARY FOR ASSESSMENT	LOT	Block	Value of Real Estate 1919	Value of Improvements 1919	CHECK	Value of Real Estate 1920	Value of Improvements 1920	CHECK	Value of Real Estate 1921	Value of Improvements 1921	CHECK	Value of Real Estate 1922	Value of Improvements 1922	CHECK	Value of Real Estate 1923	Value of Improvements 1923	CHECK
Harriet E Baldwin					E40 fr lots 1 to	4	97	480	40		480	40	✓	480	60	✓	480	60	✓	760	60	✓
H. R. Branch	Wm R. Branch	H. R. Branch			W100 fr " 1 &	2	97	850	200		850	200	✓	850	300	✓	850	300	✓	1030	300	✓
"	"	"			N10 fr of W100 fr	3		140			140		✓	140		✓	140		✓	160		✓
Elsie Branch	"	"			S15 fr of W100 fr	3		200	155		200	155	✓	200	230	✓	200	230	✓	230	230	✓
"					W100 fr	4		340			340		✓	340		✓	340		✓	380		✓
Henry D Porter			Wm Steiff			5		450			450		✓	450		✓	450		✓	500		✓
"			"			6		450			450		✓	450		✓	450		✓	500		✓
Fred A. Petersen			Jens M Jensen			7		450			450		✓	450		✓	450	450	✓	500	450	✓
"			"			8		450			450		✓	450		✓	450		✓	500		✓
Geo F Sharritt			Geo F Sharritt			9		450	345		450	245	✓	450	370	✓	450	370	✓	500	370	✓
"			"			10		450			450		✓	450		✓	450		✓	500		✓
E. S. Bogart	L M Bogart	B. O Westre		Walter B Anderson		11		450	120		450	120	✓	450	180	✓	450	180	✓	500	180	✓
"	"	"		"		12		450			450		✓	450		✓	450		✓	500		✓
Joseph E Nichols		C. F. Wallace				1		450	245		450	245	✓	450	360	✓	450	360	✓	500	360	✓
"		"				14		450			450		✓	450		✓	450		✓	500		✓
C. W. Crandall						15		450	260		450	260	✓	450	390	✓	450	390	✓	500	390	✓
"						16		450			450		✓	450		✓	450		✓	500		✓
"						17		450			450		✓	450		✓	450		✓	500		✓
Grace E Wade						18		450	180		450	180	✓	450	300	✓	450	300	✓	500	300	✓
"						19		450			450		✓	450		✓	450		✓	500		✓
Martha L Rumsmell						20		450	10		450	10	✓	450	20	✓	450	20	✓	500	20	✓
"						21		450			450		✓	450		✓	450		✓	500		✓
Robert E Gross					W 1/2 lots 22 to	24		930	120		930	120	✓	930	180	✓	930	180	✓	1100	180	✓
Craig Elkins	Ruth C. Mills				E 1/2 " 22 to	24		630	120		630	120	✓	630	180	✓	630	180	✓	740	180	✓
"	"					25		750			750		✓	750		✓	750		✓	800		✓
Ruth C Mills	"					26		600			600		✓	600		✓	600		✓	720		✓
"	"					27		540			540		✓	540		✓	540		✓	670		✓
Ehlen Land Co			Mary L Fender			28		450			450		✓	450		✓	450		✓	670		✓
"						29		450	600		450	600	✓	450	900	✓	450	900	✓	670	900	✓
Lenore Lucas		Frederick W Hogg	Fred W. Hogg			30		450			450		✓	450		✓	450		✓	670		✓
"		"	"			31		450	180		450	180	✓	450	270	✓	450	270	✓	670	270	✓
Minnie R Cameron				Albert A Wilder		32		450			450		✓	450		✓	450		✓	670		✓
"				"		33		450	120		450	120	✓	450	225	✓	450	230	✓	670	230	✓
Erick Florman			Isabel Cooper			34		450			450		✓	450		✓	450		✓	670		✓
"			"			35		450			450		✓	450		✓	450	820	✓	670	860	✓
Margaret Y Loughrean Est.						36		450			450		✓	450		✓	450		✓	670		✓
"						37		450			450		✓	450		✓	450		✓	670		✓
S. H. Hackett				Francis Kellogg & Kelly		38		450			450		✓	450		✓	450		✓	670		✓
"				"		39		450	190		450	190	✓	450	280	✓	450	280	✓	670	280	✓
Margaret A Killion						40		450			450		✓	450		✓	450		✓	670		✓
"						41		450	220		450	220	✓	450	330	✓	450	330	✓	540	330	✓
H. H. McVean Est						42		450			450		✓	450		✓	450		✓	540		✓
"						43		450			450		✓	450		✓	450		✓	500		✓
H. J. Mossholder						44		450			450		✓	450		✓	450		✓	500		✓
"					Less Alley	45	15ft	450			450		✓	450		✓	450		✓	300		✓
"						46		540			540		✓	540		✓	540		✓	450	460	✓
						47		570			570		✓	570		✓	570	20	✓	540		✓
						48		690			690		✓	690		✓	690		✓	720		✓

Index to Property in University Heights

City of San Diego, California.

Map 558 d' Homecourt

University Heights

THE LAST NAME GIVEN IS THE ONE TO WHOM PROPERTY IS ASSESSED

THE LAST VALUE GIVEN IS THE ASSESSED VALUE FOR THE PRESENT YEAR

NAME OF OWNER, At Noon on First Day in January, 1919	NAME OF OWNER, At Noon on First Day in January, 1920	NAME OF OWNER, At Noon on First Day in January, 1921	NAME OF OWNER, At Noon on First Day of January, 1922	NAME OF OWNER, At Noon on First Day of January, 1923	DESCRIPTION OR BOUNDARY FOR ASSESSMENT	LOT	Block	Value of Real Estate 1919	Value of Improvements 1919	CHECK	Value of Real Estate 1920	Value of Improvements 1920	CHECK	Value of Real Estate 1921	Value of Improvements 1921	CHECK	Value of Real Estate 1922	Value of Improvements 1922	CHECK	Value of Real Estate 1923	Value of Improvements 1923	CHECK
James Wm Russell		J. I. Williamson			Fr.	25	98	360			360		X	360		X	360		✓	540		X
Patterson Sprigg						26	98	360			360		✓	360		X	360		✓	540		✓
"						27		360			360		✓	360		X	360		✓	540		✓
"						28		360			360		✓	360		X	360		✓	580		✓
"						29		450			450		✓	450		X	450		✓	670		✓
Mrs A F Musser	Agnes F. Musser					30		420	60		420	60	X	420	90	X	420	90	✓	450	90	X
"	"					31		420			420		X	420		X	420		✓	450		X
Wm D Hall				Mary Carlysle		32		450	120		450	120	X	450	180	X	450	180	X	500	180	X
"				"		33		450			450		X	450		X	450		X	500		X
Mary Ann Hunt	Mabel G. Slocum					34		450	160		450	160	X	450	240	X	450	240	X	540	240	X
"	"					35		450			450		X	450		X	450		✓	540		X
Anna M Ridgley		Jos. Hamacher	Joe Hamacher			36		450			450		✓	450	150	X	450	300	X	540	450	X
"		"	"			37		450			450		✓	450		X	450		X	540		X
Sadie A. Glick				L. Frank & B. M. Frank		38		450			450		✓	450		✓	450		X	540	900	X
"				"		39		450			450		✓	450		✓	450		X	540		X
Ludie Frank Mills	Ludie F. Mills		Ludie Frank Mills			40		450	175		450	175	✓	450	260	X	450	260	X	540	260	X
"	"		"			41		450			450		✓	450		X	450		X	540		X
Jennie Haas	Nicholas J Biseniius	L. T. Hyman		Robert L. Donaldson		42		450	220		450	220	✓	450	330	X	450	330	X	540	330	X
"	"	"		"		43		450			450		✓	450		X	450		X	540		X
Mary C. Crower		David Hamilton	Dave Minnie Hamilton			44		450	60		450	60	✓	45	90	X	450	90	✓	540	90	✓
"		"	"			45		450			450		✓	450		X	450		✓	540		✓
J. R. Segers				Van R. Squier		46		450			450		✓	450		✓	450		✓	630		✓
"				"		47		660			660		✓	660		✓	660		✓	800		X

THE LAST NAME GIVEN IS THE ONE TO WHOM PROPERTY IS ASSESSED

NAME OF OWNER, At Noon on First Day in January, 1919	NAME OF OWNER, At Noon on First Day in January, 1920	NAME OF OWNER, At Noon on First Day in January, 1921	NAME OF OWNER, At Noon on First Day of January, 1922	NAME OF OWNER, At Noon on First Day of January, 1923
Joseph Petit				
"				
Florence Bothwell				
"				
Sam C Davis			J. C. Davis	Sam. C. Davis
"			"	"
"			Ethel A Russell	
"			"	
Lewis Brinton Est.	I. L. Brinton			Florence L. Brinton
"	"			"
"	"			"
"	"			"
Katie Wiedenhoff				
"				
"				
H. J. Mossholder				
"				
"				
Edgar H Libbey				
"				
Nora A Good				
S Russell Johnson			Edmund C Faber	
"			"	
"			"	
C. H. Houser	C. W. Houser	Chauncey W. Houser		
"	"	"		
"	"	"		
"	"	"		
"	"	"		
"	"	"		
Chas J & Margaret Leopold			Nancy D Thompson	Mrs N. D Thompson
"			"	"
Minnie J Kane				
"				
B B Rorke Est			TAX DEED	
Patterson Sprigg				
"				
"				
"				
Peter St Germain				S. D. Mortuary, Ltd
"				" "
N W Peel				
"				
Annie Rogers	Annie H Rogers			
"	"			
Ollie I. Barlow				
J. C. Draper	John C. Draper	Emma A. Maltpress		
			Mildred Buttain Est	Mildred E. Meeker

THE LAST VALUE GIVEN IS THE ASSESSED VALUE FOR THE PRESENT YEAR

DESCRIPTION OR BOUNDARY FOR ASSESSMENT	LOT	Block	Value of Real Estate 1919	Value of Improvements 1919	CHECK	Value of Real Estate 1920	Value of Improvements 1920	CHECK	Value of Real Estate 1921	Value of Improvements 1921	CHECK	Value of Real Estate 1922	Value of Improvements 1922	CHECK	Value of Real Estate 1923	Value of Improvements 1923	CHECK
	1	99	600	200		600	200	✓	600	300	✓	600	300	✓	800	300	✓
	2	99	440			440		✓	440		✓	440		✓	630		✓
	3		420			420		✓	420		✓	420		✓	450	420	✓
	4		420			420		✓	420		✓	420		✓	450		✓
	5		420	190		420	190	✓	420	280	✓	420	280	✓	450	280	✓
	6		420			420		✓	420		✓	420		✓	450		✓
	7		420	185		420	185	✓	420	270	✓	420	270	✓	450	270	✓
	8		420			420		✓	420		✓	420		✓	450		✓
	9		390			390		✓	390		✓	390		✓	450		✓
	10		390			390		✓	390		✓	390		✓	450		✓
	11		360			360		✓	360		✓	360		✓	450		✓
	12		360			360		✓	360		✓	360		✓	450		✓
	13		300	100		300	100	✓	300	150	✓	300	140	✓	460	140	✓
	14		300			300		✓	300		✓	300		✓	450		✓
	15		300			300		✓	300		✓	300		✓	360		✓
	16		300			300		✓	300		✓	300		✓	360		✓
	17		300			300		✓	300		✓	300		✓	320		✓
	18		300			300		✓	300		✓	300		✓	320		✓
	19		420	140		420	140	✓	420	210	✓	420	210	✓	540	210	✓
	20		300			300		✓	300		✓	300		✓	400		✓
	21		300	100		300	100	✓	300	150	✓	300	150	✓	360	150	✓
	22		300			300		✓	300		✓	300		✓	360		✓
	23		300	45		300	45	✓	300	70	✓	300	70	✓	360	70	✓
	24		240			240		✓	240		✓	240		✓	360		✓
	25		240			240		✓	240		✓	240		✓	270		✓
	26		240			240		✓	240		✓	240		✓	270		✓
	27		240			240		✓	240		✓	240		✓	270		✓
	28		240			240		✓	240		✓	240		✓	270		✓
	29		240			240		✓	240		✓	240		✓	360		✓
	30		360			360		✓	360		✓	360		✓	540		✓
	31		200	250		200	250	✓	200	375	✓	200	375	✓	290	380	✓
S ½	32		100			100		✓	100		✓	100		✓	150		✓
N ½	32		100	240		100	240	✓	100	360	✓	100	360	✓	150	360	✓
	33		200			200		✓	200		✓	200		✓	290		✓
	34		200			200		✓	200		✓	(200)		—	(290)		—
	35		200			200		✓	200		✓	200		✓	290		✓
	36		200			200		✓	200		✓	200		✓	290		✓
	37		200			200		✓	200		✓	200		✓	290		✓
	38		200			200		✓	200		✓	200		✓	290		✓
	39		200			200		✓	200		✓	200		✓	290		✓
	40		200			200		✓	200		✓	200		✓	290		✓
	41		200			200		✓	200		✓	200		✓	290		✓
	42		200			200		✓	200		✓	200		✓	290		✓
	43		200			200		✓	200		✓	200		✓	290		✓
	44		200			200		✓	200		✓	200		✓	290		✓
	45		200			200		✓	200		✓	200		✓	290		✓
	46		200			200		✓	200		✓	200		✓	290		✓
W. 60 ft of Lots 47 X	48		160	220		160	220	✓	160	330	✓	160	330	✓	280	330	✓
W. 30 ft of E 80 ft " 47 X	48		310	190		310	190	✓	310	280	✓	100	130	✓	180	130	✓
E. 50 ft. 47 +	48											210	150	✓	350	150	✓

THE LAST NAME GIVEN IS THE ONE TO WHOM PROPERTY IS ASSESSED

THE LAST VALUE GIVEN IS THE ASSESSED VALUE FOR THE PRESENT YEAR

NAME OF OWNER, At Noon on First Day in January, 1919	NAME OF OWNER, At Noon on First Day in January, 1920	NAME OF OWNER, At Noon on First Day in January, 1921	NAME OF OWNER, At Noon on First Day of January, 1922	NAME OF OWNER, At Noon on First Day of January, 1923	DESCRIPTION OR BOUNDARY FOR ASSESSMENT	LOT	Block	Value of Real Estate 1919	Value of Improvements 1919	CHECK	Value of Real Estate 1920	Value of Improvements 1920	CHECK	Value of Real Estate 1921	Value of Improvements 1921	CHECK	Value of Real Estate 1922	Value of Improvements 1922	CHECK	Value of Real Estate 1923	Value of Improvements 1923	CHECK
J.D.H.B. Spreckels Inv Co						1	100	210			210			210			210			270		
"						2	100	150			150			150			150			180		
"						3		150			150			150			150			130		
"						4		150			150			150			150			130		
"						5		150			150			150			150			130		
"						6		150			150			150			150			130		
"						7		150			150			150			150			130		
"						8		150			150			150			150			130		
"						9		150			150			150			150			130		
"						10		150			150			150			150			130		
"						11		150			150			150			150			130		
"						12		150			150			150			150			130		
Marion Lew				TAX DEED	F A Jackson	13		150			150			150			150		—	130		—
[illegible]				TAX DEED	"	14	1½	75			75			75			75		—	65		—
Cornelius J Hansen	Mattie C Hansen		Hugh McDonald	"		14	S½	75	145		75	145		75	210		75	210		65	210	
"	"		"	"		15		150			150			150			150			130		
Patterson Sprigg						16		150			150			150			150			130		
"						17		150			150			150			150			130		
"						18		150			150			150			150			130		
"						19		330			330			330			330			450		
"						20		210			210			210			210			180		
"						21		210			210			210			210			180		
"						22		210			210			210			210			270		
"						23		210			210			210			210			270		
"						24		210			240			210			210			270		
Walter S Hall						25		210			240			210			210			270		
"						26		210			210			210			210			270		
J A Boyd						27		210			210			210			210			320		
"						28		210			210			210			210			320		
J M Casey						29		225			225			225			225			360		
"						30		330			330			330			330			450		
The Progressive Spiritualist Church	The Harmonial Inst. for Re-Education					31		200	600		200	600		700	900		200	900		180	900	
"	"					32		200			200			200			200			180		
Joseph Petit	John Willis Ring					33		200	50		200	50		200	100		200	100		180	100	
"	"					34		200			200			200			200			180		
F W. Stebbing			Frank W Stebbing			35		200	145		200	145		200	220		200	220		180	220	
"			"			36		200			200			200			200			180		
Chas W. Pauly				John W. Ring	John W Ring	37		200			200			200			200	330		180	330	
"				"	"	38		200			200			200			200			180		
Eliza Ingalls				E.C. Wilson	E.C. Wilson	39		200	60		200	60		200	90		200	90		180	90	
"				"	"	40		200			200			200			200			180		
F.M. Randall	Francis M Randall					41		200			200			200			200			180		
"	"					42		200			200			200			200			180		
Patterson Sprigg						43		200			200			200			200			180		
"						44		200			200			200			200			180		
"						45		200			200			200			200			180		
"						46		200			200			200			200			180		
"						47		200			200			200			200			180		
"						48		200			200			260			260			220		

THE LAST NAME GIVEN IS THE ONE TO WHOM PROPERTY IS ASSESSED

THE LAST VALUE GIVEN IS THE ASSESSED VALUE FOR THE PRESENT YEAR

NAME OF OWNER, At Noon on First Day in January, 1919	NAME OF OWNER, At Noon on First Day in January, 1920	NAME OF OWNER, At Noon on First Day in January, 1921	NAME OF OWNER, At Noon on First Day of January, 1922	NAME OF OWNER, At Noon on First Day of January, 1923	DESCRIPTION OR BOUNDARY FOR ASSESSMENT.	LOT	Block	Value of Real Estate 1919	Value of Improvements 1919	CHECK	Value of Real Estate 1920	Value of Improvements 1920	CHECK	Value of Real Estate 1921	Value of Improvements 1921	CHECK	Value of Real Estate 1922	Value of Improvements 1922	CHECK	Value of Real Estate 1923	Value of Improvements 1923	CHECK
Minnie M Moore						1	101	240			240		✓	240		✓	240		✓	320		✓
H. D. Wilbur	Bessie J Liebing			Emma Hoffman Bessie J. Liebing N.8 5.17		2		200			200		✓	200		✓	200		✓	270		✓
"	"			"		3		200			200		✓	200		✓	200		✓	270	300	✓
"	"			"	N.8ft S 17ft	4		200			200		✓	200		✓	200		✓	190		✓
"	"			"		5		200			200		✓	200		✓	200		✓	270		✓
Thos & May D Walsh	Thos Walsh	Thos & Mary D. Walsh	Thos Walsh	"		6		200			200		✓	200		✓	200		✓	270		✓
"	"	"	"	"		7		200			200		✓	200		✓	200		✓	270		✓
"	"	"	"	"		8		200			200		✓	200		✓	200		✓	270		✓
"	"	"	"	"		9		200	135		200	135	✓	200	200	✓	200	270	✓	270	270	✓
Herman Schitteree						10		200			200		✓	200		✓	200		✓	270		✓
Oscar Hagopian	Kasper Ohannessian	S. Joseph	S. Joseph	Walter E. Roseman		11		200			200		✗	200		✓	200		✓	270		✓
Belle J Hilms						12		200			200		✗	200		✓	200		✓	270		✓
"			Catherine Brown	Stephen M. Brown		13		200	60		200	60	✓	200	90	✗	200	90	✗	270	90	✗
Catherine Skinner			"	"		14		200			200		✗	200		✗	200		✗	270		✗
Rachel C Hogue						15		200			200		✗	200		✗	200		✗	270		✗
H. J. Moosholder						16		200			200		✓	200		✓	200		✗	270		✗
"						17		200			200		✓	200		✓	200		✗	270		✗
"						18		200	50		200	50	✓	200	75	✗	200	90	✓	270	90	✗
"						19		320			320		✗	320		✗	320		✗	450		✗
Martha Davenport						20		240			240		✗	240		✗	240		✗	360		✗
"						21		240			240		✗	240		✗	240		✗	270		✗
A N Lowry		Elizabeth Boyle				22		240			240		✗	240		✗	240		✗	270		✗
"		"				23		240			240		✗	240		✗	240		✗	270		✗
Jules Jaussaud				Jules Jaussaud		24		240			240		✗	240		✗	240		✗	270		✗
"				"		25		240			240		✓	240		✓	240	150	✗	270	240	✗
E. J. Hammond						26		240			240		✓	240		✓	240		✗	270		✗
"						27		240			240		✓	240		✓	240	220	✗	270	220	✗
Ruth C. Mills						28		240			240		✓	240		✓	240		✗	270		✗
"						29		240	85		240	85	✓	240	120	✓	240	120	✗	320	120	✗
J. W. Saylor				James W. Saylor		30		320			320		✓	320		✓	320		✗	400		✗
"				"		31		180			180		✓	180		✗	180		✗	270		✗
"				"		32		180			180		✓	180		✗	180		✗	270		✗
Fred Siegel		Margaret M Austin	Frank M Watson			33		180	100		180	100	✗	180	150	✗	180	200	✗	270	210	✗
Jno J Hill		"	"	Clarence W. Foster		S ½	34	90			90		✗	90		✗	90		✗	135		✗
R J Maxfield						N ½	34	90			90		✗	90		✗	90		✗	135		✗
J. H. Moore	Mary E. Moore	Mary Ellen Moore				35		180	150		180	150	✗	180	225	✗	180	225	✗	270	230	✗
"	"	"				S 10ft	36	70			70		✗	70		✗	70		✗	105		✗
Minnie Cooley			Minnie E Cooley			N 15ft	36	110	140		110	140	✗	110	210	✗	110	210	✗	165	210	✗
Elizabeth M Leeper		Minnie Cooley	Minnie E Cooley			37		180			180		✗	180		✗	180		✗	270		✗
Gladys G & Clara F. McMahon	Chas Hardy	John J. Hill				38		180	30		180	30	✗	180	50	✗	180	50	✗	270	50	✗
"	"	"				39		180			180		✗	180		✗	180		✗	270		✗
						40		180			180		✗	180		✗	180		✗	270		✗
						41		180	135		180	135	✗	180	200	✗	180	200	✗	270	200	✗
						42		180			180		✗	180		✗	180		✗	270		✗
						43		180	40		180	40	✗	180	60	✓	180	60	✗	270	60	✗
						44		180			180		✗	180		✓	180		✗	270		✗
						45		180			180		✗	180		✗	180	100	✗	270	100	✗
						46		180			180		✗	180		✗	180		✗	270		✗
						47		180	120		180	130	✗	180	190	✗	180	190	✗	270	190	✗
						48		225			225		✗	225		✗	225		✗	340		✗

First Survey Recorded

THE LAST NAME GIVEN IS THE ONE TO WHOM PROPERTY IS ASSESSED

NAME OF OWNER, At Noon on First Day in January, 1919	NAME OF OWNER, At Noon on First Day in January, 1920	NAME OF OWNER, At Noon on First Day in January, 1921	NAME OF OWNER, At Noon on First Day of January, 1922	NAME OF OWNER, At Noon on First Day of January, 1923
J M Hibbs				
J H "Moore	Mary E Moore	Mary Ellen Moore		
Isabella J Mitchell				
Gilbert S Fox		Hattie B Fox		
"		"		
"		"		
"		"		
"		"		
"		"		
"		"		
H. B. Black				
"				
Isabella S. Duncan	Isabella Duncan		Edmunds A Stephens	
"	"		"	
Mary B Michel			Sidney Carson	
"			Jennette Stafford	
Joseph Michel		Pauline Fanning	Pauline Fanning	John Fanning
"		"	"	"
Mary B Michel				Mary B. Michel
"				"
"				"
"				"
"				"
"				"
"				Alfred Peter Lyons
"				Mary B. Michel
Jennie Blaine				Mary B. Michel
"				W. P. Martin
"				" Launa L Martin
Mary I Barnes				"
"				
"				
Isabella J Mitchell				
"				
Filip Affey	Marie Maybee			Mr R L Brown Louise Brown
"	"			" "
Jem Oliveri John Zollazzi			Jem Oliveri	
"			"	
"			"	Jem Oliveri und 1/2
"			"	John Zollezzi und 1/2
"			"	
"			"	
"			"	
"			"	

THE LAST VALUE GIVEN IS THE ASSESSED VALUE FOR THE PRESENT YEAR

DESCRIPTION OR BOUNDARY FOR ASSESSMENT	LOT	Block	Value of Real Estate 1919	Value of Improvements 1919	CHECK	Value of Real Estate 1920	Value of Improvements 1920	CHECK	Value of Real Estate 1921	Value of Improvements 1921	CHECK	Value of Real Estate 1922	Value of Improvements 1922	CHECK	Value of Real Estate 1923	Value of Improvements 1923	CHECK
	1	102	225			225		✓	225		✓	225		✓	360		✓
	2	102	180			180		✓	180		✓	180		✓	320		✓
	3		180			180		✓	180		✓	180	230	✓	270	230	✓
	4		180			180		✓	180		✓	180		✓	270		✓
	5		180	210		180	210	✓	180	310	✓	180	310	✓	270	310	✓
	6		180			180		✓	180		✓	180		✓	270		✓
	7		180			180		✓	180		✓	180		✓	270		✓
	8		180			180		✓	180		✓	180		✓	270		✓
	9		180			180		✓	180		✓	180		✓	270		✓
	10		180			180		✓	180		✓	180		✓	270		✓
	11		180			180		✓	180		✓	180		✓	270		✓
	12		180			180		✓	180		✓	180		✓	270		✓
	13		180			180		✓	180		✓	180		✓	270		✓
	14		180			180		✓	180		✓	180		✓	270		✓
	15		180	80		180	80	✓	180	120	✓	180	120	✓	270	120	✓
	16		180			180		✓	180		✓	180		✓	270		✓
	17		180	80		180	80	✓	180	120	✓	180	120	✓	270	120	✓
	18		180			180		✓	180		✓	180		✓	270		✓
N45ft of 19 & 20	19		300			300		✓	300	90	✓	160	380	✓ 300	210	380	✓
S 95ft of 19 & 20	20		240			240		✓	240		✓	380	340	✓ 300	510	340	✓
	21		240	250		240	250	✓	240	390	✓	240	390	✓	270	390	✓
	22		240			240		✓	240		✓	240		✓	270		✓
	23		240			240		✓	240		✓	240		✓	270		✓
	24		240	60		240	60	✓	240	90	✓	240	90	✓	270	90	✓
	25		240			240		✓	240		✓	240		✓	270		✓
	26		240			240		✓	240		✓	240		✓	270		✓
W 10 ft	27		240			240		✓	240		✓	240		✓	100		✓
S 50 ft of E 15 ft 27 & S 50 ft 28 & N 45 ft of S 95 ft of E 15 ft 27 & N 45 ft of S 95 ft 28 & N 45 ft of E 15 ft 27 & N 45 ft 28	28		240			240		✓	240		✓	240		✓	500	390	✓
	29		240	160		240	160	✓	240	240	✓	240	460	✓	320	470	✓
	30		330			330		✓	330		✓	330		✓	300	250	✓
	31		200			200		✓	200		✓	200		✓	290		✓
S½ N½	32		200	100		200	100	✓	200	150	✓	200	150	✓	290	150	✓
	33		200			200		✓	200		✓	200		✓	290		✓
	34		200			200		✓	200		✓	200		✓	290		✓
	35		200			200		✓	200		✓	200		✓	290		✓
	36		200			200		✓	200		✓	200		✓	290		✓
	37		200			200		✓	200		✓	200		✓	290		✓
	38		200			200		✓	200		✓	200		✓	290	440	✓
	39		200			200		✓	200		✓	200		✓	290		✓
	40		200	25		200	25	✓	200	40	✓	200	40	✓	290	40	✓
	41		200			200		✓	200		✓	200		✓	290		✓
	42		200			200		✓	200		✓	200		✓	290		—
	43		200			200		✓	200		✓	200		✓	290		—
Und 1/2	44		200			200		✓	200		✓	200		✓	290	Und 1/2	✓
Und 1/2	45		200			200		✓	200		✓	200		✓	290	Und 1/2	✓
	46		200			200		✓	200		✓	200		✓	290		—
	47		200			200		✓	200		✓	200		✓	350		—
	48		260			260		✓	260		✓	260		✓	400		—

21 2200 / 1100 on a line

THE LAST NAME GIVEN IS THE ONE TO WHOM PROPERTY IS ASSESSED

THE LAST VALUE GIVEN IS THE ASSESSED VALUE FOR THE PRESENT YEAR

NAME OF OWNER, At Noon on First Day in January, 1919	NAME OF OWNER, At Noon on First Day in January, 1920	NAME OF OWNER, At Noon on First Day in January, 1921	NAME OF OWNER, At Noon on First Day of January, 1922	NAME OF OWNER, At Noon on First Day of January, 1923	DESCRIPTION OR BOUNDARY FOR ASSESSMENT	LOT	Block	Value of Real Estate 1919	Value of Improvements 1919	CHECK	Value of Real Estate 1920	Value of Improvements 1920	CHECK	Value of Real Estate 1921	Value of Improvements 1921	CHECK	Value of Real Estate 1922	Value of Improvements 1922	CHECK	Value of Real Estate 1923	Value of Improvements 1923	CHECK
Lauretta Manley Boyd	Lonnie Jewel Boyd			Lonnie J. Boyd		1	103	240	160		240	160	✓	240	240	✓	240	240	✓	400	240	✓
Robt. H. Wolff	"			"		2	103	200			200		✓	200		✓	200		✓	340		✓
"						3		200			200		✓	200		✓	200		✓	290		✓
Annie Leavitt						4		200			200		✓	200		✓	200		✓	290		✓
"						5		200			200		✓	200		✓	200		✓	290		✓
Geo. De Baer						6		200			200		✓	200		✓	200		✓	290		✓
"						7		200			200		✓	200		✓	200		✓	290		✓
Robt. H. Wolff						8		200			200		✓	200		✓	200		✓	290		✓
"						9		200			200		✓	200		✓	200		✓	290		✓
"						10		200			200		✓	200		✓	200		✓	290		✓
"						11		200			200		✓	200		✓	200		✓	290		✓
Andrew W. Coil				Melvina Young		12		200	170		200	170	✓	200	250	✓	200	250	✓	290	250	✓
"				"		13		200			200		✓	200		✓	200		✓	290		✓
Ella C. Rhinehart			Frank W. Stebbins			14		200			200		✓	200		✓	200		✓	290		✓
"			"			15		200	90		200	90	✓	200	140	✓	200	140	✓	290	140	✓
Edward Thompson						16		200			200		✓	200		✓	200		✓	290		✓
E. G. Tracy	A. C. Goeddel			Albert C. Goeddel		17		200			200		✓	200		✓	200		✓	290		✓
"	"			"		18		200			200		✓	200		✓	200		✓	290		✓
Alice E. Clark	Thomas B. Liddiard		J. P. Liddiard	J. R. Liddiard		19		330	110		330	110	✓	330	160	S	330	160	S	360	160	S
"	"		"	"		20		225			225		✓	225		S	225		S	320		✓
August Schulte						21		225	130		225	130	✓	225	190	✓	225	190	✓	270	190	✓
"						22		225			225		✓	225		✓	225		✓	270		✓
"						23		225	180		225	180	✓	225	270	✓	225	270	✓	270	270	✓
"						24		225			225		✓	225		✓	225		✓	270		✓
Leonard E. Walker			John R. + Chas. H. Walker			25		225			225		✓	225		✓	225		✓	270		✓
"			"			26		225			225		✓	225		✓	225		✓	270		✓
"			"			27		225			225		✓	225		✓	225		✓	270		✓
M. A. Gibbons	Marijt A. Gibbons					28		225	50		225	50	✓	225	75	✓	225	80	✓	270	80	✓
"	"					29		225			225		✓	225		✓	225		✓	360		✓
"	"					30		225			225		✓	225		✓	225		✓	450		✓
"	"					31		210	50		210	50	✓	210	75	✓	210	80	✓	270	80	✓
Mary L. Bernard						32		210			210		✓	210		✓	210		✓	270		✓
"						33		210	70		210	70	✓	210	100	✓	210	100	✓	270	100	✓
Margaret L. Phelps						34		210			210		✓	210		✓	210		✓	270		✓
"						35		210	10		210	10	✓	210	NV	X	210		✓	270		✓
Robert I. Dowkes	Ruth M. Dowkes		Ruth W. Brewster	Phyllis Dowkes		36		210			210		✓	210		✓	210		✓	270		✓
"	"		"	"		37		210			210		✓	210		✓	210		✓	270		✓
John Zwicker				C. W. Bayless W. L. Bayless		38		210			210		✓	210		✓	210		✓	270		✓
"				" "		39		210			210		✓	210		✓	210		✓	270		✓
John I. Hayden			John A. Mackey S. ½			40		210			210		✓	210		✓	210		✓	270		✓
"			Jno. C. Clanton "			41		210			210		✓	210		✓	210		✓	270		✓
"			"			42		210			210		✓	210		✓	210		✓	270		✓
"			John A. Schwab S. ½			43		210			210		✓	210		✓	210	255	✓	270	250	✓
"			Jarvin L. Hart N ½	Ira A. Livingston and L. Livingston	N ½	44	S ½ N ½	210			210		✓	210		✓	105		✓	135		✓
"			"	" "		45		210			210		✓	210		✓	210	255	✓	270	250	✓
						46		210			210		✓	210		✓	210	255	✓	270	250	✓
						47	S ½ N ½	210			210		✓	210		✓	105		✓	160		✓
						48		270			270		✓	270		✓	270	255	✓	360	250	✓

THE LAST NAME GIVEN IS THE ONE TO WHOM PROPERTY IS ASSESSED

THE LAST VALUE GIVEN IS THE ASSESSED VALUE FOR THE PRESENT YEAR

NAME OF OWNER, At Noon on First Day in January, 1919	NAME OF OWNER, At Noon on First Day in January, 1920	NAME OF OWNER, At Noon on First Day in January, 1921	NAME OF OWNER, At Noon on First Day of January, 1922	NAME OF OWNER, At Noon on First Day of January, 1923
J D & A B Sprecklels Sug. Co.		"		
"				
"				
S. D. Electric Ry Co.		J D & A B Sprecklels Sug Co.		
J D & A B Sprecklels Sug Co.		"		
"				
"				
"	

THE LAST NAME GIVEN IS THE ONE TO WHOM PROPERTY IS ASSESSED

NAME OF OWNER, At Noon on First Day in January, 1919	NAME OF OWNER, At Noon on First Day in January, 1920	NAME OF OWNER, At Noon on First Day in January, 1921	NAME OF OWNER, At Noon on First Day of January, 1922	NAME OF OWNER, At Noon on First Day of January, 1923
Robt. Liljegren				
"				
J N Stewart				
"				
Joseph L. Foster	Joseph Foster			
John B Kueny	"			Jos. Kueny Jos Kueny
"				" "
"				" "
"				" "
Geo Mitchell				
"				
M. L. Parrotte				
"				
"				
"				
C E Elliott			Clyde E Elliott	
"			"	
Geo E. Rossman				
"				
Alfred Hatch Brown				S. B. Mobley S B Mobley
"				"
Daisy M. Thomas			Levi E Knudsen	L. E. Knudsen
"			"	"
Carrie H. Perkins Est				Daniel H. Perkins
"				"
"				"
E. J. Hammond				
"				
"				
R B Coleman				
"				
Alice Cave & Helen Welbur	Maurice Haydis			
"	"			
Robt. Liljegren				
"				
Geo V. Kidd	"			
"				
Mrs B. Reames	James Kaye			Katherine ~~Strickland~~ Hart
"	"			"
H. D Crosby	Alice B Crosby			Fred E. Frey
"	"			" "
"	"			Alice B. Crosby
"	"			"
Lydia C Kyle		Earl Kyle		Earl F Kyle
"		"		"
Mary E Knight			J. Michel	Jos S. Michel
"			"	"

THE LAST VALUE GIVEN IS THE ASSESSED VALUE FOR THE PRESENT YEAR

DESCRIPTION OR BOUNDARY FOR ASSESSMENT	LOT	Block	Value of Real Estate 1919	Value of Improvements 1919	CHECK	Value of Real Estate 1920	Value of Improvements 1920	CHECK	Value of Real Estate 1921	Value of Improvements 1921	CHECK	Value of Real Estate 1922	Value of Improvements 1922	CHECK	Value of Real Estate 1923	Value of Improvements 1923	CHECK
	1	105	210			210			210			210			320		
	2	105	150			150			150			150			270		
	3		150	70		150	70		150	100		150	100		220	100	
	4		150			150			150			150			220		
	5		150			150			150			150			220		
	6		150			150			150			150			220		
	7		150			150			150			150			220		
	8		150			150			150			150			220		
	9		150			150			150			150			220		
	10		150			150			150			150			220		
	11		150			150			150			150			220		
	12		150			150			150			150			220		
	13		150			150			150			150			220		
	14		150			150			150			150			220		
	15		150			150			150			150			220		
	16		150			150			150			150			220		
	17		150			150			150			150			220		
	18		150			150			150			150			220		
	19		300			300			300			300			400		
	20		210			210			210			210			320		
	21		210	160		210	160		210	240		210	240		270	240	
	22		210			210			210			210			270		
	23		210			210			210			210			270		
	24		210			210			210			210			270		
	25		210			210			210			210			270		
	26		210			210			210			210			270		
	27		210			210			210			210			270		
	28		210			210			210			210			270		
	29		210			210			210			210			320		
	30		360			360			360			360			400		
	31		180			180			180			180			270		
	32		180			180			180			180			270		
	33		180			180			180			180			270		
	34		180			180			180			180			270		
	35		180	140		180	140		180	210		180	210		270	210	
	36		180			180			180			180			270		
	37		180	85		180	85		180	130		180	130		270	130	
	38		180			180			180			180			270		
	39		180			180			180			180			270	300	
	40		180			180			180			180			270		
	41		180			180			180			180			270		
	42		180			180			180			180			270		
	43		180			180			180			180			270		
	44		180			180			180			180			270		
	45		180			180			180			180			270		
	46		180			180			180			180			270		
	47		180	85		180	85		180	140		180	140		320	140	
	48		260			260			260			260			360		

THE LAST NAME GIVEN IS THE ONE TO WHOM PROPERTY IS ASSESSED

THE LAST VALUE GIVEN IS THE ASSESSED VALUE FOR THE PRESENT YEAR

NAME OF OWNER, At Noon on First Day in January, 1919	NAME OF OWNER, At Noon on First Day in January, 1920	NAME OF OWNER, At Noon on First Day in January, 1921	NAME OF OWNER, At Noon on First Day of January, 1922	NAME OF OWNER, At Noon on First Day of January, 1923	DESCRIPTION OR BOUNDARY FOR ASSESSMENT	LOT	Block	Value of Real Estate 1919	Value of Improvements 1919	CHECK	Value of Real Estate 1920	Value of Improvements 1920	CHECK	Value of Real Estate 1921	Value of Improvements 1921	CHECK	Value of Real Estate 1922	Value of Improvements 1922	CHECK	Value of Real Estate 1923	Value of Improvements 1923	CHECK
Conrad Scheel						1	166	225			225		X	275		✓	225		X	320		
" Annie P Hodges						2	166	180			180		X	330		✓	180		X	270		
"						3		180			180		X	180		✓	180		X	220		
V.A. Hart						4		180			180		X	180		✓	180		X	220		
" James H. Fulton				J W Fulton		5		180			180		X	180		✓	180		X	220		
"				"		6		180			180		X	180		✓	180		X	220		
Issalina Abbott						7		180			180		X	180		✓	180		X	220		
" Jennie King Stewart & Agnes King Buckley				Jennie K. Stewart & Agnes King Beckley		8		180			180		X	180		✓	180		X	220		
"				"		9		180			180		X	180		X	180		X	220		
Louis B. Saum		Mary M Goodwin				10		180			180		X	180		X	180		X	220		
"		"				11		180			180		X	180		X	180		X	220		
Jennie & Jessie Brown	Arthur B. Brown					12		180			180		X	180		✓	180		X	220		
"	"					13		180			180		X	180		✓	180		X	220		
Sophia A Remondini				Mary J Harbison Harbison		14		180			180		X	180		✓	180		X	220		
"				"		15		180			180		X	180		✓	180		X	220		
Jas Nausbaum				Jas. Nusbaum		16		180			180		X	180		✓	180		X	220		
"						17		180			180		X	180		✓	180		X	220		
"						18		180			180		X	180		✓	180		X	220		
"						19		330			330		X	330		✓	330		X	400		
						20		225			225		X	275		✓	225		X	320		
						21		210			210		X	210		✓	210		X	270		
						22		210			210		X	210		✓	210		X	270		
Mabel D Cozad	Mabel D Cozad					23		210	100		210	100	X	210	150	✓	210	150	X	270	150	X
"	"					24		210			210		X	210		✓	210		X	270		X
Georgie Geerken						25		210			210		X	210		X	210		X	270		X
"			James F O'Donnell			26		210			210		X	210		X	210		X	270		X
Bella W Tyler			"			27		210			210		X	210		✓	210		X	270		X
" James Jefferson						28		210			210		X	210		✓	210		X	270		X
" Frank Benkert						29		225			225		X	225		✓	225		X	320		X
"						30		315			315		X	315		✓	315		X	360		X
A.J. Randall						31		170			170		X	170		X	170		X	220		X
"						32		170			170		X	170		X	170		X	220		X
H. S Hellyer			Otto E & Wilhelmina Geiselman	Otto E & Wilhelmina Geiselmann		33		170			170		X	170		X	170		X	220		X
"			"	"		34		170			170		X	170		X	170		X	220		X
"			"	Otto E & Wilhelmina Geisel		35		170	90		170	90	X	170	130	X	170	150	X	220	150	X
"			"	"		36		170			170		X	170		X	170		X	220		X
Y. S Hannon				Camilia Lee Camilia Lee		37		170	40		170	40	X	170	60	X	170	60	X	220	60	X
"				"		38		170			170		X	170		X	170		X	220		X
"				Rose Newman		39		170			170		X	170		✓	170	20	X	220	300	X
"				"		40		170			170		X	170		✓	170		X	220		X
Chas Book printer						41		170			170		X	170		✓	170		X	220	440	X
"						42		170			170		X	170		✓	170		X	220		X
Carrie W. Perkins Est				Jas. D. Kaye Jas D Kaye		43		170			170		X	170		X	170		X	220		X
"				"		44		170			170		X	170		X	170		X	220		X
"				J.D. Kaye		45		170			170		X	170		✓	170		X	220		X
"				"		46		170			170		X	170		✓	170		X	220		X
						47		170			170		X	170		✓	170		X	270	360	X
						48		240			240		X	240		✓	240		X	320		X

THE LAST NAME GIVEN IS THE ONE TO WHOM PROPERTY IS ASSESSED

NAME OF OWNER, At Noon on First Day in January, 1919	NAME OF OWNER, At Noon on First Day in January, 1920	NAME OF OWNER, At Noon on First Day in January, 1921	NAME OF OWNER, At Noon on First Day of January, 1922	NAME OF OWNER, At Noon on First Day of January, 1923
Albert Mueller	Annie Mueller	Albert Mueller		
"	"	"		
George G Henry				
"				
M Hall				
Julia H. Engebretsen	John Engebretsen			
"	"			
A H Kayser				
"				
Ella M. Robinson			Eva Howard	
"			"	
"			"	
"			"	
Pedro Valerino	Pedro Villarino	Paula Villarino		
"	"			
Jeff Goodwin		Jefferson Goodwin Est		
"		"		
E. B Cheney				M. Hall
"				"
Pearl F. Handley				
"				
Sarah A Hall				
"				
C. Wohlbruck			Carolina Wohlbruck	
"			"	
"			"	
"			"	
"			"	
H. D. Smith				
"				
Nellie Pfister				
"				
James Lair	James Lair Agt.	A. R. Ortega	A. R. Ortega	A. R. Ortega
"	"	"		"
H. M. Nicklass	Julia Nicklass			
"	"			
Ada L. Fyffe		Barbara Leonhardt		C. R. Hubbell Hubbell
"		"		"
P. G. Atkinson			Arthur Dorey	A. Dorey
"			"	"
Charles C Free				
"				
Albert Mueller	Annie Mueller	Albert Mueller		
"	"	"		
"	"	"		
"	"	"		
Sallie Simmons et al				
"				

THE LAST VALUE GIVEN IS THE ASSESSED VALUE FOR THE PRESENT YEAR

DESCRIPTION OR BOUNDARY FOR ASSESSMENT	LOT	Block	Value of Real Estate 1919	Value of Improvements 1919	CHECK	Value of Real Estate 1920	Value of Improvements 1920	CHECK	Value of Real Estate 1921	Value of Improvements 1921	CHECK	Value of Real Estate 1922	Value of Improvements 1922	CHECK	Value of Real Estate 1923	Value of Improvements 1923	CHECK
	1	107	225			225		✓	225		✓	225		✓	320		✓
	2	107	160			160		✓	160		✓	160		✓	270		✓
	3		160			160		✓	160		✓	160		✓	220		✓
	4		160			160		✓	160		✓	160		✓	220		✓
	5		160			160		✓	160		✓	160		✓	220		✓
	6		160			160		✓	160		✓	160		✓	220		✓
	7		160			160		✓	160		✓	160		✓	220		✓
	8		160			160		✓	160		✓	160		✓	220		✓
	9		160			160		✓	160		✓	160		✓	220		✓
	10		160			160		✓	160		✓	160		✓	220		✓
	11		160			160		✓	160		✓	160		✓	220		✓
	12		160			160		✓	160		✓	160		✓	220		✓
	13		160			160		✓	160		✓	160		✓	220		✓
	14		160			160		✓	160		✓	160		✓	220		✓
	15		160	25		160	25	✓	160	40	✓	160	40	✓	220	40	✓
	16		160			160		✓	160		✓	160		✓	220		✓
	17		160	30		160	30	✓	160	40	✓	160	40	✓	220	40	✓
	18		160			160		✓	160		✓	160		✓	220		✓
	19		300			300		✓	300		✓	300		✓	360		✓
	20		180			180		✓	180		✓	180		✓	320		✓
	21		180			180		✓	180		✓	180		✓	270		✓
	22		180			180		✓	180		✓	180		✓	270		✓
	23		180			180		✓	180		✓	180		✓	270		✓
	24		180			180		✓	180		✓	180		✓	270		✓
	25		180			180		✓	180		✓	180		✓	270		✓
	26		180			180		✓	180		✓	180		✓	270		✓
	27		180			180		✓	180		✓	180		✓	270		✓
	28		180			180		✓	180		✓	180		✓	270		✓
	29		180			180		✓	180		✓	180		✓	320		✓
	30		310			310		✓	310		✓	310		✓	360		✓
	31		170			170		✓	170		✓	170		✓	220		✓
	32		170			170		✓	170		✓	170		✓	220		✓
	33		170	15		170	15	✓	170	20	✓	170	20	✓	220	260	✓
	34		170			170		✓	170		✓	170		✓	220		✓
	35		170			170		✓	170	60	✓	170	60	✓	220	90	✓
	36		170			170		✓	170		✓	170		✓	220		✓
	37		170			170		✓	170		✓	170		✓	220		✓
	38		170			170		✓	170		✓	170		✓	220		✓
	39		170	60		170	60	✓	170	gone	✓	170	200	✓	220	200	✓
	40		170			170		✓	170		✓	170		✓	220		✓
	41		170			170		✓	170		✓	170		✓	220		✓
	42		170			170		✓	170		✓	170		✓	220		✓
	43		170			170		✓	170		✓	170		✓	220		✓
	44		170			170		✓	170		✓	170		✓	220		✓
	45		170			170		✓	170		✓	170		✓	220		✓
	46		170	65		170	65	✓	170	100	✓	170	100	✓	220	100	✓
	47		170			170		✓	170		✓	170		✓	270		✓
	48		225			225		✓	225		✓	225		✓	320		✓

THE LAST NAME GIVEN IS THE ONE TO WHOM PROPERTY IS ASSESSED

NAME OF OWNER, At Noon on First Day in January, 1919	NAME OF OWNER, At Noon on First Day in January, 1920	NAME OF OWNER, At Noon on First Day in January, 1921	NAME OF OWNER, At Noon on First Day of January, 1922	NAME OF OWNER, At Noon on First Day of January, 1923
Ethel Perley				
"				
A. W. Bryant				
"				
J. E. Burke				M. Y. Haggerty
"				"
Austin Inv. Co. of S.D.	Ernest F. La Freane	A. C. Davis		
"	"	"		
"	Western Inv. Co. of S.D.	"		
"		"		
William Cossairt	Daisy E. Anderson			Florence B. Hurd & Wife
"				"
Marcelina Cisneros				
"				
Birdie D. Blackwell			Florence B. Hurd	Luade Minor & Minor
"			"	"
W. J. Callaway				
"				
Noah S. Biddle		Noah Samuel Biddle	Noah S. Biddle	W. C. Bixby & Beat
"		"	"	"
Mary Alice Keiper			Geo. W. Gray	
"			"	
Mary E. Mannix			W. M. Youmans	O. K. Wilson
"			"	"
"			"	"
"			"	"
"			"	"
"			"	"
"			"	"
"			"	"
"			"	"
"			"	"
Grace E. Boyington				
"				
Austin Inv. Co. of S.D.			J. R. Palmer	Jabez R. Palmer
"			"	"
Central Mortgage & Inv. Co.			Carrie Friedgen	
"			"	
Mary Jackson	Mary A. Jackson			Mary Jackson
"	"			"
Austin Inv. Co. of S.D.		Encarnacion Gonzales 1st		E. Gonzales, Est
"		"		"
Leon H. Curtis				
"				
Herman Mehl				
"				
Western Investment Co. of S.D.				WESTERN INVESTMENT CO. (B)
"				"
John Burns				
"				

THE LAST VALUE GIVEN IS THE ASSESSED VALUE FOR THE PRESENT YEAR

DESCRIPTION OR BOUNDARY FOR ASSESSMENT	LOT	Block	Value of Real Estate 1919	Value of Improvements 1919	CHECK	Value of Real Estate 1920	Value of Improvements 1920	CHECK	Value of Real Estate 1921	Value of Improvements 1921	CHECK	Value of Real Estate 1922	Value of Improvements 1922	CHECK	Value of Real Estate 1923	Value of Improvements 1923	CHECK
	1	108	200			200			200			200			320		
	2	108	160			160			160			160			270		
	3		160			160			160			160			220		
	4		160			160			160			160			220		
	5		160			160			160			160			220		
	6		160			160			160			160			220		
	7		160			160			160			160			220		
	8		160			160			160			160			220		
	9		160			160			160			160			220		
	10		160			160			160			160			220		
	11		160	30		160	30		160	50		160	50		220	50	
	12		160			160			160			160			220		
	13		160	20		160	20		160	30		160	30		220	30	
	14		160			160			160			160			220		
	15		160	50		160	50		160	75		160	80		220	100	
	16		160			160			160			160			220		
	17		160			160			160			160			220		
	18		160			160			160			160			220		
	19		310			310			310			310			360		
	20		225			225			225			225			320		
	21		210			210			210			210			270		
	22		210			210			210			210			270		
	23		210			210			210			210			270		
	24		210			210			210			210			270		
	25		210			210			210			210			270		
	26		210			210			210			210			270		
	27		210			210			210			210			270		
	28		210			210			210			210			270		
	29		210			210			270			210			320		
	30		310			310			310			310			460		
	31		140			140			140			140			220		
	32		140			140			140			140			220		
	33		140			140			140			140			220		
	34		140			140			140			140			220		
	35		140			140			140			140			220		
	36		140			140			140			140			220		
	37		140			140			140			140			220		
	38		140			140			140			140			220		
	39		140			140			140			140			220		
	40		140			140			140			140			220		
	41		140			140			140			140			220		
	42		140			140			140			140			220		
	43		140			140			140			140			220		
	44		140			140			140			140			220		
	45		140			140			140			140			220		
	46		140			140			140			140			220		
	47		140			140			140			140			270		
	48		180			180			180			180			320		

THE LAST NAME GIVEN IS THE ONE TO WHOM PROPERTY IS ASSESSED

NAME OF OWNER, At Noon on First Day in January, 1919	NAME OF OWNER, At Noon on First Day in January, 1920	NAME OF OWNER, At Noon on First Day in January, 1921	NAME OF OWNER, At Noon on First Day of January, 1922	NAME OF OWNER, At Noon on First Day of January, 1923
Southwestern Investment Co			Modesto Realty Co	
"			"	
L C Garlock				
"				
F. H. Beckett				
"				
B. Hefti				
"				
"				
Elizabeth Bohren				
"				
Valeriano Ramos		V. Ramos		
"		"		
Richard Sage Pierce				Richard S Pierce
Elizabeth McLaughlin				
"				
Mrs A C Gregory				
Della B Drake				
Cora N Coates			Cora N Coates	
"			"	
H. A. Deacon			"	
"			"	
"		H A Deacon	"	
"		"	"	
"		"	"	
"		"	"	
Southwestern Inv Co		Joseph Caplin		
"		"		
James Wm Russell				
"				
Geo M Hawley Inv Co				Annie A. Golden
"				"
Antoinette Bourke			James F. O. Donnell	Marcus L. Lindeberg
"			"	"
Southern Title Guaranty Co	R E Smith Agt		Edwin Gidding Est R E Smith Agt	
"	"		"	"
Mrs L M. Bridwell	Lula M Bridwell	L M Bridwell	Mrs L M Baldwell	
"	"	"	"	
E. J. Henning Agt				
"				
Geo M Hawley Inv Co				
Grover J Willis				Thalia G. Kelley Thalia G Kelly
"				"
"				"
"				"
Delia Ford				
C M Alley				
"				

THE LAST VALUE GIVEN IS THE ASSESSED VALUE FOR THE PRESENT YEAR

DESCRIPTION OR BOUNDARY FOR ASSESSMENT	LOT	Block	Value of Real Estate 1919	Value of Improvements 1919	CHECK	Value of Real Estate 1920	Value of Improvements 1920	CHECK	Value of Real Estate 1921	Value of Improvements 1921	CHECK	Value of Real Estate 1922	Value of Improvements 1922	CHECK	Value of Real Estate 1923	Value of Improvements 1923	CHECK
	1	109	170			170			170			170			270		
	2	109	140			140			140			140			220		
	3		140			140			140			140			180		
	4		140			140			140			140			180		
	5		140			140			140			140			180		
	6		140			140			140			140			180		
	7		140			140			140			140			180		
	8		140			140			140			140			180		
	9		140			140			140			140			180		
	10		140			140			140			140			180		
	11		140			140			140			140			180		
	12		140			140			140			140			180		
	13		140			140			140			140			180		
	14		140			140			140			140			180		
	15		140			140			140			140			180		
	16		140			140			140			140			180		
	17		140			140			140			140			180		
	18		140			140			140			140			180		
	19		310	365		310	265		310	400		310	400		450	400	
	20		210			210			210			210			320		
	21		210			210			210			210			270		
	22		210			210			210			210	20		270	20	
	23		210			210			210			210			270		
	24		210			210			210			210			270	560	
	25		210			210			210			210			270		
	26		210			210			210			210			270		
	27		210			210			210			210			270		
	28		210			210			210			210			270		
	29		225			225			225			225			320		
	30		310			310			310			310			450		
	31		140			140			140			140			180		
	32		140			140			140			140			180		
	33		140			140			140			140			180		
	34		140			140			140			140			180		
	35		140			140			140			140			180		
	36		140			140			140			140			180		
	37		140	60		140	60		140	90		140	90		180	120	
	38		140			140			140			140			180	90	
	39		140			140			140			140			180		
	40		140			140			140			140			180		
	41		140			140			140			140			180		
	42		140			140			140			140			180		
	43		140			140			140			140			180		
	44		140			140			140			140			180		
	45		140			140			140			140			180		
	46		140			140			140			140			180		
	47		140			140			140			140			220		
	48		200			200			200			200			270		

THE LAST NAME GIVEN IS THE ONE TO WHOM PROPERTY IS ASSESSED

THE LAST VALUE GIVEN IS THE ASSESSED VALUE FOR THE PRESENT YEAR

NAME OF OWNER, At Noon on First Day in January, 1919	NAME OF OWNER, At Noon on First Day in January, 1920	NAME OF OWNER, At Noon on First Day in January, 1921	NAME OF OWNER, At Noon on First Day of January, 1922	NAME OF OWNER, At Noon on First Day of January, 1923	DESCRIPTION OR BOUNDARY FOR ASSESSMENT	LOT	Block	Value of Real Estate 1919	Value of Improvements 1919	CHECK	Value of Real Estate 1920	Value of Improvements 1920	CHECK	Value of Real Estate 1921	Value of Improvements 1921	CHECK	Value of Real Estate 1922	Value of Improvements 1922	CHECK	Value of Real Estate 1923	Value of Improvements 1923	CHECK
A. Harry Morris	A.H. Morris					1	110	200			200		X	700		✓	200		X	270		✓
"	"					2	110	140			140		X	140		✓	140		X	220		✓
"	"					3		140			140		X	140		✓	140		X	180		✓
"	"					4		140			140		X	140		✓	140		X	180		✓
Ed Fletcher						5		140			140		✓	140		✓	140		X	180		✓
"						6		140			140		✓	140		✓	140		X	180		✓
"						7		140			140		✓	140		✓	140		X	180		✓
M W. Hackaday						8		140			140		✓	140		✓	140		X	180		✓
"						9		140			140		✓	140		✓	140		X	180		✓
Western Inv Co of S.D.					WESTERN INVESTMENT CO.	10		140			140		✓	140		✓	140		X	180		✓
"					"	11		140			140		✓	140		✓	140		X	180		✓
R. J. Ayala		Ramon J. Ayala	Rufus W Smith			12		140			140		X	140		X	140		X	180		X
Maria P.O'Brien						13		140			140		✓	140		✓	140		X	180		✓
"						14		140			140		✓	140		✓	140		X	180		✓
A Harry Morris	A H Morris					15		140			140		X	140		X	140		X	180		X
"	"					16		140			140		X	140		X	140		X	180		X
Simon Vander Zee		Raymond W. Daugherty		R. W. Dougerty		17		140	25		140	45	X	140	70	X	140	80	X	180	80	X
"		"		"		18		140			140		X	140		X	140		X	180		X
James Wm Russell						19		300			300		X	300		✓	300		✓	450		✓
"						20		240			240		X	240		✓	240		✓	360		✓
Geo A. Blackwell						21		240			240		X	240		X	240		✓	320		X
"						22		240			240		X	240		X	240		✓	320		X
Leah Bessemyer			M.L. Hampson	Harry L. Hampson		23		240			240		✓	240		✓	240	150	X	320	150	X
"			"	"		24		240			240		✓	240		✓	240		X	320		X
Western Inv Co of S.D.				Western Inv Co		25		240			240		✓	240		✓	240		✓	320		✓
"				Emil Klicka		26		240			240		✓	240		✓	240		✓	320		✓
"				"		27		240			240		✓	240		✓	240		✓	320		✓
James Wm Russell				W. E. Best		28		240			240		✓	240		✓	240		✓	320		✓
"				"		29		240			240		X	240		✓	240		X	360		X
Mabel E Williams	E.A. Edmonds			J. N. Holland J.N. Holland		30		390			390		X	390		✓	390		X	540		X
"	"			"		31		160			160		X	160		✓	160		X	180		X
Lizzie Keenan Garra						32		160			160		X	160		✓	160		X	180		X
"						33		160			160		✓	160		X	160		X	180		X
Peter Block						34		160			160		✓	160		X	160		X	180		X
"						35		160			160		✓	160		✓	160		X	180		X
P.N. Benson						36		160			160		✓	160		✓	160		X	180		X
"						37		160			160		✓	160		X	160		X	180		X
Pacific Building Co			Laura Cruce			38		160			160		X	160		X	160		X	180		X
"			"			39		160			160		X	160		X	160		X	180		X
Louise Gay Pajon						40		160			160		X	160		X	160		X	180		X
"						41		160			160		✓	160		✓	160		X	180		X
Ada L Fyffe						42		160			160		✓	60		✓	160		X	180		X
"						43		160			160		X	160		X	160		X	180		X
E.H. Dick						44		160			160		X	160		X	160		X	180		X
"						45		160			160		✓	160		X	160		X	180		X
C.L. Tilden			Nella M. Tilden			46		160			160		✓	160		X	160		X	180		X
"						47		160			160		✓	160		✓	160		X	220		X
						48		200			200		✓	200		✓	200		X	270		X

THE LAST NAME GIVEN IS THE ONE TO WHOM PROPERTY IS ASSESSED

NAME OF OWNER, At Noon on First Day in January, 1919	NAME OF OWNER, At Noon on First Day in January, 1920	NAME OF OWNER, At Noon on First Day in January, 1921	NAME OF OWNER, At Noon on First Day of January, 1922	NAME OF OWNER, At Noon on First Day of January, 1923
Mamie Leigner		J. J. Leigner	Francois J Leigner	Mamie E. Leigner
"		"	"	"
"		"	"	"
D Salgado				
"				
M O Castro			D Gradias	
"			"	
Harry N Hunter			C B Hunter	
"			"	
H. R Fitzpatrick		James Wm Russell		James Fitzpatrick
Carl L Setchell				
Nannie Setchell				
"				
Cora L Setchell			Cora L. Setchell	
"			Cora L. Setchell	
"			"	
Wilfred R Jones				
"				
James Wm. Russell		TAX DEED	James F O Donnell	
"		TAX DEED	"	
"		James Wm Russell		
"		"		
J A. Boleyn				
"				
J L Laws				
"				
"				
James Allan Young				
"				
A E Pohle	Edward T. Schneider			
"	"			
M Cescua				
"				
P A. & L G. Coppard		Gabriel Galindo		
"		"		
"		P A & L G Coppard	C C. Hare	
"		"	"	
C C Hare			"	
"			"	
James P Conway				
"				
L S Rosenberger			J W & Jennie E Smith	L. M. Stoll M. P. Tait
"			"	" "
Genevieve Fortier				
"				
John J Young			Elizabeth Young	Elizabeth Gardner
"			"	"

THE LAST VALUE GIVEN IS THE ASSESSED VALUE FOR THE PRESENT YEAR

DESCRIPTION OR BOUNDARY FOR ASSESSMENT	LOT	Block	Value of Real Estate 1919	Value of Improvements 1919	CHECK	Value of Real Estate 1920	Value of Improvements 1920	CHECK	Value of Real Estate 1921	Value of Improvements 1921	CHECK	Value of Real Estate 1922	Value of Improvements 1922	CHECK	Value of Real Estate 1923	Value of Improvements 1923	CHECK
	1	111	240	20		210	20	✓	210	30	✓	210	40	✓	270		✓
	2	111	160			160		✓	150		✓	160		✓	220	40	✓
	3		160			160		✓	150		✓	160		✓	180		✓
	4		160	65		160	65	✓	150	90	✓	160	90	✓	180	90	✓
	5		160			160		✓	150		✓	160		✓	180		✓
	6		160	15		160	15	✓	150	20	✓	160	20	✓	180	20	✓
	7		160			160		✓	150		✓	160		✓	180		✓
	8		160			160		✓	150		✓	160		✓	180		✓
	9		160			160		✓	150		✓	160		✓	180		✓
	10		160			160		✓	150		✓	160		✓	180		✓
	11		160			160		✓	150		✓	160		✓	180		✓
	12		160			160		✓	150		✓	160		✓	180		✓
	13		160			160		✓	150		✓	160		✓	180		✓
	14		160			160		✓	150		✓	160		✓	180		✓
	15		160			160		✓	150		✓	160		✓	180		✓
	16		160			160		✓	150		✓	160		✓	180		✓
	17		160			160		✓	150		✓	160		✓	180		✓
	18		160			160		✓	150		✓	160		✓	180		✓
	19		375			375		✓	375		-	375		✓	540		✓
	20		240			240		✓	240		-	240		✓	360		✓
	21		240			240		✓	240		✓	240		✓	320		✓
	22		240			240		✓	240		✓	240		✓	320		✓
	23		240			240		✓	240		✓	240		✓	320		✓
	24		240			240		✓	240		✓	240		✓	320		✓
	25		240			240		✓	240		✓	240		✓	320		✓
	26		240			240		✓	240		✓	240		✓	320		✓
	27		240			240		✓	240		✓	240		✓	320		✓
	28		240			240		✓	240		✓	240		✓	320		✓
	29		240			240		✓	240		✓	240		✓	360		✓
	30		330			330		✓	330		✓	330		✓	450		✓
	31		170			170		✓	170		✓	170		✓	180		✓
	32		170			170		✓	170		✓	170	20	✓	180	20	✓
	33		170	95		170	95	✓	170	130	✓	170	130	✓	180	130	✓
	34		170			170		✓	170		✓	170		✓	180		✓
	35		170			170		✓	170	20	✓	170	130	✓	180	130	✓
	36		170			170		✓	170		✓	170		✓	180		✓
	37		170			170		✓	170		✓	170		✓	180		✓
	38		170			170		✓	170		✓	170		✓	180		✓
	39		170	15		170	15	✓	170	20	✓	170	20	✓	180	20	✓
	40		170			170		✓	170		✓	170		✓	180		✓
	41		170			170		✓	170		✓	170		✓	180		✓
	42		170			170		✓	170		✓	170		✓	180		✓
	43		170			170		✓	170		✓	170		✓	180		✓
	44		170			170		✓	170		✓	170		✓	180		✓
	45		170			170		✓	170		✓	170		✓	180		✓
	46		170			170		✓	170		✓	170		✓	180		✓
	47		170			170		✓	170		✓	170		✓	220		✓
	48		210			210		✓	210		✓	210		✓	270		✓

THE LAST NAME GIVEN IS THE ONE TO WHOM PROPERTY IS ASSESSED

NAME OF OWNER, At Noon on First Day in January, 1919	NAME OF OWNER, At Noon on First Day in January, 1920	NAME OF OWNER, At Noon on First Day in January, 1921	NAME OF OWNER, At Noon on First Day of January, 1922	NAME OF OWNER, At Noon on First Day of January, 1923
May R Cass			May R. & Ler R. Cass	
"		"	"	
"		"	"	
"		"	"	
"		"	"	
"		"	"	
"		"	"	
"		"	"	
"		"	"	
"		"	"	
Eugene Vidal				
"				
C. F. Lockhel				
"				
Western Inv. Co of S. D.				Jennie A. Roberts
"				
John & Frank Buono & Nick Buono				John Buono & John Buono
"				"
Western Investment Co. of S. D.	Anna Hanimman			
"	"			Balboa Investment Co
D. C. Cunha				"
"				"
"				"
"				"
"				"
Geo L. Baldwin				"
"				
Bessie E Jennings				
"				
Mrs. Ed. Rathbone				
"				
A. J. Hauptman				
"				
Walter Carney				
"				
Marie Snell			Marie S. Snell	
"			"	
"			"	
"			"	
Chas Lickert				L. L. & H. L. McMeans
"				" "
Percy C Parker				
"				
Mary E Starr				
"				
Anna Haubert				
"				

THE LAST VALUE GIVEN IS THE ASSESSED VALUE FOR THE PRESENT YEAR

DESCRIPTION OR BOUNDARY FOR ASSESSMENT	LOT	Block	Value of Real Estate 1919	Value of Improvements 1919	CHECK	Value of Real Estate 1920	Value of Improvements 1920	CHECK	Value of Real Estate 1921	Value of Improvements 1921	CHECK	Value of Real Estate 1922	Value of Improvements 1922	CHECK	Value of Real Estate 1923	Value of Improvements 1923	CHECK
	1	112	200			200			200			200			270		
	2	"	170	270		170	270		170	420		170	420		270	420	
	3		160			160			160			160			180		
	4		160			160			160			160			180		
	5		160			160			160			160			180		
	6		160			160			160			160			180		
	7		160			160			160			160			180		
	8		160			160			160			160			180		
	9		160			160			160			160	20		180	20	
	10		160			160			160			160	10		180	10	
	11		160	25		160	25		160	50		160	50		180	50	
	12		160			160			160			160			180		
	13		160			160			160			160			180		
	14		160			160			160			160			180		
	15		160			160			160			160			180		
	16		160			160			160			160			180		
	17		160			160			160			160			180		
	18		170			170			170			170			180		
	19		320			320			320			320			450		
	20		225			225			225			225			360		
	21		210			210			210			210			270		
	22		210			210			210			210			270		
	23		210			210			210			210			270		
	24		210			210			210			210			270		
	25		210			210			210			210			270		
	26		210			210			210			210			270		
	27		210	205		210	205		210	300		210	300		270	300	
	28		210			210			210			210			270		
	29		225			225			225			225			320		
	30		300			300			300			300			360		
	31		140			140			140			140			130		
	32		140			140			140			140			130		
	33		140			140			140			140			130		
	34		140			140			140			140			130		
	35		140			140			140			140			130		
	36		140			140			140			140			130		
	37		140			140			140			140			130		
	38		140			140			140			140			130		
	39		140			140			140			140			130		
	40		140			140			140			140			130		
	41		140			140			140			140			130		
	42		140			140			140			140			130		
	43		140			140			140			140			130		
	44		140			140			140			140			130		
	45		140			140			140			140			130		
	46		140			140			140			140			130		
	47		140			140			140			140			200		
	48		170			170			170			170			250		

THE LAST NAME GIVEN IS THE ONE TO WHOM PROPERTY IS ASSESSED

NAME OF OWNER, At Noon on First Day in January, 1919	NAME OF OWNER, At Noon on First Day in January, 1920	NAME OF OWNER, At Noon on First Day in January, 1921	NAME OF OWNER, At Noon on First Day of January, 1922	NAME OF OWNER, At Noon on First Day of January, 1923
Felix Aubuchon			George R. Daley	
"			"	
Ed. Miller				
"				
E. H. Dick				
M Rew				
"				
"				
"				
Frank Vogt				Robt T. Scholz
"				"
Thos Patterson		Wm M. Evans		
Roman Catholic Bishop of Monterey & Los Angeles, a corporation sole.				
"				
Mrs Chas Meadows				
"				
Lettie P. Corbin		O.L. Corbin		
"		"		
D. C. Cunha				
"				
"				
"				
"				Cunha, D.C.
"				
"				
"				
"				
D C Cunha				
Lizzie Goss				
"				
Albert G. Ellis		E. L. Bartlett	Harvey R. Sylvester	H.R. Sylvester
"		"	"	"
N.O. Torstenson				
"				
Joseph H Harper		W. W. Scully		W. W. Scully
"		"		"
Mary Glorious	Mary Glorius			
"	"			
Robt Reese				
"				
Jacob A Martin				
"				
Fred M Hahn				
"				
Geo M Hawley Inv Co.	Francis A M Pearson			
"	"			

W 1/2 E 1/2

THE LAST VALUE GIVEN IS THE ASSESSED VALUE FOR THE PRESENT YEAR

DESCRIPTION OR BOUNDARY FOR ASSESSMENT	LOT	Block	Value of Real Estate 1919	Value of Improvements 1919	CHECK	Value of Real Estate 1920	Value of Improvements 1920	CHECK	Value of Real Estate 1921	Value of Improvements 1921	CHECK	Value of Real Estate 1922	Value of Improvements 1922	CHECK	Value of Real Estate 1923	Value of Improvements 1923	CHECK
	1	113	150	20		150	20	✓	150		✓	130		✓	250		✓
	2	113	140			140		✓	140		✓	140		✓	200		✓
	3		130	10		130	10	✓	130		✓	130	10	✓	130	10	✓
	4		130			130		✓	130		✓	130		✓	130		✓
	5		130			130		✓	130		✓	130		✓	130		✓
	6		130			130		✓	130		✓	130		✓	130		✓
	7		130			130		✓	130		✓	130		✓	130		✓
	8		130			130		✓	130		✓	130		✓	130		✓
	9		130			130		✓	130		✓	130		✓	130		✓
	10		130			130		✓	130		✓	130		✓	130		✓
	11		130			130		✓	130		✓	130		✓	130		✓
	12		130	20		130	20	✓	130	30	✓	130	30	✓	130	30	✓
	13		130	✓		130		✓	130		✓	130		✓	130		✓
	14		130	✓		130		✓	130		✓	130		✓	130		✓
	15		130			130		✓	130		✓	130		✓	130		✓
	16		130			130		✓	130		✓	130		✓	130		✓
	17		130			130		✓	130		✓	130		✓	130		✓
	18		140			140		✓	140		✓	140		✓	130		✓
	19		300			300		✓	300		✓	300		✓	320		✓
	20		225			225		✓	225		✓	225		✓	270		✓
	21		210			210		✓	210		✓	210		✓	220		✓
	22		210			210		✓	210		✓	210		✓	220		✓
W 1/2 E 1/2	23		210			210		✓	210		✓	210		✓	110		✓
	24		210			210		✓	210		✓	210		✓	220		✓
	25		210			210		✓	210		✓	210		✓	220		✓
	26		210			210		✓	210		✓	210		✓	220		✓
	27		210			210		✓	210		✓	210		✓	220		✓
	28		210			210		✓	210		✓	210		✓	220		✓
	29		210			210		✓	210		✓	210		✓	270		✓
	30		300			300		✓	300		✓	300		✓	320		✓
	31		120			120		✓	120		✓	120		✓	160		✓
	32		120			120		✓	120		✓	120		✓	160		✓
	33		120			120		✓	120		✓	120		✓	160	340	✓
	34		120			120		✓	120		✓	120		✓	160		✓
	35		120			120		✓	120		✓	120		✓	160		✓
	36		120			120		✓	120		✓	120		✓	160		✓
	37		120	75		120	75	✓	120	110	✓	120	130	✓	160	130	✓
	38		120			120		✓	120		✓	120		✓	160		✓
	39		120			120		✓	120		✓	120		✓	160		✓
	40		120			120		✓	120		✓	120		✓	160		✓
	41		120			120		✓	120		✓	120		✓	160		✓
	42		120			120		✓	120		✓	120		✓	160		✓
	43		120			120		✓	120		✓	120		✓	160		✓
	44		120			120		✓	120		✓	120		✓	160		✓
	45		120			120		✓	120		✓	120		✓	160		✓
	46		120			120		✓	120		✓	120		✓	160		✓
	47		140			140		✓	140		✓	140		✓	200		✓
	48		175			175		✓	175		✓	175		✓	250		✓

THE LAST NAME GIVEN IS THE ONE TO WHOM PROPERTY IS ASSESSED

THE LAST VALUE GIVEN IS THE ASSESSED VALUE FOR THE PRESENT YEAR

NAME OF OWNER, At Noon on First Day in January, 1919	NAME OF OWNER, At Noon on First Day in January, 1920	NAME OF OWNER, At Noon on First Day in January, 1921	NAME OF OWNER, At Noon on First Day of January, 1922	NAME OF OWNER, At Noon on First Day of January, 1923	DESCRIPTION OR BOUNDARY FOR ASSESSMENT	LOT	Block	Value of Real Estate 1919	Value of Improvements 1919	CHECK	Value of Real Estate 1920	Value of Improvements 1920	CHECK	Value of Real Estate 1921	Value of Improvements 1921	CHECK	Value of Real Estate 1922	Value of Improvements 1922	CHECK	Value of Real Estate 1923	Value of Improvements 1923	CHECK
Geo M Hawley Inv Co	John Wieland		James W Young	J. W. Young		1	111	180			180		✓	180		✓	180	90	✓	270	50	✓
Ed Swanson						2	114	150			150		✓	150	20	✓	150		✓	220		✓
Anna Chenowith						3		150			150		✓	150		✓	150		✓	220		✓
John Wieland				Rachel Pencelow		4		180			180		✓	180 NV		✓	180		✓	270		✓
"				John Wieland		5		300			300		✓	300		✓	300		✓	320		✓
"				"		6		225			225		✓	225		✓	225		✓	270		✓
"				"		7		210			210		✓	210		✓	210		✓	220		✓
"				"		8		210			210		✓	210 NV		✓	210		✓	220		✓
C. Wohlbrück			Carolina Wohlbrück			9		420	105		420	105	✓	420	150	✓	420	150	✓	360	150	✓
C.A. Babcock Jr		C.A. Babcock Jr				1	115	120			120		✓	170		✓	120		✓	270		✓
"		"				2		210	60		210	60	✓	210	90	✓	210	90	✓	270	90	✓
"		"				3		210			210		✓	210		✓	210		✓	270		✓
"		F.A. Meyer		Albert McFarland		4		210	25		210	25	✓	210	40	✓	210	40	✓	270	40	✓
"		"		"		5		210			210		✓	210		✓	210		✓	270		✓
"		"		"		6		210			210		✓	210		✓	210		✓	270		✓
"		"		F.A. Meyer		7		210			210		✓	210		✓	210		✓	270		✓
"		"		"		8		225			225		✓	225		✓	225		✓	320		✓
"		"		"		9		300			300		✓	300		✓	300		✓	360		✓
Leonard B. Cartwright						13		150	180		150	180	✓	150	270	✓	150	270	✓	270	270	✓
"					N½	14		75			75		✓	75		✓	75		✓	140		✓
"					S½	14		75			75		✓	75		✓	75		✓	140		✓
"						15		150			150		✓	150		✓	150		✓	270		✓
"						16		150			150		✓	150		✓	150		✓	270		✓
Harry L. & Sarah Lydick		Harry L. Lydick	Sarah Lydick	Saml S. Ferret Saml SErret		17		150			150		✓	150		✓	150		✓	270		✓
"		"	"	"		18		150			150		✓	150		✓	150		✓	320		✓
Frye & Smith						19		180			180		✓	180		✓	180		✓	400		✓
"						20		180	185		180	185	✓	180	270	✓	180	280	✓	320	280	✓
Carl E. Johnson						21		150			150		✓	150		✓	150		✓	220		✓
"						22		240	70		240	70	✓	240	100	✓	240	100	✓	360	110	✓
Mattie Nutting					S 15 ft	23		60			60		✓	60		✓	60		✓	110		✓
"					N 10 ft	23		40	100		40	100	✓	40	150	✓	40	150	✓	70	150	✓
William Day	William H. Day					24		180			180		✓	180		✓	180		✓	270		✓
"	"																					

THE LAST NAME GIVEN IS THE ONE TO WHOM PROPERTY IS ASSESSED

NAME OF OWNER, At Noon on First Day in January, 1919	NAME OF OWNER, At Noon on First Day in January, 1920	NAME OF OWNER, At Noon on First Day in January, 1921	NAME OF OWNER, At Noon on First Day of January, 1922	NAME OF OWNER, At Noon on First Day of January, 1923
Wm P. Bauer	W. P. Bauer E½			
Edwin B Driver E½ W½	"	Caroline C. Estey W½		Lloyd B. Swails
"		" all		"
Western Investment Co. of S. D.				Western Inv Co
"				"
Erwin A. Fuhrman				
"				
V. R. Bush				
"				
Thos A Spencer		Mrs Thomas A. Spencer		T. A. Spencer
"		"		"
James Wm Russell				
"				
Western Investment Co. of S. D.		Geo. W. Hightman		
"		"		
"				
"		Wm B. Becker		
"		"		
"		Western Inv Co of SD	Wm B Becker	
"		"	Western Inv Co of S.D.	Western Inv Co
"		"	"	"
Ida N Berg		Charles Hall		
"		"		
Western Inv. Co of S.D.		Bessie E. Quinlan		Bessie Quinlan
"		"		"
"		"		"
D C Cunha				Mrs C D Larson 6 Lots
"				Alford B Partridge E½
"				" " "
"				Geo W. Hopkins Geo W Hopkins
"				Edward P. Fleming E½ W½
"				"
"				H. S. Heilborn E½ 88
"				D C. Cunha W½
"				"
"				John C. Cordrey
"				"
"				D C. Cunha "
Fred'k H. Martin				Fred H. Martin
"				"
Jacob H Martin				
"				
"				
"				
"				
"				
Chas E. Graham				
"				
Jacob H Martin				
"				
"				

THE LAST VALUE GIVEN IS THE ASSESSED VALUE FOR THE PRESENT YEAR

DESCRIPTION OR BOUNDARY FOR ASSESSMENT	LOT	Block	Value of Real Estate 1919	Value of Improvements 1919	CHECK	Value of Real Estate 1920	Value of Improvements 1920	CHECK	Value of Real Estate 1921	Value of Improvements 1921	CHECK	Value of Real Estate 1922	Value of Improvements 1922	CHECK	Value of Real Estate 1923	Value of Improvements 1923	CHECK
	1	116	270			270			270			270			360		
E½ W½	2	116	110			110	130		110			110			180		
	3		210	130		210			210	190		210	190		220	190	
	4		210			210			210			210			220		
E½	5		110			110			110			110			110		
W½	5		110			110			110			110			110		
	6		210			210			210			210			220		
	7		210			210			210			210			220		
	8		210			210			210			210			220		
	9		210			210			210			210			270		
	10		210			210			210			210			220		
	11		210			210			210			210			320		
	12		300			300			300			300			400		
	13		170			170			170			170	30		270	30	
	14		170			170			170			170			270		
	15		160			160			160			160			270		
	16		160			160			160			160	120		270		
	17		170	20		170	20		170	30		170			270	120	
	18		170			170			170			170			320		
	19		200			200			200			200			400		
	20		200			200			200			200			400		
	21		150			150			150			150			320		
	22		150			150			150			150			270		
	23		150			150			150			150			270		
	24		150			150			150			150			270		
	25		150			150			150			150			270		
	26		150			150			150			150			270		
	1	117	300			300			300			300			450	480	
E½ W½	2		225			225			225			225			160		
	3	117	225			225			225			225			270	480	
	4		225			225			225			225			270	480	
E½ W½	5		225			225			225			225			135		
	6		225			225			225			225			270	480	
	7		225			225			225			225			270	480	
E½ W½	8		225			225			225			225			140		
	9		225			225			225			225			270	470	
N 100 ft of E½ 11 + N 100 ft	10		225			225			225			225			370	480	
N 100 ft 12 + N 100 ft of W½	11		240			240			240			240			430		
S. 40 ft 10 to	12		330			330			330			330			370	360	
	13		225			225			225			170			270		
	14		225			225			225			170			270		
	15		225			225			225			170			270		
	16		225			225			225			170			270		
	17		225			225			225			170			270		
	18		225			225			225			170			320		
	19		210			210			210			210			400		
	20		200			200			200			200			400		
	21		170			170			170			170			320		
	22		170			170			170			170			270		
	23		170			170			170			170			270		
	24		160			160			160			160			270		
	25		160			160			160			160			270		
	26		160			160			160			160			270		

THE LAST NAME GIVEN IS THE ONE TO WHOM PROPERTY IS ASSESSED

THE LAST VALUE GIVEN IS THE ASSESSED VALUE FOR THE PRESENT YEAR

NAME OF OWNER, At Noon on First Day in January, 1919	NAME OF OWNER, At Noon on First Day in January, 1920	NAME OF OWNER, At Noon on First Day in January, 1921	NAME OF OWNER, At Noon on First Day of January, 1922	NAME OF OWNER, At Noon on First Day of January, 1923	DESCRIPTION OR BOUNDARY FOR ASSESSMENT	LOT	Block	Value of Real Estate 1919	Value of Improvements 1919	CHECK	Value of Real Estate 1920	Value of Improvements 1920	CHECK	Value of Real Estate 1921	Value of Improvements 1921	CHECK	Value of Real Estate 1922	Value of Improvements 1922	CHECK	Value of Real Estate 1923	Value of Improvements 1923	CHECK
Alida Barnes	Alida Barnes	〃		D C Eureka A C Eureka	N 85 ft Und 1/2 Lots 1 &	2	118	300			300		✓	300		✓	300		✓	500	250	✓
Nancy Bakker		〃		B Callahan G H Callahan	S 55 ft 〃 〃 1 &	2	119	300			300		✓	300		✓	300		✓	300	150	✓
D C Eureka				W J Haddock May Haddock E 1/2	E 1/2 W 1/2	3		240			240		✓	240		✓	240		✓	320	480	✓
〃				〃 〃		4		240			240		✓	240		✓	240		✓	160		✓
〃				Wm T Laws Wm J Laws E 1/2	E 1/2 W 1/2	5		240			240		✓	240		✓	240		✓	320	480	✓
〃				Helen M Stillwell Helen M Hill W 1/2		6		240			240		✓	240		✓	240		✓	320	480	✓
〃				〃 〃		7		240			240		✓	240		✓	240		✓	160		✓
L Florence Uyeda				Mrs L F Uyeda		8		240			240		✓	240		✓	240		✓	320	480	✓
〃				〃		9		240			240		✓	240		✓	240		✓	320		✓
〃				〃		10		240			240		✓	240		✓	240		✓	320		✓
〃				〃		11		240			240		✓	240		✓	240		✓	360		✓
A H Lowry		Elizabeth Bork				12		420			420		✓	420		✓	420		✓	670		✓
〃		〃				13		210			210		✓	210		✓	210		✓	320		✓
Frank G Seaver Est		W J Kammerer				14		210			210		✓	210		✓	210		✓	320		✓
〃		〃				15		210	100		210	100	✓	210	150	✓	210	150	✓	320	150	✓
John Wieland				Geo May Geo W May		16		210			210		✓	210		✓	210		✓	320		✓
〃				〃 〃		17		210			210		✓	210		✓	210		✓	320	80	✓
〃				〃 〃		18		210			210		✓	210		✓	210		✓	360		✓
Geo J Turney				Fred T Peyton Debtor		19		210			210		✓	210		✓	210		✓	580		✓
〃				Wilbur R Cornbrain S 1/2		20		210			210		✓	210		✓	210		✓	400	320	✓
〃				〃 〃	S 1/2 N 1/2	21		170			170		✓	170		✓	170		✓	160		✓
Ward B Wickens		W B Wickens	Ward B Wickens	W B Wickens		22		170			170		✓	170		✓	170		✓	270		✓
〃		〃	〃	〃		23		170			170		✓	170		✓	170		✓	270		✓
〃		〃	〃	〃		24		170			170		✓	170		✓	170		✓	270		✓
〃		〃	〃	〃		25		170			170		✓	170		✓	170		✓	270		✓
						26		170			170		✓	170		✓	170		✓	270		✓
James Allan Young						1	119	420	35		420	35	✓	470	50	✓	420	50	✓	670	50	✓
〃						2		240			240		✓	240		✓	240		✓	360		✓
James Wm Russell						3		240			240		✓	240		✓	240		✓	320		✓
〃						4		240			240		✓	240		✓	240		✓	320		✓
Thomas Kneale						5		240			240		✓	240		✓	240		✓	320		✓
〃						6		240			240		✓	240		✓	240		✓	320		✓
James Wm Russell						7		240			240		✓	240		✓	240		✓	320		✓
〃						8		240			240		✓	240		✓	240		✓	320		✓
M Kew						9		240			240		✓	240		✓	240		✓	320		✓
〃						10		240			240		✓	240		✓	240		✓	320		✓
〃						11		240			240		✓	240		✓	240		✓	360		✓
M Kew	Rowland W Reed		R W Reed	Rowland W Reed		12		300			300		✓	300		✓	300		✓	450		✓
Clara Johnson				O E Brennand Brennand		13		180			180		✓	180		✓	180		✓	320	320	✓
〃				〃		14		180			180		✓	180		✓	180		✓	320		✓
John A Voline						15		180			180		✓	180		✓	180		✓	320		✓
〃						16		180			180		✓	180		✓	180		✓	320		✓
〃						17		180			180		✓	180		✓	180		✓	320		✓
Sigmund Frey						18		180			180		✓	180		✓	180		✓	360		✓
〃						19		240			240		✓	240		✓	240		✓	450		✓
Estella Fullon						20		300	20		300	20	✓	300	30	✓	300	30	✓	500	30	✓
〃						21		210			210		✓	210		✓	210		✓	360		✓
Susan E Hogeboom				Est Susan E Hogeboom		22		210			210		✓	210		✓	210		✓	320		✓
〃				〃		23		210			210		✓	210		✓	210		✓	320		✓
〃				〃		24		210			210		✓	210		✓	210		✓	320		✓
〃				〃		25		210			210		✓	210		✓	210		✓	320		✓
〃				〃		26		210			210		✓	210		✓	210		✓	320		✓

THE LAST NAME GIVEN IS THE ONE TO WHOM PROPERTY IS ASSESSED

THE LAST VALUE GIVEN IS THE ASSESSED VALUE FOR THE PRESENT YEAR

NAME OF OWNER, At Noon on First Day in January, 1919	NAME OF OWNER, At Noon on First Day in January, 1920	NAME OF OWNER, At Noon on First Day in January, 1921	NAME OF OWNER, At Noon on First Day of January, 1922	NAME OF OWNER, At Noon on First Day of January, 1923	DESCRIPTION OR BOUNDARY FOR ASSESSMENT	LOT	Block	Value of Real Estate 1919	Value of Improvements 1919	CHECK	Value of Real Estate 1920	Value of Improvements 1920	CHECK	Value of Real Estate 1921	Value of Improvements 1921	CHECK	Value of Real Estate 1922	Value of Improvements 1922	CHECK	Value of Real Estate 1923	Value of Improvements 1923	CHECK
James Wm Russell						1	120	300			300		✓	300		✓	300		X	450		✓
"						2	120	225			225		✓	225		✓	225		✓	320		✓
"						3		225			225		✓	225		✓	225		✓	270		✓
"						4		225			225		✓	225		✓	225		✓	270		✓
Ben Goodrich				G M. Kirwin	all Und 1/3 lots 5 X	65		150			150		✓	150		✓	150		✓	270		✓
E. W. Britt				"	" " " " 5 X	66		150			150		✓	150		✓	150		X	270		✓
Wm J. Hunsaker				"	" " " 5 X	67		150			150		✓	150		✓	150		✓	0		—
H. J. Fischer						7		225			225		✓	225		✓	225		✓	270		✓
"						8		225			225		✓	225		✓	225		✓	270		✓
James Wm Russell						9		225			225		✓	225		✓	225		✓	270		✓
"						10		225			225		✓	225		✓	225		✓	270		✓
"						11		225			225		✓	225		✓	225		✓	320		✓
"						12		270			270		✓	270		✓	270		✓	400		✓
Lindsay O. Kickers	A D Moody		J. F. Sexton			13		150	50		150	50	✓	150	75	✓	150	75	✓	270	80	✓
"	"		"		N ½	14		75			75		✓	75		✓	75		X	140		✓
John M Rice		Andrew M Elquist		Henry J Campbell	S ½	14		75	95		75	95	✓	75	140	✓	75	140	✓	140	140	✓
"		"		"		15		150			150		✓	150		✓	150		✓	270		✓
Anna Gaudian	P B Gaudian	↘	James Marsh			16		150	80		150	80	✓	150	120	✓	150	120	✓	270	120	✓
"	"	↘	"			17		150			150		✓	150		✓	150		✓	270		✓
Pacific Building Co			Alexander Olah			18		150			150		✓	150		✓	150		✓	320		✓
"			"			19		180			180		✓	180		✓	180		✓	400		✓
Ben. Goodrich				Garett M. Kirwin	Und 1/3 lots 20 to 22	26		460			460		✓	460		✓	460		✓	450		✓
Wm J. Hunsaker				"	" 1/3 " 20 to 22	26		460			460		✓	460		✓	460		✓	360		✓
E. W. Britt				"	" 1/3 " 20 to 22	26		460			460		✓	460		✓	460		✓	370		✓
				"		23														320		✓
				"		24														320		✓
				"		25														320		✓
				"		26	120													320		✓
Margaret A C Hyde Est	Margaret A C Hyde	J. F. Lang-Hyde				1	121	300			300		✓	300		✓	300		X	400		✓
"	"	"				2		210			210		✓	210		✓	210		✓	320		✓
"	"	"				3		210			210		✓	210		✓	210		✓	270		✓
"	"	"				4		210			210		✓	210		✓	210		✓	270		✓
"	"	"				5		210			210		✓	210		✓	210		✓	270		✓
"	"	"				6		210			210		✓	210		✓	210		✓	270		✓
James Wm Russell						7		210			210		X	210		✓	210		X	270		✓
"						8		210			210		X	210		✓	210		X	270		✓
Bank of Commerce & Tr Co.	R E Smith Agt	Fred J Monowitter	Edwin Giddings Est	R E Smith Agt		9		210			210		X	210		X	210		✓	270		✓
"	"	R E Smith Agt	"			10		210			210		X	210		X	210		✓	270		✓
Etta Clark		Myron H Stone		M. H. Stone		11		210	20		210	20	✓	210	30	✓	210	30	✓	320	30	✓
"		"		"		12		270			270		✓	270		✓	270		✓	360		✓
Annie Goodwin Sanders						13		100			100		X	100		X	100		✓	220		✓
"						14		100			100		X	100		X	100		✓	220		✓
H. M. Petiro						15		100			100		✓	100		✓	100		X	220		✓
" Widow					W 100 fr of lots 16 to	19		340			340		✓	340		✓	340		X	800		✓
John N. Vorhes E Hoft		J. B. Ghess		Bitters Chess	E 40 fr " 16 to	19		110	100		110	100	✓	110	150	X	110	150	✓	270	150	✓
Margaret A C Hyde Est	Margaret A C Hyde	J. F. Lang-Hyde				20		180			180		✓	180		✓	180		X	400		✓
"	"	"				21		150			150		✓	150		✓	150		✓	320		✓
"	"	"				22		150			150		✓	150		✓	150		✓	270		✓
"	"	"				23		150			150		✓	150		✓	150		✓	270		✓
"	"	"				24		150			150		✓	150		✓	150		✓	270		✓
"	"	"				25		150			150		✓	150		✓	150		✓	270		✓
"	"	"				26		150			150		✓	150		✓	150		✓	270		✓
							122															
					City Property. Reservoir lots 1 to 26	122		0			0											

THE LAST NAME GIVEN IS THE ONE TO WHOM PROPERTY IS ASSESSED

THE LAST VALUE GIVEN IS THE ASSESSED VALUE FOR THE PRESENT YEAR

NAME OF OWNER, At Noon on First Day in January, 1919	NAME OF OWNER, At Noon on First Day in January, 1920	NAME OF OWNER, At Noon on First Day in January, 1921	NAME OF OWNER, At Noon on First Day of January, 1922	NAME OF OWNER, At Noon on First Day of January, 1923	DESCRIPTION OR BOUNDARY FOR ASSESSMENT	LOT	Block	Value of Real Estate 1919	Value of Improvements 1919	CHECK	Value of Real Estate 1920	Value of Improvements 1920	CHECK	Value of Real Estate 1921	Value of Improvements 1921	CHECK	Value of Real Estate 1922	Value of Improvements 1922	CHECK	Value of Real Estate 1923	Value of Improvements 1923	CHECK
H B Huston			J Schwerdfeger	J Schwerdfeger		1	123	240			240		✓	240		✓	270	90	✓	360	90	✓
"			"	"		2	143	210			210		✓	210		✓	210		✓	270		✓
"			"	"		3		210			210		✓	210		✓	210		✓	270		✓
"			"	"		4		210			210		✓	210		✓	210		✓	270		✓
"			V E Diaz			5		210			210		✓	210		✓	210		✓	270		✓
"			"			6		210			210		✓	210		✓	210		✓	270		✓
Victoria E. Arett	Victoria E Arnett		Victoria Anisco			7		210	30		210	30	✓	210	40	✓	210	40	✓	270	40	✓
Mary A Cuthbert		John R & Mary A Cuthbert		John R. Cuthbert		8		210			210		✓	210		✓	210		✓	270		✓
"		"		"		9		210			210		✓	210	40	✓	210	270	✓	270	270	✓
"		"		"		10		210			210		✓	210		✓	210		✓	270		✓
Tom M McKee			Chas P Peterson	John F. John F Sams		11		210			210		✓	210		✓	210		✓	270		✓
"			"	" "		12		300			300		✓	300		✓	300		✓	320		✓
Roman Catholic Bishop of Monterey & Los Angeles, a corporation sole.						13		170		✓	170		✓	170		✓	170		✓	130		✓
"						14		170		✓	170		✓	170		✓	170		✓	130		✓
"						15		170		✓	170		✓	170		✓	170		✓	130		✓
"						16		170		✓	170		✓	170		✓	170		✓	130		✓
"						17		170		✓	170		✓	170		✓	170		✓	130		✓
"						18		170		✓	170		✓	170		✓	170		✓	180		✓
"						19		210		✓	210		✓	210		✓	210		✓	270		✓
Frances N Treffger						20		150			150		✓	150		✓	150		✓	320		✓
"						21		100			100		✓	100		✓	100		✓	270		✓
H G Guyer				C. N. Begeman		22		100			100		✓	100		✓	100		✓	270		✓
"						23		100			100		✓	100		✓	100		✓	270		✓
M Hall						24		100			100		✓	100		✓	100		✓	270		✓
"						25		100			100		✓	100		✓	100		✓	270		✓
"						26		100			100		✓	100		✓	100		✓	270		✓
John A Wolfe						1	124	300			300		✓	300		✓	300		✓	360		✓
City Bank & Tr Co of Yuma Ariz						2		210			210		✓	210		✓	210		✓	320		✓
"						3		210			210		✓	210		✓	210		✓	270		✓
Francis Nauman						4		210			210		✓	210		✓	210		✓	270		✓
"						5		210			210		✓	210		✓	210		✓	270		✓
H B Huston		C. E. Arnold				6		210			210		✓	210		✓	210		✓	270		✓
"		"				7		210			210		✓	210	30	✓	270	30	✓	270	30	✓
"		"				8		210			210		✓	210		✓	270		✓	270		✓
M Hall						9		210			210		✓	210		✓	210		✓	270		✓
"						10		210			210		✓	210		✓	210		✓	270		✓
"						11		210			210		✓	210		✓	210		✓	320		✓
Dennis Kapsas						12		300	15		300	15	✓	300	20	✓	300	40	✓	360	40	✓
"						13		170			170		✓	170		✓	170		✓	270		✓
"						14		170	60		170	60	✓	170	90	✓	170	90	✓	270	90	✓
"						15		170			170		✓	170		✓	170		✓	270		✓
"						16		170			170		✓	170		✓	170		✓	270		✓
Alex M Denton						17		170			170		✓	170		✓	170		✓	270		✓
"						18		170			170		✓	170		✓	170		✓	270		✓
Wm C Rush						19		210			210		✓	210		✓	210		✓	360		✓
"						20		225			225		✓	225		✓	225		✓	270		✓
"						21		170			170		✓	170		✓	170		✓	130		✓
"						22		170			170		✓	170		✓	170		✓	130		✓
Dallas Keever				D Keever & R Langer		23		170			170		✓	170		✓	170		✓	130		✓
"				"		24		170			170		✓	170		✓	170		✓	130		✓
"				"		25		170			170		✓	170		✓	170		✓	130		✓
						26		170			170		✓	170		✓	170		✓	130		✓

University Heights

THE LAST NAME GIVEN IS THE ONE TO WHOM PROPERTY IS ASSESSED

THE LAST VALUE GIVEN IS THE ASSESSED VALUE FOR THE PRESENT YEAR

NAME OF OWNER, At Noon on First Day in January, 1919	NAME OF OWNER, At Noon on First Day in January, 1920	NAME OF OWNER, At Noon on First Day in January, 1921	NAME OF OWNER, At Noon on First Day of January, 1922	NAME OF OWNER, At Noon on First Day of January, 1923	DESCRIPTION OR BOUNDARY FOR ASSESSMENT	LOT	Block	Value of Real Estate 1919	Value of Improvements 1919	CHECK	Value of Real Estate 1920	Value of Improvements 1920	CHECK	Value of Real Estate 1921	Value of Improvements 1921	CHECK	Value of Real Estate 1922	Value of Improvements 1922	CHECK	Value of Real Estate 1923	Value of Improvements 1923	CHECK
Wm A Osbey		William Osbey				1	125	300			300		✓	300		✓	300		✗	360		✓
"		"				2	125	225			225		✓	225		✓	225		✗	340		✓
"		"				3		225			225		✓	225		✓	225		✗	320		✓
"		"				4		225	125		225	125	✓	225	190	✓	225	180	✗	320	180	✓
"		"				5		225			225		✓	225		✓	225		✗	320		✓
Walter Goodwin						6		225	15		225	15	✓	225	20	✓	225	20	✗	320	20	✗
Julia M Blazer						7		225			225		✓	225		✓	225		✗	320		✓
"						8		225			225		✓	225		✓	225		✗	320		✓
Frank Verducco						9		225	80		225	80	✗	225	120	✗	225	120	✗	320	120	✗
"						10		225			225		✗	225		✗	225		✗	320		✗
Hazel G. Merritt						11		225	80		225	80	✗	225	120	✗	225	120	✗	360	120	✗
"						12		390			390		✗	390		✗	390		✗	450		✗
C L Hyde Construction Co						13		210	25		210	25	✗	0			0		—	-		—
"						14		210			210		✗	0			0		—	-		—
"						15		210			210		✗	0			0		—	-		—
"						16		210			210		✗	0			0		—	-		—
"						17		210	70		210	70	✗	0			0		—	-		—
"						18		210			210		✗	0			0		—	-		—
"						19		280			280		✗	0			0		—	-		—
J. J. Weldon						20		225			225		✓	225		✗	225		✗	360		✓
"						21		170			170		✓	170		✗	170		✗	320		✓
"						22		170			170		✓	170		✗	170		✗	270		✓
Wm A. Osbey		William Osbey				23		170			170		✓	170		✗	170		✗	270		✓
"		"				24		170	50		170	50	✓	170	70	✗	170	70	✗	270	70	✓
"		"				25		170			170		✓	170		✗	170		✗	270		✓
N. A. Brown	Nancy A. Brown					26		170			170		✓	170		✗	170		✗	270		✓
Rudolph Nicasio			Lyle E. Judd	L E Judd		1	126 176	420			420		✓	420		✓	420	230	✗	450	320	✓
"			"	"		2		225			225		✓	225		✓	225		✗	360		✓
G. V. Alexander						3		225			225		✓	225		✓	225		✗	270		✓
"						4		225			225		✓	225		✓	225		✗	270		✓
"						5		225			225		✓	225		✓	225		✗	270		✓
C L Hyde Construction Co.			Mary E. Hyde	Mary E. Hyde		6		225			225		✓	225		✗	225		✗	270		✓
"			"	"		7	S½ W½	225			225		✓	225		✗	225		✗	270		✓
"			"	"		8	X	0			0		—	0		—	0		—	0		—
"			"	"		9		225			225		✓	225		✗	225		✗	270		✓
University Avs Bank						10		225			225		✓	225		✗	225		✗	270		✓
"						11		225			225		✗	225		✗	225		✗	320		✗
John Fiala						12		300			300		✗	300		✗	300		✗	360		✗
"						13		200			200		✓	200		✓	200		✗	270		✗
Frank S Contreras			F. S. Contreras			14		200			200		✓	200		✓	200		✗	270		✗
"			"			15		200			200		✗	200		✗	200		✗	270		✗
Henry D Pike						16		200			200		✗	200		✗	200		✗	270		✗
"						17		200			200		✗	200		✗	200		✗	270		✗
"						18		200			200		✓	200 NV		✗	200		✗	320		✗
University Avs Bank						19		260			260		✓	260		✗	260		✗	360		✗
"						20		300			300		✓	300		✗	300		✗	450		✗
C L Hyde Construction Co			Willis Cannon Hyde	Willis Cannon		21		210			210		✓	210		✗	210		✗	360		✗
"			"	"		22		210			210		✓	210		✗	210		✗	320		✗
"			J. A. Hyde	J. A. Hyde	S½ N½	23	S½ N½	210	80		210	80	✓	210	120	✗	210	120	✗	160	120	✗
"			"	"		24		210			210		✓	210		✗	210		✗	320		✗
"			"	"		25		210			210		✓	210		✗	210		✗	320		✗
"			"	"		26		210			210		✓	210		✗	210		✗	320		✗

City Property Ord Resolution 23391

THE LAST NAME GIVEN IS THE ONE TO WHOM PROPERTY IS ASSESSED

THE LAST VALUE GIVEN IS THE ASSESSED VALUE FOR THE PRESENT YEAR

NAME OF OWNER, At Noon on First Day in January, 1919	NAME OF OWNER, At Noon on First Day in January, 1920	NAME OF OWNER, At Noon on First Day in January, 1921	NAME OF OWNER, At Noon on First Day of January, 1922	NAME OF OWNER, At Noon on First Day of January, 1923	DESCRIPTION OR BOUNDARY FOR ASSESSMENT	LOT	Block	Value of Real Estate 1919	Value of Improvements 1919	CHECK	Value of Real Estate 1920	Value of Improvements 1920	CHECK	Value of Real Estate 1921	Value of Improvements 1921	CHECK	Value of Real Estate 1922	Value of Improvements 1922	CHECK	Value of Real Estate 1923	Value of Improvements 1923	CHECK
City Property					City Property (~~Reservoir~~) Lots 1 to	26	127	0			0			0			0					
Peter St. Germain				S.B. Moberly	S 35 ft Lots 1 to 3	128		300			300		✓	300		✕	300		✕	200	300	✕
"				"	N 33 ft of S 68 ft Lots 1 to 3			225			225		✓	225		✕	225		✕	180		✕
"				S.B. Moberly	N 72 ft Lots 1 to 5	3		210			210		✓	210		✕	210		✕	620		✕
"				"		4		210			210		✓	210		✕	210		✕	270		✕
"				"		5		210			210		✓	210		✕	210		✕	270		✕
"				"		6		210			210		✓	210		✕	210		✕	270		✕
E.T. Hammond						7		210			210		✕	210		✕	210		✕	270		✕
"						8		210			210		✕	210		✕	210		✕	270		✕
James P. Mansfield				J.P. Mansfield		9		210			210		✕	210		✕	210		✕	270		✕
"				"		10		210			210		✕	210		✕	210		✕	270		✕
Rebecca Reynolds						11		225			225		✕	225		✕	225		✕	360		✕
David Seaman				David Seaman		12		270			270		✕	270		✓	270		✕	450		✕
"				"		13		200			200		✕	200		✕	200		✕	290		✕
"				David Seaman		14		200			200		✕	200		✕	200		✕	290		✕
"				"		15		200			200		✕	200		✕	200		✕	290		✕
"				"		16		200			200		✕	200		✕	200		✕	290		✕
"				"		17		200			200		✕	200		✕	200		✕	290		✕
"				"		18		200			200		✕	200		✕	200		✕	320		✕
"			David Seaman	"		19		260			260		✕	260		✕	260		✕	380		✕
Ida L. Smith						20		270			270		✕	270		✕	270		✕	400		✕
"						21		200	150		200	150	✕	200	225	✕	200	450	✕	320	450	✕
"						22		200			200		✕	200		✕	200		✕	290		✕
Elizabeth Seymour						23		200			200		✓	200		✓	200		✕	290		✕
"						24		200			200		✓	200		✓	200		✕	290		✕
E.L. Barnes						25		200			200		✓	200		✓	200		✕	290		✕
"						26		200			200		✓	200		✓	200		✕	290		✕
Mrs M.M. McFaddin	D.D. McFaddin					1	129	300			300		✕	300		✕	300		✕	400		✕
"	"					2		180			180		✕	180		✕	180		✕	320		✕
Mary J. Hartley		A.N. Stinson				3		170	35		170	35	✕	170	50	✕	170	50	✕	270	50	✕
Josephine "Hanson" Dora Soule		"	E.J. Soule	Mrs E.J. Soule		4		170			170		✕	170		✕	170		✕	270		✕
"				"		5		170			170		✕	170		✓	170		✕	270		✕
G. Maltby		Ernest J. Leighton		E.J. Leighton		6		170			170		✕	170		✓	170		✕	230		✕
"		"		"		7		170	185		170	185	✕	170	270	✕	170	270	✕	230	270	✕
M B Murphey						8		170			170		✕	170		✕	170		✕	230		✕
"						9		150			150		✕	150		✓	150		✕	180		✕
"						10		150			150		✕	150		✓	150		✕	180		✕
						11		200			200		✕	200		✓	200		✕	180		✕
O.W. Johnston	Sebe to A.L. Bennett. Esse R. to Edw. J. Bennett	Abraham L. Bennett		Abe L. Bennett		12		300			300		✕	300		✓	300		✕	270		✕
"	"	"		"		13		120	130		120	130	✕	120	190	✓	120	(140) 190	✕	180	140	✕
M.H. Morrison	A.B., M.N. + C.A. Morrison	L.A. - W.N. + A.T. Morrison		M.N. Morrison		14		120			120		✕	120		✕	120		✕	180	190	✕
"	"	"		"		15		120			120		✕	120		✕	120		✕	180		✕
"	"	"		"		16		120			120		✕	120		✕	120		✕	180		✕
"	"	"		"		17		120			120		✕	120		✕	120		✕	180		✕
"	"	"		"		18		120			120		✕	120		✕	120		✕	200		✕
						19		150			150		✕	150		✕	150		✕	220		✕
C.E. Rogers	Samuel Lobe	Walter McKee			E 1/2 of Lots 20 &	21		240	130		240	130	✕	240	190	✕	240	190	✕	380	190	✕
A.W. Skelton		A.L. Quick		Afton L. Quick	W 1/2 " 20 &	21		170	130		170	130	✕	170	190	✕	170	190	✕	250	190	✕
Evalena I. Moudley		Leonard T. Rose		J.C. McKiernan		22		170			170		✕	170		✕	170		✕	250		✕
"		"		"		23		170	150		170	150	✕	170	230	✕	170	230	✕	250	230	✕
"		"		"		24		170			170		✕	170		✕	170		✕	250		✕
John L. Williams						25		170	90		170	90	✕	170	130	✕	170	130	✕	250	130	✕
"						26		170			170		✕	170		✕	170		✕	250		✕

THE LAST NAME GIVEN IS THE ONE TO WHOM PROPERTY IS ASSESSED

NAME OF OWNER, At Noon on First Day in January, 1919	NAME OF OWNER, At Noon on First Day in January, 1920	NAME OF OWNER, At Noon on First Day in January, 1921	NAME OF OWNER, At Noon on First Day of January, 1922	NAME OF OWNER, At Noon on First Day of January, 1923
Pauline C Krieger		Pauline Krieger		
"		"		
Alice M. Rountree		M. E. Rountree		
"		"		
"		"		
"		"		
"		"		
H. J. Moosholder			W. J. Moosholder E 13' Fred J. Severin W. 12'	
"			"	
Joseph Severin	Joseph Severin Est	Fred J Severin + Anna L McEwen		
Nellie U. Wiener Est	"	Kaisal S. Cannon		
"		"		
Jesse Davis				
"				
"				
C. H. Quackenbush				
"				
M. J. Keeler	Edmund C. Forbes			
E. A. Corbin				Miss E. A. Corbin
Alice M Rountree		M. E. Rountree		
"		"		
"		"		
Elizabeth J Dodge				
"				
John A Held		Jno. A. Held		
"		"		
H. J. Moosholder				
"				
Anna J. Kennedy et al				Anna J. Kennedy
"				
Nattie J. Brucker		Mattie J. Brucker		
"		"		
Freda J Kronowitter				Mrs F. J. Kronowitter
Geo M Merriken				
"				
"				
"				
Wm H. Francis				
"				
"				
"				
Anna E Kaiser				
"				
Mary A Dana		James M. Wallace	W. P. + Rose E. Alexander	
"		"	"	
Ernest F Eckhardt	Mabel D Eckhardt			
"	"			
Matilda L. Simons				C. A. J. Rix
"			"	
H. B. Hudson		C. C. Arnold	Walter Henderson	
"		"	"	

THE LAST VALUE GIVEN IS THE ASSESSED VALUE FOR THE PRESENT YEAR

DESCRIPTION OR BOUNDARY FOR ASSESSMENT	LOT	Block	Value of Real Estate 1919	Value of Improvements 1919	CHECK	Value of Real Estate 1920	Value of Improvements 1920	CHECK	Value of Real Estate 1921	Value of Improvements 1921	CHECK	Value of Real Estate 1922	Value of Improvements 1922	CHECK	Value of Real Estate 1923	Value of Improvements 1923	CHECK
	1	130	330	70		330	70	✓	330	110	✗	330	110	✓	540	110	✓
	2	130	225			225		✓	225		✗	225		✓	400		✓
	3		225			225		✓	225		✗	225		✓	360		✓
	4		225			225		✓	225		✗	225		✓	360		✓
	5		225			225		✓	225		✗	225		✓	360		✓
	6		225			225		✓	225		✗	225		✓	360		✓
	7		225			225		✓	225		✗	225		✓	360		✓
	8		225			225		✗	225		✗	225		✗	360		✗
E 13 fr W 154 fr	9		225			225		✗	225		✗	170		✗	190		✗
	10		225			225		✗	225		✗	170		✗	170		✗
	11		225	880		225	880	✗	225	1320	✗	225	1320	✓	400	1320	✗
	12		330			330		✗	330		✓	330		✓	540		✓
	13		240	160		240	160	✗	240	230	✗	240	230	✗	360	230	✗
	14		240	50		240	50	✗	240	75	✗	240	80	✗	360	80	✗
	15		240			240		✗	240		✓	240		✓	360		✓
	16		240			240		✗	240		✓	240		✓	360		✓
	17		240			240		✗	240		✓	240		✓	360		✓
	18		240			240		✗	240		✗	240		✗	400		✓
	19		300			300		✗	300		✗	300		✗	450		✓
E 60 fr lots 20 x	21		200	140		200	140	✗	200	210	✗	200	210	✗	370	210	✗
W 80 fr " 20 x	21		190	110		190	110	✗	190	160	✓	190	160	✗	350	160	✗
	22		150			150		✓	150		✗	150		✓	270		✓
	23		150			150		✓	150		✗	150		✓	270		✓
	24		150			150		✓	150		✗	150		✓	270		✓
	25		150			150		✗	150		✓	150		✓	270		✓
	26		150			150		✗	150		✓	150		✓	270		✓
	1	131	1800	230		1800	230	✗	1800	770	✗	2200	440	✗	2700	1300	✗
	2	131	900			900		✓	900		✗	1100		✓	1600		✗
	3		900			900		✗	900	LL 5.8% REDLY (10)	✗	900	LL (10)	✗	1400	LL 7.5%	✗
	4		900			900		✗	900		✓	900		✗	1400		✗
	5		900	1340		900	1340	✓	900	1340	✗	900	1340	✗	1400	1340	✗
	6		900			900		✗	900		✗	900		✗	1400		✗
	7		900	80		900	80	✗	900	120	✗	900	120	✗	1400	120	✗
	8		900	145		900	145	✗	900	220	✗	900	220	✗	1400	220	✗
	9		900	320		900	320	✗	900	480	✓	900	480	✗	1400	480	✗
	10		900			900		✗	900		✗	900	BR	✗	1400	BB RC	✗
	11		900			900	BB RC 60	✗	900	D.D. R.C. 60	✗	900	R.C. 60	✗	1400	60	✗
	12		900			900		✗	900		✓	1100		✗	1500		✗
	13		1190	300		1190	300	✗	1190	450	✓	1500	450	✗	1800	450	✗
	14		540	200		540	200	✓	540	300	✓	540	300	✗	800	300	✓
	15		360			360		✓	360		✓	360		✗	540		✗
	16		360			360		✓	360		✓	360		✗	450		✗
	17		360			360		✓	360		✓	360		✗	450		✗
	18		360	50		360	50	✗	360	170	✗	360	80	✗	450	620	✗
S ½	19		180			180		✗	180		✗	180		✗	225		✗
N ½	19		180	80		180	80	✓	180	130	✗	180	130	✗	225	120	✗
	20		360			360		✓	360		✗	360		✗	450		✓
	21		450			450		✗	450		✓	450		✗	670		✗
	22		360			360		✗	360		✓	360		✗	580		✗
	23		360			360		✓	360		✗	360		✗	540		✗
	24		360			360		✗	360		✗	360	60	✗	540	60	✗
	25		360			360		✗	360		✗	360	430	✗	540	420	✗
	26		360			360		✗	360		✗	360		✗	540		✗

Index to Property in University Heights

City of San Diego, California.

University Heights

THE LAST NAME GIVEN IS THE ONE TO WHOM PROPERTY IS ASSESSED

NAME OF OWNER, At Noon on First Day in January, 1919	NAME OF OWNER, At Noon on First Day in January, 1920	NAME OF OWNER, At Noon on First Day in January, 1921	NAME OF OWNER, At Noon on First Day of January, 1922	NAME OF OWNER, At Noon on First Day of January, 1923
Agnes M. Reale				Caroline B. Hester
Geo H. Bezmaker			Mary L Howard	
Nella Johnson Est				
Lucy Longfellow				
"				
"				
"				
G. W. Treleaven				Glenn W. Treleaven
"				"
Fannie Krueger				
"				
A H. Schrock				Louise M Sherman
"				"
Mrs John Schall	Ina M. Clarke	James A Stonebraker		
John T Gould	"	"		
"				
Elizabeth Weeks				Elizabeth Weeks Und 13/36 Charles M Weeks " 13/36 " Und 5/18
"				
"				
Chauncey Vedder	Frances A & Jane B. Judson	E. C. Powell		
"	"	"		
W. H. Meech		F. C. Spurlock	F. C. & Mamie Spurlock	Jessie Brawner
"		"	"	"
"		"	"	"
George E Bird				Geo. E. Bird
"			George E. Bird	"
Fanny M Reynolds		Geo. E. Brand		Julia D. G. Brand
Ada Claydon				
Mary R Edwards			Rose E. Judson	Rose E. Judson
"				
Mary McLaughlin				
Mattie O Sylvester				
"				
"				
H J Sparks				
"				
F. Benson Shaw	A. Wehrman	T. J. Clayton	Gilbert J Clayton	Gilbert J Clayton and Frances R Jacobus
"	"	"	"	"
M. Louise Torrey				
"				
"				
I. L. Lewis		Mary L Lewis		
"		"		
"				
Angeline M. Seaman				
"				
"				
"				

THE LAST VALUE GIVEN IS THE ASSESSED VALUE FOR THE PRESENT YEAR

DESCRIPTION OR BOUNDARY FOR ASSESSMENT	LOT	Block	Value of Real Estate 1919	Value of Improvements 1919	CHECK	Value of Real Estate 1920	Value of Improvements 1920	CHECK	Value of Real Estate 1921	Value of Improvements 1921	CHECK	Value of Real Estate 1922	Value of Improvements 1922	CHECK	Value of Real Estate 1923	Value of Improvements 1923	CHECK
W 60 fr lots 1 &	2	132	540	140		540	140	✓	540	210	X	540	210	✓	800	210	✓
E 44 fr of W 104 fr 1	2	132	280	100		280	100	✓	280	150	X	280	150	X	270	150	✓
E 36 fr 1	2		230	100		230	100	✓	230	150	✓	230	150	X	270	150	✓
	3		420			420		✓	420		✓	420		✓	450		✓
	4		420			420		✓	420		✓	420		✓	450		✓
	5		420			420		✓	420		✓	420		✓	450		✓
	6		420			420		✓	420		✓	420		✓	450		✓
	7		420	120		420	120	✓	420	180	✓	420	180	✓	450	180	✓
	8		420			420		✓	420		✓	420		✓	450		✓
	9		420	240		420	240	✓	420	360	X	420	360	✓	450	360	✓
	10		420			420		✓	420		X	420		✓	450		✓
	11		390	90		390	90	✓	390	130	✓	390	130	✓	450	130	✓
	12		390			390		✓	390		✓	390		✓	450		✓
	13		360	210		360	210	✓	360	310	✓	360	310	✓	450	310	✓
	14		360			360		✓	360		✓	360		X	450		✓
	15		360	210		360	210	✓	360	310	X	360	310	✓	450	310	✓
N 16 fr	16		190			190		✓	190		X	190		✓	260		✓
Und 13/36 S 9 fr	16		110			110		✓	110		✓	110		✓	140	13/36	✓
Und 13/36 Und 5/18	17		300	170		300	170	✓	300	250	✓	300	250	✓	400	5/18 250	✓
N 7 fr	18		90			90		✓	90		✓	90		✓	120	5/18	✓
S 18 fr	18		210	250		210	250	✓	210	380	✓	210	380	✓	280	380	✓
N 23 fr	19		270			270		✓	270		✓	270		✓	330		✓
S 2 fr	19		25			25		✓	25		✓	25		✓	30		✓
	20		300	160		300	160	✓	300	245	X	300	250	✓	360	250	✓
N 14 fr	21		140			140		✓	140		✓	140		✓	180		✓
S 36 fr	21		340	120		340	120	✓	340	180	X	340	180	X	450	180	✓
E 10 Tyler Ave Closed (17)	22		600	310		600	310	✓	600	460	X	600	460	✓	720	460	✓
			Tyler Apts Lincoln Ave			850	Look out for Tyler Apts		850	TYLER APTS		850	2250	✓	1000	2250	✓
W 55 fr lots 23 to	26		850	1500		850	1500	✓	850	2250	✓	850	2250	X	1000	2250	✓
All Crk W 55 fr " 23 to	26		1970	290		1970	290	✓	1970	430	X	1970	430	✓	2340	430	✓
	27		600	300		600	300	✓	600	450	X	600	450	✓	670	450	✓
	28		600			600		✓	600		X	600		✓	670		✓
	29		600			600		✓	600		✓	600		X	670		✓
	30		600			600		✓	600		✓	600		✓	670		✓
	31		600			600		✓	600		✓	600		✓	670		✓
	32		600			600		✓	600		✓	600		✓	670		✓
	33		600	600		600	600	✓	600	900	X	600	900	✓	670	900	✓
	34		600			600		✓	600		✓	600		✓	670		✓
	35		600	225		600	225	X	600	340	X	600	340	✓	670	340	✓
	36		600			600		✓	600		✓	600		✓	670		✓
	37		600			600		✓	600		✓	600		✓	670		✓
	38		600	360		600	360	✓	600	540	X	600	540	✓	670	540	✓
	39		600			600		✓	600		✓	600		✓	670		✓
	40		600			600		✓	600		✓	600		✓	670		✓
	41		600			600		✓	600		✓	600		✓	670		✓
	42		600			600		✓	600		✓	600		✓	670		✓
	43		600			600		✓	600		✓	600		✓	670		✓
	44		600			600		✓	600		✓	600		✓	670		✓
	45		600			600		✓	600		✓	600		✓	720		✓
	46		720			720		✓	720		✓	720		✓	800		✓

THE LAST NAME GIVEN IS THE ONE TO WHOM PROPERTY IS ASSESSED

NAME OF OWNER, At Noon on First Day in January, 1919	NAME OF OWNER, At Noon on First Day in January, 1920	NAME OF OWNER, At Noon on First Day in January, 1921	NAME OF OWNER, At Noon on First Day of January, 1922	NAME OF OWNER, At Noon on First Day of January, 1923
Sylvester Kipp		D. B. Moberly	Sylvester Kipp	
Ernest F Eckhardt	Mabel S Eckhardt	"	Mabel S. Eckhardt	
"	"	"	"	
"	"	Mabel S Eckhardt	"	
"	"	"	"	
"	"	"	"	
Maxwell G. Phillips			E W B & Hattie Mark	Maxwell H. Phillips
"			"	"
"			"	"
Lavinia Lea Broom				
"				
William H Hubbard		W H Hubbard	William H Hubbard	W. H. Hubbard
"		"	"	"
"		"	"	"
"		"	"	"
Harvey F Shipherd				
"				
"				
H D Hubbs			Maud A Darrough	
"			"	
"			"	
"		H. D. Hubbs		
"		"		
Minnie G Stockton		F. D. Carper		Raymond R. Farmer
"		"		"
Luther Johnson Est		A. J. Norton		
"		"		
F.A. & Lorena Taylor				
Agnes B Hill		John Wisnom	John & Jeanette Wisnom	John Wisnom
"		"	"	J. E. Snyder
Nora & Edw Callaghan				"
Mrs C L Farwell		Mrs Chas L. Farwell	Mrs C L Farwell	
"		"	"	
Mae Bell Veall				
"				
A. H. Bickford				
"				
May V. Landis		John & Marie A. Snyder	Lulu F Taylor	Bertha Vick (Estha A/Vic.
"		"	"	"
Katharine Newcomb	Jennie Thompson	Frank E. Kibbe		
Effie Hamilton	Melva & Bertha Crouch	Margaret E Eaton		
R. O. Hoffman	Ruben O. Hoffman	R. O. Hoffman		
"	"	"		
J. H. Robinson	J. H. Robson			
"	"			
Re Sub				
A. H. Stewart	TAX DEED	J. D. Williamson		M. Y. Patrick (Patricia)

DESCRIPTION OR BOUNDARY FOR ASSESSMENT	LOT	Block	Value of Real Estate 1919	Value of Improvements 1919	CHECK	Value of Real Estate 1920	Value of Improvements 1920	CHECK	Value of Real Estate 1921	Value of Improvements 1921	CHECK	Value of Real Estate 1922	Value of Improvements 1922	CHECK	Value of Real Estate 1923	Value of Improvements 1923	CHECK
THE LAST VALUE GIVEN IS THE ASSESSED VALUE FOR THE PRESENT YEAR																	
	1	133	480			480		✓	480		✓	480		✓	630		✓
	2	133	270			270		✓	270		✓	270		✓	500		✓
	3		270	150		270	150	✓	270	220	✓	270	220	✓	400	220	✓
	4		270			270		✓	270		✓	270		✓	400		✓
	5		180			180		✓	180		✓	180		✓	320		✓
	6		180			180		✓	180		✓	180		✓	270		✓
	7		180	10		180	10	✓	180		✓	180		✓	270		✓
	8		210			210		✓	210	20	✓	210	75	✓	360	80	✓
	9		240	200		240	200	✓	240	300	✓	240	300	✓	360	300	✓
	10		240			240		✓	240		✓	240		✓	360		✓
	11		270			270		✓	270		✓	270		✓	400		✓
	12		270			270		✓	270		✓	270		✓	400		✓
	13		300			300		✓	300		✓	300		✓	450		✓
	14		300			300		✓	300		✓	300		✓	450		✓
	15		300	200		300	200	✓	300	300	✓	300	375	✓	450	225	✓
	16		300			300		✓	300		✓	300		✓	450		✓
	17		300	160		300	160	✓	300	240	✓	300	230	✓	450	300	✓
	18		300			300		✓	300		✓	300		✓	450		✓
	19		300			300		✓	300		✓	300		✓	450		✓
	20		300			300		✓	300		✓	300		✓	450		✓
	21		300	130		300	130	✓	300	170	✓	300	210	✓	450	210	✓
	22		300			300		✓	300		✓	300		✓	450		✓
	23		300			300		✓	300		✓	300		✓	540		✓
	24		450			450		✓	450		✓	450		✓	670		✓
	25		120			120		✓	120		✓	120		✓	360		✓
	26		120			120		✓	120		✓	120		✓	220		✓
	27		240	200		240	200	✓	240	300	✓	240	300	✓	320	310	✓
	28		240			240		✓	240		✓	240		✓	320		✓
	29		240	100		240	100	✓	240	150	✓	240	160	✓	360	160	✓
S 1/2	30		120			120		✓	120		✓	120		✓	180		✓
N 1/2	30		120	140		120	140	✓	120	210	✓	120	210	✓	180	240	✓
	31		300			300		✓	300		✓	300		✓	360		✓
	32		300	100		300	100	✓	300	150	✓	300	150	✓	360	150	✓
S 1/2	33		150			150		✓	150		✓	150		✓	180		✓
N 1/2	33		150	135		150	135	✓	150	200	✓	150	200	✓	180	200	✓
	34		300			300		✓	300		✓	300		✓	360		✓
	35		300	210		300	210	✓	300	310	✓	300	310	✓	360	310	✓
	36		300			300		✓	300		✓	300		✓	360		✓
	37		300	100		300	100	✓	300	150	✓	300	150	✓	360	150	✓
	38		330			330		✓	330		✓	330		✓	360		✓
	39		330	310		330	310	✓	330	460	✓	330	500	✓	360	510	✓
	40		330			330		✓	330		✓	330		✓	360		✓
	41		330	250		330	250	✓	330	370	✓	330	370	✓	360	370	✓
	42		330			330		✓	330		✓	330		✓	400		✓
	43		330	350		330	350	✓	330	520	✓	330	520	✓	400	750	✓
	44		330			330		✓	330		✓	330		✓	400		✓
	45		330	90		330	90	✓	330	140	✓	330	140	✓	400	140	✓
	46		330			330		✓	330		✓	330		✓	400		✓
	47		390			390		✓	390		✓	390		✓	580		✓
	48		570			570		✓	570		✓	570		✓	760		✓
Re Sub Villa Lots		134	0			0			0			0			-		
	6	135	40			(40)	-		40		✓	40		✓	40		✓

THE LAST NAME GIVEN IS THE ONE TO WHOM PROPERTY IS ASSESSED

THE LAST VALUE GIVEN IS THE ASSESSED VALUE FOR THE PRESENT YEAR

NAME OF OWNER, At Noon on First Day in January, 1919	NAME OF OWNER, At Noon on First Day in January, 1920	NAME OF OWNER, At Noon on First Day in January, 1921	NAME OF OWNER, At Noon on First Day of January, 1922	NAME OF OWNER, At Noon on First Day of January, 1923	DESCRIPTION OR BOUNDARY FOR ASSESSMENT	LOT	Block	Value of Real Estate 1919	Value of Improvements 1919	CHECK	Value of Real Estate 1920	Value of Improvements 1920	CHECK	Value of Real Estate 1921	Value of Improvements 1921	CHECK	Value of Real Estate 1922	Value of Improvements 1922	CHECK	Value of Real Estate 1923	Value of Improvements 1923	CHECK
Winifred W. Bodfish						1	136	420			420			420			420			450		
"						2	136	300			300			300			300			320		
"						3		300			300			300			300			320		
"						4		300			300			300			300			320		
"						5		300			300			300			300			320		
"						6		300			300			300			300			320		
Emma Hahn				Wm F. Down		7		300	150		300	150		300	220		300	220		320	220	
"				"		8		300			300			300			300			320		
Ruby A Davenport						9		300			300			300			300			320		
"						10		300			300			300			300			320		
Carl Peterson				A.H. Blaisdell	Marcus L Gordin	11		300			300			300			300			320	310	
"				"	" "	12		300			300			300			300			320		
J.H. Isbell						13		300			300			300			300			320		
"						14		300			300			300			300			320		
H.B. Hawk				Cleveland W Miles	Wm C. Hill	15		210	125		210	125		210	190		210	190		270	190	
"				"	"	16		450			450			450			450			800		
Mary E. Haworth						17		300			300			300			300	600		800	650	
"						18		240			240			240			240			450		
"						19		240			240			240			240			320		
M F White						20		180	110		180	110		180	170		180	170		320	170	
"						E 1/2 21		90			90			90			90			140		
Emily Rydberg						W 1/2 21		90			90			90			90			140		
"						22		180			180			180			180			220		
Samuel Sachs						23		180			180			180			180			220		
"						24		180			180			180			180			180		
"						25		180			180			180			180			90		
"						26		180	35		180	35		180			180			90		
"						27		180			180			180	50		180	50		130	50	
F.E. Oberg	Frank E. Ohing			Emma B. Oberg		28		180			180			180			180			130		
"	"			"		29		180			180			180			180			130		
"	"			"		30		180			180			180			180			130		
J.H. Isbell						31		180			180			180			180			180		
"						32		180			180			180			180			180		
"						33		180			180			180			180			180		
"						34		210			210			210			210			180		
"						35		210			210			210			210			180		
"						36		210			210			210			210			180		
						37		270			270			270			270			270		
Lizzie L Kelley		George W. Norman		Lizzie L. Kelley	S 40' of W 70 ft Alice B. Raymond Dorothy Powers Dorothy Power	19 all Exc E 40' of W 76 2/3 ft of W 70 ft Measm W 84 ft N. 76 2/3 ft of W 70 ft	136½	360	600		360	600		360	900		600	600		400	320	
						all Exc W 70 ft	136½										400	300		400	320	
							136½													400	320	

THE LAST NAME GIVEN IS THE ONE TO WHOM PROPERTY IS ASSESSED

THE LAST VALUE GIVEN IS THE ASSESSED VALUE FOR THE PRESENT YEAR

NAME OF OWNER, At Noon on First Day in January, 1919	NAME OF OWNER, At Noon on First Day in January, 1920	NAME OF OWNER, At Noon on First Day in January, 1921	NAME OF OWNER, At Noon on First Day of January, 1922	NAME OF OWNER, At Noon on First Day of January, 1923	DESCRIPTION OR BOUNDARY FOR ASSESSMENT	LOT	Block	Value of Real Estate 1919	Value of Improvements 1919	CHECK	Value of Real Estate 1920	Value of Improvements 1920	CHECK	Value of Real Estate 1921	Value of Improvements 1921	CHECK	Value of Real Estate 1922	Value of Improvements 1922	CHECK	Value of Real Estate 1923	Value of Improvements 1923	CHECK
Albert V. Mayrhofer						1	137	60			60		✓	60		✓	60		✓	40		✓
"						2	137	60			60		✓	60		✓	60		✓	40		✓
"						3		60			60		✓	60		✓	60		✓	130		✓
"						4		60			60		✓	60		✓	60		✓	130		✓
"						5		60			60		✓	60		✓	60		✓	130		✓
"						6		60			60		✓	60		✓	60		✓	130		✓
"						7		60			60		✓	60		✓	60		✓	50		✓
"						8		60			60		✓	60		✓	60		✓	50		✓
"						9		60			60		✓	60		✓	60		✓	50		✓
"						10		60			60		✓	60		✓	60		✓	50		✓
"						11		60			60		✓	60		✓	60		✓	50		✓
"						12		60			60		✓	60		✓	60		✓	90		✓
"						13		90			90		✓	90		✓	90		✓	180		✓
"						14		90			90		✓	90		✓	90		✓	180		✓
"						15		120			120		✓	120		✓	120		✓	180		✓
"						16		150			150		✓	150		✓	150		✓	270		✓
"						17		150			150		✓	See in desc below			-			-		
Edwin Ferris		Jonas Hedquist		James Hedquist	N35 ft of lot 17 & to	21		220	230		220	230	✓	265	340	✓	265	340	✓	700	340	✓
Rachel L. Bachelor				L.D. Olin	S35 ft of 17 & to	21		150	230		150	230	✓	180	340	✓	180	340	✓	450	340	✓
Burtus S. Finch	Burtus Finch	Burtus S. Finch			N35 ft of S 70 ft of 17 & 18 to	21		150	220		150	220	✓	180	330	✓	180	230	✓	450	340	✓
Maurice Bernardin	Alice G. Wilde	Thos O. Mason M. Kitchen			S35 ft of N70 ft of 17 & 18 to	21		160	220		160	220	✓	200	330	✓	200	330	✓	640	340	✓
Albert I Nelson						22		630			630		✓	630		✓	630		✓	1000		✓
"						23		450			450		✓	450		✓	450		✓	670		✓
"						24		390			390		✓	390		✓	390		✓	580		✓
"						25		390			390		✓	390		✓	390		✓	580		✓
Edwin Thill		Edwin Thill				26		390	180		390	180	✓	390	270	✓	390	280	✓	580	280	✓
Ruth L. Barnes		"		S M. Parker		27		390			390		✓	390		✓	390		✓	580		✓
"				"		28		390			390		✓	390		✓	390		✓	580		✓
"				"		29		390			390		✓	390		✓	390		✓	580		✓
"				"	G.G. Newcomb	30		360			360		✓	360		✓	360	650	✓	540	650	✓
"				"	"	31		240			240		✓	240		✓	240		✓	360		✓
O.N. Olmstead					J.S. Wilson J.S. Wilson	32		90			90		✓	90		✓	90		✓	320	300	✓
"					"	33		90			90		✓	90		✓	90		✓	270		✓
"					"	34		90			90		✓	90		✓	90		✓	220		✓
"					"	35		90			90		✓	90		✓	90		✓	130		✓
"					"	36		90			90		✓	90		✓	90		✓	130		✓
"					"	37		90			90		✓	90		✓	90		✓	130		✓
"					"	38		90			90		✓	90		✓	90		✓	130		✓
"					"	39		90			90		✓	90		✓	90		✓	130		✓
"					"	40		90			90		✓	90		✓	90		✓	130		✓
"					"	41		90			90		✓	90	210	✓	90	210	✓	130	210	✓
"					"	42		90			90		✓	90		✓	90		✓	180		✓

THE LAST NAME GIVEN IS THE ONE TO WHOM PROPERTY IS ASSESSED

THE LAST VALUE GIVEN IS THE ASSESSED VALUE FOR THE PRESENT YEAR

NAME OF OWNER, At Noon on First Day in January, 1919	NAME OF OWNER, At Noon on First Day in January, 1920	NAME OF OWNER, At Noon on First Day in January, 1921	NAME OF OWNER, At Noon on First Day of January, 1922	NAME OF OWNER, At Noon on First Day of January, 1923	DESCRIPTION OR BOUNDARY FOR ASSESSMENT	LOT	Block	Value of Real Estate 1919	Value of Improvements 1919	CHECK	Value of Real Estate 1920	Value of Improvements 1920	CHECK	Value of Real Estate 1921	Value of Improvements 1921	CHECK	Value of Real Estate 1922	Value of Improvements 1922	CHECK	Value of Real Estate 1923	Value of Improvements 1923	CHECK
Myrtle Gottstein			Thomas J. Fitzgerald		N 70 ft of 1 &	20	138	480			480		✓	480		✓	500	450	✓	840	450	✓
"			Orval W. Buell		S 70 ft of 1 &	2	138	360			360		✓	360		✓	400	480	✓	560	480	✓
Louisa Laemmrich		Louisa A. Laemmrich				3		360			360	115	✓	360	170	✓	360	170	✓	400	170	✓
"		"				4		360			360		✓	360		✓	360		✓	400		✓
"		"				5		360			360		✓	360		✓	360		✓	400		✓
Thos. J. Lynch			John F. Agnew			6		360	175		360	175	✓	360	260	✓	360	260	✓	400	260	✓
"			"			7		360			360		✓	360		✓	360		✓	400		✓
Mark McLain						8		360	80		360	80	✓	360	120	✓	360	120	✓	400	120	✓
" W½ of E 15 ft					W ½ of E 15 ft	9		145			145		✓	145		✓	160		✓	240		✓
DR Kemp						9		215			215		✓	215		✓	215		✓			
"						10		360	110		360	110	✓	360	170	✓	360	170	✓	400	170	✓
Elnora Bozza						11		360			360		✓	360		✓	360		✓	400		✓
"						12		480	520		480	780	✓	480	1130	✓	480	1190	✓	720	1190	✓
"						13		240	260		240		✓	240		✓	240		✓	360		✓
J. R. Griggs	R. A. McCommas				1921 Und ½ int N 50 ft	lots 14 to	16	380	140		380	140	✓	380	210	✓	380	210	✓	650	210	✓
Bertrude J. Holden	William Mouat East ½	Paul A. de Lannoy			all " " S 90 ft	" 14 to	16	1300	225		1300	115	✓	1300	345	✓	1300	390	✓	1970	390	✓
H B Coit	Herbert B Coit						17	480	225		480	225	✓	480	340	✓	480	340	✓	720	340	✓
"	"						18	480			480		✓	480		✓	480		✓	720		✓
Wm S Hill	W. S. Hill						19	480	175		480	175	✓	480	260	✓	480	260	✓	720	260	✓
"	"						20	480			480		✓	480		✓	480		✓	720		✓
Abel Adams							21	480	170		480	170	✓	480	250	✓	480	250	✓	720	250	✓
"							22	480			480		✓	480		✓	480		✓	720		✓
Conrad Thelin	Conrad Thelen						23	480	220		480	220	✓	480	330	✓	480	330	✓	720	330	✓
"							24	480			480		✓	480		✓	480		✓	720		✓
Lina A. J. Hutchinson	E. P. Griggs				all Und ½ int	lot 25	~~26~~	480	220		480	230	✓	480	340	✓	480	340	✓	720	340	✓
Lina A. J. Hutchinson	"				" ½ "	" 25	26	480			480		✓	480		✓	480		✓	720		✓
Mrs. A. K. Viaux							27	480			480		✓	480		✓	480		✓	720		✓
"							28	480			480		✓	480		✓	480		✓	720		✓
F D Silvis							29	480	360		480	360	✓	480	540	✓	480	540	✓	800	540	✓
"							30	660			660		✓	660		✓	660		✓	1000		✓

THE LAST NAME GIVEN IS THE ONE TO WHOM PROPERTY IS ASSESSED

THE LAST VALUE GIVEN IS THE ASSESSED VALUE FOR THE PRESENT YEAR

NAME OF OWNER, At Noon on First Day in January, 1919	NAME OF OWNER, At Noon on First Day in January, 1920	NAME OF OWNER, At Noon on First Day in January, 1921	NAME OF OWNER, At Noon on First Day of January, 1922	NAME OF OWNER, At Noon on First Day of January, 1923	DESCRIPTION OR BOUNDARY FOR ASSESSMENT	LOT	Block	Value of Real Estate 1919	Value of Improvements 1919	CHECK	Value of Real Estate 1920	Value of Improvements 1920	CHECK	Value of Real Estate 1921	Value of Improvements 1921	CHECK	Value of Real Estate 1922	Value of Improvements 1922	CHECK	Value of Real Estate 1923	Value of Improvements 1923	CHECK
Han H Crow					W 10' Tyler St leased nor corner	1	139	60			60		✓	60		✓	60		✓	90		✓
"						2	139	60			60		✓	60		✓	60		✓	90		✓
"						3		60			60		✓	60		✓	60		✓	90		✓
"						4		60			60		✓	60		✓	60		✓	90		✓
Sam Ferry Smith Co	Sam Ferry Smith Est	Sam Ferry Smith Co			cor.	5		240			240		✓	240		✓	240		✓	360		✓
"						6		90			90		✗	90		✗	90		✗	130		✗
Ernest F Eckhardt	Mabel A Eckhardt					7		90			90		✗	90		✗	90		✗	130		✗
"	"					8		90			90		✓	90		✓	90		✓	130		✓
Lillian H Kallam		J. Morein	Mary J Hedrick			9		90			90		✓	90		✓	90		✓	180		✓
"		"	"			10		270			270		✓	270		✓	270		✓	400		✓
"		"	"			11		300			300		✓	300		✓	300		✓	450		✓
"		"	"			12		300	175		300	125	✓	300	190	✓	300	290	✓	450	290	✓
Effie E Strain	Ellen Bennett	John Inglis	John & Margaret Inglis	Mrs John Inglis		13		360			360		✓	360		✓	360		✓	540		✓
E M Taylor	Augusta M Taylor				N 40 ft Lots 14 to	16		320	180		320	180	✓	370	270	✓	320	270	✓	700	270	✓
Anna Schneider		Anna J Schneider	Anna J Schneider	C & Della Stoddard	S 100 ft " 14 to	16		1900	210		1900	210	✓	1900	310	✗	1900	480	✓	2260	480	✓
"		"	"	"		17		510			510		✓	510		✗	570		✗	580	500	✓
J F Lamond	Adele M Lamond					18		510			510		✓	510		✗	570		✗	580		✓
"	"					19		510	200		510	200	✓	510	300	✗	570	300	✓	580	300	✗
David Morrow						20		510			510		✓	510		✗	570		✓	580		✗
"						21		510	190		510	190	✓	510	280	✗	570	280	✓	580	290	✓
Estella K Myers		Estella B Kuhlmann	Estella B Kuhlmann	Chas F Smith		22		510			510		✓	510		✗	570		✓	580		✗
"		"	"	"		23		510	150		510	150	✓	510	230	✗	570	230	✓	580	230	✗
Mrs Arthur Shaw			Bessie Shaw			24		510			510		✓	510		✗	570		✓	580		✗
"			"			25		510	225		510	225	✓	510	340	✗	570	340	✓	580	340	✗
Susan Moon		Lula S Edis	Wm Edis			26		510			510		✓	510		✗	570		✓	580		✗
"		"	"			27		510			510		✓	510		✗	570		✓	580		✗
"		"	"			28		510	265		510	265	✓	510	400	✗	570	400	✓	580	400	✗
"		"	"			29		510			510		✓	510		✗	570		✓	580		✗
Mary F Naver						30		510	50		510	50	✓	510	80	✓	570	230	✓	580	230	✗
Wm Landis						31		510			510		✓	510		✓	570		✓	580		✗
"						32		510	460		510	650	✓	510	980	✗	570	1150	✗	630	1900	✗
Lula S Edis						33		1200			1200		✓	1700		✗	1200		✗	1500		✗
"						34		510	350		510	350	✗	510	530	✗	570	530	✓	580	530	✗
H S Taylor	N A Gibson					35		480			480		✓	480		✗	480		✓	540		✗
"						36		480	240		480	240	✗	480	360	✗	480	360	✗	540	360	✗
Ella Young	Ella B Young					37		480			480		✓	480		✗	480		✓	540		✗
"	"					38		450	150		450	150	✓	450	220	✗	450	220	✗	540	220	✗
Minnie L Harris	J A McGraw			F G Granfield		39		450			450		✓	450		✗	450		✗	540		✗
"	"			"		40		450	170		450	170	✓	450	260	✗	450	260	✗	540	260	✗
J H Wieseloh				Mary L Wieseloh		41		450			450		✓	450		✗	450		✗	540		✗
"				"		42		420	210		420		✓	420		✗	420		✗	540		✗
"						43		420			420	210	✓	420	310	✗	420	310	✗	540	310	✗
Nora & Edw Callaghan			Thos & Mary Muldrill	F H Gifford Est & Clifford		44		420			420		✓	420		✗	420		✗	540		✗
"			"	"		45		420	100		420	100	✗	420	150	✓	420	150	✓	540	150	✗
Frank B Seaver Est						46		420			420		✗	420		✓	420		✓	540		✗
		Julius Gallinger			5 10' Tyler St closed	(47)		1100	320		1100	320	✗	carried below								
					All of lot 47 lying N'ly from a line drawn from a pt 47 ft N'ly from S E cor thereof to a pt what is 147.71 ft S'ly, from N W cor thereof adj corner	47									660	240	✗	660	240	✗	800	240	✗
		Union Trust Co of S D Trustee	John Kotvis		All of Lot 47 lying S'ly from a line drawn from a pt 47 ft N'ly from S E cor thereof to a pt 147.71 ft S'ly from N W cor thereof.	47									440	240	✗	440	240	✗	550	240	✗

Index to Property in University Heights

THE LAST NAME GIVEN IS THE ONE TO WHOM PROPERTY IS ASSESSED

NAME OF OWNER, At Noon on First Day in January, 1919	NAME OF OWNER, At Noon on First Day in January, 1920	NAME OF OWNER, At Noon on First Day in January, 1921	NAME OF OWNER, At Noon on First Day of January, 1922	NAME OF OWNER, At Noon on First Day of January, 1923
Mrs B. Mc Cormick				Leon H. Fox H.F.Fox
Matildia Kreager		Raymond W. Lombard		
Leon H Fox				
"				
Matildia Kreager		Raymond W. Lombard		
Western Ind. Co. of S.D.		Charles N. Murray		
"				
G.F. Blesch	Geo. F. Blesch	G.F. Blesch		
"	"	"		
A.H. Officer	Arthur H Officer			A.H. Officer
"	"			"
"	"			"
"	"			Lucille DeLes + Jas + M.A. Ryan
B.O. Dranga				"
"				
Katherine D Blinn		Kate D. Brandis	Katherine Brandis Blinn	
"		"	"	
"		"	"	Nellie Robertson
"		"	"	"
Louise M Prescott				
"				
William F Curby		William F Curby	W.F. Curby	Wm. F. Curby
John O. Lindell	J.O. Lindell			
Mrs E. L. Heston			E.L. Heston	Mrs E.L. Heston
"				
Mary S Snyder			Amelia L Gehring	
Anita Kleinman	John Waldbillig		Bessie T. Davis	
"	"		"	
Rebecca N Longshore Est.		Thos. E. Hale		
"		"		
Henry Bramlett Est.			Amelia L Gehring	
"			"	
"			"	
Fred Wildung				
"				
Henry Neale				
"				
Taylor M. E. Church				
"				
"				
"				
"				
I Isaac Irwin				
"				
"			I. I. Irwin	
"				

THE LAST VALUE GIVEN IS THE ASSESSED VALUE FOR THE PRESENT YEAR

DESCRIPTION OR BOUNDARY FOR ASSESSMENT	LOT	Block	Value of Real Estate 1919	Value of Improvements 1919	CHECK	Value of Real Estate 1920	Value of Improvements 1920	CHECK	Value of Real Estate 1921	Value of Improvements 1921	CHECK	Value of Real Estate 1922	Value of Improvements 1922	CHECK	Value of Real Estate 1923	Value of Improvements 1923	CHECK
all Lot E 35 fr x S 15 fr of W 95 fr	1	140	860	150	✓	860	150	✓	860	220	✓	860	220	✓	1600	220	✓
E 35 fr	1	100	240*	65	✓	240*	65	✓	240*	100	✓	240*	100	✓	450*	100	✓
S 15 fr of W 95 fr	1		100		✓	100		✓	100		✓	100		✓	200		✓
all Lot E 35 fr	*2		360	100	✓	360	100	✓	360	150	✓	360	150	✓	540	150	✓
E 35 fr	2		90*		✓	90*		✓	90*		✓	90*		✓	140*		✓
	3		450	150	✓	450	150	✓	450	220	✓	450	220	✓	670	220	✓
	4		450		✓	450		✓	450		✓	450		✓	670		✓
	5		450	100	✓	450	100	✓	450	150	✓	450	150	✓	670	150	✓
	6		450		✓	450		✓	450		✓	450		✓	670		✓
	7		450		✓	450		✓	450		✓	450		✓	670		✓
	8		450		✓	450		✓	450		✓	450		✓	670		✓
	9		450		✓	450		✓	450		✓	450		✓	670		✓
	10		450		✓	450		✓	450		✓	450		✓	670		✓
	11		450	200	✓	450	120	✓	450	180	✓	450	370	✓	670	440	✓
	12		450		✓	450		✓	450		✓	450		✓	670		✓
	13		450		✓	450		✓	450		✓	450		✓	670		✓
	14		450		✓	450		✓	450		✓	450		✓	670		✓
	15		450		✓	450		✓	450		✓	450		✓	670	300	✓
	16		450		✓	450		✓	450		✓	450		✓	670		✓
	17		360	240	✓	360	240	✓	360	360	✓	360	360	✓	540	360	✓
N 25 fr	18		350		✓	350		✓	350		✓	350		✓	450		✓
S 45 fr of N 70 fr	18		500	160	✓	500	160	✓	500	240	✓	500	240	✓	630	240	✓
all Lot N 70 fr	18		350	100	✓	350	100	✓	350	150	✓	350	160	✓	540	160	✓
	19		940	270	✓	940	270	✓	940	400	✓	850	400	✓	1100	400	✓
	20		675		✓	675		✓	675		✓	600		✓	800		✓
	21		540	40	✓	540	40	✓	540	20	✓	500	220	✓	670	220	✓
	22		540		✓	540		✓	540		✓	500		✓	670		✓
	23		540	180	✓	540	180	✓	540	270	✓	500	280	✓	670	280	✓
	24		540		✓	540		✓	540		✓	500		✓	670		✓
	25		490		✓	490		✓	490		✓	450	680	✓	670	680	✓
	26		490		✓	490		✓	490		✓	450		✓	670		✓
	27		490		✓	490		✓	490		✓	450		✓	670	530	✓
	28		490		✓	490		✓	490		✓	450		✓	670		✓
	29		490		✓	490		✓	490		✓	450		✓	670	450	✓
	30		490		✓	490		✓	490		✓	450		✓	670		✓
	31		490		✓	490		✓	490		✓	450		✓	670		✓
	32		490		✓	490		✓	490		✓	450	230	✓	670	230	✓
S 70 fr all of lot 34 x N 5 fr lot 33 x that pt of lot 35 to 37 blk 140 lying S of a line drawn from a pt on E line of lot 36 which pt is 149.25 fr S of S line of Campuware x running W'ly to a pt on S'ly line of lot 37 which pt is 357.8 fr S'ly from intersection of S'ly line of Tyler x S'ly line of alley in	33		390		✓	390		✓	390		✓	350		✓	540		✓
		140	1580	250 Ex		1580 Ex	270	✓	1580	450 Ex	✓	1430	450	✓	1430	300 Exempt	✓
all of lots 35 to 37 blk 1 lying N of a line drawn from a pt on E line of lot 36 which pt is 149.25 fr S of S line of Campuware x running W'ly to a pt on S'ly line of lot 37 which pt is 357.8 fr S'ly from intersection of S'ly line of Tyler x S'ly line of alley in blk		140	840	10	✓	840	10	✓	840	20	✓	760	20	✓	1800 Exempt		✓

Index to Property in University Heights

City of San Diego, California.

THE LAST NAME GIVEN IS THE ONE TO WHOM PROPERTY IS ASSESSED

THE LAST VALUE GIVEN IS THE ASSESSED VALUE FOR THE PRESENT YEAR

NAME OF OWNER, At Noon on First Day in January, 1919	NAME OF OWNER, At Noon on First Day in January, 1920	NAME OF OWNER, At Noon on First Day in January, 1921	NAME OF OWNER, At Noon on First Day of January, 1922	NAME OF OWNER, At Noon on First Day of January, 1923	DESCRIPTION OR BOUNDARY FOR ASSESSMENT	LOT	Block	Value of Real Estate 1919	Value of Improvements 1919	CHECK	Value of Real Estate 1920	Value of Improvements 1920	CHECK	Value of Real Estate 1921	Value of Improvements 1921	CHECK	Value of Real Estate 1922	Value of Improvements 1922	CHECK	Value of Real Estate 1923	Value of Improvements 1923	CHECK
I Isaac Irwin			I. I. Irwin			38	140	650	15		650	15	✓	650	25	✓	600	25	✓	800	30	✓
"			"			39	140	650			650		✓	650		✓	600		✓	720		✓
"			"			40		600	320		600	320	✓	600	480	✓	600	480	✓	720	480	✓
"			"			41		600			600		✓	600		✓	600		✓	720		✓
"			"			42		600			600		✓	600		✓	600		✓	670		✓
"			"			43		600			600		✓	600		✓	600		✓	670		✓
"			"			44		600			600		✓	600		✓	600		✓	670		✓
L.F. Stegeman		Wm A. Rosie				45		600			600		✓	600		✓	600	460	✓	670	750	✓
Mrs R.F. Kerr		E.F. Sautter		Ernest F. Sautter		46		600			600		✓	600		✓	600		✓	670		✓
"		"		"		47		600	60		600	60	✓	600	100	✓	600	100	✓	670	100	✓
San Diego Society of New Jerusalem					W. 10 ft Tyler St closed - 1917	48		600			600		✓	600		✓	600		✓	720		✓
						49		750	200	✓	750	225	✓	750	340	✓	750	340	✓	900	340	✓
Mary L Loomis	Ernest C Bullard	Christian & Gertrude J Baer and Catharine Phillips	Christian Gertrude Baer	P. A. Ritchey		1	141	1800	680		1800	680	✓	1800	1020	✓	2400	1020	✓	3000	1020	✓
J. S Hoosier		H. C. & N. S. Tout				2		600	200		600	200	✓	600	300	✓	800	300	✓	1000	300	✓
" N.E 5ft		"				3		145			145		✓	145		✓	0		✓	0		—
Citizens Sav. Bk & T. Co.		"			all 1921 (N.E 5ft S.W 20ft)	3		575	60		575	60	✓	575	90	✓	850	90	✓	1050	90	✓
"		"				4		840			840		✓	840		✓	1000		✓	1100		✓
G.G. Arnold	E. E. Arnold		Emil & C. Lengfelder	L.H. Arnold		5		900			900		✓	900		✓	1200		✓	1300		✓
& G Eaton Agt		Richard Ramsey		C. A. Olson		6		900	600		900	600	✓	900	900	✓	1200	900	✓	1350	900	✓
"		"		"		7		810			810		✓	810		✓	810		✓	900		✓
B.F. Simcoe		B.F. Simcoe		Ida M Ball		8		810			810		✓	810		✓	810		✓	900	300	✓
"		"		"		9		810			810		✓	810		✓	810		✓	900		✓
Fredk Arnold	Mary Anna Arnold	Frederick Arnold Est.				10		810	210		810	210	✓	810	310	✓	810	310	✓	900	310	✓
"	"					11		810			810		✓	810		✓	810		✓	900		✓
I L Lewis		Minnie "Hansen E 10 ft See Below			Elec Below (Ely 10 ft, W 130 ft)	12		810			810		✓	730	480	✓	730	480	✓	850	480	✓
		Mary Lewis W 130', Lewis & Nora E Peters E 10'	LF Peters	E 10'	Sly 10 ft mrd Sly 16 ft	13								150		✓	150		✓	30		✓
"		Mary Lewis W 130' Lewis & Nora E Peters - E 10'	L F Peters		Bal. 9 ft below E. West 130 ft	13		810	320		810	320	✓	730	0	✓	730		✓	850		✓
"		Mary Lewis W 130'			Ely 10 ft mrd	14								80		✓	80		✓	50		✓
Henry Neale		John Griffin			West 130 ft	14		810			810		✓	730		✓	730		✓	850		✓
Emelie Youngk	Emilie Youngk			Mrs. E. Youngk	E 10 ft Lots 15 to	17		145			145		✓	145		✓	145		✓	180		✓
Henry Neale		John Griffin			W 140 ft " 15 to	17		2465	125		2465	125	✓	2465	190	✓	2465	230	✓	3070	230	✓
"						18		1240	210		1240	210	✓	1240	310	✓	1500	360	✓	2000	360	✓
I. L. Lewis		Louis & Nora E Peters Sly 41 Minnie Hansen	L F peters.	Lewis & Peters	S 25 ft	19		400	260		400	260	✓	400	390	✓	525	390	✓	630	390	✓
"		"			Sly 41 ft of N 50 ft E. N 4 9 ft of N 50 ft	19		635	410		635	410	✓	515	310	✓	650	310	✓	970	310	✓
J G Eaton agt		Richard Ramsey			S 25 ft	20		320			320		✓	320		✓	400	300	✓	500	310	✓
B.F. Simcoe					N 29 ft	20		115			115		✓	115		✓	150		✓	180		✓
Fredk Arnold	Mary Anna Arnold	Frederick Arnold Est. Minnie Hansen			S 50 ft of N 79 ft	20		290			290		✓	290		✓	350		✓	450		✓
					N 50 ft of S 75 ft	20		425			425		✓	425		✓	500		✓	720		✓
					E 10 ft 12 & N 9 ft 8 & 10 ft	13								30		✓	120		✓	70		✓
																				11600		

THE LAST NAME GIVEN IS THE ONE TO WHOM PROPERTY IS ASSESSED

NAME OF OWNER, At Noon on First Day in January, 1919	NAME OF OWNER, At Noon on First Day in January, 1920	NAME OF OWNER, At Noon on First Day in January, 1921	NAME OF OWNER, At Noon on First Day of January, 1922	NAME OF OWNER, At Noon on First Day of January, 1923
C.N. Lampe		City Property		
"		City Property		
Geo Averbeck				Frances M. Averbeck
"				"
Chas H. Clendenning			C.N. Clendenning	
"			"	
D.E. West	Miss D.E. West	Bro. & Annie West.		
Mrs H. Lonigan				
"				
Henry Weihe		Robert Huddleston	Robert & Edith Huddleston	Thos. J. Jackson Thos J. Jackson
Jennie C. & Mary J. Chapman	P.S. Hughes			
"	"			
Mary L. Loomis Undiv 3/4				
Affal P. Loomis Est undiv 1/4				
Bertha Clendenning				
Mary Stewart	Mary Rosebrock			
"	"			
E.S. Belcher Est	Edwin S. Belcher Est			Ella E. Biddle
"	"			"
Anna E. Parmalee	Henry A. Parmalee Exr O.S. Price			
"	"	"		
Rose Bradshaw				
"				
Ada R. Hallon				
E.R. Baskerville		Elizabeth Bilden		Myrtle Bates & A. Bates
Anton Ratzer	J.F. Rockey	Helen E. Hanchett		Edgar A. Bowman
A.M. Clark	Wm M. Clark		W.M. Clark	
Agnes Clark Est	Wm M. Clark		"	
Carrie Zieman				
Walter E. Rossman				
"				
Jennie C. Barclay	J.C. Barclay			Mrs J.C. Barclay
"	"			"
J.H. & Chapman		Wm & Jennie Dempsey	William Dempsey	
"		"	"	
J.L. Minney		J.M. Spurlock	Roland S. Hann	
Marguerite Diedrichsen		John Wendell	Ella E. Hann	
"		"	"	
L.A. Weseloh	Lawrence A. Weseloh	Lawrence A. Weseloh	L.A. Weseloh	Lawrence A. Weseloh
"	"	"	"	"
Edward E. Gray				Frank G. Harpst Orange St Harpst
"				"
"				"
D.W. Brunt	Julia E. Lord			
"	"			
Herrick S. & Marie W. Cole				Marie W. Cole
"				"
"				"

THE LAST VALUE GIVEN IS THE ASSESSED VALUE FOR THE PRESENT YEAR

DESCRIPTION OR BOUNDARY FOR ASSESSMENT	LOT	Block	Value of Real Estate 1919	Value of Improvements 1919	CHECK	Value of Real Estate 1920	Value of Improvements 1920	CHECK	Value of Real Estate 1921	Value of Improvements 1921	CHECK	Value of Real Estate 1922	Value of Improvements 1922	CHECK	Value of Real Estate 1923	Value of Improvements 1923	CHECK
City Property Branch Library	1	142	1160			1160		✓	0			0		—	(1600)		—
City Property " "	2	142	860			860		✓	0			0		—	(1100)		—
	3		690	300		690	300	✓	690	450	✓	800	450	✓	900	690	✓
	4		690			690		✓	690		✓	800		✓	900		✓
	5		620	180		620	180	✓	690	270	✓	800	360	✓	900	360	✓
	6		620			620		✓	690		✓	800		✓	900		✓
	7		620	130		620	130	✓	690	200	✓	800	200	✓	900	200	✓
	8		620			620		✓	690		✓	800		✓	900		✓
	9		620			620		✓	690		✓	800		✓	900		✓
	10		620	120		620	120	✓	690	180	✓	800	180	✓	900	180	✓
	11		620	100		620	100	✓	690	150	✓	800	150	✓	900	150	✓
	12		620			620		✓	690		✓	800		✓	900		✓
Und 3/4 lots 13 to	15		1395	330		1395	330	✓	1395	480	✓	1810	480	✓	2030	470	✓
" 1/4 " 13 to	15		465	110		465	110	✓	465	160	✓	605	160	✓	670	160	✓
	16		620	80		620	80	✓	690	120	✓	800	120	✓	900	120	✓
	17		620			620		✓	690		✓	800		✓	900		✓
	18		620			620		✓	690		✓	800		✓	900		✓
	19		620			620		✓	690		✓	800		✓	900		✓
	20		620			620		✓	690		✓	800		✓	900		✓
	21		620	120		620	120	✓	690	180	✓	800	180	✓	900	180	✓
	22		620			620		✓	690		✓	800		✓	1000		✓
	23		690			690		✓	690		✓	900		✓	1100		✓
	24		955			955		✓	955		✓	1300		✓	1400		✓
E 55 ft lots 25 to	27		760	160		760	160	✓	760	240	✓	760	240	✓	840	260	✓
E 45 ft of W 85 ft " 25 to	27		450	140		450	140	✓	450	210	✓	450	210	✓	500	210	✓
W 40 ft " 25 to	27		410	130		410	130	✓	410	190	✓	410	190	✓	450	200	✓
	28		480	125		480	125	✓	480	190	✓	480	190	✓	450	190	✓
	29		480	75		480	75	✓	480	110	✓	480	110	✓	450	110	✓
	30		480	20		480	180	✓	480	270	✓	480	270	✓	450	270	✓
	31		480	160		480	160	✓	480	230	✓	480	280	✓	450	280	✓
	32		480			480		✓	480		✓	480		✓	450		✓
	33		480	180		480	180	✓	480	270	✓	480	290	✓	450	290	✓
	34		290			290		✓	290		✓	290		✓	270		✓
S 15 ft N 10 ft	34		190	100		190	100	✓	190	150	✓	190	150	✓	180	150	✓
	35		480			480		✓	480		✓	480		✓	450		✓
	36		480	100		480	100	✓	480	150	✓	480	150	✓	450	160	✓
	37		480	240		480	240	✓	480	360	✓	480	360	✓	450	360	✓
	38		480			480		✓	480		✓	480		✓	450		✓
	39		480			480		✓	480		✓	480		✓	450		✓
	40		480			480		✓	480		✓	480		✓	450		✓
	41		480			480		✓	480		✓	480		✓	450		✓
	42		480			480		✓	480		✓	480		✓	450		✓
	43		480			480		✓	480		✓	480		✓	450	150	✓
	44		480	30		480	30	✓	480	40	✓	480	180	✓	450	190	✓
	45		480			480		✓	480		✓	480		✓	450		✓
	46		480	60		480	60	✓	480	80	✓	480	80	✓	450	90	✓
	47		480			480		✓	480		✓	480		✓	540		✓
	48		600			600		✓	600		✓	600		✓	800		✓

THE LAST NAME GIVEN IS THE ONE TO WHOM PROPERTY IS ASSESSED

NAME OF OWNER, At Noon on First Day in January, 1919	NAME OF OWNER, At Noon on First Day in January, 1920	NAME OF OWNER, At Noon on First Day in January, 1921	NAME OF OWNER, At Noon on First Day of January, 1922	NAME OF OWNER, At Noon on First Day of January, 1923
Mary E Hare		A. B Mobley		
"		"		
"		"		
Oliver - Thos A. McMahan			S.W. Steward	Celesta L. Richardson
"			"	" "
H.J. Lang		Ervin Ditto Und 1/2		
"		H. J. Lang " 1/2	Sarah Schaeffer	
H.J. Lang				C. B. Cozens
H.J. Lang				"
"				"
C.S. Harnish				
"				
Laurania Barnum	Laurania M. Barnum			Laurania Barnum
"	"			"
Joseph R Campbell			Abe N. George	Abram N. George
"			"	"
Chas H Sykes Sr.			Laurania M Barnum	Laurania Barnum
"			"	"
Jacob N Nelson				
"				
Mary B Michel				
"				
"				
E G Crabtree				Fred N. Shafer
"				"
"				
Flora Mc Inness				Andrew S. Lindahl
"				"
Belinda Glover			Belinda G. Bartlett	
"			"	
"			"	
Francis Mason	Philson E. Davis			
"	"			
Dorothy Gabrielson				Wm McMillan
"				"
"				"
A. Sartori	Esta A Dartori	Lewis Catherman		Daniel F. Curley
Nellie Hallam		John Zehoff		
"		"		
F.E. Smith	Geo W. Van Meter			Jannette Sutton
"	"			"
James Symons	James Symons	James H Symons.		
"	"	"		
F.E. Lundblade				
"				
Albert I Nelson				
"				
"				
"				
Ida G Stone	W L Stone	Chas. J. Sechrist		
"	"	"		
Annie Quinn				
"				
"				

THE LAST VALUE GIVEN IS THE ASSESSED VALUE FOR THE PRESENT YEAR

DESCRIPTION OR BOUNDARY FOR ASSESSMENT	LOT	Block	Value of Real Estate 1919	Value of Improvements 1919	CHECK	Value of Real Estate 1920	Value of Improvements 1920	CHECK	Value of Real Estate 1921	Value of Improvements 1921	CHECK	Value of Real Estate 1922	Value of Improvements 1922	CHECK	Value of Real Estate 1923	Value of Improvements 1923	CHECK
	1	143	360	140		360	140	✓	360	210	✓	360	210	✓	450	210	✓
	2	143	250			250		✓	250		✓	250		✓	400		✓
	3		250			250		✓	250		✓	250		✓	360		✓
	4		250	100		250	100	✓	250	160	✓	250	160	✓	360	160	✓
	5		250			250		✓	250		✓	250		✓	360		✓
1921 Und 1/2	6		250	150		250	150	✓	250	220	✓	250	220	✓	360	220	✓
" N 24 ft	7		240			240		✓	240		✓	240		✓	350		✓
S 1 ft	7		10			10		✓	10		✓	10		✓	10		✓
	8		250	100		250	100	✓	250	160	✓	250	160	✓	360	160	✓
N 11 1/2 ft	9		115			115		✓	115		✓	115		✓	170		✓
S 13 1/2 ft	9		135	140		135	140	✓	135	210	✓	135	210	✓	190	210	✓
	10		250			250		✓	250		✓	250		✓	360		✓
	11		250	25		250	25	✓	250	40	✓	250	40	✓	360	40	✓
	12		250			250		✓	250		✓	250		✓	360		✓
	13		250	225		250	225	✓	250	340	✓	250	340	✓	360	340	✓
	14		250			250		✓	250		✓	250		✓	360		✓
	15		250	50		250	50	✓	250	80	✓	250	80	✓	360	80	✓
	16		250			250		✓	250		✓	250		✓	360		✓
	17		250	80		250	80	✓	250	120	✓	250	120	✓	360	120	✓
	18		250			250		✓	250		✓	250		✓	360		✓
	19		250			250		✓	250		✓	250		✓	360		✓
	20		250	500		250	500	✓	250	750	✓	250	880	✓	360	880	✓
	21		250			250		✓	250		✓	250		✓	360		✓
	22		250			250		✓	250		✓	250		✓	360		✓
	23		250			250		✓	250		✓	250		✓	540		✓
	24		360			360		✓	360		✓	360		✓	800		✓
	25		270			270		✓	270		✓	270		✓	450		✓
	26		150			150		✓	150		✓	150		✓	320		✓
	27		150			150		✓	150		✓	150		✓	270		✓
	28		150			150		✓	150		✓	150		✓	270		✓
	29		150			150		✓	150		✓	150		✓	270		✓
	30		150	130		150	100	✓	150	150	✓	150	150	✓	270	150	✓
S 20 ft N 5 ft	31		120			120		✓	120		✓	120		✓	270		✓
	31		30			30		✓	30		✓	30		✓	50		✓
	32		150	60		150	60	✓	150	80	✓	150	80	✓	270	80	✓
	33		150			150		✓	150		✓	150		✓	270		✓
	34		150	50		150	50	✓	150	80	✓	150	80	✓	270	80	✓
	35		150	80		150	80	✓	150	120	✓	150	120	✓	270	120	✓
	36		75			75		✓	75		✓	75		✓	140		✓
S 1/2 N W	36		75	25		75	25	✓	75	70	✓	75	120	✓	140	120	✓
	37		150			150		✓	150		✓	150		✓	270		✓
	38		150	45		150	45	✓	150	70	✓	150	200	✓	270	210	✓
S 1/2	39		75			75		✓	75		✓	75		✓	140		✓
N 1/2	39		75	240		75	240	✓	75	360	✓	75	360	✓	140	360	✓
	40		150			150		✓	150		✓	150		✓	270		✓
	41		150			150		✓	150		✓	150		✓	270		✓
	42		150			150		✓	150		✓	150		✓	270		✓
	43		150			150		✓	150		✓	150		✓	270		✓
S 1/3	44		50			50		✓	50		✓	50		✓	90		✓
N 2/3	44		100	230		100	230	✓	100	330	✓	100	330	✓	180	370	✓
	45		150			150		✓	150		✓	150		✓	270		✓
	46		150			150		✓	150		✓	150		✓	270		✓
	47		150			150		✓	150		✓	150		✓	320		✓
	48		240			240		✓	240		✓	240		✓	360		✓

THE LAST NAME GIVEN IS THE ONE TO WHOM PROPERTY IS ASSESSED

NAME OF OWNER, At Noon on First Day in January, 1919	NAME OF OWNER, At Noon on First Day in January, 1920	NAME OF OWNER, At Noon on First Day in January, 1921	NAME OF OWNER, At Noon on First Day of January, 1922	NAME OF OWNER, At Noon on First Day of January, 1923
Nathaniel McClellan				
Dennis Kapsas				
"				
Dresda Bensch			Rebecca L. Otero	
"			"	
Sadie A Glick				
"				
Frank G Kiesig				
Frank E Swain	J. E. Swaina			Stella Harris Clay
"	"			"
Debbie A. Pittman		Nellie Robinson		J. S. Hunter
"				"
Victor Olson		Victor A Olson		
"		"		
Henry B. Siesseger			Mary A. Siesseger	
"			"	
Guarantee Mtg Co		Geo M Hawley Inv Co		
"		"		
Louis Fitzler				
"				
Alfred V. Lake	A V Lake			
"	"			
H. S. Fitzpatrick				Burr H. Prentice
Lydia J Campbell			David & Ida E Campbell	
E. H. Dyer		Lulu S. Edis		
"		"		
St. Joseph's Hospital + Sanitarium				St Joseph's Hospital
"				"
Jesse Davis				
"		Theo. B. + Hermine Peters	Theodore B. Peters	Theodore + Hermine Peters
"			"	"
Sena R Clark		William A. Eliasen		
"				
"		James H. McNamara		J H. McNamara
"		"		"
Nannie E Willingham				
"				
Edith C. Farnham	Louise Phelps		Charles Howard	
"	"		"	
H. S. Keary				
Herman Dane		Herman Dane		
"		"		
"		"		
"		"		
Minnie G Stockton		F. D. Carper		J. H. Powell 8/12 of 4/5
"		"		Lulu K Arrington 4/5 of 1/2
"		"	Henry Bower	" "
"		"		Thos G. Landis T G Landis
			H. H. Strather	Hugh H Statler

THE LAST VALUE GIVEN IS THE ASSESSED VALUE FOR THE PRESENT YEAR

DESCRIPTION OR BOUNDARY FOR ASSESSMENT	LOT	Block	Value of Real Estate 1919	Value of Improvements 1919	CHECK	Value of Real Estate 1920	Value of Improvements 1920	CHECK	Value of Real Estate 1921	Value of Improvements 1921	CHECK	Value of Real Estate 1922	Value of Improvements 1922	CHECK	Value of Real Estate 1923	Value of Improvements 1923	CHECK
E 40 fr lots 1 to	3	144	140	140		140	140	✓	140	210	✓	140	210	✓	210	210	✓
W 100 fr	1	144	130	100		130	100	✓	130	150	✓	130	150	✓	200	150	✓
W 100 fr of N ½ W	2		60			60		✓	60		✓	60		✓	90		✓
W 100 fr of S ½ W	20		60	100		60	100	✓	60	150	✓	60	180	✓	90	180	✓
W 100 fr of	3		110			110		✓	110		✓	110		✓	160		✓
	4		150			150		✓	150		✓	150		✓	220		✓
	5		150			150		✓	150		✓	150		✓	220		✓
	6		150			150		✓	150		✓	150		✓	220		✓
	7		150			150		✓	150		✓	150		✓	220		✓
	8		150			150		✓	150		✓	150		✓	220		✓
	9		150	60		150	60	✓	150	90	✓	150	90	✓	220	90	✓
	10		150			150		✓	150		✓	150		✓	220		✓
	11		150	40		150	40	✓	150	80	✓	150	80	✓	220	80	✓
	12		150			150		✓	150		✓	150		✓	220		✓
	13		150			150		✓	150		✓	150		✓	220		✓
	14		150			150		✓	150		✓	150		✓	220		✓
	15		150			150		✓	150		✓	150		✓	220		✓
	16		150			150		✓	150		✓	150		✓	220		✓
	17		150	120		150	120	✓	150	180	✓	150	180	✓	220	180	✓
	18		120			120		✓	120		✓	120		✓	180		✓
	19		120			120		✓	120		✓	120		✓	180		✓
	20		120			120		✓	120		✓	120		✓	180		✓
E 75 fr lots 21 to	24		250	120		250	120	✓	250	190	✓	250	190	✓	360	Gone	✓
W 65 fr of 21 & N 8 1/3 fr of W 65 fr	22		80			80		✓	80		✓	80		✓	130		✓
S 16 2/3 fr of W 65 fr	22		40 ②	330		40 ②	330	✓	40 ②	490	✓	40	490	✓	70	490	✓
W 65 fr lots 23 &	24		140			140		✓	140		✓	140		✓	220		✓
	25		240			240		✓	240		✓	240		✓	360		✓
	26		160			160		✓	160		✓	160		✓	270		✓
	27		160			160		✓	160		✓	160		✓	250		✓
	28		160			160		✓	160		✓	160		✓	250		✓
	29		160	90		160	90	✓	160	130	✓	160	130	✓	250	130	✓
	30		160			160		✓	160		✓	160		✓	250		✓
	31		160	90		160	90	✓	160	130	✓	160	130	✓	250	130	✓
	32		160			160		✓	160		✓	160		✓	250		✓
	33		160	85		160	85	✓	160	130	✓	160	130	✓	250	130	✓
	34		160			160		✓	160		✓	160		✓	250		✓
	35		160	95		160	95	✓	160	140	✓	160	140	✓	250	140	✓
	36		160			160		✓	160		✓	160		✓	250		✓
	37		160	35		160	35	✓	160	50	✓	160	50	✓	250	50	✓
	38		160			160		✓	160		✓	160		✓	250		✓
	39		160			160		✓	160		✓	160	70	✓	250	80	✓
	40		160			160		✓	160		✓	160		✓	250		✓
	41		160			160		✓	160		✓	160		✓	250		✓
	42		160	60		160	60	✓	160	90	✓	160	180	✓	250	180	✓
	43		160			160		✓	160		✓	160		✓	250		✓
	44		160			160		✓	160		✓	160		✓	250		✓
	45		160			160		✓	160		✓	160	330	✓	250	350	✓
S. ½ E. 100 fr of N ½	46		160			160		✓	160		✓	80		✓	100		✓
E 100 ft	47		160			160		✓	160		✓	160	370	✓	80		✓
"	48		225			225		✓	225		✓	225	300	✓	210	370	✓
W ½ of N ½ of lot 46 & W ½ of 47 &	48											140	150	✓	290	300	✓
															180	150	✓

THE LAST NAME GIVEN IS THE ONE TO WHOM PROPERTY IS ASSESSED

NAME OF OWNER, At Noon on First Day in January, 1919	NAME OF OWNER, At Noon on First Day in January, 1920	NAME OF OWNER, At Noon on First Day in January, 1921	NAME OF OWNER, At Noon on First Day of January, 1922	NAME OF OWNER, At Noon on First Day of January, 1923
Edward H. Thompson				
"				
Geneva S Smith				Albion C. Smith, Agt
"				"
Mrs M M Kelly	G J Davis		Nellie B Singleton	
Addie Dane	Mrs Edward C Meyer		Addie Dane	
Lena M Dane	Lena Dane	Lena M Dane		Lena M. Dane
J S Rannells				
"				
Celestia A. Reynolds				
"				
Fred N Hamilton				
"				
Catherine M Weber	Harriette E Goodbody			
J Waller Finch	John W. Finch	Sam E. Brownell	Sam E. Brown	Peter Tillbrastan
"	"	"	"	"
Lulu A White		F. M. White	Fred M. White	J. Froemming J.F. Froemming
"		"	"	"
Elizabeth May Smith				E.M. Smith
"				"
Mary J + Grace Frew	T. T. Clemesha	Theo. Clemesha	Theo T. Clemesha	Emmor R Stanley
"	"	"	"	"
Chas H. Sykes Sr		Alice Mornington		Walter F. Kuehner
"		"		"
Clark C Bailey				
"				
"				
"				
Jesse Davis				
"				
"				
"				
Herman Goodwin	N Goodwin		Herman Goodwin	
"	"		"	
"	"		"	
"	"		"	
Mellcena Dunlap			Mennecena Dunlap	Mr M. Dunlap
"			"	"
James A Sutton				
"				
James A. Long	Mrs J.A. Long	James A Long		
Geo L. Ellsworth	Geo L + M. J. Ellsworth	Geo. L. " Mary J. Ellsworth		
"	"	"		
"	"	"		
Chas E Craig				
"				
"				
"				

THE LAST VALUE GIVEN IS THE ASSESSED VALUE FOR THE PRESENT YEAR

DESCRIPTION OR BOUNDARY FOR ASSESSMENT	LOT	Block	Value of Real Estate 1919	Value of Improvements 1919	CHECK	Value of Real Estate 1920	Value of Improvements 1920	CHECK	Value of Real Estate 1921	Value of Improvements 1921	CHECK	Value of Real Estate 1922	Value of Improvements 1922	CHECK	Value of Real Estate 1923	Value of Improvements 1923	CHECK
	1	145	240	200		240	200	X	240	300	X	240	300	X	360	300	X
	2	145	200			200		X	200		X	200		X	320		X
	3		200			200		X	200		X	200		X	290		X
	4		200			200		X	200		X	200		X	290		X
	5		200	30		200	30	X	200	50	X	200	50	X	290	50	X
	6		200	70		200	70	X	200	100	X	200	100	X	290	100	X
	7		200	80		200	80	X	200	120	X	200	120	X	290	130	X
	8		200	80		200	80	X	200	120	X	200	120	X	290	120	X
	9		200	50		200	50	X	200	80	X	200	80	X	290	80	X
	10		200	15		200	15	X	200	20	X	200	70	X	290	80	X
	11		200			200		X	200		X	200		X	290		X
	12		200			200		X	200		X	200		X	290		X
	13		200			200		X	200		X	200		X	290		X
	14		200			200		X	200		X	200		X	290		X
	15		200	50		200	50	X	200	80	X	200	80	X	290	80	X
	16		200			200		X	200		X	200		X	290		X
	17		200			200		X	200		X	200		X	290	90	X
	18		200			200		X	200		X	200		X	290		X
	19		200	30		200	30	X	200	50	X	200	50	X	290	50	X
	20		200			200		X	200		X	200		X	290		X
	21		200	160		200	160	X	200	240	X	200	240	X	290	250	X
	22		200			200		X	200		X	200		X	290		X
	23		200	60		200	60	X	200	90	X	200	90	X	320	110	X
	24		270			270		X	270		X	270		X	400		X
	25		290	20		290	20	X	290	30	X	290	30	X	380	30	X
	26		200			200		X	200		X	200		X	320		X
	27		200			200		X	200		X	200		X	290		X
	28		200			200		X	200		X	200		X	290		X
	29		200			200		X	200		X	200		X	290		X
	30		200	40		200	40	X	200	60	X	200	60	X	290	60	X
	31		200			200		X	200		X	200		X	290		X
	32		200			200		X	200		X	200		X	290		X
	33		200	50		200	50	X	200	80	X	200	80	X	290	80	X
	34		200			200		X	200		X	200		X	290		X
	35		200	65		200	65	X	200	100	X	200	100	X	290	90	X
	36		200			200		X	200		X	200		X	290		X
	37		200	30		200	40	X	200	50	X	200	40	X	290	40	X
	38		200			200		X	200		X	200		X	290		X
	39		200	115		200	115	X	200	170	X	200	170	X	290	170	X
S ½	40		100			100		X	100		X	100		X	150		X
N ½	40		100	125		100	125	X	100	190	X	100	190	X	150	170	X
	41		200			200		X	200		X	200		X	290		X
	42		200			200		X	200		X	200		X	290		X
	43		200			200		X	200		X	200		X	290		X
	44		200			200		X	200		X	200		X	290		X
	45		200	10		200	10	X	200	20	X	200	20	X	290	20	X
	46		200			200		X	200		X	200		X	290		X
	47		200	20		200	30	X	200	50	X	200	120	X	290	120	X
	48		270			270	10	X	270	20	X	270	20	X	320	20	X

THE LAST NAME GIVEN IS THE ONE TO WHOM PROPERTY IS ASSESSED

NAME OF OWNER, At Noon on First Day in January, 1919	NAME OF OWNER, At Noon on First Day in January, 1920	NAME OF OWNER, At Noon on First Day in January, 1921	NAME OF OWNER, At Noon on First Day of January, 1922	NAME OF OWNER, At Noon on First Day of January, 1923
David Seaman				
"				
"				
Frank F Allwardt				
"				
Bessie Foster				
"				
"				
Walter A. Traver	W A Traver			
"	"			
Minnie B. Morrison				
"				
J D & A B Spreckels Security Co				
"				
C G. Ferguson				A. S. Comstock
"				
Western Metal Supply Co.				
"				
"				
"				
Catherine R Hewitt		Olive Hewitt		
"		"		
"		"	Harriet E. Officer	
Harriet E. Officer			"	
"				
Mary M Walker				
"				
E. L. Richards				
"				
Emma E Beckley				
"				
"				
"				
J B. Fulton			James B. Fulton.	J. B. Fulton
"			Frank F Boucherie	"
M E. Boucherie	F F. Boucherie		"	
"	"			
Jeronimo Aciniena				
"				
Clarence R. De La Mater				
"				
David E Wilcox				
"				
J H H Mottram				
Rachel I Loring		Thomas Long.		
"		"		
"		"		

THE LAST VALUE GIVEN IS THE ASSESSED VALUE FOR THE PRESENT YEAR

DESCRIPTION OR BOUNDARY FOR ASSESSMENT	LOT	Block	Value of Real Estate 1919	Value of Improvements 1919	CHECK	Value of Real Estate 1920	Value of Improvements 1920	CHECK	Value of Real Estate 1921	Value of Improvements 1921	CHECK	Value of Real Estate 1922	Value of Improvements 1922	CHECK	Value of Real Estate 1923	Value of Improvements 1923	CHECK
	1	146	240			240		✓	240		✓	240		✓	360		✓
	2	146	200			200		✓	200		✓	200		✓	320		✓
	3		200			200		✓	200		✓	200		✓	290		✓
	4		200	120		200	120	✓	200	180	✓	200	180	✓	290	180	✓
	5		200			200		✓	200		✓	200		✓	290		✓
	6		200			200		✓	200		✓	200		✓	290		✓
	7		200			200		✓	200		✓	200		✓	290		✓
	8		200			200		✓	200		✓	200		✓	290		✓
	9		200	140		200	140	✓	200	210	✓	200	210	✓	290	210	✓
	10		200			200		✓	200		✓	200		✓	290		✓
	11		200			200		✓	200		✓	200		✓	290		✓
	12		200			200		✓	200		✓	200		✓	290		✓
	13		200			200		✓	200		✓	200		✓	290		✓
	14		200			200		✓	200		✓	200		✓	290		✓
	15		200			200		✓	200		✓	200		✓	290		✓
	16		200			200		✓	200		✓	200		✓	290		✓
	17		200			200		✓	200		✓	200		✓	290		✓
	18		200			200		✓	200		✓	200		✓	290		✓
	19		200			200		✓	200		✓	200		✓	290		✓
	20		200			200		✓	200		✓	200		✓	290		✓
	21		200			200		✓	200		✓	200		✓	290		✓
	22		200			200		✓	200		✓	200		✓	290		✓
	23		200	170		200	170	✓	200	250	✓	200	250	✓	320	250	✓
	24		260			260		✓	260		✓	260		✓	380		✓
	25		270	70		270	70	✓	270	100	✓	270	100	✓	380	100	✓
	26		200			200		✓	200		✓	200		✓	320		✓
	27		200			200		✓	200		✓	200		✓	290		✓
	28		200			200		✓	200		✓	200		✓	290		✓
	29		200	110		200	100	✓	200	160	✓	200	160	✓	290	160	✓
	30		200			200		✓	200		✓	200		✓	290		✓
	31		200			200		✓	200		✓	200		✓	290		✓
	32		200			200		✓	200		✓	200		✓	290		✓
	33		200			200		✓	200		✓	200		✓	290		✓
	34		200			200		✓	200		✓	200		✓	290		✓
	35		200			200		✓	200		✓	200		✓	290		✓
	36		200			200		✓	200		✓	200		✓	290		✓
	37		200	130		200	130	✓	200	130	✓	200	130	✓	290	130	✓
	38		200			200		✓	200		✓	200		✓	290		✓
	39		200			200		✓	200		✓	200		✓	290		✓
	40		200			200		✓	200		✓	200		✓	290		✓
	41		200			200		✓	200		✓	200		✓	290		✓
	42		200			200		✓	200		✓	200		✓	290		✓
	43		200			200		✓	200		✓	200		✓	290		✓
	44		200			200		✓	200		✓	200		✓	290		✓
	45		200			200		✓	200		✓	200		✓	290		✓
	46		200			200		✓	200		✓	200		✓	290		✓
	47		200	50		200	50	✓	200	80	✓	200	300	✓	320	300	✓
	48		270			270		✓	270		✓	270		✓	380		✓

THE LAST NAME GIVEN IS THE ONE TO WHOM PROPERTY IS ASSESSED

NAME OF OWNER, At Noon on First Day in January, 1919	NAME OF OWNER, At Noon on First Day in January, 1920	NAME OF OWNER, At Noon on First Day in January, 1921	NAME OF OWNER, At Noon on First Day of January, 1922	NAME OF OWNER, At Noon on First Day of January, 1923
Harry L Smith				
Elizabeth Williams				
"				
Rachel I Loring				
Olof Nelson				
"				
"				
Wm W Thrasher		Lillian F Smith	Thomas Long	Chas. D. Smith
Olof Nelson			"	
"			"	
"			"	
"			"	
"			"	
"			"	
Jose M Ibanez				
" N10.				
Mary A Flavin S15			Eugenia McGuire	Maurice J & Victoria E Fitzmaurice
"			"	"
E N Crabtree				
"				
Mallinda + Rudy Flaugh	Mallinda Flaugh	Malinda M. Flaugh		
"	"	"		
"	"	"	Malinda M Flaugh	
"	"	"	"	
"	"	"	"	
"	"	"	"	
Louie E Hunt	J D McElhose			
"	"			
Bessie Clugston				
"				
Sarah Johnstone				
"				Annie V. Brainard
Bank of Commerce Tr Co	R E Smith Agt		Edwin Giddings Est R E Smith agt	
"	"		"	"
Timken Inv. Co				
"				
Emma J Dunnells		Thos J J Kelley		T. J. J. Kelley
"		"		"
Parmelia Wharf				
"				
J G Traggarth		Parmelia Wharf		
Geo T Hills				
"				
Hanna Westlund				
"				
"				

THE LAST VALUE GIVEN IS THE ASSESSED VALUE FOR THE PRESENT YEAR

DESCRIPTION OR BOUNDARY FOR ASSESSMENT	LOT	Block	Value of Real Estate 1919	Value of Improvements 1919	CHECK	Value of Real Estate 1920	Value of Improvements 1920	CHECK	Value of Real Estate 1921	Value of Improvements 1921	CHECK	Value of Real Estate 1922	Value of Improvements 1922	CHECK	Value of Real Estate 1923	Value of Improvements 1923	CHECK
	1	147	240			240		✓	240		✓	240		✓	360		✓
	2	147	200			200		✓	200		✓	200		✓	320		✓
	3		200	160		200	160	✓	200	250	✓	200	260	✓	290	250	✓
	4		200			200		✓	200		✓	200		✓	290		✓
	5		175			175		✓	175		✓	175		✓	290		✓
	6		150			150		✓	150		✓	150		✓	290		✓
	7		150			150		✓	150		✓	150		✓	290		✓
	8		150			150		✓	150		✓	150		✓	290		✓
	9		150			150		✓	150		✓	150		✓	290		✓
	10		150	25		150	25	✓	150	40	✓	150	120	✓	290	110	✓
	11		150			150		✓	150		✓	150		✓	290		✓
	12		150	LL 600 Rock crusher		150	LL gone	✓	150		✓	150		✓	290		✓
	13		150			150		✓	150		✓	150		✓	290		✓
	14		150			150		✓	150		✓	150		✓	290		✓
	15		150			150		✓	150		✓	150		✓	270		✓
	16		150			150		✓	150		✓	150		✓	270		✓
	17		150			150		✓	150		✓	150		✓	270		✓
	18		150	15		150	15	✓	5 gone		✓	150		✓	270		✓
N10 fr	19		60			60		✓	60		✓	60		✓	100		✓
S15 fr	19		90	50		90	50	✓	90	80	✓	90	80	✓	150	80	✓
	20		150			150		✓	150		✓	150		✓	250		✓
	21		150			150		✓	150		✓	150		✓	250		✓
	22		175			175		✓	175		✓	175		✓	250		✓
	23		200			200		✓	200		✓	200		✓	270		✓
	24		260			260		✓	260		✓	260		✓	360		✓
	25		350	210		350	210	✓	350	310	✓	350	310	✓	450	310	✓
	26		210			210		✓	210		✓	210		✓	360		✓
	27		210			210		✓	210		✓	210		✓	320		✓
	28		210	105		210	105	✓	210	150	✓	210	150	✓	320	150	✓
	29		210			210		✓	210		✓	210		✓	320		✓
	30		210			210		✓	210		✓	210		✓	320		✓
	31		210			210		✓	210		✓	210		✓	320		✓
	32		210			210		✓	210		✓	210		✓	320		✓
	33		210			210		✓	210		✓	210		✓	320		✓
	34		210			210		✓	210		✓	210		✓	320		✓
	35		210			210		✓	210		✓	210		✓	320		✓
	36		210			210		✓	210		✓	210		✓	320		✓
	37		210			210		✓	210		✓	210		✓	320		✓
	38		210			210		✓	210		✓	210		✓	320		✓
	39		210	90		210	90	✓	210	130	✓	210	130	✓	320	130	✓
	40		210			210		✓	210		✓	210		✓	320		✓
	41		210	15		210	15	✓	210	20	✓	210	110	✓	320	110	✓
	42		210	10		210	10	✓	210	20	✓	210	70	✓	320	80	✓
	43		210	30		210	30	✓	210	40	✓	210	40	✓	320	50	✓
	44		210			210		✓	210		✓	210		✓	320		✓
	45		210			210		✓	210		✓	210		✓	320		✓
	46		210			210		✓	210		✓	210		✓	320		✓
	47		210			210		✓	210		✓	210		✓	360		✓
	48		280			280		✓	280		✓	280		✓	500		✓

THE LAST NAME GIVEN IS THE ONE TO WHOM PROPERTY IS ASSESSED

NAME OF OWNER, At Noon on First Day in January, 1919	NAME OF OWNER, At Noon on First Day in January, 1920	NAME OF OWNER, At Noon on First Day in January, 1921	NAME OF OWNER, At Noon on First Day of January, 1922	NAME OF OWNER, At Noon on First Day of January, 1923
Gladys L. Stone		Louise Powell		
"		"		
Chas C. Lambert	M. Laguna	Edward L. Phillips		
"	"	"		
C. H. Lampe			TAX DEED	Geo. D. Kennison
"			TAX DEED	"
Henry Klein				Mrs. A. M. Martin
"				Mrs. P. & Eleanor St. Dombrain N½ S½
"				"
Chas F. Morse				
Mrs. E. L. Hughes		Norah J. K. Boggs		
"		"		
Emma Carson				
"				
Nellie M. Brown	Lillie M. Brewer			
"				
Floyd C. Chandler	Floyd F. Chandler		Mrs. W. I. Hall	Floyd F. Chandler
"	"		"	"
Chas C. Crouch Jr.				
"				
Bank of Commerce & Sav. Co.	R. E. Smith Agt		Edwin Giddings	Geo. R. E. Smith agt
"	"		"	"
James N. Fulton				Homer P. Liles J. P. Clerk
Asa R. Jones				" "
"				
"				
"				
Annie E. Joyce				
"				
Mrs. L. E. Stannard	Emma E. Stannard			Ralph Remington J. P. Kennington
"	"			" "
Edwina Hester				R. O. D. Sullivan R. O. D. Sullivan
"				" "
Geo Lynch				
"				
Theresa Manley				
"				
"				
"				
"				
Nellie J. King				
"				
A. J. Gilkey		Poag & Gilkey		
"		"		
"			Poag & Gilkey	
Melville M. Martin				
"				
"				

THE LAST VALUE GIVEN IS THE ASSESSED VALUE FOR THE PRESENT YEAR

DESCRIPTION OR BOUNDARY FOR ASSESSMENT	LOT	Block	Value of Real Estate 1919	Value of Improvements 1919	CHECK	Value of Real Estate 1920	Value of Improvements 1920	CHECK	Value of Real Estate 1921	Value of Improvements 1921	CHECK	Value of Real Estate 1922	Value of Improvements 1922	CHECK	Value of Real Estate 1923	Value of Improvements 1923	CHECK
	1	148	270	165		270	165	✓	270	250	✓	270	250	✓	450	250	✓
	2	148	210			210		✓	210		✓	210		✓	360		✓
	3		210			210	30	✓	210	60	✓	210	100	✓	320	100	✓
	4		210			210		✓	210		✓	210		✓	320		✓
	5		210			210		✓	210		✓	210		✓	320		✓
	6		210			210		✓	210		✓	210		✓	320		✓
	7		210			210		✓	210		✓	210	300	✓	320	390	✓
N½ S½	8	S½	210			210		✓	210		✓	210		✓	160		✓
	9		210			210		✓	210		✓	210		✓	320	380	✓
	10		210			210		✓	210		✓	210		✓	320		✓
	11		210			210		✓	210		✓	210		✓	320		✓
	12		210			210		✓	210		✓	210		✓	320		✓
	13		210			210		✓	210		✓	210		✓	320		✓
	14		210			210		✓	210		✓	210		✓	320		✓
	15		210	180		210	180	✓	210	270	✓	210	280	✓	320	280	✓
	16		210			210		✓	210		✓	210		✓	320		✓
	17		210			210		✓	210	340	✓	210	340	✓	320	340	✓
	18		210			210		✓	210		✓	210		✓	320		✓
	19		210			210		✓	210		✓	210	560	✓	320	560	✓
	20		210			210		✓	210		✓	210		✓	320		✓
	21		210			210		✓	210		✓	210		✓	320		✓
	22		210			210		✓	210		✓	210		✓	320		✓
	23		210			210		✓	210		✓	210		✓	360	530	✓
	24		330			330		✓	330		✓	330		✓	450		✓
	25		270			270		✓	270		✓	270	10	✓	450	10	✓
	26		170			170		✓	170		✓	170		✓	360		✓
	27		170			170		✓	170		✓	170	100	✓	320	100	✓
	28		170			170		✓	170		✓	170		✓	320		✓
	29		170			170		✓	170		✓	170		✓	320		✓
	30		170			170		✓	170		✓	170		✓	320		✓
	31		170			170		✓	170		✓	170		✓	320		✓
S½	32		85			85		✓	85		✓	85		✓	160		✓
N½	32		85			85		✓	85		✓	85		✓	160	80	✓
	33		170			170		✓	170		✓	170		✓	320		✓
	34		170			170		✓	170		✓	170		✓	320		✓
	35		170			170		✓	170		✓	170		✓	320		✓
	36		170			170		✓	170		✓	170		✓	320		✓
	37		170			170		✓	170		✓	170		✓	320		✓
	38		170			170		✓	170		✓	170		✓	320		✓
	39		170			170		✓	170		✓	170		✓	320		✓
	40		170			170		✓	170		✓	170		✓	320		✓
	41		170			170		✓	170		✓	170		✓	320		✓
	42		170			170		✓	170		✓	170		✓	320		✓
	43		170			170		✓	170		✓	170		✓	320		✓
	44		170			170		✓	170		✓	170		✓	320		✓
	45		170			170		✓	170		✓	170		✓	320		✓
	46		170			170		✓	170		✓	170		✓	320		✓
	47		170			170		✓	170		✓	170		✓	360		✓
	48		210			210		✓	210		✓	210		✓	400		✓

THE LAST NAME GIVEN IS THE ONE TO WHOM PROPERTY IS ASSESSED

NAME OF OWNER, At Noon on First Day in January, 1919	NAME OF OWNER, At Noon on First Day in January, 1920	NAME OF OWNER, At Noon on First Day in January, 1921	NAME OF OWNER, At Noon on First Day of January, 1922	NAME OF OWNER, At Noon on First Day of January, 1923
Ella McLean				
"				
"				
"				
Wilford G. Altenburgh		W. G. Altenburgh	Belle F. Altenburgh	
"		"	"	
Carl L Gilbert				
"				
"				
"				
"				
"				
"				
Annie Johnston				
"				
"				
"				
"				
"				
"				
Grace Simpson				
"				
Mead Haskell Co			Otis Stephens & Edna C. Dunn	
"			"	
Albert Kraefft			"	Mead Haskell Co
"			"	
"			Mead Haskell Co	
"			"	
"			"	
"			"	
"			"	
"			"	
"			E. D. Blakeley	Edward D. Blakeley
"			"	"
Eugenie Preiss			H. J. Hammond	
"			"	
H. H. Frazer Agt				
"				
"				
"	Lillian Laengle			
"	"			
"	Etta Campbell			
"	"			
P. A. Reynolds		Preston A. Reynolds		P. A. Reynolds
"		"		

THE LAST VALUE GIVEN IS THE ASSESSED VALUE FOR THE PRESENT YEAR

DESCRIPTION OR BOUNDARY FOR ASSESSMENT	LOT	Block	Value of Real Estate 1919	Value of Improvements 1919	CHECK	Value of Real Estate 1920	Value of Improvements 1920	CHECK	Value of Real Estate 1921	Value of Improvements 1921	CHECK	Value of Real Estate 1922	Value of Improvements 1922	CHECK	Value of Real Estate 1923	Value of Improvements 1923	CHECK
	1	149	210			210		✓	210		✓	210		✓	400		✓
	2	149	160			160		✓	160		✓	160		✓	360		✓
	3		160			160		✓	160		✓	160		✓	320		✓
	4		160			160		✓	160		✓	160		✓	320		✓
	5		160	40		160	40	✓	160	60	✓	160	250	✓	320	250	✓
	6		160			160		✓	160		✓	160		✓	320		✓
	7		160			160		✓	160		✓	160		✓	320		✓
	8		160			160		✓	160		✓	160		✓	320		✓
	9		160			160		✓	160		✓	160		✓	320		✓
	10		160			160		✓	160		✓	160		✓	320		✓
	11		160			160		✓	160		✓	160		✓	320		✓
	12		160			160		✓	160		✓	160		✓	320		✓
	13		160			160		✓	160		✓	160		✓	320		✓
	14		160			160		✓	160		✓	160		✓	320		✓
	15		160			160		✓	160		✓	160		✓	320		✓
	16		160			160		✓	160		✓	160		✓	320		✓
	17		160			160		✓	160		✓	160		✓	320		✓
	18		160			160		✓	160		✓	160		✓	320		✓
	19		160			160		✓	160		✓	160		✓	320		✓
	20		160			160		✓	160		✓	160		✓	320		✓
	21		160			160		✓	160		✓	160		✓	320		✓
	22		160			160		✓	160		✓	160		✓	320		✓
	23		160			160		✓	160		✓	160		✓	360		✓
	24		240			240		✓	240		✓	240		✓	450		✓
	25		260			260		✓	260		✓	260		✓	270		✓
	26		170			170		✓	170		✓	170		✓	180		✓
	27		170			170		✓	170		✓	170		✓	130		✓
	28		170			170		✓	170		✓	170		✓	130		✓
	29		170			170		✓	170		✓	170		✓	130		✓
	30		170			170		✓	170		✓	170		✓	130		✓
	31		170			170		✓	170		✓	170		✓	130		✓
	32		170			170		✓	170		✓	170		✓	130		✓
	33		170			170		✓	170		✓	170		✓	130		✓
	34		170			170		✓	170		✓	170		✓	130		✓
	35		170			170		✓	170		✓	170		✓	130	150	✓
	36		170			170		✓	170		✓	170		✓	130		✓
	37		170	80		170	80	✓	170	130	✓	170	230	✓	130	230	✓
	38		170			170		✓	170		✓	170		✓	130		✓
	39		170			170		✓	170		✓	170		✓	130		✓
	40		170			170		✓	170		✓	170		✓	130		✓
	41		170			170		✓	170		✓	170		✓	130		✓
	42		170			170		✓	170		✓	170		✓	130		✓
	43		170			170		✓	170		✓	170		✓	130		✓
	44		170			170		✓	170		✓	170		✓	130		✓
	45		170			170		✓	170		✓	170		✓	130		✓
	46		170			170		✓	170		✓	170		✓	130		✓
	47		170			170		✓	170		✓	170		✓	180		✓
	48		210			210		✓	210		✓	210		✓	220		✓

THE LAST NAME GIVEN IS THE ONE TO WHOM PROPERTY IS ASSESSED

NAME OF OWNER, At Noon on First Day in January, 1919	NAME OF OWNER, At Noon on First Day in January, 1920	NAME OF OWNER, At Noon on First Day in January, 1921	NAME OF OWNER, At Noon on First Day of January, 1922	NAME OF OWNER, At Noon on First Day of January, 1923
G G Arnold	C E Arnold		Ora E Morris	O. E. Morris
"	"		"	"
"	"		Geo T Robeson	
"	"		"	
"	"		Joseph H Mullen	
"	John F Lahay	C E Arnold	"	
"	C E. Arnold	Eunice May Arnold		
"	"	"		
"	"	"		
"	"	"		
"	"	"		
"	"	"		
Neal D Hager	Fred H Martin			M-W Wilcox
"	"			"
"	"			"
"	"			"
R G Harbison				
"				
Minnie Traub				
"				
"				
"				
James F McCleary	J. F. Workman			
"	"			
Mathilda Deacon				Mathilda Deacon
"				L J Ouellette
"				Mathilda Deacon
Geo Restovich Est	John Restovich	Adm. Geo. Restovich	Marietta O Restovich	
"	"	"	"	
Elizabeth F Dawson				
Pablita C Murphy	Pablita Murphy		Della Trafton	
"	"		"	
Edward B Plummer		Mary E Carriere		
"		"		
W M Pickard			Jim O Slaughter	Thos E Hartigan
"			"	"
W. O. Gladden				Henry M Lyon
"				"
"				Josephine Powell
"				"
"			Jim O. Slaughter	E O Smith
"			"	"
"			"	Carrie Jensen
"				"
"			W. O. Gladden	
"			"	
"			"	
"			"	C R Bayliss

THE LAST VALUE GIVEN IS THE ASSESSED VALUE FOR THE PRESENT YEAR

DESCRIPTION OR BOUNDARY FOR ASSESSMENT	LOT	Block	Value of Real Estate 1919	Value of Improvements 1919	CHECK	Value of Real Estate 1920	Value of Improvements 1920	CHECK	Value of Real Estate 1921	Value of Improvements 1921	CHECK	Value of Real Estate 1922	Value of Improvements 1922	CHECK	Value of Real Estate 1923	Value of Improvements 1923	CHECK
	1	150	200			200		✓	200		✓	200	150	✓	270	500	✓
	2	150	160			160		✓	160		✓	160		✓	180		✓
	3		160			160		✓	160		✓	160	400	✓	130	400	✓
	4		160			160		✓	160		✓	160		✓	130		✓
	5		160			160		✓	160		✓	160	110	✓	130	110	✓
	6		160			160		✓	160		✓	160		✓	130		✓
	7		160			160		✓	160		✓	160		✓	130		✓
	8		160			160		✓	160		✓	160		✓	130		✓
	9		160			160		✓	160	20	✓	160	20	✓	130	20	✓
	10		160	85		160	85	✓	160	130	✓	160	130	✓	130	130	✓
	11		160			160		✓	160		✓	160		✓	130		✓
	12		160			160		✓	160		✓	160		✓	130		✓
	13		160	45		160	45	✓	160	70	✓	160	120	✓	130	130	✓
	14		160			160		✓	160		✓	160		✓	130		✓
	15		160			160		✓	160		✓	160		✓	130		✓
	16		160			160		✓	160		✓	160		✓	130		✓
	17		160			160		✓	160		✓	160		✓	130		✓
	18		160			160		✓	160		✓	160		✓	130		✓
	19		160			160		✓	160		✓	160		✓	130		✓
	20		160			160		✓	160		✓	160		✓	130		✓
	21		160			160		✓	160		✓	160		✓	130		✓
	22		160			160		✓	160		✓	160		✓	130		✓
	23		180			180		✓	180		✓	180		✓	180		✓
	24		210			210		✓	210		✓	210		✓	270		✓
E 45 ft	27		160			160		✓	160		✓	160		✓	390		✓
W 45 ft " 25 to	27		110	70		110	70	✓	110	100	✓	110	100	✓	250	100	✓
W 50 ft of E 95 ft 25 &	27		130			130		✓	130		✓	130		✓	350		✓
	28		100			100		✓	100		✓	100		✓	220		✓
	29		100			100		✓	100		✓	100		✓	220		✓
	30		100			100		✓	100		✓	100		✓	220		✓
	31		100			100		✓	100		✓	100		✓	220		✓
	32		100			100		✓	100		✓	100		✓	220	120	✓
	33		100			100		✓	100		✓	100		✓	220		✓
	34		100			100		✓	100		✓	100		✓	220		✓
	35		100			100		✓	100		✓	100		✓	220	470	✓
	36		100			100		✓	100		✓	100		✓	220		✓
	37		100			100		✓	100		✓	100		✓	220	470	✓
	38		100			100		✓	100		✓	100		✓	220		✓
	39		100			100		✓	100		✓	100		✓	220		✓
	40		100			100		✓	100		✓	100		✓	220		✓
	41		100			100		✓	100		✓	100		✓	220	500	✓
	42		100			100		✓	100		✓	100		✓	220		✓
	43		100			100		✓	100		✓	100		✓	220	80	✓
	44		100			100		✓	100		✓	100		✓	220		✓
	45		100			100		✓	100		✓	100		✓	220	60	✓
S 15 ft	46		100			100		✓	100		✓	100		✓	130		✓
N 10 ft of W 70 ft 46 & W 70 ft 47	48		100			100		✓	100		✓	100		✓	280		✓
N 10 ft of E 70 ft 46 & E 70 ft 47	48		140			140		✓	140		✓	140		✓	400		✓
Reservoir City Property	lots 1 to	151	0			0											

THE LAST NAME GIVEN IS THE ONE TO WHOM PROPERTY IS ASSESSED

NAME OF OWNER, At Noon on First Day in January, 1919	NAME OF OWNER, At Noon on First Day in January, 1920	NAME OF OWNER, At Noon on First Day in January, 1921	NAME OF OWNER, At Noon on First Day of January, 1922	NAME OF OWNER, At Noon on First Day of January, 1923
L.P. Streeter	I P Streeter	L.P. Streeter		F.T. Peyton F.T.Peyton
"	"	"		"
"	"	"		"
"	"	"		"
"	"	"		"
"	"	"		"
"	"	"		"
"	"	"		"
"	"	"		"
"	"	"		"
"	"	"		"
Exchange Securities Co			R M. arthur	W.W. Campbell
"			"	"
"			"	R. M. arthur
"			"	"
"			"	"
"			"	"
Alice M Rountree		M. E Rountree		
"		"		
"		"		
"		"		
"		"		
"		"		
N M Fillmore	N.M. Fillmore	Alfred Ely		Ruth D. Ely
"	"	"		"
"	"	"		"
"	"	"		"
"	"	James Dunlap		
"	"	N. M. Fillmore		
"	"	"		
"	"	"		
"	"	"		
"	"	N. M Fillmore	Marian N Whitelock	A L Whitelock
"	"	"	"	"
"	"	"	"	Dec Edwards Wm Edwards Wife
"	"	"	"	"
Margaret A C Hyde Est	Margaret A C Hyde	J.D. Lang Hyde		
"	"	"		
"	"	"		
"	"	"		
"	"	"		
"	"	"		
"	"	"		
"	"	"		
"	"	"		
"	"	"		

THE LAST VALUE GIVEN IS THE ASSESSED VALUE FOR THE PRESENT YEAR

DESCRIPTION OR BOUNDARY FOR ASSESSMENT	LOT	Block	Value of Real Estate 1919	Value of Improvements 1919	CHECK	Value of Real Estate 1920	Value of Improvements 1920	CHECK	Value of Real Estate 1921	Value of Improvements 1921	CHECK	Value of Real Estate 1922	Value of Improvements 1922	CHECK	Value of Real Estate 1923	Value of Improvements 1923	CHECK
	1	152	140			140		✓	140		✓	140		✓	360		✓
	2	154	100			100		✓	100		✓	100		✓	270		✓
	3		100			100		✓	100		✓	100		✓	220		✓
	4		100			100		✓	100		✓	100		✓	220		✓
	5		100			100		✓	100		✓	100		✓	220		✓
	6		100			100		✓	100		✓	100		✓	220		✓
	7		100			100		✓	100		✓	100		✓	220		✓
	8		100			100		✓	100		✓	100		✓	220		✓
	9		100			100		✓	100		✓	100		✓	220		✓
	10		100			100		✓	100		✓	100		✓	220		✓
	11		100			100		✓	100		✓	100		✓	220		✓
	12		100			100		✓	100		✓	100		✓	220		✓
	13		100			100		✓	100		✓	100	230	✓	220	240	✓
	14		100			100		✓	100		✓	100		✓	220		✓
	15		100			100		✓	100		✓	100		✓	220	Grge²	✓
	16		100			100		✓	100		✓	100		✓	220		✓
	17		100			100		✓	100		✓	100		✓	220		✓
	18		100			100		✓	100		✓	100		✓	220		✓
	19		100			100		✓	100		✓	100		✓	220		✓
	20		100			100		✓	100		✓	100		✓	220		✓
	21		100			100		✓	100		✓	100		✓	220		✓
	22		100			100		✓	100		✓	100		✓	220		✓
	23		120			120		✓	120		✓	120		✓	270		✓
	24		180			180		✓	180		✓	180		✓	450		✓
	25		300			300		✓	300		✓	300		✓	540		✓
	26		210			210		✓	210	380	✓	210	420	✓	360	420	✓
	27		170			170		✓	170		✓	170		✓	320		✓
	28		170			170		✓	170		✓	170		✓	320		✓
	29		170			170		✓	170	220	✓	170	310	✓	320	310	✓
	30		170			170		✓	170		✓	170		✓	320		✓
	31		170			170		✓	170		✓	170		✓	320		✓
	32		170			170		✓	170		✓	170		✓	320		✓
	33		170			170		✓	170		✓	170		✓	320		✓
	34		170			170		✓	170		✓	170		✓	320		✓
	35		170			170		✓	170		✓	170	70	✓	320	80	✓
	36		160			160		✓	160		✓	160		✓	320		✓
S 10 ft N 15 ft for N 15 ft 37 and 38	37		150			150		✓	150		✓	150		✓	190	50	✓
	38		150			150		✓	150		✓	150		✓	320		✓
	39		150			150		✓	150		✓	150		✓	320		✓
	40		150			150		✓	150		✓	150		✓	320		✓
	41		150			150		✓	150		✓	150		✓	320		✓
	42		150			150		✓	150		✓	150		✓	320		✓
	43		150			150		✓	150		✓	150		✓	320		✓
	44		150			150		✓	150		✓	150		✓	320		✓
	45		150			150		✓	150		✓	150		✓	320		✓
	46		150			150		✓	150		✓	150		✓	320		✓
	47		150			150		✓	150		✓	150		✓	360		✓
	48		180			180		✓	180		✓	180		✓	450		✓

Index to Property in University Heights

THE LAST NAME GIVEN IS THE ONE TO WHOM PROPERTY IS ASSESSED

NAME OF OWNER, At Noon on First Day in January, 1919	NAME OF OWNER, At Noon on First Day in January, 1920	NAME OF OWNER, At Noon on First Day in January, 1921	NAME OF OWNER, At Noon on First Day of January, 1922	NAME OF OWNER, At Noon on First Day of January, 1923
Margaret A C Hyde Est	Maigaret A C Hyde	J-S-Lang-Hyde		
"	"	"		
"	"	"		
"	"	"		
"	"	"		
"	"	"		
"	"	"		
"	"	"		
"	"	"		
"	"	"		
Mrs M G. Macy			N F Stewart	W. F. Stewart N 8/3
"			" "	Warren W. Fitch S 16 2/3 N 16 2/3
"			" "	W. F. Stewart S 8/3
"			" "	"
U. S. Grant IV.				Williamine Mc Cormick
"				"
Walter Stiern	Peter D Thompson	Peter Thompson		
"	"	"		
M. Hall			W. H. Hensler	Walter H. Hensler
"			" N½	" S½
"			Harry Robert S½ W 100.	
"			"	
			Margarita Garcia Blanco W 100.	
Jennie E Marsh			Carl M "Gilbert	N½ S½ W 100 Chas J Leopold Chas J Leopold
"			John Lewis " Adams	E 40.
Julius Zolezzi				
"				
Mabel Mellinger				
"				
Theodore C Anderson			Theo. Anderson	Theo C. Anderson
"			"	"
Kate Quay	Louis J Guay	Louis Guay		Louis J Guay
"	"	"		"
Emily A Knapp		Frances J. Griffiss		
"		"		
Newton C Baldwin		N. C. Baldwin	Newton C Baldwin	Thos. A. Knight Thos A Knight
"		"		" "
John A Lindeman			Fannie J. Boruff	
"			Clarence M & Minnie A Baldwin	
Wm J. Hunsaker			"	
Ben Goodrich			"	
E W Britt				F. H. Schneider Engineer S-13'
				C M. Baldwin N 12
				"
				"
				C M. Baldwin S-13 N 12
				"
				Joseph O & Elsie Krauss S½
				C M. Baldwin
				"
				"
				"
				"

University Heights

THE LAST VALUE GIVEN IS THE ASSESSED VALUE FOR THE PRESENT YEAR

DESCRIPTION OR BOUNDARY FOR ASSESSMENT	LOT	Block	Value of Real Estate 1919	Value of Improvements 1919	CHECK	Value of Real Estate 1920	Value of Improvements 1920	CHECK	Value of Real Estate 1921	Value of Improvements 1921	CHECK	Value of Real Estate 1922	Value of Improvements 1922	CHECK	Value of Real Estate 1923	Value of Improvements 1923	CHECK
	1	153	180			180			180			180			450		
	2	153	150			150			150			150			360		
	3		150			150			150			150			320		
	4		150			150			150			150			320		
	5		150			150			150			150			320		
	6		150			150			150			150			320		
	7		150			150			150			150			320		
	8		150			150			150			150			320		
	9		150			150			150			150			320		
	10		150			150			150			150			320		
N 8/3 ft	11		150			150			150			150			320		
S 16 2/3 ft N 16 2/3 ft	12		150			150			150			150			100 220	460	
S 8/3 ft															220		
	13		160			160			160			160			100		
	14		170			170			170			170			320	440	
	15		170			170			170			170			320	450	
	16		170			170			170			170			320		
	17		170	20		170	100		170	150		170	150		320	150	
	18		170			170			170			170			320		
	19		170			170			170			170	450		320	460	
N½	20		170			170			170			85			160		
S½												85			160		
W 100 ft.	21		170			170			170			130	450		250	460	
W 100 ft.	22		170			170			170			130	450		250	460	
N½ of W 100 ft.	23		210			210			210	40		80			140		
S½ of W 100 ft.												80	450		140	460	
E. Half 21 ft	24		270			270			270			220			410		
	25		330			330			330			180	450		350	460	
	26		225			225			225			330			540		
	27		180			180			180			225			400		
	28		180			180			180			180			320		
	29		180	130		180	130		180	200		180	200		320	200	
S½	30		90			90			90			90			160		
N½	30		90	25		90	25		90	50		90	50		160	50	
	31		180			180			180			180			320		
	32		180	110		180	110		180	160		180	160		320	160	
S½	33		90			90			90			90			160		
N½	33		90	110		90	110		90	160		90	160		160	180	
	34		180			180			180			180			320		
	35		180			180			180			180			320		
	36		180			180			180			180			320		
W ½ 1/3 lots 37 to	48		750			750			750			750			1340		
See Below " 1/3 " 37 to	48		750			750			750			750			1340		
" 1/3 " 37 to	48		750			750			750			750			1340		
37 & S 13 ft 38	37														320	420	
S 13 ft	38														160		
N 17 ft	38														160		
	39														320		
	40														320		
S 13 ft	41														170		
N 17 ft	41														150		
	42														320	390	
	43														320	380	
S½	44														160		
N½	44														160		
	45														320	390	
	46														320		
	47														360		
	48														450		

THE LAST NAME GIVEN IS THE ONE TO WHOM PROPERTY IS ASSESSED

THE LAST VALUE GIVEN IS THE ASSESSED VALUE FOR THE PRESENT YEAR

NAME OF OWNER, At Noon on First Day in January, 1919	NAME OF OWNER, At Noon on First Day in January, 1920	NAME OF OWNER, At Noon on First Day in January, 1921	NAME OF OWNER, At Noon on First Day of January, 1922	NAME OF OWNER, At Noon on First Day of January, 1923	DESCRIPTION OR BOUNDARY FOR ASSESSMENT	LOT	Block	Value of Real Estate 1919	Value of Improvements 1919	CHECK	Value of Real Estate 1920	Value of Improvements 1920	CHECK	Value of Real Estate 1921	Value of Improvements 1921	CHECK	Value of Real Estate 1922	Value of Improvements 1922	CHECK	Value of Real Estate 1923	Value of Improvements 1923	CHECK
Abbie A Hitchcock Est				Neal E Sanderson N1/2		1	154	270			270		✓	270		✓	290		✗	450	470	✗
"				Marie Swenson S.1/2	N17ft S13ft	2	154	210			210		✗	210		✗	210		✗	190		✗
Julia E Charpiot				" "		3		210			210		✗	210		✗	210		✗	320	390	✗
"				Balboa Investment Co		4		210			210		✗	210		✗	210		✗	320		✗
Florence Mead				N C Baldwin		5		210			210		✗	210		✗	210		✗	320		✗
"				" "		6		210			210		✗	210		✗	210		✗	320		✗
G Solakides				Arthur C Woodward		7		210			210		✗	210		✗	210		✗	320		✗
"				"		8		210			210		✗	210		✗	210		✗	320		✗
M Hall agt	M Hall			B F Murray		9		210			210		✗	210		✗	210		✗	320		✗
"	"			"		10		210			210		✗	210		✗	210		✗	320		✗
Chas H Freeman	Lena Niles	B F Murray		"		11		210	180		210	180	✗	210	280	✗	210	280	✗	320	280	✗
"	"	"		"		12		210			210		✗	210		✗	210		✗	320		✗
John B Davidson			Lettie G Babcock			13		210			210		✗	210		✗	210	400	✗	320	400	✗
"			Jacob E De Garmo N1/2 S1/2		N1/2 S1/2	14		210			210		✗	210		✓	105		✗	160		✗
"			" all			15		210			210		✗	210		✓	210	450	✗	320	480	✗
"			C L Reed heirs			16		210			210		✗	210		✓	210	370	✗	320	400	✗
"			Alvin H + Lottie Warren N1/2 S1/2	Harry T James S1/2	N1/2 S1/2	17		210			210		✗	210		✓	105		✗	160		✗
"			"	"		18		210			210		✗	210		✓	210	450	✗	320	470	✗
"			Nattie Hall Robbins N1/2	Patrick + Elenor Killeen N1/2		19		210			210		✗	210		✓	210	270	✗	320	380	✗
"			Wallace T Clark S1/2	"		20		210			210		✗	210		✓	105		✗	160		✗
"					N1/2 S1/2	21		210			210		✗	210		✓	210	180	✗	320	400	✗
"			John B Davidson	Harlan T Robbins N1/2		22		210			210		✗	210		✓	210		✗	320	380	✗
"			"	John Thompson John Thompson	N13ft S12ft	23		225			225		✗	225		✓	225		✗	210		✗
"			"	" "	N13ft S12ft	24		300			300		✗	330		✓	330		✗	190		✗
H A Harris			Maude M Shippard			25		330			330		✓	330		✓	330		✗	540		✗
"			"			26		240			240		✓	240		✓	240		✗	400		✗
Mary A Whittemore				Susan Harris Susie Harris		27		230			230		✓	230		✗	230		✗	320		✗
Mary F Richardson				Frederick J + Susan Harris		28		230			230		✓	230		✗	230		✗	320		✗
S D Construction Co						29		225			225		✗	225		✗	225		✗	320		✗
"						30		225			225		✗	225		✗	225		✗	320		✗
Geo P Fuhriman			Maude M Shippard			31		225			225		✓	225		✓	225		✗	320		✗
"			"			32		225			225		✓	225		✓	225		✗	320		✗
Maude M Shippard						33		225	210		225	210	✗	225	310	✗	225	300	✗	320	310	✗
"						34		225			225		✗	225		✗	225		✗	320		✗
Joel G Shaw				Lillie S Cunningham		35		225			225		✗	225		✓	225	300	✗	320	310	✗
"						36		225			225		✗	225		✓	225		✗	320		✗
"			Fred Weber			37		225			225		✗	225		✓	225		✗	320		✗
"			"			38		225			225		✗	225		✓	225		✗	320		✗
James Newell			James Newell			39		225			225		✗	225		✗	225	150	✗	320	150	✗
James H Newell			"			40		225			225		✗	225		✗	225		✗	320		✗
R H Hoover						41		225			225		✗	225		✓	225		✗	320		✗
						42		225			225		✓	225		✓	225		✗	320		✗
John H Roberts	Andrew J Anderson					43		225			225		✗	225		✓	225		✗	320		✗
"	"					44		225			225		✗	225		✓	225		✗	320		✗
"	"					45		225	40		225	40	✗	225	60	✓	225	60	✗	320	60	✗
"	"					46		225			225		✗	225		✓	225		✗	320		✗
"	"					47		225			225		✗	225		✓	225		✗	360		✗
"	"					48		300			300		✗	300		✓	300		✗	500		✗

THE LAST NAME GIVEN IS THE ONE TO WHOM PROPERTY IS ASSESSED

NAME OF OWNER, At Noon on First Day in January, 1919	NAME OF OWNER, At Noon on First Day in January, 1920	NAME OF OWNER, At Noon on First Day in January, 1921	NAME OF OWNER, At Noon on First Day of January, 1922	NAME OF OWNER, At Noon on First Day of January, 1923
James E Wood	Harriett G. Fulton	Estate James E Wood		Harriett G Fulton
"	"	"		"
Chas Ohre	Em + Clarence M Ohre		Clarence M Ohre	Enoch M. Ohre
Pearl Schatzel				Alfred F + Pearl Schatzel
"				"
O. Lemire		J. F. + Catherine F. Lahey	John F Lahey	Katherine Lahey
Frank G Bradley				
"				
Stephen A Lewis			J. A. Lewis	O. T. Harding
"				"
Katherine K Lewis			Sou Title Guar Co	E. R. Pierce
"			"	H. G. Kelley
"			"	Sou Title Guar Co
"				"
Anna McKenna				
"				
Blanche Williams	Blanche Redford			
"	"			
Ophelia Williams			W. H. Taylor	
"			La Chase	
Mary J. Hartley			"	
"			E. E. Jackson	
"			C. J. Henry	
Southern Title Guaranty Co	W R Trachsell			
"	"			
"	"			Anna J Watson
"	"			"
J. H. Kinkennier				
"			J. L. Rector	
Harriett G Reynolds			"	
"				
Chas. S Hardy			Patrick Killeen	L. L Gunn
Katherine Malden			"	"
"				Jos. J. Roberts Jos J Roberts
James P Conway				"
"				
Blanche B Rockwood				
"				
N A Gilman				
Carrie W Perkins				
"				
Lelia O. W Cordery	Louise (Mrs) Steinbach	Louise A. Steinbach		
"	"	"		
Philip Morse		Elisa Bodmer		Fred B. Young
"		"		"
"		Mrs W. D Wilson		"
"		"		

THE LAST VALUE GIVEN IS THE ASSESSED VALUE FOR THE PRESENT YEAR

DESCRIPTION OR BOUNDARY FOR ASSESSMENT	LOT	Block	Value of Real Estate 1919	Value of Improvements 1919	CHECK	Value of Real Estate 1920	Value of Improvements 1920	CHECK	Value of Real Estate 1921	Value of Improvements 1921	CHECK	Value of Real Estate 1922	Value of Improvements 1922	CHECK	Value of Real Estate 1923	Value of Improvements 1923	CHECK
	1	155	300			300		✓	300		✓	300		✓	560		✓
	2	155	225			225		✓	225		✓	225		✓	360		✓
	3		225			225		✓	225		✓	225		✓	320		✓
	4		225			225		✓	225		✓	225		✓	320		✓
	5		225			225		✓	225		✓	225		✓	320		✓
	6		225	120		225	120	✓	225	180	✓	225	180	✓	320	180	✓
	7		225			225		✓	225		✓	225		✓	320		✓
	8		225			225		✓	225		✓	225		✓	320		✓
	9		225			225		✓	225		✓	225	300	✓	320	310	✓
	10		225			225		✓	225		✓	225		✓	320		✓
und 1/3	11		225			225		✓	225		✓	225		✓	320	1/3	✓
" 1/3	12		225			225		✓	225		✓	225		✓	320	1/3	✓
	13		225			225		✓	225		✓	225		✓	320		✓
	14		225			225		✓	225		✓	225		✓	320		✓
	15		225			225		✓	225		✓	225		✓	320		✓
	16		225			225		✓	225		✓	225		✓	320		✓
	17		225	50		225	50	✓	225	80	✓	225	80	✓	320	80	✓
	18		225			225		✓	225		✓	225		✓	320		✓
	19		225			225		✓	225		✓	225		✓	320		✓
	20		225			225		✓	225		✓	225		✓	320		✓
	21		225			225		✓	225		✓	225	150	✓	320	160	✓
	22		225			225		✓	225		✓	225		✓	320		✓
W 70 ft 23 + 24	23		240			240		✓	240		✓	340	390	✓	560	390	✓
E 70 ft 23 +	24		330			330		✓	330		✓	230	390	✓	380	400	✓
	25		240			240		✓	240		✓	240		✓	500		✓
	26		180			180		✓	180		✓	180		✓	320		✓
	27		170			170		✓	170		✓	170		✓	270		✓
	28		170			170		✓	170		✓	170		✓	270		✓
	29		170			170		✓	170		✓	170		✓	270		✓
	30		170			170		✓	170		✓	170		✓	270		✓
	31		170			170		✓	170		✓	170	160	✓	270	160	✓
	32		170			170		✓	170		✓	170	160	✓	270	160	✓
	33		170			170		✓	170		✓	170		✓	270		✓
	34		170			170		✓	170		✓	170		✓	270		✓
	35		170			170		✓	170		✓	170		✓	270		✓
	36		170			170		✓	170		✓	170		✓	270		✓
	37		170			170		✓	170		✓	170		✓	270		✓
	38		170	325		170	325	✓	170	480	✓	170	480	✓	270	480	✓
	39		170			170		✓	170		✓	170		✓	270		✓
	40		170			170		✓	170		✓	170		✓	270		✓
	41		170			170		✓	170		✓	170		✓	270		✓
	42		170			170		✓	170		✓	170		✓	270		✓
	43		170	120		170	120	✓	170	200	✓	170	250	✓	270	270	✓
	44		170			170		✓	170		✓	170		✓	270		✓
	45		170			170		✓	170		✓	170		✓	270		✓
	46		170			170		✓	170		✓	170		✓	270		✓
	47		170			170		✓	170		✓	170		✓	320		✓
	48		210			210		✓	210		✓	210		✓	400		✓

THE LAST NAME GIVEN IS THE ONE TO WHOM PROPERTY IS ASSESSED

THE LAST VALUE GIVEN IS THE ASSESSED VALUE FOR THE PRESENT YEAR

NAME OF OWNER, At Noon on First Day in January, 1919	NAME OF OWNER, At Noon on First Day in January, 1920	NAME OF OWNER, At Noon on First Day in January, 1921	NAME OF OWNER, At Noon on First Day of January, 1922	NAME OF OWNER, At Noon on First Day of January, 1923	DESCRIPTION OR BOUNDARY FOR ASSESSMENT	LOT	Block	Value of Real Estate 1919	Value of Improvements 1919	CHECK	Value of Real Estate 1920	Value of Improvements 1920	CHECK	Value of Real Estate 1921	Value of Improvements 1921	CHECK	Value of Real Estate 1922	Value of Improvements 1922	CHECK	Value of Real Estate 1923	Value of Improvements 1923	CHECK
Regina Miller	Mary L Freeborn					1	156	200	35		200	35	X	200	50	X	200	50	✓	400	360	✓
"	"					2	156	170			170		X	170		X	170		X	320		✓
"	Regina Miller					3		160			160		✓	160		✓	160		X	270		✓
"	"					4		160			160		✓	160		✓	160	30	X	270	30	✓
Bettie Fischer						5		160			160		✓	160		✓	160		✓	270		✓
"						6		160			160		✓	160		✓	160		✓	270		✓
C M Borgen				Anna W Olga Wold		7		160			160		✓	160		✓	160		✓	270	320	X
"				"		8		160			160		✓	160		✓	160		✓	270		✓
Geo E Morrison			L P Appelman	E A Ludwick		9		160	155		160	155	✓	160	240	✓	160	250	X	270	250	X
"			"	"		10		160			160		✓	160		✓	160		X	270		✓
James P Conway						11		160			160		✓	160		✓	160		✓	270		✓
						12		160			160		✓	160		✓	160		✓	270		✓
Thos D Ellis						13		160			160		✓	160		✓	160		✓	270		✓
"						14		160			160		✓	160		✓	160		✓	270		✓
A K MacLeod	Chas Newhouse W 10 ft		W A Madeline Catterley N 70 ft			15		160			160	300	✓	160	300	X	160	300	✓	270	300	✓
"	R W Reid " S 15 ft	Joseph Dehner S 15 ft	"		S 15 ft	16		160			95	300	X	95		X	95		X	160		X
					N 70 ft	17		130			130		X	130	300	X	130	300	X	220	300	X
					S 5 ft	17		30			30		X	30		X	30		X	50		X
Henry J Heise	Henry J Heise				all	18		160	165		160	165	X	160	250	X	160	250	✓	270	250	X
"	"				N 5 ft	19		30			30		X	30		X	30		X	50		X
Sylvester E Corwin			Bertha I Corwin		S 20 ft	19		130	125		130	125	X	130	190	X	130	190	X	220	210	X
					N 15 ft	20		95			95		X	95		X	95		X	160		X
A K McLeod 5 10		Chas J Steiner	Chas J Steiner		S 10 ft	20		65	125		65	125	X	65	190	X	65	190	X	110	190	X
		"	"			21		160			160		X	160		X	160		X	270		X
Roy R White			Herbert D McCormack W 100 N 10	W H Fout	W 100 ft	22		170			170		X	130	130	X	130	130	X	210	130	X
"			Mrs D K Carter S 15	"	N 10 ft of W 100 ft	23								45			100					
"			"	"	S 15 ft of W 100 ft of Lot 23 & W 100 ft	24		180	120		180	120	X	270	300	✓	270	300	X	530	300	X
Seventh Day Adventist Ch	Sq Eastern Calif. Asso Seventh Day Adventist	Roy Pearl Comstock Seventh Day Adventist Assn. of S. Calif.	James M Spring		1911 E 40 ft Lots 22 to 24	24		225			225		X	130	150	X	130	50	X	250	50	X
"	"	"			E 100 ft 25 ft All Exc S 6 ft of W 14 ft of	25		225	300		225	300	X	275	450	X	300	450	X	600	450	X
Sidney A Smith					W 14 ft 25 ft & S 5 ft of W 14 ft of	26		170			170		X	170		X	100	230	X	220	230	X
"						27		150			150		X	150	20	✓	150	300	X	270	300	X
"						28		150			150		X	150		✓	150		X	270		X
"						29		150			150		X	150		✓	150		X	270		X
Ethel M Perrin		J Mc B Anderson		F J Strumm		30		150	15		150	15	X	150		✓	150		X	270		X
"		"		"		31		150			150		X	150		X	150	480	X	270	480	X
Emma J Odhner						32		150			150		X	150		✓	150		X	270		X
						33		150			150		X	150		✓	150		X	270		X
						34		150			150		X	150		✓	150		X	270		X
Fred A Shapley			Henry Gabbe			35		150			150		X	150		✓	150	180	X	270	180	X
"			"			36		150			150		X	150		✓	150		X	270		X
"			"			37		150			150		X	150		✓	150		X	270		X
"			"			38		150			150		X	150		✓	150		X	270		X
"			"	S M Griffiths		39		150			150		X	150		✓	150		X	270	300	X
"			"	"		40		150			150		X	150		✓	150		X	270		X
Southern Title Guaranty Co	W R Trachsel	Belle Johnson				41		150	90		150	90	X	150	130	X	150	130	X	270	130	X
"	"	"				42		150			150		X	150		X	150		X	270		X
"	"	Trachsel W R		Emanuel Ashappi		43		150			150		X	150		✓	150		X	270		X
"	"	"		"		44		150			150		X	150		✓	150		X	270		X
A W Johnston	Chas W Amos & Evelyn H Amos			Chas W Amos		45		150			150		X	150		✓	150		X	270		X
"	"			"		46		150			150		X	150		✓	150		X	270		X
"	"			"		47		150			150		X	150		✓	150		X	320		X
						48		200			200		X	200		X	200		X	400		X

THE LAST NAME GIVEN IS THE ONE TO WHOM PROPERTY IS ASSESSED

NAME OF OWNER, At Noon on First Day in January, 1919	NAME OF OWNER, At Noon on First Day in January, 1920	NAME OF OWNER, At Noon on First Day in January, 1921	NAME OF OWNER, At Noon on First Day of January, 1922	NAME OF OWNER, At Noon on First Day of January, 1923
Frank Mc Craw				
"				
"				
"				
Addison S. Botkin			Addison S. Botkin	Addison S. Botkin
"			"	"
"			"	"
"			"	"
"			"	"
"			"	"
"			Cora Holman S 15 ft	
"			"	
Della Smeade	WB Smeade		Della Smeade	
" N. 8 ft	"		"	
Jesse A Rand S 17.		Claire Dick		
" N. 17		"		
James H. Mansfield		Merle Starritt	Merle T. Starratt	Merle T. Starrett
"			"	"
Nippon Nursery	W R. Trachsel		J C Beatrice Spring	
"	"		Mc Geo Pelley & Bovett	
"	"		"	
"	"			Harry L. Leighton
"	Nippon Nursery			"
"	"			"
"	"			"
Ida E. Richmond		Ida E Richmond	Ida E Richmond Blake	
"		Ida E Richmond	Ida E Richmond Mrs R J Starbuck E 100 ft	
"		Ida E Richmond	Mrs A W Poland	
"		"	"	
Chas D & Lulu Boyce				
"				
"				
"				
"				
"				
"				
Addison S. Botkin				
"				
"				
James C Knisley	Claude H Morrison			
"	"			
Frank Bright	F. B. Ringle	Frank B. Ringle	J. S. Johnson	
"	"		"	
J R Hayden	Flora Hayden			
"	"			
"	"			

THE LAST VALUE GIVEN IS THE ASSESSED VALUE FOR THE PRESENT YEAR

DESCRIPTION OR BOUNDARY FOR ASSESSMENT	LOT	Block	Value of Real Estate 1919	Value of Improvements 1919	CHECK	Value of Real Estate 1920	Value of Improvements 1920	CHECK	Value of Real Estate 1921	Value of Improvements 1921	CHECK	Value of Real Estate 1922	Value of Improvements 1922	CHECK	Value of Real Estate 1923	Value of Improvements 1923	CHECK
	1	157	180			180		✓	180		✓	180		✓	400		✓
	2	157	150			150		✓	150		✓	150		✓	320		✓
	3		150			150		✓	150		✓	150		✓	270		✓
	4		150			150		✓	150		✓	150		✓	270		✓
	5		150			150		✓	150		✓	150		✓	270		✓
	6		150			150		✓	150		✓	150		✓	270		✓
	7		150			150		✓	150		✓	150		✓	270		✓
	8		150			150		✓	150		✓	150		✓	270		✓
	9		150			150		✓	150		✓	150	310	✓	270	390	✓
	10		150			150		✓	150		✓	150		✓	270		✓
N 10 ft S 15 ft	11		150			150		✓	150		✓	90	370	✓	160		✓
	12		150			150		✓	150		✓	150		✓	270	390	✓
	13		150	185		150	185	✓	150	280	✓	150	280	✓	270	280	✓
N 8 ft	14		50			50		✓	50		✓	50		✓	90		✓
S 17 ft	14		100	165		100	165	✓	100	250	✓	100	250	✓	180	250	✓
N 17 ft	15		100			100		✓	100		✓	100		✓	180		✓
S 8 ft	15		50			50		✓	50	210	✓	50	210	✓	90	210	✓
	16		150	140		150	140	✓	150		✓	150		✓	270		✓
	17		150			150		✓	150	300	✓	150	450	✓	270	450	✓
	18		150			150		✓	150		✓	150		✓	270		✓
	19		150			150		✓	150	390	✓	150	420	✓	270	420	✓
	20		150			150		✓	150		✓	150		✓	270		✓
	21		150	40		150	20	✓	150		✓	150		✓	270		✓
	22		150			150		✓	150		✓	150		✓	270		✓
	23		170			170		✓	170	30	✓	170	30	✓	320	30	✓
	24		210			210		✓	225		✓	225		✓	500		✓
W 100 ft Lots 25 + 26	25/26		225	170		225	170	✓	195		✓	95	230	✓	180	240	✓
E 100 ft " 25 + 26	26		170			170		✓	200	260	✓	300	260	✓	590	260	✓
	27		150			150		✓	150	520	✓	150	520	✓	270	520	✓
	28		150			150		✓	150		✓	150		✓	270		✓
	29		150	10		150	10	✓	150	20	✓	150	20	✓	270	20	✓
	30		150			150		✓	150		✓	150		✓	270		✓
	31		150	50		150	50	✓	150	80	✓	150	80	✓	270	80	✓
	32		150			150		✓	150		✓	150		✓	270		✓
	33		150	20		150	20	✓	150	30	✓	150	70	✓	270	70	✓
	34		150			150		✓	150		✓	150		✓	270		✓
	35		150	60		150	60	✓	150	80	✓	150	80	✓	270	80	✓
	36		150			150		✓	150		✓	150		✓	270		✓
	37		150			150		✓	150		✓	150		✓	270		✓
	38		150			150		✓	150		✓	150		✓	270		✓
	39		150			150		✓	150		✓	150		✓	270		✓
	40		150			150		✓	150		✓	150		✓	270		✓
	41		150	165		150	165	✓	150	250	✓	150	250	✓	270	250	✓
	42		150			150		✓	150		✓	150		✓	270		✓
	43		150	155		150	155	✓	150	230	✓	150	230	✓	270	330	✓
	44		150			150		✓	150		✓	150		✓	270		✓
	45		150			150		✓	150		✓	150		✓	270	190	✓
	46		150			150		✓	150		✓	150		✓	270		✓
	47		150			150		✓	150		✓	150		✓	320		✓
	48		200			200		✓	700		✓	200		✓	450		✓

THE LAST NAME GIVEN IS THE ONE TO WHOM PROPERTY IS ASSESSED

NAME OF OWNER, At Noon on First Day in January, 1919	NAME OF OWNER, At Noon on First Day in January, 1920	NAME OF OWNER, At Noon on First Day in January, 1921	NAME OF OWNER, At Noon on First Day of January, 1922	NAME OF OWNER, At Noon on First Day of January, 1923
Gusta Soldwell				Augusta Soldwell
Geo D Shipstead				"
"				
"				
Michael McBride				
"				
Minnie Ware				
"				
Saul Fleiss	S. Fleiss			Mattie J. Smith
Carl G Erickson		N.H.O. Cook		"
"	W.G. Craig			Geo. T. Mbani Geo T Mbani
"	"			"
Fred + Minnie Larsen				
"				
W. B Gloyd				
Silver Gate Bldg + Loan Ass'n		L. H. Stowe	Event Potter	Event V Potter
"		"	"	"
Bert W. Johnston				Eustace P. Ambrester
"				"
Dora Sherman Est				
Agnes G. Ellis				
"				
E. W. Whitson		Elmer W Whitson	Malvina N Whitson	
"		"	"	
Carrie E Weaver				
"				
W. L. Cole				J. A. Burden
"				"
W. H. Taylor				
"				
Antonio Scorlich				Anton Scorlich
"				"
Gertrude Cook Stevens		Mary A. Preston		
"		"		
Emma Treadway				
"				
J. D. Hammett				
"				
F M Cummings				
"				
C. A. Bryan				
"				
A E Carne			David J. Morris L Garren	
"			"	

THE LAST VALUE GIVEN IS THE ASSESSED VALUE FOR THE PRESENT YEAR

DESCRIPTION OR BOUNDARY FOR ASSESSMENT	LOT	Block	Value of Real Estate 1919	Value of Improvements 1919	CHECK	Value of Real Estate 1920	Value of Improvements 1920	CHECK	Value of Real Estate 1921	Value of Improvements 1921	CHECK	Value of Real Estate 1922	Value of Improvements 1922	CHECK	Value of Real Estate 1923	Value of Improvements 1923	CHECK
	1	158	180			180		X	180		✓	180		X	450		X
	2	158	150			150		X	150		✓	150		X	320		X
	3		150			150		X	150		✓	150		X	270		X
	4		150			150		X	150		✓	150		X	270		X
	5		150			150		X	150		✓	150		X	270		X
	6		150			150		X	150		✓	150		X	270		X
	7		150			150		X	150		X	150		X	270		X
	8		150			150		X	150		X	150		X	270		X
	9		150	100		150	100	X	150	150	X	150	150	X	270	150	X
	10		150			150		X	150		X	150		X	270		X
	11		150			150		X	150		✓	150		X	270	260	X
	12		150			150		X	150		X	150		X	270		X
	13		150			150		X	150		✓	150		X	270	390	X
	14		150			150		X	150		✓	150		X	270		X
	15		150			150		X	150		X	150		X	270		X
	16		150			150		X	150		X	150		X	270		X
	17		150			150		X	150		X	150		X	270		X
	18		150			150		X	150		X	150		X	270		X
	19		150	90		150	90	X	150	130	X	150	130	X	270	140	X
	20		150			150		X	150		X	150		X	270		X
	21		150			150		X	150		✓	150		X	270		X
	22		150			150		X	150		✓	150		X	270		X
	23		160			160		X	160		✓	160		X	360		X
	24		210			210		X	225		✓	225		X	450		X
	25		225			225		X	225		X	225		X	360		X
	26		180			180		X	180		X	180		X	270		X
	27		170	75		170	75	X	170	120	X	170	120	X	220	120	X
	28		170			170		X	170		X	170		X	220		X
	29		170			170		X	170		X	170		X	220		X
	30		170			170		X	170		X	170		X	220		X
✓	31		170			170		X	170		X	170		X	220		X
✓	32		170			170		X	170		X	170		X	220		X
	33		170			170		X	170		X	170		X	220		X
	34		170			170		X	170		X	170		X	220		X
	35		170			170		X	170		✓	170		X	220		X
	36		170			170		X	170		✓	170		X	220		X
	37		170			170		X	170		X	170		X	220		X
	38		170			170		X	170		X	170		X	220		X
	39		170	130		170	130	X	170	200	X	170	200	X	220	200	X
	40		170			170		X	170		X	170		X	220		X
	41		170	130		170	130	X	170	190	✓	170	370	X	220	380	X
	42		170			170		X	170		✓	170		X	220		X
	43		170			170		X	170		✓	170		X	220		X
	44		170			170		X	170		✓	170		X	220		X
	45		170			170		X	170		✓	170		X	220		X
	46		170			170		X	170		✓	170		X	220		X
	47		170	15		170	15	X	170		X	170		X	270		X
	48		210			210		X	210	20	X	210	20	X	320	20	X

THE LAST NAME GIVEN IS THE ONE TO WHOM PROPERTY IS ASSESSED

THE LAST VALUE GIVEN IS THE ASSESSED VALUE FOR THE PRESENT YEAR

NAME OF OWNER, At Noon on First Day in January, 1919	NAME OF OWNER, At Noon on First Day in January, 1920	NAME OF OWNER, At Noon on First Day in January, 1921	NAME OF OWNER, At Noon on First Day of January, 1922	NAME OF OWNER, At Noon on First Day of January, 1923	DESCRIPTION OR BOUNDARY FOR ASSESSMENT	LOT	Block	Value of Real Estate 1919	Value of Improvements 1919	CHECK	Value of Real Estate 1920	Value of Improvements 1920	CHECK	Value of Real Estate 1921	Value of Improvements 1921	CHECK	Value of Real Estate 1922	Value of Improvements 1922	CHECK	Value of Real Estate 1923	Value of Improvements 1923	CHECK
Roberta M Winter		C. R. Johnson	G. H. Hoffman			1	159	60			60			60			60			60		
C. Tenwolde		Claude L. & Marie H Gore		Frank H. Martin		2	159	175	50		175	50		175	70		175	70		180	70	
"		"		"		3		100			100			100			100			130		
"		"		"		4		150			150			150			150			130		
"		"		"		5		175			175			175			175			180		
Ernst Rother	Peter Rath	G. W. Rodgers		Frank Halleid		6		175	50		175	50		175	80		175	80		180	90	
"	"	"		"		7		300	20		300	20		300	30		300	30		320	30	
						8		300			300			300			300			270		
Pacific Building Co						1	160	210	180		210	180		210	270		210	270		360	270	
"						2		170			170			170			170			270		
Annie F. Butler		T. F. Butler	Anna F Butler			3		170	150		170	150		170	220		170	220		220	220	
"		"	"			4		170			170			170			170			220		
Grace L Wise	James Beard					5		170	40		170	40		170	50		170	50		220	60	
"	"					6		170			170			170			170			220		
Quincy Baker						7		170	120		170	120		170	180		170	180		220	180	
"						8		170			170			170			170			220		
Herman Freese						9		170	140		170	140		170	210		170	210		220	220	
"						10		170			170			170			170			220		
Chas Leonhardt						11		170			170			170			170			220		
"						12		170			170			170			170			220		
Elizabeth Temple	A R & Ellen R. Hood		Glenn H + Pauline Dutton	Glenn H. Dutton		13		170	120		170	120		170	180		170	180		220	180	
"	"		"	"		14		170			170			170			170			220		
Harriet S. Butler			H. S. Butler			15		170			170			170			170			220		
"			"			16		170			170			170			170			220		
Priscilla McKay	F. F. Boucherie		Minnie Dowd			17		170	40		170	40		170	60		170	60		220	90	
"	"					18		170			170			170			170			220		
Stephen A + Sarah Hemphill	D A Hemphill		Stephen A Hemphill	L A Hemphill		19		170	30		170	30		170	50		170	50		220	50	
"	"		"	"		20		170			170			170			170			220		
"	"		"	"		21		170			170			170			170			220		
"	"		"	"		22		170			170			170			170			220		
"	"		"	"		23		210			210			210			210			270	20	
"	"		"	"		24		260			260			260			260			460		
Rachel D Loring		S. L. Spires	Mrs M A Spires	Martha A Spires		25		150			150			150			150			270		
"		"	"	"		26		120			120			120			120			220		
"		"	"	"		27		90	40		90	40		90	60		90	60		180	60	
"		"	"	"		28		90			90			90			90			180		
H. R. Fitzpatrick						29		90			90			90			90			130		
"						30		90			90			90			90			130		
May V. Jones		J. W. Trader				31		90			90			90	50		90	50		130	50	
"		"				32		180	30		180	30		180	40		180	40		220	50	
L. S. Rosenburger						33		150			150			150			150			200	90	
A. E. Stephenson						34		150			150			150			150			200		

THE LAST NAME GIVEN IS THE ONE TO WHOM PROPERTY IS ASSESSED

NAME OF OWNER, At Noon on First Day in January, 1919	NAME OF OWNER, At Noon on First Day in January, 1920	NAME OF OWNER, At Noon on First Day in January, 1921	NAME OF OWNER, At Noon on First Day of January, 1922	NAME OF OWNER, At Noon on First Day of January, 1923
John Kellenberger		"		
"		"		
R. Gardner		J. Gardner	R. Gardner	
"		"	"	
Sidney A Wyllis		J. B. Marker		Jens P Mary Marker
"		"		"
Laura C. Farrar				S. J. Crow
Olin Dewinell				"
Sullivan H. Taylor			S M Jensen	
"			S M Jensen	
Mary E Livingston				
"				
Cameron Walker	M N Eastman & J W Adams	Chas. M. Kissel		
"	"	"		
S.D. Construction Co		C. C. Hon		
"				
"	S.D. Construction Co	C. L. Ramsey	S.D. Const Co	
"	"	"	"	
Peter H Cappel		Sallie V. Thomas		
"		"		
"		Peter H. Cappel		
Cornelia A Osuyos	B.F. Cornelia A Osuyos			B. F. Osuyos
"	"			"
J C Osborn	H. W. Leann			
"	"			
"	"			
"	"			
John Schuda				
Dina Sybert				Ramel K. Sybert
"				"
"				"
S.D Construction Co				
"				
"				
"				
"				
Daisy M. Barteau			John E. Warren	
"			"	
Saml S. Northtey		Hattie Keator		Henry C. Lout
"		"		"
"		"		Hattie Keator
Harry W. Conklin			T. W. Wills	
"			"	
"			"	
Chas Leonhardt				
"				

THE LAST VALUE GIVEN IS THE ASSESSED VALUE FOR THE PRESENT YEAR

DESCRIPTION OR BOUNDARY FOR ASSESSMENT	LOT	Block	Value of Real Estate 1919	Value of Improvements 1919	CHECK	Value of Real Estate 1920	Value of Improvements 1920	CHECK	Value of Real Estate 1921	Value of Improvements 1921	CHECK	Value of Real Estate 1922	Value of Improvements 1922	CHECK	Value of Real Estate 1923	Value of Improvements 1923	CHECK
	1	161	260			260		✓	275		✓	275		✓	450		✓
	2	161	180			180		✓	200		✓	200		✓	360		✓
	3		180			180		✓	200		✓	200		✓	320		✓
	4		180			180		✓	200		✓	200		✓	320		✓
	5		180			180		✓	200		✓	200		✓	320		✓
	6		180	30		180	30	✓	200	60	✓	200	50	✓	320	140	✓
	7		180			180		✓	200		✓	200		✓	320		✓
all 1923	Und. ½ Lots 8		180	25		180	25	✓	200	40	✓	200	40	✓	320	40	✓
"	" 8		180	25		180	25	✓	200	40	✓	200	40	✓	320	40	✓
	10		180			180		✓	200	60	✓	200	70	✓	320	150	✓
	11		180			180		✓	200		✓	200		✓	320		✓
	12		180	150		180	150	✓	200	230	✓	200	230	✓	320	230	✓
	13		180			180		✓	200		✓	200		✓	320		✓
	14		180	120		180	120	✓	200	180	✓	200	180	✓	320	180	✓
	15		180			180		✓	200		✓	200		✓	320		✓
	16		180	120		180	120	✓	200	180	✓	200	180	✓	320	190	✓
	17		180			180		✓	200		✓	200		✓	320		✓
	18		180	120		180	120	✓	200	180	✓	200	180	✓	320	180	✓
	19		180			180		✓	200		✓	200		✓	320		✓
	20		180	120		180	120	✓	200	180	✓	200	180	✓	320	180	✓
	21		180			180		✓	200		✓	200		✓	320		✓
	22		180	15		180	15	✓	200	20	✓	200	20	✓	320	20	✓
	23		225			225		✓	250		✓	250		✓	360		✓
	24		320	130		320	130	✓	350	190	✓	350	190	✓	540	190	✓
	25		270	90		270	90	✓	270	130	✓	270	130	✓	400	130	✓
	26		210			210		✓	210		✓	210		✓	270		✓
	27		170			170		✓	170		✓	170		✓	220		✓
	28		170			170		✓	170		✓	170		✓	220		✓
	29		170			170		✓	170		✓	170		✓	220		✓
	30		170			170		✓	170		✓	170		✓	220		✓
	31		170			170		✓	170		✓	170		✓	220		✓
	32		170			170		✓	170		✓	170		✓	220		✓
	33		170			170		✓	170		✓	170		✓	220		✓
	34		170			170		✓	170		✓	170		✓	220		✓
	35		170			170		✓	170		✓	170		✓	220		✓
	36		170			170		✓	170		✓	170		✓	220		✓
	37		170			170		✓	170		✓	170		✓	220		✓
	38		170			170		✓	170		✓	170		✓	220		✓
	39		170	170		170	170	✓	170	250	✓	170	250	✓	220	250	✓
	40		170			170		✓	170		✓	170		✓	220		✓
	41		170	150		170	150	✓	170	220	✓	170	220	✓	220	220	✓
	42		170			170		✓	170		✓	170		✓	220		✓
	43		170			170		✓	170		✓	170		✓	220		✓
	44		170	100		170	100	✓	170	150	S	170	150	✓	220	150	✓
	45		170			170		✓	170		S	170		✓	220		✓
	46		170			170		✓	170		S	170		✓	220		✓
	47		170			170		✓	170		✓	170		✓	270		✓
	48		225			225		✓	225		✓	225		✓	360		✓

THE LAST NAME GIVEN IS THE ONE TO WHOM PROPERTY IS ASSESSED

NAME OF OWNER, At Noon on First Day in January, 1919	NAME OF OWNER, At Noon on First Day in January, 1920	NAME OF OWNER, At Noon on First Day in January, 1921	NAME OF OWNER, At Noon on First Day of January, 1922	NAME OF OWNER, At Noon on First Day of January, 1923
Fredk A Hobbs				C. L. Lewis
"				
W M Meyer		C. C. Parker	Henry H Smith	Wm G. Jones
"		"		"
John Laippale			William J" Hunt	W. Roy + Lillian M. Olds
"			"	"
Pearl E. Davis		D. Mc Lean		
"		"		
L. D Wolf				
"				
Western Inv. Co of S. D.	George Holmes			
"	"			
Lillian L + Elmer B. Green				
"				
"				
Alice Law				
"				
Lucy E. Tredrick			J. A. Kelsey	
"			"	
"		Frank H. Martin		
"		"		
Fannie Roberts				Fannie Roberts
"				Lila G. Wilson Lila G Wilson
Chas H. Moreland		Marshall L. Eldridge		
"		"		
Sophia A Remondino			John C. Cordrey	Earl F. Fegan Earl F Fegan
"			"	"
Frank Hurlbert				Jas. McCann Jas McCann
"				" "
Jennie Newman			John N. Love	Mary Walton
"			Minnie G McClure	C. A. Walton Walton
Mary E Rutherford	A. G. Schaef		"	"
"	"		"	"
Henry Schill				
"				
S. A. Dibble	James Cloakey		Orin H & Alice M Rigley	
"	"			
B. H Daley			B. Howard Daley	
"			"	
Emma L Purdy		Ove Johnson		
"		C J Campbell		
Emma L Purdy	L K Hedges	"	Raymond Delahay	
"	"			
D C Crosby	Joseph Hadfield		R. B. Varley	
"	"		"	
Peter D Hax			Ira Carpenter	Chas. Morrelli Morrelli
"			"	

THE LAST VALUE GIVEN IS THE ASSESSED VALUE FOR THE PRESENT YEAR

DESCRIPTION OR BOUNDARY FOR ASSESSMENT		LOT	Block	Value of Real Estate 1919	Value of Improvements 1919	CHECK	Value of Real Estate 1920	Value of Improvements 1920	CHECK	Value of Real Estate 1921	Value of Improvements 1921	CHECK	Value of Real Estate 1922	Value of Improvements 1922	CHECK	Value of Real Estate 1923	Value of Improvements 1923	CHECK
		1	162	240			240		✓	280		✓	280		✓	450		✓
		2	16	180			180		✓	240		✓	240		✓	360		✓
		3		180	50		180	50	✓	240	80	✓	240	80	✓	320	90	✓
		4		180			180		✓	240		✓	240		✓	320		✓
		5		180	30		180	30	✓	240	50	✓	240	50	✓	320	50	✓
		6		180			180		✓	240		✓	240		✓	320		✓
		7		180	50		180	50	✓	240	80	✓	240	80	✓	320	80	✓
		8		180			180		✓	240		✓	240		✓	320		✓
		9		180			180		✓	240		✓	240		✓	320		✓
		10		180			180		✓	240		✓	240		✓	320		✓
		11		180			180		✓	240		✓	240		✓	320		✓
		12		180			180		✓	240		✓	240		✓	320		✓
		13		180			180		✓	240		✓	240		✓	320		✓
		14		180			180		✓	240		✓	240		✓	320		✓
		15		180			180		✓	240		✓	240		✓	320		✓
		16		180			180		✓	240		✓	240		✓	320		✓
		17		180			180		✓	240		✓	240		✓	320		✓
		18		180			180		✓	240		✓	240		✓	320		✓
		19		180			180		✓	240		✓	240	370	✓	320	370	✓
		20		180			180		✓	240		✓	240		✓	320		✓
		21		180			180		✓	240		✓	240	540	✓	320	570	✓
		22		180			180		✓	240		✓	240		✓	320		✓
E 50 ft 23-24.	E 50 ft 23 + W 90 ft 23 +	23		225			225		✓	260		✓	260	330	✓ E	260	330	✓
W 90 ft 23-24		24		300			300		✓	400		✓	400		✓ W	640	410	✓
		25		320	100		320	100	✓	350	150	✓	350	150	✓ S	580	150	✓
		26		225			225		✓	250		✓	250		✓ S	400		✓
		27		180			180		✓	200		✓	200	300	✓	360	500	✓
		28		180			180		✓	200		✓	200		✓	360		✓
		29		180			180		✓	200		✓	200		✓	360	560	✓
		30		180			180		✓	200		✓	200		✓	360		✓
		31		180	20		180	20	✓	200	20	✓	200	60	✓ S	360	60	✓
		32		180	10		180	10	✓	200	20	✓	200		✓	360		✓
		33		180	20		180	20	✓	200	30	✓	200	80	✓	360	80	✓
		34		180			180		✓	200		✓	200		✓	360		✓
		35		180			180		✓	200		✓	200		✓	360		✓
		36		180			180		✓	200		✓	200		✓	360		✓
		37		180	180		180	180	✓	200	270	✓	200	270	✓ S	360	270	✓
		38		180			180		✓	200		✓	200		✓ S	360		✓
		39		180	150		180	150	✓	200	220	✓	200	230	✓	360	230	✓
		40		180			180		✓	200		✓	200		✓	360		✓
		41		180	250		180	250	✓	200	370	✓	200	370	✓	360	370	✓
		42		180			180		✓	200		✓	200		✓ S	360		✓
		43		180	130		180	130	✓	200	190	✓	200	190	✓ S	360	190	✓
		44		180			180		✓	200		✓	200		✓ S	360		✓
		45		180	180		180	180	✓	200	300	✓	200	300	✓	360	300	✓
		46		180			180		✓	200		✓	200		✓	360		✓
		47		180			180		✓	200		✓	200	520	✓	400	570	✓
		48		260			260		✓	275		✓	275		✓	540		✓

THE LAST NAME GIVEN IS THE ONE TO WHOM PROPERTY IS ASSESSED

NAME OF OWNER, At Noon on First Day in January, 1919	NAME OF OWNER, At Noon on First Day in January, 1920	NAME OF OWNER, At Noon on First Day in January, 1921	NAME OF OWNER, At Noon on First Day of January, 1922	NAME OF OWNER, At Noon on First Day of January, 1923
Arthur J. Dickerson				W.C. Cole & C.L. Copeland
"				"
"				"
L.H. Crandall		A.G. Somers et ux	Bessie B. & A.G. Somers	
"		"		
Johnston Enbaugh & Nellie Billingsley	Billingsley & Johnston Enbaugh		Nellie E. & E.E. Billingsley and Johnston Enbaugh	
"	"			
Thomas & Mary A. Scally			Nellie E. & E.E. Billingsley & Johnston Enbaugh	
"			"	
Florence E. Robinson		W.E. Robinson		Florence E. Robinson
"		"		"
John N. Fuller			Artie L. & J. Clark	
"			"	
O.B. Avis	Walter H. Jordan			
"	"			
Clara B. Disney		W.A. Casbere	Winnifred Casbere	
"		"	"	
Marlow A. & Blanche Carpenter				
"				
Wm John & Scholl				
"				
Geo P. Davis				
"				
"				
Lena Creswell			Albert H. Stevens	
"			"	
"			Lena Creswell	James W. & Mabelle W. Mabie
"			"	"
Edgar Ellis	Florence H. Nichols			Clara L. Alden & Chas. L. Alden
"	"			"
George F. Mahler				
"				
Martha E. Martin			Wright N. Garvin	
"			"	
J.C. Pinkney				
"				
Mabelle Price	Joseph H. Sheppard	J.H. Sheppard		Chas Fox & Chas Fox
"	"	"		"
Wm Reid				
"				
C.L. Ortonville		Chas. L. Ortonville	C.L. Ortonville	
"		"	"	
"		"	"	
"		"	"	
Pearl A. Reames	James Kaye			B.H. Haddock & B.H. Haddock
"	"			"
Mrs S.A. Tollan				
"				

THE LAST VALUE GIVEN IS THE ASSESSED VALUE FOR THE PRESENT YEAR

DESCRIPTION OR BOUNDARY FOR ASSESSMENT	LOT	Block	Value of Real Estate 1919	Value of Improvements 1919	CHECK	Value of Real Estate 1920	Value of Improvements 1920	CHECK	Value of Real Estate 1921	Value of Improvements 1921	CHECK	Value of Real Estate 1922	Value of Improvements 1922	CHECK	Value of Real Estate 1923	Value of Improvements 1923	CHECK
	1	163	240			240		✓	280		✓	280		✓	450	150	✓
	2	163	200			200		✓	240		✓	240		✓	360		✓
	3		200			200		✓	240		✓	240		✓	320		✓
	4		200	180		200	180	✓	240	280	✓	240	280	✓	320	280	✓
N ½	5		100			100		✓	120		✓	120		✓	160		✓
S ½	5		100	180		100	180	✓	120	280	✓	120	280	✓	160	280	✓
	6		200			200		✓	240		✓	240		✓	320		✓
	7		200			200		✓	240		✓	240		✓	320		✓
	8		200			200		✓	240		✓	240		✓	320		✓
	9		200	20		200	20	✓	240	100	✓	240	200	✓	320	200	✓
	10		200			200		✓	240		✓	240		✓	320		✓
	11		200	20		200	20	✓	240	30	✓	240	70	✓	320	80	✓
	12		200			200		✓	240		✓	240		✓	320		✓
	13		200			200		✓	240		✓	240		✓	320		✓
	14		200			200		✓	240		✓	240		✓	320		✓
	15		200	150		200	150	✓	240	240	✓	240	230	✓	320	230	✓
	16		200			200		✓	240		✓	240		✓	320		✓
	17		200	50		200	50	✓	240	70	✓	240	70	✓	320	680	✓
	18		200			200		✓	240		✓	240		✓	320		✓
	19		200			200		✓	240		✓	240		✓	320		✓
	20		200			200		✓	240		✓	240		✓	320		✓
	21		200			200		✓	240		✓	240		✓	320		✓
	22		200			200		✓	240		✓	240		✓	320		✓
	23		225			225		✓	260		✓	260		✓	360		✓
	24		330			330		✓	450		✓	450		✓	630		✓
	25		320			320		✓	400		✓	400	400	✓	540	420	✓
	26		225			225		✓	260		✓	260		✓	360		✓
	27		180			180		✓	240		✓	240	300	✓	320	470	✓
	28		180			180		✓	240		✓	240		✓	320		✓
	29		180	190		180	190	✓	240	280	✓	240	330	✓	320	330	✓
	30		180			180		✓	240		✓	240		✓	320		✓
	31		180			180		✓	240		✓	240		✓	320		✓
	32		180			180		✓	240		✓	240		✓	320		✓
	33		180			180		✓	240	30	✓	240	360	✓	320	360	✓
	34		180			180		✓	240		✓	240		✓	320		✓
	35		180			180		✓	240		✓	240	30	✓	320	OK	✓
	36		180			180		✓	240		✓	240		✓	320		✓
✓	37		180	260		180	260	✓	240	390	✓	240	390	✓	320	390	✓
✓	38		180			180		✓	240		✓	240		✓	320		✓
	39		180			180		✓	240		✓	240		✓	320		✓
	40		180			180		✓	240		✓	240		✓	320		✓
	41		180			180		✓	240		✓	240		✓	320		✓
	42		180			180		✓	240		✓	240		✓	320		✓
	43		180	20		180	20	✓	240	30	✓	240	30	✓	320	30	✓
	44		180			180		✓	240		✓	240		✓	320		✓
	45		180			180		✓	240		✓	240		✓	320	420	✓
	46		180			180		✓	240		✓	240		✓	320		✓
	47		180			180		✓	240		✓	240		✓	360		✓
	48		240			240		✓	280		✓	280		✓	450		✓

THE LAST NAME GIVEN IS THE ONE TO WHOM PROPERTY IS ASSESSED

NAME OF OWNER, At Noon on First Day in January, 1919	NAME OF OWNER, At Noon on First Day in January, 1920	NAME OF OWNER, At Noon on First Day in January, 1921	NAME OF OWNER, At Noon on First Day of January, 1922	NAME OF OWNER, At Noon on First Day of January, 1923
N. J. Rolfe			C. L. Ramsey	C. L. Ramsey
"		"	"	"
M New				A Godin
"				"
Joseph C Fraas				
"				
"				
"				
Wm Foley		Antoinette M. Green		
"		"		
Linda J Prince				
"				
Dinah Brown				
"				
Hilton B. Simmons Est			Wm H Day	Harley H. Higgins
"			"	"
"			"	Wm H. Day
"			"	"
"			"	"
"			"	"
N. E. Featherman				
"				
"				
"				
Geo N. Eilerman			Roy R. White	
"			"	Roy R White
Julia E. Datesman	Julia Datesman	Julia E. Datesman		Fannie L. Northcutt
"	"	"		Isabella Eckert Eckert
"	"	"	"	"
"	"	"	"	
Albin Sandell				
"				
"				
"				
Milton N. Epstein		Charles L. Burns	Chas Manwaal	
"		"	"	
Ella Boyden			Harry Boyden	
"			"	
A H Kayser			John N. & Rosa Knez KNEZ	
"			"	
M New				G. Mc Clure. G McClure
"				" "
Ella D Smyers				
"				
Sarah H Platt	J C & R K Tilton			Roscewell K Tilton
"	"			
M. J. McCarthy			TAX DEED	
"			TAX DEED	

THE LAST VALUE GIVEN IS THE ASSESSED VALUE FOR THE PRESENT YEAR

DESCRIPTION OR BOUNDARY FOR ASSESSMENT	LOT	Block	Value of Real Estate 1919	Value of Improvements 1919	CHECK	Value of Real Estate 1920	Value of Improvements 1920	CHECK	Value of Real Estate 1921	Value of Improvements 1921	CHECK	Value of Real Estate 1922	Value of Improvements 1922	CHECK	Value of Real Estate 1923	Value of Improvements 1923	CHECK
	1	164	340			360		X	400		X	400		X	540		X
	2	164	240			240		X	260		X	260		X	450		X
	3		240			240		X	260		X	260		X	400	310	X
	4		240			240		X	260		X	260		X	400		X
	5		240			240		X	260		X	260		X	400	700	X
	6		240			240		X	260	760	X	260	1360	X	400		X
	7		240			240		X	260		X	260		X	400	850	X
	8		240			240		X	260		X	260		X	400		X
	9		240			240		X	260		X	260	40	X	400	40	X
	10		240			240		X	260		X	260		X	400		X
	11		240			240		X	260		X	260		X	400		X
	12		240			240		X	260		X	260		X	400		X
	13		260	100		260	100	X	280	150	X	280	150	X	400	150	X
	14		260			260		X	280		X	280		X	400		X
	15		260			260		X	280		X	280		X	400	330	X
	16		260			260		X	280		X	280		X	400		X
	17		260			260		X	280		X	280		X	400		X
	18		260			260		X	280		X	280		X	400		X
	19		260			260		X	280		X	280	420	X	400	570	X
	20		260			260		X	280		X	280		X	400		X
	21		260			260		X	280		X	280		X	400		X
	22		260			260		X	280		X	280		X	400		X
	23		300			300		X	340		X	340		X	450		X
	24		390			390		X	500		X	500		X	720		X
W 40 ft 25	25		350			350		X	450		X	450		X	250	310	X
E 100 ft 25	26		225			225		X	260		X	260		X	750		X
	27		200			200		X	240		X	240		X	320		X
	28		200			200		X	240		X	240		X	320	420	X
	29		200			200		X	240		X	240		X	320		X
	30		200			200		X	240		X	240		X	320		X
	31		200			200		X	240		X	240		X	320		X
	32		200			200		X	240		X	240		X	320		X
	33		200			200		X	240		X	240		X	320		X
	34		200			200		X	240		X	240		X	320		X
	35		200			200		X	240		X	240	390	X	320	610	X
	36		200			200		X	240		X	240		X	320		X
	37		200			200		X	240		X	240		X	320		X
	38		200			200		X	240		X	240		X	320		X
	39		200			200		X	240		X	240		X	320	480	X
	40		200			200		X	240		X	240		X	320		X
	41		200			200		X	240		X	240		X	320	690	X
	42		200			200		X	240		X	240		X	320		X
	43		200			200		X	240		X	240		X	320		X
	44		200			200		X	240		X	240		X	320		X
	45		200	20		200	20	X	240	30	X	240	30	X	320	30	X
	46		200			200		X	240		X	240		X	320		X
	47		200			200		X	240		X	240		—	360		—
	48		260			260		X	280		X	280		—	450		—

THE LAST NAME GIVEN IS THE ONE TO WHOM PROPERTY IS ASSESSED

NAME OF OWNER, At Noon on First Day in January, 1919	NAME OF OWNER, At Noon on First Day in January, 1920	NAME OF OWNER, At Noon on First Day in January, 1921	NAME OF OWNER, At Noon on First Day of January, 1922	NAME OF OWNER, At Noon on First Day of January, 1923
Mrs. L. F. Jacobs		Forest A. DeFrate		
"		"		
L. F. Lang				Claude D. & M. Gilbert & Co.
"				"
N.O. Rosella & Laurence Burton	N.O. Burton	E.O. & Eleanor Michel	James R. & Amilda F. Mathis	Harry E. Oberg
" N½	"	"	" "	"
Lesha O.W. Cordrey S½				
"				
E.M. Hunrich			Mary J. O'Connor	
"			"	
Fred W. Garrett		Lilly N. Cash	Geo. N. Kuffbauer	G.W. Haubauer
"		"	"	"
"		"	"	"
Max Bakof				
Hilda O'Trower				Hilda Perissell Trower ½
Agnes Clark Est	Wm M. Clark		W.M. Clark	½
a H Frost und ⅓ / Martha M Frost " ⅓ / a A Frost " ⅓		Martha M. Frost Und ⅓	I.E. Loveless Und ⅓	I.E. Loveless all
		a a Frost " ⅓	I.E. Loveless Und ⅓	" all
Frank M Drake	Frank N. Drake			
"	"			
"	"			
"	"			
"	"			
E Wm Warrington		Herbert B. & Leone Luke	H.B. & Leone Luke	H.B. Luke
"		"	"	"
William Schrieber		N. E. Christiansen		
"		"		
Harry A Ferry / Chas E Shell			Eli T. Stafford	E.T. Stafford
"				
"				
"		Janet A. Cairns	O.C. Davis	
"		"	"	
Annie McKenna			J.P. Adams Sr.	Julia P. Adams
"			"	"
Dr. Forest Lombard			Ida Upcraft Sorenzen	Bertha L. Fritz (Bertha L. Fritz)
"			"	" "
Frank McNay				Anna A. Batis (Anna A. Batis)
"				" "
Frank N. Drake				
"				
"				
Viola I. Hinman				Peter H. Cappel Est Cappel
"				"
George Terry		Flora B. Terry		Edith C. & Eliza J. Mayo (Eliza J. Mayo)
"		"		" "
Phillipinia M. Bosch			Harry D. Simar	
"			"	

THE LAST VALUE GIVEN IS THE ASSESSED VALUE FOR THE PRESENT YEAR

DESCRIPTION OR BOUNDARY FOR ASSESSMENT	LOT	Block	Value of Real Estate 1919	Value of Improvements 1919	CHECK	Value of Real Estate 1920	Value of Improvements 1920	CHECK	Value of Real Estate 1921	Value of Improvements 1921	CHECK	Value of Real Estate 1922	Value of Improvements 1922	CHECK	Value of Real Estate 1923	Value of Improvements 1923	CHECK
	1	165	330			330		✓	360		✓	360		✓	540		✓
	2	165	225			225		✓	240		✓	240		✓	400		✓
	3		225			225		✓	240		✓	240		✓	360		✓
	4		225			225		✓	240		✓	240		✓	360		✓
	5		225	125		225	135	✓	240	200	✓	240	200	✓	360	200	✓
N½	6		115			115		✓	120		✓	120		✓	180		✓
S½	6		115	125		115	130	✓	120	190	✓	120	190	✓	180	200	✓
	7		225			225		✓	240		✓	240		✓	360		✓
	8		225	170		225	170	✓	240	250	✓	240	250	✓	360	250	✓
	9		225			225		✓	240		✓	240		✓	360		✓
	10		225			225		✓	240		✓	240		✓	360		✓
	11		225			225	130	✓	240	190	✓	240	190	✓	360	200	✓
	12		225	120		225		✓	240		✓	240		✓	360		✓
	13		225			225		✓	240		✓	240		✓	360		✓
	14		225			225		✓	240		✓	240		✓	360		✓
Und ½	15		225			225 (Und ½)		✓	240		✓	240	Und ½ Trower	✓	360	½ Trower ½ Clark	✓
" ½	16		225			225 (Und ½)		✓	240		✓	240	Clark Und ½	✓	360	½ Trower ½ Clark	✓
all 19 Und ⅓ / " ⅓	17 18		225			225 (Und ⅓ / Und ⅓)		✓	320 ⅔ / 160 ⅓		✓	320 ⅔ / 160 ⅓	320 / 160	✓	360 / 360	310 / 160	✓
	19		225			225		✓	240		✓	240		✓	360		✓
	20		225			225		✓	240		✓	240		✓	360		✓
	21		225			225		✓	240		✓	240		✓	360		✓
	22		225			225		✓	240		✓	240		✓	360		✓
	23		240			240		✓	260	40	✓	260	80	✓	450	80	✓
	24		360			360		✓	460		✓	460		✓	580		✓
	25		390	90		390	90	✓	500	130	✓	500	130	✓	720	460	✓
	26		300			300		✓	340		✓	340		✓	450		✓
	27		260	100		260	110	✓	280	160	✓	280	180	✓	400	400	✓
	28		260			260		✓	280		✓	280		✓	400		✓
	29		260			260		✓	280		✓	280	100	✓	400	80	✓
	30		260			260		✓	280		✓	280	460	✓	400	460	✓
	31		260			260		✓	280		✓	280		✓	400		✓
	32		260	140		260	140	✓	280	210	✓	280	210	✓	400	220	✓
	33		260			260		✓	280		✓	280		✓	400		✓
	34		260			260		✓	280		✓	280		✓	400 (two 500 ½)		✓
	35		260			260		✓	280		✓	280		✓	400		✓
	36		260			260		✓	280		✓	280		✓	400	510	✓
	37		240			240		✓	260		✓	260		✓	400		✓
	38		240			240		✓	260		✓	260		✓	400 (two 1/2 1/2)		✓
	39		240			240		✓	260		✓	260		✓	400		✓
	40		240			240		✓	260		✓	260		✓	400		✓
	41		240			240		✓	260		✓	260		✓	400		✓
	42		240			240		✓	260		✓	260		✓	400		✓
	43		240			240		✓	260		✓	260		✓	400		✓
	44		240			240		✓	260		✓	260		✓	400		✓
	45		240			240		✓	260		✓	260		✓	400		✓
	46		240			240		✓	260		✓	260		✓	400		✓
	47		240			240		✓	260		✓	260	400	✓	450	400	✓
	48		360			360		✓	400		✓	400		✓	540		✓

THE LAST NAME GIVEN IS THE ONE TO WHOM PROPERTY IS ASSESSED

NAME OF OWNER, At Noon on First Day in January, 1919	NAME OF OWNER, At Noon on First Day in January, 1920	NAME OF OWNER, At Noon on First Day in January, 1921	NAME OF OWNER, At Noon on First Day of January, 1922	NAME OF OWNER, At Noon on First Day of January, 1923
Pacific Building Co			James M Bair	
J.E. Waterbury	James M. Bair		"	
"			"	
Pacific Building Co	E E Shinn	C.H. Hune		
"	"	"		
C I Herrick				Chas I. Herrick
"				"
H.B. Miller		Howard B. Miller	H.B. Miller	
"		"		
Nada "Hallam	Pacific Building Co.		Emma "Langer	
"			"	
Thomas Ellis	Thomas D. Ellis	Arthur J. Lee		
"	"	"		
Edgar Ellis		B Lubin		
"		"		
Sophia Thoresen		G.H. Vandewater		
"		"		
H.R. Mitchell	L D Tichenor			
"	"			
Dora Fletcher			Guy allen Phillips	
"			"	
Pacific Building Co				Ethel J Wood
"				"
Frank N Drake				
"				
Francis M Allen		Ellen Hood	A.N. Ellen R. Hood	
"		"	"	
M E + Nellie Maguire	Henry Ella J. Wilson		H. Wilson	Henry Wilson
"	"		"	"
R.G. Keenan	Ray G Keenan			
"	"			
Julia A Sheldon	John C Meyers			
"	"			
Elizabeth Lydick	Pacific Building Co.		John D. Lydick	
"	"		"	
Mildred D Knight	William Muench	Carl + Freda Nestor	Paul Nestor	
"	"			
Pacific Building Co		Conrad Fellows	Leonard Fellows	L.B. Fellows
"		"	"	"
H.A. Mittan				
"				
Wm E. Gibb				
"				
Wm D. Weir	W.J. Weir	William D. Weir		E. H. Dougherty
"	"	"		"
Pacific Building Co			M.O. Jackson	
"				

THE LAST VALUE GIVEN IS THE ASSESSED VALUE FOR THE PRESENT YEAR

DESCRIPTION OR BOUNDARY FOR ASSESSMENT	LOT	Block	Value of Real Estate 1919	Value of Improvements 1919	CHECK	Value of Real Estate 1920	Value of Improvements 1920	CHECK	Value of Real Estate 1921	Value of Improvements 1921	CHECK	Value of Real Estate 1922	Value of Improvements 1922	CHECK	Value of Real Estate 1923	Value of Improvements 1923	CHECK
	1	166	300			300		X	350		✓	350		✓	540	680	✓
	2	166	225			225		X	240		✓	240	375	✓	400		✓
	3		225	180		225	180	✓	240	280	✓	240	280	✓	360	280	✓
	4		225			225		✓	240		✓	240		✓	360		✓
	5		225	170		225	170	✓	240	250	✓	240	250	✓	360	250	✓
	6		225			225		✓	240		✓	240		✓	360		✓
	7		225	190		225	190	✓	240	280	✓	240	280	✓	360	280	✓
	8		225			225		✓	240		✓	240		✓	360		✓
	9		225	230		225	230	✓	240	340	✓	240	340	✓	360	340	✓
	10		225			225		✓	240		✓	240		✓	360		✓
	11		225	170		225	170	✓	240	250	✓	240	250	✓	360	250	✓
	12		225			225		✓	240		✓	240		✓	360		✓
	13		225	310		225	310	✓	240	460	✓	240	460	✓	360	460	✓
	14		225			225		✓	240		✓	240		✓	360		✓
	15		225	270		225	270	✓	240	400	✓	240	400	✓	360	400	✓
	16		225			225		✓	240		✓	240		✓	360		✓
	17		225	210		225	210	✓	240	310	✓	240	310	✓	360	310	✓
	18		225			225		✓	240		✓	240		✓	360		✓
	19		225	180		225	180	✓	240	280	✓	240	280	✓	360	280	✓
	20		225			225		✓	240		✓	240		✓	360		✓
	21		225	130		225	130	✓	240	190	✓	240	190	✓	360	190	✓
	22		225			225		✓	240		✓	240		✓	360		✓
	23		240	200		240	200	✓	260	300	✓	260	300	✓	400	300	✓
	24		360			360		✓	460		✓	460		✓	580		✓
	25		360	220		360	220	✓	460	320	✓	460	320	✓	580	320	✓
	26		240			240		✓	260		✓	260		✓	400		✓
	27		225	240		225	240	✓	240	340	✓	240	340	✓	360	340	✓
	28		225			225		✓	240		✓	240		✓	360		✓
	29		225	210		225	210	✓	240	310	✓	240	310	✓	360	310	✓
	30		225			225		✓	240		✓	240		✓	360		✓
	31		225	100		225	100	✓	240	150	✓	240	150	✓	360	150	✓
	32		225			225		✓	240		✓	240		✓	360		✓
	33		225	180		225	180	✓	240	270	✓	240	270	✓	360	270	✓
	34		225			225		✓	240		✓	240		✓	360		✓
	35		225	240		225	240	✓	240	360	✓	240	360	✓	360	360	✓
	36		225			225		✓	240		✓	240		✓	360		✓
	37		225	210		225	210	✓	240	310	✓	240	310	✓	360	310	✓
	38		225			225		✓	240		✓	240		✓	360		✓
	39		225	240		225	240	✓	240	350	✓	240	350	✓	360	350	✓
	40		225			225		✓	240		✓	240		✓	360		✓
	41		225	230		225	230	✓	240	340	✓	240	340	✓	360	340	✓
	42		225			225		✓	240		✓	240		✓	360		✓
	43		225	45		225	45	✓	240	80	✓	240	80	✓	360	90	✓
	44		225			225		✓	240		✓	240		✓	360		✓
	45		225	185		225	185	✓	240	270	✓	240	360	✓	360	360	✓
	46		225			225		✓	240		✓	240		✓	360		✓
	47		225	145		225	145	✓	240	210	✓	240	210	✓	400	210	✓
	48		360			360		✓	360		✓	360		✓	540		✓

THE LAST NAME GIVEN IS THE ONE TO WHOM PROPERTY IS ASSESSED

NAME OF OWNER, At Noon on First Day in January, 1919	NAME OF OWNER, At Noon on First Day in January, 1920	NAME OF OWNER, At Noon on First Day in January, 1921	NAME OF OWNER, At Noon on First Day of January, 1922	NAME OF OWNER, At Noon on First Day of January, 1923
J L Stirg			Knight C. Adams	
"				
Pacific Building Co		C. B. Cox		
"		"		
H. D. Ricks	G. W. Anderson	Mary C. Horne		
"	"	"		
Andrew Simpson		D. J. Kelly		
"		"		
Mary E. Fletcher		William J. Glanville	William Holmeyer	W. H. Ritchey by H. Ritchey
"		"	"	"
Geo H. Canning	Anna G. Canning	Geo. W. Canning		
"	"	"		
Martha A. Benjamin		Nellie C. Hawes	L. L. Hawes	Nellie C. Hawes
"	E. A. Benjamin Mrs 1/2	"	"	"
F. D. Walsh	G. W. Brown	A. G. Galloway		
"	"	"		
Pacific Building Co	Jas D. Nesbitt		Clinton Gooding	Clinton R. & Oliana Gooding
"	"		"	"
A. H. Busch Co			O. G. Gatenhauser	
"			"	
S. T. Neely	Samuel T. Neely	S. T. Neely	Samuel T. Neely	
"	"	"	"	
Lincoln Plumer				
"				
Mary L Wallace				
"				
A. J. Bent	Robt. J Bent	R. J. Bent	Robert J Bent	
"	"	"	"	
Fred M White		Jennie Herrmann & Bessie K Swadde		
"		"		
J H Northey	John H Northey	J. H. Northey		
"		"		
Carl L & M Luella Erdice	Geo Peterson	George Peterson		Bergette Peterson
"		"		"
John M & Mary M Graves	Thomas Mather	Daml. G. Huebner		S. G. Huebner
"	"	"		"
George Bichsel	Arthur P Allen		E. J. Ryan	
"	"		"	
R F Hicklin	R. F. Hicklin			
"	"			
S H Stewart	Roy S. Dike			
"	"			
A Elizabeth Warfield	R. F. & Lesta M. Rees	R. F. Rees		
"	"	"		
Emma L Fish				
"				
A Elizabeth Warfield		James D Williamson		
"		"		

THE LAST VALUE GIVEN IS THE ASSESSED VALUE FOR THE PRESENT YEAR

DESCRIPTION OR BOUNDARY FOR ASSESSMENT	LOT	Block	Value of Real Estate 1919	Value of Improvements 1919	CHECK	Value of Real Estate 1920	Value of Improvements 1920	CHECK	Value of Real Estate 1921	Value of Improvements 1921	CHECK	Value of Real Estate 1922	Value of Improvements 1922	CHECK	Value of Real Estate 1923	Value of Improvements 1923	CHECK
	1	167	225	110		225	110	X	300	160	X	300	160	X	540	160	X
	2	167	180			180		X	210		X	210		X	360		X
	3		180	120		180	120	X	210	180	X	210	180	X	320	200	X
	4		180			180		X	210		X	210		X	320		X
	5		180	180		180	180	X	210	260	X	210	260	X	320	260	X
	6		180			180		X	210		X	210		X	320		X
	7		180	160		180	160	X	210	240	X	210	240	X	320	240	X
	8		180			180		X	210		X	210		X	320		X
	9		200	130		200	130	X	225	190	X	225	190	X	320	190	X
	10		200			200		X	225		X	225		X	320		X
	11		200	130		200	120	X	225	190	X	225	190	X	320	190	X
	12		200			200		X	225		X	225		X	320		X
	13		200	130		200	130	X	225	190	X	225	190	X	320	190	X
	14		200			200		X	225		X	225		X	320		X
	15		200	130		200	130	X	225	190	X	225	190	X	320	200	X
	16		200			200		X	225		X	225		X	320		X
	17		210	110		210	110	X	240	160	X	240	160	X	320	160	X
	18		210			210		X	240		X	240		X	320		X
	19		210	190		210	190	X	240	280	✓	240	280	X	320	280	X
	20		210			210		X	240		✓	240		X	320		X
	21		210	170		210	170	X	240	250	X	240	250	X	320	250	X
	22		210			210		X	240		X	240		X	320		X
	23		225			225		X	250		✓	250		X	360		X
	24		350			350		X	400		✓	400		X	540		X
	25		390	220		390	220	X	460	320	✓	460	320	X	580	320	X
	26		240			240		X	260		✓	260		X	400		X
	27		225	180		225	180	X	240	280	X	240	280	X	360	280	X
	28		225			225		X	240		X	240		X	360		X
	29		225	190		225	190	X	240	280	X	240	280	X	360	280	X
	30		225			225		X	240		X	240		X	360		X
	31		225	180		225	180	X	240	270	X	240	270	X	360	270	X
	32		225			225		X	240		X	240		X	360		X
	33		225	200		225	200	X	240	300	X	240	300	X	360	300	X
	34		225			225		X	240		X	240		X	360		X
	35		225	240		225	240	X	240	360	X	240	360	X	360	360	X
	36		225			225		X	240		X	240		X	360		X
	37		225	190		225	190	X	240	280	✓	240	280	X	360	280	X
	38		225			225		X	240		✓	240		X	360		X
	39		225	210		225	210	X	240	310	X	240	310	X	360	310	X
	40		225			225		X	240		X	240		X	360		X
	41		225	230		225	230	X	240	340	S	240	340	X	360	340	S X
	42		225			225		X	240		S	240		X	360		S X
	43		225	240		225	240	X	240	340	S	240	340	X	360	340	S X
	44		225			225		X	240		S	240		X	360		S X
	45		225	120		225	120	✓	240	180	X	240	180	X	360	180	X
	46		225			225		X	240		X	240		X	360		X
	47		225			225		X	240	300	S	240	300	X	400	300	S X
	48		330			330		X	350		X	350		X	540		X

THE LAST NAME GIVEN IS THE ONE TO WHOM PROPERTY IS ASSESSED

THE LAST VALUE GIVEN IS THE ASSESSED VALUE FOR THE PRESENT YEAR

NAME OF OWNER, At Noon on First Day in January, 1919	NAME OF OWNER, At Noon on First Day in January, 1920	NAME OF OWNER, At Noon on First Day in January, 1921	NAME OF OWNER, At Noon on First Day of January, 1922	NAME OF OWNER, At Noon on First Day of January, 1923	DESCRIPTION OR BOUNDARY FOR ASSESSMENT	LOT	Block	Value of Real Estate 1919	Value of Improvements 1919	CHECK	Value of Real Estate 1920	Value of Improvements 1920	CHECK	Value of Real Estate 1921	Value of Improvements 1921	CHECK	Value of Real Estate 1922	Value of Improvements 1922	CHECK	Value of Real Estate 1923	Value of Improvements 1923	CHECK
Jessie L. Schyde						1	168	210			210		✓	210		✓	210		✓	450		✓
"						2	168	170			170		✓	170		✓	170		✓	400		✓
"						3		170			170		✓	170		✓	170		✓	360		✓
"						4		170			170		✓	170		✓	170		✓	360		✓
Nancy E. Bohrer			Nancy E. Bohrer Est		City, May 1/23 Reso #29238 Lot E	5		170			170		✗	170		✓	170		✓	360		✗
"			"	N. J. Callaway Wm Callaway		6		170			170		✗	170		✓	170		✓	360		✗
Mrs A. B. Rutherford	Mrs H. N. Rutherford					7		170			170		✗	170		✗	170		✓	360		✗
"						8		170			170		✗	170		✗	170		✓	360		✗
H. E. Callaway	Harry E. Calloway		N. J. Callaway	A. W. Sinclair		9		180			180		✗	180		✗	180		✗	360	310	✗
"	"		"	Roy W. Eaton "	N 5ft S 20ft	10		180			180		✗	180		✗	180		✗	290	310	✗
Robt. G. Horlocker			E. O. Busenburg	E. E. Busenburg	N 10ft S 15ft	11		180			180		✓	180		✗	180		✗	360		✗
"			"	"		12		180			180		✓	180		✗	180		✗	360	300	✗
Frank H. Higgins			R. E. Steffen	Wilson G. Brewer		13		180			180		✗	180		✗	180		✗	360		✗
"				"		14		180			180		✗	180		✗	180		✗	360	380	✗
F. M. Sheppard						15		180	20		180	20	✗	180	20	✗	180	20	✗	360	20	✗
"						16		180			180		✗	180		✗	180		✗	360		✗
"						17		200	200		200	200	✗	200	290	✗	200	290	✗	360	290	✗
"						18		200			200		✗	200		✗	200		✗	360		✗
"						19		200	450		200	450	✗	200	670	✗	200	670	✗	360	670	✗
"						20		200			200		✗	200		✗	200		✗	360		✗
Lina Lohmann				Leon Shook Leon Shook		21		200			200		✗	200		✗	200		✗	360	540	✗
Leon Shook				" "		22		200			200		✗	200		✗	200		✗	360		✗
"				"	E 85ft 23+~~24~~	23		225	50		225	50	✓	225	80	✓	225	80	✗	600	730	✗
				W. H. Tyrell	W 55ft 23+24 W. 55ft 23+24	24		230			230		✓	230		✓	230		✗	400	550	✗
City Property					City Property Lots 75 to 78 168			0			0			0			0		—	0		

THE LAST NAME GIVEN IS THE ONE TO WHOM PROPERTY IS ASSESSED

NAME OF OWNER, At Noon on First Day in January, 1919	NAME OF OWNER, At Noon on First Day in January, 1920	NAME OF OWNER, At Noon on First Day in January, 1921	NAME OF OWNER, At Noon on First Day of January, 1922	NAME OF OWNER, At Noon on First Day of January, 1923
H.W. Wilcox	Harry C. Lampe			
"	"			
"	"			
"	"			
Wilcox Inv. Co			TAX DEED	
Ruth C Miller				
R.G. Clarie				R G Klarie
F.A. Reynolds				"
"				
"				
Sue Y. Ewalt				
"				
W.A. Innes		TAX DEED		
"		TAX DEED		
"		Innes W A		
"		"		
Joseph N. Martenis			Jane V. Martenis	
"			"	
Frank Daneri		F. Daneri	Frank Daneri	
"		"	"	
"		"	"	
"	Frank Daneri	"	"	
Peter Resberg	Wm Resberg			Frances W. Ellis Frances W. Ellis
"	"			" "
Andrew Ziegler			Mary A. Ziegler	
"			"	
Geo W. Hunt		George N. Black	G. V. Black	Geo. V. Black
"		"	"	"
C M Raybourn			Hattie Tripp	Mrs H. Tripp
"			"	"
Mrs Geo Mathison	Anna F Mathison			
"	"			
"	"			
"	"			
Ethel Maloney				
"				
Eugene Macevicz	Evelyn Macevicz		Miss L Juerker	
"	"		"	
C.J. Thiesen	Claus J Thiesen		Geo E Fisher	
"	"		"	
Amanda M Weeks		Josephine E & George W Bowe	Josephine E Bowe	
"		"	"	
Exchange Security Co.				Nora B Brooks
"				"
"		Walter F. Davidson		Nora B Brooks
"		"		" "

THE LAST VALUE GIVEN IS THE ASSESSED VALUE FOR THE PRESENT YEAR

DESCRIPTION OR BOUNDARY FOR ASSESSMENT	LOT	Block	Value of Real Estate 1919	Value of Improvements 1919	CHECK	Value of Real Estate 1920	Value of Improvements 1920	CHECK	Value of Real Estate 1921	Value of Improvements 1921	CHECK	Value of Real Estate 1922	Value of Improvements 1922	CHECK	Value of Real Estate 1923	Value of Improvements 1923	CHECK
	1	169	225			225		X	225		✓	225		X	320		X
	2	169	170			170		X	170		✓	170		X	220		X
	3		170	20		170	20	X	170	30	✓	170	30	X	180	30	X
	4		170			170		X	170		✓	170		X	180		X
	5		170			170		X	170		✓	(170)		-	(180)		—
	6		170			170		X	170		X	170		X	180		X
	7		170			170		X	170		X	170		X	180		X
	8		170			170		X	170		X	170		X	180		X
	9		170			170		X	170		X	170		X	180		X
	10		170			170		X	170		X	170		X	180		X
	11		170	100		170	100	X	170	150	X	170	150	X	180	150	X
	12		170			170		X	170		X	170		X	180		X
	13		170	80		170	80	X	170	120	X	170	120	X	180	120	X
	14		170			170		X	170		X	170		X	180		X
	15		170			170		✓	(170)		—			—	(180)		—
	16		170			170		✓	(170)		—			—	(180)		—
	17		170	10		170	10	✓	170	20	✓	170	20	X	180	20	X
	18		170			170		✓	170		✓	170		X	180		X
	19		170	325		170	325	X	170	480	X	170	480	X	180	480	X
	20		170			170		X	170		X	170		X	180		X
	21		170			170		X	170		X	170		X	180		X
	22		170			170		X	170		X	170		X	180		X
	23		180			180		X	180		X	180		X	270		X
	24		240			240		✓	240		X	240		X	360		X
	25		330			330		X	330		X	330		X	540	150	X
	26		225			225		X	225		X	225		X	450		X
	27		200	120		200	120	✓	200	170	✓	200	170	X	360	170	X
	28		200			200		✓	200		✓	200		X	360		X
	29		200	120		200	120	X	200	170	X	200	180	X	360	190	X
	30		200			200		X	200		X	200		X	360		X
	31		200			200		X	200	370	X	200	630	X	360	630	X
	32		200			200		X	200		X	200		X	360		X
	33		180	190		180	190	X	180	280	X	180	280	X	360	280	X
	34		180			180		X	180		X	180		✓	360		X
	35		180			180		X	180		X	180		✓	360		X
	36		180			180		X	180		X	180		X	360		X
	37		180	160		180	160	X	180	240	X	180	270	X	360	270	X
	38		180			180		✓	180		X	180		X	360		X
	39		180	30		180	30	X	180	50	✓	180	50	X	360	50	X
	40		180			180		X	180		✓	180		X	360		X
	41		170			170		X	170		✓	170	130	X	360	130	X
	42		170			170		X	170		✓	170		X	360		X
	43		170	130		170	130	X	170	180	✓	170	180	X	360	180	X
	44		170			170		X	170		X	170		X	360		X
	45		170			170		X	170		✓	170	450	X	360	620	X
	46		170			170		✓	170		✓	170		X	360		X
	47		170			170		X	170		$	170		X	400		X
	48		210			210		X	210		$	210		X	450		X

THE LAST NAME GIVEN IS THE ONE TO WHOM PROPERTY IS ASSESSED

NAME OF OWNER, At Noon on First Day in January, 1919	NAME OF OWNER, At Noon on First Day in January, 1920	NAME OF OWNER, At Noon on First Day in January, 1921	NAME OF OWNER, At Noon on First Day of January, 1922	NAME OF OWNER, At Noon on First Day of January, 1923	DESCRIPTION OR BOUNDARY FOR ASSESSMENT	LOT	Block	Value of Real Estate 1919	Value of Improvements 1919	CHECK	Value of Real Estate 1920	Value of Improvements 1920	CHECK	Value of Real Estate 1921	Value of Improvements 1921	CHECK	Value of Real Estate 1922	Value of Improvements 1922	CHECK	Value of Real Estate 1923	Value of Improvements 1923	CHECK
May H. Thompson	May Thompson	J. H. Thompson	May Thompson			1	170	225	70		225	90	✓	225	100	✓	225	100	✓	450	100	✓
"	"	"	"			2	170	180			180		✓	180		✓	180		✓	400		✓
Elizabeth Kaufman	Mrs. E. Kaufman		Elizabeth Kaufman			3		180	110		180	110	✓	180	160	✓	180	160	✓	360	160	✓
Sarah A. McIntosh	"		"			4		180			180		✓	180		✓	180		✓	360		✓
"						5		180	90		180	90	✓	180	130	✓	180	130	✓	360	130	✓
"						6		180			180		✓	180		✓	180		✓	360		✓
"						7		180	60		180	60	✓	180	90	✓	180	90	✓	360	90	✓
Herman Kirk		TAX DEED	Geo W. Cramer	Geo. W. Cramer		8		180	100		180	100	✓	180	150	✓	180	150	✓	360	150	✓
"		TAX DEED	"			9		180			180		✓	180			180		dup	360		✓
"		TAX DEED	"			10		180			180		✓	180			180		dup	360		✓
"		TAX DEED	"			11		180			180		✓	180			180		dup	360		✓
Geo H. Cramer						12		180			180		✓	180			180		dup	360		✓
"						13		180			180		✓	180		✓	180		✓	360		✓
C.J. & N.S. Clark	Harry L. Clark	Harry L. Clark and Wife C.J. & N.S. Clark " "				14		180			180		✓	180		✓	180		✓	360		✓
Beatrice M. Emery	Wife of Harry L. Clark	Beatrice M. Emery		Enid K Emery		15		180			90		✓	90		✓	90		✓	180		✓
Lina Lohmann					Undiv 1/2 " "	15		180			90		✓	90		✓	90		✓	180		✓
"						16		180			180		✓	180		✓	180		✓	360		✓
E.E. Lambert			Charles L Robinson			17		180			180		✓	180		✓	180		✓	360		✓
"			"			18		180			180		✓	180		✓	180		✓	360		✓
Michael Cullinane						19		180			180		✓	180		✓	180	100	✓	360	100	✓
"						20		180			180		✓	180		✓	180		✓	360		✓
"						21		180			180		✓	180		✓	180		✓	360		✓
Belle Speer		Belle Speer.	Edward J. Walker			22		180			180		✓	180		✓	180		✓	360		✓
Co-operative Loan Society			Dion L. Stewart	D.H. Shreve D.H. Shreve.		23		180			180		✓	180		✓	180		✓	400		✓
"			Clyde Lench			24		260			260		✓	260		✓	260		✓	540		✓
"			"		W 50 ft of lots 25 X	26		100	100		100	100	✓	100	150	✓	120	150	✓	180	150	✓
James Thompson					E 130 ft " " 25 X	26		340			340		✓	340		✓	320	480	✓	450	480	✓
"						27		180			180		✓	180		✓	180	480	✓	180	480	✓
C.D. Madalena		Otis C. Dillahunt		O.C. Dillahunt		28		180			180		✓	180		✓	180		✓	180		✓
"		"		"		29		180			180		✓	180		✓	180		✓	180		✓
a a upham						30		180			180		✓	180		✓	180		✓	180		✓
"						31		180	130		180	130	✓	180	220	✓	180	220	✓	180	220	✓
H.H. Sunderland						32		180			180		✓	180		✓	180		✓	180		✓
O.W. Johnston	E.C. Williams					33		180			180		✓	180		✓	180		✓	180		✓
"	"					34		180			180		✓	180		✓	180		✓	180		✓
Richd Bartlett						35		180			180		✓	180		✓	180		✓	180		✓
"						36		180			180		✓	180		✓	180		✓	180		✓
"						37		180	30		180	30	✓	180	50	✓	180	50	✓	180	60	✓
"						38		180			180		✓	180		✓	180		✓	180		✓
C.D. allen			Clarence D Allen			39		180			180		✓	180		✓	180		✓	180		✓
"			"			40		180			180		✓	180		✓	180		✓	180		✓
Edwin Reid applegate	Edwin R. Applegate					41		180			180		✓	180		✓	180		✓	180		✓
"	"					42		180			180		✓	180		✓	180		✓	180		✓
Evalena S. Moseley						43		180	130		180	130	✓	180	190	✓	180	190	✓	180	230	✓
"						44		180			180		✓	180		✓	180		✓	180		✓
						45		180			180		✓	180		✓	180		✓	180		✓
						46		180			180		✓	180		✓	180		✓	180		✓
						47		180			180		✓	180		✓	180		✓	220		✓
						48		240			240		✓	240		✓	240		✓	320		✓

THE LAST NAME GIVEN IS THE ONE TO WHOM PROPERTY IS ASSESSED

THE LAST VALUE GIVEN IS THE ASSESSED VALUE FOR THE PRESENT YEAR

NAME OF OWNER, At Noon on First Day in January, 1919	NAME OF OWNER, At Noon on First Day in January, 1920	NAME OF OWNER, At Noon on First Day in January, 1921	NAME OF OWNER, At Noon on First Day of January, 1922	NAME OF OWNER, At Noon on First Day of January, 1923	DESCRIPTION OR BOUNDARY FOR ASSESSMENT	LOT	Block	Value of Real Estate 1919	Value of Improvements 1919	CHECK	Value of Real Estate 1920	Value of Improvements 1920	CHECK	Value of Real Estate 1921	Value of Improvements 1921	CHECK	Value of Real Estate 1922	Value of Improvements 1922	CHECK	Value of Real Estate 1923	Value of Improvements 1923	CHECK
Thomas Roche			Church of God			1	171	230			Exc 200 330			330			330	370		500	Church 370	
"			"			2	171	225			225			225			225			460		
"			Edmund B Moore			3		225			225			225			225			400		
"			"			4		225			225			225			225			400		
R E Anderson				Jane Walsh Jane Walsh		5		225	180		225	180		225	270		225	270		400	270	
"				" "		6		225			225			225			225			400		
Frank D Smith		Richard H. Hill				7		225	190		225	190		225	280		225	280		400	280	
"		"				8		225			225			225			225			400		
Gregario Loperena	Gregorio Loperena					9		225			225			225			225			400		
"	"					10		225			225			225			225			400		
Berthol R Brown		Frank J. Taylor	David C. Ross	Eva C. Kazanjian Eva C. Kazanjian		11		225	110		225	110		225	160		225	160		400	160	
"		"	"	" "		12		225			225			225			225			400		
Hannah Anderson				Howard Anderson		13		225			225			225			225			400	390	
"				"		14		225			225			225			225			400		
Mary J Judge		M J Judge	R H Hawkins	E E Cawthon ~~EE~~ Cawthon		15		225	60		225	60		225	90		225	200		400	200	
"		"	"	" "		16		225			225			225			225			400		
George Taylor						17		225	150		225	150		225	220		225	220		400	220	
"						18		225			225			225			225			400		
W F White			E Loughnour			19		225			225			225			225	380		400	390	
"			"			20		225			225			225			225			400		
Joseph Hogan			Ferdinand Diethold			21		225	20		225	20		225	40		225	40		400	40	
"			"			22		225			225			225			225			400		
Geo F Johnson			J H Mark	Walter Hill Walter Hill	W 33 1/2 ft of E 65 ft of E 234 ft	23		225	220		225	220		225	320		225	320		200	280	
"			"	Ann Reese Ann Reese	W 74 ft of E 234 ft	24		350			350			350			350			680	300	
Frank E Lyon			Guy J Norwood	R.D. Wiltse E 467 1/3 - 27 - 28	E 467 1/3 ft of Lots 25 & 26	26		360			360			360			360	390		300 400	390 420	
J A Robinson		R A Schmitt et ux W 50	Farwood	G D Butcher G D Butcher	W 50 ft of 25 & 26	27		450	130		450	130		240 210	190		240 210	390		500 440	390 330	
G W Lane		J A Robinson				29		180			180			180			180			360		
"						30		180			180			180			180			360		
Adolph Levi & Son						31		180			180			180			180			360		
"						32		180	10		180			180			180			360		
William Cox				Harrington T. Bishop		33		180			180			180			180	200		360	330	
"				"		34		180			180			180			180			360		
Florence E Robinson		James G Love	J G Love	Chas H Sternberg		35		180	100		180	100		180	150		180	180		360	180	
"		"	Lulu M Parker	"		36		180			180			180			180			360		
Nathaniel McClellan			"			37		180	70		180	70		180	100		180	100		360	100	
"			"			38		180			180			180			180			360		
"						39		180			180			180			180			360		
Nellie C King						40		180			180			180			180			360		
"						41		180	140		180	140		180	210		180	210		360	210	
"						42		180			180			180			180			360		
"						43		180			180			180			180			360		
"						44		180			180			180			180			360		
"						45		180			180			180			180			360		
Mrs J. Armbruster		Flora B Honey	Flora B. Honey		W 34 ft of lots 46 to	48		120	120		120	120		170	190		120	190		260	190	
& J Kuhn			"		E 34 ft of W 68 ft " 46 to	48		120			120			170			120			270		
Geo F Staat		Elizabeth Day		W. J. Ulrick W J Ulrick	E 72 ft " 46 to	48		360	130		360	130		360	190		360	190		780	200	

THE LAST NAME GIVEN IS THE ONE TO WHOM PROPERTY IS ASSESSED

THE LAST VALUE GIVEN IS THE ASSESSED VALUE FOR THE PRESENT YEAR

NAME OF OWNER, At Noon on First Day in January, 1919	NAME OF OWNER, At Noon on First Day in January, 1920	NAME OF OWNER, At Noon on First Day in January, 1921	NAME OF OWNER, At Noon on First Day of January, 1922	NAME OF OWNER, At Noon on First Day of January, 1923	DESCRIPTION OR BOUNDARY FOR ASSESSMENT	LOT	Block	Value of Real Estate 1919	Value of Improvements 1919	CHECK	Value of Real Estate 1920	Value of Improvements 1920	CHECK	Value of Real Estate 1921	Value of Improvements 1921	CHECK	Value of Real Estate 1922	Value of Improvements 1922	CHECK	Value of Real Estate 1923	Value of Improvements 1923	CHECK
John N. Voorhes	A. F. Wiemeyer			Getz & Grant		1	172	260			260		X	260		✓	360		X	360		X
"	"			"		2	172	210			210		X	210		✓	270		✓	270		X
"	"			"		3		210			210		X	210		✓	270		✓	270		X
"	"			"		4		210			210		X	210		✓	270		✓	270		X
"	"			"		5		210			210		X	210		✓	270		✓	270		X
"	"			"		6		210			210		X	210		✓	270		✓	270		X
F. W. Curmow						7		210			210		X	210		✓	270		X	270		X
Edward S. Paddison						8		210			210		✓	210		✓	270		✓	270		✓
"						9		210			210		✓	210		✓	270		✓	270		✓
"						10		210			210		✓	210		✓	270		✓	270		✓
"						11		210			210		✓	210		✓	270		✓	270		✓
"						12		210			210		✓	210		✓	270		✓	270		✓
"						13		210			210		✓	210		✓	270		✓	270		✓
M. Loperena	Martin Loperena					14		210	120		210	120	X	210	180	✓	210	230	✓	270	230	X
"	"					15		210			210		X	210		X	210		✓	270		✓
Herbert Duncan		John Wattenberger				16		210	210		210	210	✓	210	310	S	210	310	X	270	310	X
"		"				17		210			210		✓	210		S	210		X	270		S
Mary Fitch						18		210	60		210	60	✓	210	90	✓	210	90	✓	270	90	✓
"						N½ S½ 19		210			210		✓	210		✓	210		✓	135		✓
"				A. E. Johnson ... S½		20		210	20		210	20	✓	210	30	✓	210	30	X	270	30	X
F. J. Fowers		Wm C. McPherson		" " all	W 60 fr lots 21 to	24		480	100		480	100	✓	480	140	S	480	140	X	690	140	X
Christopher Mickel					W 140 fr of 6 80 fr, 21 to	25		225			225		X	225		X	225		X	330		X
Mrs M. J. Cottrell					E 40 fr, 21 to	26		225	90		225	90	✓	225	130	✓	225	130	X	330	130	X
Harper Bailey			Frank J. Cloud			25		350	170		350	170	X	350	250	✓	350	250	X	630	250	X
"			"			26		225			225		X	225		✓	225		X	450		X
N. J. Damos			Roman Sadowsky	Rose Sadowsky		27		225			225		✓	225		✓	225	220	X	400	230	X
Roman Sadowsky			"	"		28		225			225		✓	225		✓	225		X	400		X
Ivy H. Howe			Roy Hammon			29		225	110		225	110	✓	225	160	X	225	160	X	400	160	X
"			"			30		225			225		X	225		X	225		X	400		X
Mary E. Jones						31		225	20		225	20	✓	225	20	✓	225	20	X	400	20	X
Dora Hammon						32		225			225		✓	225		✓	225		X	400		X
Clara E. Lovell		William Bowers	Frances Bowers			33		225	270		225	270	X	225	400	✓	225	400	X	400	400	X
"		"	"			34		225			225		X	225		✓	225		X	400		X
Mattie A Varney		Jessie Conner		Wm L. & Avis Weisel		35		225	110		225	110	X	225	160	✓	225	160	X	400	160	X
"		"		"		36		225			225		X	225		X	225		X	400		X
Julia Armstrong				Minnie N. Monson M. Monson		37		225	120		225	120	X	225	180	✓	225	180	X	400	180	X
"				" "		38		225			225		X	225		X	225		X	400		X
"						39		225			225		X	225		X	225		X	400		X
"						40		225			225		X	225		X	225		X	400		X
Roy A Dreed				H. H. & Leola C. Brotzman		41		225			225		X	225		X	225		X	400		X
"				"		42		225			225		X	225		X	225		X	400		X
Edward Rohde		Margaret & C. H. Hawkins	C. H. Hawkins	C. H. & Margt L. Hawkins		43		225	20		225	20	X	225	30	✓	225	30	X	400	30	X
"		"	"	"		44		225			225		X	225		✓	225		X	400		S
Emma J. Thackray		Emma Tillotson Thackray	Charles H. Reijsneider			45		225	230		225	230	X	225	370	X	225	340	X	400	340	X
"		"	"			46		225			225		✓	225		X	225		S	400		X
						47		225			225		X	225		X	225	300	X	450	420	X
						48		330			330		X	330		X	330		X	500		X

THE LAST NAME GIVEN IS THE ONE TO WHOM PROPERTY IS ASSESSED

NAME OF OWNER, At Noon on First Day in January, 1919	NAME OF OWNER, At Noon on First Day in January, 1920	NAME OF OWNER, At Noon on First Day in January, 1921	NAME OF OWNER, At Noon on First Day of January, 1922	NAME OF OWNER, At Noon on First Day of January, 1923
Matilda Guglielmetti				
"				
Mattie A Varney				
"				
Lena Croswell			Mary H Phelps	
"			"	
Mary F. Hardiman				
"				
Joseph Martin				
"				
Charles F Todd				Peter Smith
Alex Cox				
James Hurley	Ella Hurley			
"	"			
Giovanni Varni				
"				
Richard E. Guzzo				
"				
Mary E Chapman	Otto F. Wolff	Mary E. Chapman		John D Sanford J B Sanford
"	"	"		
G L Hyde Construction Co				J R Grant
"				"
E. F. De Zolba		Emanuel F De Zolba		E F De Zolba
"				"
Otto Malmgren		George W. Willcox		Geo A Willcox
"		"		
"		"		
"		"		Helen Philbrick
Jeronimo Cicinora				
"				
M Hall			Robert Butt	M M Butze M M Butze
"			"	" "
Mrs G. H. Hamilton	F J Rickey	G H Hamilton		
"	"	"		
S H Hostetter			Samuel H Hostetter	
"				
Jens P. Christensen	Harry F Armstrong	Phoebe J Fredenburg	Mrs P J Fredenburg	Phoebe J. Fredenburg
"	"	"	"	"
Francisco Urtasum				
"				
James A. Weldin		John B. Maughan		
"		"		
G R Bayless		Clarence R Bayless	Jane Walsh	
"		"		
Harvey O. Robe			Elizabeth B. Robe	
"			"	
"			"	

THE LAST VALUE GIVEN IS THE ASSESSED VALUE FOR THE PRESENT YEAR

DESCRIPTION OR BOUNDARY FOR ASSESSMENT	LOT	Block	Value of Real Estate 1919	Value of Improvements 1919	CHECK	Value of Real Estate 1920	Value of Improvements 1920	CHECK	Value of Real Estate 1921	Value of Improvements 1921	CHECK	Value of Real Estate 1922	Value of Improvements 1922	CHECK	Value of Real Estate 1923	Value of Improvements 1923	CHECK
	1	173	260			260		✓	260		✓	260		✓	400		✓
	2	173	200			200		✓	200		✓	200		✓	360		✓
	3		200			200		✓	200	130	✓	200	130	✓	320	130	✓
	4		200			200		✓	200		✓	200		✓	320		✓
	5		200			200		✓	200		✓	200	360	✓	320	360	✓
	6		200			200		✓	200		✓	200		✓	320		✓
	7		200			200		✓	200		✓	200		✓	320		✓
	8		200			200		✓	200		✓	200		✓	320		✓
	9		200	40		200	40	✓	200	60	✓	200	60	✓	320	60	✓
	10		200			200		✓	200		✓	200		✓	320		✓
	11		200			200		✓	200	60	✓	200	60	✓	320	60	✓
	12		200	60		200	60	✓	200	90	✓	200	90	✓	320	90	✓
	13		200			200		✓	200		✓	200		✓	320		✓
	14		200			200		✓	200		✓	200		✓	320		✓
	15		200	70		200	70	✓	200	100	✓	200	100	✓	320	100	✓
	16		200			200		✓	200		✓	200		✓	320		✓
	17		200	110		200	110	✓	200	170	✓	200	170	✓	320	170	✓
	18		200			200		✓	200		✓	200		✓	320		✓
	19		200			200		✓	200		✓	200		✓	320	460	✓
	20		200			200		✓	200		✓	200		✓	320		✓
	21		200			200		✓	200		✓	200	370	✓	320	400	✓
	22		200			200		✓	200		✓	200		✓	320		✓
	23		200	30		200	30	✓	200	50	✓	200	220	✓	360	220	✓
	24		260			260		✓	260		✓	260		✓	450		✓
E 97 ft 25 ft	25		310	100		310	100	✓	310	140	✓	310	140	✓	1050	80	✓
	26		210			210		✓	210		✓	210		✓	360		—
	27		210			210		✓	210		✓	210		✓	320		—
W 43 ft 25 ft	28		210			210		✓	210		✓	210	100	✓	400	60	✓
	29		180	55		180	55	✓	180	80	✓	180	80	✓	270	80	✓
	30		225			225		✓	225		✓	225		✓	270		✓
	31		225	50		225	50	✓	225	80	✓	225	80	✓	180	80	✓
	32		225			225		✓	225		✓	225		✓	180		✓
	33		225	70		225	70	✓	225	100	✓	225	100	✓	180	100	✓
	34		225			225		✓	225		✓	225		✓	130		✓
	35		225			225		✓	225		✓	225		✓	130		✓
	36		225			225		✓	225		✓	225		✓	220		✓
	37		180	80		180	80	✓	180	130	✓	180	130	✓	220	130	✓
	38		210			210		✓	210		✓	210		✓	270		✓
	39		210	60		210	60	✓	210	90	✓	210	90	✓	270	90	✓
	40		210			210		✓	210		✓	210		✓	270		✓
	41		210	110		210	110	✓	210	160	✓	210	160	✓	270	160	✓
	42		210			210		✓	210		✓	210		✓	270		✓
	43		210	100		210	100	✓	210	150	✓	210	150	✓	270	150	✓
	44		210			210		✓	210		✓	210		✓	270		✓
	45		210			210		✓	210		✓	210		✓	270		✓
	46		210			210		✓	210		✓	210		✓	270		✓
	47		210	30		210	30	✓	210	50	✓	210	50	✓	320	50	✓
	48		270			270		✓	270		✓	270		✓	400		✓

THE LAST NAME GIVEN IS THE ONE TO WHOM PROPERTY IS ASSESSED

NAME OF OWNER, At Noon on First Day in January, 1919	NAME OF OWNER, At Noon on First Day in January, 1920	NAME OF OWNER, At Noon on First Day in January, 1921	NAME OF OWNER, At Noon on First Day of January, 1922	NAME OF OWNER, At Noon on First Day of January, 1923
Marie Weber	Ignaz Weber		A.L. Clark	
"	"		"	
A L Gausa	Mrs L.H. Gausa		A.L. Gausa	
"			"	
Frank & Helen Hoppaer	A.C. Champion			Louis Istre Lona A. Johnston
"	"			" Battie Gillingslow
"	"	Wm Mavis		G.R. Kimball
"	"	"		Arnold R. Mitchell N 1/2 S 1/2
"	"	"		"
James Wilson			Chas F. Jenaky	Katherine C. Jenaky
"		Lambert Realty & Construction Co.	"	"
H.P. Kelley				
"				
"				
A N Anderson				
"				
Minnie Y. MacLachlan			Mrs N.A. Borgesman	
"			"	
Sam'l Halbert			Carl A. Peterson	
"			"	
Lulu Harrington		J.T. Peterson		
"		"		
J.J. Losey	J.D. Porter		J.D. Porter	
"	"		"	
Mollie R. Worley			"	E.D. Hixon ~~Hixon~~ Dixon
"			"	
H.D. Allen		J. Rosenthal		Emma " Rosenthal
"		Victor A. Olson		"
Victor Olson		"		
"			Giovanni Varni	
Ernest H Varni			"	
"			Ernest H Varni	Agnes M. Wilfong
"			"	"
Jesse Davis			Mrs M.E. Davis	
"			"	
"			Jesse Davis	
"			"	
"			"	
"			"	
John Westphal				
"				
Georgia V Coy			D.A. Parsons	
"			"	
Margaret L Ridgway				Margaret L. Smith Margaret L. Smith
"				Wm F. Hunt "
Mary K. Zwiener	Albert Henderson			
"	"			

THE LAST VALUE GIVEN IS THE ASSESSED VALUE FOR THE PRESENT YEAR

DESCRIPTION OR BOUNDARY FOR ASSESSMENT	LOT	Block	Value of Real Estate 1919	Value of Improvements 1919	CHECK	Value of Real Estate 1920	Value of Improvements 1920	CHECK	Value of Real Estate 1921	Value of Improvements 1921	CHECK	Value of Real Estate 1922	Value of Improvements 1922	CHECK	Value of Real Estate 1923	Value of Improvements 1923	CHECK
	1	174	260			260	150	✓	760	225	✓	260	225	✓	400	230	✓
	2	174	200			200		✓	200		✓	200		✓	360		✓
	3		200	10		200	10	✓	200	20	✓	200	20	✓	320	20	✓
	4		200			200		✓	200		✓	200		✓	320		✓
	5		200			200		✓	200		✓	200		✓	320	300	✓
	6		200			200		✓	200		✓	200		✓	320		✓
	7		200	80		200	80	✓	200	120	✓	200	120	✓	320	120	✓
N 1/2 S 1/2	8		200			200		✓	200		✓	200		✓	160		✓
	9		200			200		✓	200		✓	200		✓	320	100	✓
	10		200	20		200	20	✓	200	30	✓	200	30	✓	320	30	✓
	11		200			200		✓	200		✓	200		✓	320		✓
	12		200			200		✓	200		✓	200		✓	320		✓
	13		200			200		✓	200		✓	200		✓	320		✓
	14		200			200		✓	200		✓	200		✓	320		✓
	15		200			200		✓	200		✓	200		✓	320		✓
	16		200			200		✓	200		✓	200		✓	320		✓
	17		200	20		200	20	✓	200		✓	200		✓	320		✓
	18		200	30		200	30	✓	200	50	✓	200	50	✓	320	50	✓
	19		200			200		✓	200		✓	200		✓	320		✓
	20		200			200		✓	200		✓	200		✓	320		✓
	21		200	80		200	80	✓	200	120	✓	200	120	✓	320	120	✓
	22		200			200		✓	200		✓	200		✓	320		✓
	23		200	80		200	80	✓	200	150	✓	200	150	✓	360	150	✓
	24		270			270		✓	270		✓	270		✓	400		✓
	25		290			290		✓	290		✓	290		✓	450	770	✓
	26		200			200		✓	200		✓	200		✓	360		✓
	27		200	150		200	150	✓	200	230	✓	200	230	✓	320	230	✓
	28		200			200		✓	200		✓	200		✓	320		✓
	29		200			200		✓	200		✓	200		✓	320		✓
	30		200			200		✓	200		✓	200		✓	320		✓
	31		200			200		✓	200		✓	200		✓	320		✓
	32		200			200		✓	200		✓	200		✓	320		✓
	33		200			200		✓	200		✓	200	300	✓	320	400	✓
	34		200			200		✓	200		✓	200		✓	320		✓
	35		200			200		✓	200		✓	200		✓	320		✓
	36		200			200		✓	200		✓	200		✓	320		✓
	37		200			200		✓	200		✓	200		✓	320		✓
	38		200			200		✓	200		✓	200		✓	320		✓
	39		200			200		✓	200		✓	200		✓	320		✓
	40		200			200		✓	200		✓	200		✓	320		✓
	41		200	150		200	160	✓	200	230	✓	200	230	✓	320	230	✓
	42		200			200		✓	200		✓	200		✓	320		✓
	43		200	150		200	150	✓	200	220	✓	200	230	✓	320	230	✓
	44		200			200		✓	200		✓	200		✓	320		✓
	45		200			200		✓	200		✓	200		✓	320		✓
	46		200			200		✓	200		✓	200		✓	320	300	✓
	47		200	130		200	130	✓	200	190	✓	200	210	✓	360	210	✓
	48		270			270		✓	270		✓	270		✓	400		✓

THE LAST NAME GIVEN IS THE ONE TO WHOM PROPERTY IS ASSESSED

NAME OF OWNER, At Noon on First Day in January, 1919	NAME OF OWNER, At Noon on First Day in January, 1920	NAME OF OWNER, At Noon on First Day in January, 1921	NAME OF OWNER, At Noon on First Day of January, 1922	NAME OF OWNER, At Noon on First Day of January, 1923
O.B. Avis				
"				
Hattie Tomlinson				Mrs L Robinson
"				"
George Booch				
"				
Anna Wollgast	H. J. Wollgast	Thos J Wolfe et ux		H. J. Wollgast
"	"	"		"
Chas Cohen				
"				
May C McInnis	May C McInnis	May C. McInnis		
"	"	"		
Exchange Securities Co				
"				
"				
Phillip Prevost	H K Windsor	Lewis F Wilcox		
"	"	"		
Sadie L Bradley				Jack Moore
"				"
Helene Foleke				
"				
Caroline Michler		Helene Foleke		
"		"		
Effie H. Kirkelie		Effie Kirkelie		Frederick E. Kasprie
"		"		"
Dallas Carr		Leo Joel Quinlan		
"		"		
Edward J Quinlan		"		
Sallie Simmons et al		C Coleman	W. F. White	A. M. Waite
"		"	"	"
Ethel M Ryan	C. S. Field	Carl S. Field		
"	"	"		
J B Meacham & Lulu M Sequel	Joseph D Meacham	J. D. Meacham	D M. Reedy	Louis Otto Strahlman
"	"	"	"	"
C. E. Butler			Ola Clara Johnson	Peter F. Peterson
"			"	"
Nellie Brady				R. L. Norman
"				"
Benjamin Pfanstiel	Benj. F. Lida A. Pfanstiel	Benj. F. Pfanstiel		Benj F. & Lida Pfanstiel
"	"	"		"
"	"	"		— "
"	"	"		"
W. N. Jolliff				
"				
"				
Dallas Carr				
"				
Wilhelmina Zieger				Mrs. W. Zieger
"				"

THE LAST VALUE GIVEN IS THE ASSESSED VALUE FOR THE PRESENT YEAR

DESCRIPTION OR BOUNDARY FOR ASSESSMENT	LOT	Block	Value of Real Estate 1919	Value of Improvements 1919	CHECK	Value of Real Estate 1920	Value of Improvements 1920	CHECK	Value of Real Estate 1921	Value of Improvements 1921	CHECK	Value of Real Estate 1922	Value of Improvements 1922	CHECK	Value of Real Estate 1923	Value of Improvements 1923	CHECK
	1	175	180			180		✓	180		✓	180		✓	220		✓
	2	175	120			120		✓	120		✓	120		✓	180		✓
	3		120			120		✓	120		✓	120		✓	130	230	✓
	4		120			120		✓	120		✓	120		✓	130		✓
	5		120	40		120	40	✓	120	50	✓	120	50	✓	130	50	✓
	6		120			120		✓	120		✓	120		✓	130		✓
	7		120			120		✓	120		✓	120		✓	130		✓
	8		120			120		✓	120		✓	120		✓	130		✓
	9		120			120		✓	120		✓	120		✓	130		✓
	10		120			120		✓	120		✓	120		✓	130		✓
	11		120			120		✓	120		✓	120		✓	130		✓
	12		120			120		✓	120		✓	120		✓	130		✓
	13		120			120		✓	150		✓	120		✓	130		✓
	14		120	10		120	10	✓	120	20	✓	120	40	✓	130	50	✓
	15		120			120		✓	120		✓	120		✓	100		✓
	16		120	50		120	50	✓	120	80	✓	120	80	✓	100	80	✓
	17		120			120		✓	120		✓	120		✓	320		✓
	18		120	80		120	80	✓	170	110	✓	120	110	✓	320	110	✓
N ½	19		60			60		✓	60		✓	60		✓	160		✓
S ½	19		60	90		60	90	✓	60	130	✓	60	130	✓	160	130	✓
	20		120			120		✓	170		✓	120		✓	320		✓
	21		120	60		120	60	✓	170	180	✓	120	90	✓	320	90	✓
	22		120			120		✓	170		✓	120		✓	320		✓
	23		120			120		✓	170		✓	120		✓	340		✓
	24		120			120		✓	170		✓	120		✓	360		✓
	25		240	170		240	170	✓	240	250	✓	240	390	✓	500	390	✓
	26		180			180		✓	180		✓	180		✓	360		✓
	27		180			180		✓	180		✓	180		✓	320		✓
	28		180	160		180	160	✓	180	230	✓	180	300	✓	320	300	✓
	29		180			180		✓	180		✓	180		✓	320		✓
	30		180	200		180	200	✓	180	300	✓	180	300	✓	320	300	✓
	31		180			180		✓	180		✓	180		✓	320		✓
	32		180	110		180	110	✓	180	160	✓	180	160	✓	320	160	✓
	33		180			180		✓	180		✓	180		✓	320		✓
	34		180	80		180	80	✓	180	120	✓	180	120	✓	320	120	✓
	35		180			180		✓	180		✓	180		✓	320		✓
	36		180			180		✓	180		✓	180		✓	320	400	✓
	37		180			180		✓	180		✓	180		✓	320		✓
	38		180	170		180	170	✓	180	250	✓	180	310	✓	320	340	✓
	39		180			180		✓	180		✓	180		✓	320		✓
	40		180	30		180	30	✓	180	50	✓	180	50	✓	320	50	✓
	41		180			180		✓	180		✓	180		✓	320		✓
	42		180			180		✓	180		✓	180		✓	320		✓
	43		180	120		180	120	✓	180	180	✓	180	180	✓	320	180	✓
	44		180			180		✓	180		✓	180		✓	320		✓
	45		180	70		180	70	✓	180	100	✓	180	100	✓	320	100	✓
	46		180			180		✓	180		✓	180		✓	320		✓
	47		180	100		180	100	✓	180	150	✓	180	150	✓	360	150	✓
	48		225			225		✓	225		✓	225		✓	400		✓

THE LAST NAME GIVEN IS THE ONE TO WHOM PROPERTY IS ASSESSED

NAME OF OWNER, At Noon on First Day in January, 1919	NAME OF OWNER, At Noon on First Day in January, 1920	NAME OF OWNER, At Noon on First Day in January, 1921	NAME OF OWNER, At Noon on First Day of January, 1922	NAME OF OWNER, At Noon on First Day of January, 1923
Marguerite Diedrichsen		Marguerite Mitchell	Mrs C F Ettwein	
"		"	"	
"		"	"	A Diedrichsen
"		"	"	
A. Sensenbrenner Est	Sensenbrenner Invst Co			W J Eustice Anna M L Eustice
"	"			"
"	"			Frank Meyer
"	"			
Ida M Riddell	Ada U Walton	Mary C Ellison & Myrtle C Simpson		May C Ellison
"	"	"		"
Emily C & Geo H Truitt				E C Truitt
"				"
"				"
"				
Edward Johnson				
"				
Norah J H Bopes	Frank Parker			J R Wandrey
"	"			"
B. Jacques				
"				
J. J. Rooser				
"				
J. J. Corcoran			Sylvester A Kipp	TAX DEED
" N 20 ft				Sylvester Kipp
Frank S Hyde				
"				
G V. Alexander				
"				
"				
Thos S De Armen		J. S. Murphy	L. Todnem	
"		"	"	
James L Miller				
"				
Sarah J Campbell	J. A. McDaniel			Paul Hafeli Paul Hafeli
Clara S Shepard	Mrs. C. S. Shepard	O. L. Nosler	Oscar L Nosler	" "
Chas H. Wright	Ethel E Ellis Brown	"	Allan B Grant	
St Clair Crain	J. F. Drake	Barnes Nr Golden & McKinley		Mattie E Kreider
"	"	"		"
Dora Grable				
"				
Western Inv. Co. of S.D.				Western Inv Co
"				"
F W. Kirk				
"				
Adin A Cambridge			Oscar Garrett	
"			"	

THE LAST VALUE GIVEN IS THE ASSESSED VALUE FOR THE PRESENT YEAR

DESCRIPTION OR BOUNDARY FOR ASSESSMENT	LOT	Block	Value of Real Estate 1919	Value of Improvements 1919	CHECK	Value of Real Estate 1920	Value of Improvements 1920	CHECK	Value of Real Estate 1921	Value of Improvements 1921	CHECK	Value of Real Estate 1922	Value of Improvements 1922	CHECK	Value of Real Estate 1923	Value of Improvements 1923	CHECK
W 90 ft	1 to 4	176	420	150		420	150	✓	420	220	✓	420	220	✓	1160	380	✓
	2	176	300			300		✓	300		✓	300		✓	400		—
E 50 ft	1 to 4		300			300	110	✓	300	160	✓	300	160	✓	500		✓
	4		300	10		300		✓	300		✓	300		✓	360		—
	5		300			300		✓	300		✓	300		✓	320	630	✓
	6		300			300		✓	300		✓	300		✓	320		✓
Meyer	7		300			300		✓	300		✓	300		✓	270	20	✓
	8		300			300		✓	300		✓	300		✓	270		✓
	9		240	100		240	100	✓	240	150	✓	240	150	✓	270	150	✓
	10		240			240		✓	240		✓	240		✓	220		✓
	11		210	180		210	180	✓	210	270	✓	210	270	✓	220	270	✓
N ½	12		100			100		✓	100		✓	100		✓	110		✓
S ½	12		100			100		✓	100		✓	100		✓	110	930	✓
	13		200			200		✓	200		✓	200		✓	220		✓
	14		180	120		180	120	✓	180	180	✓	180	180	✓	220	180	✓
	15		180			180		✓	180		✓	180		✓	220		✓
	16		180	110		180	110	✓	180	160	✓	180	160	✓	180	160	✓
	17		180			180		✓	180		✓	180		✓	180		✓
	18		180			180		✓	180		✓	180		✓	180		✓
	19		180			180		✓	180		✓	180		✓	180		✓
	20		180			180		✓	180		✓	180		✓	180		✓
	21		180			180		✓	180		✓	180		✓	180		✓
	22		180			180		✓	180		✓	180		✓	180		—
N 20 ft	23		145			145		✓	145		✓	145		✓	170		✓
S 5 ft	23		35			35		✓	35		✓	35		✓	50		✓
	24		210			210		✓	210		✓	210		✓	270		✓
	25		210			210		✓	210		✓	210		✓	220		✓
	26		150			150		✓	150		✓	150		✓	180		✓
	27		150			150		✓	150		✓	150		✓	130		✓
	28		150			150		✓	150		✓	150		✓	130		✓
	29		150	145		150	145	✓	150	220	✓	150	220	✓	180	220	✓
	30		150			150		✓	150		✓	150		✓	220		✓
	31		150			150		✓	150		✓	150		✓	220		✓
	32		150			150		✓	150		✓	150		✓	220		✓
	33		150	120		150	120	✓	150	170	✓	150	170	✓	220	160	✓
	34		150			150		✓	150		✓	150		✓	220		✓
	35		150	80		150	80	✓	150	120	✓	150	120	✓	220	120	✓
	36		150			150		✓	150		✓	150		✓	220		✓
	37		150	30		150	30	✓	150	50	✓	150	70	✓	220	80	✓
	38		150			150		✓	150		✓	150		✓	220		✓
	39		150	100		150	100	✓	150	150	✓	150	150	✓	220	150	✓
	40		150			150		✓	150		✓	150		✓	220		✓
	41		150			150		✓	150		✓	150		✓	270		✓
	42		150			150		✓	150		✓	150		✓	270		✓
	43		150			150		✓	150		✓	150		✓	270		✓
	44		150			150		✓	150		✓	150		✓	270		✓
	45		150			150		✓	150		✓	150		✓	270		✓
	46		150			150		✓	150		✓	150		✓	270		✓
	47		150	70		150	70	✓	150	130	✓	150	130	✓	320	130	✓
	48		180			180		✓	180		✓	180		✓	360		✓

THE LAST NAME GIVEN IS THE ONE TO WHOM PROPERTY IS ASSESSED

THE LAST VALUE GIVEN IS THE ASSESSED VALUE FOR THE PRESENT YEAR

NAME OF OWNER, At Noon on First Day in January, 1919	NAME OF OWNER, At Noon on First Day in January, 1920	NAME OF OWNER, At Noon on First Day in January, 1921	NAME OF OWNER, At Noon on First Day of January, 1922	NAME OF OWNER, At Noon on First Day of January, 1923	DESCRIPTION OR BOUNDARY FOR ASSESSMENT	LOT	Block	Value of Real Estate 1919	Value of Improvements 1919	CHECK	Value of Real Estate 1920	Value of Improvements 1920	CHECK	Value of Real Estate 1921	Value of Improvements 1921	CHECK	Value of Real Estate 1922	Value of Improvements 1922	CHECK	Value of Real Estate 1923	Value of Improvements 1923	CHECK
Chas L. Smith		Irving C. Tesell	Taylor Methodist Episcopal			1	177	930			930		X	930		X	1300		✓	1400		✓
"		"	Church "			2	177	620			620		X	670		X	850		✓	1100		✓
Anna S. Porter		"	"			3		550			550		X	550		X	750		✓	1000		✓
"		"	"			4		550			550		X	550		X	550		✓	1000		✓
"		"	"			5		550			550		X	550		✓	550		✓	900	620	✓
"		"	"			6		550			550		X	550		✓	550		✓	900		✓
Harriet Sheldon Goff				John F & Ora L Dimmick		7		550			550		X	550		✓	550		X	900	680	✓
Helen H Brooks		Helen J. Donovan		" "		8		550			550		X	550		✓	550		X	900		✓
Henry Weihe						9		550			550		✓	550		✓	550		✓	900		✓
"						10		550			550		✓	550		✓	550		✓	900	540	✓
"						11		550			550		✓	550		✓	550		✓	900		✓
"						12		550			550		✓	550		✓	550		✓	900		✓
Geo H Cook				Lena Wuerstlin Wiertz		13		550			550		✓	550		X	550		✓	900	1560	✓
"				" "		14		550			550		✓	550		X	550		✓	900		✓
G. N. B. German	Grace N B German	H. G. Dewing				15		550			550		✓	550		X	550	150	✓	900	150	✓
" "	"					16		550			550		✓	550		X	550		✓	900		✓
G C Arnold		Rosa Schroeder		Rosa Schroeder		17		550			550		✓	550	370	X	550	460	✓	900	460	✓
"		"		"		18		550			550		✓	550		X	550		✓	900		✓
Frank W. Gale			Henry Schroeder			19		550			550		✓	550		X	550	250	✓	900	400	✓
"			"			20		550			550		✓	550		X	550		✓	900		✓
J H Heldring	Jemima H Heldring	J. H. Heldring	Jemima H. Heldring			21		550	250		550	250	✓	550	370	X	550	400	✓	900	400	✓
"	"	"	"			22		550			550		✓	550		X	750		✓	900		✓
Emma E Ricks		Geo. R. Gamble	C. F. Sanders	Frank E. Bellamy		23		690	360		690	360	✓	690	540	X	850	540	✓	1000	540	✓
"		"	"	"		24		1035			1035		✓	1035		X	1300		✓	1350		✓
Elizabeth A & Mina R. Macpherson		Elizabeth A & Mina Macpherson				25		660	420		660	420	✓	660	630	X	660	630	✓	800	630	✓
"		"				26		480			480		✓	480		X	480		✓	630		✓
L E Butler			L J and Sarah E. Michael	L F Michael		27		450	220		450	220	✓	450	330	✓	450	330	✓	540	330	✓
"			"	"		28		450			450		✓	450		✓	450		✓	540		✓
Minnie R. Fell	A L Fell					29		450	210		450	210	✓	450	310	✓	450	310	✓	540	310	✓
Mary E Hare	"	Mary Schwenk	Mary A Deisseger			30		450			450		✓	450		✓	450		✓	540		✓
"		W. J. Hickory	W. J. Hickory	—		31		450	70		450	70	✓	450	100	✓	450	100	✓	540	100	✓
S Alice Madden		"	"	—		32		450			450		✓	450		✓	450		✓	540		✓
Horace B Day		"	"	—	S 20 ft of W 25 ft W 5 ft of W 20 ft all of W 25 ft	33		40	10		40	10	✓	40	20	✓	40	20	✓	00	—	—
S Alice Madden		"	"	W. J. Hickory		33		10			10		✓	10		✓	10		✓	00	—	—
"		"	"	"	all	33		400	180		400	180	✓	400	270	✓	400	270	✓	540	320	✓
Horace B Day		"	"	—	all " 64 ft W 25 ft W 25 ft	34		400			400		✓	400		✓	400		✓	540		✓
Harriet N Morris						34		50	20		50	20	✓	50	30	✓	50	30	✓	00	—	—
"						35		450	80		450	80	✓	450	120	✓	450	120	✓	540	120	✓
Frances B Cook						36		450			450		✓	450		✓	450		✓	540		✓
"						37		450	90		450	90	✓	450	130	✓	450	130	✓	540	130	✓
S Curtis Howard & Wheeler	Wm Brown					38		450			450		✓	450		✓	450		✓	540		✓
"	"					39		450	150		450	150	✓	450	220	✓	450	230	✓	540	230	✓
Wm M White			W M White			40		450			450		✓	450		✓	450		✓	540		✓
"			"			41		450	130		450	130	✓	450	200	✓	450	200	✓	540	200	✓
Burton E & Blanche A Parker	Annie B. Cunningham	Annie B Cunningham (undivided)	Harry E Eisenbarger ½	Ole Johnson		42		450			450		✓	450		✓	450		✓	540		✓
"	"	Annie B Cunningham ½		" "	all (undivided ½ interest)	43		450	290		450	290	✓	450	undivided ½ 440	✓	450	½ 440	✓	540	440	✓
Mary S White					all	44		450			450		✓	450	undivided ½	✓	450	½	✓	540		✓
"						45		450	160		450	160	✓	450	230	✓	450	230	✓	540	230	✓
J A Boyd		Harriet D. Browne	J Edwin Browne			46		450			450		✓	450		✓	450		✓	540		✓
"		"	"			47		450	150		450	150	✓	450	220	✓	450	220	✓	580	230	✓
						48		630			630		✓	630		✓	630		✓	800		✓

THE LAST NAME GIVEN IS THE ONE TO WHOM PROPERTY IS ASSESSED

THE LAST VALUE GIVEN IS THE ASSESSED VALUE FOR THE PRESENT YEAR

NAME OF OWNER, At Noon on First Day in January, 1919	NAME OF OWNER, At Noon on First Day in January, 1920	NAME OF OWNER, At Noon on First Day in January, 1921	NAME OF OWNER, At Noon on First Day of January, 1922	NAME OF OWNER, At Noon on First Day of January, 1923	DESCRIPTION OR BOUNDARY FOR ASSESSMENT	LOT	Block	Value of Real Estate 1919	Value of Improvements 1919	CHECK	Value of Real Estate 1920	Value of Improvements 1920	CHECK	Value of Real Estate 1921	Value of Improvements 1921	CHECK	Value of Real Estate 1922	Value of Improvements 1922	CHECK	Value of Real Estate 1923	Value of Improvements 1923	CHECK
A N Hatcher	A N Hatcher Est.				S 20 fr	1	178	290	170		290	120	X	290	180	✓	350	180	X	600	180	X
University Heights Improvement Co. Sub.	Our Saviors E Lutheran Ch,				All Lots S 20 fr	1	178	880	100		880	100	X	880	150	X	1050	150	X	1200	150	X
Elizabeth E. Shaul	"				" E of N50 fr	2		1090	300		1090	300	X	1090	450	X	1300	450	X	1700	450	X
Frank P Reed	"				N50 fr	2		850			850		X	850		X	1000		X	1400		X
A B Saum		M. J. Witt		B. E. Harves		3		1170	410		1170	410	X	1170	620	X	1400	620	X	1800	620	X
J. B. Hansley	J. E. Hansley					4		690			690		X	690		X	850		X	1000		X
"	"					5		690	1340		690	1340	X	690	2010	X	850	2020	X	1100	2020	X
"	"					6		860			860		X	860		X	1050		X	1350		X
						7		1550			1550		X	1550		X	1900		X	2250		X
							179															
Rose E Campbell				Marie W. Dittmer		1	179	900			900		X	900		X	850		X	1100		X
"				"		2		675			675		X	675		X	600		X	900		X
S. J. Tellapaug h. Est	Marie Dittmer	Marie W Dittmer		"		3		600	70		600	70	X	600	100	X	550	100	X	670	100	X
"	"	"		"		4		600			600		X	600		X	550		X	670		X
Lizzie R Young						5		600			600		X	600		X	550		X	670		X
"						6		600	230		600	230	X	600	340	X	550	340	X	670	340	X
"						7		600			600		X	600		X	550		X	670		X
"						8		600			600		X	600		X	550		X	670		X
Emelie Jungk		J. W. Wamsley		John W. Wamsley		9		600	290		600	290	X	600	440	X	550	440	X	670	430	X
"		"		"		10		600			600		X	600		X	550		X	670		X
"		"		"		11		600			600		X	600		X	550		X	670		X
Calvin Gruell		Betsey Robbins Gurnsell 1/2	Betsey Robbins Gruell			12		600			600		X	600	225	X	550	250	X	670	250	X
"		John A Knipfing 1/2	"		N 1/2 S1/2	13	173	600	370		600	370	X	300		X	275		X	340		X
"		"				14		600			600		X	600	300	X	550	300	X	670	300	X
Southern Title Guaranty Co			Harry B Ford			15		600			600		X	600		✓	550		X	670	480	X
Roman Catholic Bishop of Monterey & Los Angeles, a corporation sole.						16		600			600		X	600		✓	550		X	670		X
"						17		600	200	X	600	200	X	600	300	X	550	300	X	670	& church 200	X
"						18		600		X	600		X	600		X	550		X	670		X
"						19		600		✓	600		X	600		X	550	450	X	670	450	X
"						20		600		✓	600		X	600		X	550		X	670		X
"						21		600	100	✓	600	100	X	600	750	X	550		X	670		X
"					N 1/2	22		300		✓	300		X	300		X	275		X	340		X
"					W 100 ft of S 1/2 E 40 ft of S 1/2	22		300		X	300		X	300		X	180 95		X	263 80		X
"					E 40 ft of Lots 23	23		675	400	X	675	400	X	675	600	X	500	600	X	440	600	X
"					W 100 ft " 23	24		950		X	950		X	950		X	950	960	X	1450	& church 960	X
Joseph R Campbell		Joseph R. & Effie Campbell	Ella S. Outcalt	Wm S Jenkins Mrs S Jenkins	E 40 ft for Lots 25 to	27		670	130		670	130	X	670	190	X	670	190	X	860	320	X
G. Thorwald Ledell				James S. Griggs.	E. 60 ft of W 100 ft W 40 ft of	27		1290	220		1290	220	X	1290	330	✓	1290	660	X	1000 680	330 300	X
B. W. Janvalin				Edward A. Ronning	" 25 to 25 1/2	28		510			510		X	510		X	570		X	540		X
"				"		29		510			510		X	510		X	570		X	540		X
"				"		30		510			510		X	510		X	570		X	540		X
Gertrude E Williams		Gertrude E. Williams 1/2		Joseph R. Zopka	all (Land)	31		510	100		510	100	X	510	160	X	570 1/2	160	X	540	160	X
"		Geo E Troy 1/2		"	" "	32		510			510		✓	510		X	570 1/2		X	540		X
N. Stephen Smith						33		510			510		X	510		✓	570		X	540		X
"						34		510			510		X	510		✓	570		X	540		X
"						35		510	135		510	135	X	510	200	✓	570	200	X	540	200	X
"						36		510			510		X	510		✓	570		X	630		X
Fannie M Stover						37		510	510		510	510	X	510	760	X	570	760	X	630	760	X
"						38		510			570		X	510		X	570		X	720		X
Herbert Everett et al	N. D. Monser					39		510			570		X	510		✓	570	520	X	800	520	X
"	"					40		510			510		X	510		✓	510		X	800		X
H S Monser	"	Charles H McCarthy				41		620	550		620	550	X	670	820	✓	680	820	X	900	820	X
"	"	"				42		620			620		X	670		X	680		X	900		X
C R. Alstot		Chas R. Alstot		C. R. Alstot		43		620	420		620	420	X	670	630	X	680	650	X	900	650	X
"		"		"		44		620			620		X	670		X	680		X	900	1450	X

Block 178 cont'd

THE LAST NAME GIVEN IS THE ONE TO WHOM PROPERTY IS ASSESSED

NAME OF OWNER, At Noon on First Day in January, 1919	NAME OF OWNER, At Noon on First Day in January, 1920	NAME OF OWNER, At Noon on First Day in January, 1921	NAME OF OWNER, At Noon on First Day of January, 1922	NAME OF OWNER, At Noon on First Day of January, 1923
Marlow Kidd		Jno. A. Hyld		
"		"		
Mrs E A. Grenhaw				Mary Greenhaw Teach Assn
"				"
J. S. Hertzbrun	Rosina M Hertzbrun			J. S. Herzburn
"	"			"
Walter L Frazer				
Estelle D Chase				
"				
Joseph Craig		"	Roland E Craig	
"		"	"	
"		"	Joseph Craig	Rosie L Craig
"		"	"	
Evelyn Wales Martin				
Hannah E. Griffin		Harry E. Horsley		
"		"		
Delia A Severin		Joseph Scholz		
"		"		
Anna H. Liggett				
"				
Clara F. Jorgenson	L A Jorgenson	Judd Stewart		
"	"	"		
Emma E Woodcock				
"				
Eliza R. Warburton				
H H Browne	Harrison H Browne			H H Browne
Delilah Quayle				
Cora L Morrison		Sarah E Blue	Abraham De Somer	A. De Somer
J. B. Merrill	John G Merrill Est.			
Marian A. Folsom		Miss J A Blue		
Samuel J Napierokie			Earl D Myrick	E. D. Myrick
"			"	"
"			"	"
"			"	
Adolph Levi & Son	Adolph Levi			
"	"			
"	"			
"	"			
"	"			
"	"			
"	"			
"	"			
Southwestern Inv Co			TAX DEED	Southwestern Inv Co
"			TAX DEED	
"			TAX DEED	
"			TAX DEED	
Hannah E Griffin				
"				
"				
"				
Frank Turnbull Co			TAX DEED	
"			TAX DEED	
Joseph R Campbell	Joseph R & Effie Campbell			Joseph R & Effie R Campbell
"				

THE LAST VALUE GIVEN IS THE ASSESSED VALUE FOR THE PRESENT YEAR

DESCRIPTION OR BOUNDARY FOR ASSESSMENT	LOT	Block	Value of Real Estate 1919	Value of Improvements 1919	CHECK	Value of Real Estate 1920	Value of Improvements 1920	CHECK	Value of Real Estate 1921	Value of Improvements 1921	CHECK	Value of Real Estate 1922	Value of Improvements 1922	CHECK	Value of Real Estate 1923	Value of Improvements 1923	CHECK
Contd	45	179	620	260		620	260	✓	620	380	✓	680	330	✓	900	330	✓
	46	179	620			620		✓	620		✓	680		✓	900		✓
	47		690	300		690	300	✓	690	450	✓	800	450	✓	1000	450	✓
	48		825			825		✓	875		✓	1100		✓	1260		✓
	1	180	360			360		✓	360		✓	360		✓	360		✓
	2		180			180		✓	180		✓	180		✓	180		✓
	3		180			180		✓	180		✓	180		✓	180		✓
	4		360	80		360	80	✓	360	120	✓	360	120	✓	450	120	✓
	5		420			420		✓	420		✓	420		✓	630		✓
	6		480	250		480	250	✓	480	370	✓	480	370	✓	720	370	✓
	7		480			480		✓	480		✓	480		✓	720		✓
	8		480	330		480	330	✓	480	490	✓	480	490	✓	720	490	✓
	9		480			480		✓	480		✓	480		✓	720		✓
	10		480	90		480	90	✓	480	140	✓	480	140	✓	720	140	✓
	11		480	180		480	180	✓	480	270	✓	480	270	✓	720	270	✓
	12		480			480		✓	480		✓	480		✓	720		✓
	13		480			480		✓	480		✓	480	450	✓	720	800	✓
	14		480			480		✓	480		✓	480		✓	720		✓
	15		480	230		480	230	✓	480	340	✓	480	340	✓	720	340	✓
	16		480			480		✓	480		✓	480		✓	720		✓
	17		480	75		480	75	✓	480	110	✓	480	110	✓	720	110	✓
	18		480			480		✓	480		✓	480		✓	720		✓
	19		480	200		480	200	✓	480	300	✓	480	300	✓	720	300	✓
	20		480			480		✓	480		✓	480		✓	720		✓
	21		900			900		✓	900		✓	900		✓	1350		✓
	22		720	100		720	100	✓	720	150	✓	720	150	✓	1200	150	✓
	23		540	140		540	140	✓	540	210	✓	540	210	✓	1100	210	✓
	24		450	120		450	120	✓	450	180	✓	450	180	✓	900	180	✓
N 50 ft of lots 25 to	27		180	280		180	280	✓	180	420	✓	180	420	✓	900	420	✓
S 90 ft " 25 to	27		300	280		300	280	✓	300	420	✓	300	420	✓	900	420	✓
	28		120			120		✓	120		✓	120		✓	180		✓
	29		60			60		✓	60		✓	60		✓	180		✓
	30		60	250		60	250	✓	60	370	✓	60	370	✓	180	370	✓
	31		60			60		✓	60		✓	60		✓	180		✓
	32		60			60		✓	60		✓	60		✓	130		✓
	33		60			60		✓	60		✓	60		✓	130		✓
	34		60			60		✓	60		✓	60		✓	100		✓
	35		60			60		✓	60		✓	60		✓	60		✓
	36		60			60		✓	60		✓	60		✓	60		✓
	37		60			60		✓	60		✓	60		✓	60		✓
	38		60			60		✓	60		✓	60		✓	60		✓
	39		60			60		✓	60		✓	60		✓	60		✓
	40		60			60		✓	60		✓	60		✓	60		✓
	41		60			60		✓	60		✓	(60)		—	60		✓
	42		60			60		✓	60		✓	(60)		—	60		✓
	43		60			60		✓	60		✓	(60)		—	60		✓
	44		60			60		✓	60		✓	(60)		—	60		✓
	45		60			60		✓	60		✓	60		✓	60		✓
	46		60			60		✓	60		✓	60		✓	60		✓
	47		60			60		✓	60		✓	60		✓	60		✓
	48		60			60		✓	60		✓	60		✓	60		✓
	49		50			50		✓	50		✓	50		—	(60)		✓
	50		50			50		✓	50		✓	50		—	(60)		✓
	51		50			50		✓	50		✓	50		—	(60)		✓
	52		50			50		✓	50		✓	50		—	(60)		✓
	53		120			120		✓	120		✓	120		—	180		✓
	54		270	100		270	100	✓	270	150	✓	270	160	✓	400	160	✓

THE LAST NAME GIVEN IS THE ONE TO WHOM PROPERTY IS ASSESSED

THE LAST VALUE GIVEN IS THE ASSESSED VALUE FOR THE PRESENT YEAR

NAME OF OWNER, At Noon on First Day in January, 1919	NAME OF OWNER, At Noon on First Day in January, 1920	NAME OF OWNER, At Noon on First Day in January, 1921	NAME OF OWNER, At Noon on First Day of January, 1922	NAME OF OWNER, At Noon on First Day of January, 1923	DESCRIPTION OR BOUNDARY FOR ASSESSMENT	LOT	Block	Value of Real Estate 1919	Value of Improvements 1919	CHECK	Value of Real Estate 1920	Value of Improvements 1920	CHECK	Value of Real Estate 1921	Value of Improvements 1921	CHECK	Value of Real Estate 1922	Value of Improvements 1922	CHECK	Value of Real Estate 1923	Value of Improvements 1923	CHECK
Chas + Dora B Quayle	Chas Quayle	Charles + Dora B. Quayle				1	181	480			480		✓	480		✓	480		✓	720		✓
"	"	"				2	181	390			390		✓	390		✓	390		✓	580		✓
"	"	"				3		390	330		390	330	✓	390	490	✓	390	510	✓	580	510	✓
"	"	"				4		390			390		✓	390		✓	390		✓	580		✓
Mary Hansen	P Hansen		Mary Hansen E 20 ft	P. Hansen	W. 4 E 20 ft	5		390	190		390	190	✓	390	280	✓	390	280	✓	480	280	✓
"	"		"	"		6		390			390		✓	390		✓	390		✓	580		✓
C D Crawford						7		390			390		✓	390		✓	390		✓	580		✓
"						8		390			390		✓	390		✓	390		✓	580		✓
M.R. + J.F. Breen		Margaret R. Breen		H.A. + Mary B. Johnson		9		390	40		390	40	✓	390	60	✓	390	60	✓	580	60	✓
"		"		"		10		390			390		✓	390		✓	390		✓	580		✓
J M Hibbs		Ollis Pinkley				11		390	280		390	280	✓	390	420	✓	390	420	✓	580	420	✓
"		"				12		390			390		✓	390		✓	390		✓	580		✓
M.R. + J.F. Breen	J.F. Breen + Margaret R. Breen	Margaret R. Breen				13		390	250		390	250	✓	390	380	✓	390	380	✓	580	380	✓
"	"	"				14		390			390		✓	390		✓	390		✓	580		✓
Mary M. Glover	Mary M Glover					15		390	220		390	220	✓	390	330	✓	390	330	✓	580	430	✓
"	"					16		390			390		✓	390		✓	390		✓	580		✓
Cora P and Lysle R McKenney	Cora Ray + Lysle R McKenney					17		390	130		390	120	✓	390	180	✓	390	180	✓	580	180	✓
"	"					18		390			390		✓	390		✓	390		✓	580		✓
J.S. Hertzbrun	Rosina M. Hertzbrun			J.S. Herzbrun		19		390	160		390	250	✓	390	370	✓	390	370	✓	580	370	✓
"	"			"		20		450	10		450	10	✓	450	20	✓	450	20	✓	670	20	✓
"	"			"		21		600			600		✓	600		✓	600		✓	900		✓
O.H. Lemon	Mrs O.H. Lemon	Ola H. Lemon		Saml + Annie M. Roberts	N 32½ fr lots 22 to	24		140	160		140	160	✓	140	240	✓	140	240	✓	280	240	✓
Edward L Campbell				Angeline Campbell	S 37½ fr of N 70 fr " 22 to	24		160	170		160	170	✓	160	260	✓	160	260	✓	320	260	✓
Thomas S. Gilbert					S 70 fr " 22 to	25		560			560		✓	560		✓	560		✓	1130		✓
O.H. Lemon	Mrs O.H. Lemon	Ola H. Lemon		Saml + Annie M. Roberts	N 32½ fr of E 20 fr	25		25			25		✓	25		✓	25		✓	50		✓
Edward L Campbell				Angeline Campbell	S 37½ fr of N 70 fr of 620 fr	25		30			30		✓	30		✓	30		✓	60		✓
- - -						X		0			0		-	0		-	0		-	0		-
Thomas S Gilbert					W 5 fr of N 70 fr	25		20			20		✓	20		✓	20		✓	40		✓
"					all	26		180	60		180	60	✓	180	80	✓	180	80	✓	270	80	✓
"						27		180			180		✓	180		✓	180		✓	270		✓
"						28		180			180		✓	180		✓	180		✓	270		✓
M.R. + J.F. Breen	Frank J. Lewis	Margaret R Breen				29		120			120		✓	120		✓	120		✓	180		✓
"	"	"				30		75	20		75	20	✓	75	30	✓	75	30	✓	100	30	✓
Western Inv Co.						31		75	20		75	20	✓	75	30	✓	75	30	✓	100	30	✓
"						32		75			75		✓	75		✓	75		✓	100		✓
"						33		75			75		✓	75		✓	75		✓	100		✓
Western Investment Co. of S. D.				WESTERN INVESTMENT CO. (B)		34		75			75		✓	75		✓	75		✓	100		✓
"				"		35		75			75		✓	75		✓	75		✓	100		✓
"				"		36		75			75		✓	75		✓	75		✓	100		✓
Eva D Kautz						37		75	15		75	15	✓	75	20	✓	75	100	✓	100	100	✓
Jennie A Wanless						38		75	15		75	15	✓	75	20	✓	75	20	✓	100	20	✓
Chas + Dora B Quayle	Chas Quayle	Charles + Dora B. Quayle				39		75			75		✓	75		✓	75		✓	100		✓
"	"	"				40		75			75		✓	75		✓	75		✓	100		✓
"	"	"				41		75			75		✓	75		✓	75		✓	100		✓
						42		75			75		✓	75		✓	75		✓	100		✓

THE LAST NAME GIVEN IS THE ONE TO WHOM PROPERTY IS ASSESSED

THE LAST VALUE GIVEN IS THE ASSESSED VALUE FOR THE PRESENT YEAR

NAME OF OWNER, At Noon on First Day in January, 1919	NAME OF OWNER, At Noon on First Day in January, 1920	NAME OF OWNER, At Noon on First Day in January, 1921	NAME OF OWNER, At Noon on First Day of January, 1922	NAME OF OWNER, At Noon on First Day of January, 1923	DESCRIPTION OR BOUNDARY FOR ASSESSMENT	LOT	Block	Value of Real Estate 1919	Value of Improvements 1919	CHECK	Value of Real Estate 1920	Value of Improvements 1920	CHECK	Value of Real Estate 1921	Value of Improvements 1921	CHECK	Value of Real Estate 1922	Value of Improvements 1922	CHECK	Value of Real Estate 1923	Value of Improvements 1923	CHECK
Hattie J Mills						1	182	90			90		✓	90		✓	90		✓	100		✓
"						2	184	90			90		✓	90		✓	90		✓	100		✓
Western Investment Co. of S. D.		Western Inv Co of S D		WESTERN INVESTMENT CO. ⑥		3		90			90		✓	90		✓	90		✓	100		✓
"		"				4		90			90		✓	90		✓	90		✓	100		✓
"	Hattie E Andrews	"				5		90			90		✓	90		✓	90		✓	100		✓
"	"	"				6		90			90		✓	90		✓	90		✓	100		✓
"	Western Investment Co	"				7		90			90		✓	90		✓	90		✓	100		✓
"	"	"				8		90			90		✓	90		✓	90		✓	100		✓
"	"	"				9		90			90		✓	90		✓	90		✓	100		✓
"	"	"				10		90			90		✓	90		✓	90		✓	100		✓
"	Western Investment Co	"				11		90			90		✓	90		✓	90		✓	100		✓
"	"	"				12		90			90		✓	90		✓	90		✓	100		✓
"	"	"				13		90			90		✓	90		✓	90		✓	100		✓
"	"	"				14		90			90		✓	90		✓	90		✓	100		✓
"	"	"				15		90			90		✓	90		✓	90		✓	100		✓
"	"	"				16		90			90		✓	90		✓	90		✓	100		✓
"	"	"				17		90			90		✓	90		✓	90		✓	100		✓
Geo E Connell			Geo E Anna M Connell			18		90			90		✓	90		✓	90		✓	100		✓
"						19		90			90		✓	90		✓	90		✓	100		✓
"			Geo E Connell	Geo E Anna M Connell		20		90			90		✓	90		✓	90		✓	100		✓
"			"	"		21		120			120		✓	170		✓	120		✓	180		✓
Mattie Monroe and Thos F Weir						22		780			780		✓	780		✓	780		✓	1200		—
"						23		510	380		510	380	✓	510	570	✓	510	570	✓	760	570	—
"						24		420			420		✓	420		✓	420	Weir Und ½ pt 30	✓	630		—
"			Thos F Weir Und ½ Lot 30		Und ¼	25		180			180		✓	180		✓	180		✓	270	180 Und ½	✓
"			Mattie Monroe " "		" ¼	26		120			120		✓	170		✓	30	Und ½ pt 30 Monroe	✓	40	"	✓
"						27		120			120		✓	170		✓	30			40		—
"						28		120			120		✓	170		✓	30			40		—
"						29		150			150		✓	150		✓	150			130		—
"						30		300			300		✓	300		✓	300			180		—
Theodore A Johnson						31		480			480		✓	480		✓	480		✓	270		✓
"						32		480	100		480	100	✓	480	150	✓	480	150	✓	360	150	✓
"						33		480			480		✓	480		✓	480		✓	400		✓
C H Soper						34		480	80		480	80	✓	480	120	✓	480	120	✓	400	120	✓
"						35		360			360		✓	360		✓	360		✓	400		✓
"						36		300	90		300	90	✓	300	130	✓	300	130	✓	320	130	✓
"						37		240			240		✓	240		✓	240		✓	270		✓
H H Learn						38		240	110		240	110	✓	240	160	✓	240	160	✓	220	160	✓
"						39		240			240		✓	240		✓	240		✓	220		✓
"						40		240	90		240	90	✓	240	130	✓	240	280	✓	220	280	✓
"						41		240	160		240	160	✓	240	240	✓	240	240	✓	270	240	✓
"						42		160			160		✓	160		✓	160		✓	360		✓

THE LAST NAME GIVEN IS THE ONE TO WHOM PROPERTY IS ASSESSED

THE LAST VALUE GIVEN IS THE ASSESSED VALUE FOR THE PRESENT YEAR

NAME OF OWNER, At Noon on First Day in January, 1919	NAME OF OWNER, At Noon on First Day in January, 1920	NAME OF OWNER, At Noon on First Day in January, 1921	NAME OF OWNER, At Noon on First Day of January, 1922	NAME OF OWNER, At Noon on First Day of January, 1923	DESCRIPTION OR BOUNDARY FOR ASSESSMENT	LOT	Block	Value of Real Estate 1919	Value of Improvements 1919	CHECK	Value of Real Estate 1920	Value of Improvements 1920	CHECK	Value of Real Estate 1921	Value of Improvements 1921	CHECK	Value of Real Estate 1922	Value of Improvements 1922	CHECK	Value of Real Estate 1923	Value of Improvements 1923	CHECK
Sarah O. Hile						1	183	780	90		780	90	✓	780	130	✓	780	200	✓	1200	200	✓
"						2	183	540			540		✓	540		✓	540		✓	800		✓
John F Wren		Kate E Wren				3		480	210		480	210	✓	480	310	✓	480	310	✓	720	310	✓
"		"				4		480			480		✓	480		✓	480		✓	720		✓
E.O. Busenburg	J.A. Morgan Est					5		480	230		480	230	✓	480	340	✓	480	340	✓	720	340	✓
"	"				W 15 fr of S W 5 fr of E 10 fr of S 73 fr	6		300			300		✓	300		✓	300		✓	450		✓
H C Dickey		J H Carpenter	G J Carpenter		E 10 fr of W 5 fr of S 73 fr	6		180			180		✓	180		✓	180		✓	270		✓
"		"	"			7		480	220		480	220	✓	480	330	✓	480	330	✓	720	330	✓
"		"	"			8		480			480		✓	480		✓	480		✓	720		✓
"		"	"			9		300	20		300	20	✓	300	30	✓	300	30	✓	450	30	✓
Dorothy Barbour		"	"			10		100			100		✓	100		✓	100		✓	220		✓
"		"	"			11		90			90		✓	90		✓	90		✓	130		✓
Ray F Hard				TAX DEED		12		90			90		✓	90		✓	90		✓	130		—
"			Sylvester Kipp	TAX DEED		13		90			90		✓	90		✓	90		✓	130		—
"			"	TAX DEED		14		90			90		✓	90		✓	90		✓	130		—
Lucy M Loring	Lucy M. Loring Jr.	Emma Lumpkin				15		240	100		240	100	✓	240	150	✓	240	150	✓	360	150	✓
"	"	"				16		300			300		✓	300		✓	300		✓	450		✓
John N Schmucker						17		360			360		✓	360		✓	360		✓	500		✓
"						18		360	160		360	160	✓	360	240	✓	360	240	✓	540	240	✓
"						19		360			360		✓	360		✓	360		✓	540		✓
"						20		390			390		✓	390		✓	390		✓	580		✓
						W 1/2	21	170			170		✓	170		✓	170		✓	250		✓
J E Rockey						E 1/2	21	170	30		170	30	✓	170	50	✓	170	50	✓	250	50	✓
"							22	300			300		✓	300		✓	300		✓	450		✓
Marie Patterson			Florence M Hart	Louis M. Waldron			23	240 *	50		240 *	50	✓	240 *	80	✓ *	240	100	✓	450	100	✓
Mary D. Gibson		Florence M Hart	Mary D Gibson	May D Gibson	Beg at NW cor lot 24, the S along W line 539 ft to the pt, the S 42° 08' E 33.11 ft to S line the N 89° E along S line to SW cor lot 25 the N along E line to NW cor the W along same to beg being part of C	24																
"		"	"	"				140			140		✓	140		✓	140		✓	260		✓
"		"	"	"	all	25		150	150		150	150	✓	150	230	✓	150	230	✓	320	230	✓
Marie Patterson					Beg at a pt on W line lot 24 539 ft So NW cor the S 42° E 33.11 ft to S line the E along S line to SE cor the N along W line to beg	NW		70 *			70 *		✓	70 *		✓ *	(70)					
			Florence M Hart	Louis M. Waldron	Beg at S W Cor of Lot 24, the N along the west line of lot 24 53 ft, thence S 42° E to a pt on the S line of said Lot 31 ft W Ely from point of Beg the S Ely along the Sly line of said Lot 31 ft to the point of beg being part of Lot 24													70		✓	100		✓
			"	"																		



THE LAST NAME GIVEN IS THE ONE TO WHOM PROPERTY IS ASSESSED

THE LAST VALUE GIVEN IS THE ASSESSED VALUE FOR THE PRESENT YEAR

NAME OF OWNER, At Noon on First Day in January, 1919	NAME OF OWNER, At Noon on First Day in January, 1920	NAME OF OWNER, At Noon on First Day in January, 1921	NAME OF OWNER, At Noon on First Day of January, 1922	NAME OF OWNER, At Noon on First Day of January, 1923	DESCRIPTION OR BOUNDARY FOR ASSESSMENT	LOT	Block	Value of Real Estate 1919	Value of Improvements 1919	CHECK	Value of Real Estate 1920	Value of Improvements 1920	CHECK	Value of Real Estate 1921	Value of Improvements 1921	CHECK	Value of Real Estate 1922	Value of Improvements 1922	CHECK	Value of Real Estate 1923	Value of Improvements 1923	CHECK
A R Thompson Jr		Earnest Montgomery	Mary E Gibson		NOT COV E 8 ft	1	184	450	90		450	90	✓	450	130	✓	450	130	✓	670	130	✓
"		F G Hughes	Frank G Hughes		W 17 ft	2	184	450	90		450	90	✓	450	130	✓	300	130	✓	450	130	✓
"		"	"		E 20 ft	3		360			360		✓	360		✓	360		✓	540		✓
J A Claus			Phoebe Borrowdale	Julia R Penney	W 5 ft	3		90			90		✓	90		✓	90		✓	130		✓
"			"	"		4		450	140		450	140	✓	450	210	✓	450	210	✓	720	230	✓
"			"	"		5		600			600		✓	600		✓	600		✓	900		✓
Nelson Anderson						6		150	120		150	120	✓	150	180	✓	150	180	✓	400	180	✓
"						7		150			150		✓	150		✓	150		✓	400		✓
"						8		150			150		✓	150		✓	150		✓	400	1070	✓
Nicholas Glenn						9		150			150		✓	150		✓	150		✓	360		✓
"						10		120			120		✓	120		✓	120		✓	180		✓
"						11		120			120		✓	120		✓	120		✓	180		✓
"						12		180			180		✓	180		✓	180		✓	270		✓
C B DeLong - Myrtle K Morrison	Myrtle K Morrison - Chas B DeLong	Myrtle K Morrison and C B DeLong				13		180	180		180	180	✓	180	270	✓	180	270	✓	270	270	✓
"	"	"				14		240			240		✓	240		✓	240		✓	400		✓
Libbie Giles	Jose Fritz	Mrs M Darrough				15		240	140		240	140	✓	240	200	✓	240	200	✓	400	200	✓
"	"	"				16		240			240		✓	240		✓	240		✓	400		✓
Schirm Inv Co				Frank Noon	Com at a pt in the Ely line of lot 17 - 14 ft N Wly from most Ely cor of lot 17 the NWly along Ely line of lot 17 - 79 ft to NEly cor of lot 17, thS W along the Nly line of lots 17 & 18 - 47 ft for the S ℄ along the W line of lot 18 - 45 ft to a pt in Ely line as straight line to pt of Com. being pt of lots 17 & 18	17		240			240		✓	240		✓	240		✓	400	530	✓
"				"		18		240			240		✓	240		✓	240		✓	630	Parlor	✓
"				"		19		300			300		✓	300		✓	300		✓	650	230	✓
"				"		20		360			360		✓	360		✓	360		✓	540	Parlor	✓
University Christian Church						21		480	1204		480		✓	480		✓	480		✓	720	Church	✓
"						22		390	504		390	100	✓	390	10150	✓	390	CHURCH 10150	✓	900	10150	✓
"						23		510	4		510		✓	510		✓	510		✓	1100		✓
Laura C Lewis			J D Walker	J D & Mary M Walker		24		510	250		510	250	✓	510	380	✓	510	380	✓	800	380	✓
"			"	"		25		510			510		✓	510		✓	510		✓	670		✓
Eva N Dutton						26		510	150		510	150	✓	510	220	✓	510	220	✓	670	220	✓
C S Harnish						27		510			510		✓	510		✓	510		✓	670		✓
"						28		510	410		510	410	✓	510	610	✓	510	610	✓	670	610	✓
"						29		510			510		✓	510		✓	510		✓	670		✓
M L Monroe			Marion Monroe			30		510			510		✓	510		✓	510		✓	670		✓
"			"			31		480	160		480	160	✓	480	240	✓	480	240	✓	670	240	✓
L D Holy				Myrtle L Griffith dec'd		32		480			480		✓	480		✓	480		✓	670		✓
"			Francis Mary Baston			33		480	200		480	200	✓	480	300	✓	480	300	✓	670	300	✓
Frances M Baston		E G Baston	"	M F M Baston	S ½	34		240			240		✓	240		✓	240		✓	340		✓
"		"		"	N ½	34		240	130		240	130	✓	240	190	✓	240	190	✓	340	190	✓
Lillie H Spaulding		Mrs A Schrader		Augustina Schrader		35		480			480		✓	480		✓	480		✓	670		✓
"		"		"		36		480	120		480	120	✓	480	180	✓	480	180	✓	670	180	✓
Joseph Nunan		J H Gowan		M B Gliebe	S ½	37		240			240		✓	240		✓	240		✓	340		✓
"		"		"	N ½	37		240	100		240	100	✓	240	150	✓	240	150	✓	340	150	✓
Mattie E Hay		Pearl Scrutcher und 1/2		S C Gregory		38		480			480		✓	480		✓	480		✓	670		✓
"		Naomai Smiley und 1/2		"	all (und 1/2)	39		480	120		480	120	✓	480	½ 180	✓	480	½ 180	✓	670	190	✓
					all "	40		450			450		✓	450	½	✓	450	½ Smiley	✓	670		✓
W M Howse	Ella D Outcalt					41		450	110		450	110	✓	450	200	✓	450	200	✓	670	200	✓
"	"					42		450			450		✓	450		✓	450		✓	670		✓
Arthur M Sawtelle	Mark Lowthian					43		450	120		450	120	✓	450	180	✓	450	180	✓	670	180	✓
"	"					44		420			420		✓	420		✓	420		✓	630		✓
Mark Lowthian						45		420			420		✓	420		✓	420		✓	630		✓
"						46		900			900		✓	900		✓	900		✓	2500	204	✓
				W P S Farrell	Com at most Ely cor of lot 17, the NWly along Ely line of lot 17, 145 ft, the Wly in a straight line to a pt on W line lot 18, which is 45 ft S from the NW Cor of lot 18, the S along W line of lots 18 & 19 - 40 ft, the Ely in a straight line to a pt in the Ely line of lot 20, which is 40 ft from the most Ely cor of lot 17, the N Ely along the Ely line of lots 20 & 17 - 40 ft to the place of Com being pt of lots 17-18-19-20		184													600	300	✓
				"																		
				"																		
				"																		
				"																		

Bal of 17 to 20 Page 149

THE LAST NAME GIVEN IS THE ONE TO WHOM PROPERTY IS ASSESSED

THE LAST VALUE GIVEN IS THE ASSESSED VALUE FOR THE PRESENT YEAR

NAME OF OWNER, At Noon on First Day in January, 1919	NAME OF OWNER, At Noon on First Day in January, 1920	NAME OF OWNER, At Noon on First Day in January, 1921	NAME OF OWNER, At Noon on First Day of January, 1922	NAME OF OWNER, At Noon on First Day of January, 1923	DESCRIPTION OR BOUNDARY FOR ASSESSMENT	LOT	Block	Value of Real Estate 1919	Value of Improvements 1919	CHECK	Value of Real Estate 1920	Value of Improvements 1920	CHECK	Value of Real Estate 1921	Value of Improvements 1921	CHECK	Value of Real Estate 1922	Value of Improvements 1922	CHECK	Value of Real Estate 1923	Value of Improvements 1923	CHECK
G C Arnold		R. C. Patterson & P. J. Estate	Wm H Stanwood	James Clyne & Clyne		1	185	970	80		970	80	✓	970	120	✓	870		✓	1200		✓
"		"	"	"		2	185	700			700		✓	700		✓	625	640	✓	900	660	✓
William O Olsen				Caroline Olsen		3		700			700		✓	700		✓	625		✓	800		✓
"				"		4		700			700		✓	700		✓	625		✓	800		✓
J M Turner						5		700	180		700	180	✓	700	270	✓	625	570	✓	900	660	✓
Wm M. White			W. M. White			6		700			700		✓	700		✓	625		✓	900		✓
"			"			7		750			750		✓	750		✓	675		✓	900		✓
J. G. Robinson						8		750			750		✓	750		✓	675		✓	900		✓
"						9		785			785		✓	785		✓	700		✓	950		✓
H H Brown	Robert A. Schmitt	Mary E Robinson	John D Mary E Robinson			10		785			785		✓	785		✓	700		✓	950		✓
Christie F Naylor					E 100 ft (14) lots 11 &	12		865	150		865	150	✓	865	220	✓	780	220	✓	1100	220	✓
Harriet a Lewis	Jane Agan				All Ex E 100 ft of 11 &	17		700	130		700	130	✓	700	190	✓	630	190	✓	900	190	✓
"	"					13		810	410		810	410	✓	810	610	✓	730	610	✓	1050	620	✓
Harriet E Sherman				Jane Agan Jane Agan	N 5 ft	14		160			160		✓	160		✓	145		✓	200		✓
Bessie M Henning					E 105.97 ft of (123) of $20 &	14		325			325		✓	325		✓	300		✓	460		✓
Harriet E Sherman				Jane Agan Jane Agan	All E & N 5 ft of 105.97 ft of (123) of $20 &	14		325	170		325	170	✓	325	250	✓	300	260	✓	460	250	✓
Bessie M Henning					E 105.97 ft of (123) of	15		420			420		✓	420		✓	380		✓	600		✓
Paul Richardson	La Niece Rossman	R. A. Keirle	Raymond A Keirle	Raymond Albert Keirle	All E & E 105.97 ft of (123) of 7	16		420			420		✓	420		✓	380		✓	600		✓
Martha H. Richardson			Nellie Kirby		All E & E 137½ ft	16		310	210		310	210	✓	310	330	✓	290	330	✓	460	330	✓
"			"		E 137½ ft	16		520	320		520	320	✓	520	480	✓	470	480	✓	760	480	✓
Paul Richardson	La Niece Rossman	R. A. Keirle	Raymond A Keirle	Raymond Albert Keirle	E 137½ ft	17		530			530		✓	530		✓	480		✓	790		✓
Margaret a abbey					All E & E 137½ ft	17		310			310		✓	310		✓	280		✓	450		✓
"		Laura C. Johnson	Laura C Weech	Laura C. Welch	Exc E 125 ft of 18 &	18		865	300		865	300	✓	910	300	✓	820	300	✓	1290	300	✓
Louise Douquette		H. L. Huff		Geo. E. Cornell	E 125 ft of 18 &	19		920			920		✓	875	140	✓	800	140	✓	1260	140	✓
E. T. Young		Lelara R. Young			E 110 ft of Lots 20 &	21		945	220		945	220	✓	945	330	✓	855	330	✓	1340	330	✓
Frank A & Mabel E Graham					All Ex E 110 ft " 20 &	21		1000	120		1000	120	✓	1000	180	✓	900	180	✓	1410	180	✓
"	Anna Hahne E 115 ft		Wolfe Volk			(22)		970			00		—	00		—	00		—	—		—
"	Frank A & Mabel E Graham				E 115 ft 22 to	(23) 24		1080	80		1500	80	✓	1500	270	✓	1350	280	✓	2000	280	✓
				Mary Margaret Williamson et al	All E Exc E 150 ft (140)	22 to	24	1620			2170		✓	2170		✓	1970		✓	2200	330	✓
					W 3.5 ft of E 150 ft	22 to	24													800		✓
																				1812.0		
				Alberta Sec Co	Com at a pt on Sly line of lot 20, which lie 40 ft from the most Ely cor of lot 17, the My W a st right line to a pt on W line of lot 18, which lie 85 ft S of the NW cor of lot 18, the S along the W line of lots 18-19-20 to the SW cor of lot 20, the NE along SE'ly side of lot 20 to place of com being por of lots 18-19-20	184													770	230	✓

THE LAST NAME GIVEN IS THE ONE TO WHOM PROPERTY IS ASSESSED

NAME OF OWNER, At Noon on First Day in January, 1919	NAME OF OWNER, At Noon on First Day in January, 1920	NAME OF OWNER, At Noon on First Day in January, 1921	NAME OF OWNER, At Noon on First Day of January, 1922	NAME OF OWNER, At Noon on First Day of January, 1923
Lillian M Jackson			Geo L Sprague	
"			"	
Helene Hallgren				
"				
August Wilen Wolf				
"				
Mary A Mead	M A Mead	Geo. L. Whitney	Geo L Martha A Whitney	W. J. Browne W J Browne
"	"	"	"	"
Frank Boach			Frank Boach Est	
"			"	
"			"	
"			"	
"			"	
Henry W. Dubber			H W Dubber	
"			"	
"			"	
Hattie W. Pearson		Belle Mac Carthy		J. I. Moore
"		"		"
Ray F Ward				
"				
Edward Niles		Roland E. Niles		Henry P. Goodhart
"		"		"
Liggie M Hollingsworth				
"				
Margaret J Mushizer	W. J. Mushizer		Mrs M J Mushizer	
"	"		"	
Maude R Stroup				
"				
"				
Leta + Maud Miller				
"				
A G Beere		Walter McKee		
"				
Andrian P Lovell	Adrian P Lovell	A. P. Lovell		
"	"	"		
J W Bordeman	James W. Boardman Est		J W + Ella E Reed	
"	"		"	
Enoch L Kinser	E. C. Kinser			Enoch L. Kinser
"	"			"
H L Kretsinger				
"				
"				Susan E. Kretsinger
"				"
F M. Czarnowski	Frank M Czarnowski			
"	"			
"	"			
B Loupy				
"				
"				

THE LAST VALUE GIVEN IS THE ASSESSED VALUE FOR THE PRESENT YEAR

DESCRIPTION OR BOUNDARY FOR ASSESSMENT	LOT	Block	Value of Real Estate 1919	Value of Improvements 1919	CHECK	Value of Real Estate 1920	Value of Improvements 1920	CHECK	Value of Real Estate 1921	Value of Improvements 1921	CHECK	Value of Real Estate 1922	Value of Improvements 1922	CHECK	Value of Real Estate 1923	Value of Improvements 1923	CHECK
	1	186	720	370		720	370	✓	720	550	✓	720	550	✓	1100	550	✓
	2	186	480			480		✓	480		✓	480		✓	900		✓
	3		480	160		480	160	✓	480	230	✓	480	230	✓	720	230	✓
	4		480			480		✓	480		✓	480		✓	720		✓
	5		480	180		480	180	✓	480	260	✓	480	260	✓	720	260	✓
	6		480			480		✓	480		✓	480		✓	720		✓
	7		480	120		480	120	✓	480	180	✓	480	180	✓	720	180	✓
	8		480			480		✓	480		✓	480		✓	720		✓
	9		480			480		✓	480		✓	480		✓	720		✓
	10		360	350		360	350	✓	360	520	✓	360	520	✓	540	520	✓
	11		120			120		✓	170		✓	120		✓	180		✓
	12		120			120		✓	170		✓	120		✓	180		✓
	13		120			120		✓	170		✓	120		✓	180		✓
	14		120			120		✓	170		✓	120		✓	180		✓
	15		270			270		✓	270		✓	270		✓	360		✓
	16		360	80		360	80	✓	360	120	✓	360	130	✓	450	130	✓
	17		420	250		420	250	✓	420	370	✓	420	370	✓	540	390	✓
	18		420			420		✓	420		✓	420		✓	630		✓
	19		420	60		420	60	✓	420	90	✓	420	90	✓	630	90	✓
	20		420			420		✓	420		✓	420		✓	630		✓
	21		420	210		420	210	✓	420	310	✓	420	310	✓	630	310	✓
	22		420			420		✓	420		✓	420		✓	630		✓
Beg at NE cor lot 24 Blk 186, the S along E line of sd lot 24 ft, th at R.A. W to W line of Blk 23; th N on line of lot 23 & NW cor thereof; th E on N line of lot 23 & 24 to beg, being part of Lots 23 & 24	24		750	160		750	160	✓	750	240	✓	240	240	✓	Except 510 1130	240	✓
Beg at SE cor lot 24 Blk 186, th N on E line of sd lot 24 ft, th at R.A. W to W. line of lot 23; th S on W line of lot 23 to SW cor thereof; th E on S line of lot 23 & 24 to beg, being parts of lots 23 & 24	24		360	110		360	110	✓	360	160	✓	160	160	✓	Except 200 540	160	✓
	25		750			750		✓	750		✓	750		✓	1100		✓
	26		600			600		✓	600		✓	600		✓	900		✓
	27		600			600		✓	600		✓	600		✓	800		✓
	28		600			600		✓	600		✓	600		✓	720		✓
	29		480	270		480	270	✓	480	400	✓	480	400	✓	720	400	✓
	30		480			480		✓	480		✓	480		✓	720		✓
	31		480	520		480	520	✓	480	780	✓	480	780	✓	720	780	✓
	32		480			480		✓	480		✓	480		✓	720		✓
	33		540	230		540	230	✓	540	330	✓	540	330	✓	720	330	✓
	34		600			600		✓	600		✓	600		✓	720		✓
	35		660			660		✓	660		✓	660	460	✓	720	950	✓
	36		660			660		✓	660		✓	660		✓	720		✓
	37		660			660		✓	660		✓	660		✓	720		✓
	38		660			660		✓	660		✓	660		✓	720		✓
	39		660	190		660	190	✓	660	280	✓	660	280	✓	720	280	✓
	40		660			660		✓	660		✓	660		✓	720		✓
	41		660			660		✓	660		✓	660		✓	720	50	✓
	42		660			660		✓	660		✓	660		✓	720		✓
	43		660			660		✓	660		✓	660		✓	720		✓
	44		660	100		660	100	✓	660	150	✓	660	150	✓	720	150	✓
	45		660			660		✓	660		✓	660		✓	720		✓
	46		660			660		✓	660		✓	660		✓	900		✓
	47		720	120		720	120	✓	720	180	✓	726	180	✓	1100	480	✓
	48		900			900		✓	900		✓	900		✓	1350		✓

THE LAST NAME GIVEN IS THE ONE TO WHOM PROPERTY IS ASSESSED

NAME OF OWNER, At Noon on First Day in January, 1919	NAME OF OWNER, At Noon on First Day in January, 1920	NAME OF OWNER, At Noon on First Day in January, 1921	NAME OF OWNER, At Noon on First Day of January, 1922	NAME OF OWNER, At Noon on First Day of January, 1923
Marguerite Stocks			Marguerite G. Stocks	
"			"	
"			"	Margaret A. Abbey
Sarah J Fairchild		Charles A Fairchild		
"		"		
Arthur J. Holister	A F. Hoelscher		R. S. Kepler.	Nancy E. Kepler
"	"		"	"
Juanita B. Alvarado				
"				
Frederick E Slater	Clara D. Waters	Ark Russ	Ark Russ	
"	"		"	
Narciso Pedrin		Lupe Pedrin		
"		"		
C L Hubbs				
"				
"				
"				
"				
"				
"				
John P Monter	Joseph Schalz	Joseph Scholz		
"	W E. Lyon	Fred. Hopkinson	Grace Cole	Marie Pilling (Marie McPilling)
Margaret A Culp				
"				
Mary A Elliott				
"				
H H Leeds		Ed. Kimpton		
"		"		
Jennie B Price				
"				
"				
Marie F Tujague				
"				
Emilie Styris + Alfred Svenson	Emilie Styris + Alfred Svenson	"	Emilie Styris + Alfred Svenson	Emilie Styris + Alfred Svenson
Geo W Hunt			A. E. Scott	
"			"	
Margaret J Mushrizer	M J. Mushrizer	Roy D Tait		M. A. Ackley
Mollie Cringle				
"				
Gust Brelin				
"				

THE LAST VALUE GIVEN IS THE ASSESSED VALUE FOR THE PRESENT YEAR

DESCRIPTION OR BOUNDARY FOR ASSESSMENT	LOT	Block	Value of Real Estate 1919	Value of Improvements 1919	CHECK	Value of Real Estate 1920	Value of Improvements 1920	CHECK	Value of Real Estate 1921	Value of Improvements 1921	CHECK	Value of Real Estate 1922	Value of Improvements 1922	CHECK	Value of Real Estate 1923	Value of Improvements 1923	CHECK
1923 S 65 ft 1 to	3	187	540			540		X	540		X	540		X	800	200	X
N 44 3/10 ft 1 to	3	187	480	250		480	250	X	480	370	X	480	370	X	650	180	X
1923 N 40 ft of S 105 ft 1 to	3		480			480		X	480		X	480		X	450		X
	4		480	80		480	80	X	480	120	S	480	120	X	450	120	X
	5		480			480		X	480		S	480		X	450		X
	6		480	150		480	150	X	480	220	✓	480	220	X	450	220	X
	7		480			480		X	480		✓	480		X	450		X
	8		480	150		480	150	X	480	220	X	480	220	X	450	220	X
	9		480			480		X	480		X	480		X	450		X
	10		480	140		480	140	X	480	220	X	480	220	X	450	220	X
	11		480			480		X	480		X	480		X	400		X
	12		480	40		480	40	X	480	60	X	480	60	X	180	60	X
	13		300			300		X	300		X	300		X	130		X
	14		100			100		S	100	20	S	100	20	X	100	20	X
	15		70			70		S	70		S	25		X	40		X
	16		70			70		S	70		S	25		X	40		X
	17		70			70		S	70		S	25		X	40		X
	18		120			120		S	170		S	120		X	130		X
	19		370			370		S	370		S	370		X	450		X
	20		480	280		480	280	S	480	430	S	480	430	X	720	430	X
	21		750			750		S	750		S	750		X	1100		X
Beg 95 ft (meas on E line) lot 22	23		960	200		1300	160	X	1300	240	X	1300	240	X	1900	540	X
W 6x Beg 95 ft " " 22	23		750			410	40	X	410	60	X	410	60	X	550	60	X
	24		720	80		720	80	X	770	140	X	720	140	X	800	140	X
	25		720			720		X	770		X	720		X	800		X
	26		720	90		720	90	X	770	140	X	720	140	X	800	140	X
	27		720			720		X	770		X	720		X	800		X
	28		720			720		X	770		X	720		X	800		X
	29		720			720		X	770		X	720		X	800		X
	30		720			720		X	770		X	720		X	800		X
	31		750	120		750	120	X	750	170	X	750	180	X	850	180	X
	32		750			750		X	750		X	750		X	850		X
	33		810			810		X	810		X	810		X	850	GG M'C 40	X
	34		810			810		X	810		X	810		X	900		X
	35		900			900		X	900		X	900		X	900		X
	36		900	20		900	20	X	900	30	✓	900	30	X	900	330	X
	37		990			990		X	990		✓	990		X	1000		X
	38		1000	10		1000	10	X	1000	20	X	1000	20	X	1000	720	X
	39		1050	90		1050	90	X	1050	140	X	1050	140	X	1000	140	X
	40		1050			1050		X	1050		X	1050		X	1000		X
	41		1200			1200		X	1400		X	1200		X	1100		X
	42		1500			1500		X	1500		X	1500		X	1800		X

THE LAST NAME GIVEN IS THE ONE TO WHOM PROPERTY IS ASSESSED

NAME OF OWNER, At Noon on First Day in January, 1919	NAME OF OWNER, At Noon on First Day in January, 1920	NAME OF OWNER, At Noon on First Day in January, 1921	NAME OF OWNER, At Noon on First Day of January, 1922	NAME OF OWNER, At Noon on First Day of January, 1923
J H. Boardman	James W. Boardman Est			
"	"			
"	J.W. Boardman	Barker Bakery	James W Fulton	J W Fulton
"	"	"	"	"
Lincoln Clark				
"				
Frank Heents				D J. Kroft
"				"
Sarah A Hall				
John C. Powell				
Sarah A Hall				
Naomi M Benham		Naomi S. Benham	Naomi M.B Benham	
Joseph Hersner	William A. Albrant	Wm A. Albrant	Mr Maggie S. Conwell	A.L. Conwell
Geo Bunker	John Chas Harris		Herman G. Froehlick	
Clara Bunker Est		F.A. Bode.		
Trust Brelin				
"				
"				
"				
"				
"				
D C Collier			Union Oil Co of Cal	

THE LAST VALUE GIVEN IS THE ASSESSED VALUE FOR THE PRESENT YEAR

DESCRIPTION OR BOUNDARY FOR ASSESSMENT	LOT	Block	Value of Real Estate 1919	Value of Improvements 1919	CHECK	Value of Real Estate 1920	Value of Improvements 1920	CHECK	Value of Real Estate 1921	Value of Improvements 1921	CHECK	Value of Real Estate 1922	Value of Improvements 1922	CHECK	Value of Real Estate 1923	Value of Improvements 1923	CHECK
No Lot one	2	188	2160	LL Oil Sta 20		2160	LL Oil Sta 200	✓	2160	LL Oil Station 200	✓	2160	LL Oil Sta 400	✓	2700	LL Ford Garage Oil Sta 480	✓
	3	188	990			990	Mc.C BB 20	✓	990	BB Mc. 20	✓	990	BB Mc. 20	✓	1800	BB Mc 20	✓
	4		990	B.B.		990	B B	✓	990		✓	990		✓	1500		✓
	5		1080	Mc. 55		1080	500	✓	1080	2800	✓	1080	3750	✓	1500	3750	✓
	6		1080			1080		✓	1080		✓	1080		✓	1600		✓
	7		1200			1200		✓	1700		✓	1200		✓	1600		✓
	8		1200			1200		✓	1700		✓	1200		✓	1800		✓
	9		1350	B.B. 35		1350	BB Store 35	✓	1350		✓	1350		✓	1800	BB Mc 35	✓
	10		1350			1350		✓	1350		✓	1350		✓	2000		✓
S 80 fr lots 11 X	12		1700			1700		✓	1700		✓	1700		✓	2530		✓
all Ex S 80 fr lots 11 X	12		1060	80		1060	80	✓	1060	110	✓	1060	110	✓	1570	110	✓
S 100 fr " 13 X	14		1940	100		1940	120	✓	1940	190	✓	1940	190	✓	2850	180	✓
all Ex S 100 fr " 13 X	14		960	90		960	90	✓	960	130	✓	960	130	✓	1400	130	✓
all Ex S 100 fr of lots 15 X W 1/2 Ex S 100 fr	16		840	120		840	120	✓	840	210	✓	840	210	✓	1480	210	✓
E 1/2 Ex S 100 fr of lot 15 X all Ex S 100 fr	17		880	140		880	140	✓	880	210	✓	880	210	✓	1240	210	✓
S 100 fr lots 15 to	17		2880	30		2880	30	✓	2880	70	✓	2880	100	✓	4030	100	✓
	18		1250			1250		✓	1750		✓	1250		✓	2150		✓
	19		1250	30		1250	30	✓	1750	50	✓	1250	50	✓	2200	50	✓
	20		1250			1250		✓	1750		✓	1250		✓	2200		✓
	21		1300	70		1300	70	✓	1300	100	✓	1300	100	✓	2200	100	✓
	22		1350			1350		✓	1350		✓	1350		✓	2300		✓
	23		1450	390		1450	390	✓	1450	570	✓	1450	570	✓	2500	570	✓
	24		1850			1850		✓	1850		✓	1850		✓	3600		✓
Unnumbered Block West of		188	500	B.B. 120		500	BB R.C. 120	✓	500	B.B. R.C. 120	✓	500	BB R.C. 120	✓	1800	BB R.C. 120	✓

THE LAST NAME GIVEN IS THE ONE TO WHOM PROPERTY IS ASSESSED

THE LAST VALUE GIVEN IS THE ASSESSED VALUE FOR THE PRESENT YEAR

NAME OF OWNER, At Noon on First Day in January, 1919	NAME OF OWNER, At Noon on First Day in January, 1920	NAME OF OWNER, At Noon on First Day in January, 1921	NAME OF OWNER, At Noon on First Day of January, 1922	NAME OF OWNER, At Noon on First Day of January, 1923	DESCRIPTION OR BOUNDARY FOR ASSESSMENT	LOT	Block	Value of Real Estate 1919	Value of Improvements 1919	CHECK	Value of Real Estate 1920	Value of Improvements 1920	CHECK	Value of Real Estate 1921	Value of Improvements 1921	CHECK	Value of Real Estate 1922	Value of Improvements 1922	CHECK	Value of Real Estate 1923	Value of Improvements 1923	CHECK
Jeannette F Marks				Ben J. Reid		1	189	925			925		X	925		✓	925		X	1800		X
"				"		2	189	400			400		X	400		X	400		X	670		X
Ralph E Jenney		Louise McFarland				3		480			480		X	480		X	480		X	670		X
"		"				4		510	140		510	140	X	510		X	510		X	720		X
"		"				5		510			510		X	510	380	X	510	380	X	720	380	X
"		"				6		510			510		X	510		X	510		X	720		X
H. J Doyle	H J Doyle all		Mary J Dreland Ex S 30' of N 1/2 of A Pue Marillo M Cobb S 30' of N 1/2	E Warmington E Warmington	all Except S 30' fr S-30' fr	7		1200			1200		X	1400	300	X	600	600	X	1500	790	X
"	H J Doyle " N 1/2 of S 1/2	Mrs S. C. Gurney	Samuel C. Gurney S 1/2	" Samuel C & Marie O. Gurney	N 1/2	8		600			300 300	300	✓	300	460	X	300		X	800 400	460	X
"		"	"	"	S 1/2	9		600			600		X	600		X	600	460	X	900	460	X
C. J. Higbie Est					N 40 fr lots 10 X	11		810	120		810	120	✓	810	180	✓	810	180	X	1000	180	X
Sarah Shannon	Sarah Shannon		J W & Sarah Shannon S 100 ft	Sarah Shannon	S 100 fr " 10 X	11		2430	220		2430	220	X	2430	330	X	2430	330	X	3500	330	X
Ida I Higbie						12		1210	200		1210	200	✓	1710	300	✓	1210	300	X	1350	300	X
"						13		1210			1210		X	1710		✓	1210		X	1350		X
Richard Trejise			A. J. Lindsay			14		1210	190		1210	190	X	1710	280	✓	1210	280	X	1350	280	X
"			"			15		1210			1210		X	1710		✓	1210		X	1350		X
Alice P Samisch						16		1210			1210		X	1710		X	1210		X	1350		X
"						17		1210			1210		X	1710		X	1210		X	1350		X
Bebout & Miller			E J Miller Und 1/2 18 + 19 Bebout Miller Und 1/2		19 W { Und 1/2 18 Und 1/2 18 & 19	18		1210			1210		X	1710		✓	1210	E J Miller Und 1/2 18-19	X	1350	E F M	X
"						19		1210			1210		X	1710		✓	1210	1/2 B F M	X	1350	B F M	X
Peter Lusardi						20		1890	160		1890	160	X	1890	240	X	1890	240	X	2500	240	X
"						21		1460			1460		X	1460		X	1350		X	1800		X
"						22		675			675		X	675		X	600		X	900	Credit 100	X
"						23		675	LL CC West 70		675	LL West 70	X	675	LL West 100	X	600	LL 100	X	900	LL Credit West 100	X
Roman Catholic Bishop of Monterey & Los Angeles, a corporation sole.						24		675		✓	675		X	675		X	600		X	900		X
"						25		675		✓	675		X	675		X	600		X	900		X
"						26		675		✓	675		X	675		X	600		X	1100		X
"						27		950		✓	950		X	950		X	900		X	1350		X
Pearl O Paull						1	190	950	200		950	200	✓	950	300	✓	900	300	X	1100	300	X
"						2	190	675			675		X	675		✓	600		X	1000		X
Benj. O. Lacey						3		675	180		675	180	X	675	270	✓	600	270	X	900	270	X
"						4		675			675		X	675		✓	600		X	900		X
James Simpson						5		675			675		X	675		✓	600		X	900		X
James R Dye			Agnes B. Dye			6		675			675		X	675		✓	600		X	900		X
"			"			7		675			675	270	X	675		✓	600		X	900		X
"			"			8		675	270		675		X	675	400	✓	600	400	X	1100	400	X
Walter Parkhurst						9		2700			2700		X	2700		X	2500		X	2700		X
F. E. Bender		Arthur F Butler			E 100 fr lots 10 to	12		1900	100		1900	100	X	1900	140	X	2000	140	X	2600	140	X
M Gannon			John Harcamson		W 40 fr " 10 to	12		1100	60		1100	60	X	1100	80	X	1150	150	X	1500	150	X
"			"			13		600			600		✓	600		✓	650		X	900		X
"			"			14		600			600		✓	600		✓	650		X	900		X
"			"			15		600			600		✓	600		✓	650		X	900		X
						16		900			900		✓	900		✓	950	70	X	1100	80	X

THE LAST NAME GIVEN IS THE ONE TO WHOM PROPERTY IS ASSESSED

THE LAST VALUE GIVEN IS THE ASSESSED VALUE FOR THE PRESENT YEAR

NAME OF OWNER, At Noon on First Day in January, 1919	NAME OF OWNER, At Noon on First Day in January, 1920	NAME OF OWNER, At Noon on First Day in January, 1921	NAME OF OWNER, At Noon on First Day of January, 1922	NAME OF OWNER, At Noon on First Day of January, 1923	DESCRIPTION OR BOUNDARY FOR ASSESSMENT	LOT	Block	Value of Real Estate 1919	Value of Improvements 1919	CHECK	Value of Real Estate 1920	Value of Improvements 1920	CHECK	Value of Real Estate 1921	Value of Improvements 1921	CHECK	Value of Real Estate 1922	Value of Improvements 1922	CHECK	Value of Real Estate 1923	Value of Improvements 1923	CHECK
G L Arnold	Duncan McNaghman					1	191	950			950		✓	950		✓	850		✗	1100		✓
"	"					2	191	675			675		✓	675		✓	600		✗	800		✓
"	"					3		600			600		✓	600		✓	550		✗	720		✓
"	"					4		600			600		✓	600		✓	550		✗	720		✓
Geo R. Hayler		G. R. Hayler	Geo R. Hayler			5		600	180		600	180	✓	600	270	✗	550	270	✓	720	270	✓
"		"	"			6		600			600		✓	600		✓	550		✓	720		✓
Josefina Zirwas	Ethel Cantrell	R. H. Davis	Fred O Grissom			7		600	190		600	190	✓	600	280	✗	550	280	✓	720	280	✓
"	"	"	"			8		600			600		✓	600		✗	550		✓	720		✓
John H Voorhes	David Cate					9		600	360		600	360	✓	600	530	✓	550	330	✓	720	530	✓
"	"					10		600			600		✓	600		✓	550		✓	720		✓
Ildica E Conklin						11		600			600		✓	600		✓	550		✓	720		✓
"						12		600			600		✓	600		✓	550		✓	720		✓
Stephen E. Thomas						13		600			600		✓	600		✓	550		✓	720		✓
"						14		600			600		✓	600		✓	550		✓	720		✓
John H Gallivan		John H. Gillivan	Anna Zirkle			15		600	150		600	150	✓	600	220	✗	550	220	✓	720	220	✓
"		"	"			16		600			600		✓	600		✗	550		✓	720		✓
Hugh O'Morrow		H. O. Morrow				17		600	190		600	190	✓	600	270	✗	550	280	✓	720	280	✓
"		"				18		600			600		✓	600		✗	550		✓	720		✓
Mrs Joshua Crane	Mrs J.H. Crane					19		600	210		600	210	✗	600	310	✗	550	310	✗	720	310	✗
"	"					20		600			600		✗	600		✗	550		✗	720		✗
James E Dooree	John H Dooree					21		600	190		600	190	✓	600	280	✗	550	280	✓	720	280	✓
"	"					22		600			600		✓	600		✓	550		✓	720		✓
"	"					23		700	220		700	220	✓	700	330	✓	730	320	✓	900	330	✓
"	"					24		920			920		✓	920		✓	830		✓	1100		✓
Lucy S Chapin						25		840	70		840	70	✓	840	100	✗	840	100	✗	1100	100	✗
B.B. Neer						26		600	180		600	180	✓	600	270	✗	600	270	✗	800	270	✗
"						27		510			510		✓	510		✓	510		✓	720		✓
Gertrude Kenney						28		510	200		510	200	✗	510	300	✗	510	300	✓	720	300	✗
"						29		510			510		✓	510		✓	510		✓	720		✓
Irving C Veall			G.W. Roberts			30		510	260		510	260	✗	510	530	✓	510	380	✓	720	380	✗
"			"			S 15 ft N 10 ft	31	310			310		✗	310		✓	310		✓	430		✓
Libbie M Hillon				Mrs C.M. Gabbitt & Savoy			31	200			200		✗	200		✓	200		✓	290		✓
"				" "			32	510	180		510	180	✗	510	260	✓	510	270	✓	720	270	✗
"				" "		S 10 ft N 15 ft	33	200			200		✗	200		✓	200		✓	290		✓
V E La Porte							33	310	180		310	180	✗	310	260	✓	310	260	✓	430	260	✗
"							34	510			510		✗	510		✓	510		✓	720		✓
Lois B Saum	Joseph E Webb	Charles R Cornelius	Mallie Fisher				35	510	150		510	150	✓	510	220	✗	510	220	✗	720	220	✗
"	"	"	"			S ½	36	255			255		✓	255		✗	255		✓	360		✓
A B Saum	"	"	Charles R & Fannie E Cornelius			N ½	36	255	200		255	200	✓	255	300	✗	255	300	✓	360	300	✗
"	"	"	"				37	480			480		✓	480		✗	480		✓	720		✓
James Boger	C. Borgerding	C. Borgerding					38	480	230		480	230	✗	480	340	✓	480	340	✓	720	340	✗
"	"						39	480			480		✗	480		✓	480		✓	720		✓
Libbie M Hillon		Grace L. Bushart	Grace Bushart				40	480	30		480	30	✓	480	40	✗	480	40	✓	720	40	✗
"		"	"				41	480			480		✓	480		✗	480		✓	720		✓
F.B. Stricklandt							42	480			480		✗	480		✓	480		✓	720		✓
"							43	480			480		✗	480		✓	480		✓	720		✓
"							44	480			480		✗	480		✓	480		✓	720		✓
"							45	480			480		✗	480		✓	480		✓	720		✓
Jennie E Miller							46	480	450		480	450	✓	480	670	✗	480	670	✗	720	670	✗
"							47	480			480		✓	480		✗	480		✗	800		✗
Catherine W. Napierskie							48	810	120		810	120	✗	810	170	✗	810	170	✗	1200	170	✗
Lenore Butler	Mary Butler Est.	Alethea R Butler Mary Butler Est			Blanc Con deed	W 80 ft of N 34 ft	1	192	3300	670		3300	670	✗	2640	360	✗	2800	360	✗	3500	360	✗
"	"	"			"	all Exc " "	1	192														
					"	all W of alley	2		1430			1430		✗	1430	640	✗	1500	640	✗	2000	640	✗
					"	E of alley	2		225			225		✗	225		✓	250		✗	700		✗

154 Benson Brennan Benton

191 192

THE LAST NAME GIVEN IS THE ONE TO WHOM PROPERTY IS ASSESSED

NAME OF OWNER, At Noon on First Day in January, 1919	NAME OF OWNER, At Noon on First Day in January, 1920	NAME OF OWNER, At Noon on First Day in January, 1921	NAME OF OWNER, At Noon on First Day of January, 1922	NAME OF OWNER, At Noon on First Day of January, 1923
S. L. Ward	Mrs S L Ward	S L Ward	Ella K Ward	S L + Ella K Ward
"	"	"	"	"
"	"	"	"	"
"	"	"	"	"
Mary W. Emery	C F Emery		Mabel W. Emery	
"	"		"	
Herbert John Branch	Herbert J Branch			
"	"			
J E Sperry	Chas D Ingraham			
"	"			
"	"			
Geo A Norton		Minnie R Smith	Minnie S Horner	Minnie Horner
"		"	"	"
O. S. Hofeman	O S Hoffman	O S Hofman		
"	"	"		
"	"			
"	"			
"	"			
Josafine Ziriwas		Edgar M. Brown		
"		"		
Fred Priddle				D J Toomey
"				"
Chas E Buttles				
"				
Densenbrenner + Benton				
"				
"				
"				
"				
Citizens Savings Bk & S D.				E B Slade
"				"
"				"
A. G. Allen		H. L. Weston		
"		"		
H B + R H. Bell		C. Wardlaw		
"		"		
Norah Buttles	Norah M Buttles			
"	"			
Mary E Robbins		Alfred C + Grace H Kight		A. C. Kight
"		"		"
Pete W. Ross				
"				
Lucie W Carter				
"				
M. N. Fleming	Rose E Sonderman	Rose G. Sonderman		
"	"	"		
J N Burson	Ida A Griggs	Essie J Hart	Roy J. Myers.	
"	"	S J Sandstrom		

THE LAST VALUE GIVEN IS THE ASSESSED VALUE FOR THE PRESENT YEAR

DESCRIPTION OR BOUNDARY FOR ASSESSMENT	LOT	Block	Value of Real Estate 1919	Value of Improvements 1919	CHECK	Value of Real Estate 1920	Value of Improvements 1920	CHECK	Value of Real Estate 1921	Value of Improvements 1921	CHECK	Value of Real Estate 1922	Value of Improvements 1922	CHECK	Value of Real Estate 1923	Value of Improvements 1923	CHECK
	1	193	600			600			600			600			900		
	2	193	480			480			480			480			670		
	3		450			450			450			450			670		
	4		450			450			450			450			670		
	5		450	210		450	210		450	330		450	330		670	330	
	6		450			450			450			450			670		
	7		450			450			450			450			670		
	8		450			450			450			450			670		
	9		450			450			450			450			670		
	10		450			450	100		450	160		450	160		670	160	
	11		480			480			480			480			720		
	12		480	100		480	100		480	150		480	150		720	150	
	13		480			480			480			480			720		
	14		480			480			480			480			720		
	15		480			480			480			480			720		
	16		480			480			480			480			720		
	17		510			510			510			510			760		
	18		510			510			510			510			760		
	19		510	130		510	130		510	190		510	190		760	190	
	20		510			510			510			510			760		
	21		510	600		510	600		510	900		510	1010		760	1000	
	22		510	LL 75		510	LL 75		510	110		510			760		
	23		510			510			510			510			760		
Blaine St Addn	24		1320			1320			1320			1320			1750		
"	25		3600	BB 35		3600	BB Mc 35		3600	BB Mc 70		4800	BB Mc 70		6000	BB Mc 70	
	26		900	LL 20		900	OIL STA. LL 280		900	OIL STATION W 3653 LL 280		1100	OIL STA. LL 200		2700	OIL STA. LL 200	
	27		900			900			900			1100			2250		
	28		900			900			900			1100			2250		
	29		900			900			900			1100			1800		
	30		760			760			760			900			1800		
	31		760	560		760	590		760	880		900	1050		1350	1060	
	32		690			690			690			850			1350		
	33		690	330		690	330		690	490		850	490		1100	490	
	34		690			690			690			850			1100		
	35		620			620			690			800			900		
	36		550	180		550	180		550	270		750	270		900	270	
	37		550			550			550			750			800		
	38		550			550			550			750			800		
S ½	39		275			275			275			375			400		
N ½	39		275	180		275	180		275	280		375	280		400	280	
	40		550			550			550			750			800		
	41		550	200		550	200		550	300		750	300		800	300	
	42		480			480			480			600			800		
	43		480	230		480	230		480	340		600	340		800	340	
	44		480			480			480			600			800		
	45		480	130		480	130		480	190		600	190		800	190	
	46		480			480			480			600			800		
Elly: 71 39 ft (Mens on S line 47) 47+	47		550	320		550	320		740	240		840	240		1420	240	
all Exc. " " 47+	48		690			690			500	240		560	240		930	240	

Index to Property in University Heights

THE LAST NAME GIVEN IS THE ONE TO WHOM PROPERTY IS ASSESSED

NAME OF OWNER, At Noon on First Day in January, 1919	NAME OF OWNER, At Noon on First Day in January, 1920	NAME OF OWNER, At Noon on First Day in January, 1921	NAME OF OWNER, At Noon on First Day of January, 1922	NAME OF OWNER, At Noon on First Day of January, 1923
Grace Evangelical Lutheran Church				
"				
"				
Alma S. Baxter			M.V. Dutcher	
"			"	
Mintie Amos			Effie M Lemonds	
"			"	
H.O. Mahoney				
"				
Blanche B. Rockwood				
"				
L.H. Steiger				
"				
E.F. Hallenbeck				E.F. Hollenbeck
"				
"				
"				
Ida M Grinnell		Herbert J. Wiseman		
"		"		
Mrs E.W. Lockwood	Eliza W. Lockwood	Mrs E W Lockwood	Frances M Lockwood	
"	"	"	"	
Herbert V. Titus				
"				
"				
"				
City Property				
City Property				
Geo C Lamb		G. C Lamb.		
J.A. Boyd				
"				
"				
"				
John Q Adams		W. J. & Olive Moriarty		
Deborah H. Grady		W.H. Van Horn		
"		"		
F.A. Bonnifield				
"				
Calvin Gruell		Chas A + Lillian Brown	Lillian B Brown	
"		"	"	
H. A. Ward		Henry A Ward	H A Ward	Henry A. Ward
"		"	"	
"		"	"	
"		"	"	
"		"	"	
Louisa C Coop		Roy R Haag		Roy R + Grace Haag
"		"		"
Emma J Knisely		Geo B Winship		
"				
Geo H Eilerman		Elizabeth Eilerman		
"				
John H. Carter		Albert + Rozalie Zange		
Robert R Slipp				
"				

THE LAST VALUE GIVEN IS THE ASSESSED VALUE FOR THE PRESENT YEAR

DESCRIPTION, OR BOUNDARY FOR ASSESSMENT	LOT	Block	Value of Real Estate 1919	Value of Improvements 1919	CHECK	Value of Real Estate 1920	Value of Improvements 1920	CHECK	Value of Real Estate 1921	Value of Improvements 1921	CHECK	Value of Real Estate 1922	Value of Improvements 1922	CHECK	Value of Real Estate 1923	Value of Improvements 1923	CHECK
	1	194	965	2204		965	2204		965			1200			1350		
	2	194	620			620			670	815		800	1150		1000	1150	
	3		620			620			670			750			900		
	4		620	260		620	260		670	380		750	380		900	380	
N 9 ft	5		220			220			220			265			330		
S 16 ft	5		400	240		400	240		400	370		480	370		570	370	
	6		620			620			670			750			900		
	7		620	250		620	250		670	370		750	390		900	400	
	8		620			620			670			750			900		
	9		620			620			670			750			900		
	10		620			620			670			750			900		
	11		620	180		620	180		670	260		750	280		900	280	
	12		620			620			670			750			900		
	13		620			620			670			750			1000		
	14		620			620			670			750			1400		
	15		620			620			670			750			1100		
	16		620			620			670			750			1250		
	17		690	150		690	150		690	225		750	230		1350	230	
N ½	18		345			345			345			400			750		
S ½	18		345	140		345	140		345	230		400	230		750	230	
	19		725			725			725			800			1800		
	20		900			900			900			1000			2000		
	21		900			900			900			1000			2250		
	22		1080			1080			1080			1200			2700		
Cor	23		1440			1440			1440	120		1800	120		4500	120	
Street	24		0			0			0			0			—		
Street	25		0			0			0			0			—		
Cor	26		600	150		600	150		600	210		600	230		1100	220	
	27		450			450			450			450			850		
	28		450			450			450			450			800		
	29		450			450			450			450			800		
	30		450			450			450			450			800		
	31		450	40		450	40		450	50		450	70		800	80	
	32		450	140		450	140		450	200		450	200		760	200	
	33		450			450			450			450			760		
	34		450	130		450	130		450	190		450	190		760	200	
	35		450			450			450			450			760		
	36		450	90		450	90		450	130		450	130		720	130	
S 14⅔ ft	37		300			300			300			300			480		
N 8⅓ ft	37		150			150			150			150			240		
	38		450	10		450	10		450			450	310		720	310	
S 8⅓ ft	39		150			150			150			150			240		
N 16⅔ ft	39		300	350		300	350		300	540		300	540		480	540	
	40		450			450			450			450			670		
	41		450	360		450	360		450	530		450	530		670	530	
	42		450			450			450			450			670		
	43		450	260		450	260		450	380		450	400		670	400	
	44		450			450			450			450			670		
E 100 ft lots 45 &	46		690	250		690	250		690	375		690	380		1100	380	
S 3 ft of W 40 ft "	45		15			15			15			15			20		
E 100 ft " 47 &	48		800	250		800	250		800	380		800	380		1260	380	
W 40 ft " 46 &	48		280	200		280	200		280	300		280	310		440	310	
N 22 ft of W 40 ft	45		90			90			90			90			140		

THE LAST NAME GIVEN IS THE ONE TO WHOM PROPERTY IS ASSESSED

THE LAST VALUE GIVEN IS THE ASSESSED VALUE FOR THE PRESENT YEAR

NAME OF OWNER, At Noon on First Day in January, 1919	NAME OF OWNER, At Noon on First Day in January, 1920	NAME OF OWNER, At Noon on First Day in January, 1921	NAME OF OWNER, At Noon on First Day of January, 1922	NAME OF OWNER, At Noon on First Day of January, 1923	DESCRIPTION OR BOUNDARY FOR ASSESSMENT	LOT	Block	Value of Real Estate 1919	Value of Improvements 1919	CHECK	Value of Real Estate 1920	Value of Improvements 1920	CHECK	Value of Real Estate 1921	Value of Improvements 1921	CHECK	Value of Real Estate 1922	Value of Improvements 1922	CHECK	Value of Real Estate 1923	Value of Improvements 1923	CHECK
J.M. Hibbs		Ed. A. Mellzer			W 100 fr	1	195	160	200		160	200	✓	160	300	✓	160	300	✓	380	300	✓
"		"			W 100 fr of N½	2	195	60			60		✓	60		✓	60		✓	140		✓
R.W. Barnes				Richard W. Barnes	W 100 fr of S½	2		60	210		60	210	✓	60	310	✓	60	310	✓	140	310	✓
"				"	W 100 fr	3		120			120		✓	170		✓	120		✓	290		✓
John E. Pierce		Clara Castro			E 40 fr of lots 1 to	3		110	80		110	80	✓	110	120	✓	110	120	✓	260	120	✓
J.H. Helding	Jemima H. Helding	J.H. Helding	Jemima H. Helding			4		150			150		✓	150		✓	150		✓	360		✓
"	"	"	"			5		180			180		✓	180		✓	180		✓	450		✓
Emilie Styris						6		240			240		✓	240		✓	240		✓	450		✓
"						7		240			240		✓	240		✓	240		✓	540		✓
Kate H. Culbertson						8		270			270		✓	270		✓	270		✓	540		✓
Henry M Anderson	Wm J Lunny	William J. Lunny				9		270	150		270	150	✓	270	220	✓	270	220	✓	540	240	✓
"	"	"				10		270			270		✓	270		✓	270		✓	540		✓
G. Brooke						11		300			300		✓	300		✓	300		✓	630		✓
"						12		300			300		✓	300		✓	300		✓	630		✓
John Davidson		John C. Davidson				13		300	100		300	100	✓	300	150	✓	300	150	✓	630	150	✓
"		"				14		300			300		✓	300		✓	300		✓	630		✓
Adele Brunner				Edwin Wormington		15		300			300		✓	300		✓	300		✓	630		✓
"				"		16		300			300		✓	300		✓	300		✓	630		✓
Gertrude Scofield						17		300	20		300	20	✓	300	30	✓	300	30	✓	720	30	✓
"						18		300			300		✓	300		✓	300		✓	720		✓
Adolph K. Berners		Rose Berners	Adolph K. Berners			19		330	170		330	170	✓	330	250	✓	330	250	✓	800	250	✓
"		"	"			20		330			330		✓	330		✓	330		✓	800		✓
A.R. Valentien		Albert R. Valentien				21		360			360		✓	360		✓	360		✓	800		✓
"		"				22		360	260		360	260	✓	360	400	✓	360	400	✓	800	400	✓
"		"				23		360			360		✓	360		✓	360		✓	850		✓
"		"				24		360			360		✓	360		✓	360		✓	900		✓
Ollie F. Barlow				Ollie F. Barlow	E 90 fr Lots 25 to	30		920	200		920	200	✓	970	300	✓	920	300	✓	2330	300	✓
David Campbell			David Campbell		W 50 fr " 25 to	30		180	80		180	80	✓	180	120	✓	180	120	✓	920	40	✓
Amy L Campbell			"		W 50 fr " 25 to	30		180	80		180	80	✓	180	120	✓	180	120	✓	0	0	
E D Hawkins						31		180			180		✓	180		✓	180		✓	360		✓
"						32		180			180		✓	180		✓	180		✓	360		✓
R. J. Ayala	Ramon J. Ayala	R. J. Ayala				33		120			120		✓	170		✓	120		✓	360		✓
Western Investment Co. of S.D.	Ada E. Colthorpe					34		120	30		120	80	✓	170	50	✓	120	120	✓	360	120	✓
"	"	"				35	S ½	60			60		✓	60		✓	60		✓	160		✓
E D Hawkins			Leslie E. Dobbs			35	N ½	60			60		✓	60		✓	60	180	✓	160	180	✓
"			"			36		120			120		✓	170		✓	120		✓	270		✓
Mary J Breen				Mary Jane Breen		37		120			120		✓	170		✓	120		✓	180		✓
"				"		38		120			120		✓	170		✓	120		✓	180		✓
Robt Graham						39		120			120		✓	170		✓	120		✓	180		✓
"						40		120			120		✓	170		✓	120		✓	180		✓
"						41		120	60		120	60	✓	170	90	✓	120	90	✓	220	90	✓
Herbert N Ellis				David Wardle		42		120			120		✓	170		✓	120		✓	220		✓
"				"		43		120			120		✓	170	160	✓	120	160	✓	320	160	✓
Pacific Building Co			Thor Thorsen	Sophie Thorsen		44		120			120		✓	170		✓	120		✓	320		✓
"			"	"		45		120			120		✓	170	75	✓	120	120	✓	270	120	✓
"		James C. Garcia	Pacific Bldg Co	James C. Garcia		46		120			120		✓	170		✓	120		✓	270		✓
"		"	"	"		47		120			120		✓	170	30	✓	120	120	✓	320	130	✓
						48		180			180		✓	180		✓	180		✓	360		✓

Index to Property in University Heights

THE LAST NAME GIVEN IS THE ONE TO WHOM PROPERTY IS ASSESSED

NAME OF OWNER, At Noon on First Day in January, 1919	NAME OF OWNER, At Noon on First Day in January, 1920	NAME OF OWNER, At Noon on First Day in January, 1921	NAME OF OWNER, At Noon on First Day of January, 1922	NAME OF OWNER, At Noon on First Day of January, 1923
Chas D Richardson	Park Grable Invest Co			Katherine L Rabitte
"	"			Florita Sandoval Florita Sandoval
Grover a Click			Margt A. Gibbons	
"			"	
"		George Billow		
"		"		
Western Investment Co. of S. D.				WESTERN INVESTMENT CO. (B)
"				"
B. J Hind	Bernardus J Hind	Frank a Creelman		
"		"		
Spencer M Marsh		"		
"		"		
Western Investment Co. of S. D.				WESTERN INVESTMENT CO. (B)
"				
"				
"				
"				
R. A. McCrary		Samuel M Griffith		Emmett Yates Emmett Yates
"		"		" "
Geo C Winchell			TAX DEED	FA Jackson
"			TAX DEED	"
Western Investment Co. of S. D.				WESTERN INVESTMENT CO. (B)
Geo C Winchell			TAX DEED	
John A. Fredrickson			John M. Crothers	Jno. M. Crothers
"			"	"
A. W. Hicks	Albert W. and Josephine N Hicks	Josephine W. Hicks		
"	"	"		
First Natl Bk of SD,				Estella B. Kuhlman
"				"
"			C. L. Hutchings	C. L. Hutchings
"			"	"
Matilda Castro				
"				
Frank A McCarter				
"				
J H Heseloh		Charles Reiter		
"		"		
"		"		
Madelyn A Cramer				
"				
A W Hicks	Albert W. and Josephine N Hicks	Josephine W. Hicks	Madelyn A Cramer	
"	"	"	"	
"	"	"	Josephine N. Hicks	Ed a. Meltzer Ed a. Meltzer
"	"	"	"	" "
Edward S Dwyer				
"				
Frances Herman Neptune	A. P. Neptune			
"	"			

City of San Diego, California.

University Heights

THE LAST VALUE GIVEN IS THE ASSESSED VALUE FOR THE PRESENT YEAR

DESCRIPTION OR BOUNDARY FOR ASSESSMENT	LOT	Block	Value of Real Estate 1919	Value of Improvements 1919	CHECK	Value of Real Estate 1920	Value of Improvements 1920	CHECK	Value of Real Estate 1921	Value of Improvements 1921	CHECK	Value of Real Estate 1922	Value of Improvements 1922	CHECK	Value of Real Estate 1923	Value of Improvements 1923	CHECK
W65ft 1-2	W65ft 1 & 2 (A)	196	180			180		✓	180		✓	180	270	✓ W	370	170	✓
E75ft 1-2	E75ft 1 &	196	120			120		✓	170		✓	120		✓ E	350	170	✓
	3		170			120		✓	170	60		120	150	✓	270	150	✓
	4		100			100		✓	100		✓	100		✓	270		✓
	5		100			100		✓	100		✓	100		✓	270		✓
	6		75	50		75	50	✓	75	75	✓	75	120	✓	270	120	✓
	7		75			75		✓	75		✓	75		✓	270		✓
	8		75			75		✓	75		✓	75		✓	180		✓
	9		100			100		✓	100		✓	100		✓	180		✓
	10		100			100		✓	100		✓	100		✓	130		✓
	11		75	100		75	100	✓	75	150	✓	75	150	✓	100	180	✓
	12		75			75		✓	75		✓	75		✓	130		✓
	13		75			75		✓	75		✓	75		✓	130		✓
	14		75			75		✓	75		✓	75		✓	130		✓
	15		75			75		✓	75		✓	75		✓	180		✓
	16		75			75		✓	75		✓	75		✓	180		✓
	17		75			75		✓	75		✓	75		✓	180		✓
	18		75			75		✓	75		✓	75		✓	180		✓
	19		75	100		75	100	✓	75	155	✓	75	170	✓	320	170	✓
	20		100			100		✓	100		✓	100		✓	320		✓
	21		100			100		✓	100		✓	(100)		—	(360)		—
	22		100			100		✓	100		✓	(100)		—	(360)		—
	23		120			120		✓	170		✓	120		✓	400		✓
	24		180			180		✓	180		✓	(180)		—	(450)		—
	25		300			300		✓	300		✓	400	300	✓	800	300	✓
	26		150			150		✓	150		✓	200		✓	540		✓
	27		140	60		140	60	✓	140	80	✓	160	80	✓	270	80	✓
	28		140			140		✓	140		✓	140		✓	270		✓
	29		140	20		140	20	✓	140	30	✓	140	30	✓	270	30	✓
	30		140			140		✓	140		✓	140		✓	270		✓
	31		140	60		140	60	✓	140	90	✓	140	90	✓	270	90	✓
	32		140			140		✓	140		✓	140		✓	270		✓
	33		140			140		✓	140		✓	160		✓	270	300	✓
	34		150			150		✓	150		✓	170		✓	270		✓
	35		180	90		180	90	✓	180	130	✓	220	130	✓	360	130	✓
	36		180			180		✓	180		✓	180		✓	360		✓
	37		180			180		✓	180		✓	180		✓	360		✓
	38		180	60		180	60	✓	180	95	✓	180	95	✓	360	90	✓
S 2 ft	39		15			15		✓	15		✓	15		✓	30		✓
N 23 ft	39		165	120		165	120	✓	165	185	✓	220	180	✓	330	180	✓
	40		170			170		✓	170		✓	210		✓	360		✓
	41		160			160		✓	160		✓	210		✓	100		✓
	42		140			140		✓	140		✓	200		✓	100		✓
	43		140			140		✓	140		✓	140		✓	100		✓
	44		140			140		✓	140		✓	140		✓	100		✓
	45		140	120		140	120	✓	140	180	✓	140	180	✓	220	180	✓
	46		140			140		✓	140		✓	140		✓	220		✓
	47		170	220		170	220	✓	170	330	✓	200	330	✓	320	330	✓
	48		210			210		✓	210		✓	250		✓	450		✓

THE LAST NAME GIVEN IS THE ONE TO WHOM PROPERTY IS ASSESSED

NAME OF OWNER, At Noon on First Day in January, 1919	NAME OF OWNER, At Noon on First Day in January, 1920	NAME OF OWNER, At Noon on First Day in January, 1921	NAME OF OWNER, At Noon on First Day of January, 1922	NAME OF OWNER, At Noon on First Day of January, 1923
Chas F Todd		Elizabeth Eklund		
"		Chas F. Todd		Mrs. J. D. Nye
John A. Chilgren				Linnea Chilgren Lilgren
"				" "
F. J. Grover	J. W. Peterson			
"				
Sarah E. Wald	Henry Wald	Sarah E. Wald		Beatrice Johnson
"	"	"		"
"	"	"		"
"	"	"		"
Clara Castreno		Gilberto Castorena		
"		"		
Mary Eichoff Est		M. V. Dutcher		Florence Gibson
Martha A Benjamin		"		"
"		"		Adolph Stroble
Mary Eichoff Est		"		"
E. C. Payne		Edward C. Payne		Mary E. Payne
"		"		"
"		"		"
"		"		"
"		"		"
C. L. Harris	Chas L. Harris			
"	"			
Edward I Jackson			H. C. Cole	
"			"	
David J Woods				
"				
Joseph Severin	Joseph Severin Est			Mike Demetre Demetre
"	"			"
Melissa Longstreth				
"				
David E. Wilcox				
"				
Nannie Brown		Patrick J Keating		Patrick F + Anna J. Keating
"		"		"
H. S. Gibbens + Marcelina Cesena	Marcelina Cesena			
"	"			
Ruth A Robinson		Geo W Robinson	Ruth T. Robinson	
"		"	"	
Sarah J Wilkins		Otis E. Wilkins and Mildred Haass		Mildred Haass + O. Wilkins
Sophia Hamilton	Hattie Tomlinson	"		"
"	"			
Frank E. Lyon			Mrs L Holmquist	Lena Holmquist
"			"	
"			"	Lena Holmquist
"			"	"
"			"	"

THE LAST VALUE GIVEN IS THE ASSESSED VALUE FOR THE PRESENT YEAR

DESCRIPTION OR BOUNDARY FOR ASSESSMENT	LOT	Block	Value of Real Estate 1919	Value of Improvements 1919	CHECK	Value of Real Estate 1920	Value of Improvements 1920	CHECK	Value of Real Estate 1921	Value of Improvements 1921	CHECK	Value of Real Estate 1922	Value of Improvements 1922	CHECK	Value of Real Estate 1923	Value of Improvements 1923	CHECK
E 40 ft Lot 2	1	197 199	270	110		270	110	✓	270	45	✓	125	45	✓	170	50	✓
W 100 ft Lot 2	2		200			200		✓	360	120	✓	415	120	✓	550	120	✓
	3		180	70		180	70	✓	180	100	✓	220	100	✓	270	100	✓
N ½	4		70			70		✓	70		✓	85		✓	100		✓
S ½	4		70			70		✓	70		✓	85		✓	100		✓
	5		140			140		✓	140		✓	170		✓	100		✓
	6		140			140		✓	140		✓	170		✓	100		✓
	7		140			140		✓	140		✓	170		✓	100		✓
	8		140	30		140	50	✓	140	80	✓	170	80	✓	320	80	✓
	9		200			200		✓	200		✓	240		✓	320		✓
	10		210	30		210	30	✓	210	50	✓	250	50	✓	360	50	✓
	11		210			210		✓	210		✓	250		✓	360		✓
	12		210			210		✓	210		✓	250		✓	360		✓
	13		210			210		✓	210		✓	250		✓	360		✓
	14		210			210		✓	210		✓	250		✓	360		✓
	15		210			210		✓	210		✓	250		✓	360		✓
	16		210			210		✓	210		✓	250		✓	360		✓
	17		210			210		✓	210		✓	250		✓	360		✓
	18		210			210		✓	210		✓	250		✓	360		✓
	19		210	10		210	20	✓	210	40	✓	250	40	✓	400	40	✓
	20		210			210		✓	210		✓	250		✓	400		✓
	21		225	50		225	50	✓	225	80	✓	270	80	✓	400	80	✓
	22		225			225		✓	225		✓	270		✓	400		✓
	23		300			300		✓	300		✓	400	450	✓	720	860	✓
	24		600			600		✓	600		✓	720		✓	1100		✓
	25		720			720		✓	720		✓	850		✓	1350		✓
	26		330			330		✓	330		✓	425		✓	900		✓
	27		240	110		240	110	✓	240	160	✓	290	160	✓	450	160	✓
	28		240			240		✓	240		✓	290		✓	450		✓
	29		210	30		210	30	✓	210	50	✓	250	50	✓	450	50	✓
	30		210			210		✓	210		✓	250		✓	450		✓
	31		210	30		210	30	✓	210	40	✓	250	40	✓	400	40	✓
	32		210			210		✓	210		✓	250		✓	400		✓
	33		210	110		210	110	✓	210	160	✓	250	160	✓	400	160	✓
	34		210			210		✓	210		✓	250		✓	400		✓
	35		210			210		✓	210		✓	250		✓	400		✓
	36		210	30		210	30	✓	210	50	✓	250	50	✓	400	50	✓
	37		210			210		✓	210		✓	250		✓	360		✓
	38		210	100		210	100	✓	210	150	✓	250	150	✓	360	150	✓
	39		210			210		✓	210		✓	250		✓	360		✓
	40		210	110		210	110	✓	210	160	✓	250	160	✓	360	160	✓
	41		210			210		✓	210		✓	250		✓	360		✓
	42		210	100		210	100	✓	210	140	✓	250	140	✓	360	140	✓
	43		210			210		✓	210		✓	250		✓	360		✓
	44		210	60		210	60	✓	210	90	✓	250	90	✓	360	90	✓
	45		210			210		✓	210		✓	250		✓	360		✓
	46		210			210		✓	210		✓	250		✓	360		✓
	47		210			210		✓	210		✓	250		✓	400		✓
	48		270			270		✓	270		✓	300		✓	450		✓

Index to Property in University Heights

THE LAST NAME GIVEN IS THE ONE TO WHOM PROPERTY IS ASSESSED

NAME OF OWNER, At Noon on First Day in January, 1919	NAME OF OWNER, At Noon on First Day in January, 1920	NAME OF OWNER, At Noon on First Day in January, 1921	NAME OF OWNER, At Noon on First Day of January, 1922	NAME OF OWNER, At Noon on First Day of January, 1923
John E. Bradley		William Rosen		
"		William Rosen		
Fred + Mary E. Hayden		Fred L. + Mary Hayden		
"				
David H. H. Taylor		David H. Taylor		D. H. Taylor
"		"		"
Lydia A. Shepperd				
"				
Harry W. Clark				
"				
Mary L. Duffy				
F. W. Jack		Frank W. Jack		
"		"		
"		"		
Isabel O'Morrow				
"				
Mary Alvarado		Sabathiel Warner		
"		Albert Larsen		
James E. O'Keefe				
"				
Mary Preston		Mary A. Preston		
"		"		
Joseph Bly				
"				
H. J. Dunshee				Balboa Investment Co
Margaret D. Lancaster			Daisy Williamson	
Louisa Mc Mahan				
"				
Stephen A. Lewis		S. A. Lewis		Stephen A. Lewis
"		"		"
"		"		"
"		"		"
"		"		"
"		"		S. A. Lewis 510 N15
"		"		"
John Brierly		Marie Elaine Brenner		Marie Elaine Brenner
"		"		"
"		"		Minnie C. Henderson 55 N 110
Mary Stewart	Mary Rosebrock			"
"	"			Marcus Berray
"	"			"
J. S. Wilson				
"				
Georgia M. Bayless		G. M. Bayless	Georgia M. Bayless	Henry Auding
"		Negligan " For Frances R. Kindle		"
H. S. Kindle	W. F. Kindle		W. F. Kindle	
"	"	"	"	
				Lester A. Pearre

THE LAST VALUE GIVEN IS THE ASSESSED VALUE FOR THE PRESENT YEAR

DESCRIPTION OR BOUNDARY FOR ASSESSMENT	LOT	Block	Value of Real Estate 1919	Value of Improvements 1919	CHECK	Value of Real Estate 1920	Value of Improvements 1920	CHECK	Value of Real Estate 1921	Value of Improvements 1921	CHECK	Value of Real Estate 1922	Value of Improvements 1922	CHECK	Value of Real Estate 1923	Value of Improvements 1923	CHECK
	1	198	270	20		270	20	✓	270	30	✓	300	30	✓	450	30	✓
	2	198	210			210		✓	210		✓	250		✓	400		✓
	3		210	120		210	120	✓	210	200	✓	250	300	✓	360	300	✓
	4		210			210		✓	210		✓	250		✓	360		✓
	5		210	75		210	75	✓	210	110	✓	250	180	✓	360	180	✓
	6		210			210		✓	210		✓	250		✓	360		✓
	7		210	130		210	130	✓	210	190	✓	250	200	✓	360	200	✓
	8		210			210		✓	210		✓	250		✓	360		✓
	9		210			210		✓	210		✓	250		✓	360		✓
	10		210			210		✓	210		✓	250		✓	360		✓
	11		210			210		✓	210		✓	250	90	✓	360	90	✓
	12		210	10		210	10	✓	210	20	✓	250		✓	360		✓
	13		210			210		✓	210		✓	250		✓	400		✓
	14		210	160		210	160	✓	210	225	✓	250	250	✓	400	240	✓
N 10 ft	15		85			85		✓	85		✓	100		✓	160		✓
S 15 ft	15		125	140		125	140	✓	125	205	✓	150	200	✓	240	200	✓
	16		210			210		✓	210		✓	250		✓	400		✓
	17		210	110		210	110	✓	210	160	✓	250	160	✓	400	160	✓
	18		210			210		✓	210		✓	250		✓	400		✓
	19		210	160		210	160	✓	210	240	✓	250	270	✓	450	270	✓
	20		210			210		✓	210		✓	250		✓	450		✓
	21		240			240		✓	240		✓	290	280	✓	450	280	✓
	22		270			270		✓	270		✓	290		✓	450		✓
	23		230			230		✓	230		✓	425		✓	900		✓
	24		720			720		✓	720		✓	850		✓	1350		✓
1923 (includes) 2 1/2 ft W'ly 1/2 Lots 25 to	28		840			680		✓	680		✓	760		✓	650	480	✓
E 1/2 W'ly 1/2 " 25 to	28		840			1000		✓	1000	310	✓	1150	1060	✓	1900	1100	✓
	29		225	200		225	200	✓	225	300	✓	270	300	✓	450	300	✓
	30		225			225		✓	225		✓	270		✓	450		✓
	31		225			225		✓	225		✓	270		✓	400		✓
	32		225	230		225	230 Personal	✓	225	340	✓	270	340	✓	400	350	✓
	33		225			225		✓	225		✓	270		✓	400		✓
	34		225			225		✓	225		✓	270		✓	400		✓
S N 10 ft	35		225	30		225	30	✓	225	40	✓	270	40	✓	160 240	520	✓
	36		225			225		✓	225		✓	270		✓	400		✓
	37		225			225		✓	225		✓	270		✓	360	480	✓
	38		225			225		✓	225		✓	270		✓	360		✓
S 5 ft N 220 ft / 55 N 220 ft	39		225			225		✓	225		✓	270		✓	290 70	560	✓
	40		225			225		✓	225		✓	270		✓	360		✓
	41		225			225		✓	225		✓	270		✓	360		✓
	42		225			225		✓	225		✓	270		✓	360		✓
	43		225	70		225	70	✓	225	100	✓	270	100	✓	360	100	✓
	44		225			225		✓	225		✓	270		✓	360		✓
	45		225	260		225	260	✓	225	380	✓	270	380	✓	360	380	✓
	46		225			225		✓	225		✓	270		✓	360		✓
	47		225	45		225	45	✓	225	75	✓	270	70	✓	400	80	✓
	48		290			290		✓	290		✓	350		✓	450		✓
1923 E 36 ft of W 70 ft 25 ft	28														600	480	✓

Index to Property in University Heights

THE LAST NAME GIVEN IS THE ONE TO WHOM PROPERTY IS ASSESSED

NAME OF OWNER, At Noon on First Day in January, 1919	NAME OF OWNER, At Noon on First Day in January, 1920	NAME OF OWNER, At Noon on First Day in January, 1921	NAME OF OWNER, At Noon on First Day of January, 1922	NAME OF OWNER, At Noon on First Day of January, 1923
Charles Reiter		Nellie C. Barrows		Jos. B. Neuburger
"		"		"
H. S. Kindle	W. F. Kindle	William F. & Frances B. Kindle	Emil S. Hermanson	
"	"	"	"	
W. L. Wiswell			Oscar Garrett	
"			"	
J. B. Azdell			Nellie Lurene Smith	
"			James S. & Nettie C. Gish	
"			Arthur J. & Fronia Teller s/½	Merritt J. & Izero E. Tinkham
"			"	"
Johanna A. Machado				Richard Morrell
"				"
W. M. Ortlieb		Edward Heberling		Horace Brown & Pearl
"		"		"
Wm. G. Halbritter	Wm. Halbritter		Martha A. Ratcliff	
"	"		"	
Anna O'Shea				
M. N. Southwick	Myron N. Southwick			
"	"			
S. Bjarnson and L. Linde				
W. W. Wilson				
"				
Karen S. Rohde				
Erling Rohde				Bertha Dunbar Walters
Margie M. Connors				Allan Brantseau Brantley
William Keenan	Wm. Keenan Jr.		Henry Ashing	wife
"	"		"	
Martha Davenport				
"				
C. F. Dresser				
"				
Frank W. Stafford			L. M. Noel	
"			"	
J. L. Moore		James C. Moore		
"		"		
Edith Hunsaker				
"				
Arthur G. Stamper		Ernest W. Taylor	E. W. Taylor	
"		"	"	
J. H. Evans		James H. Evans	James H. Evans s/½	Michael F. Vesock s/½
"		"	H. Evans	"
"		"	"	
Gregorio Loperena				
"				
Walter Frazier		Angie B. Frazier	Joseph R. Carr	J. P. Carr
"		"	"	"

THE LAST VALUE GIVEN IS THE ASSESSED VALUE FOR THE PRESENT YEAR

DESCRIPTION OR BOUNDARY FOR ASSESSMENT	LOT	Block	Value of Real Estate 1919	Value of Improvements 1919	CHECK	Value of Real Estate 1920	Value of Improvements 1920	CHECK	Value of Real Estate 1921	Value of Improvements 1921	CHECK	Value of Real Estate 1922	Value of Improvements 1922	CHECK	Value of Real Estate 1923	Value of Improvements 1923	CHECK
	1	199	290	110		290	110	✓	290	160	✓	350	160	✓	450	170	✓
	2	199	225			225		✗	225		✓	270		✓	400		✓
	3		225	30		225	30	✗	225	40	✓	270	40	✗	360	40	✗
	4		225			225		✗	225		✓	270		✗	360		✗
	5		225	30		225	30	✓	225	50	✓	270	50	✗	360	50	✓
	6		225			225		✓	225		✓	270		✗	360		✓
	7		225			225		✓	225		✓	270	280	✗	360	280	✗
	8		225			225		✓	225		✓	270	320	✗	360	320	✗
N½	9		225			225		✓	225		✓	140		✓	180		✗
S½												140		✓	180		
	10		225			225		✓	225		✓	270	320	✓	360	320	✗
	11		225			225		✓	225		✓	270		✓	360	400	✗
	12		225			225		✓	225		✓	270		✓	360		✓
	13		225	200		225	200	✗	225	300	✗	270	300	✓	400	330	✗
	14		225			225		✗	225		✓	270		✓	400		✗
	15		225	10		225	10	✗	225	80	✓	270	80	✗	400	80	✗
	16		225			225		✗	225		✓	270		✗	400		✓
	17		225	40		225	40	✓	225	60	✗	270	60	✗	400	60	✗
	18		225			225		✓	225		✗	270		✗	400		✗
	19		225			225		✗	225		✗	270		✗	450		✗
	20		225			225		✗	225		✗	270		✗	450		✗
	21		270			270		✗	270		✓	290		✗	450		✗
	22		300			300		✗	300		✓	300		✗	450		✗
	23		390			390		✗	390		✗	470		✗	900		✗
	24		780			780		✗	780		✗	850		✗	1350		✗
E 46 ft	Lots 25 to	28	720	180		720	180	✗	720	270	✓	860	460	✗	1270	460	✗
W 50 ft	"	25 to	550			550		✗	550		✗	655		✗	990		✗
W 44 ft	"	25 to	550	170		550	170	✗	550	250	✗	655	250	✗	990	250	✗
	29		260			260		✗	260	310	✓	300	530	✗	500	530	✗
	30		260			260		✗	260		✓	300		✗	500		✗
	31		260			260		✗	260		✗	300		✗	500		✗
	32		260			260		✗	260		✗	300		✗	500		✗
	33		260	220		260	220	✗	260	330	✗	300	370	✗	500	402	✗
	34		260			260		✗	260		✗	300		✗	500		✗
	35		260			260		✗	260		✗	300	300	✓	500	420	✗
	36		260			260		✗	260		✗	300		✗	500		✗
	37		260	210		260	210	✗	260	320	✗	300	350	✗	450	350	✗
	38		260			260		✗	260		✗	300		✗	450		✗
	39		260	150		260	150	✗	260	230	✓	300	230	✓	450	250	✗
S½	40		130			130		✗	130		✓	150		✗	225		✗
N½	40		130	150		130	150	✗	130	230	✗	150	230	✗	225	230	✗
	41		260			260		✗	260		✗	300		✗	450		✗
	42		260			260		✗	260		✗	300	330	✗	450	330	✗
S½	43		260			260		✗	260		✗	150		✗	225		✗
N½												150		✗	225		✗
	44		260	90		260	130	✗	260	210	✗	300	230	✗	450	140	✗
	45		260	100		260	100	✗	260	160	✗	300	160	✗	450	160	✗
	46		260			260		✗	260		✗	300		✗	450		✗
	47		260	110		260	110	✗	260	160	✗	300	160	✗	500	160	✗
	48		350			350		✗	350		✗	420		✗	630		✗

THE LAST NAME GIVEN IS THE ONE TO WHOM PROPERTY IS ASSESSED

NAME OF OWNER, At Noon on First Day in January, 1919	NAME OF OWNER, At Noon on First Day in January, 1920	NAME OF OWNER, At Noon on First Day in January, 1921	NAME OF OWNER, At Noon on First Day of January, 1922	NAME OF OWNER, At Noon on First Day of January, 1923
Andrew Nielsen	Mary E Nelson			
R.H. Williams		Mary E. Nelson		
Ellen K Hoffman			Zoie Benjamin	
C M Payser	R.H. Williams	Mary E. Nelson		
Winfield Scott May	Winfield S May	Winfield Scott May		
"	"	"		
Wm W Mayo.				
"				
F.A. Neider	M.C. Stokes	Imogene Gillis		
"	"	"		
Florence R Tilley				
"				
H.A. Kruger				Walter C. Marty
"				H.A. Kruger
"				"
"				
J.W. Sefton Jr			Elizabeth J Woodhouse	
"			"	
"			J.W. Sefton Jr	
"			"	
"				
"			G.E. Chase	
"			J.W. Sefton Jr	
"			Grace Van B Bowman	
J.F. Brown				
"				
Olof Nelson			William McDonald	Henry T. Walther
"			"	Louis Wolf
"			"	"
Georgia Holmesley	Georgia Holmesley	G. Holmsley	Georgia Holmesley	
August P. Grimm		F.B. Taylor		
"		"		
Lillie Flagg Herriman	Frank B Taylor	"		
"	"	"		
F.E. Hughes	Henry J. & Jessie M Campbell	J.L. Coffee	Lillian E Coffee	
"	"	"	"	
Clara Castro				Oscar R. Goebel
"				"
A R Davis	Alby R. Davis	James A. Bellows		
"	"	"		
Charles A Bailey				
"				
Amos B. Lichty	Florence E Hengeveld		Rosina Donkers	
"			"	
F.A. Neider	F.A. Neider Est			
"	"		J.O. Culey	
"	"		F.A. Neider Est	Earl C. Jennings
			"	"

THE LAST VALUE GIVEN IS THE ASSESSED VALUE FOR THE PRESENT YEAR

DESCRIPTION OR BOUNDARY FOR ASSESSMENT	LOT	Block	Value of Real Estate 1919	Value of Improvements 1919	CHECK	Value of Real Estate 1920	Value of Improvements 1920	CHECK	Value of Real Estate 1921	Value of Improvements 1921	CHECK	Value of Real Estate 1922	Value of Improvements 1922	CHECK	Value of Real Estate 1923	Value of Improvements 1923	CHECK
W 100 ft lot 1 & N 8⅓ ft of W 100 ft	2	200	335	130		335	130	✓	335	195	✓	360	200	✓	550	200	✓
S 16⅔ ft of W 100 ft lot 2 & N 16⅔ ft of W 100 ft	3	200	260	150		260	150	✓	260	240	✓	280	240	✓	430	240	✓
S 8⅓ ft of lot 3 & all	4		340	140		340	140	✓	340	210	✓	365	210	✓	560	210	✓
E 40 ft Lots 1 & 2 & E 40 ft of N 16⅔ ft of	3		290			290	40	✓	290	60	✓	315		✓	490	Exempt 60	✓
	5		260	150		260	150	✓	260	240	✓	300	240	✓	450	240	✓
	6		260			260		✓	260		✓	300		✓	450		✓
	7		260	180		260	180	✓	260	240	✓	300	270	✓	450	270	✓
	8		260			260		✓	260		✓	300		✓	450		✓
	9		260	120		260	120	✓	260	170	✓	300	170	✓	450	170	✓
	10		260			260		✓	260		✓	300		✓	450		✓
	11		260	170		260	170	✓	260	250	✓	300	250	✓	450	250	✓
	12		260			260		✓	260		✓	300		✓	450		✓
	13		260			260		✓	260		✓	300		✓	500		✓
	14		260			260		✓	260		✓	300		✓	500		✓
	15		260			260		✓	260		✓	300		✓	500		✓
	16		260			260		✓	260		✓	300		✓	500		✓
	17		260			260		✓	260	450	✓	300	600	✓	500	600	✓
	18		260			260		✓	260		✓	300		✓	500		✓
	19		260			260		✓	260		✓	300		✓	500		✓
	20		260			260		✓	260		✓	300		✓	500		✓
1922	(21)		300			300		✓	300		✓	(350)		—	—		—
1922 W 50 ft 21 to	22		300	260		300	260	✓	300	900	✓	930	600	✓	1400	620	✓
" W 45 ft of E 90 ft 21 to	23		390			390		✓	390		✓	640		✓	950		✓
" E 45 ft 21 to	24		840			840		✓	840		✓	600	600	✓	1900	620	✓
	25		720			720		✓	720		✓	900		✓	1100		✓
	26		330			330		✓	330		✓	450		✓	720		✓
	27		240	30		240	30	✓	240 gar		✓	290	220	✓	450	240	✓
S ½ N ½	28		210			210		✓	210		✓	260		✓	225 225		✓
	29		200			200		✓	200		✓	250	180	✓	450	390	✓
	30		200			200		✓	200		✓	250		✓	450		✓
	31		200			200		✓	200		✓	250		✓	400	80	✓
	32		200			200		✓	200		✓	250		✓	400		✓
	33		200	190		200	190	✓	200	260	✓	250	270	✓	400	270	✓
	34		200			200		✓	200		✓	250		✓	400		✓
	35		200	200		200	200	✓	200	300	✓	250	300	✓	400	300	✓
	36		200			200		✓	200		✓	250		✓	400		✓
	37		200			200		✓	200	190	✓	250	190	✓	400	190	✓
	38		200			200		✓	200		✓	250		✓	400		✓
	39		200	100		200	100	✓	200	150	✓	250	320	✓	400	320	✓
	40		200			200		✓	200		✓	250		✓	400		✓
	41		200	130		200	130	✓	200	190	✓	250	190	✓	400	190	✓
	42		200			200		✓	200		✓	250		✓	400		✓
	43		200	100		200	100	✓	200	140	✓	250	380	✓	400	380	✓
	44		200			200		✓	200		✓	250		✓	400		✓
	(45)		200			200		✓	200		✓	(250)	0	—	0		—
E 100 ft 45 &	46		200			200		✓	200		✓	350	450	✓	580	480	✓
	(47)		200			200		✓	200		✓	(250)	0	—	0		—
E 100 ft 47 &	48		260			260		✓	260		✓	400	450	✓	670	480	✓
W 40 ft 45 &	48											320	330	✓	540	330	✓

THE LAST NAME GIVEN IS THE ONE TO WHOM PROPERTY IS ASSESSED

NAME OF OWNER, At Noon on First Day in January, 1919	NAME OF OWNER, At Noon on First Day in January, 1920	NAME OF OWNER, At Noon on First Day in January, 1921	NAME OF OWNER, At Noon on First Day of January, 1922	NAME OF OWNER, At Noon on First Day of January, 1923
J.H. Bailey				
"		Emma J. Schweinberg	Emma Schweinsberg	
"		"	"	
Bird B. Payne	Bird Payne	B. Payne	Ada K. Griffin	Olof + Emma C. Nelson
"	"	"	"	"
Audrey Irwin				C.A. Batchelder
"				
Harry J. O'Neill		Harry J. Oneill		H.J. O'Neill
"		"		Inez Ericksonbeg Erick
Todd Stuart				" "
"				
Victor H. Ratliff				
"				
Luro G Coppard	Daniel M. Thomas		Emma F Damas	
"	"		"	
Luther C White			L C. White	
"			"	
Sarah F Felch		A. J. Hollister	Sam'l K Weir	
"		"	"	
"		"	A.J. Hollister	
"		"	"	
Sydney B Brown				D+L. Ranch C P + L W Ramsdell
"				" "
"				" "
Elizabeth H. Grenfell Est		A.L. Horton + J.F. Boyle	C E Cameron	Chas. E. Cameron
"		"		
"		"	J a Gordon	J. Gordon
"		"	J F Boyle	
Sarah F Felch		A. J. Hollister	Harry A Blake	
"		"	"	
"		"	"	
"		"	"	
E.A. Sheley		Emma Budelier	O.G. Dobbs	
"		"	"	
F.M. Cummings				
"				
J Jost	Joe Jost	Margaret Jost		
"	"	"		
S.J. Trowbridge	James A Watson	James A + Anna J Watson		Albin Mehner
"	"	"		"
Michael McBride				
"				
"				
"				
Teresa + J.D. Vietti				
"				
"				
"				

THE LAST VALUE GIVEN IS THE ASSESSED VALUE FOR THE PRESENT YEAR

DESCRIPTION OR BOUNDARY FOR ASSESSMENT	LOT	Block	Value of Real Estate 1919	Value of Improvements 1919	CHECK	Value of Real Estate 1920	Value of Improvements 1920	CHECK	Value of Real Estate 1921	Value of Improvements 1921	CHECK	Value of Real Estate 1922	Value of Improvements 1922	CHECK	Value of Real Estate 1923	Value of Improvements 1923	CHECK
	1	201	240			240		✓	240		✓	300		✗	540	230	✓
	2	201	200			200		✓	200		✓	250		✗	450		✓
	3		200	160		200	160	✓	200	250	✗	250	250	✗	400	250	✗
	4		200			200		✓	200		✗	250		✗	400		✗
	5		200			200		✗	200		✓	250	80	✗	400	560	✗
	6		200			200		✗	200		✗	250		✗	400		✓
	7		200			200		✓	200		✓	250		✓	400		✓
	8		200			200		✓	200		✓	250		✓	400		✗
	9		200			200		✗	200		✗	250		✗	400	480	✗
	10		200			200		✗	200		✗	250		✗	400		✗
	11		200			200		✓	200		✓	250		✓	400	310	✓
	12		200			200		✓	200		✓	250		✓	400		✓
	13		200	160		200	160	✗	200	240	✓	250	240	✓	400	240	✓
N9fr	14		70			70		✗	70		✓	85		✓	150		✓
S16fr	14		130	160		130	160	✗	130	245	✓	165	240	✗	250	240	✓
N17fr	15		135			135		✗	135		✓	170		✗	270		✓
S8fr	15		65	160		65	160	✗	65	245	✓	80	250	✗	130	250	✓
	16		200			200		✗	200		✓	250		✗	400		✓
	17		200			200		✓	200	550	✗	250	550	✗	400	550	✗
	18		200			200		✓	200		✗	250		✗	400		✗
	19		200			200		✓	200		✗	250	300	✗	450	480	✗
	20		200			200		✓	200		✗	250		✗	450		✗
	21		210			210		✓	210		✓	260		✗	450		✓
	22		240			240		✓	240		✓	290		✗	450		✓
	23		330			330		✓	330		✓	450		✗	720		✓
	24		720			720		✓	720		✓	900		✗	1100		✓
W.46 ft 25 to	25		720			720		✗	800		✗	350	460	✗	770	460	✗
	26		330			330		✗	400		✗	400	930	—	0		—
W.46ft of E 94ft 25 to E 48ft 25 to	27 28		240			240		✗	275		✗	550	460	✗	770	460	✗
	28		240			240		✗	250		✗	700		✗	1000		✗
	29		200			200		✗	225		✗	225		✗	360		✓
	30		200			200		✗	225		✗	225	750	✗	360	750	✗
	31		200			200		✗	225		✗	225		✗	270		✓
	32		200			200		✗	225		✗	225		✗	270		✓
	33		200	180		200	180	✗	225	270	✗	225	270	✗	270	270	✗
	34		200			200		✗	225		✗	225		✗	270		✓
	35		200			200		✗	225		✓	225		✓	270		✓
	36		200			200		✗	225		✓	225		✓	270		✓
	37		200	170		200	170	✗	225	250	✗	225	250	✗	270	270	✗
	38		200			200		✗	225		✗	225		✓	270		✓
	39		200	50		200	50	✗	225	80	✗	225	80	✗	270	80	✗
	40		200			200		✓	225		✗	225		✓	270		✓
	41		200			200		✓	225		✗	225		✓	270		✓
	42		200			200		✓	225		✗	225		✓	270		✓
	43		200			200		✓	225		✗	225		✓	270		✓
	44		200			200		✓	225		✗	225		✓	270		✓
	45		200			200		✓	225		✗	225		✓	270		✓
	46		200			200		✓	225		✗	225		✓	270		✓
	47		200			200		✓	225		✗	225		✓	320		✓
	48		260			260		✓	300		✗	300		✓	360		✗

THE LAST NAME GIVEN IS THE ONE TO WHOM PROPERTY IS ASSESSED

THE LAST VALUE GIVEN IS THE ASSESSED VALUE FOR THE PRESENT YEAR

NAME OF OWNER, At Noon on First Day in January, 1919	NAME OF OWNER, At Noon on First Day in January, 1920	NAME OF OWNER, At Noon on First Day in January, 1921	NAME OF OWNER, At Noon on First Day of January, 1922	NAME OF OWNER, At Noon on First Day of January, 1923	DESCRIPTION OR BOUNDARY FOR ASSESSMENT	LOT	Block	Value of Real Estate 1919	Value of Improvements 1919	CHECK	Value of Real Estate 1920	Value of Improvements 1920	CHECK	Value of Real Estate 1921	Value of Improvements 1921	CHECK	Value of Real Estate 1922	Value of Improvements 1922	CHECK	Value of Real Estate 1923	Value of Improvements 1923	CHECK
Steve G. Zolezzi						1	202	260			260		✓	300		✓	300		✗	360		✓
"						2	204	200			200		✓	275		✓	225		✓	320		✓
"						3		200			200		✓	225		✓	225		✓	270		✓
"						4		200			200		✓	225		✓	225		✓	270		✓
P. J. Sturr			Peter J. Sturr	Harold M. Leider		5		200			200		✗	225		✗	225	300	✗	270	320	✗
"			"	"		6		200			200		✗	225		✗	225		✗	270		✗
John S. Webster			Alma S. Leibey			7		200	10		200	10	✗	225	160	✗	225	270	✗	270	270	✗
"			"			8		200			200		✗	225		✗	225		✗	270		✗
Martin Loperena						9		200			200		✗	225		✗	225	300	✗	270	310	✗
"						10		200			200		✗	225		✗	225		✗	270		✗
Andres Loperena						11		200	150		200	150	✗	225	230	✓	225	310	✗	270	310	✗
"						12		200			200		✗	225		✓	225		✗	270		✗
Rilla B. Chenoweth						13		200			200		✗	225		✗	225		✗	270		✗
"						14		200			200		✗	225		✓	225		✗	270		✗
"						15		200			200		✗	225		✗	225		✗	270		✗
"						16		200			200		✗	225		✗	225		✗	270		✗
Johanna Raska						17		200			200		✗	225		✗	225		✗	270		✗
"						18		200			200		✗	225		✗	225		✗	270		✗
"						19		200			200		✗	225		✗	225		✗	360		✗
"						20		200			200		✗	225		✗	225		✗	360		✗
Juan Loperena						21		240	20		240	20	✗	250	20	✓	250	20	✗	360	20	✗
"						22		240			240		✗	275		✓	300		✗	360		✗
"						23		330	460		330	460	✗	400	680	✓	400	680	✗	720	680	✗
"						24		720			720		✗	800		✓	850		✗	1100		✗
Chas L Roberson				Chas L. Roberson		E 100 ft 25 ft	25	840	10		840	10	✗	1000	20	✓	1000		✗	2050	620	✗
"							26	390			390		✗	500		✗	550		✗	(720)		—
"							27	300	70		300	70	✗	350		✗	375		✗	(540)		—
"				Chas L. Roberson		W 40 ft 254 ft	28	270			270		✗	300	100	✗	325	200	✗	1000	50	✗
E Essenoff	Ferdinand Skawronsky			Elliott Edenoff		Essenoff	29	240	100		240	100	✗	275	140	✓	300	140	✗	540	140	✗
"	"			"			30	240			240		✗	275		✓	300		✗	540		✗
Martha J. Powlison							31	240	120		240	120	✗	275	170	✓	300	240	✗	400	240	✗
"							32	240			240		✗	275		✓	300		✗	400		✗
Anna L Harrison							33	240			240		✗	275		✓	300	270	✗	400	270	✗
"							34	240			240		✗	275		✓	300		✗	400		✗
Howard W Berkey				Thos B. Getz			35	240			240		✗	275		✓	300		✗	400	540	✗
"				"			36	240			240		✗	275		✓	300		✗	400		✗
S P Trim							37	225	170		225	170	✗	250	250	✗	275	350	✗	400	360	✗
"							38	225			225		✗	250		✗	275		✗	400		✗
Maria Matt							39	225			225		✗	250		✓	275		✗	400		✗
"							40	225			225		✗	250		✓	275		✗	400		✗
"			John L. Brett				41	225	90		225	90	✗	250	130	✗	275	390	✗	400	400	✗
"			"				42	225			225		✗	250		✗	275		✗	400		✗
Jane Goldring							43	225			225		✗	250		✓	275		✗	400		✗
"							44	225			225		✗	250		✓	275		✗	400		✗
Nettie A Bower							45	225			225		✗	250		✗	275		✗	400		✗
"							46	225			225		✗	250		✗	275		✗	400		✗
Maude L Kelly				James A. Keith			47	225			225		✗	250		✗	275		✗	450	380	✗
"				"			48	330			330		✗	400		✗	400		✗	540		✗

THE LAST NAME GIVEN IS THE ONE TO WHOM PROPERTY IS ASSESSED

NAME OF OWNER, At Noon on First Day in January, 1919	NAME OF OWNER, At Noon on First Day in January, 1920	NAME OF OWNER, At Noon on First Day in January, 1921	NAME OF OWNER, At Noon on First Day of January, 1922	NAME OF OWNER, At Noon on First Day of January, 1923
Grace B Lowerison				
John Kamer		Edi Dodley		
"		"		
W. S Slawson			Edward M Saron	Edw M Sargin
"			"	"
J W. Isbell				
"				
Austin + Grace B Cramer		Charles H. Urick Sr	C H Urick Jr	C. H. Urick
"		"	"	G. W. Boone
Geo H. Boone				"
"				
Joseph H. Blakely	J. H Blakely	Joseph H Blakely	J H. Blakely	
"	"	"	"	
Geo A Magoon	Elliott Esenoff			
"	"			
"	Geo A Magoon	Walter W. Eshelman		
"	"	"		
Paul L. Heimeberg			Paul Kennenberg	Paul L Hemeberg
"			"	"
Maryetta Magoon				R L Marsh
"				"
C A Fish		A. E. & J. S. Evans		A. E. Evans
"		"		"
W. J. Callaway	W. F. Gay			
"	M. H. Roberts	W. H. Troxel		
"	W. L. Thayer			
"		-		
Jennette + Nellie Birk	D R Fenner			
Lillie D Detmers	"	J. R. Fenner		
"		J. C. Florence	Lillie D Detmers	
May Belle Bishop		C. G. Willis	"	
"		"		
Frances R + Willis C Baker		Leo Lando		Julia Lando
"		"		"
Kasper Stahli			Wm A. Ryan	
"			"	
E. Price Noble		C. P. Noble		
"		"		
Napoleon Bourbonnie	Napoleon Bourbonnie			
"	"			
N E. Callaway	Harry E Callaway		N. E. & Lulu Farrar	
"	"		"	W. H. & Agnes E. Reed
W. J Callaway				Mary Orr
"				"
"		J Ruth Higgs West		
"		Elma L Chadd		
"		W. J Callaway		

THE LAST VALUE GIVEN IS THE ASSESSED VALUE FOR THE PRESENT YEAR

DESCRIPTION OR BOUNDARY FOR ASSESSMENT	LOT	Block	Value of Real Estate 1919	Value of Improvements 1919	CHECK	Value of Real Estate 1920	Value of Improvements 1920	CHECK	Value of Real Estate 1921	Value of Improvements 1921	CHECK	Value of Real Estate 1922	Value of Improvements 1922	CHECK	Value of Real Estate 1923	Value of Improvements 1923	CHECK
	1	203	330	250		330	250	✓	400	370	✓	400	370	✓	540	590	✓
	2	203	225			225		✓	250		✓	275		✓	450		✓
	3		225	180		225	180	✓	250	260	✓	275	280	✓	400	280	✓
	4		225			225		✓	250		✓	275		✓	400		✓
	5		225	150		225	150	✓	250	230	✓	275	230	✓	400	230	✓
	6		225			225		✓	250		✓	275		✓	400		✓
	7		225	250		225	250	✓	250	370	✓	275	370	✓	400	370	✓
	8		225			225		✓	250		✓	275		✓	400		✓
	9		225	190		225	190	✓	250	280	✓	275	300	✓	400	300	✓
	10		225			225		✓	250		✓	275		✓	400		✓
	11		225	180		225	180	✓	250	280	✓	275	310	✓	400	310	✓
	12		225			225		✓	250		✓	275		✓	400		✓
	13		240	200		240	200	✓	275	290	✓	300	320	✓	400	360	✓
	14		240			240		✓	275		✓	300		✓	400		✓
	15		240	230		240	230	✓	275	340	✓	300	340	✓	400	340	✓
	16		240			240		✓	275		✓	300		✓	400		✓
	17		240			240		✓	275		✓	300	520	✓	400	570	✓
	18		240			240		✓	275		✓	300		✓	400		✓
	19		240	200		240	200	✓	275	340	✓	300	340	✓	540	340	✓
	20		240			240		✓	275		✓	300		✓	540		✓
	21		270			270		✓	375		✓	325		✓	540	470	✓
	22		300			300		✓	375		✓	375		✓	540		✓
	23		390	170		390	170	✓	600	250	✓	600	250	✓	900	250	✓
	24		870			870		✓	1100		✓	1100		✓	1350		✓
E50 fr lot 25 to	(25)		900			830	350	✓	1050	530	✓	1050	530	✓	1880	530	✓
E50 fr of W90 fr 25 to	28		420			660	350	✓	840	530	✓	840	530	✓	1470	530	✓
W40 ft lot 25 to	28		330			460	350	✓	560	530	✓	560	530	✓	1000	530	✓
	(28)		300			000		-	000		-	000		-	—		-
N40 fr 29 to	(29) 30		260	190		260	190	✓	140		✓	160		✓	250		✓
E100 fr 29 to	30		260			260		✓	460	290	✓	540	290	✓	830	290	✓
	31		260	190		260	190	✓	300	290	✓	360	290	✓	400	290	✓
	32		260			260		✓	300		✓	360		✓	400		✓
	33		260	190		260	190	✓	300	280	✓	360	280	✓	400	470	✓
	34		260			260		✓	300		✓	360		✓	400		✓
	35		240	160		240	160	✓	270	240	✓	300	310	✓	400	310	✓
	36		240			240		✓	270		✓	308		✓	400		✓
	37		240	160		240	160	✓	270	240	✓	300	460	✓	400	470	✓
	38		240			240		✓	270		✓	300		✓	400		✓
	39		240			240		✓	270	300	✓	300	340	✓	400	340	✓
	40		240			240		✓	270		✓	300		✓	400		✓
	41		240	180		240	180	✓	270	260	✓	300	260	✓	400	280	✓
	42		240			240		✓	270		✓	300		✓	400		✓
W50 ft 43 +	(42) 43		240			240		✓	270		✓	300	50	✓	250	50	✓
E90 ft 43 +	44		240			240		✓	270		✓	300		✓	550	450	✓
	45		240			240		✓	270		✓	300	450	✓	400	800	✓
	46		240			240		✓	270		✓	300		✓	400		✓
W 40 ft lot 47 +	48		240			240		✓ (270)	165	300	✓	176	300	✓	240	300	✓
E 50 ft lot 47 +	48		360			360		✓ (450)	310	350	✓	325	350	✓	440	350	✓
W 50 ft of E 100 ft of 47 + 48									245	360	✓	256	360	✓	350	360	✓

E 90 ft only (Lawrence & Wallace corp. code)

THE LAST NAME GIVEN IS THE ONE TO WHOM PROPERTY IS ASSESSED

NAME OF OWNER, At Noon on First Day in January, 1919	NAME OF OWNER, At Noon on First Day in January, 1920	NAME OF OWNER, At Noon on First Day in January, 1921	NAME OF OWNER, At Noon on First Day of January, 1922	NAME OF OWNER, At Noon on First Day of January, 1923
W. J. Callaway		W. J. Calloway, E40		H. D. Brown W100 W. J. Callaway E40
"		" "		W. J. Callaway N20 ft
"		W. J. Callaway		H. D. Brown
"		"		H. D. Brown
"		H. D. Brown		"
"		Fannie L. Barber		"
"		"		
"		Jno. Nelson		
"		Jno. "		
H. E. Callaway	W. J. Callaway	E. Caroline Phelps		
"	"	"		
Margaret Wakefield			Henry G. Brohn	Henry Brohn
"			"	
John V. Brogle			Carolyn O Tuley	Mary F. Warner Warner
"			"	"
Carrie Hansen		Frank O Carlson		
"		"		
W. J. Callaway		Mary A. Regan		
"		"		
Esther A Kenney				
Ralph Granger		John Schwartz	Adella Heath W50'	
Margaret L Gilbert Bishop		Ida Homan	J. W. Mountclaus / Elmer W Curtman	
E. J. Homan		Chas R Reedon		
Charles M Burke		H. J. Osterloh		
Frank O Carlson		H. J. Osterloh		H. J. Osterloh
S. D. Lumber Co.		S. T. Weimer		
Margaret L Gilbert Bishop		"		
Mary M Cook	John C Cordrey		A. M. Kamon	
"	"		"	
L. S Rosenberger		S. L. Hamblin	Burton G. Hamblin Heirs 1/2	
"		"	Jas Byron Hamblin "	
Caroline Huber			Francis Lee Albert	
"			"	
Mrs. S. Anderson		Siegfried B Binds		
"		"		
P A Coffyard				
"				
Wm Rowe Sr.			Morton H Disney	
"			"	
Harry A Ferry				J. W. Cadwell J. W. Cadwell
"				" "
M Ethyl Taggart	Heber L Todd	Roy R. White	R L Starrett	
"	"	"	Roy R. White	H. S. Boust.
			Ray R White	
		W. J. Callaway		H. D. Brown

THE LAST VALUE GIVEN IS THE ASSESSED VALUE FOR THE PRESENT YEAR

DESCRIPTION OR BOUNDARY FOR ASSESSMENT	LOT	Block	Value of Real Estate 1919	Value of Improvements 1919	CHECK	Value of Real Estate 1920	Value of Improvements 1920	CHECK	Value of Real Estate 1921	Value of Improvements 1921	CHECK	Value of Real Estate 1922	Value of Improvements 1922	CHECK	Value of Real Estate 1923	Value of Improvements 1923	CHECK
1911 W100 ft E 140 ft Lot 1	1	204	360			360		Vac	350		✓	350		✓	450		✓
W100 ft of 1911 E140 ft N 20 ft Lot 2	2	204	240			240		✓	100	450	✓	170	460	✓	230	460	✓
E40 ft S 5 ft Lot 2									50		✓	50					
1911 N 20 ft of E 140 ft of Lot 2	3		240			240		✓	270	10	✓	270		✓	320		✓
	4		240			240		✓	270		✓	300		✓	360		✓
	5		240			240		✓	270	540	✓	300	540	✓	360	540	✓
	6		240			240		✓	270		✓	300		✓	360		✓
	7		240			240		✓	270	540	✓	300		✓	360	8pc 540	✓
	8		240			240		✓	270		✓	300		✓	360		✓
	9		240			240		✓	270	540	✓	300	540	✓	360	540	✓
	10		240			240		✓	270		✓	300		✓	360		✓
	11		240			240	300	✓	270	540	✓	300	540	✓	360	540	✓
	12		240			240		✓	270		✓	300		✓	360		✓
	13		240	240		240	240	✓	270	360	✓	300	360	✓	360	360	✓
	14		240			240		✓	270		✓	300		✓	360		✓
	15		260			260		✓	300		✓	350		✓	360	490	✓
	16		260			260		✓	300		✓	350		✓	360		✓
	17		260	270		260	270	✓	300	400	✓	350	400	✓	360	400	✓
	18		260			260		✓	300		✓	350		✓	400		✓
	19		260			260	350	✓	300	520	✓	350	520	✓	540	520	✓
	20		260			260		✓	300		✓	350		✓	540		✓
E 140 ft Lots 21 to W 50 ft " 21 ft	24		480	190		480	190	✓	670	280	✓	670	280	✓	1220	280	✓
E 50 ft of W 100 ft " 21 ft	24		1590	380		1590	500	✓	4030	980	✓	1220	330	✓	2200	560	✓
												810	450	✓	1750	460	✓
E 100 ft " 25 ft	26		1250			1250		✓	1430	20	✓	2250	150	✓	4300	470	✓
E 100 ft " 27 ft	28		600	60		600	60	✓	690	90	✓	950	130	✓	1400	130	✓
W 140 ft " 25 ft	28		550	180		550	180	✓	630	260	✓	910	260	✓	1560	260	✓
E 100 ft " 29 ft	30		420	60		420	60	✓	540	700	✓	800	100	✓	840	120	✓
W 40 ft " 29 ft	30		120	20		120	20	✓	160	20	✓	230	20	✓	240	20	✓
	31		270			270		✓	350	290	✓	400	290	✓	540	300	✓
	32		270			270		✓	350		✓	400		✓	540		✓
	33		260	140		260	140	✓	350	230	✓	400	230	✓	540	230	✓
	34		260			260		✓	350		✓	400		✓	500		✓
Und 1/2	35		260	140		260	140	✓	350	210	✓	400	1/2 360	✓	500	1/2 360	✓
"	36		260			260		✓	350		✓	400	1/2 80	✓	500	1/2 80	✓
	37		260	110		260	110	✓	350	160	✓	400	160	✓	500	160	✓
	38		260			260		✓	350		✓	400		✓	500		✓
	39		260	180		260	180	✓	350	270	✓	400	270	✓	450	270	✓
	40		260			260		✓	350		✓	400		✓	450		✓
	41		260	180		260	180	✓	350	270	✓	400	270	✓	450	270	✓
	42		260			260		✓	350		✓	400		✓	450		✓
	43		260			260		✓	350		✓	400	520	✓	450	520	✓
	44		260			260		✓	350		✓	400		✓	450		✓
	45		360			360		✓	350		✓	400		✓	450	490	✓
	46		360			360		✓	350		✓	400		✓	450		✓
W 40 ft of 47 + 48	47		360			360		✓	350		✓	250	180	✓	280	180	✓
W 40 ft of E 70 ft of 47 + 48	48		390			390		✓	500		✓	250	180	✓	270	180	✓
E 60 ft of 47 + 48												500	30	✓	580	30	✓
W 100 ft	2								210		✓	220		✓	300		✓

THE LAST NAME GIVEN IS THE ONE TO WHOM PROPERTY IS ASSESSED

NAME OF OWNER, At Noon on First Day in January, 1919	NAME OF OWNER, At Noon on First Day in January, 1920	NAME OF OWNER, At Noon on First Day in January, 1921	NAME OF OWNER, At Noon on First Day of January, 1922	NAME OF OWNER, At Noon on First Day of January, 1923
Pacific Building Co				
"		W. L. Ellis		
"		"		
"		"		
V. A. Schork	Ralph R. Essig			
"	"			
Fred Dixon			Bert McCafferty	Gleana S. Foulkrod
"			"	"
"			"	"
Ross P. Sorenson				
"				
Frank E Nordell		David W. & Ida I. Davis	D. W. & Ida I. Davis	
"			"	
Pacific Building Co		A. L. Hamblin		
"		"		
"				
Pacific Building Co		Marion F. Milleur		W. F. Milleur
"		"		"
F Vincent	Fred Vincent			
"	"			
"	"			
John H Kennedy				W. Pinard & Title Co
"				"
K L Gregg	Edgar A & Zena Wilson	J W Bowen		
"	"	"		
Emma French	Susie Smith			W. F. Stewart W. F. Stewart
"	"			" "
Arthur C Hagey			Edward W. & Emma L. Newman	
Harry J Dilley			Harry Dilley	Edw. W. Newman & Emma L. Newman
"			"	" "
"			"	" "
Edward W. Newman		E. W. Newman	Edward W. Newman	
"		"	"	
"		"	"	
"		"	"	
Hattie Newman			John Kaiser	
"			"	
J. B. Azdell				
"				
Hattie Newman	F. W. Byars			
"	"			
"	Natalia Thompson	Natalia N. Thompson	Natalie N. Thompson	A. W. Henck W. H. Henck
"	"	"	"	" "
Isabel F. Berger				
"				
Hattie Newman			Alfred G. Beere	
"				
"	Emma Carson		Edward W. Newman	
"	"			
Mattie Demorest		Mrs. John Dieck	John Dieck	
"		"	"	
Hattie Newman				Chas. A. Black
"				"
167 Sydney B Brown				Edw. W. Newman & Emma L. Newman
"				" "

THE LAST VALUE GIVEN IS THE ASSESSED VALUE FOR THE PRESENT YEAR

DESCRIPTION OR BOUNDARY FOR ASSESSMENT	LOT	Block	Value of Real Estate 1919	Value of Improvements 1919	CHECK	Value of Real Estate 1920	Value of Improvements 1920	CHECK	Value of Real Estate 1921	Value of Improvements 1921	CHECK	Value of Real Estate 1922	Value of Improvements 1922	CHECK	Value of Real Estate 1923	Value of Improvements 1923	CHECK
	1	205	360			360		X	500	455	X	500		✓	630		✓
N 15 fr	2		160			160		X	215		✓	240	450	✓	300	460	✓
S 10 fr	2		100	240		100	240	X	135		✓	160		✓	200		✓
all	3		260			260		X	350	350	✓	400	380	✓	450	380	✓
N 5 fr	4		50			50		X	65		✓	75		✓	90		✓
S 20 fr	4		210	200		210	200	X	285	300	X	325	300	✓	360	300	X
N 20 fr	5		210			210		✓	285		X	325		✓	360		✓
S 5 fr	5		50			50		✓	65		✓	75		✓	90		✓
all	6		260	200		260	200	✓	350	300	✓	400	300	✓	450	300	✓
N 10 fr	7		100			100		✓	135		✓	160		✓	180		✓
S 15 fr	7		160	200		160	200	✓	215	295	X	240	300	✓	270	300	✓
all	8		260			260		✓	350		X	400		✓	450		✓
	9		260	190		260	190	X	350	285	X	400	310	✓	450	310	X
N 15 fr	10		160			160		✓	215		X	240		✓	270		✓
S 10 fr	10		100			100		X	135		✓	160		✓	180		✓
all	11		260	190		260	190	X	350	300	✓	400	310	✓	500	310	✓
N 5 fr	12		50			50		X	65		X	75		✓	100		✓
S 20 fr	12		210	170		210	170	X	285	250	✓	325	250	✓	400	250	✓
N 20 fr	13		210			210		X	285		X	325		✓	400		✓
✓ S 5 fr	13		50			50		X	65		X	75		✓	100		✓
✓	14		260	170		260	170	X	350	250	X	400	270	✓	500	450	✓
✓ N 10 fr	15		100			100		X	135		X	160		✓	200		✓
S 15 fr	15		160	180		160	180	X	215	250	X	240	250	✓	300	450	✓
	16		260			260		X	350		X	400		✓	540		✓
	17		270	260		270	260	X	350	400	X	400	400	✓	540	400	✓
	18		270			270		X	350		X	400		✓	540		✓
	19		270			270		X	350		✓	400		✓	540		✓
	20		270			270		X	350		✓	400		✓	540		✓
E. 35 fr Lots 21 to	24		550			550		X	600		✓	800		X	2000		✓
E 35 fr of W 70 fr " 21 to	24		570			570		X	630		✓	850		✓	2000		✓
W 35 fr of E 70 fr " 21 to	24		550			550		X	600		✓	800		X	1900		✓
W 35 fr " 21 to	24		840			840		X	925		✓	1250		✓	3000		✓
	25		1200			1200		X	1400		X	2500		✓	5400	600	✓
	26		570			570		X	800		X	1000		✓	2700	300	✓
	27		510			510		X	550		X	900		✓	1600		✓
	28		450			450		X	500		X	800		✓	900		✓
	29		360			360		X	450		✓	600	540	✓	670	780	✓
	30		300			300		X	450		✓	600		✓	670		✓
	31		300			300		X	450		✓	600		✓	670		✓
	32		300			300		X	450		✓	600		✓	670		✓
	33		300			300		X	450		✓	500		✓	580		✓
	34		300			300		X	450		✓	500		✓	580		✓
	35		300			300		X	450		X	500		✓	580	580	✓
	36		300			300		X	450		X	500		✓	580		✓
	37		270	310		270	310	X	400	460	✓	450	690	X	580	800	✓
	38		270			270		X	350		X	450		X	540		X
	39		270			270		X	350		✓	400	600	X	540	600	X
	40		270			270		X	350		✓	400		X	540		X
	41		270			270		X	350		✓	400		X	540	630	X
	42		270			270		X	350		✓	400		X	540		X
	43		270	220		270	220	X	350	330	✓	400	330	X	540	360	X
	44		270			270		X	350		X	400		X	540		X
	45		270			270		X	350		✓	400		X	540	1580	X
	46		270			270		X	350		✓	400		X	540		X
	47		270			270		X	350		✓	500		X	630		X
	48		360			360			500			500			630		

THE LAST NAME GIVEN IS THE ONE TO WHOM PROPERTY IS ASSESSED

THE LAST VALUE GIVEN IS THE ASSESSED VALUE FOR THE PRESENT YEAR

NAME OF OWNER, At Noon on First Day in January, 1919	NAME OF OWNER, At Noon on First Day in January, 1920	NAME OF OWNER, At Noon on First Day in January, 1921	NAME OF OWNER, At Noon on First Day of January, 1922	NAME OF OWNER, At Noon on First Day of January, 1923	DESCRIPTION OR BOUNDARY FOR ASSESSMENT	LOT	Block	Value of Real Estate 1919	Value of Improvements 1919	CHECK	Value of Real Estate 1920	Value of Improvements 1920	CHECK	Value of Real Estate 1921	Value of Improvements 1921	CHECK	Value of Real Estate 1922	Value of Improvements 1922	CHECK	Value of Real Estate 1923	Value of Improvements 1923	CHECK
Luther C White			L.C. White			1	206	360	90		360	90	✓	500	140	✓	530	140	✓	670	140	✓
"			"			2	206	270			270		✓	350		✓	400		✓	580		✓
Harry Fisher				Balboa Investment Co		3		270			270		✓	350		✓	400		✓	540		✓
"				"		4		270			270		✓	350		✓	400		✓	540		✓
"				"		5		270			270		✓	350		✓	400		✓	540		✓
"				"		6		270			270		✓	350		✓	400		✓	540		✓
"				Balboa Inv Co N.20'		N 55ft 7		270			270		✓	350		✓	400		✓	430 110		✓
"				"		8		270			270		✓	350		✓	400		✓	540		✓
"				"		9		270			270		✓	350		✓	400		✓	540		✓
"				"		10		270			270		✓	350		✓	400		✓	540		✓
"				Bertha K. Graham		11		270			270		✓	350		✓	450		✓	540		✓
"				"		12		270			270		✓	400		✓	450		✓	540		✓
"				"		13		300			300		✓	450		✓	500		✓	580		✓
"				"		14		300			300		✓	450		✓	500		✓	580		✓
"				Balboa Bond Loan Co		15		300			300		✓	450		✓	500		✓	580		✓
"				"		16		300			300		✓	450		✓	500		✓	580		✓
Margaret L. Ridgway	Alfred C. Knight	Herbert Rose				17		300			300	300	✓	450	460	✓	600	460	✓	670	460	✓
"	"					18		300			300		✓	450		✓	600		✓	670		✓
Susan S Pollock		Orno E. Tyler				19		300			300		✓	450	550	✓	600	550	✓	670	550	✓
"		"				20		360			360		✓	450		✓	600		✓	670		✓
Mrs. J.A. Wales						21		480			480		✓	500		✓	900		—	0		
"						22		540			540		✓	700		✓	1000		—	0		
"			H.A. Bergen	Getz 2nd Grant		23		600			600		✓	900		✓	1800		✓	4000	90	✓
"			Edward W. Newman		E 50ft 21 to W 90ft 21 to	24		1380			1380		✓	1600		✓	3500		✓	10000 LL Stranahan 2nd 4000		✓
Stevens + Hartley						25		2190	1210		2190	1200	✓	2400	1800	✓	5000	1800	✓	12000	1800	✓
"						26		1110			1110		✓	1200		✓	3000		✓	6000		✓
D C Cunha			D.C. Cunha			27		840	110		840	110	✓	1000	160	✓	2500	160	✓	2700	160	✓
"			"			28		780			780		✓	800		✓	1500		✓	1800		✓
Samuel Waechter			"			29		600			600		✓	700		✓	1000		✓	900		✓
"			"			30		600			600		✓	600		✓	800		✓	900		✓
Edward W. Newman		D. Olsen	Danil Olsen			31		540			540	100	✓	600	460	✓	800	460	✓	800	460	✓
"		"	"			32		540			540		✓	600		✓	800		✓	800		✓
Phebe F.W. Parker			Ernest Blakeslee			33		480			480		✓	540		✓	700	570	✓	760	380	✓
"			"			34		480			480		✓	540		✓	700		✓	760		✓
Karen M. Nelsen			Karen M. Nelsen			35		420			420		✓	540		✓	700	450	✓	760	460	✓
"			O.J. Dean S½ N½		S½ N½	36		420			420		✓	540	460	✓	550	460	✓	380		✓
"			"			37		360			360		✓	540		✓	600		✓	720	460	✓
Edward W Newman	J.G. Spaggardh					38		360			360	300	✓	540	450	✓	600	450	✓	720	450	✓
"	"					39		330			330		✓	450		✓	500		✓	720		✓
Margaret L Hawkins	M.L. Hawkins			Pac Wood T Prod Co		40		330	170		330	170	✓	450	250	✓	500	250	✓	630	250	✓
"	"			"		41		330			330		✓	450		✓	500		✓	630		✓
Lute A. Bowman				F. Skawronsky Skawronsky		42		330			330		✓	450		✓	500		✓	630	660	✓
"				"		43		330			330		✓	450		✓	500		✓	630		✓
"				"		44		330			330		✓	450		✓	500		✓	630		✓
"				"		45		330			330		✓	450		✓	500		✓	630	750	✓
"				"		46		330			330		✓	450		✓	500		✓	630		✓
Joel G. Shaw			H.D. Shawson			47		390			390		✓	450		✓	550	450	✓	670	810	✓
"			"			48		510			510		✓	600		✓	700		✓	720		✓

THE LAST NAME GIVEN IS THE ONE TO WHOM PROPERTY IS ASSESSED

NAME OF OWNER, At Noon on First Day in January, 1919	NAME OF OWNER, At Noon on First Day in January, 1920	NAME OF OWNER, At Noon on First Day in January, 1921	NAME OF OWNER, At Noon on First Day of January, 1922	NAME OF OWNER, At Noon on First Day of January, 1923
Minnie Cameron	Minnie R. Cameron	Minnie Cameron	Minnie R Cameron	
"	"	"	"	
J.J. Holbert	John J. Holbert			J. J. Holbert
"	"			"
Geo Lacko				Geo + Annie Lacko
"				"
Andrew W. Coil				Walter L. Giles
"				"
Leah L Shuedy				Klicka Bros Inc
"				" "
John K. S. De Nike		A. H. Biewener Jr.	Klicka Bros. Co	"
"		"	"	"
Minnie Cameron	Minnie R Cameron	Minnie Cameron	"	"
"	"	"	"	"
Dora C. Fisher			"	"
"			"	"
Ethel N. Perrin	W C Perrin	Ethel N. Perrin		
"	"	"		
Corinne B Kingsfield			E C South	
"			"	
Howard H Johnson				Miller Brothers
Harold Blackmore				
Mary J Shaw			E C Wills	
Sterno Hartley				
"				
"				
Wm L Tibbals			Dixie Lumber & Sup Co	
"			"	
Mrs J E Smith				
"				
Clara Williams				Dixie Lumber & Supply Co
"				" "
James O Conway				Klicka Bros Co
"				" "
"				" "
"				" "
Charles H. Drown		Edwin Giddings	Edwin Giddings Est	Archie C. Norman
James B. O'Shea			"	"
"				
"				
"				
John Kamer			Mrs E. L. Brown	Emma L. Brown
"				
"			O.P. Lottie J Benefiel	O.P. Benfiel
"			Bertha Kamer Jones	Bertha K. Jones

THE LAST VALUE GIVEN IS THE ASSESSED VALUE FOR THE PRESENT YEAR

DESCRIPTION OR BOUNDARY FOR ASSESSMENT	LOT	Block	Value of Real Estate 1919	Value of Improvements 1919	CHECK	Value of Real Estate 1920	Value of Improvements 1920	CHECK	Value of Real Estate 1921	Value of Improvements 1921	CHECK	Value of Real Estate 1922	Value of Improvements 1922	CHECK	Value of Real Estate 1923	Value of Improvements 1923	CHECK
	1	207	510			510		✓	600		✓	600		✓	720		✓
	2	207	390			390		✓	450		✓	450		✓	670		✓
	3		330			330		✓	450		✓	450		✓	630		✓
	4		330			330		✓	450		✓	450		✓	630		✓
	5		330			330		✓	450		✓	450		✓	630		✓
	6		330			330		✓	450		✓	450		✓	630		✓
	7		330			330		✓	450		✓	450	370	✓	630	600	✓
	8		330			330		✓	450		✓	450		✓	630		✓
	9		330			330		✓	450		✓	450		✓	630		✓
	10		330			330		✓	450		✓	450		✓	720		✓
	11		360			360		✓	540		✓	540		✓	720		✓
	12		360			360		✓	540		✓	540		✓	720		✓
	13		420			420		✓	540		✓	540		✓	760		✓
	14		420			420		✓	540		✓	540		✓	760		✓
	15		480			480		✓	540		✓	540		✓	760	720	✓
	16		480			480		✓	540		✓	540		✓	760		✓
	17		540			540		✓	600		✓	600		✓	800		✓
	18		540			540		✓	600		✓	600		✓	800		✓
	19		600			600		✓	600		✓	700	450	✓	900	450	✓
	20		600			600		✓	700		✓	900		✓	900		✓
W 60 ft lots 21 to	24		2620	50		2620	Oil Sta. LL 160	✓	2780	Oil Sta LL (160) #3356	✓	3340	Oil Sta 460	✓	12500	Oil Sta 400	✓
W 40 ft of 60 ft of 21 to	24		1230	10		1230	10	✓	1310	50	✓	1580	70	✓	5000	NW	✓
E 40 ft 21 to	24		1230			1230		✓	1310		✓	1580		✓	5000	Antone Theatre	✓
	25		1440	340		1440	330	✓	1800	500	✓	2000		✓	6300	1960	✓
	26		660			660		✓	900		✓	1000	560	✓	2700	560	✓
	27		540			540		✓	800		✓	900		✓	1350		✓
	28		480			480		✓	600		✓	700		✓	900		✓
	29		360			360		✓	500		✓	500	300	✓	670	300	✓
	30		270			270		✓	450		✓	450		✓	670		✓
	31		260			260		✓	450		✓	450		✓	540		✓
	32		260			260		✓	450		✓	450		✓	540		✓
	33		260			260		✓	450		✓	450		✓	500		✓
	34		260			260		✓	450		✓	450		✓	500		✓
	35		260			260		✓	450		✓	450		✓	450		✓
	36		260			260		✓	450		✓	450		✓	450		✓
	37		240			240		✓	400		✓	400		✓	400		✓
	38		240			240		✓	350		✓	350		✓	400		✓
	39		240			240		✓	350		✓	350		✓	400	250	✓
	40		240			240		✓	350		✓	350		✓	400		✓
	41		240			240		✓	350		✓	350		✓	400		✓
	42		240			240		✓	350		✓	350		✓	400		✓
	43		240			240		✓	350		✓	350		✓	400		✓
	44		240			240		✓	350		✓	350		✓	400		✓
	(45)		240			240		✓	350		✓	(350)		—	0		—
E 100 ft 45 +	46		240			240		✓	350	2 ✓ 540	✓	500	550	✓	620	550	✓
	(47)		240			240		✓	350		✓	(350)		—	0		—
E 100 ft 47 +	48		360			360		✓	500		✓	650	520	✓	930	820	✓
W 40 ft 45 +	48											400	470	✓	470	470	✓

THE LAST NAME GIVEN IS THE ONE TO WHOM PROPERTY IS ASSESSED

THE LAST VALUE GIVEN IS THE ASSESSED VALUE FOR THE PRESENT YEAR

NAME OF OWNER, At Noon on First Day in January, 1919	NAME OF OWNER, At Noon on First Day in January, 1920	NAME OF OWNER, At Noon on First Day in January, 1921	NAME OF OWNER, At Noon on First Day of January, 1922	NAME OF OWNER, At Noon on First Day of January, 1923	DESCRIPTION OR BOUNDARY FOR ASSESSMENT	LOT	Block	Value of Real Estate 1919	Value of Improvements 1919	CHECK	Value of Real Estate 1920	Value of Improvements 1920	CHECK	Value of Real Estate 1921	Value of Improvements 1921	CHECK	Value of Real Estate 1922	Value of Improvements 1922	CHECK	Value of Real Estate 1923	Value of Improvements 1923	CHECK
Louise Gay Pajon				Ira Carpenter		1	208	330			330			500			500			720		
"				"		2	208	240			240			350			350			540		
J. Edwin Arnold						3		240			240			350			350			400		
"						4		240			240			350			350			400		
Anna E. Brown						5		240	80		240	80		350	110		350	110		400	110	
"						6		240			240			350			350			400		
Oletha R. Butler						7		240			240			350			350			400		
"						8		240			240			350			350			400		
Augusta Prouty				A. Prouty		9		240			240			350			350			400		
"				"		10		240			240			350			350			400		
Ora A M Sloane	Ora M. Draper					11		240			240			350			350			400		
"	"					12		240			240			400			400			400		
John Mapson		John Mapson.		J. H. Bjornstad		13		260			260			450			450			450		
"		"		"		14		260			260			450			450			450		
Dixie Lumber & Supply Co		Dixie Lumber Co.	Dixie Lumber Sup. Co			15		260			260			450			450			500		
"		"	"			16		260			260			450			450			500		
"		"	"			17		260	80		260	80		460	120		450	330		540	330	
"		"	"			18		260			260			450			450			540		
"		"	"			19		270			270			450			450			630		
"		"	"			20		360			360			500			500			630		
H. D. Fisher			Southern Service Co			21		450			450			600			700			720		
"			"			22		510			510			700			800			800		
"			"			23		630			630	BB 75		800	BB M.E. 95		900	B.B. M.E. 95		1800	B.B. M.E. 95	
"		W. L. Fisher	"			24		1410			1410	M.E.		1600			1800			4500		
Merrit Baking Co		L. P. Valentine				25		1290			1290			1400			1400			2700		
"		"				26		570			570			700	1400 1140		700	2040		1350	2040	
"		"				27		480			480			600	Imp		600			800		
"		"				28		420			420			500			500			720		
Bessie E Miller	E. J. Miller		Bessie E. Miller			29		300			300			450			450			540	450	
"	"					30		270			270			400			400			540		
Walter J Myers			Andrew J. Finell	Louis Schoettle Seattle		31		240	30		240	30		350	40		350	220		450	220	
"			"	"		32		240			240			350			350			450		
Anna Lewis Selmser			Edward W Newman	William Hammer		33		240			240			350			350			400		
"			"	"		34		240			240			350			350			400		
Leah L Shuey	John M Jones	Mary J. Metcalf		C Edward Cox		35		240	80		240	80		350	120		350	120		400	130	
"	"	"		"		36		240			240			350			350			400		
W. F Hollenbeck		Victor Whitaker				37		225			225			325			325	610		400	610	
"		"				38		225			225			300			300			400		
"		Wm. J. Hollenbeck		W. F. Hollenbeck		39		225	30		225	30		300	50		300	50		400	50	
"		"		"		40		225	40		225	40		300	60		300	60		400	60	
Warmington & Smith		Edwin W. J. Warmington & Elizabeth M. Smith		E. M. Smith Elizabeth M. Smith		41		225			225			300			300			400		
"		"		"		42		225			225			300			300			400		
H. B. Gregerson		A. E. Pelfrey	James A Cairns			43		225	150		225	150		300	220		300	220		400	450	
"		"	"			44		225			225			300			300			400		
O. G. Ritchhart						45		225	140		225	140		300	210		300	210		400	210	
"						46		225			225			300			300			400		
Fred J. Peyton			Charles Vogelius			47		225			225			300			300	300		450	310	
"			"			48		320			320			450			450			630		

THE LAST NAME GIVEN IS THE ONE TO WHOM PROPERTY IS ASSESSED

NAME OF OWNER, At Noon on First Day in January, 1919	NAME OF OWNER, At Noon on First Day in January, 1920	NAME OF OWNER, At Noon on First Day in January, 1921	NAME OF OWNER, At Noon on First Day of January, 1922	NAME OF OWNER, At Noon on First Day of January, 1923
D C Cunha		William Cine		A L Davis
"		"		"
Bertha Thomas	H R Mitchell			
"	"			
D C Cunha	John L. Harris		J L Harris	
"	"		"	
Virginia A Tower				Est Virginia A Tower
"				"
D C Cunha		Isaac P. Blade	Clarence Gadow Jogel	
"		"	"	
Chas Kranich	Careta L Robinson	J. J. Galyon		James J. Galyon
"	"	"		"
Jos S & Mary J Simmons	Lucy M Brown			
"	"			
L A C Chase	Margaret Mary Pumphrey	J. F. Heimbeck		Julius F. Heimbeck
"	"	"		"
Margaret O'Connell		Maria Landsrud	Maria Landsrud	M. Landsrud
"		"	"	"
Peter & Eliza A Simon				Eliza A. Simon
"				"
J H Mathews		R J Forgy	Ralph J Forgy	
"		"	"	
V A & Sarah Bushart	Floyd M Heffner			F M Heffner
"	"			"
G O Upham		Anna Stehr		
"				
Walter Finch		D. C. Cunha W50 ft	Peter H Cappel E40	
D C Cunha		" " Elsie N Loomis E50 W100	Julia C Sandford W50	
Emma Carson		alta Gettow W348		
D C Cunha			Mrs I Anderson E36	Mabel B Chilcott
D C Cunha				
"				
J G Smart		James G Smart		
"		"		
James H. Dougherty	W J & Wm Smith	N J Smith		Wm J Smith
"	"	"		"
Anton E. Jensen	Mrs E J. Marsh	Estella Marsh	Florence A. Richardson	Georgia D. Richardson
"	"	"		Florence A. Richardson
E S Belcher Est	Edwin S Belcher Est			
"	"			
D C Cunha		W. N. Jenney		Wm A. Jenney
"		"		"
Wm A. Kerr	W A Kerr			
"	"			
D C Cunha	L H Morrison			
"	"			
Katherine F Zeigler		Dorothy G Gordon		Eugene Dann
"		"		"
D C Cunha				
"				

THE LAST VALUE GIVEN IS THE ASSESSED VALUE FOR THE PRESENT YEAR

DESCRIPTION OR BOUNDARY FOR ASSESSMENT	LOT	Block	Value of Real Estate 1919	Value of Improvements 1919	CHECK	Value of Real Estate 1920	Value of Improvements 1920	CHECK	Value of Real Estate 1921	Value of Improvements 1921	CHECK	Value of Real Estate 1922	Value of Improvements 1922	CHECK	Value of Real Estate 1923	Value of Improvements 1923	CHECK
	1	209	300			300			450			450			630		
	2	209	225			225			300			300			450		
	3		225	180		225	180		300	270		300	270		400	270	
N ½	4		115			115			150			150			200		
S ½	4		115			115	250		150	380		150	380		200	380	
	5		225			225			300			300			400		
	6		225	150		225	150		300	220		300	220		400	240	
N ½	7		115			115			150			150			200		
S ½	7		115			115	300		150	460		150	460		200	460	
	8		225			225			300			300			400		
	9		225	150		225	180		300	270		300	270		400	270	
N ½	10		115			115			150			150			200		
S ½	10		115	170		115	170		150	250		150	250		200	250	
	11		225			225			300			300			400		
	12		225	150		225	160		300	240		300	240		400	240	
N ½	13		115			115			150			150			200		
S ½	13		115	150		115	150		150	220		150	220		200	220	
	14		240			240			350			350			400		
	15		240	150		240	150		350	230		350	230		400	230	
N ½	16		120			120			175			175			200		
S ½	16		120	150		120	150		175	250		175	250		200	240	
	17		240			240			350			350			450		
	18		240	160		240	160		350	240		350	240		450	240	
N ½	19		135			135			175			175			270		
S ½	19		135	150		135	170		175	240		175	240		270	240	
	20		300			300			400			400			540		
E 40 ft (635 ft) Lot 21 to 24 W 50 ft of 21 to 24	24		160			160			240 / 680 / 1265	675		680 / 1265	700		1150 / 2100	700	
E 50 ft of W 105 ft of 100 ft 21 to 24	24		1820			1820	2710		1015	1675		1015	700		1700	700	
E ½ W 348 ft 25 to 28	28		1440			1440			1530 (80 M²)	660		1530	(60 M²)		2100	750	
E 36 ft of W ½ W 70 ft " 25 to 28	28		960			960	1020		500 / 540	550		500 / 520	550		700	550	
	29		270			270			350			350			540		
	30		240			240			300			300			540		
	31		240	210		240	210		300	310		300	310		450	310	
	32		240			240			300			300			450		
	33		240	230		240	230		300	340		300	340		400	340	
	34		240			240			300			300			400		
Und ½	35		240	210		240	210		300	310		300	310		400	300 ½	
"	36		240			240			275			275			400	½	
	37		225	220		225	220		275	340		275	340		400	340	
	38		225			225			275			275			400		
	39		225			225	300		275	480		275	480		400	480	
	40		225			225			275			275			400		
	41		225	210		225	210		275	310		275	310		400	310	
	42		225			225			275			275			400		
	43		225			225	300		275	470		275	470		400	470	
	44		225			225			275			275			400		
	45		225	210		225	210		275	310		275	310		400	310	
	46		225			225			275			275			400		
	47		225			225			275			275			450		
	48		300			300			375			375			580		

THE LAST NAME GIVEN IS THE ONE TO WHOM PROPERTY IS ASSESSED

NAME OF OWNER, At Noon on First Day In January, 1919	NAME OF OWNER, At Noon on First Day In January, 1920	NAME OF OWNER, At Noon on First Day in January, 1921	NAME OF OWNER, At Noon on First Day of January, 1922	NAME OF OWNER, At Noon on First Day of January, 1923
R C Townsend			Robert C. Townsend	
"			Frank A. Morton	F A Morton
"			"	"
Bessie E Miller	E. J. Miller		E. J. Miller N½	Chas Nelson Nelson
"	"		Bessie E. Miller S½	Bessie E. Miller N½ S½
"	"		"	" all
F. H. McIntyre				F.H. Mc "Intyre N½ S½
"				
"				
"				
"				
"				
"				
"				Harry N Linkenheld
"				
Letha O W. Cordrey				Eugene Dawn Dawn
"				"
H E Kinyon				
"				
F. S. Banks		TAX DEED	Edwin Clark	Geneva B. Downing
N M. Fillmore				
"				So. Cal. Baptist Conv. a Corp
May I. Brockmeier ½			C. J. Morgard	Geo A. Zimmer Zimmer
Geo J. Magley Est ½			"	" "
			"	Thos L. Sloan Thos L. Sloan
Edna P Henry + Mabelle E Van Allen	Mabelle Ellen Van Allen + Edna P. Henry	Pearl O'Neill	Thomas O'Neill	" "
"	"	"	"	
A. H. Kayser				
"				
J. O. Henry				
"				
A. Michie	Alexander Michie			
"	"			
Mary Eichenjer		Kurt Fabyan	Nina Lowe	
John F "Sams		"	R. E. Cass	
"				
Julia A Cass			Jessie G Blossom	
"			"	
Marion R. Yeunkin				
"				

THE LAST VALUE GIVEN IS THE ASSESSED VALUE FOR THE PRESENT YEAR

DESCRIPTION OR BOUNDARY FOR ASSESSMENT	LOT	Block	Value of Real Estate 1919	Value of Improvements 1919	CHECK	Value of Real Estate 1920	Value of Improvements 1920	CHECK	Value of Real Estate 1921	Value of Improvements 1921	CHECK	Value of Real Estate 1922	Value of Improvements 1922	CHECK	Value of Real Estate 1923	Value of Improvements 1923	CHECK
	1	210	300	80		300	80		375	110		375			540		
	2	210	225			225			275			275			450		
	3		225			225			275			275	310		400	300	
	4		225			225			275			275			400		
	5		225			225			275			275	180		400	180	
N½	6		225			225			275			140			210		
S½												135			190		
all	7		225			225			275			275			400	300	
N5ft															80		
S20ft	8		225			225			275			275			320		
	9		225			225			275			275			400		
	10		225			225			275			275			400		
	11		225			225			275			275			400		
	12		225			225			275			275			400		
	13		240			240			300			300			400		
	14		240			240			300			300			400		
	15		240			240			300			300			400		
	16		240			240			300			300			460		
	17		240			240			300			300			460		
	18		240	100		240	100		300	160		300	150		460	150	
	19		240			240			300			300			500		
	20		270	80		270	80		350	120		350	120		500	120	
	21		360			360			400			400			630		
	22		390			390			450	add'n		1922 450	220		720	310	
	23		480			480			500			500			1350		
	24		1050			1050			1100			1100			1800		
	25		990			990			1000			1000			1350		
	26		480			480			500			500			900		
	27		360			360			400			400			540		
	28		330			330			350			350			450		
all 1922 Und ⅔ Und ⅓	29		240			240			300	M T B Und ½		300	550		400	550	
	30		240			240			300	" ½		300			400		
	31		225			225			275			275			360	630	
	32		225			225			275			275			360		
	33		225			225			275			275	480		320	700	
	34		225			225			275			275			320		
	35		225			225			275			275			320		
	36		225			225			275			275			320		
	37		225	120		225	120		250	180		250	190		320	190	
	38		225			225			250			250			320		
	39		225	30		225	30		250	40		250	190		320	190	
	40		225			225			250			250			320		
	41		225	30		225	30		250	50		250	120		320	120	
	42		225			225			250			250			320		
	43		225	30		225	30		250	40		250	60		320	60	
	44		225			225			250			250			320		
	45		225			225			250			250			320	270	
	46		225			225			250			250			320		
	47		225			225			250			250			360		
	48		290			290			300			300			400		

THE LAST NAME GIVEN IS THE ONE TO WHOM PROPERTY IS ASSESSED

NAME OF OWNER, At Noon on First Day in January, 1919	NAME OF OWNER, At Noon on First Day in January, 1920	NAME OF OWNER, At Noon on First Day in January, 1921	NAME OF OWNER, At Noon on First Day of January, 1922	NAME OF OWNER, At Noon on First Day of January, 1923
Charles Ator		Charles J. Ator	Edna Weaver King and Madeline Weaver	Edna Weaver King and Madeline E. Weaver
"		"	"	"
"		"	"	"
"		"	"	"
Morton B. Coard	W.H. Kavagy			
"	"			
"	"			
Archie D. Cole				
J.M. Rogers Westerfield	Roger Westerfield	J.J. Westerfield	John J. Westerfield	J.J. Westerfield and R. Westerfield
"	"	"	"	"
Frank P. Kirlin				
"				
Mary Sloane				
"				
Thomas O'Neill		Pearl O'Neill	J.M. de Roulhac	Jean M. de Roulhac
"		Louise " Powell	Emma Eastman + J.W. Adams	M.H. Eastman + J.W. Adams
Harry Stewart			"	"
"				
Chas L + Fannie H. Burns	Chas L. Burns	O.B. Grenfell		
"	"	"		
Pearl Schatzel				Alfred J. Pearl Schatzel
"				"
Mary K. Schatzel				
"				
Frank & Seaver East		Union Trust Co of San Diego Trs		F.S. Houston F.S. Houston
John I. Swander				
S.B. Hazard			Emma G. Hazard	
C.H. Jackson				J.J. Blessing
"				"
Claud M. Shell			W.G. Nutter	
"			"	
Western Investment Co. of S.D.				WESTERN INVESTMENT CO.
"				
"				
"				
F.J. Brown		Frank J. Brown	J.E. Randolph	
"		"	"	
J.C. Hartley	H.A. Evans			
"	"			
Arthur C. McBride				Samuel L. Wood Wood
"				"
J.F. Cox		George C. Filkins	W.F. Downs Jr	Jessie Jacobs Deeble
"		"	Lawrence V. Hoskins	"
George C. Filkins			"	
"				
Whitney-Mead Con. Co. of S.D.				
"				

THE LAST VALUE GIVEN IS THE ASSESSED VALUE FOR THE PRESENT YEAR

DESCRIPTION OR BOUNDARY FOR ASSESSMENT	LOT	Block	Value of Real Estate 1919	Value of Improvements 1919	CHECK	Value of Real Estate 1920	Value of Improvements 1920	CHECK	Value of Real Estate 1921	Value of Improvements 1921	CHECK	Value of Real Estate 1922	Value of Improvements 1922	CHECK	Value of Real Estate 1923	Value of Improvements 1923	CHECK
	1	211	210			210		✓	210		✓	210	370	✓	270	370	✓
	2	211	150			150		✓	150		✓	150		✓	220		✓
	3		120			120		✓	170		✓	120		✓	180		✓
	4		100			100		✓	100		✓	100		✓	180		✓
	5		100	20		100	20	✓	100	30	✓	100	180	✓	270	180	✓
	6		100			100		✓	100		✓	100		✓	270		✓
	7		140			140		✓	140		✓	140		✓	370		✓
	8		140			140		✓	140		✓	140		✓	320		✓
und 1/2	9		150	200		150	200	✓	150	300	✓	150	300	✓	320	und 1/2 300	✓
"	10		150			150		✓	150		✓	150		✓	320	und 1/2	✓
	11		150			150		✓	150		✓	150		✓	320		✓
	12		150			150		✓	150		✓	150		✓	320		✓
	13		180	120		180	120	✓	180	180	✓	180	180	✓	320	180	✓
	14		180			180		✓	180		✓	180		✓	320		✓
	15		200	110		200	110	✓	200	160	✓	200	160	✓	320	160	✓
	16		200			200		✓	200		✓	200		✓	320		✓
	17		210	120		210	120	✓	210	180	✓	210	180	✓	360	180	✓
	18		210			210		✓	210		✓	210		✓	360		✓
	19		240	170		240	170	✓	240	250	✓	240	250	✓	400	250	✓
	20		240			240		✓	240		✓	240		✓	400		✓
	21		360	120		360	120	✓	360	170	✓	460	170	✓	450	170	✓
	22		390			390		✓	390		✓	450		✓	540		✓
	23		450	120		450	120	✓	450	180	✓	600	180	✓	900	180	✓
	24		900			900		✓	900		✓	1000		✓	1350		✓
E 40 fr lots 25 to	28		400	180		400	180	✓	400	270	✓	550	270	✓	950	270	✓
E 50 fr of W 100 fr " 25 to	28		370	150		370	150	✓	370	230	✓	450	230	✓	880	230	✓
W 50 fr " 25 to	28		370	190		370	190	✓	370	260	✓	450	270	✓	900	270	✓
	29		150			150		✓	150		✓	150		✓	360	230	✓
	30		150			150		✓	150		✓	150		✓	360		✓
	31		150	120		150	120	✓	150	180	✓	150	180	✓	320	180	✓
	32		150			150		✓	150		✓	150		✓	320		✓
	33		120			120		✓	170		✓	120		✓	90		✓
	34		90			90		✓	90		✓	90		✓	130		✓
	35		90			90		✓	90		✓	90		✓	180		✓
	36		90			90		✓	90		✓	90		✓	220		✓
	37		90	100		90	100	✓	90	140	✓	90	160	✓	250	160	✓
	38		120			120		✓	120		✓	120		✓	250		✓
	39		120			120		✓	170	40	✓	120	50	✓	270	90	✓
	40		120	20		120	20	✓	170		✓	120		✓	270		✓
	41		120			120		✓	170		✓	120	210	✓	270	210	✓
	42		120			120		✓	170		✓	120		✓	270		✓
	43		120			120		✓	170		✓	120	240	✓	270	240	✓
	44		120			120		✓	170		✓	120		✓	270		✓
	45		120	30		120	30	✓	170	50	✓	120	50	✓	270	80	✓
	46		120			120		✓	170		✓	120		✓	270		✓
	47		120			120		✓	170		✓	120		✓	320		✓
	48		150			150		✓	150		✓	150		✓	360		✓

THE LAST NAME GIVEN IS THE ONE TO WHOM PROPERTY IS ASSESSED

THE LAST VALUE GIVEN IS THE ASSESSED VALUE FOR THE PRESENT YEAR

NAME OF OWNER, At Noon on First Day In January, 1919	NAME OF OWNER, At Noon on First Day in January, 1920	NAME OF OWNER, At Noon on First Day In January, 1921	NAME OF OWNER, At Noon on First Day of January, 1922	NAME OF OWNER, At Noon on First Day of January, 1923	DESCRIPTION OR BOUNDARY FOR ASSESSMENT	LOT	Block	Value of Real Estate 1919	Value of Improvements 1919	CHECK	Value of Real Estate 1920	Value of Improvements 1920	CHECK	Value of Real Estate 1921	Value of Improvements 1921	CHECK	Value of Real Estate 1922	Value of Improvements 1922	CHECK	Value of Real Estate 1923	Value of Improvements 1923	CHECK
Evert Hall	C E Harding		Claude E Harding		all E & S 85 ft	1	212	30			30		✓	30	150	✓	30	370	✓	270	530	✓
Helen S. Olney	Josephine Morris Schaare		Josephine Morris S 85 ft	Cora F. Jones C. to F.	S 85 ft	1	213	90	90		90	90	✓	90	130	✓	90	130	✓	360	130	✓
Henry Fitch						2		90			90		✓	90		✓	90		✓	360		✓
Grace M. Mayhew		Grace Mayhew				3		90	20		90	20	✓	90	30	✓	90	160	✓	450	160	✓
Frank N. Drake						4		90			90		✓	90		✓	90		✓	270		✓
"						5		90			90		✓	90		✓	90		✓	270		✓
"						6		120			120		✓	120		✓	120		✓	360		✓
"						7		210			210		✓	210		✓	210		✓	540		✓
J M Hibbs					25 ft by 102 ft	1	213	630	90		630	90	✓	630	130	✓	630	130	✓	900	130	✓
"					W 10 ft	2		180			180		✓	180		✓	180		✓	250		✓
Taylor M.E. Church				A Anderson & E	E 15 ft	2		270	100	✓	270	100	✓	270	140	✓	270	140	✓	380	140	✓
"				"		3		450		✓	450		✓	450		✓	450		✓	540		✓
Samuel S Pollock						4		450	160		450	160	✓	450	240	✓	450	240	✓	500	240	✓
"						5		450			450		✓	450		✓	450		✓	450		✓
Mary Dwyer		Mary Jane Dwyer	Mary Dwyer			6		450	180		450	180	✓	450	280	✓	450	280	✓	450	300	✓
"		"	"			7		450			450		✓	450		✓	450		✓	500		✓
Carl Petersen			Horace Pardo			8		480	110		480	110	✓	480	160	✓	480	160	✓	720	160	✓
"			G.W. Keeney	W 70 ft E 5 ft W. A. Ingram - E5	W 70 ft E 5 ft	9		480			480		✓	480		✓	380		✓	570		✓
"			"	" W10'		10		480	100		480	100	✓	480	150	✓	480	150	✓	100		✓
"			Carl Petersen E 15		W 10 ft E 15 ft	11		480			480		✓	480		✓	190		✓	720	150	✓
"						12		480	100		480	100	✓	480	150	✓	290		✓	290		✓
H.E. Ellis		Leslie James Canning	Leslie J Canning			13		480	130		480	130	✓	480	190	✓	480	300	✓	720	300	✓
"		"	"			14		480			480		✓	480		✓	480		✓	720		✓
Oscar Ericson						15		480	140		480	140	✓	480	210	✓	480	210	✓	720	210	✓
"						16		480			480		✓	480		✓	480		✓	720		✓
Lena C Whitney		Thos J Isbell		Thos J & Lillie A Isbell		17		480	110		480	110	✓	480	155	✓	480	150	✓	720	160	✓
"		"		"	W 12 ft	18		215			215		✓	215		✓	215		✓	360		✓
H C Zimmer					E 13 ft	18		235	170		235	170	✓	235	250	✓	235	250	✓	400	250	✓
"					25 ft by 102 ft all	19		720			720		✓	720		✓	720		✓	1100		✓
S.F. Holcomb Jr					(102')	20		2250			2250		✓	2250		✓	2250		✓	4500		✓
"					140 ft	21		1500	930		1500	930	✓	1500	1430	✓	1500	1430	✓	2700	1430	✓
"						22		1500			1500		✓	1500		✓	1500		✓	2000		✓
A J Walker						23		1500	250		1500	250	✓	1500	370	✓	1500	370	✓	2000	370	✓
"						24		1500			1500		✓	1500		✓	1500		✓	2000		✓
Louise Douquette						25		1500			1500		✓	1500		✓	1500		✓	2000		✓
"						26		1500			1500		✓	1500		✓	1500		✓	2000		✓
Charles Jurman						27		1500	540		1500	540	✓	1500	810	✓	1500	810	✓	2000	810	✓
"						28		1500			1500		✓	1500		✓	1500		✓	2000		✓
Grace Chappell						29		1500	240		1500	240	✓	1500	360	✓	1500	360	✓	2000	360	✓
James Farr			Dorthy Farr			30		1500	700		1500	700	✓	1500	1050	✓	1500	1050	✓	2000	1050	✓
"			"			31		1500			1500		✓	1500		✓	1500		✓	2000		✓
D E. Hayworth						32		1500	200		1500	200	✓	1500	300	✓	1500	300	✓	2000	300	✓
"						33		1500			1500		✓	1500		✓	1500		✓	2000		✓
Chas C Corbiere						34		1200			1200		✓	1200		✓	1200		✓	1800		✓
"						35		1200			1200		✓	1200		✓	1200		✓	1800		✓
S.F. Holcomb Jr						36		900			900		✓	900		✓	900		✓	1600		✓
"						37		900			900		✓	900		✓	900		✓	1350		✓
"					110'	38		1080			1080		✓	1080		✓	1080		✓	2250		✓

THE LAST NAME GIVEN IS THE ONE TO WHOM PROPERTY IS ASSESSED

NAME OF OWNER, At Noon on First Day in January, 1919	NAME OF OWNER, At Noon on First Day in January, 1920	NAME OF OWNER, At Noon on First Day in January, 1921	NAME OF OWNER, At Noon on First Day of January, 1922	NAME OF OWNER, At Noon on First Day of January, 1923
Oliver L Foster	Merton D Stevens			
H. W. Churchman		O. J. Reuter		
Bertha MacCormac		Chas. E. Andrews.		
Morris Binnard		Minnie Binard	Minnie Binnard	Morris Binnard
Henry E Lewis			F. A. Woodruff	Fred H. Woodruff
"			"	"
Chas C Cass	Chas Clark Case	Chas. Clark Case		
"	"	"		
"	"	Nathan E. Ramage W½ of E½	A L Snyder E½	
"	"	"	"	
Marion Key Mavis		Marion K. Mavis	Lewis C Harris Und½	James E. Lehman
"		"	Moran Harris "	"
John A Wood	J. A. Wood	John A Wood		
"	"	John a wood W 15 ft	Dal Stone	
"	"	"	"	
H. H. Baskerville		Percy C. Taylor	Percy Chas Taylor	Percy C. Taylor
Agnes P Hares				
Julia L Selover				
"				
"				
Mary E Keenan				
"				
Emma E Hare				
"				
"				
Emily O Stewart				
"				
A R Gittings	Ason R Gittings	E. M. Jordan	Eliza McCallam	
"	"	"	"	
James Farr			Dorothy " Farr	Geo F Buckley
"			"	"
Mary C S Tanner Est		Marie A. Maguire		
"		"		
Mrs C W. Griffen	B J Foley	John G. Russell W 30	John H Townsend	
"	"	"	"	
Otto F Wolff				
Robert H Wolff	B. J. Foley	Emma A Henshaw		John H. Townsend

THE LAST VALUE GIVEN IS THE ASSESSED VALUE FOR THE PRESENT YEAR

DESCRIPTION OR BOUNDARY FOR ASSESSMENT	LOT	Block	Value of Real Estate 1919	Value of Improvements 1919	CHECK	Value of Real Estate 1920	Value of Improvements 1920	CHECK	Value of Real Estate 1921	Value of Improvements 1921	CHECK	Value of Real Estate 1922	Value of Improvements 1922	CHECK	Value of Real Estate 1923	Value of Improvements 1923	CHECK
N 35 ft Lots 1 to	4	214	440	130		440	130	✓	440	190	✓	440	190	✓	780	190	✓
S 35 ft of N 70 ft 1 to	4	214	440	130		440	130	✓	440	190	✓	440	190	✓	780	190	✓
N 35 ft of S 70 ft 1 to	4		440	160		440	160	✓	440	230	✓	440	230	✓	780	230	✓
S 35 ft Lots 1 to	4		580	190		580	190	✓	580	280	✓	580	280	✓	1000	280	✓
	5		420			420		✓	420		✓	420	520	✓	720	260	✓
	6		420			420		✓	420		✓	420		✓	720		✓
	7		420			420		✓	420		✓	420		✓	720		✓
	8		420			420		✓	440		✓	420		✓	720		✓
W½ of E½	9		420	110		420	110	✓	710	750	✓	210	150	✓	360	150	✓
	10		420			420		✓	440		✓	420		✓	720		✓
All Und½	11		420	140		420	140	✓	470	210	✓	420	250	✓	720	250	✓
All "	12		420			420		✓	440		✓	420		✓	720		✓
	13		420	210		420	210	✓	470	310	✓	420	310	✓	720	310	✓
W 15 ft	14							✓	250		✓	430		✓			✓
E 10 ft			420			420			170			170		✓	290		✓
	15		420	220		420	220	✓	430	330	✓	420	450	✓	720	450	✓
N 40 ft Lots 16 to	19		450	160		450	160	✓	450	240	✓	450	240	✓	770	240	✓
S 100 ft " 16 to	19		1470	320		1470	310	✓	1470	490	✓	1470	490	✓	2570	530	✓
	20		720	320		720	320	✓	770	480	✓	720	480	✓	1200	480	✓
	21		480			480		✓	480		✓	480		✓	800		✓
	22		480	50		480	50	✓	480	80	✓	480	80	✓	760	80	✓
	23		480	60		480	60	✓	480	80	✓	480	80	✓	760	80	✓
	24		480			480		✓	480		✓	480		✓	760		✓
	25		480	160		480	160	✓	480	230	✓	480	230	✓	760	230	✓
	26		480			480		✓	480		✓	480		✓	760		✓
	27		480	70		480	70	✓	480	100	✓	480	100	✓	760	100	✓
	28		480	180		480	180	✓	480	270	✓	480	270	✓	760	270	✓
	29		480			480		✓	480		✓	480		✓	760		✓
	30		480	90		480	90	✓	480	130	✓	480	180	✓	760	180	✓
E ½	31		240			240		✓	240		✓	240		✓	380		✓
W ½	31		240	100		240	100	✓	240	150	✓	240	150	✓	380	150	✓
	32		480			480		✓	480		✓	480		✓	760		✓
	33		480	150		480	150	✓	480	190	✓	480	190	✓	760	190	✓
	34		480			480		✓	480		✓	480		✓	760		✓
	35		480	100		480	110	✓	480	160	✓	480	160	✓	760	270	✓
N 100 ft	36		480			480		✓	370		✓	370		✓	570		✓
N 100 ft Lots 37 & 36	38		900	170		900	170	✓	900	250	✓	900	250	✓	1470	250	✓
S 40 ft " 37 & 36	38		300	40		300	40	✓	410	60	✓	410	60	✓	620	60	✓

THE LAST NAME GIVEN IS THE ONE TO WHOM PROPERTY IS ASSESSED

NAME OF OWNER, At Noon on First Day in January, 1919	NAME OF OWNER, At Noon on First Day in January, 1920	NAME OF OWNER, At Noon on First Day in January, 1921	NAME OF OWNER, At Noon on First Day of January, 1922	NAME OF OWNER, At Noon on First Day of January, 1923
Church of Jesus Christ of Latter Day Saints				
J.O. Bradish D.F. Holcomb Jr	James O. Bradish	Effie De Jarnette	Jennie Gannon	
"				
"				
Clara Crane		Chas M. & Alice Lower		
"		"		
C.G. Gette	Chris G. Gette	C.G. Gette	Eva & Emelene Cooper	Eva Emelene M. Cooper
"	"	"	Jos & Minnie E. Kline	Joseph Kline
Gordon Stuart			"	"
"				
Norah I.K. Bopes				
"				
Theron P. Griffith	Willis Edw Allen		C.G. Gette	
Geo A. Thompson			John V. Brogle S½	
Norah I.K. Bopes	Emily S. Dieterich	R.C. Swink Jr.	Frank J. Konig N½	W.B. Ogden Mrs. W.B. Ogden
"	"	"	"	"
"	"	"	"	"
"	"	"	"	"
John V. Brogle				
"				
Eudora M. Brogle	John P. Boogle			Eudora M. Brogle
"	"			"
Annie F. Ross				
"				
"				
Inez M Caldwell		C.M. Barnes	Calvin H. Patrick	
"		"	"	
John R Howell			B.B. Griffith	Petra Anker Petra Anker
"			" E.15'	" "
Albert McAllister	Elizabeth M Brown	C.B. Near	Gertrude F. Near	
"	"	"	"	
D.B. Howe		Daniel B. & Eliza A. Howe Est		Howe estate
Jane E Murray		Thomas Mather		
John R Howell	Anna M Howell	E.J. Holmes		
		John R. Howell		J.R. Howell
		Margaret L. Gaches		Margaret Gaches

THE LAST VALUE GIVEN IS THE ASSESSED VALUE FOR THE PRESENT YEAR

DESCRIPTION OR BOUNDARY FOR ASSESSMENT	LOT	Block	Value of Real Estate 1919	Value of Improvements 1919	CHECK	Value of Real Estate 1920	Value of Improvements 1920	CHECK	Value of Real Estate 1921	Value of Improvements 1921	CHECK	Value of Real Estate 1922	Value of Improvements 1922	CHECK	Value of Real Estate 1923	Value of Improvements 1923	CHECK
S 90 ft of Lots 1 to 4	4	215	490	800	CH	490	800	CH	490	1200	CH	490	1200	CH	730	1200	CH
N 50 ft " 1 to 4	4	215	200	160		200	160		200	230		200	250		300	250	
	5		60	50		60	50		60	80		60	80		90	80	
	6		60	50		60	50		60	80		60	80		90	80	
	7		90	50		90	50		90	80		90	80		90	80	
	8		90	90		90	90		90	130		90	130		130	130	
	9		120			120			120			120			130		
	10		120	200		120	200		120	300		120	300		180	300	
W½	11		60			60			60			60			90		
E½	11		60			60			60			60			90	220	
	12		120			120			120			120			180		
	13		120			120			120			120			180		
	14		120			120			120			120			180		
N 5 of Lots 15 to 18	18		540	220		540	220		540	320		540	340		1000	340	
S ½ ft " 15 to 18	18											800	1200		1340	1200	
1920 N ½ ft of S 90 ft " 15 to 18	17		1330	40		1330	50		1330	70		530			1100		
	20		630			630			630			630			1100		
	21		420	110		420	110		420	160		420	370		800	380	
	22		420			420			420			420			720		
	23		420			420			420			420			720		
	24		420	150		420	150		420	220		420	220		720	250	
E½	25		210			210			210			210			360		
W½	25		210	160		210	160		210	230		210	230		360	230	
	26		420			420			420			420			720		
	27		420			420			420			420			720		
	28		420	20		420	20		420	30		420	120		720	120	
	29		420	20		420	20		420	30		420	30		720	30	
	30		420	80		420	80		420	120		420	120		720	130	
	31		420			420			420			420			720		
	32		420	140		420	140		420	210		420	210		720	210	
E 15 ft	33		250			250			250			250			430		
W 10 ft	33		170	150		170	150		170	220		170	220		290	220	
	34		420			420			420			420			720		
N 35 ft of S 70 ft Lot 35 to	38		400	170		400	170		400	250		400	250		700	250	
S 35 ft N 70 ft of 10 ft of " 35 to	38		400	160		400	160		400	250		400	250		700	250	
E 35 ft of N 70 ft of 35A " (35 to 38)			1110 (3)	440		1110 (8)	440		310	150		310	150		540	150	
N 35 ft of N 15 ft Lot 36 + N 35 ft Lots 37 + 38									800 480	255		480	260		840	240	
S 35 ft of N 70 ft of N 15 ft Lot 36 + S 35 ft N 70 ft Lots 37 + 38									320	255		320	260		560	240	

THE LAST NAME GIVEN IS THE ONE TO WHOM PROPERTY IS ASSESSED

THE LAST VALUE GIVEN IS THE ASSESSED VALUE FOR THE PRESENT YEAR

NAME OF OWNER, At Noon on First Day in January, 1919	NAME OF OWNER, At Noon on First Day in January, 1920	NAME OF OWNER, At Noon on First Day in January, 1921	NAME OF OWNER, At Noon on First Day of January, 1922	NAME OF OWNER, At Noon on First Day of January, 1923	DESCRIPTION OR BOUNDARY FOR ASSESSMENT	LOT	Block	Value of Real Estate 1919	Value of Improvements 1919	CHECK	Value of Real Estate 1920	Value of Improvements 1920	CHECK	Value of Real Estate 1921	Value of Improvements 1921	CHECK	Value of Real Estate 1922	Value of Improvements 1922	CHECK	Value of Real Estate 1923	Value of Improvements 1923	CHECK
Geo W Marston						1	216	390			390		X	390		X	390		X	580		X
"						2	216	300			300		X	300		X	300		X	450		X
"						3		300			300		X	300		X	300		X	360		X
"						4		300			300		X	300		X	300		X	360		X
"						5		300			300		X	300		X	300		X	360		X
"						6		300			300		X	300		X	300		X	360		X
"						7		300	190		300	190	X	300	280	X	300	280	X	360	280	X
"						8		300			300		X	300		X	300		X	360		X
"						9		300			300		X	300		X	300		X	360		X
"						10		300			300		X	300		X	300		X	360		X
"						11		300			300		X	300		X	300		X	360		X
Bac B. Quiereau		H H Gill				12		300			300		X	300	80	X	300	120	X	360	120	X
"		"				13		300			300		X	300		X	300		X	360		X
Phoebe L Parker						14		300			300		X	300		X	300		X	360		X
"						15		300			300		X	300		X	300		X	360		X
Lavina D Baker					Geo. A. Colby	N 40 fr lots 16 to	19	300	150		300	150	X	300	220	X	300	220	X	520	220	X
Ellen M Brown				Harry Blum		S 100 fr " 16 to	19	1020	120		1020	120	X	1070	180	X	1020	180	X	1730	180	X
Henriette E. Ricksecker		Thomas L. Turner		Mrs W. K. Holt.		S 40 fr " 20 to	23	290	120		290	120	X	290	180	X	290	190	X	480	190	X
Geo W Marston						N 100 fr " 20 to	23	990			990		X	990		X	990		X	1580		X
"							24	150			150		X	150		X	150		X	220		X
"							25	150			150		X	150		X	150		X	220		X
"							26	120			120		X	170		X	120		X	180		X
"							27	120			120		X	170		X	120		X	180		X
"							28	120			120		X	170		X	120		X	180		X
"							29	120			120		X	170		X	120		X	180		X
"							30	90			90		X	90		X	90		X	130		X
"							31	90			90		X	90		X	90		X	130		X
"							32	90			90		X	90		X	90		X	130		X
"							33	90			90		X	90		X	90		X	130		X
"							34	90			90		X	90		X	90		X	130		X
"							35	90			90		X	90		X	90		X	130		X
"							36	60			60		X	60		X	60		X	50		X
"							37	60			60		X	60		X	60		X	50		X
							38	60			60		X	60		X	60		X	50		X

THE LAST NAME GIVEN IS THE ONE TO WHOM PROPERTY IS ASSESSED

NAME OF OWNER, At Noon on First Day in January, 1919	NAME OF OWNER, At Noon on First Day in January, 1920	NAME OF OWNER, At Noon on First Day in January, 1921	NAME OF OWNER, At Noon on First Day of January, 1922	NAME OF OWNER, At Noon on First Day of January, 1923
Geo H Marston				
"				
"				
"				
"				
"				
"				
"				
"				
John K.S. DeNike		Geo W Marston		
"		"		
Geo H. Marston				
"				
"				
"				
"				
"				
"				
"				
"

Index to Property in University Heights

City of San Diego, California.

University Heights

THE LAST NAME GIVEN IS THE ONE TO WHOM PROPERTY IS ASSESSED

THE LAST VALUE GIVEN IS THE ASSESSED VALUE FOR THE PRESENT YEAR

NAME OF OWNER, At Noon on First Day in January, 1919	NAME OF OWNER, At Noon on First Day in January, 1920	NAME OF OWNER, At Noon on First Day in January, 1921	NAME OF OWNER, At Noon on First Day of January, 1922	NAME OF OWNER, At Noon on First Day of January, 1923	DESCRIPTION OR BOUNDARY FOR ASSESSMENT	LOT	Block	Value of Real Estate 1919	Value of Improvements 1919	CHECK	Value of Real Estate 1920	Value of Improvements 1920	CHECK	Value of Real Estate 1921	Value of Improvements 1921	CHECK	Value of Real Estate 1922	Value of Improvements 1922	CHECK	Value of Real Estate 1923	Value of Improvements 1923	CHECK
Geo. W. Marston						1	218	30			30			30			30			100		
"						2	118	30			30			30			30			40		
"						3		30			30			30			30			40		
"						4		30			30			30			30			40		
"						5		30			30			30			30			50		
"						6		30			30			30			30			50		
"						7		30			30			30			30			50		
"						8		30			30			30			30			50		
"						9		50			50			50			50			70		
"						10		50			50			50			50			70		
"						11		50			50			50			50			70		
"						12		60			60			60			60			100		
"						13		90			90			90			90			100		
"						14		120			120			120			120			180		
"						15		150			150			150			150			180		
"						16		150			150			150			150			180		
"						17		180			180			180			180			220		
"						18		180			180			180			180			320		
"						19		270			270			270			270			500		
"						20		30			30			30			30			40		
"						21		30			30			30			30			40		
"						22		30			30			30			30			40		
"						23		30			30			30			30			40		
"						24		30			30			30			30			40		
"						25		30			30			30			30			40		
"						26		30			30			30			30			40		
"						27		30			30			30			30			40		
"						28		30			30			30			30			40		
"						29		30			30			30			30			40		
"						30		30			30			30			30			40		
"						31		30			30			30			30			40		
"						32		30			30			30			30			40		
"						33		30			30			30			30			40		
"						34		30			30			30			30			40		
"						35		30			30			30			30			40		
"						36		30			30			30			30			40		
"						37		30			30			30			30			40		
"						38		30			30			30			30			100		

THE LAST NAME GIVEN IS THE ONE TO WHOM PROPERTY IS ASSESSED

NAME OF OWNER, At Noon on First Day in January, 1919	NAME OF OWNER, At Noon on First Day in January, 1920	NAME OF OWNER, At Noon on First Day in January, 1921	NAME OF OWNER, At Noon on First Day of January, 1922	NAME OF OWNER, At Noon on First Day of January, 1923
Geo W. Marston				
"				
"				
"

THE LAST NAME GIVEN IS THE ONE TO WHOM PROPERTY IS ASSESSED

NAME OF OWNER, At Noon on First Day in January, 1919	NAME OF OWNER, At Noon on First Day in January, 1920	NAME OF OWNER, At Noon on First Day in January, 1921	NAME OF OWNER, At Noon on First Day of January, 1922	NAME OF OWNER, At Noon on First Day of January, 1923
William Algernon Winships				Anna Mansfield
"				"
Flora Legler Hawkins		TAX DEED		Flora L. Hawkins
"		TAX DEED		
"		TAX DEED		
"		TAX DEED		
J.E. Jennison				Wm H. Glascock
"				
"				
"				
Jacob Price Est X		Alice Price Samuel et al	Celia Price et al	
"		"	"	
"		"	"	
Mrs J.M. Dickinson				
"				
Jacob Price Est X		Alice Price Samuel et al	Carlton A. Spencer Bruce	C.A. Bruce
"		"	"	"
Walter K Price			Walter Price	
"			"	
Andrew B. Judson				
"				
"				
"				
Ida B Marshall				
"				
"				
"				
"				
Flora Legler Hawkins				Flora L Hawkins
"				"
A.D. Quillen				
Geo W Marston				
"				
"				
"				
"				
"				
"				
"				
"				
"				
"				
"				
"				
"				
"				

THE LAST VALUE GIVEN IS THE ASSESSED VALUE FOR THE PRESENT YEAR

DESCRIPTION OR BOUNDARY FOR ASSESSMENT	LOT	Block	Value of Real Estate 1919	Value of Improvements 1919	CHECK	Value of Real Estate 1920	Value of Improvements 1920	CHECK	Value of Real Estate 1921	Value of Improvements 1921	CHECK	Value of Real Estate 1922	Value of Improvements 1922	CHECK	Value of Real Estate 1923	Value of Improvements 1923	CHECK
Cr Upas St closed	1	220	600			600		✓	600		✓	600		✓	1100	180	✓
"	2	220	525			525		✓	525		✓	525		✓	900		✓
"	3		525	60		525	60	✓	525	(80)	–			–	720	80	✓
"	4		525			525		✓	525		–			–	720		✓
"	5		525			525		✓	525		–			–	720		✓
"	6		525			525		✓	525		–			–	720		✓
"	7		525			525		✓	525		✓	525		✓	720		✓
"	8		525			525		✓	525		✓	525		✓	720		✓
"	9		525			525		✓	525		✓	525		✓	720		✓
"	10		525			525		✓	525		✓	525		✓	720		✓
"	11		525			525		✓	525		✓	525		✓	720		✓
"	12		525			525		✓	525		✓	525		✓	720		✓
"	13		560			560		✓	560		✓	560		✓	720		✓
"	14		560			560		✓	560		✓	560		✓	720		✓
"	15		560			560		✓	560		✓	560		✓	720		✓
"	16		560			560		✓	560		✓	560	370	✓	720	400	✓
"	17		560			560		✓	560		✓	560		✓	720		✓
"	18		560			560		✓	560		✓	560		✓	720	480	✓
"	19		560			560		✓	560		✓	560		✓	720		✓
"	20		560			560		✓	560		✓	560		✓	720		✓
"	21		560			560		✓	560		✓	560		✓	720		✓
"	22		560	70		560	70	✓	560	130	✓	560	130	✓	720	130	✓
"	23		600			600		✓	600		✓	600		✓	900		✓
"	24		825			825		✓	825		✓	825		✓	1350		✓
off Myrtle Ave closed	25		360	90		360	90	✓	360	130	✓	360	130	✓	800	130	✓
"	26		240			240		✓	240		✓	240		✓	630		✓
"	27		240	10		240	10	✓	240	20	✓	240	20	✓	500	20	✓
"	28		240	110		240	110	✓	240	160	✓	240	180	✓	600	170	✓
"	29		240			240		✓	240		✓	240		✓	500		✓
"	30		240	90		240	90	✓	240	130	✓	240	130	✓	500	130	✓
"	31		240			240		✓	240		✓	240		✓	500		✓
"	32		240	10		240	10	✓	240	20	✓	240	20	✓	500	20	✓
"	33		240			240		✓	240		✓	240		✓	500		✓
"	34		240			240		✓	240		✓	240		✓	500		✓
"	35		240			240		✓	240		✓	240		✓	500		✓
"	36		240			240		✓	240		✓	240		✓	500		✓
"	37		240			240		✓	240		✓	240		✓	500		✓
"	38		240			240		✓	240		✓	240		✓	500		✓
"	39		240			240		✓	240		✓	240		✓	500		✓
"	40		240			240		✓	240		✓	240		✓	500		✓
"	41		240			240		✓	240		✓	240		✓	500		✓
"	42		240			240		✓	240		✓	240		✓	500		✓
"	43		240			240		✓	240		✓	240		✓	500		✓
"	44		240			240		✓	240		✓	240		✓	500		✓
"	45		240			240		✓	240		✓	240		✓	500		✓
"	46		240			240		✓	240		✓	240		✓	500		✓
"	47		240			240		✓	240		✓	240		✓	540		✓
"	48		300			300		✓	300		✓	300		✓	670		✓

THE LAST NAME GIVEN IS THE ONE TO WHOM PROPERTY IS ASSESSED

NAME OF OWNER, At Noon on First Day in January, 1919	NAME OF OWNER, At Noon on First Day in January, 1920	NAME OF OWNER, At Noon on First Day in January, 1921	NAME OF OWNER, At Noon on First Day of January, 1922	NAME OF OWNER, At Noon on First Day of January, 1923
Geo W. Marston				
"				
"				
"

THE LAST NAME GIVEN IS THE ONE TO WHOM PROPERTY IS ASSESSED

THE LAST VALUE GIVEN IS THE ASSESSED VALUE FOR THE PRESENT YEAR

NAME OF OWNER, At Noon on First Day in January, 1919	NAME OF OWNER, At Noon on First Day in January, 1920	NAME OF OWNER, At Noon on First Day in January, 1921	NAME OF OWNER, At Noon on First Day of January, 1922	NAME OF OWNER, At Noon on First Day of January, 1923	DESCRIPTION OR BOUNDARY FOR ASSESSMENT	LOT	Block	Value of Real Estate 1919	Value of Improvements 1919	CHECK	Value of Real Estate 1920	Value of Improvements 1920	CHECK	Value of Real Estate 1921	Value of Improvements 1921	CHECK	Value of Real Estate 1922	Value of Improvements 1922	CHECK	Value of Real Estate 1923	Value of Improvements 1923	CHECK
Geo W. Marston						1	222	30			30		✓	30			30			40		✓
"						2	"	30			30		✓	30			30			40		✓
"						3		30			30		✓	30			30			40		✓
"						4		30			30		✓	30			30			40		✓
"						5		30			30		✓	30			30			40		✓
"						6		30			30		✓	30			30			40		✓
"						7		30			30		✓	30			30			40		✓
"						8		30			30		✓	30			30			40		✓
"						9		30			30		✓	30			30			40		✓
"						10		30			30		✓	30			30			40		✓
"						11		30			30		✓	30			30			40		✓
"						12		30			30		✓	30			30			40		✓
"						13		30			30		✓	30			30			40		✓
"						14		30			30		✓	30			30			40		✓
"						15		30			30		✓	30			30			40		✓
"						16		30			30		✓	30			30			40		✓
"						17		30			30		✓	30			30			40		✓
"						18		30			30		✓	30			30			40		✓
"						19		30			30		✓	30			30			220		✓
"						20		30			30		✓	30			30			270		✓
"						21		30			30		✓	30			30			360		✓
"						22		90			90		✓	90			90			360		✓
"						23		120			120		✓	120			120			400		✓
"						24		180			180		✓	180			180			450		✓
"						25		30			30		✓	30			30			40		✓
"						26		30			30		✓	30			30			40		✓
"						27		30			30		✓	30			30			40		✓
"						28		30			30		✓	30			30			40		✓
"						29		30			30		✓	30			30			40		✓
"						30		30			30		✓	30			30			40		✓
"						31		30			30		✓	30			30			40		✓
"						32		30			30		✓	30			30			40		✓
"						33		30			30		✓	30			30			40		✓
"						34		30			30		✓	30			30			40		✓
"						35		30			30		✓	30			30			40		✓
"						36		30			30		✓	30			30			40		✓
"						37		30			30		✓	30			30			40		✓
"						38		30			30		✓	30			30			40		✓
"						39		60			60		✓	60			60			100		✓
"						40		120			120		✓	120			120			180		✓
"						41		120			120		✓	120			120			180		✓
"						42		120			120		✓	120			120			180		✓
"						43		120			120		✓	120			120			180		✓
"						44		60			60		✓	60			60			100		✓
"						45		30			30		✓	30			30			40		✓
"						46		30			30		✓	30			30			40		✓
"						47		30			30		✓	30			30			40		✓
"						48		30			30		✓	30			30			40		✓

THE LAST NAME GIVEN IS THE ONE TO WHOM PROPERTY IS ASSESSED

NAME OF OWNER, At Noon on First Day in January, 1919	NAME OF OWNER, At Noon on First Day in January, 1920	NAME OF OWNER, At Noon on First Day in January, 1921	NAME OF OWNER, At Noon on First Day of January, 1922	NAME OF OWNER, At Noon on First Day of January, 1923
Ollye Warburton				J.R. Graff J.R. Graff
"				J.R. Graff "
"				" "
Mrs H.O. Varni	H Varni	Attorney for Jessie Grosser		
"	"	"		
E.C. Doak	Edley C Doak	E.C. Doak		
"	"	"		
Sallie E Doak	Henry E Doak			
"	"			
H. Collins	Bruce Eldon Millard		Bruce E Millard Est.	
"	"		"	
John Zweck		Frank M. McMahan	Frank M + Alice C. McMahan	Frank M. McMahan
"		"	"	"
L B Powers		L.B. Powers Wal	L.B. Powers	
"		"	"	
R.M. Fuller		Samuel L. Lohr	Edith A Hinston	
"		"	"	
Mabel V Bates				
"				
Andrew McKnight		M A. Foston	Maggie A Foston	H.J. Wiemeyer & L. Wiemeyer
"		"	"	" "
"		"	"	" "
H B Warriner Est		W.W. Warriner		Harry H. Warriner
"		"		"
"		"	"	"
"		"	"	"
"		"	"	"
Mrs A.B. Thomas	Una + A.B. Thomas			Una + A.B. Thomas
"	"			"
"	"			"
Margaret Barry		Lawrence Devlin		
"		"		
"		"		
"		"		
Wm M Love	W.M. Love			
"	"			
Katherine Wilhelm		Criselda D Sherman		
"		"		
J.F. George				
"				
Ella Crawford			Mary Oakland	
"			"	
"			"	
"			"	
C.H. Pendleton		Mary + Louis Alvarado		Elizabeth L Oakley
"		"		"
Jennie A Morris				
"				
B.L. Vaughn		Nettie M. Baker		V.L. Wiley V.L. Wiley
"		"		" "
Frank E Swain	F E Swain			
"	"			

THE LAST VALUE GIVEN IS THE ASSESSED VALUE FOR THE PRESENT YEAR

DESCRIPTION OR BOUNDARY FOR ASSESSMENT	LOT	Block	Value of Real Estate 1919	Value of Improvements 1919	CHECK	Value of Real Estate 1920	Value of Improvements 1920	CHECK	Value of Real Estate 1921	Value of Improvements 1921	CHECK	Value of Real Estate 1922	Value of Improvements 1922	CHECK	Value of Real Estate 1923	Value of Improvements 1923	CHECK
S 50 ft of 1 to	1	223	360			360		✓	360		✓	360			720		✓
N 50 ft of S 100 ft of 1 to	2	W3	240			240		✓	240		✓	240			620		✓
	3		240			240		✓	240		✓	240			360		—
N 50 ft of 1 to	4		240			240		✓	240		✓	240			560		✓
	5		240	20		240	20	✓	240	40	✓	240	40	✓	360	40	✓
W 1/2	6		120			120		✓	120		✓	120			180		✓
E 1/2	6		120	30		120	30	✓	120	50	✓	120	50		180	50	✓
	7		240			240		✓	240		✓	240			360		✓
	8		240	60		240	60	✓	240	100	✓	240	100		360	100	✓
W 1/2	9		120			120		✓	120		✓	120			180		✓
E 1/2	9		120	50		120	50	✓	120	80	✓	120	80		180	80	✓
	10		240			240		✓	240		✓	240			360		✓
	11		240	200		240	200	✓	240	300	✓	240	300	✓	360	300	✓
	12		240			240		✓	240		✓	240		✓	360		✓
	13		240	90		240	90	✓	240	130	✓	240	130	✓	360	130	✓
W 1/2	14		120			120		✓	120		✓	120		✓	180		✓
E 1/2	14		120	90		120	90	✓	120	130	✓	120	130	✓	180	130	✓
	15		240			240		✓	240		✓	240		✓	360		✓
	16		240	80		240	80	✓	240	110	✓	240	420	✓	360	710	✓
	17		240			240		✓	240		✓	240		✓	360		✓
	18		240	80		240	80	✓	240	130	✓	240	130	✓	360	130	✓
	19		120			120		✓	120		✓	120		✓	180		✓
	20		60			60		✓	60		✓	60		✓	90		✓
	21		50			50		✓	50		✓	50		✓	50		✓
	22		50			50		✓	50		✓	50		✓	50		✓
	23		50			50		✓	50		✓	50		✓	50		✓
	24		50			50		✓	50		✓	50		✓	50		✓
	25		480			480		✓	480		✓	480		✓	1000		✓
	26		300	110		300	110	✓	300	160	✓	300	160	✓	720	280	✓
	27		240			240		✓	240		✓	240		✓	540		✓
	28		120			120		✓	120		✓	120		✓	180		✓
	29		60			60		✓	60		✓	60		✓	90		✓
	30		60			60		✓	60		✓	60		✓	90		✓
	31		60			60		✓	60		✓	60		✓	90		✓
	32		180	80		180	80	✓	180	130	✓	180	130	✓	270	130	✓
	33		240			240		✓	240		✓	240		✓	360		✓
	34		360	100		360	100	✓	360	160	✓	360	160	✓	670	160	✓
	35		360			360		✓	360		✓	360		✓	670		✓
	36		360	100		360	100	✓	360	150	✓	360	150	✓	670	150	✓
	37		360			360		✓	360		✓	360		✓	670		✓
	38		360			360		✓	360	20	✓	360	780	✓	670	780	✓
	39		360			360		✓	360		✓	360		✓	670		✓
	40		360	130		360	130	✓	360	220	✓	360	250	✓	670	250	✓
	41		360			360		✓	360		✓	360		✓	670		✓
	42		360	150		360	150	✓	360	220	✓	360	220	✓	670	220	✓
E 8 ft	43		120			120		✓	120		✓	120		✓	220		✓
W 17 ft	43		240	200		240	200	✓	240	300	✓	240	300	✓	450	300	✓
	44		360			360		✓	360		✓	360		✓	670		✓
	45		360	110		360	110	✓	360	160	✓	360	160	✓	670	160	✓
	46		360			360		✓	360		✓	360		✓	670		✓
	47		360	270		360	270	✓	360	400	✓	360	400	✓	720	400	✓
	48		540			540		✓	540		✓	540		✓	900		✓

Index to Property in University Heights, City of San Diego, California.

185

University Heights

THE LAST NAME GIVEN IS THE ONE TO WHOM PROPERTY IS ASSESSED

THE LAST VALUE GIVEN IS THE ASSESSED VALUE FOR THE PRESENT YEAR

NAME OF OWNER, At Noon on First Day in January, 1919	NAME OF OWNER, At Noon on First Day in January, 1920	NAME OF OWNER, At Noon on First Day in January, 1921	NAME OF OWNER, At Noon on First Day of January, 1922	NAME OF OWNER, At Noon on First Day of January, 1923	DESCRIPTION OR BOUNDARY FOR ASSESSMENT	LOT	Block	Value of Real Estate 1919	Value of Improvements 1919	CHECK	Value of Real Estate 1920	Value of Improvements 1920	CHECK	Value of Real Estate 1921	Value of Improvements 1921	CHECK	Value of Real Estate 1922	Value of Improvements 1922	CHECK	Value of Real Estate 1923	Value of Improvements 1923	CHECK
Miriam I Miller	Mariam Isabel Miller			Miriam I. Miller		1	224	570	50		570	50	X	570	80	X	570	80	X	1000	80	X
"	"			"		2	"	360			360		X	360		X	360		X	720		X
"	"			"		3		360			360		X	360		X	360		X	670		X
"	"			"		4		360			360		X	360		X	360		X	670		X
"	"			"		5		360			360		X	360		X	360		X	670		X
Elmira C Miller		Arthur J Lee				6		360	50		360	50	✓	360	80	X	360	160	X	670	160	X
Mary E. Stielhamer						7		360	50		360	50	X	360	80	X	360		X	670		X
J L Williams		James L. Williams	N. J. Childs			8		360			360		X	360		X	360		X	670	330	X
"		"	"			9		360	130		360	130	X	360	190	X	360	190	X	670	190	X
"		"	"		W½W	10		180			180		X	180		X	180		X	340		X
Henrietta Shearer				C M c Maud Martin	E½W	10		180	150		180	150	X	180	220	X	180	220	X	340	220	X
"				"		11		360			360		X	360		X	360		X	670		X
Ralph M Ball		D. A. Galan				12		360	40		360	40	X	360	60	X	360	60	X	670	60	X
"		"				13		360			360		✓	360		X	360		X	670		X
H. C. Zimmer	Fred Myers	"	H. J. Childs	W. E. Richmond		14		360	50		360	50	X	360	80	X	360	80	X	670	80	X
"	"		"	"		15		360			360		X	360		X	360		X	670		X
"	"		"	"		16		360			360		X	360		X	360		X	670		X
Wm C De Selm		Steve Gliebe		J. E. Johnson		17		360	110		360	110	X	360	160	X	360	210	X	670	210	X
"		"		"		18		360			360		X	360		X	360		X	670		X
John C Christenson	Rex E Dickinson					19		360	120		360	120	X	360	170	X	360	170	X	670	170	X
"	"				W½W	20		180			180		X	180		X	180		X	340		X
Jane Findley		K. C. Church	David Horridge	Peter J Doyle	E½W	20		180	80		180	80	X	180	120	X	180	150	X	340	150	X
"		"	"	"		21		360			360		X	360		X	360		X	670		X
Norma Biving					N 40 ft of lots 22 to	24		280	190		280	190	X	280	270	X	280	270	X	580	270	X
Chas F & Hannah M. Buchanan	Chas F. Buchanan			C.F. Buchanan	S 45 ft of N 85 ft of 22 to	24		310	190		310	190	X	310	280	X	310	280	X	750	280	X
R.O.R. Bergath					S 55 ft of 22 to	24		670	210		670	210	X	670	310	X	670	310	X	1170	340	X
Mary P Bailey				Mary P. Bailey		25		600			600		X	600		✓	600	70	X	1100		X
"				"		26		420			420		X	420		✓	420		X	800		X
"				"	S 40 ft of 28 &	27		420	40		420	40	X	420	60	✓	420	60	X	140		X
"				Tom Patella	N 100 ft of 27 &	28		420			420		X	420		✓	420		X	1300	60	X
Eliza C Hilts				W. D. Hilts		29		420			420		X	420		✓	420		X	720	160	X
"				"		30		420	150		420	150	X	420	220	✓	420	450	X	720		X
"				"		31		420			420		X	420		✓	420		X	720	380	X
Julia M Smart			C. E. Jackson			32		420	340		420	340	X	420	510	X	420	570	X	720	570	X
"			"			33		420			420		X	420		X	420		X	720		X
"			"		E½	34		210			210		X	210		X	210		X	360		X
Carl Peterson		George A. Wagner		G. A. Wagner	W½	34		210	80		210	80	X	210	130	X	210	130	X	360	130	X
"		"		"		35		420			420		X	420		X	420		X	720		X
"			Carl Peterson			36		420	140		420	140	X	420	200	X	420	200	X	720	200	X
"			"			37		420			420		X	420		X	420		X	720		X
Orton N Elder						38		420	240		420	240	X	420	350	X	420	350	X	720	350	X
"						39		420			420		X	420		X	420		X	720		X
C. E. Bash						40		420	270		420	270	X	420	420	X	420	440	X	720	440	X
"						41		420			420		X	420		X	420		X	720		X
"						42		420			420		X	420		X	420		X	720		X
"						43		420	30		420	30	X	420	50	X	420	50	X	720	50	X
Julia C Charpiot	Julia E. Charpiot	T. T. & C. O. Beardslee				44		420			420		X	420		X	420		X	720		X
"	"	"				45		420	100		420	100	X	420	150	X	420	150	X	720	150	X
"	"	"				46		420			420		X	420		X	420		X	720		X
Mary E Potts		Minnie J Jamieson				47		420	120		420	120	X	420	180	X	420	180	X	800	180	X
"		"				48		630			630		X	630		X	630		X	1100		X

185

THE LAST NAME GIVEN IS THE ONE TO WHOM PROPERTY IS ASSESSED

THE LAST VALUE GIVEN IS THE ASSESSED VALUE FOR THE PRESENT YEAR

NAME OF OWNER, At Noon on First Day in January, 1919	NAME OF OWNER, At Noon on First Day in January, 1920	NAME OF OWNER, At Noon on First Day in January, 1921	NAME OF OWNER, At Noon on First Day of January, 1922	NAME OF OWNER, At Noon on First Day of January, 1923	DESCRIPTION OR BOUNDARY FOR ASSESSMENT	LOT	Block	Value of Real Estate 1919	Value of Improvements 1919	CHECK	Value of Real Estate 1920	Value of Improvements 1920	CHECK	Value of Real Estate 1921	Value of Improvements 1921	CHECK	Value of Real Estate 1922	Value of Improvements 1922	CHECK	Value of Real Estate 1923	Value of Improvements 1923	CHECK
H. C Zimmer		H. C. Zimmer				1	225	660	140		660	140	✓	660	210	✓	660	210	✓	1100	210	✓
"		"				2	"	420			420		✓	420		✓	420		✓	800		✓
Mrs G. E. Kilson						3		420			420		✓	420		✓	420		✓	720		✓
"		"				4		420			420		✓	420		✓	420		✓	720		✓
Mary Edwards		Mary Edwards Est	W. E. Edwards			5		420	100		420	100	✓	420	150	✓	420	150	✓	720	150	✓
"		"	"			6		420			420		✓	420		✓	420		✓	720		✓
John W. Haller		J. W. Haller				7		420	110		420	110	✓	420	160	✓	420	160	✓	720	160	✓
"		"				8		420			420		✓	420		✓	420		✓	720		✓
Carl E. Durrell		Arthur G. Maples	A. G. Maples	Arthur G. Maples		9		420	20		420	20	✓	420	520	✓	420	570	✓	720	570	✓
"		"	"	"		10		420			420		✓	420		✓	420		✓	720		✓
Eugenia C. Britton		H. C. Zimmer				11		420	270		420	270	✓	420	400	✓	420	440	✓	720	450	✓
"		"				12		420			420		✓	420		✓	420		✓	720		✓
G. J. Stegeman Est				A. Perraud & A. Perraud		13		420			420		✓	420		✓	420		✓	720		✓
"				"		14		420	(3) 410		420	(2) 410	✓	420	(3) 620	✓	420	620	✓	720	620	✓
"				"		15		420			420		✓	420		✓	420		✓	720		✓
"				"		16		420			420		✓	420		✓	420		✓	720		✓
Esther L Leach		Ethyl L. Leach				17		420	220		420	220	✓	420	340	✓	420	340	✓	720	660	✓
"		"				18		420			420		✓	420		✓	420		✓	720		✓
Ora Saunders				Mattie Saunders		19		420	120		420	120	✓	420	190	✓	420	220	✓	720	220	✓
"				"		20		420			420		✓	420		✓	420		✓	720		✓
Chas F Cline	W D McClelland	William D. McClelland			S 60 fr lots 21 &	22		390	100		390	100	✓	390	150	✓	390	150	✓	710	150	✓
Frederick E Sleiter			Margaret R. Dick		N 40 fr " 21 to	24		460	110		460	110	✓	460	160	✓	460	310	✓	820	300	✓
Robt Ball		Robert Ball			S 40 fr of N 80 fr " 21 to	24		460	100		460	100	✓	460	150	✓	460	150	✓	820	150	✓
Henry F Sheeby	Arthur M Davis	Florence B. Harpst		Frank G. Harpst	S 60 fr " 23 &	24		580	50		580	50	✓	580	(3) 80	✓	580	80	✓	990	80	✓
Jessie M Lockhart			J. N. Milne N 69'		N. 69 ft	25		720			720		✓	720		✓	420	90	✓	720	90	✓
"			" N 69'		N. 69 ft of E 138 ft	26		480	(2) 210		480	(2) 210	✓	480	(3) 310	✓	140		✓	280		✓
"			Isabella D Brown N 69'		N. 69 ft of W 120 ft	27											1440		✓	2600	1200	✓
L Emma Humphrey		John Anderson	Geo Henry		N. 69 ft			480			480		✓	480		✓	300	120	✓	450		✓
"					S. 71 ft	28		480	170		480	170	✓	480	240	✓	660	110	✓	1150	110	✓
Emmett & Eliza M Nelson	Emmerette Eliza Nelson	H. D. Hunts		Henry D. Hunts	E ½	29		240			240		✓	240		✓	480	240	✓	760	240	✓
"	"	"		"	W ½	29		240	160		240	160	✓	240	230	✓	240		✓	380		✓
Martha J Gamble		"		Henry D. Hunts		30		480			480		✓	480		✓	240	230	✓	380	230	✓
"		"		"		31		480	70		480	70	✓	480	190	✓	480		✓	760		✓
Florence Julian		C. J. Newman		Lora G. Sylvester		32		480			480		✓	480		✓	480	190	✓	760	190	✓
"		"		"		33		480	50		480	50	✓	480	80	✓	480		✓	760		✓
Ella M McHenry				Ella McHenry	E ½	34		240			240		✓	240		✓	480	80	✓	760	520	✓
"				"	W ½	34		240	190		240	190	✓	240	280	✓	240		✓	380		✓
Lizzie M Hollingsworth		Albert G Segman				35		480			480		✓	480		✓	240	280	✓	380	280	✓
"		"				36		480	150		480	150	✓	480	220	✓	480		✓	760		✓
Smith-Randall, Meacham Co			Edith M Saville			37		480			480		✓	480		✓	480	220	✓	760	220	✓
"			"			38		480	150		480	150	✓	480	220	✓	480		✓	760		✓
Mary Wolf	Mrs Herman Engler	Marie L Engler	Marie L Englw Mary Wolf			39		480			480		✓	480		✓	480	220	✓	760	220	✓
"	"	"	"			40		480	150		480	150	✓	480	220	✓	480		✓	760	390	✓
Harriett E Hoadley		Louise Salquist			E ½	41		240			240		✓	240		✓	240	220	✓	380		✓
"		"			W ½	41		240	100		240	100	✓	240	160	✓	240		✓	380	160	✓
Mary Spears						42		480			480		✓	480		✓	240	160	✓	380		✓
"						43		480	160		480	160	✓	480	230	✓	480		✓	760	230	✓
C. P. Adams						44		480			480		✓	480		✓	480	230	✓	760		✓
"						45		480	60		480	70	✓	480	100	✓	480		✓	760	210	✓
Mary Young Est	Jas B Young Jr		Harry C Mingle			46		480			480		✓	480		✓	480	100	✓	760		✓
"	"		"			47		480			480		✓	480		✓	480		✓	800	240	✓
						48		720			720		✓	720		✓	720		✓	1200		✓

Index to Property in University Heights

City of San Diego, California.

University Heights

THE LAST NAME GIVEN IS THE ONE TO WHOM PROPERTY IS ASSESSED

THE LAST VALUE GIVEN IS THE ASSESSED VALUE FOR THE PRESENT YEAR

NAME OF OWNER, At Noon on First Day in January, 1919	NAME OF OWNER, At Noon on First Day in January, 1920	NAME OF OWNER, At Noon on First Day in January, 1921	NAME OF OWNER, At Noon on First Day of January, 1922	NAME OF OWNER, At Noon on First Day of January, 1923	DESCRIPTION OR BOUNDARY FOR ASSESSMENT	LOT	Block	Value of Real Estate 1919	Value of Improvements 1919	CHECK	Value of Real Estate 1920	Value of Improvements 1920	CHECK	Value of Real Estate 1921	Value of Improvements 1921	CHECK	Value of Real Estate 1922	Value of Improvements 1922	CHECK	Value of Real Estate 1923	Value of Improvements 1923	CHECK
John G. Muller					S 50 ft of Essex St. Adj & N 50 ft		225½	660	140		660	140	✓	660	220	✓	660	220	✓	1020	220	✓
Mary A Aderson	Joseph Garside	H. J. Childs		Ernest W. Keefer	S 50 ft of Essex St closed			400	150		400	150	✓	400	220	✓	400	220	✓	560	220	✓
Virgie G Strasser					S 50 ft of N 100 ft			400	160		400	160	✓	400	240	✓	400	240	✓	670	240	✓
Charles C. Lockhart	Jessie M Lockhart		Laura J. Graft N 40' S ½		S½ of N 140 ft of S 110 ft			1000			1000		✓	1000		✓	250	180	✓	520	210	✓
			D M Reedy		S. 70 ft.												500	450	✓	1100	450	✓
			Mary M Wells N 40'		N. 40 of S 150 ft.		225½										250		✓	480	440	✓
Ed Fletcher		C. B. & M. C. Fletcher			25 ft by 103 ft	1	226	720	140		720	180	✓	770	270	✓	720	270	✓	1100	270	✓
"		"				2		480			480		✓	480		✓	480		✓	760		✓
C H Hayler		David Pugh	David Margaret Pugh			3		480	80		480	80	✓	480	120	✓	480	120	✓	720	120	✓
"		"	"			4		480			480		✓	480		✓	480		✓	720		✓
Thomas J Randall	T. J. Randell		Thomas J. Randell	T. J. Randell		5		480			480	300	✓	480	460	✓	480	460	✓	720	460	✓
"	"		"	"		6		480			480		✓	480		✓	480		✓	720		✓
Clara H Miller			Clara N. Miller			7		480	150		480	150	✓	480	220	✓	480	220	✓	720	220	✓
"			"			8		480			480		✓	480		✓	480		✓	720		✓
H K Miller	William K Miller		"			9		480	180		480	180	✓	480	270	✓	480	270	✓	720	270	✓
"	"		"			10		480			480		✓	480		✓	480		✓	720		✓
E K Latta						11		480			480		✓	480		✓	480		✓	720		✓
"						12		480			480		✓	480		✓	480		✓	720		✓
Mary E McDonald						13		480	180		480	180	✓	480	270	✓	480	270	✓	720	270	✓
"						W ½	14	240			240		✓	240		✓	240		✓	360		✓
Anamias Boughman	Leota DeLover	Leota Everman	Leota S. Everman	Leota Everman		E ½	14	240	290		240	290	✓	240	430	✓	240	430	✓	360	430	✓
"	"	"	"	"			15	480			480		✓	480		✓	480		✓	720		✓
Daisy G Carter		Stella Peterson 6 in		Charles Howard W ½ in			16	480	50		480	50	✓	480	80	✓	480	300	✓	720	300	✓
Clara E McCrea		Clara E. McCrea Ex W ½ in W 20 ft	J. C. Keller E W ½ W 20'		W 6 in	17									10		10			10		
"		Clara E. McCrea E 5 ft	"		Exc W 6 in W 20 ft E 5 ft	18		480	130		480	130	✓	470	190	✓	470	220	✓	710	220	✓
"		"												380		✓	380		✓	570		✓
"		"						480			480		✓	100		✓	100		✓	150		✓
Lizzie Keenan Garra						19		480	130		480	130	✓	480	190	✓	480	180	✓	720	180	✓
"						W ½	20	240			240		✓	240		✓	240		✓	360		✓
J. G. Keller	John C. Keller		Maria A Erb.			E ½	20	240	120		240	120	✓	240	180	✓	240	180	✓	360	180	✓
Edward Bryans			Ester Bryans				21	480			480		✓	480		✓	480		✓	720		✓
Ethel B. Springer					Lot 24 = 25 ft by 103 ft N 35 ft of 22 to		24	430	80		430	80	✓	430	120	✓	430	120	✓	700	120	✓
Elizabeth F Churchill					S 36 ft of N 71 ft 22 to		24	430	120		430	120	✓	430	180	✓	430	180	✓	920	180	✓
Myrtle L Swratt			Lyman N Horton	Wm N. Taylor	S 32 ft 22 to		24	600	120		600	120	✓	600	180	✓	600	180	✓	1000	180	✓
L. F. Davis Est		V. J. Hill			S 45 ft 25 to		27	1240	90		1240	90	✓	1240	140	✓	1240	140	✓	2000	140	✓
"		"			Taylor N 95 ft 25 to		27	3560	100		3560	100	✓	3560	150	✓	3560	150	✓	5650	150	✓
"		"					28	1350	80		1350	80	✓	1350	110	✓	1350	110	✓	1800	110	✓
Peter E Schneider							29	1350			1350		✓	1350		✓	1350		✓	1800		✓
"							30	1350	20		1350 NV.		✓	1350		✓	1350		✓	1800		✓
"							31	1350			1350		✓	1350		✓	1350		✓	1800		✓
Gust Brelin							32	1350	240		1350	110	✓	1350	160	✓	1350	160	✓	1800	160	✓
"							33	1350			1350		✓	1350		✓	1350		✓	1800		✓
"							34	1350			1350		✓	1350		✓	1350		✓	1800		✓
"							35	1350			1350		✓	1350		✓	1350		✓	1800		✓
Exchange Securities Co		Wm Sidney & Lila R. Taylor	W. S. Taylor				36	1350			1350		✓	1350		✓	1350		✓	1800		✓
Ellen K Hoffman							37	1350			1350		✓	1350		✓	1350		✓	1800		✓
"							38	1350	60		1350	60	✓	1350	90	✓	1350	90	✓	1800	90	✓
Lucy H. Peabody			Evalyn H. Amos				39	1350			1350		✓	1350		✓	1350		✓	1800		✓
"			"				40	1350			1350		✓	1350	80	✓	1350	80	✓	1800	80	✓
Geo McCullough	George Harriette M. McCullough		George W. H. M. McCullough				41	1350	150		1350	150	✓	1350	210	✓	1350	210	✓	1800	210	✓
"	"		"				42	1350			1350		✓	1350		✓	1350		✓	1800		✓
Eva L Sullivan							43	1350			1350		✓	1350		✓	1350		✓	1800		✓
"							44	1350			1350		✓	1350		✓	1350		✓	1800		✓
William Green							45	1350	210		1350	210	✓	1350	310	✓	1350	310	✓	1800	310	✓
							46	1350			1350		✓	1350		✓	1350		✓	1800		✓
							47	1350	90		1350	90	✓	1350	130	✓	1350	120	✓	2700	130	✓
						140'	48	2100			2100		✓	2100		✓	2100		✓	4500	180	✓
																				225½	225	

Index to Property in University Heights

City of San Diego, California.

THE LAST NAME GIVEN IS THE ONE TO WHOM PROPERTY IS ASSESSED

THE LAST VALUE GIVEN IS THE ASSESSED VALUE FOR THE PRESENT YEAR

NAME OF OWNER, At Noon on First Day in January, 1919	NAME OF OWNER, At Noon on First Day in January, 1920	NAME OF OWNER, At Noon on First Day in January, 1921	NAME OF OWNER, At Noon on First Day of January, 1922	NAME OF OWNER, At Noon on First Day of January, 1923	DESCRIPTION OR BOUNDARY FOR ASSESSMENT	LOT	Block	Value of Real Estate 1919	Value of Improvements 1919	CHECK	Value of Real Estate 1920	Value of Improvements 1920	CHECK	Value of Real Estate 1921	Value of Improvements 1921	CHECK	Value of Real Estate 1922	Value of Improvements 1922	CHECK	Value of Real Estate 1923	Value of Improvements 1923	CHECK
Rudolph G. Treffger	R G Treffger	Rudolph G. Treffger		R. G. Treffger	N 163 95 ft		226½	5200	200		5200	200	✓	5700	100	✓	5200	990	✓	5800	1000	✓
Elmira C Miller		Cora Hodskin		Harriet Lewis	N 30 ft of N 149 1 ft of $99 9/10 ft		226½	500	30		500	30	✓	330	Dec'd N 130	✓	330	130	✓	500	130	✓
M a Ward		A. Burton	Mrs A Burton	Catherine L Durand Catherine Durand	N of Bessemer St Rd 7 ft of S 50 ft		226½	750	170	✓	750	170	✓	750	250	✓	750	250	✓	1200	250	✓
		Elmira C Miller			N 19 3 ft of S 69 3 ft		226½							170	40	✓	170	40	✓	300	40	✓
Frances Pfister				Chas Pfister etal		1	229	720	70		720	70	✓	770	110	✓	720	110	✓	1100	110	✓
"				"		2		270			270		✓	270		✓	270		✓	670		✓
"				"		3		270			270		✓	270		✓	270		✓	670		✓
"				"		4		270			270		✓	270		✓	270		✓	670		✓
"				"		5		270			270		✓	270		✓	270		✓	670		✓
"				"		6		270			270		✓	270		✓	270		✓	670		✓
"				"		7		240			240		✓	240		✓	240		✓	540		✓
"				"		8		90			90		✓	90		✓	90		✓	100		✓
"				"		9		50			50		✓	50		✓	50		✓	70		✓
Fred J Rickey	F J Rickey					10		90			90		✓	90		✓	90		✓	130		✓
"	"					11		60			60		✓	60		✓	60		✓	90		✓
"	"					12		60			60		✓	60		✓	60		✓	90		✓
"	"					13		90			90		✓	90		✓	90		✓	130		✓
"	"					14		180	90		180	90	✓	180	130	✓	180	130	✓	270	130	✓
"	"					15		350			350		✓	350		✓	350		✓	540		✓
"	"					16		375			375		✓	375		✓	375		✓	670		✓
"	"			Lottie DeFrate Lottie DeFrate		17		375	380		375	380	✓	375	565	✓	375	960	✓	670	560	✓
"	"			" "		18		900			900		✓	900		✓	900		✓	1800		✓
A W Thayer					all 1919 N ½ lots 1 to	7	230 N30	250	300		250	300	✓	250	450	✓	250	450	✓	700	450	✓
"					S ½ " 1 to	9		380			380		✓	380		✓	380		✓	250		✓
John R Howell		Jno R Howell		E M Teran Emajaran		10		210			210		✓	210		✓	210	150	✓	220	160	✓
"	"	"		" "		11		150			150		✓	150		✓	150		✓	220		✓
Keysey Hunter	Ethel M. Ryan	Catherine E Smith				12	-	180	100		180	100	✓	180	160	✓	180	160	✓	360	160	✓
"	"	"				13		180			180		✓	180		✓	180		✓	360		✓
A Hudson	R. Brackenburg			Henry Rau Henry Rau		14		210			210		✓	210		✓	210		✓	450	300	✓
"	"			" "		15		210			210		✓	210		✓	210		✓	450		✓
Laura S. Fitzsimmons		J. B. Fitzsimmons		Hattie A. Foster Foster	1919 N 100 ft lots 16 to	17		1160			1160		✓	1160		✓	460	530	✓	930	530	✓
R F A Sinclair			Chris M Anderson		S 40 ft " 16 to	18		400	140		400	140	✓	400	210	✓	400	210	✓	510	210	✓
			Mary Jeffs N 100 ft		N 100 ft	18											700	550	✓	770	550	✓

THE LAST NAME GIVEN IS THE ONE TO WHOM PROPERTY IS ASSESSED

THE LAST VALUE GIVEN IS THE ASSESSED VALUE FOR THE PRESENT YEAR

NAME OF OWNER, At Noon on First Day in January, 1919	NAME OF OWNER, At Noon on First Day in January, 1920	NAME OF OWNER, At Noon on First Day in January, 1921	NAME OF OWNER, At Noon on First Day of January, 1922	NAME OF OWNER, At Noon on First Day of January, 1923	DESCRIPTION OR BOUNDARY FOR ASSESSMENT	LOT	Block	Value of Real Estate 1919	Value of Improvements 1919	CHECK	Value of Real Estate 1920	Value of Improvements 1920	CHECK	Value of Real Estate 1921	Value of Improvements 1921	CHECK	Value of Real Estate 1922	Value of Improvements 1922	CHECK	Value of Real Estate 1923	Value of Improvements 1923	CHECK
Carrie W. Perkins Est				Carrie W. Perkins, Est		1	231	410			410		✓	410		✓	450		✓	1000		✓
"				"	N50 ft lots 2 + 3	2	231	220			220		✓	220		✓	400		✓	180		✓
"				Arthur Stone	S 90 ft " 2 + 4	3		220			220		✓	220		✓	400		✓	720	450	✓
"		G. L. Hill				4		220			220		✓	220	90	✓	400	450	✓	500	450	✓
Stephen McMorrow			S. D. McMorrow			5		220			220		✓	220		✓	400		✓	500		✓
"			"			6		220 LL	50		220 LL	50	✓	220 LL	70	✓	400 LL	70	✓	540 LL	70	✓
"			"			7		220			220		✓	220		✓	400		✓	540		✓
"			"			8		220			220		✓	220		✓	400		✓	800		✓
"			"			9		315	350		315	350	✓	315	525	✓	500	525	✓	1760	530	✓
Driscilla Keller				Peter C Pirnie		10		200	70		200	70	✓	200	100	✓	200	100	✓	640	100	✓
"				"		11		150			150		✓	150		✓	150		✓	320		✓
"				"		12		100			100		✓	100		✓	100		✓	220		✓
"				"		13		50			50		✓	50		✓	50		✓	130		✓
Carrie W Perkins Est						14		30			30		✓	30		✓	30		✓	50		✓
"						15		30			30		✓	30		✓	30		✓	30		✓
"						16		30			30		✓	30		✓	30		✓	30		✓
"						17		30			30		✓	30		✓	30		✓	30		✓
"						18		60			60		✓	60		✓	60		✓	70		✓
J W. Curnow		C. S. McFarlane			10th Myrtle St closed	1	232	660	100		660	100	✓	660	140	✓	660	140	✓	720	140	✓
L R. Armstrong						2		220	120		220	120	✓	220	180	✓	220	450	✓	320	450	✓
"						3		220			220		✓	220		✓	220		✓	320		✓
Nancy E. Montgomery		J. L. Perry	John L Perry	J L Perry		4		220	130		220	130	✓	220	190	✓	220	270	✓	320	270	✓
"		"		"		5		220			220		✓	220		✓	220		✓	320		✓
Emma Bennette	Emma L. Bennette					6		220	100		220	100	✓	220	150	✓	220	220	✓	320	220	✓
"	"					7		220			220		✓	220		✓	220		✓	320		✓
Oscar N Bensfield			Delroy M Murlie			8		220	30		220	30	✓	220	40	✓	220	70	✓	320	80	✓
"			"			9		250			250		✓	250		✓	250		✓	360		✓
Western Investment Co. of S. D.				Western Inv Co	140 ft. Albert St Closed	10		130			130		✓	130		✓	130	220	✓	860	220	✓
"				"		11		95			95		✓	95		✓	95		✓	320		✓
O N Lemon	Mrs O N Lemon	O N Lemon	Wm M McCann			12		95			95		✓	95		✓	95		✓	320		✓
"	"	"	"			13		95			95		✓	95		✓	95		✓	320		✓
P M Fuller	P M Fuller	Wm M McCann				14		95	60		95	60	✓	95	90	✓	95	90	✓	270	100	✓
"	"	"				15		95			95		✓	95		✓	95		✓	270		✓
Fredk Thorild			Adie L B Clark			16		95			95		✓	95		✓	95		✓	220		✓
"			"			17		95	110		95	110	✓	95	160	✓	95	160	✓	220	180	✓
Western Investment Co. of S. D.				WESTERN INVESTMENT CO.		18		190			190		✓	190		✓	190		✓	270		✓
					No Such Blocks		233															
							234															
							235															

THE LAST NAME GIVEN IS THE ONE TO WHOM PROPERTY IS ASSESSED

THE LAST VALUE GIVEN IS THE ASSESSED VALUE FOR THE PRESENT YEAR

NAME OF OWNER, At Noon on First Day in January, 1919	NAME OF OWNER, At Noon on First Day in January, 1920	NAME OF OWNER, At Noon on First Day in January, 1921	NAME OF OWNER, At Noon on First Day of January, 1922	NAME OF OWNER, At Noon on First Day of January, 1923	DESCRIPTION OR BOUNDARY FOR ASSESSMENT	LOT	Block	Value of Real Estate 1919	Value of Improvements 1919	CHECK	Value of Real Estate 1920	Value of Improvements 1920	CHECK	Value of Real Estate 1921	Value of Improvements 1921	CHECK	Value of Real Estate 1922	Value of Improvements 1922	CHECK	Value of Real Estate 1923	Value of Improvements 1923	CHECK
Nellie A Matchinske		Cornelia Johnson		Mary Elizabeth Joy Clarence		1	236	315			315	40	X	315	60	X	315	60	X	1350	60	X
"		"		" " "		2	"	250			250		X	250		X	250		X	900		X
"		"		" " "		3		250			250		X	250		X	250		X	670		X
"		"		" " "		4		250			250		X	250		X	250		X	670		X
Sherwood N Jenkins	J B Grimes	A E Spaulding		Arthur E Spaulding	S50 fr lots 5 to	8		500			500		X	500		X	500	220	X	1750	220	X
Jennie E Heilman					N40 fr " 5 to	8		340	190		340	190	X	340	290	✓	340	290	X	1030	290	X
B J O'Neill	Bernard J O Neill	B J O'Neill	Jennie E Heilman		N50 fr of S100 fr 5 to	8		340			340		X	340		X	340		X	1400		X
Emil H Schnepp				Coca Cola Bottling Works		9		285	230		285	230	X	285	300	X	285	300	X	1100	300	X
"				"		10		200			200		X	200		X	200		X	720		X
"				"		11		200			200		X	200		X	200		X	670		X
						12		200			200		X	200		X	200		X	670		X
Pearl Stennis		M Weinberger	Bertha Weinberger			13		200	20		200	20	X	200	30	X	200	30	✓	670	20	X
"		"	"			14		200			200		X	200		X	200		✓	670	20	X
"		"	"			15		200	140		200	140	X	200	210	X	200	350	✓	720	550	X
"						16		250			250		X	250		X	250		✓	800		X
Frank Turnbull Co			TAX DEED			1	237	50			50		✓	50		✓	50		—	90		
"			TAX DEED			2		50			50		✓	50		✓	50		—	360		
"			TAX DEED			3		50			50		✓	50		✓	50		—	270		
"			TAX DEED			4		50			50		✓	50		✓	50		—	70		
"			TAX DEED			5		50			50		✓	50		✓	50		—	70		
Christian J Karle						6		60			60		X	60		X	60		X	90		X
"						7		100	120		100	120	X	100	180	X	100	180	X	270	180	X
"						8		250			250		X	250		X	250		X	540		X
Western Investment Co. of S.D.	—			WESTERN INVESTMENT CO.		9		90			90		X	90		X	90		X	130		X
"						10		60			60		X	60		X	60		X	70		X
"						11		50			50		X	50		X	50		X	70		X
Frank Turnbull Co			TAX DEED			12		50			50		✓	50		✓	50		—	70		
"			TAX DEED			13		50			50		✓	50		✓	50		—	70		
"			TAX DEED			14		50			50		✓	50		✓	50		—	70		
"			TAX DEED			15		50			50		✓	50		✓	50		—	70		
"			TAX DEED			16		50			50		✓	50		✓	50		—	70		
Mary F Gooch				J L Aldrich		1	239	825			825		X	825		X	1000		X	1000		X
Edward F Lannon				"		2		825			825		X	825		✓	825		X	1250		X
"				"		3		825	300		825	300	X	825	450	✓	825	450	✓	1350	450	X
"				"		4		860			860		X	860		✓	860		✓	1350		X
Geo C Churchill	D G Whiting			Wm R Whittier Co		5		860			860		X	860		✓	860		✓	1350		X
"	"			" "		6		860	8000		860	8000	X	860	20000	✓	860	20000	✓	1350	20000	X
"	"			" "		7		860			860		X	860		✓	860		✓	1350		X
"	"					8		860			860		X	860		✓	1000		✓	1350		X
John F Patton						9		2200	B.B. Mcc 90		2200		X	2700	20	X	3000	Oil Stp 800	X	5400	Oil Stp 1000	X
"						10		1100			1100		X	1100		X	1500		X	2700		X
"						11		860			860	B.B. Mcc 120	X	860	B.B. Mcc 120	X	1400	B.B. Mcc 130	X	2000	B.B. Mcc 130	X
"						12		860			860		X	860		X	1400		X	2000	1000 Mortuary	X
"						13		860			860		X	860		X	1200		X	1600		X
					No Such Blocks		238	0														
							240	0														

Index to Property in University Heights

City of San Diego, California.

THE LAST NAME GIVEN IS THE ONE TO WHOM PROPERTY IS ASSESSED

THE LAST VALUE GIVEN IS THE ASSESSED VALUE FOR THE PRESENT YEAR

NAME OF OWNER, At Noon on First Day in January, 1919	NAME OF OWNER, At Noon on First Day in January, 1920	NAME OF OWNER, At Noon on First Day in January, 1921	NAME OF OWNER, At Noon on First Day of January, 1922	NAME OF OWNER, At Noon on First Day of January, 1923	DESCRIPTION OR BOUNDARY FOR ASSESSMENT	LOT	Block	Value of Real Estate 1919	Value of Improvements 1919	CHECK	Value of Real Estate 1920	Value of Improvements 1920	CHECK	Value of Real Estate 1921	Value of Improvements 1921	CHECK	Value of Real Estate 1922	Value of Improvements 1922	CHECK	Value of Real Estate 1923	Value of Improvements 1923	CHECK
Western Investment Co. of S. D.				WESTERN INVESTMENT CO.		2	241	50			50			50			50			70		
"						3	"	50			50			50			50			70		
"						4		60			60			60			60			220		
"						5		95			95			95			75			270		
Mary Collord	alma W Seymour & Hattie M. Downs	Mrs. A. M. Seymour & Hattie Downs	Jim C Slaughter	Walter F Dixon W.F. Dixon		6		110			110			110			110			360		
"	"	"	"	"		7		175			175			175			175	450		360	480	
John Peterson						8		175			175			175			175			360		
R A McCrary		William Pine				9		175			175			175			175			360		
"		"				10		260			260			260			260			400		
Jennette P Emerson						11		260	150		260	150		260	230		260	230		400	230	
"						12		390			390			390			390			540		
"						13		400	80		400	80		400	110		600	110		900	110	
						14		475			475			475			650			1250		
"						15		525	280		525	280		525	410		750	410		1350	410	
						16		560			560			560			800			1300		
E. J. Hess	Emma J. Hess	Wm L. Hess		G. G. Yoke	N 15 ft Avenue closed by 26-155	17		560	300		560	300		560	450		800	480		1200	480	
"	"	"		"		18		560			560			560			800			1100		
Chas O. Graves						19		560			560			560			800			1100		
"						20		560			560			560			800			1100		
						21		395			395			395			750			1100		
"						22		265			265			265			700			1100		
Pearl F Handley						23		250			250			250			700			1100		
						24		250			250			250			700			1100		
"						25		295			295			295			700			1100		
Frank S Stephens						26		675	120		675	120		675	175		1500	180		2500	180	
"						27		60			60			60			60			70		
Joseph Mach						28		50			50			50			50			50		
"						29		50			50			50			50			50		
"						30		50			50			50			50			50		
"						31		50			50			50			50			50		
"						32		50			50			50			50			50		
"						33		50			50			50			50			50		
Harriet E. Baldwin						34		60			60			60			60			130		
Teressa A Nichols						35		135			135			135			135			360		
"						36		220	220		220	220		220	330		220	330		450	330	
"						37		235			235			235			235			450		
Leander Fisher Est				R L. Day		38		235	120		235	120		235	170		235	180		450	180	
"				"		E 16 ft	39	150			150			150			150			290		
James Kennedy	James & Mary Kennedy	Jas R. & Mary Kennedy				W 9 ft	39	85			85			85			85			160		
"	"	"					40	285	150		285	150		285	225		285	220		540	220	
"	"	"				E 7 ft	41	85			85			85			85			150		
Crescent Realty Co	Florence J Wilson					W 18 ft	41	200	150		200	150		200	220		200	220		390	220	
"	"					E 22 ft	42	250			250			250			250			480		
Florence E Dyer				Nellie Roberson Nelson		W 3 ft	42	35			35			35			35			60		
"				"			43	375			375			375			375			720		

THE LAST NAME GIVEN IS THE ONE TO WHOM PROPERTY IS ASSESSED

THE LAST VALUE GIVEN IS THE ASSESSED VALUE FOR THE PRESENT YEAR

NAME OF OWNER, At Noon on First Day in January, 1919	NAME OF OWNER, At Noon on First Day in January, 1920	NAME OF OWNER, At Noon on First Day in January, 1921	NAME OF OWNER, At Noon on First Day of January, 1922	NAME OF OWNER, At Noon on First Day of January, 1923	DESCRIPTION OR BOUNDARY FOR ASSESSMENT	LOT	Block	Value of Real Estate 1919	Value of Improvements 1919	CHECK	Value of Real Estate 1920	Value of Improvements 1920	CHECK	Value of Real Estate 1921	Value of Improvements 1921	CHECK	Value of Real Estate 1922	Value of Improvements 1922	CHECK	Value of Real Estate 1923	Value of Improvements 1923	CHECK
Lillie M Sigman	Lillie May Sigman	Lillie M. Sigman	Mrs L M Sigman	Lillie M. Sigman		2	242	370	300		370	200	✓	370	310	✓	600	300	✓	900	380	✓
"	"	"	"	"		3	242	285			285		✓	285		✗	450		✓	720		✓
Anna M Irwin						4		285	150		285	150	✓	285	220	✗	450	230	✓	720	230	✓
"						5		250			250		✓	250		✗	350		✓	670		✓
Desda Busch						6		250			250		✓	250		✓	250		✓	540		✓
"						7		250			250		✓	250		✓	250		✓	540		✓
Charles P Morse				Charles Morse		8		285	200		285	200	✓	285	300	✓	350	300	✓	670	300	✓
"				"		9		285			285		✓	285		✓	350		✓	670		✓
F. M. Lund	Patricia W. Mattimore	C. W. Mattimore				10		825	250		825	250	✓	875	375	✗	1100	370	✓	2250	370	✓
"	"	"				11		660			660		✓	660		✗	1200		✓	1500		✓
Lyne Starling Rudy	M. H. Rudy		L S. Rudy	Lyne Starling Rudy		12		625			625		✓	625		✓	1000		✓	1350		✓
"	"		"	"		13		625			625		✓	625		✓	1000		✓	1350		✓
W. B. Henry						14		625	210		625	210	✓	625	310	✗	1000	310	✓	1350	310	✓
Clara E Sylvester Est			Nellie M Smith			15		625			625		✓	625		✗	1100		✓	1350		✓
"			"			16		625	180		625	180	✓	625	270	✓	1100	270	✓	1350	270	✓
Arthur J. French			F W. Arnold. E 137½ ft 18 to	F. W. Arnold		17		625			625		✓	625		✓	1100		✓	1350		✓
M. A. Lundgren	M. A. Lundgren Est	magdalene A Lundgren and 1/5	Ellen Lundgren " 3/5		E 137½ ft lots 18 to	21		2430			2430		✓	2430		✓	5000	220	✓	6000	3600	✓
E. O. Busenburg	Thomas L Turner	Fred W. Kerns			all E of E 137½ ft " 18 to	21		540			540		✓	540		✓	1100	300	✓	1100	300	✓
"	"	"				22		315			315		✓	315		✓	500	300	✓	500	560	✓
Ruby Slaughter		Geo. Harnetty	Wm A + Rose Grogan	B. Mc Donough		23		285			285		✓	285		✓	350		✓	400		✓
"		"	"	"		24		190			190	50	✓	190	75	✓	250	80	✓	360	80	✓
"		"	"	"		25		125			125		✓	125		✓	150		✓	270		✓
Benj F Smith						26		65			65		✓	65		✓	65		✓	90	20	✓
"				Lloyd H Jones	all Etc S 90 ft 7-8 + Etc W 435 ft S 90 ft	27		40			40		✓	40		✓	100	300	✓	440		✓
"			E S Sheiler W 21½ ft S 90	Betty H Smith	W 435 ft S 90 ft 7-8 + W 435 ft S 90 ft 27 + E 165 ft S 90 ft	27½		40			40		✓	40		✓	200		✓	450	380	✓
		David D Lundgren and 1/5			all Etc W 21½ ft of S 90 ft W 21½ ft S 90 ft	29		40			40		✓	40		✓	200	170	✓	400	370	✓
					Wand 1/5 of all Etc E 137½ ft of 18 to 21									110 and 1/5		✓	200	15	✓	220	60	✓
J A. Moeller		Vincent Russo				2	243	400	280		400	280	✓	400	435	✗	600	440	✓	900	440	✓
Johanna C Moeller	Christina Jaehard	Roy W. Jaehard				3		315			315		✓	315		✗	500		✓	800		✓
"	"	"				4		315	120		315	120	✓	315	170	✓	500	170	✓	800	170	✓
J A Moeller						5		315			315		✓	315		✓	500		✓	800		✓
"						6		315			315		✓	315	520	✗	500	670	✓	800	670	✓
Nettie Geier		A. L + Maggie A. Conwell		A. L. Conwell		7		315			315		✓	315		✓	500		✓	800		✓
"		"		"		8		315	110		315	110	✓	315	160	✗	500	160	✓	800	160	✓
Johanna C Moeller						9		315			315		✓	315		✗	600		✓	900		✓
"						10		825			825		✓	875		✗	2100		✓	2500		✓
"						11		660			660		✓	660		✗	1200		✓	1800		✓
"						12		625			625		✓	625		✗	1000		✓	1500		✓
Addie Overholser				Della Sunderland		13		625			625		✓	625		✗	1000		✓	1450		✓
"				"		14		625			625		✓	625		✓	1000		✓	1450		✓
Edith Parker				Adam C Rockenbaugh		15		625			625		✓	625		✓	1000		✓	1450		✓
"				Mary Chadwick Chadwick		16		625			625		✓	625		✓	1000		✓	1450	2180	✓
V. L + E O. Craig				" "		17		625			625		✓	625		✓	1000		✓	1450		✓
"				" "		18		625			625		✓	625		✓	1000		✓	1450		✓
"				" "		19		625			625		✓	625		✓	1000		✓	1450		✓
"						20		650			650		✓	650		✓	1200		✓	1600		✓
Jennette P Emerson			A Darraud			21		800			800		✓	800		✓	2100		✓	2250		✓
"			"			22		345			345		✓	345		✓	600		✓	900		✓
"			"			23		345			345		✓	345		✓	450		✓	720		✓
						24		345			345		✓	345		✓	450	490	✓	720	500	✓

Blk continued

THE LAST NAME GIVEN IS THE ONE TO WHOM PROPERTY IS ASSESSED

THE LAST VALUE GIVEN IS THE ASSESSED VALUE FOR THE PRESENT YEAR

NAME OF OWNER, At Noon on First Day in January, 1919	NAME OF OWNER, At Noon on First Day in January, 1920	NAME OF OWNER, At Noon on First Day in January, 1921	NAME OF OWNER, At Noon on First Day of January, 1922	NAME OF OWNER, At Noon on First Day of January, 1923	DESCRIPTION OR BOUNDARY FOR ASSESSMENT	LOT	Block	Value of Real Estate 1919	Value of Improvements 1919	CHECK	Value of Real Estate 1920	Value of Improvements 1920	CHECK	Value of Real Estate 1921	Value of Improvements 1921	CHECK	Value of Real Estate 1922	Value of Improvements 1922	CHECK	Value of Real Estate 1923	Value of Improvements 1923	CHECK
James P. Ashe				W. S. Wright	Contd 7	23	243	345			345		✓	345		✓	450		✓	720	180	✓
" E. E. Butsch		Edward E. Butsch	W. N. & Della P. Dwyer	Geo. H. Walker		26	243	345			345		✓	345		✓	450		✓	720		✓
"		"	"	"		27		345			345		✓	345		✓	450	300	✓	720	570	✓
Willis H. Jones	N. L. Brown	Harlan L. Brown	H. L. Brown			28		345			345		✓	345		✓	450		✓	720		✓
						29		400	70		400	70	✓	400	100	✓	600	100	✓	900	120	✓
D. G. Harrington Est			G. D. Erwin		10 ft Myrtle Ave (closed)	2	244	225	100		225	100	✓	225	150	✓	225	150	✓	450	150	✓
"			"			3		225			225		✓	225		✓	225		✓	450		✓
Mildred E. Manning		John A. Crawford				4		250			250		✓	250		✓	250		✓	540	150	✓
"		"				5		300			300		✓	300		✓	300		✓	540		✓
J. B. Azdell			David York			6		240			240		✓	240		✓	400		✓	720	40	✓
"			"			7		240			240		✓	240		✓	400		✓	720		✓
Arthur L. Stephenson	A. L. Stephenson	Arthur L. Stephenson	A. L. Stephenson	Arthur L. Stephenson		8		240	150		240	150	✓	240	210	✓	400	210	✓	800	210	✓
"	"	"	"	"		9		240			240		✓	240		✓	400		✓	900		✓
S. J. Hines		Horace Cliff				10		825			825		✓	825		✓	1700		✓	2500		✓
"		"				11		660			660		✓	660	850	✓	1700	910	✓	1800	1570	✓
"		"				12		625			625		✓	625		✓	1000		✓	1600		✓
Frank Bruschi	D. A. Buckley	Gertrude Buckley	Gertrude E. Buckley	Gertrude Buckley		13		625			625		✓	625	270	✓	1000	270	✓	1600	270	✓
"	"	"	"	"		14		625			625		✓	625		✓	1000		✓	1600		✓
Harriet A. Lewis						15		625	220		625	220	✓	625	320	✓	1000	380	✓	1600	380	✓
"						16		625			625		✓	625		✓	1000		✓	1600		✓
Thomas J. Johnson Est	John Hutchinson					17		625			625		✓	625		✓	1000		✓	1600		✓
"	"					18		625			625		✓	625		✓	1000		✓	1600		✓
"	"					19		625			625		✓	625		✓	1000		✓	1600		✓
"	"					20		660			660		✓	660	20	✓	1700	20	✓	1800	20	✓
"	"					21		800			800		✓	800		✓	2100		✓	2500		✓
Nat. Mansfield						22		325			325		✓	325		✓	600		✓	900		✓
" Jesse H. Holmes		Georgianna Hughes				23		225			225		✓	225		✓	500		✓	800		✓
"		"				24		225			225		✓	225		✓	500		✓	800		✓
"		Jesse H. Holmes	E. E. Anderson	Marion L. Dickinson		25		225			225		✓	225		✓	500		✓	800		✓
"		"	"	"		26		250			250		✓	250		✓	500	370	✓	800	410	✓
John J. Hoffman	J. J. Hoffman		John J. Hoffman			27		250			250		✓	250		✓	500		✓	800		✓
"	"					28		250			250		✓	250		✓	500		✓	800		✓
						29		350			350		✓	350		✓	600		✓	900		✓

THE LAST NAME GIVEN IS THE ONE TO WHOM PROPERTY IS ASSESSED

NAME OF OWNER, At Noon on First Day in January, 1919	NAME OF OWNER, At Noon on First Day in January, 1920	NAME OF OWNER, At Noon on First Day in January, 1921	NAME OF OWNER, At Noon on First Day of January, 1922	NAME OF OWNER, At Noon on First Day of January, 1923
U. S. Grant Co.			Charles Leitch	
"			"	
Batchelor & Hopper	L. M. Batchelor	F. W. Sumpf		
"	"	"		
"	"	L. M. Batchelor	Edwin G. Hopper	
"	"	"	L. M. Batchelor	
"	"	"		
"	"	"		Alfred Raymond
Elizabeth Grant				"
"				"
"				"
"				"
"				"
"				"
"				"
"				"
"				"
Jacob Price Est		Alice Price Samisch et al	Celia Price et al	
"		"	"	
Rose & Schmale				
"				
Lydia J. Campbell			Mary E. Geo E. Campbell	
"			"	
T. M. Russell				
"				
Country Club		James H. Quinn		J. H. Quinn
"		Harry E. Quinn N7½ S17½		Harry Quinn N7½ S17½
"		"		"
"	Jessie H. Brown			W. L. Scott
"	"			"
Frances M. Boston		G. E. Boston		H. W. Stacy
"		"		H. W. Stacy
"		"		"
D. C. Cunha				
"				
"				
Country Club				Laura E. Arctander
"				Country Club 6 to 9 & 10 to 15
"				
"				
"				
"				Laura E. Arctander
"				" "
"				" "
"				" "
"				" "
"				" "
194 S.D. Elec Ry Co				

THE LAST VALUE GIVEN IS THE ASSESSED VALUE FOR THE PRESENT YEAR

DESCRIPTION OR BOUNDARY FOR ASSESSMENT	LOT	Block	Value of Real Estate 1919	Value of Improvements 1919	CHECK	Value of Real Estate 1920	Value of Improvements 1920	CHECK	Value of Real Estate 1921	Value of Improvements 1921	CHECK	Value of Real Estate 1922 ?	Value of Improvements 1922	CHECK	Value of Real Estate 1923	Value of Improvements 1923	CHECK
	2	245	980			980		✓	980		✓	1000	520	✓	1100	720	✓
	3	245	835			835		✓	835		✓	850		✓	1000		✓
	4		835			835		✓	835		✓	850		✓	1000		✓
	5		835			835		✓	835		✓	850		✓	1000		✓
	6		835			835		✓	835		✓	850	480	✓	1000	620	✓
	7		835			835		✓	835		✓	850		✓	1000		✓
	8		835			835		✓	835		✓	850		✓	1000		✓
	9		835			835		✓	835		✓	850		✓	1000		✓
	10		2190			2190		✓	2190		✓	3000		✓	5400		✓
	11		660			660		✓	660		✓	1100		✓	1800		✓
	12		660			660		✓	660		✓	1200		✓	1700		✓
	13		660			660		✓	660		✓	1000		✓	1600		✓
	14		660			660		✓	660		✓	1000		✓	1600		✓
	15		660			660		✓	660		✓	1000		✓	1600		✓
✓	16		660			660		✓	660		✓	1000		✓	1600		✓
✓	17		660			660		✓	660		✓	1000		✓	1600		✓
✓	18		660			660		✓	660		✓	1000		✓	1600		✓
	19		660			660		✓	660		✓	1000		✓	1600		✓
	20		660			660		✓	660		✓	1100		✓	1800		✓
10 ft Myrtle Ave (closed)	21		825			825		✓	825		✓	1700		✓	2500		✓
"	22		410			410		✓	410		✓	600		✓	800		✓
"	23		410			410		✓	410		✓	600		✓	800		✓
"	24		410	350		410	350	✓	410	520	✓	600	520	✓	800	520	✓
"	25		410			410		✓	410		✓	600		✓	800		✓
"	26		370			370		✓	370		✓	600		✓	720		✓
"	27		315			315		✓	315		✓	550		✓	720		✓
"	28		260			260		✓	260		✓	400		✓	450		✓
"	29		210			210		✓	210		✓	300		✓	460		✓
	1	246	825			825		✓	825		✓	2000		✓	2500		✓
10' Myrtle Ave (closed) N107½ ft S17½ ft	2	246	660			660		✓	660		✓	1365		✓	1540		✓
	3		660			660		✓	660		✓	1000		✓	1600		✓
	4		660			660		✓	660	620	✓	1000	620	✓	1600	700	✓
	5		660			660		✓	660		✓	1000		✓	1600		✓
	6		660			660		✓	660		✓	1000		✓	1600		✓
	7		660			660		✓	660		✓	1000		✓	1600	5400	✓
	8		660			660		✓	660		✓	1000		✓	1600		✓
	9		660			660		✓	660		✓	1000		✓	1600		✓
	10		660			660		✓	660		✓	1000		✓	1700		✓
	11		660			660		✓	660		✓	1100		✓	1800		✓
	12		2170			2170		✓	2170		✓	3000		✓	5400		✓
10' Myrtle St (closed) W 165 ft	13		960			960		✓	960		✓	960		✓	2550		✓
	14		410	850		410	850	✓	410	1270	✓	410	1270	✓	3090	1270	✓
	15		275			275		✓	275		✓	275		✓	670		
	16		275			275		✓	275		✓	275		✓	670		
	17		275			275		✓	275		✓	275		✓	670		
	18		275			275		✓	275		✓	275		✓	630		
	19		275			275		✓	275		✓	275		✓	630		✓
	20		275			275		✓	275		✓	275		✓	670		✓
	21		275			275		✓	275		✓	275		✓	670		✓
	22		275			275		✓	275		✓	275		✓	670		✓
	23		350			350		✓	350		✓	350		✓	800		✓
10' Myrtle St (closed) See also 252. E 165 ft of Lots 13 to	24		690			690		✓	690		✓	690		✓	1350		✓
			350 OP			350 OP		✓	350 OP		✓	350 OP		✓	350 OP		✓

THE LAST NAME GIVEN IS THE ONE TO WHOM PROPERTY IS ASSESSED

THE LAST VALUE GIVEN IS THE ASSESSED VALUE FOR THE PRESENT YEAR

NAME OF OWNER, At Noon on First Day in January, 1919	NAME OF OWNER, At Noon on First Day in January, 1920	NAME OF OWNER, At Noon on First Day in January, 1921	NAME OF OWNER, At Noon on First Day of January, 1922	NAME OF OWNER, At Noon on First Day of January, 1923	DESCRIPTION OR BOUNDARY FOR ASSESSMENT	LOT	Block	Value of Real Estate 1919	Value of Improvements 1919	CHECK	Value of Real Estate 1920	Value of Improvements 1920	CHECK	Value of Real Estate 1921	Value of Improvements 1921	CHECK	Value of Real Estate 1922	Value of Improvements 1922	CHECK	Value of Real Estate 1923	Value of Improvements 1923	CHECK
L.P. Cochenet						1	247	860			860			860			2100			2250		
"						2	247	660			660			660			1200			1600		
James L Coffee	Hennrich M Coerver					3		625	280		625	280		675	430		1000	430		1450	430	
"	"					4		625			625			625			1000			1450		
Emma Foster			Douglas Young	Katherine Lois Scripps	E 75 ft of S 1/2 of Lot 4	5		625			625			625			1000			1450		
"			"	"	" "	6		625			625			625			1000			1450		
J.M. Harkins		J.M. Harkins Est	S.J. Tobias			7		625			625			625			1000			1450		
"		"	"			8		625			625			625			1000			1450		
Ella M. Street		Nat Sebastian	"			9		625			625			625	2100		1000	2320		1450	2320	
"		"	"			10		625			625			625			1000			1500		
S.L. Rudolph		S.L. Rudolph				11		625			625			625			1000			1500		
"		"				12		625	470		625	470		625	705		1000	690		1600	690	
"		"				13		625			625			625			1000			1600		
Philo Keech	S.L. Rudolph	"				14		625			625			625			1000			1600		
"	"	"				15		625			625			625			1000			1600		
"	"	"				16		625			625			625			1000			1600		
George E. Filkins			Nat Sebastian			17		625			625			625			1000	1800		1600	2340	
"			"			18		625			625			625			1000			1600		
Kate Zeivanovitz			"			19		625			625			625			1000	450		1600	650	
J.M. Harkins	Jessie A Brown			U. Urbany		20		625			625			625			1000			1600		
"	"			"		21		625			625			625			1000			1600		
Stooke Land Co Agt	U. Urbany		U. Urbany	"		22		625			625			625			1000			1600		
"	"		"	"		23		625			625			625			1000			1600		
Stooke Land Co Agt		Constance V Lewis Perry		Helene D Henrich		24		625			625			625			1000			1600	3150	
"		"		"		25		625			625			625			1000			1600		
"		"		"		26		660			660			660			1200			1350	2100	
"		"		Wm R Wheeler	S 18 3/4 ft of N 6 1/4 ft of Lot 26	27		925			925			925			2100			2500		
"		"		"		28		725			725			725	675		725	720		1350	720	
Thomas Jefferson Est		Laura J. & C. to Pinehurst				29		550			550			550			550			900		
"		"				30		520	330		520	330		570	490		520	490		800	490	
Nat Sebastian	Walter J. Farrell		W. J. Farrell			31		520			520			520			520			800		
"	"		"			32		520			520			520			520			800		
"	"		"			33		520			520	300		520	450		520	450		800	450	
"	M.B. McCarthy					34		520			520			520			520			720		
"	"					35		520			520			520			520	220		720	220	
Frank Wunderle Sr.		Frank Wunderle		Frank Wunderle	S 22 ft of N 3 ft of Lot 23 Blk 183	36		520	180		520	180		520	270		470	50		630 = 90	270 = 30	
"		"	adena mead	"		37		520			520			520			520	50		720	440	
Mary J Enneking		"	Frank Wunderle	"		38		520			520			520			520	240		670	240	
"		"	"	"		39		520			520			520			520			670		
Eleanor Sholin		"	"	Richard Maida		40		520	230		520	230		520	340		520	340		670	340	
"		"	"	"		41		520			520			520			520			670		
H.F. Evans	Edward R Jeffrey	E.R. Jeffrey	Edward R. Jeffrey			42		520	130		520	130		520	190		520	190		670	190	
"	"	"	"			43		520			520			520			520			670		
"	"	"	"			44		520			520			520			520			670		
Sam D Driver						45		520			520			520			520			670		
"						46		520	200		520	200		520	300		520	300		670	300	
Harvey F. Shepherd		C.A. Little				47		520			520			520			520			670	610	
"		"				48		520			520			520			520			670		
Mattie E Brannon	W.E. Brannon					49		520			520			520			520			670		
"						50		520			520			520			520			670	1550	
J.F. Macpherson	J.F. Macpherson & Geo. Schifenbach	Elizabeth A Macpherson	Elizabeth A. Macpherson	Elizabeth A. Macpherson	W 40 ft of E 100 ft of S 1/2 of S 1/2 of Lot 53	51		520			520			570			520			670		
"	"	Elizabeth A Macpherson & J.F. Macpherson & Geo Schifenbach	"	"		52		540	80		540	140		360 x 210			315 / 135 x 210			570 / 1.00 x 210		
Elizabeth A Macpherson	"		"	"	S 1/2 of E 100 ft of N 1/2 of Lot 53	53		260			260			170 x			160 / 315 x			330 / 400 x		
"	"		"	"		53		260			260			260			475			450		
					all	54		720			720			720			900			1100		

THE LAST NAME GIVEN IS THE ONE TO WHOM PROPERTY IS ASSESSED

THE LAST VALUE GIVEN IS THE ASSESSED VALUE FOR THE PRESENT YEAR

NAME OF OWNER, At Noon on First Day in January, 1919	NAME OF OWNER, At Noon on First Day in January, 1920	NAME OF OWNER, At Noon on First Day in January, 1921	NAME OF OWNER, At Noon on First Day of January, 1922	NAME OF OWNER, At Noon on First Day of January, 1923	DESCRIPTION OR BOUNDARY FOR ASSESSMENT	LOT	Block	Value of Real Estate 1919	Value of Improvements 1919	CHECK	Value of Real Estate 1920	Value of Improvements 1920	CHECK	Value of Real Estate 1921	Value of Improvements 1921	CHECK	Value of Real Estate 1922	Value of Improvements 1922	CHECK	Value of Real Estate 1923	Value of Improvements 1923	CHECK
J.A. Porter	Thos A. Porter	Chas + Mary Matthis				1	248	660	200		660	210	✓	660	310	✓	1000	310	✓	1500	310	✓
"	"	"			N 10 ft	2	248	130			130		✓	130		✓	200		✓	320		✓
Bertha Thomas	Bertha J. Thomas	Wm E. Shelby		W. E. Shelby	S 40 ft	2		530	160		530	160	✓	530	240	✓	1000	240	✓	1280	240	✓
Wm Behrens wife		W. M. Berry.		G. D. Stead	N 40 ft	3		715	180		715	180	✓	715	270	✓	1285	270	✓	1600	270	✓
Allen Conant Johnston			Bessie T Davis		S 10 ft	3		175	180		175	180	✓	175	270	✓	215	270	✓	400	270	✓
"			"			4		495			495		✓	495		✓	900		✓	1200		✓
S. J. Hines		Marie E. Brenner		S. J. Tobias		5		495			495		✓	495	305	✓	900	300	✓	1200	300	✓
"		"		"		6		560			560		✓	560		✓	950		✓	1250		✓
Albert Speyer			Elizabeth Dorotta Kolman			7		560	310		560	310	✓	560	455	✓	950	450	✓	1300	450	✓
"			"			8		595			595		✓	595		✓	1000		✓	1350		✓
V. L. + E. O. Craig						9		625			625		✓	625		✓	1000		✓	1350		✓
"						10		660			660		✓	660		✓	1200		✓	1600		✓
"						11		875			875		✓	875		✓	2100		✓	2250		✓
Chas + Catherine Huber			W. J. Chadwick			12		795			795		✓	795		✓	1000		✓	1100	1920	✓
"			"			13		550			550		✓	550		✓	600		✓	800		✓
J Howard	Tom Howard					14		550	200		550	360	✓	550	610	✓	600	610	✓	720	610	✓
"	"					15		550			550		✓	550		✓	600		✓	720		✓
R. O. Porak			Rudolph O. Porak	R. O. Porak		16		550			550		✓	550		✓	600	450	✓	720	450	✓
"			"	"		17		550	260		550	260	✓	550	330	✓	600	330	✓	720	380	✓
"			"	"		18		550			550		✓	550		✓	600		✓	720		✓
Elverna O. Gillons						19		550			550		✓	550		✓	600		✓	720		✓
"						20		550			550		✓	550		✓	600		✓	720		✓
Louis A Geisler	R. D. Mears	Robert D. Mears				21		550	310		550	310	✓	550	460	✓	600	460	✓	720	460	✓
"	"	"				22		550			550		✓	550		✓	600		✓	720		✓
Harriet E St John						23		550	160		550	160	✓	550	240	✓	600	240	✓	720	240	✓
"						24		550			550		✓	550		✓	600		✓	720		✓
Ada R Wells		Bertha J. Thomas.	Evan D Thomas			25		550			550		✓	550		✓	600	510	✓	800	510	✓
"		"	"			26		550			550		✓	550	60	✓	600		✓	800		✓
Bessie R. Prothero	Bessie R. Muller					27		550			550		✓	550		✓	600		✓	800		✓
"	"					28		550			550		✓	550		✓	600		✓	900		✓
Mary G Earl						29		550			550		✓	550	210	✓	900	210	✓	1200	290	✓
"						30		550	140		550	140	✓	550		✓	900		✓	1350		✓
J. E. Jennison	J. C. Aardsleff	John C. Aardsleff			Sk closed	31		1240			1240	190	✓	1240	800	✓	2500	1050	✓	4500	1050	✓

THE LAST NAME GIVEN IS THE ONE TO WHOM PROPERTY IS ASSESSED

NAME OF OWNER, At Noon on First Day in January, 1919	NAME OF OWNER, At Noon on First Day in January, 1920	NAME OF OWNER, At Noon on First Day in January, 1921	NAME OF OWNER, At Noon on First Day of January, 1922	NAME OF OWNER, At Noon on First Day of January, 1923
City Property				
Geo Kautz			W.G. Phillips	
"			"	
"			"	
"			"	
"			"	
Stoske Land & Co agt.		Alice Price Samish et al	Celia Price et al	
"		"	"	
N Steinmetz				
"				
"				
Harold E Jewell				
"				
Helen Gelber		Rose Bradshaw		I M Earnhart
"		"		"
alias Herbert E Gans Helen Helburn				James D. Roberts
"				"
A M Kerr		Adolph Levi		
"		"		
C B Covert	Charles B Covert	C B Covert	Charles B Covert	
"	"	"	"	
"	"	"	"	
Gertrude E Platt	Gertrude Platt			
"	"			
Clara E Dever	Matt Barisic			
"	"			
"	"			
"	"			
R H Dreyer Agt				
"				
"				
David Hitchcock Est Incompetent				
"				
"				E.D. Myers
Alice C King		Alice C. King	W C & Alice C King	"
"		"	"	W.C. & Alice C King
I. Alice Madden	Alice C. King I. Alice Madden	"	"	"
"	"			J. M. Earnhart
"				"
Howard C Dunham				
"				
R H. Dreyer Agt				W.C. Phillips W.C. Phillips
"				"
"				"
"				"
"				"
"				"
"				"

THE LAST VALUE GIVEN IS THE ASSESSED VALUE FOR THE PRESENT YEAR

DESCRIPTION OR BOUNDARY FOR ASSESSMENT	LOT	Block	Value of Real Estate 1919	Value of Improvements 1919	CHECK	Value of Real Estate 1920	Value of Improvements 1920	CHECK	Value of Real Estate 1921	Value of Improvements 1921	CHECK	Value of Real Estate 1922	Value of Improvements 1922	CHECK	Value of Real Estate 1923	Value of Improvements 1923	CHECK
City Property Street E of S 18th St	1	249	0			0			0			0			-		
E of S 18th St	1	249	1200			1200		✓	1700		✓	2000		✓	5400		✓
	2		860	160		860	160	✓	860	240	✓	1500	mining	✓	3600	5310	✓
	3		860			860		✓	860		✓	1400		✓	3000		✓
	4		860			860		✓	860		✓	1400		✓	2250		✓
	5		800			800		✓	800		✓	1200		✓	2000		✓
	6		750			750		✓	750		✓	1200		✓	2000	RR	✓
	7		750			750		✓	750		✓	1100		✓	1600	770	✓
	8		750			750		✓	750		✓	1100		✓	1600		✓
	9		750			750		✓	750		✓	1100		✓	1350		✓
	10		750			750		✓	750		✓	1100		✓	1350		✓
	11		750			750		✓	750		✓	1000		✓	1100		✓
	12		750			750		✓	750		✓	1000		✓	1100		✓
	13		750			750		✓	750		✓	1000		✓	1100		✓
	14		720	150		720	150	✓	720	230	✓	1000	230	✓	1100	230	✓
	15		720			720		✓	720		✓	1000		✓	1100		✓
	16		720	130		720	130	✓	720	200	✓	1000	200	✓	1100	200	✓
	17		720			720		✓	720		✓	1000		✓	1100		✓
	18		720			720		✓	720		✓	1000		✓	1100		✓
	19		720			720		✓	720		✓	1000		✓	1100		✓
	20		720			720		✓	720		✓	1000		✓	1100		✓
	21		660	310		660	310	✓	660	460	✓	1000	460	✓	1100	460	✓
	22		660			660		✓	660		✓	1000		✓	1100		✓
	23		660	450		660	450	✓	660	670	✓	1000	670	✓	1200	670	✓
	24		1500			1500		✓	1500		✓	2200		✓	2700		✓
	25		660			660		✓	660		✓	750		✓	1350		✓
	26		540			540		✓	540		✓	700		✓	900		✓
	27		540			540		✓	540		✓	700		✓	800		✓
	28		540			540		✓	540		✓	700		✓	800		✓
	29		540			540		✓	540		✓	700		✓	800		✓
	30		540			540		✓	540		✓	700		✓	800		✓
	31		540			540		✓	540		✓	750		✓	900		✓
	32		540			540		✓	540		✓	750		✓	900		✓
	33		540			540		✓	540		✓	850		✓	900		✓
	34		540			540		✓	540		✓	850		✓	900		✓
(also W 10 ft Lot 35)	35		540			540		✓	540		✓	850		✓	900		✓
(also W 10 ft Lot 36)	36		540			540		✓	540		✓	850		✓	900		✓
	37		540			540	350	✓	540	550	✓	850	550	✓	900	550	✓
	38		540			540		✓	540		✓	850		✓	900		✓
(10 ft Georgia St closed)	39		540			540		✓	540		✓	850		✓	900	150	✓
	40		540			540		✓	540		✓	850		✓	900		✓
	41		540	330		540	330	✓	540	500	✓	850	500	✓	900	500	✓
	42		540			540		✓	540		✓	850		✓	900		✓
	43		540			540		✓	540		✓	850		✓	900		✓
	44		540			540		✓	540		✓	850		✓	900		✓
	45		540			540		✓	540		✓	850		✓	900	110	✓
	46		540			540		✓	540		✓	850		✓	900		✓
	47		540			540		✓	540		✓	850		✓	900		✓
	48		540			540		✓	540		✓	850		✓	1000		✓
Fr	49	18	540			540		✓	540		✓	850		✓	1100		✓

THE LAST NAME GIVEN IS THE ONE TO WHOM PROPERTY IS ASSESSED

THE LAST VALUE GIVEN IS THE ASSESSED VALUE FOR THE PRESENT YEAR

NAME OF OWNER, At Noon on First Day in January, 1919	NAME OF OWNER, At Noon on First Day in January, 1920	NAME OF OWNER, At Noon on First Day in January, 1921	NAME OF OWNER, At Noon on First Day of January, 1922	NAME OF OWNER, At Noon on First Day of January, 1923	DESCRIPTION OR BOUNDARY FOR ASSESSMENT	LOT	Block	Value of Real Estate 1919	Value of Improvements 1919	CHECK	Value of Real Estate 1920	Value of Improvements 1920	CHECK	Value of Real Estate 1921	Value of Improvements 1921	CHECK	Value of Real Estate 1922	Value of Improvements 1922	CHECK	Value of Real Estate 1923	Value of Improvements 1923	CHECK
Gust Brelin						1	250	825			825			825			1000			1100		
"						2	250	625			625			675			800			800		
"						3		550			550			550			600			720		
Eugenia Doggett	G.D. Doggett	G. Doggett	G.D. Doggett			4		550	80		550	80		550	120		600	120		720	120	
"	"	"	"			5		550			550			550			600			720		
H.H. Leeds			W.H. Leeds Estate			6		550			550			550			600			720		
"			"			7		550			550			550			600			720		
"			"			8		550			550			550			600			720		
"			"			9		550			550			550			600			720		
"			"			10		550			550			550			600			720		
"			"			11		550			550			550			600			720		
"			"			12		550			550			550			600			720		
"			"			13		550			550			550			600			720		
"			"			14		550			550			550			600			720		
"			"			15		550			550			550			600			720		
"			"			16		550			550			550			600			720		
Bird B Payne	Bird Payne	Wm Crick				17		550	190		550	190		550	280		600	280		720	280	
"	"	"				18		550			550			550			600			720		
"		"				19		550			550			550			600			720		
Geo. W. Harness		L.B. Reeder	William Stogsemper			20		550	210		550	210		550	310		600	310		720	310	
"		"				21		550			550			550			600			720		
"		"	Frances Gretchen Reeder			22		550			550			550			600	300		720	300	
"		"	"			23		550			550			550			600			720		
Felix Brunet		F. Brunet		Felix Brunet		24		550	80		550	80		550	120		600	120		720	150	
"		"		"		25		550			550			550			600			720		
"		"		"		26		550	20		550	20		550	30		600	370		760	270	
"		"		"		27		760			760			760			960			1000		
Frank Williams		Oscar J. Anderson			W 50 fr of Lots 28 to	30		350	50		350	50		350	100		435	120		670	420	
H.J. Botterell		Fred Lund			E 50 fr of W 100 fr "	28 to	30	350	160		350	160		350	240		435	240		840	240	
Charles & Florence Olive		Chas & Florence Olive		Chas. O. Olive	E 40 fr "	28 to	30	350	160		350	160		350	240		435	240		780	240	
J.A. Tombaugh		J.A. Tombaugh		J.A. Tombaugh			31	330			330			330	540		380	540		670	550	
"		"					32	330			330			330			380			670		
"		J.A. Tombaugh					33	330			330			330	770		380	770		670	770	
"		"					34	330			330			330			380			670		
"		J.A. Tombaugh	Joseph A Tombaugh	Emma S. Tombaugh			35	330	180		330	180		330	260		380	260		670	600	
"		"	"	"			36	330			330			330			380			670		
Dora C Fisher							37	330			330			330			380			670		
"							38	330			330			330			380			670		
Grace Erdeman				Leigh H. Slocum			39	330	160		330	160		330	240		380	240		670	240	
L Casanovia							40	330			330			330			380			670		
"							41	330			330			330			380			670		
Wm H. Nolan			Charles Edward Vaughn	Amelia M. Vaughn Admx			42	300	170		300	170		330	250		350	250		670	250	
"			"	"			43	300			300			330			350			670		
D.S. Packard							44	300			300			330			350			670		
"							45	300			300			330			350			670		
M A Graham		Robert C. Geddes	R C Geddes				46	300	170		300	170		330	250		350	250		670	250	
"		"	"				47	300			300			300			350			720		
"		M A. Graham					48	300			300			300			350			720		
"		"					49	300			300			300			350			720		
"		"					50	300			300			300			350			720		
"		"					51	300			300			300			350			720		
"		"					52	300			300			300			350			720		
"		"					53	500			500			500			500			800		
"		"					54	625			625			675			750			1250		

Index to Property in University Heights

City of San Diego, California.

University Heights

THE LAST NAME GIVEN IS THE ONE TO WHOM PROPERTY IS ASSESSED

NAME OF OWNER, At Noon on First Day in January, 1919	NAME OF OWNER, At Noon on First Day in January, 1920	NAME OF OWNER, At Noon on First Day in January, 1921	NAME OF OWNER, At Noon on First Day of January, 1922	NAME OF OWNER, At Noon on First Day of January, 1923
Annie M Johnston				
A M Kroff	Albert M. Kroff		A M Ksoff	Albert M. Kroff
"	"		"	"
Mary E. Gipperich			Maurice Minnie Scher	M. A. Scher
"			Mary E. Gipperich	Alice L. Nearcross Hamilton
"			"	"
Emeretta Eliza M Nelson	Emmeretta Eliza Nelson			
"	"			
Alexander Nolan &			Miss Lou Maxey	Katherine S Shoenhoven
"			"	"
A Teaman		N. B. Nelson		
"		"		
Emma E Woodcock				Jessie E. Brooks Jessica A. Brown N1/2
"				Richard L. Carson R L Parsons
"				"
Wm H. Nolan		So. Trust & Commer. Bank		"
"		"		"
"		So Trust & Commerce Bank		
"		Ola V. Limon		
"		" (estate)		
John Lane Connor	Mary R Borland			
"	"			
B M Godsal	"			
"				
"				
Daisey M Thomas			John H + Dora M Finch	Clara M + John Walter Finch
"			"	"
"			Daisy M Thomas	
"			"	
"			"	
"			"	Dora E. Salyers
C R Jackman				Marcos Martinez & Co
"				"
M. Martinez				"
"				"
Edward S Rohde		C. C. Hartwell		
"				
Florence E Dyer				
"				
Mary S. Frost			U. Seaman	Uriah Seaman
"			"	"
Robt Darling				
"				
"				
"				
Margaret K Wallace				
"				
J. A. Robinson	J. A. Robinson - N 98 ft	W. J. Botterell		
"	J. D. Butcher Etux		Goldie Dell Butcher	Hattie N Pearson + Geo Dennis

THE LAST VALUE GIVEN IS THE ASSESSED VALUE FOR THE PRESENT YEAR

DESCRIPTION OR BOUNDARY FOR ASSESSMENT	LOT	Block	Value of Real Estate 1919	Value of Improvements 1919	CHECK	Value of Real Estate 1920	Value of Improvements 1920	CHECK	Value of Real Estate 1921	Value of Improvements 1921	CHECK	Value of Real Estate 1922	Value of Improvements 1922	CHECK	Value of Real Estate 1923	Value of Improvements 1923	CHECK
	1	251	690	140		690	140	✓	690	200	✓	900	200	✓	900	200	✓
	2	251	520			520		✓	520		✓	550		✓	720		✓
	3		520			520		✓	520		✓	520	370	✓	670	380	✓
	4		520			520		✓	520		✓	520	370	✓	670	380	✓
	5		520			520		✓	520		✓	520	360	✓	670	360	✓
	6		520			520		✓	520		✓	520		✓	670		✓
	7		520			520		✓	520		✓	520		✓	670		✓
	8		520			520		✓	520		✓	520		✓	670		✓
	9		520			520		✓	520		✓	520		✓	670		✓
	10		520			520		✓	520		✓	520		✓	670		✓
	11		520			520		✓	520		✓	520	340	✓	670	570	✓
	12		520			520		✓	520		✓	520		✓	670		✓
	13		520	260		520	260	✓	520	380	✓	520	380	✓	670	380	✓
	14		520			520		✓	520		✓	520		✓	670		✓
	15		450			450		✓	450		✓	450		✓	580	330	✓
N 1/2 S 1/2	16		415			415		✓	415		✓	415		✓	340 200		✓
	17		310			310		✓	310		✓	310		✓	360		✓
	18		170			170		✓	170		✓	170		✓	220		✓
	19		85			85		✓	85		✓	85		✓	100		✓
	20		60			60		✓	60		✓	60		✓	90		✓
	21		60			60		✓	60		✓	60		✓	90		✓
	22		60			60		✓	60		✓	60	150	✓	90	230	✓
	23		60			60		✓	60		✓	60		✓	90		✓
	24		60			60		✓	60		✓	60		✓	90		✓
	25		100			100		✓	100		✓	100		✓	220		✓
	26		135			135		✓	135		✓	135		✓	220		✓
10' myrtle ave closed in	27		210			210		✓	210		✓	210		✓	270		✓
	28		395			395		✓	395		✓	400		✓	720		✓
	29		330			330		✓	330		✓	350		✓	540		✓
	30		330			330		✓	330		✓	350		✓	540		✓
	31		330			330		✓	330		✓	350		✓	540		✓
	32		330			330		✓	330		✓	350		✓	540		✓
E 100 ft 33 &	33 36 34		330			330		✓	330		✓	350	300	✓	1800	330	✓
	35		330			330		✓	330		✓	350		✓	630		✓
W 50 ft 33 & 36 W 50 ft 33 &	36		330			330		✓	330		✓	350	110	✓	630	120	✓
	37		330			330		✓	330		✓	350		✓	630		✓
	38		330			330		✓	330		✓	350		✓	630		✓
	39		330	270		330	270	✓	330	400	✓	350	400	✓	630	400	✓
	40		330			330		✓	330		✓	350		✓	630		✓
	41		330	310		330	310	✓	330	460	✓	350	460	✓	630	460	✓
	42		330			330		✓	330		✓	350		✓	630		✓
	43		330	40		330	40	✓	330	50	✓	350	50	✓	630	50	✓
	44		330			330		✓	330		✓	350		✓	630		✓
	45		330	40		330	40	✓	330	60	✓	350	60	✓	670	660	✓
	46		330			330		✓	330		✓	350		✓	670		✓
	47		330			330		✓	330		✓	350		✓	670		✓
	48		330			330		✓	330		✓	350		✓	670		✓
	49		330	300		330	300	✓	330	450	✓	350	450	✓	670	450	✓
	50		330			330		✓	330		✓	350		✓	670		✓
	51		330	60		330	60	✓	330	80	✓	350	80	✓	670	80	✓
	52		330			330		✓	330		✓	350		✓	670		✓
N 98 ft 53 & E 42 ft 53 &	54 53		330	510		465	310	✓	465	465	✓	775	460	✓	1220	460	✓
	54		395			260	200	✓	260	300	✓	260	300	✓	400	300	✓

THE LAST NAME GIVEN IS THE ONE TO WHOM PROPERTY IS ASSESSED

NAME OF OWNER, At Noon on First Day in January, 1919	NAME OF OWNER, At Noon on First Day in January, 1920	NAME OF OWNER, At Noon on First Day in January, 1921	NAME OF OWNER, At Noon on First Day of January, 1922	NAME OF OWNER, At Noon on First Day of January, 1923
Country Club.				Laura E. Arctander
"				"
"				"
"				"
"				"
"				"
"				Country Club
"				"
"				"
"				"
"				"
"				Laura. E. Arctander
"				"
"				"
"				"
"				"
"				"
"				"
"				"
"				"
"				"
S. D. Elec Ry. Co.		↘		
Albert V. Mayrhofer				Laura. E. Arctander
"				"
"				"
"				"
"				"
"				"
"				"
"				"
"				"
"				"
"				"
Race E. Flanagan				
"				
W. D. Edwards		Wm. D. Edwards		
"		"		
"		"		
"		"		
"		"		
"		"		
Ollie F. Barlow				
"				
"				
"				

THE LAST VALUE GIVEN IS THE ASSESSED VALUE FOR THE PRESENT YEAR

DESCRIPTION OR BOUNDARY FOR ASSESSMENT	LOT	Block	Value of Real Estate 1919	Value of Improvements 1919	CHECK	Value of Real Estate 1920	Value of Improvements 1920	CHECK	Value of Real Estate 1921	Value of Improvements 1921	CHECK	Value of Real Estate 1922	Value of Improvements 1922	CHECK	Value of Real Estate 1923	Value of Improvements 1923	CHECK
10' myrtle ave closed all E & W 15 ft	1	252	100			100		X	100		X	100		✓	180		✓
	2	254	100			100		X	100		X	100		✓	130		✓
	3		100			100		X	100		X	100		✓	130		✓
	4		100			100		X	100		X	100		✓	130		✓
	5		100			100		X	100		X	100		✓	130		✓
	6		100			100		X	100		X	100		✓	130		✓
	7		100			100		X	100		X	100		✓	130		✓
	8		100			100		X	100		X	100		✓	130		✓
	9		100			100		X	100		X	100		✓	130		✓
	10		100			100		X	100		X	100		✓	130		✓
	11		100			100		X	100		X	100		✓	130		✓
41 Hpas St closed '17	12		200			200		X	200		X	200		✓	270		✓
"	13		75			75		X	75		X	75		✓	70		✓
	14		50			50		X	50		X	50		✓	70		✓
	15		50			50		X	50		X	50		✓	70		✓
	16		50			50		X	50		X	50		✓	70		✓
	17		50			50		X	50		X	50		✓	70		✓
	18		50			50		X	50		X	50		✓	70		✓
	19		60			60		X	60		X	60		✓	130		✓
	20		100			100		X	100		X	100		✓	180		✓
	21		100			100		X	100		X	100		✓	180		✓
	22		100			100		X	100		X	100		✓	220		✓
	23		100			100		X	100		X	100		✓	270		✓
10' myrtle St. closed '17	24		150			150		X	150		X	150		✓	360		✓
See also 246 W 15 ft lots 1 to	12		200 OP			200		X	200 OP		X	200 OP		✓	300 OP		X
	1	253	150			150		X	150		✓	150		✓	300		✓
	2	253	120			120		X	120		✓	120		✓	270		✓
	3		120			120		X	120		✓	120		✓	220		✓
	4		120			120		X	120		✓	120		✓	180		✓
	5		120			120		X	120		✓	120		✓	180		✓
	6		90			90		X	90		✓	90		✓	130		✓
	7		60			60		X	60		✓	60		✓	90		✓
	8		60			60		X	60		✓	60		✓	90		✓
	9		60			60		X	60		✓	60		✓	90		✓
	10		60			60		X	60		✓	60		✓	90		✓
	11		60			60		X	60		✓	60		✓	90		✓
41 Hpas St closed '17	12		120			120		X	120		✓	120		✓	130		✓
	13		140			140		✓	140		✓	140		✓	180		✓
	14		50			50		✓	50		✓	50		✓	90		✓
	15		50			50		✓	50		✓	50		✓	90		✓
	16		50			50		✓	50		✓	50		✓	90		✓
	17		50			50		✓	50		✓	50		✓	90		✓
	18		50			50		✓	50		✓	50		✓	90		✓
	19		50			50		✓	50		✓	50		✓	90		✓
	20		50			50		✓	50		✓	50		✓	90		✓
	21		50			50		X	50		X	50		✓	130		X
	22		50			50		X	50		✓	50		✓	130		X
	23		50	140		50	140	X	50	210	✓	50	390	✓	220	390	X
	24		50			50		X	50		X	50		✓	320		X
10' Myrtle ave closed																	

Index to Property in University Heights

THE LAST NAME GIVEN IS THE ONE TO WHOM PROPERTY IS ASSESSED

	NAME OF OWNER, At Noon on First Day in January, 1919	NAME OF OWNER, At Noon on First Day in January, 1920	NAME OF OWNER, At Noon on First Day in January, 1921	NAME OF OWNER, At Noon on First Day of January, 1922	NAME OF OWNER, At Noon on First Day of January, 1923
1	John E Bradley				
	"				
	"				
	"

THE LAST NAME GIVEN IS THE ONE TO WHOM PROPERTY IS ASSESSED

NAME OF OWNER, At Noon on First Day in January, 1919	NAME OF OWNER, At Noon on First Day in January, 1920	NAME OF OWNER, At Noon on First Day in January, 1921	NAME OF OWNER, At Noon on First Day of January, 1922	NAME OF OWNER, At Noon on First Day of January, 1923
ReSub - - - - -				
Florine G. Arnold				G.B. Reisbach & R. Reisbach
"				" "
John Hume		Sarah Hume		
"		"		
S H Morgan	William Morgan Est	Augusta C. Grimm		
"	"	"		
Fred R Bolton				
"				
Geo Kautz		R. H. Wald		
"		"		
"		Ruth A. Coker		
"		"		
Clara E Dwyer				
"				
"				
"				
"				
"				
Chas H Swallow	Coy Swallow W 10'	Coy Swallow Home 10'		N 10' S 15' N 70' S 5' Coy Swallow
"	John W Swallow 15' 20'			"
"	Chas H. Swallow S 5'			Coy Swallow Stone N 5' S 70'
"	"			"
"	"			
Geo D. Selleck				
"				
"				
"				
"				
"				
"				
"				
"				
"				
Robert Roughan				
"				
"				
Emma R Mason	Geo Dany	R. C. Cabell		Cabell & De R. C. Ls
"	"	"		"
"	"	"		"
Frank Roberts X	Frank Roberts	"		George Dany
"	"			"
"	"			"
"	"			"
John Nesmith Greeley		John N. Greeley		Gertrude E. Christiance

THE LAST VALUE GIVEN IS THE ASSESSED VALUE FOR THE PRESENT YEAR

DESCRIPTION OR BOUNDARY FOR ASSESSMENT	LOT	Block	Value of Real Estate 1919	Value of Improvements 1919	CHECK	Value of Real Estate 1920	Value of Improvements 1920	CHECK	Value of Real Estate 1921	Value of Improvements 1921	CHECK	Value of Real Estate 1922	Value of Improvements 1922	CHECK	Value of Real Estate 1923	Value of Improvements 1923	CHECK
RE-SUBDIVIDED Virginia Pl		255	0			0			0			-					
		253															
	1	256	750			750		✓	750		✓	1000		✓	1600	1320	✓
	2	256	540			540		✓	540		✓	850		✓	1000		✓
	3		540			540		✓	540		✗	850		✓	900		✗
	4		540			540		✓	540		✗	850		✓	900		✗
	5		540	300		540	300	✓	540	460	✗	850	460	✓	900	460	✓
	6		540			540		✗	540		✗	850		✓	900		✓
	7		540	250		540	250	✓	540	360	✗	850	360	✓	900	360	✗
	8		540			540		✓	540		✗	850		✓	900		✗
	9		540			540		✓	540		✗	850	110	✓	900	520	✗
	10		540			540		✓	540		✗	850		✓	900		✓
	11		540			540		✓	540	310	✗	850	650	✓	900	650	✗
	12		540			540		✓	540		✗	850		✓	900		✗
	13		540			540		✓	540		✗	850		✓	900		✓
	14		510			510		✓	510		✗	850		✓	900		✓
	15		510			510		✓	510		✗	850		✓	900		✓
	16		510	400		510	400	✓	510	600	✗	850	650	✓	900	680	✗
	17		510			510		✓	510		✗	850		✓	900		✓
	18		510			510		✓	510		✗	750		✓	900		✓
	19		510			510		✓	510		✗	750		✓	900		✓
	20		480			480		✓	480		✗	550		✗	720		✓
N 10 ft of S 15 ft of N 70 ft of S 5 ft	21		480			190		✓	190		✗	220		✗	290		✓
	22		480			380		✓	380		✗	330		✗	430	460	✗
	23		480			480		✗	480		✗	340		✗	570		✓
N 5 ft of S 70 ft	24		480			480		✗	480		✗	550		✗	720		✓
	25		600			600		✗	600		✗	600		✗	1100		✗
	26		360			360		✓	360		✗	360		✓	720		✓
	27		240			240		✓	240		✗	340		✓	540		✓
	28		180			180		✓	180		✗	180		✓	450		✓
	29		180			180		✓	180		✗	180		✓	450		✓
	30		180			180		✓	180		✗	180		✓	360		✓
	31		180			180		✓	180		✗	180		✓	360		✓
	32		180			180		✓	180		✗	180		✓	360		✓
	33		180			180		✓	180		✗	180		✓	360		✓
	34		180			180		✓	180		✗	180		✓	360		✓
	35		180			180		✓	180		✗	180		✓	360		✓
	36		180	120		180	120	✓	180	180	✗	180	180	✓	360	180	✓
	37		180			180		✓	180		✗	180		✗	360		✓
	38		180			180		✓	180		✓	180		✓	360		✓
	39		180			180		✓	180		✓	180		✓	360		✓
	40		180	100		180	100	✓	180	150	✓	180	150	✓	360	150	✓
	41		180			180		✗	180		✓	180		✓	360		✓
	42		180			180		✗	180		✗	180		✓	400		✓
	43		180	140		180	140	✗	180	300	✗	180	370	✓	400	390	✓
	44		180			180		✗	180		✗	180		✓	400		✓
	45		180			180		✗	180		✗	180		✓	400		✓
	46		180			180		✓	180		✓	180		✓	450		✓
	47		180			180		✓	180		✓	180		✓	450		✓
	48		180			180		✓	180		✓	180		✓	450		✓
	49		180			180		✓	180		✓	180		✓	500		✓
	50		600			600		✓	600		✗	600		✓	900		✗

THE LAST NAME GIVEN IS THE ONE TO WHOM PROPERTY IS ASSESSED

THE LAST VALUE GIVEN IS THE ASSESSED VALUE FOR THE PRESENT YEAR

NAME OF OWNER, At Noon on First Day in January, 1919	NAME OF OWNER, At Noon on First Day in January, 1920	NAME OF OWNER, At Noon on First Day in January, 1921	NAME OF OWNER, At Noon on First Day of January, 1922	NAME OF OWNER, At Noon on First Day of January, 1923	DESCRIPTION OR BOUNDARY FOR ASSESSMENT	LOT	Block	Value of Real Estate 1919	Value of Improvements 1919	CHECK	Value of Real Estate 1920	Value of Improvements 1920	CHECK	Value of Real Estate 1921	Value of Improvements 1921	CHECK	Value of Real Estate 1922 ?	Value of Improvements 1922	CHECK	Value of Real Estate 1923	Value of Improvements 1923	CHECK
Fred E Boggeln						1	257	150			150			150			150			450		
"						2	257	90			90			90			90			180		
Alfred Boggeln						3		90			90			90			90			180		
"						4		90			90			90			90			180		
Fred E Boggeln	Dora J Boggeln Taylor	Isabel Boggeln Taylor				5		90			90			90			90			220		
"	"	"				6		90			90			90			90			220		
J M Arenas				J. M. Arenas Jr		7		120	70		120	70		170	100		120	100		220	100	
"				"		8		120			120			170			120			220		
"				"		9		120			120			170			120			220		
"				"		10		150			150			150			150			220		
Wm C Harris		Henry S. Iverson	J A Robinson	John A Robinson		11		150			150			150			150			220		
"		"	" N.15	"	N 15 ft	12		90			90			90			90			160		
H M Peters					S 10 ft	12		60			60			60			60			110		
"						13		150			150			150			150			270		
"						14		150			150			150			150			270		
"						15		150			150			150			150			320		
Geo Kautz				Geo Kautz		16		150			150			150			150			320		
"				Geo W. Ohles Pinyard Wash		17		150			150			150			150			360		
"				" "		18		150			150			150			150			360		
"				" "		19		150			150			150			150			360		
"				Geo. E. Clark		20		150			150			150			150			360		
"				" "		21		150			150			150			150			360		
"				Wm McMiriam Barkley Barrett		22		150			150			150			150			360		
"				" "		23		150			150			150			150			180	310	
"				" "		24		150			150			150			150			200		
"				Jose La Madrid Jose Lamadrid Etc	all-Exc. S. 25 ft S 25 ft	25		330			330			330			330			140 490		
"				J R Eacrett F R Eacrett		26		360			360			360			400			630		
"				" "		27		150			150			150			200			320		
"				" "		28		150			150			150			150			270		
"				" "	S-6-1	29		120			120			170			120			270		
"				Margt Wakefield Margaret Wakefield		30		75			75			75			75			130		
"				" "		31		75			75			75			75			130		
"				" "		32		75			75			75			75			130		
"				" "		33		75			75			75			75			130		
"				" "		34		75			75			75			75			180		
"				" "		35		60			60			60			60			180		
M. Ethyl Taggart	John A Campbell	Christian Anderson	Elizabeth McLean			36		60	130		60	130		60	195		60	190		220	190	
"	" " S.15	John A Campbell N.10	" S 15		S 15 ft N 10 ft	37 38		60			25 35			25 35			25 35			90 130		
"	" " N.10	"				38		140	200		140	200		140	300		140	300		220	300	
"	" "					39		55			55			55			55			90		
"	" " S.10				S 10 ft	39		85	120		85	120		85	185		85	180		130	180	
"	" " N.15	C. S. Ryther			N 15 ft	40		140			140			140			140			220		
"	" "				all	41		140	120		140	120		140	180		140	180		220	180	
"	" "	W. A. Tenney		Wm A. Tenney	all	42		75			80			80			80			130		
"	" " S.N	"		"	S 15 ft - S 13 ft	42		65			60			60			60	180		90	180	
"	" " N.10	Horton E. Tatman			- N 10 ft - N 12 ft	43		140	120		140	120		140	185		140			220		
"	" " all	"			- 55 ft - S 3 ft	44		15			25			25			25			40		
"	" " 5	"			N 70 ft - N 22 1/2	44		125	120		115	120		115	180		115	180		180	180	
"	" " 20	John A Campbell S70	D. S. Moreland S70	Oscar L. Auchley S20	S 70 ft N 5 ft	45		140			25			25			115 25			220 50		
"	" " 20	Gus Dahl N 5	Etta Dahl N 5	"		46		140			140	120		140	185		140	180		270	180	
"	" "	"	"		S 10 ft N 15 ft	47		140	260		80 60 80	120		80	180		60 80	180		110 160	180	
"	" " S.10	" S 10	" S10			48		140			140			140			140			270		
"	" " N.15	Minnette H. Murphy N.15		Nestor J. Espinoza N.15	all	49		150			150			300			300			360		
"	" " all	"		" all		50		390			390			500			500			720		
L L Boone	First Natl Bank of SD																					

Index to Property in University Heights

City of San Diego, California.

THE LAST NAME GIVEN IS THE ONE TO WHOM PROPERTY IS ASSESSED

THE LAST VALUE GIVEN IS THE ASSESSED VALUE FOR THE PRESENT YEAR

NAME OF OWNER, At Noon on First Day in January, 1919	NAME OF OWNER, At Noon on First Day in January, 1920	NAME OF OWNER, At Noon on First Day in January, 1921	NAME OF OWNER, At Noon on First Day of January, 1922	NAME OF OWNER, At Noon on First Day of January, 1923	DESCRIPTION OR BOUNDARY FOR ASSESSMENT	LOT	Block	Value of Real Estate 1919	Value of Improvements 1919	CHECK	Value of Real Estate 1920	Value of Improvements 1920	CHECK	Value of Real Estate 1921	Value of Improvements 1921	CHECK	Value of Real Estate 1922	Value of Improvements 1922	CHECK	Value of Real Estate 1923	Value of Improvements 1923	CHECK
H.C. Gordon						1	258	180			180		X	180		X	180		X	400	200	
"				H.C. Gordon		2		150			150		X	150		X	150		X	360		
"				"		3		120			120		X	120		X	120		X	320		
"				"		4		90			90		X	90		X	90		X	320		
"				"		5		60			60		X	60		X	60		X	180		
"				"		6		50			50		X	50		X	50		X	50		
H.C. Gordon				H.C. Gordon		7		30			30		✓	30		✓	30		X	50		
"				Henry A Schott		8		30			30		✓	30		✓	30		X	50		
"				"		9		30			30		✓	30		✓	30		X	50		
"				"		10		30			30		✓	30		✓	30		X	50		
"				"		11		30			30		✓	30		✓	30		X	50		
"				"		12		30			30		✓	30		✓	30		X	50		
"				"		13		30			30		✓	30		✓	30		X	50		
"				"		14		60			60		✓	60		✓	60		X	50		
"				"		15		90			90		✓	90		✓	90		X	50		
"				"		16		90			90		✓	90		✓	90		X	50		
"				"		17		90			90		✓	90		✓	90		X	50		
"				"		18		90			90		✓	90		✓	90		X	100		
H.C. Gordon			Y.M.C.A.	Ollie F Barlow	Mary E Drury Mary E Drury	19		90			90		X	90		X	90		X	180	80	X
"			"	"	" "	20		90			90		X	90		X	90		X	270		X
"	H.C. Gordon	"	H.C. Gordon	"	" "	21		90			90		X	90		X	90		X	270	180	X
"	"	"	H.C. Gordon	Lee A Millburn	Roland H. Williams	22		90			90		X	90	40	✓	90	40	X	270		X
"	"	"	"	"	"	23		120			120		X	120		✓	120		X	270		X
"	"	"	William R. Adams			24		90			90		X	90		X	90		X	270		X
"	"	"	"			25		90			90		X	90		X	90		X	270		X
"	"	"	"			26		90			90		X	90		X	90		X	270		X
"	"	"	"			27		90			90		X	90		X	90		X	220		X
Edward Rohde				M C Wile		28		60			60		✓	60		X	60		X	40	60	X
"				"		29		60			60		✓	60		X	60		X	70		X
"				"		30		75			75		✓	75		X	75		X	180		X
"				"		31		75			75		✓	75		X	75		X	180		X
"				"		32		100			100		✓	100		X	100		X	180		X
"				"	Marie E Isenberger	33		100			100		✓	100		X	100	180	X	180	340	X
"				"		34		120			120		✓	120		X	120		X	220		X
St Joseph's Hospital & Sanitarium					St Joseph's Hospital	35		140			140		X	140		X	140		X	220		X
"						36		150			150		X	150		X	150		X	270		X
H. C. Gordon	John W. Swallow			by Smilow Howe		37		150			150		X	150		X	150	220	X	270	220	X
"	"			"		38		150			150		X	150		X	150		X	270		X
Ellen M Dye		Bertha D. Poirier		Carl F Jonsson		39		150	50		150	50	X	150	80	X	150	80	X	270	80	X
"	Joseph Petit (stained)	"		"		40		150			150		✓	150		X	150		X	270		X
H C Gordon				Henry Ackhoff		41		150			100 50		✓	150		✓	150		X	270		X
"				"		42		150			150		✓	150		✓	150		X	180		X
"				"		43		90			90		✓	90		✓	90		X	100		X
"						44		75			75		✓	75		✓	75		X	50		X
H.C. Gordon					Henry Searia	45		25			25		✓	25		X	25		X	30		X
"					"	46		25			25		✓	25		X	25		X	30		X
"					"	47		30			30		✓	30		X	30		X	40		X
"					"	48		40			40		✓	40		X	40		X	50		X
"					"	49		40			40		✓	40		X	40		X	50		X
"					"	50		40			40		✓	40		X	40		X	50		X
"					"	51		140			140		✓	140		X	140		X	270		X
"					"	52		140			140		✓	140		X	140		X	270		X
"					"	53		160			160		✓	160		X	160		X	320		X
"					"	54		225			225		✓	225		X	225		X	360		X
204 H.E. Hinkle	Wm E Hinkle			Lula J Eichbaum H R White	J M R White 4-5-1-4/8			460	—		400		X	400		X	400		X	450		X

That part adj. E end of Lot 41 Alabama st elbow All except adj. E end of Lot — took pt to Dye

E 50 ft of Alabama St closed lying bet Lots 45 & 46 in Blk 258 Univ Hts W line of Alabama St vacated. 50 ft from ... Lots 49 & 50

THE LAST NAME GIVEN IS THE ONE TO WHOM PROPERTY IS ASSESSED

THE LAST VALUE GIVEN IS THE ASSESSED VALUE FOR THE PRESENT YEAR

NAME OF OWNER, At Noon on First Day in January, 1919	NAME OF OWNER, At Noon on First Day in January, 1920	NAME OF OWNER, At Noon on First Day in January, 1921	NAME OF OWNER, At Noon on First Day of January, 1922	NAME OF OWNER, At Noon on First Day of January, 1923	DESCRIPTION OR BOUNDARY FOR ASSESSMENT	LOT	Block	Value of Real Estate 1919	Value of Improvements 1919	CHECK	Value of Real Estate 1920	Value of Improvements 1920	CHECK	Value of Real Estate 1921	Value of Improvements 1921	CHECK	Value of Real Estate 1922	Value of Improvements 1922	CHECK	Value of Real Estate 1923	Value of Improvements 1923	CHECK
R F. Sharples			Sylvester Kipp	TAX DEED		1	259	60			60		✓	60		✓	60		✗	90		—
"			"	TAX DEED		2		60			60		✓	60		✓	60		✗	90		—
"			"	TAX DEED		3		60			60		✓	60		✓	60		✗	90		—
"			"	TAX DEED		4		60			60		✓	60		✓	60		✗	90		—
"			"	TAX DEED		5		60			60		✓	60		✓	60		✗	90		—
"			"	TAX DEED		6		60			60		✓	60		✓	60		✗	90		—
H. R. S. Davis	Harrison R. S. Davis			C. H. Jube		7		60			60		✗	60		✓	60		✓	180		✗
"	"			"		8		60			60		✗	60		✓	60		✓	180		✗
"	"			"		9		60			60		✗	60		✓	60		✓	180		✗
"	"			"		10		60			60		✗	60		✓	60		✓	180		✗
"	"			"		11		60	40		60	40	✗	60	60	✓	60	60	✓	180	60	✗
"	"			"		12		60			60		✗	60		✓	60		✓	180		✗
"	"			"		13		60			60		✓	60		✓	60		✓	50		✗
"	"			"		14		60			60		✗	60		✓	60		✓	90		✗
Fred E Boggiln						15		60			60		✓	60		✓	60		✓	180		✗
"						16		60			60		✓	60		✓	60		✓	180		✗
Mary M Cook		Lewis C. Cook				17		60			60		✓	60		✓	60		✓	180		✗
"		"				18		60			60		✓	60		✓	60		✓	180		✗
"		"				19		60			60		✓	60		✓	60		✓	180		✗
"		"				20		60			60		✗	60		✓	60		✓	180		✗
W. D Edwards		Wm D. Edwards		John Burch		21		60			60		✓	60		✓	60		✓	180		✗
"		"		"		22		60			60		✓	60		✓	60		✓	180		✗
"		"		"		23		60			60		✓	60		✓	60		✓	180		✗
"		"		"		24		60			60		✓	60		✓	60		✓	180		✗
"		"		"		25		60			60		✓	60		✓	60		✓	180		✗
"		"		"		26		60			60		✓	60		✓	60		✓	220		✗
"		"		"	10' Myrtle Ave closed	27		60			60		✓	60		✓	60		✓	270		✗
Albert V. Mayrhofer					" "	28		150			150		✗	150		✗	150		✓	220		✗
"						29		150			150		✗	150		✗	150		✓	180		✗
"						30		150			150		✗	150		✗	150		✓	130		✗
"						31		150			150		✗	150		✗	150		✓	130		✗
"						32		150			150		✗	150		✗	150		✓	180		✗
"						33		150			150		✗	150		✗	150		✓	180		✗
"						34		150			150		✗	150		✗	150		✓	180		✗
"						35		90			90		✗	90		✗	90		✓	70		✗
"						36		50			50		✗	50		✗	50		✓	50		✗
"						37		50			50		✗	50		✗	50		✓	50		✗
Western Investment Co	S. A. Alice Madden					38		60			60		✗	60		✓	60		✓	50		✗
"	"					39		120			120		✗	120		✓	120		✓	220		✗
"	"					40		150			150		✗	150		✓	150		✓	220		✗
W. D. Edwards		Wm D. Edwards		Clara L. Baldwin		41		150			150		✓	150		✗	150		✓	220		✗
"		"		"		42		150			150		✓	150		✗	150		✓	220		✗
"		"		"		43		150			150		✓	150		✗	150		✓	220		✗
"		"		"		44		150			150		✓	150		✗	150		✓	220		✗
"		"		"		45		150			150		✓	150		✗	150		✓	220		✗
"		"		"		46		150			150		✓	150		✗	150		✓	220		✗
John F. Breen	J. F. Breen & Margaret R Breen			Margaret R. Breen		47		150			150		✗	150		✓	150		✓	220		✗
"	"			"		48		150			150		✗	150		✓	150		✓	220		✗
Abraham Weinstock						49		140			140		✓	140		✓	140		✓	220		✗
"						50		100			100		✓	100		✓	100		✓	220		✗
"						51		90			90		✓	90		✓	90		✓	180		✗
"						52		90			90		✓	90		✓	90		✓	180		✗
"						53		75			75		✓	75		✓	75		✓	180		✗
"						54		75			75		✓	75		✓	75		✓	220		✗

Index to Property in University Heights

City of San Diego, California.

University Heights 1924 -203-

THE LAST NAME GIVEN IS THE ONE TO WHOM PROPERTY IS ASSESSED

THE LAST VALUE GIVEN IS THE ASSESSED VALUE FOR THE PRESENT YEAR

NAME OF OWNER, At Noon on First Day in January, 1919	NAME OF OWNER, At Noon on First Day in January, 1920	NAME OF OWNER, At Noon on First Day in January, 1921	NAME OF OWNER, At Noon on First Day of January, 1922	NAME OF OWNER, At Noon on First Day of January, 1923	DESCRIPTION OR BOUNDARY FOR ASSESSMENT	LOT	Block	Value of Real Estate 1919	Value of Improvements 1919	CHECK	Value of Real Estate 1920	Value of Improvements 1920	CHECK	Value of Real Estate 1921	Value of Improvements 1921	CHECK	Value of Real Estate 1922	Value of Improvements 1922	CHECK	Value of Real Estate 1923	Value of Improvements 1923	CHECK
Margaret L Breen		Margaret R. Breen			10' Myrtle Ave closed	1	260	50			50		X	50		✓	50		✓	270		X
"		"				2		50			50		X	50		✓	50		✓	180		X
"		"				3		50			50		X	50		✓	50		✓	130		X
"		"				4		50			50		X	50		✓	50		✓	90		X
"		"				5		50			50		X	50		✓	50		✓	90		X
"		"				6		50			50		X	50		✓	50		✓	90		X
"		"				7		50			50		X	50		✓	50		✓	90		X
"		"				8		50			50		X	50		✓	50		✓	90		X
"	J.F. Breen & Margaret R. Breen	"				9		50			50		✓	50		✓	50		✓	90		X
"	"	"				10		50			50		✓	50		✓	50		✓	90		X
Apartment Construction Co.						11		50			50		✓	50		✓	50		✓	90		X
"					Or Upas St closed	12		110			110		✓	110		✓	110		✓	130		X
M.R. & J.F. Breen	J.F. Breen Margaret R. Breen	Margaret R. Breen				13		400			400		✓	400		✓	400		✓	400		X
"	"	"				14		160			160		✓	160		✓	160		✓	270		X
Ellen R Breen						15		160			160		✓	160		✓	160		✓	270		X
"						16		160			160		✓	160		✓	160		✓	200		X
Mary A Flavin						17		160			160		✓	160		X	160		✓	180		X
"						18		160			160		✓	160		X	160		✓	180		X
"						19		160			160		✓	160		X	160		✓	180		X
Fred G Castillo						20		160			160		✓	160		X	160		✓	180		X
"						21		120			120		✓	120		✓	120		X	90		X
"						22		75			75		✓	75		✓	75		X	50		X
"						23		50			50		✓	50		✓	50		X	50		X
"					10' myrtle ave closed	24		50			50		✓	50		✓	50		X	50		X

THE LAST NAME GIVEN IS THE ONE TO WHOM PROPERTY IS ASSESSED

THE LAST VALUE GIVEN IS THE ASSESSED VALUE FOR THE PRESENT YEAR

NAME OF OWNER, At Noon on First Day in January, 1919	NAME OF OWNER, At Noon on First Day in January, 1920	NAME OF OWNER, At Noon on First Day in January, 1921	NAME OF OWNER, At Noon on First Day of January, 1922	NAME OF OWNER, At Noon on First Day of January, 1923	DESCRIPTION OR BOUNDARY FOR ASSESSMENT	LOT	Block	Value of Real Estate 1919	Value of Improvements 1919	CHECK	Value of Real Estate 1920	Value of Improvements 1920	CHECK	Value of Real Estate 1921	Value of Improvements 1921	CHECK	Value of Real Estate 1922	Value of Improvements 1922	CHECK	Value of Real Estate 1923	Value of Improvements 1923	CHECK
Re Sub. - - - - -					RE-SUBDIVIDED	1		0			0			0			0					
Geo M Hawley Inv Co City Property						2		40			40		X	40		X	40		X	450		X
					City Property Lots 3 to	7		0			0			0			0					
Re Sub - - - - -					Re-Sub. Valle Vista Terrace 8 to	23		0			0			0			0					
Lydia E Burt	Lydia E Burt Est.	Chas N. Woodworth	Mary Bower	Israel Bower		24		450			450		X	450		X	450		X	360		X
"	"	"	"	"		25		450			450		X	450		X	450		X	360		X
"	"	"	"	"		26		450			450		X	450		X	450	30	X	540	30	X
"	"	"	"	Israel Bower		27		540	75		540	75	X	540	110	X	540	110	X	800	110	X
"	"	"	Chas N. Woodworth		all Ex N 88 fr of S 100 fr of E 67 fr	28		450			450		X	450		X	450		X	450		X
George L. Jeffenbaugh		Norborne L. Wilson			N 88 fr of S 100 fr of E 62 fr	28		450	110		450	110	X	450	165	X	450	170	X	450	170	X
Albert N. Phillips		Helen C. Ames.				29		480	120		480	120	X	480	180	X	480	180	X	720	180	X
Mary Glorius			nearly Glorius S 50 ft		S 50 ft	30		720			720		X	720	20	✓	360	700	X	400	700	X
Henry M Marker					N 50 ft	30											360					
Waldo G. Wilbean Und 1/2		So Trust & Commerce Bank Und 1/2			all Ex N 130 ft	31		1040	360		1040	360	X	1040	540	✓	1040	540	X	1200	540	X
J. H. Shreve Und 1/2		Shreve J. H. Und 1/2		D.H. Shreve Und 1/2	Und 1/2 N 130 ft	31		160			160		Und 1/2 X	160		X	160	Sthwn 1/2 Und 1/2 S of T	X	150	DMS 1/2 ST. 1/2	X
Edice E Pratt Und 1/2		Alice Edwards Pratt Und 1/2 Etc		Alice E. Pratt Und 1/2	Und 1/2 N 130 ft	32		100			100		Und 1/2 X	100		X	100		X	100		X
Emma F Hay " 1/2		Emma F Hay " " "			Und 1/2 all Ex N 130 ft	32		340	120		340	120	X	340	180	X	340	190	X	550	190	X
Jessie R. Jamner	Sophia M Sage	So Trust & Commerce Bank 1/2			all Ex N 130 ft	33		630			630		X	630		X	630		X	700		X
Waldo G Wilbean Und 1/2		J. H. Shreve 1/2			Und 1/2 N 130 ft	33		90			90		Und 1/2 X	90		X	90	Und 1/2 S.T. 1/2 Sthn	X	100	DMS 1/2 ST. 1/2	X
J H Shreve " 1/2						34		330			330		X	330		X	330		X	450		X
Sophia M Sage						35		330			330		X	330		X	330		X	450		X
"						36		330	20		330	20	X	330	30	X	330	30	X	450	30	X
Minnie A Holmes						37		330	200		330	200	X	330	300	X	330	310	X	450	310	X
John C Lee	John C and Jennie S Lee	John C. Lee				38		330	160		330	160	-	330	250	-	330	250	✓	450	250	X
						39		330			330		-	330		-	330		-	450		X
						40		330			330		-	330		-	330		-	540		X
						41		390			390		-	390		-	390		-	720		X
						42		480	8000		480	8000	-	480	10000	-	480	10000	-	800	10000	X
Waldo G Wilbean Und 1/2		So Trust & Com Bank Und 1/2			Und 1/2	43		3000	12000		3000	12000	Und 1/2 X	3000	15000	X	3000	Und 1/2 Sthn 15000	X	3600	15000	X
J H Shreve Und 1/2		J. H. Shreve 1/2		D.H. Shreve Und 1/2		44		100			100		-	100		-	100		-	100		X
					Und 1/2	45		100			100		Und 1/2 X	100		Und 1/2 ✓	100	SHREVE 1/2 -	X	100		X
						46		100			100		-	100		-	100		-	100		X
						47		100			100		-	100		-	100		-	100		X
						48		350			350		-	350		-	350		-	300		X
						49		720	10000		720	10000	/	720	12500	-	720	12500	X	1100	12500	X
Waldo G. Wilbean W 1/2 E 1/2					W 1/2	50		360			360			360		✓	360		X	550		X
					E 1/2	50		360			360		✓	360		✓	360		X	550		X
Re Sub - - - - -					Re-Sub. Lots 51 to	57		0			0			0		-	0	See Og 10 for Blk R.P.S.				
Marion G Reton					S 36 2/3 ft	58		100			100		X	100		X	100		X	200		X
"					N 60 fr of S 215 2/3 ft	58		180			180		X	180		X	180		X	350		X
Southwestern Inv Co				John Labat	N 70 fr of S 155 2/3 ft	58		210			210		X	210		✓	210		X	400		X
Marion G Reton					all Ex S 215 2/3 ft	58		290			290		X	290		X	290		X	500		X
Anna Cyr	John Labat	Richie Budelier			N 50 fr of S 65 2/3 ft	58		150	200		150	200	X	150	310	✓	150	310	X	300	310	X
Re Sub - - - - -					Re-Sub. 59 to	66		0			0			0		-	938	-		0		
Jennie Parvin				Reliance Construction Co	all Ex E 44 2/3 ft	67		240			240		X	240		✓	240		X	240		X
Whiting-Mead Com Co 950.					E 44 2/3 ft.	67		300			300		X	300		X	300		X	300		X
David Campbell			Geo W. Carr W 40'		W 40 fr	68		270			270		X	270		X	270	180	X	270	180	X
Alfred Hardin	Clay B Kahlert	J. S. Kerran			E 40 fr	68		270	40		270	40	X	270	70	X	270	70	X	270	70	X

Index to Property in University Heights Villa Lots

City of San Diego, California.

THE LAST NAME GIVEN IS THE ONE TO WHOM PROPERTY IS ASSESSED

THE LAST VALUE GIVEN IS THE ASSESSED VALUE FOR THE PRESENT YEAR

NAME OF OWNER, At Noon on First Day in January, 1919	NAME OF OWNER, At Noon on First Day in January, 1920	NAME OF OWNER, At Noon on First Day in January, 1921	NAME OF OWNER, At Noon on First Day of January, 1922	NAME OF OWNER, At Noon on First Day of January, 1923	DESCRIPTION OR BOUNDARY FOR ASSESSMENT	LOT	Block	Value of Real Estate 1919	Value of Improvements 1919	CHECK	Value of Real Estate 1920	Value of Improvements 1920	CHECK	Value of Real Estate 1921	Value of Improvements 1921	CHECK	Value of Real Estate 1922	Value of Improvements 1922	CHECK	Value of Real Estate 1923	Value of Improvements 1923	CHECK
Grace Darling				Grace Hunt		69		540			540			540			540			540		
Western Inv. Co. of S.D.			R.P. Josephine N. Shields			70		600	100		600	100		600			600			540		
"			"			71		540			540			540			540			450		
Western Investment Co. of S. D.		C.A. Miller	Carlos G. Miller			72		720			720			720			720			1200		
Southern Title Guaranty Co.	R. E. Smith Agt		Edwin Gidding Est	R. E. Smith Agt	$100 frg W 100 fr	73		100			100			100			100			160		
Chas A Porter	Walter L. Amy G. Chapman				W 50 fr of $100 fr	73		200	180		200	180		200	270		200	270		320	270	
Ruth G Miller					E 50 fr of W 100 fr of $100 fr	73		200	30		200	30		200	40		200	40		270	40	
Geo M Hawley Inv Co	Walter L. Amy G. Chapman				all Ex $100 ft	73		130			130			130			130			130		
Western Investment Co. of S. D.	C J Cyr		C S & Annie Cyr		W 40 ft fr	74		200			200			200			200			280		
"	Western Investment Co.			WESTERN INVESTMENT CO. (B)	W 110 fr of E 80 fr	74		190			190			190			190			260		
"	"	Margaret Becker			E 40 fr	74		190			190			190	300		190	610		260	610	
Mrs Hedwig Pfeifer					E 42½ fr	75		250			250			250			250			250		
Geo M Hawley Inv Co.	M.J. Ryan			Margaret Becker	W 80 ft	75		470			470			470			470	300		470	310	
H. F. Blankenhorn		Wm Muench		Mr Wm Muench Chas K Higgs	E ½	76		300	25		300	25		300	40		300	40		320	270	
Western Investment Co. of S. D.				S M Crawford S M Crawford	W ½	76		300	10		300	10		300	20		300	30		320	Exc	
Thomas L Morkis	Casper Bower	George Billow			W ½	77		240			240			240			240			0		
George Billow		"		George Billow	E ½ all	77		240			240			240			240			540		
"		"		"	W ½	78		260	160		260	160		260	250		260	250		320	250	
Geo A Walker					E ½	78		260			260			260			260			320		
Geo M Hawley Inv Co.					all	79		3600			3600			3600			3600			4500		
Western Investment Co. of S. D.				WESTERN INVESTMENT CO. (B)	Und 5/16 "	80		2500			2500			2500			2500			3000		
Geo M Hawley Inv Co.					1/16 "	80		500			500			500			500			600		
Thomas K neale						81		600			600			600			600			900		
"						82		480			480			480			480			670		
"						83		480			480			480			480			670		
Mrs J G Miller						84	/	480			480			480			480			670		
Sarah E Oliver						85		540			540			540			540			800		
Ora a M Sloane	Ora M. Draper					86		300			300			300			300			450		
A L Horton	W E. Simpson				S 40 ft	87		275			275			275			275			400		
Alonzo L Horton			A. L. Horton		N 41½ ft	87		325			325			325			325			500		
Geo W Marston et al		Leland Simpson				88		480			480			480			480			580		
"	W E. Simpson					89		480			480			480			480			580		
Mary E McIntosh				C B & E J Graham		90		480			480			480			480			580		
Ora a M Sloane	Ora M. Draper				N 50 ft	91		350			350			350			350			500		
Felix Peano					S 150 ft	91		375			375			375			375			600		
A. H. Lowry		Elizabeth Bord			(D) N 50 ft E of New Hampshire St. (of Villa Lot)	92		300			300			300			300			360		
Carrie E Edwards					(D) S 50 ft of N 100 ft of " " "	92		250			250			250			250			300		
Emma J Meyer					(D) S 50 ft of N 150 ft " " " "	92		200			200			200			200			240		
Mrs B. S. Schiller					(D) S 50 ft of N 200 ft " " " "	92		200			200			200			200			240		
J C Parker					(D) S 50 ft of N 250 ft " " " "	92		200			200			200			200			240		
Felix Peano					(D) N 50 ft of W 272.03 ft W of New Hampshire St.	92		50			50			50			50			60		
Stephen Bjarnson	Mary R. Borland				(D) all Lot N 50 ft W of " " " "	92		700			700			700			700			810		
"	"				and Lot N 250 ft E of " " " "	92																	

THE LAST NAME GIVEN IS THE ONE TO WHOM PROPERTY IS ASSESSED

THE LAST VALUE GIVEN IS THE ASSESSED VALUE FOR THE PRESENT YEAR

NAME OF OWNER, At Noon on First Day in January, 1919	NAME OF OWNER, At Noon on First Day in January, 1920	NAME OF OWNER, At Noon on First Day in January, 1921	NAME OF OWNER, At Noon on First Day of January, 1922	NAME OF OWNER, At Noon on First Day of January, 1923	DESCRIPTION OR BOUNDARY FOR ASSESSMENT	LOT	Block	Value of Real Estate 1919	Value of Improvements 1919	CHECK	Value of Real Estate 1920	Value of Improvements 1920	CHECK	Value of Real Estate 1921	Value of Improvements 1921	CHECK	Value of Real Estate 1922	Value of Improvements 1922	CHECK	Value of Real Estate 1923	Value of Improvements 1923	CHECK
Geo W. Marston						93		180			180		✓	180		✓	180		X	700		✓
"						94		150			150		✓	150		✓	150		X	150		✓
"						95		150			150		✓	150		✓	150		X	150		✓
"						96		180			180		✓	180		✓	180		X	700		✓
"						97		180			180		✓	180		✓	180		X	700		✓
Geraldine McDonald Evans				Howard E Bottles		98		360	310		360	310	✓	360	460	✓	360	460	✓	540	460	✓
"				"		99		360			360		✓	360		✓	360		✓	540		✓
Geo W. Marston est	W. E. Simpson					100		480			480		✓	480		X	480		X	720		✓
Isabella P Brownlee						101		360			360		✓	360		X	360		✓	540		✓
T B. Smith			J E. Lundblade	J B Smith		102		200			200		✓	200		✓	200		✓	320		✓
"				"		103		200			200		✓	200		✓	200		✓	320		✓
Ella S Robbins						104		200	210		200	210	✓	200	310	✓	200	310	✓	320	310	✓
"						105		200			200		✓	200		✓	200		✓	320		✓
Mary Colborn	Alma M Seymour & Hattie M Downs	Mrs A. M. Seymour Hattie Downs				106		200			200		✓	200		X	200		✓	320		✓
"	"	"				107		200			200		✓	200		X	200		✓	320		✓
Mrs C Chas Ellis						108		200			200		✓	200		✓	200		✓	320		✓
"						109		200			200		✓	200		✓	200		✓	320		✓
Stella King						110		200			200		✓	200		✓	200		✓	360		✓
"						111		270			270		✓	270		✓	270		✓	540		✓
Herbert C Beckley						112		320			320		✓	320		✓	320		✓	630		✓
"						113		210			210		✓	210		✓	210		✓	360		✓
"						114		210			210		✓	210		✓	210		✓	320		✓
D N Ferris	Iris M. Ferris		Fl. Iris M Ferris			115		210			210		✓	210		✓	210		✓	320		✓
"	"		"			116		210			210		X	210		X	210		✓	320		X
E J Swayne						117		210			210		X	210		X	210		X	320		X
"						118		210			210		✓	210		✓	210		✓	320		✓
"						119		210			210		✓	210		✓	210		✓	320		✓
"						120		210			210		✓	210		✓	210		✓	320		✓
E L McLean			Mrs I M Gardner	Mrs T M Gardner & E L McLean		121		210			210		✓	210		✓	210		✓	320		✓
H. R. & Katherine A Battin				K R & Kathryn A. Battin		122		360	110		360	110	✓	360	160	X	360	160	X	500	160	X
"				"		123		290	20		290	20	✓	290	30	X	290	30	✓	400	30	X
"				"		124		210			210		✓	210		✓	210		✓	320		✓
"				"		125		210			210	20	✓	210	20	✓	210	20	✓	320	20	✓
John Mapson	Oscar F Quarforth					126		210	20		210		✓	210		✓	210		✓	320		✓
"	"					127		210			210		✓	210		✓	210		X	320		✓
J E Parker						128		210			210	100	✓	210	40	✓	210	60	X	320	60	✓
"						129		210			210		✓	210		✓	210		✓	320		✓
Martha M Weber		Alfred L & Edna L Burt	Abbie L. Burt	Abbie L. Burt		130		210			210		✓	210		✓	210		✓	320		✓
"		"				131		210	210		210	210	✓	210	310	X	210	310	✓	360	310	✓
Daniel D Murphy						132		300			300		✓	300		X	300		✓	630		✓
"						133		320	20		320	20	✓	320	20	✓	320	20	X	670	20	✓
H. C Smith				F W. Teepe	F W. Teepe	134		210			210		✓	210		✓	210		X	450		✓
"				"	"	135		210			210		✓	210		✓	210		✓	320	680	✓
Newell S Fiscus		Fred Pearse				136		210			210		✓	210		✓	210		✓	320		✓
"		"				137		210	160		210	160	✓	210	230	✓	210	230	✓	320	250	✓
Robt W. Tyerman	Robt Wm Tyerman	Robert Wm Tyerman		Robert W Tyerman		138		210			210		✓	210		✓	210		✓	320		✓
"	"	"		"		139		210			210		✓	210		✓	210		✓	320		✓
"	"	"		"		140		210			210		✓	210		✓	210		✓	320		✓
Duncan A James	D A James					141		210			210		✓	210		✓	210		✓	320		✓
						142		300			300		✓	300		✓	300		✓	460		✓
						143		480			480		✓	480		X	480		✓	620		✓

THE LAST NAME GIVEN IS THE ONE TO WHOM PROPERTY IS ASSESSED

NAME OF OWNER, At Noon on First Day in January, 1919	NAME OF OWNER, At Noon on First Day in January, 1920	NAME OF OWNER, At Noon on First Day in January, 1921	NAME OF OWNER, At Noon on First Day of January, 1922	NAME OF OWNER, At Noon on First Day of January, 1923
H.P. Nielsen				
Garretson Inv. Co				W.H. Watts
R.J. Grock				
Enoch C. Kinser	E.C. Kinser			
"	"			
S.G. Eaton Agt				
"				
Nathan Rigdon				
Stephen B. Jamison			Bessie J. Davis	N.R. Standish
J.H. Vosburgh		Maynard C. Harding		
"		"		
"		"		
John Paterson				
Louise F. Shirley Est				
Edgar E. Gordon		Effie Alford		
Fred N. Hamilton				
Brier Co	San Diego Sec. Co		Jessie M. McMahon	
"	"		"	
Leo M. Schiller				
"				
Carrie H. Perkins Est				Arthur Lester Lester
"				" "
"			Hazel Elliott Lester	Hazel J. Lester
"			"	
"			"	Austin DeGraffe
"			"	"
Herbert S. Saul				
Katherine Hald			John Metzger	
Anna E. H. Anderson			John Hoff.	
"	Agnes E. Henderson Und ½		"	
G.C. Sillman	Joseph A. Johnson	Chas N. Page	C.N. Page	Chas. N. Page
"	"	"	M. Hall	"
Pacific Hardware & Steel Co.	Fred Pearce	Clare J. Lester	"	
"	"	"	"	Clare J. Lester
Bertha E. Martin		"		"
"		"		
Christie F. Naylor				
C.F. Naylor			William S. Goss	
Lillian Grunhut			"	
Mary E. Fields Gooden		Mary E. Field Gooden		Mary Field Gooden
"	Mary E. Fields Gooden	"		"
G.N. Parks		Geo. N. Parks	Pearl Millar	
"		"	"	
A.N. Slade			Ora M. Draper	
"			"	
Elizabeth A. Greenhaw	Laura B. Crowe			
F.H. Morrison	Ora M. Draper			
"				
Elizabeth A. Greenhaw	Laura B. Crowe			
Jennette O. Emerson		O.N. & Ida A. Martin		
"				
Ida A. Martin	I. A. Martin	Lydia H. Bierman	J.D. Thomas	
"	"	"	"	

THE LAST VALUE GIVEN IS THE ASSESSED VALUE FOR THE PRESENT YEAR

DESCRIPTION OR BOUNDARY FOR ASSESSMENT	LOT	Block	Value of Real Estate 1919	Value of Improvements 1919	CHECK	Value of Real Estate 1920	Value of Improvements 1920	CHECK	Value of Real Estate 1921	Value of Improvements 1921	CHECK	Value of Real Estate 1922	Value of Improvements 1922	CHECK	Value of Real Estate 1923	Value of Improvements 1923	CHECK
	144		360			360			360			360			450		
	145		360			360			360			360			450		
	146		360			360			360			360			450		
	147		720			720			720			720			1000		
	148		2000	40		2000	garage		7000			2000			2250		
	149		480			480			480			480			360		
	150		420			420			420			420			360		
	151		420			420			420			420			360		
	152		420	120		420	120		420	180		420	180		450	180	
	153		420			420			420			420			450		
	154		420	500		420	500		420	750		420	750		450	750	
	155		420			420			420			420			450		
	156		450			450			450			450			450		
	157		450			450			450			450			450		
	158		450	130		450	130		450	190		450	190		540	190	
	159		480			480			480			480			630		
	160		210			210			210			210			320		
	161		210			210			210			210			320		
	162		210			210			210			210			320		
	163		210			210			210			210			320		
	164		210			210			210			210			320		
	165		210			210			210			210			320		
	166		210			210			210			210			320		
	167		210			210			210			210			320		
	168		210			210			210			210			320		
	169		210			210			210			210			320		
E 50 ft lots 170 &	170		125	25		125	40		125	120		125	70		350	70	
W 90 ft " 170 &	171		390	190		390	190		390	290		390	280		900	280	
all 172 Und ½ Und ½ 172	172		330	210		330	210		330	310		330	310		800	310	
	173		225			230			230			230			540		
	174		225	190		225	190		225	270		225	270		400	270	
	175		225			225			225			225			360		
	176		225			225			225			225			320		
	177		225			225			225			225			320		
	178		225			225			225			225			320		
	179		225			225			225			225			320		
	180		660			660			660			660			800		
	181		510			510			510			510			670		
	182		360	90		360	90		360	130		360	130		450	130	
	183		225			225			225			225			320		
	184		225			225			225			225			320		
	185		225			225			225	230		225	460		320	460	
	186		225			225			225			225			320		
	187		225			225			225			225			360	550	
	188		225			225			225			225			400		
W ½	189		135	225		135	225		135	330		135	330		320	W 330	
E ½	189		90	160		90	160		90	240		90	240		220	E 240	
E ½	190		130			130			130			130			320		
W ½	190		190			190			190			190			480		
	191		390			390			390			390			900		
	192		270			270			270			270			630		
	193		270	260		270	260		270	390		270	390		450	390	
	194		270			270			270			270			450		

THE LAST NAME GIVEN IS THE ONE TO WHOM PROPERTY IS ASSESSED

NAME OF OWNER, At Noon on First Day in January, 1919	NAME OF OWNER, At Noon on First Day in January, 1920	NAME OF OWNER, At Noon on First Day in January, 1921	NAME OF OWNER, At Noon on First Day of January, 1922	NAME OF OWNER, At Noon on First Day of January, 1923
S. D. Securities Co.	W. C. Wright		M. Mattie H. Jones	
"	"		"	
Josephine H. Mott				
"				
J. L. Book				
E. J. Bender				
Mrs. B. W. Krueger		Colin F. Hardy		
"		"		
"		"		
"		"		
"		"		
"		"		
"		"		
Agnes Thane				
"				
"				
Marie C. Seibel		J. F. Smith	Theodore F. Smith	T. F. Smith
"		"	"	"
F. E. Bryant				Clara A. Hanson Clara A. Hanson
"				" "
Maude R. Stroup				
Rachel J. Loring				
Maude R. Stroup				
Rachel J. Loring				
Lillian Howard Bliss			Lillian H. Bliss	
"			"	
J. H. Boardman	James W. Boardman Est.		Carol T. Norris	
"	"		"	
"	"		Ambrose & Carrie Reas 345 N 15'	Lou Trust & Sav. Bank 80
Ella E. Biddle			" "	" "
"				R. L. Cannon & E. Mark
Mrs. A. A. Deering		J. S. Reese		
James R. Proctor	Rose A. Gormley			
Western Investment Co. of S. D.				WESTERN INVESTMENT CO.
"				"
"				
E. E. Kirk	Venita Gilbert White			Venita S. White
Beatrice Moore	Edward Leroy Moore	Anne Maxwell Moore		Edward LeRoy Moore
Conrad Cassara	Mrs. H. C. LeRoy	Harriet C. LeRoy		
Allis Shore	Talbert & Allis Shore			A. N. Shore
Zerelda J. Sprague	E. H. Myatt			M. E. Myatt
Geo. Van Zandt				
Emily A. & Eulalie W. Chase	Eulalie Chase and 1/2 Emily S. A. Chase and 1/2			Emily S. Chase - 1/2
A. F. Butler		Arthur F. Butler		
Chas. Cheesewright				
Albert F. Krenke			Augustus F. Steele	A. F. Steele
C. R. Littlefield			Clarence R. Littlefield	
Sadie Bebb			Fred Weber	
Alma Robinson		James A. Thompson	J. A. Thompson	
"		"	"	
J. S. Carse	James S. Carse			

THE LAST VALUE GIVEN IS THE ASSESSED VALUE FOR THE PRESENT YEAR

DESCRIPTION OR BOUNDARY FOR ASSESSMENT	LOT	Block	Value of Real Estate 1919	Value of Improvements 1919	CHECK	Value of Real Estate 1920	Value of Improvements 1920	CHECK	Value of Real Estate 1921	Value of Improvements 1921	CHECK	Value of Real Estate 1922	Value of Improvements 1922	CHECK	Value of Real Estate 1923	Value of Improvements 1923	CHECK
	195		270			270			270			270			450		
	196		270	170		270	170		270	250		270	250		450	240	
	197		270	260		270	260		270	390		270	400		450	400	
	198		270			270			270			270			450		
	199		780	250		780	250		780	375		780	370		1100	370	
	200		720	210		720	210		720	310		720	310		1000	310	
	201		270	10		270	10		270	"		270	"		450	"	
	202		270			270			270			270			450		
	203		270	150		270	150		270	225		270	225		450	230	
	204		270			270			270			270			450		
	205		270			270			270			270			450		
	206		270			270			270			270			450		
	207		270			270			270			270			630		
	208		360			360			360			360			900		
	209		600	310		600	310		600	450		600	450		1100	450	
	210		420			420			420			420			670		
	211		390			390			390			390			450		
	212		390	150		390	150		390	230		390	230		450	230	
	213		390			390			390			390			450		
	214		390			390			390			390			450		
	215		390			390			390			390			450		
	216		390			390			390			390			450		
all E of N 75 ft	216½		40			40			40			40			40		
N 75 ft	216½		350			350			350			350			540		
all E of S 45 ft	217		140			140			140			140			270		
S 45 ft	217		110			110			110			110			180		
N 30 ft	218		190			190			190			190			200		
S 70 ft	218		125			125			125			125			200		
	219		460	330		460	330		460	490		460	500		720	500	
N 5 ft	220		60			60			60			60			80		
S 45 ft	220		540	110		540	110		540	160		540	160		720	160	
N 15 ft	221		180			180			180			180			250		
E 72 ft of S 35 ft	221		250	130		250	130		250	190		250	190		600	190	
W 68 ft of S 35 ft	221		170			170			170			170			150		
	222		390			390			390			390			540		
	223		420			420			420			420			630		
	224		420			420			420			420			630		
	225		420	110		420	50		420	80		420	120		630	120	
	226		420	65		420	65		420	100		420	170		670	170	
	227		450	145		450	145		450	210		450	210		670	210	
	228		450			450			450			450			670	210	
	229		450	150		450	150		450	230		450	240		670	240	
	230		450			450			450			450			670		
and 1/2	231		450	160		225 225	80 80		225 225	120 120		225 225	120 120		340 340	120 120	
" "	232		450	190		450	190		450	280		450	280		670	280	
	233		450			450			450			450			670		
	234		450	50		450	50		450	80		450	90		670	90	
	235		600	75		600	75		600	110		600	190		800	190	
S 100 ft	236		400			400			400			400			600		
all E of S 100 ft	236		320	190		320	190		320	280		320	280		400	280	
all E of S 100 ft	237		170			170			170			170			140		
S 100 ft	237		280	150		280	150		280	240		280	240		400	240	

THE LAST NAME GIVEN IS THE ONE TO WHOM PROPERTY IS ASSESSED

THE LAST VALUE GIVEN IS THE ASSESSED VALUE FOR THE PRESENT YEAR

NAME OF OWNER, At Noon on First Day in January, 1919	NAME OF OWNER, At Noon on First Day in January, 1920	NAME OF OWNER, At Noon on First Day in January, 1921	NAME OF OWNER, At Noon on First Day of January, 1922	NAME OF OWNER, At Noon on First Day of January, 1923	DESCRIPTION OR BOUNDARY FOR ASSESSMENT	LOT	Block	Value of Real Estate 1919	Value of Improvements 1919	CHECK	Value of Real Estate 1920	Value of Improvements 1920	CHECK	Value of Real Estate 1921	Value of Improvements 1921	CHECK	Value of Real Estate 1922	Value of Improvements 1922	CHECK	Value of Real Estate 1923	Value of Improvements 1923	CHECK
Robt E Masters			D C. Masters			238		450			450		✓	450		✓	450		✓	540		✓
H L. Higbee						239		450			450		✓	450		✓	450		✓	450		✓
Florence Remke						240		510			510		✓	510		✓	510		✓	500		✓
Calvin L Frye						241		510			510		✓	510		✓	510		✓	540		✓
"						242		540	100		540	100	✓	540	150	✓	540	150	✓	630	150	✓
Mariella S Smith			M. D. Smith			243		600	310		600	310	✓	600	460	✓	600	460	✓	720	460	✓
"			"			244		600			600		✓	600		✓	600		✓	720		✓
S L Rudolph						245		1800			1800		✓	1800		✓	1800		✓	1350		✓
"						246		1500			1500		✓	1500		✓	1500		✓	1350		✓
H D Hubbs				Harvey Phillips	Harvey Phillips	247		540			540		✓	540		✓	540		✓	720		✓
L Effa De Jarnette		Amy E. Sanderson	Amy Evans Sanderson			248		510	150		510	150	✓	510	230	✓	570	230	✓	720	230	✓
Whiting Mead Com Co of S.D.						249		480			480		✓	480		✓	480		✓	630		✓
Lenore Butler	Mary Butler Est.					250		480			480		✓	480		✓	480		✓	540		✓
Robt E. Masters				Andrew Martin		251		480			480		✓	480		✓	480		✓	500		✓
J Frank Dehm						252		450			450		✓	450		✓	450		✓	450		✓
George J Kenny				Alice C. Roberts	Alice C. Roberts	253		400			400		✓	400		✓	400		✓	450		✓
Western Investment Co. of S. D.				WESTERN INVESTMENT CO. (B)		254		400			400		✓	400		✓	400		✓	450		✓
C. A. Powell	James Shelley	W. R. Loveland				255		540	175		540	175	✓	540	260	✓	540	260	✓	800	260	✓
C. J. Winchester					all S'ly 4 in. parallel to W 73 ft S of N line of lot 257 —	256		240	120		240	120	✓	240	180	✓	240	180	✓	400	180	✓
Richard A. Bartling	F. C. Lee		Ervay J Hagan & Bertha C Lewellen	Bertha C Lewellen & Ervay J. Hagan	all S'ly 4 in. parallel to W 73 ft S of N line of lot 257 —	256		150	140		150	140	✓	150	210	✓	150	210	✓	150	210	✓
"	"		"	"	all S'ly 4 in. parallel to W 35 ft S of N line of lot 257 —	257		100			100		✓	100		✓	100		✓	200		✓
N. C Muellen	"		Oscar Garrett.		all S'ly 4 in. parallel to W 35 ft S of N line of lot 257 —	257		240	130		240	130	✓	240	190	✓	290	190	✓	350	190	✓
Annie M St Clair						258		390			390		✓	390		✓	390		✓	580		✓
David P Hoyle Est						259		390			390		✓	390		✓	390		✓	580		✓
Chas H Forward				Prudential Bond & Mtge Co		260		390			390		✓	390		✓	390		✓	580		✓
Mrs E A. Greenhaw				Mary Crew [illegible]		261		390			390		✓	390		✓	390		✓	580		✓
Joseph F. Graham						262		390			390		✓	390		✓	390		✓	580		✓
Eliza M Lynch		Ellene & Allene Lynch				263		360			360		✓	360		✓	360		✓	500		✓
Cecilia S. H. Allen & Louise A. M. H. McLay				Cecilia Allen & Louise McLay		264		390			390		✓	390		✓	390		✓	450		✓
"				"		265		300			300		✓	300		✓	300		✓	320		✓
"				"		266		270			270		✓	270		✓	270		✓	270		✓
Catherine Fulton						267		270			270		✓	270		✓	270		✓	270		✓
C Arthur Miller	Gertrude M Gibbs					268		270			270		✓	270		✓	270		✓	270		✓
"	"					269		270	100		270	100	✓	270	150	✓	270	150	✓	270	150	✓
Albert Kelting	Albert Kelting Est.		G. B. Phipps			270		270			270		✓	270		✓	270		✓	270		✓
"	"		"			271		270			270		✓	270		✓	270		✓	270		✓
Anna M Kelley			Eugene E. Howe			272		270			270		✓	270		✓	270		✓	270		✓
"			"			273		270			270		✓	270		✓	270		✓	270		✓
"			"			274		270			270		✓	270		✓	270		✓	270		✓
"			"			275		270	160		270	160	✓	270	240	✓	270	240	✓	270	240	✓
"			"			276		270			270		✓	270		✓	270		✓	250		✓
"			"			277		270			270		✓	270		✓	270		✓	250		✓
Tolbert C Shore	(Kelley) 1920	Anna M Kelley	"			278		270			270		✓	270		✓	270		✓	250		✓
Jennie Haas		Fred Hanson				279		270	140		270	140	✓	270	210	✓	270	210	✓	250	210	✓
"		"				280		270			270		✓	270		✓	270		✓	220		✓
Robert H Moody	R. H. Moody	Robert H. Moody				281		270			270		✓	270		✓	270		✓	220		✓
"	"	"				282		270			270		✓	270		✓	270		✓	220		✓
"						283		270			270		✓	270		✓	270		✓	220		✓
Frank M Palmer			Arthur F. Ogan			284		270	120		270	120	✓	270	180	✓	270	180	✓	270	180	✓
"			"			285		360			360		✓	360		✓	360		✓	400		✓

THE LAST NAME GIVEN IS THE ONE TO WHOM PROPERTY IS ASSESSED

THE LAST VALUE GIVEN IS THE ASSESSED VALUE FOR THE PRESENT YEAR

NAME OF OWNER, At Noon on First Day in January, 1919	NAME OF OWNER, At Noon on First Day in January, 1920	NAME OF OWNER, At Noon on First Day in January, 1921	NAME OF OWNER, At Noon on First Day of January, 1922	NAME OF OWNER, At Noon on First Day of January, 1923	DESCRIPTION OR BOUNDARY FOR ASSESSMENT	LOT	Block	Value of Real Estate 1919	Value of Improvements 1919	CHECK	Value of Real Estate 1920	Value of Improvements 1920	CHECK	Value of Real Estate 1921	Value of Improvements 1921	CHECK	Value of Real Estate 1922	Value of Improvements 1922	CHECK	Value of Real Estate 1923	Value of Improvements 1923	CHECK
C. F. Storey					Vl. 7-56 Com at NE cor; thc S.0° 16' E along E line 55 ft to a pt; thc N 71° 15' W 938 ft; thc N 16° 0' E 33.52 ft to N lly line; thc E along N lly line of sd lot to com; being a part of Villa Lot.	286		400			400		✓	400		✓	400		✓	600		✓
"																						
"																						
Nellie F. Hartford			Addie A. Lester		Vl. 7-56 Com at SE cor; th N 50 ft to a pt; th N 71° 15' W 938 ft to a pt; th S 33.52 ft to S lly line; th S along S lly line 90 ft to pt of com; being part of Villa Lot	286		250	30	✓	250	30	✓	250	40	✓	250	40	✓	450	40	✓
"			"																			
Maud S. Ayres					Beg at N.W. cor Villa Lot 286; th S.W'ly along W'ly line 75 ft to SW cor; th E'ly on S line 76.42 ft; th N 16° 0' E 66.5 ft to N lly line; th W'ly on N lly line of arch. Sk to pt of beg; being pt of Villa Lot	286		75			75		✓	75		✓	75		✓	300		✓
"																						
Chas E. Flood		Martin Eidemiller		M. Eidemiller		287		480			480		✓	480		✓	480		✓	670		✓
Mrs W. A. Gabrielson		"		"		288		450	220		450	220	✓	450	330	✓	450	330	✓	670	330	✓
A. G. Whiting	E. L. Batterton	Edward L. Batterton				289		450	180		450	180	✓	450	270	✓	450	280	✓	670	280	✓
Ella Young		Ella B. Young				290		450	140		450	140	✓	450	210	✓	450	210	✓	670	210	✓
H. W. Archer	Lorena G. Archer					291		480	100		480	100	✓	480	150	✓	480	150	✓	670	150	✓
P. H. Jones		Flora Belle Longshore	Mrs F. B. Longshore			292		480	50		480	50	✓	480	75	✓	480	75	✓	630	80	✓
Katherine Koster						293		480			480		✓	480		✓	480		✓	630		✓
Hulda J. Jenkins		Arthur F. Butler				294		480			480		✓	480		✓	480		✓	630		✓
"		"				295		480			480		✓	480		✓	480		✓	630		✓
"		"				296		480			480		✓	480		✓	480		✓	630		✓
Western Investment Co. of S. D.				WESTERN INVESTMENT CO. (B)		297		480			480		✓	480		✓	480		✓	630		✓
"				"		298		2100			2100		✓	2100		✓	2100		✓	1350		✓
Robt. E. Masters			Mrs Frederick Mason	N. F. Mason		299		2100			2100		✓	2100		✓	2100		✓	1350		✓
Tilda N. Shoup		H. G. Larrick	John B. & Alice H. Merritt	J. B. Merritt		300		480			480	30	✓	480	50	✓	480	340	✓	540	300	✓
Catharine M. Moredock				Catharine M. Moredock et al		301		480			480		✓	480	540	✓	480	550	✓	540	500	✓
Louise M. Sherman						302		480	125		480	135	✓	480	200	✓	480	180	✓	540	180	✓
Anna M. Stearns		J. V. & Ethel B. Caldwell		Ralph J. Morrison & R. J. Morrison		303		480	60		480	60	✓	480	90	✓	480	110	✓	540	110	✓
Edwin Clark	Carrie M. Wisner	L. C. De Selm		Louis C. De Selm		304		480	20		480	20	✓	480	30	✓	480	30	✓	540	30	✓
Mary Powers		Arthur F. Butler		H. A. STREHLE and ½ A. STREHLE and ½		305		450			450		✓	450	30	✓	450	470	✓	540	470	✓
Fred Sargent				Clara Sargent Clara Sarg. Jr.		306		420	20		420	20	✓	420	20	✓	420	20	✓	540	20	✓
Albert A. Kendall						307		360			360		✓	360		✓	360		✓	500		✓
Eleanor B. Wanger & Wm R. Wingler		Herbert M. and Eleanor B. Wanger				308		450			450		✓	450		✓	450	390	✓	500	390	✓
S. J. Smith						309		600			600		✓	600		✓	600		✓	450		✓
"						310		270			270		✓	270		✓	270		✓	180		✓
Western Investment Co. of S. D.				WESTERN INVESTMENT CO. (B)		311		270			270		✓	270		✓	270		✓	220		✓
"				"		312		270			270		✓	270		✓	270		✓	270		✓
Hattie L. Wallace				E. L. Myers		313		270			270		✓	270		✓	270		✓	270		✓
"						314		270			270		✓	270		✓	270		✓	360		✓
Mrs M. G. V. Lee	Margaret G. V. Lee	Mrs M. G. V. Lee	Margaret G. V. Lee			315		270			270		✓	270		✓	270		✓	360		✓
"	"		"			316		270	140		270	140	✓	270	330	✓	270	330	✓	360	330	✓
Fannie M. Goldthwait		Mrs E. A. Berg		Floyd J. Prince & E. E. Detwiler		317		270			270		✓	270		✓	270		✓	360		✓
"		"	E. A. Berg		W 60 ft of 318 + 319	318		270	240		270	240	✓	270	360	✓	440	200	✓	660	200	✓
Jewell Investment Co.	Bernard G. Carroll				E 50 ft of 318 +	319		420			420		✓	420		✓	250	180	✓	370	180	✓
"	"					320		540	170		540	170	✓	540	250	✓	540	250	✓	800	250	✓
						321		360			360		✓	360		✓	360		✓	540		✓

THE LAST NAME GIVEN IS THE ONE TO WHOM PROPERTY IS ASSESSED

THE LAST VALUE GIVEN IS THE ASSESSED VALUE FOR THE PRESENT YEAR

NAME OF OWNER, At Noon on First Day in January, 1919	NAME OF OWNER, At Noon on First Day in January, 1920	NAME OF OWNER, At Noon on First Day in January, 1921	NAME OF OWNER, At Noon on First Day of January, 1922	NAME OF OWNER, At Noon on First Day of January, 1923	DESCRIPTION OR BOUNDARY FOR ASSESSMENT	LOT	Block	Value of Real Estate 1919	Value of Improvements 1919	CHECK	Value of Real Estate 1920	Value of Improvements 1920	CHECK	Value of Real Estate 1921	Value of Improvements 1921	CHECK	Value of Real Estate 1922	Value of Improvements 1922	CHECK	Value of Real Estate 1923	Value of Improvements 1923	CHECK
Leah M Clarke				O.L. Nelson		322		300			300		X	300		✓	300		✓	450	300	✓
"				"		323		300			300		X	300		✓	300		✓	450		✓
Mertie L + Leslie J Jackson				L.J. + Mertie L Jackson		324		300	170		300	170	✓	300	250	X	300	250	✓	450	250	X
"				"		325		300			300		✓	300		X	300		✓	450		✓
Susan G Johnson		Murray Johnson				326		300	180		300	180	✓	300	270	X	300	270	✓	450	270	✓
"		"				327		300			300		✓	300		X	300		✓	450		✓
J.A. Davitt	J.E. + Mary L Fender	J.E. Fender	Mary L. Fender			328		300	140		300	140	✓	300	210	X	300	210	✓	450	210	✓
"	"	"	"	mildred a. Harnetty	N60	329		300			300		✓	300		X	300		✓	450	360	✓
C.L. O'Brien	Harvey J. Neitz		Rolland W Cole	C.M. Barnes	N40 ft of S.59 ft.	330		480			480		X	480		✓	480		X	160 / 300	780	✓
Geo. D Coulon						331		450			450		✓	450		X	450		✓	1100		✓
Geo H Maxfield						332		360			360		✓	360		✓	360		✓	540		✓
"						333		360			360		✓	360		✓	360		✓	540		✓
Martin Roth					N50 ft	334		230			230		X	230		X	230		✓	450		✓
Geo W Heaver		Christina M. Kennedy	Joseph J. Delaney		S68 ft of N108 ft (apex)	334		220	150		220	150	✓	220	230	✓	230	230	✓	220	230	✓
Frank S Seaver Est			Oliver E. Seaver		S50 ft of E170 ft	334		150			150		✓	150		✓	150		✓	90		✓
Chas Engebretson					(Cr to Armed Plane deed 1921)	335		300			300		✓	300		X	325		✓	320		✓
John A Held		Jno. A. Held				336		720			720		✓	720		X	720		✓	800		✓
"		"	Orin C. Macumber		See also 337	337		720			720		✓	720	540	X	400	540	✓	800	540	✓
C.H + Edna Clark		Charles Travis Brian				338		450	160		450	160	✓	450	250	X	450	250	X	800	250	X
G.H. Lewis	Earl H Lewis		F.E. Long			339		450	170		450	170	✓	450	250	✓	450	260	✓	800	260	✓
Joseph L & Campbell					All (Ex W35 ft)	340		390	260	✓	390	260	✓	390	380	X	390	390	✓	800	390	✓
H.A. Hartman					W35 ft	340		210	200		210	200	✓	210	300	X	210	300	✓	540	300	✓
Minnie M Marvin		Lewis F + Nora E Peters	W.E. Seefeld	Wm. E. Seefield		341		540	320		540	320	X	540	480	✓	540	480	X	800	480	X
F R Kingman				J.A. Roberts		342		540	260	✓	540	260	✓	540	390	✓	540	390	✓	800	390	✓
Amelia Schnack						343		540	35		540	35	✓	540	50	X	540	50	X	800	50	✓
S L Rudolph						344		540			540		✓	540 NV		X	540 NV		X	760 NV		✓
Pacific Coast Loan Co	S.L. Rudolph	Pacific Coast Loan Co	Pacific Coast Loan Co			345		540			540		✓	540		X	540		✓	720		✓
"	"	"	"			346		480			480		✓	480		✓	480		✓	670		✓
Western Investment Co. of S. D.				WESTERN INVESTMENT CO (B)		347		360			360		X	360		X	360		✓	540		✓
Frank C Ferris	F. C. Ferris	Tracy J. Welk			S 55 ft of Buchanan St. N36 ft of E91 ft	348	A	240	100		435	100	✓	325	150	X	325	150	X	630	150	✓
Austin B Shaw					Beg at pt on N'ly line of Lot which is N60°40'W 91.25 ft from most Ely cor; th N60°40'W along N line of Sd Lot and Extension 105.23 ft to intersection with E line of Johnson Ave N15°53' E along Ely line of Johnson Ave 91.25 ft; th S15°53' E 105.23 ft to pt which is S 59°45' W 82.51 ft from Ely line of Maryland St. as Sd Lot is shown on Map of the N 29° 54' 30" E 67.59 ft to pt of beg + Alt closed 1920	348	B	420	150		550	150	✓	550	230	✓	550	230	✓	800	230	✓
"																						
"																						
"																						
C T Dondore				Minnie B. Dondore	Beg at most S'ly cor of Villa Lot 348 at intersection of NW'ly line of Lincoln Ave with NW'ly line of Maryland St; th N67°12' W along Lincoln Ave 160 ft to Johnson Ave; th N13°38' W along Johnson Ave 182.20 ft to a pt; th N29°20' E 303 ft to a pt; th at R.A. S'ly 867 ft to Maryland St; th S.W. along Maryland St. 335.15 ft to pt of beg, being part of Villa Lot 348	348	E	430	130		430	130	✓	430	200	X	430	200	X	800	200	✓
"																						
"																						
"																						
Sidney B Bradley		Chas. Williams	Mrs E.J. Ward		S 34 23/100 ft of N 70 46/100 ft of E 87 1/2 ft (apex)	348	D	370	160		370	160	✓	370	230	X	370	230	✓	630	230	✓
"		"	"		S 29 37/100 ft of W 42 47/100 ft	348	C	50			50		✓	50		X	50		✓	50		✓
		F.C. Ferris		Francis C Ferris	N35 ft of S40 ft of E91.60 of Buchanan St closed by resolution # 24583 - N of Un Ho Villa Lot	348	F							100		X	100		X	220		✓
				Shelley J. Higgins	Beg at pt on Ely line of N'ly St + S'ly 73 ft from old Dimmick Rd cor of Lot 637, th S 3°08' E 314.49 ft, th S 55°36' W 30 ft, th S 34°32' W 245.12 ft, th N 43°15' W 231.11 ft, th N 41°06' E 128.82 ft to pt of beg, being part of 336 + 337															830	600	✓
				"																		

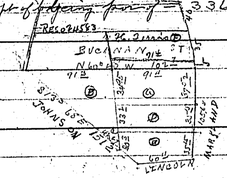

THE LAST NAME GIVEN IS THE ONE TO WHOM PROPERTY IS ASSESSED

NAME OF OWNER, At Noon on First Day in January, 1919	NAME OF OWNER, At Noon on First Day in January, 1920	NAME OF OWNER, At Noon on First Day in January, 1921	NAME OF OWNER, At Noon on First Day of January, 1922	NAME OF OWNER, At Noon on First Day of January, 1923	DESCRIPTION OR BOUNDARY FOR ASSESSMENT	LOT	Block	Value of Real Estate 1919	Value of Improvements 1919	CHECK	Value of Real Estate 1920	Value of Improvements 1920	CHECK	Value of Real Estate 1921	Value of Improvements 1921	CHECK	Value of Real Estate 1922	Value of Improvements 1922	CHECK	Value of Real Estate 1923	Value of Improvements 1923	CHECK
Frank A. Gustafson					NW'ly 70 ft	349		50	110		50	110	✓	50	160	✓	50	160	✓	270	160	✓
Robt L Gustafson		James N. Lees			S 70 ft of N.W'ly 140 ft	349		50	110		50	110	✓	50	160	✓	50	160	✓	270	160	✓
A. M. Ingraham		Ella E. Meyer	J. E. Eychaner S 44	J. E. Eychaner S 44	S 44 ft of N.W'ly 184 ft	349		25	100		25	100	✓	25	150	✓	25	150	✓	180	150	✓
Sarah E. Galbeu		Wm D. Rosie	Edward A. Trousle	A. DeDomer	all of N.W'ly 184 ft	349		25	100		25	100	✓	25	160	✓	25	160	✓	180	160	✓
Royal L Parks			R. L. Parks	Royal L Parks	S.E. 100 ft on Johnson ave	350		70			70		✓	70		✓	70	150	✓	270	180	✓
Michel J Clarkin		M.J. & Earl A. Clarkin	Howard A Hunt		NW 100 ft " " "	350		80	20		80	20	✓	80	30	✓	80	30	✓	180	30	✓
Mary K Jackson					S.E. 50 ft	351		50	30		50	30	✓	50	50	✓	50	50	✓	100	50	✓
Harry Busby					N.W. 50 ft	351		50			50		✓	50		✓	50		✓	100		✓
Nellie Musick DeRyk				Nellie M. DeRyk	S.E 100 ft of N.W 150 ft	351		100			100		✓	100		✓	100		✓	200		✓
Cassius L Keep	C. L. Keep.				S.E. 73 ft	A 352		150			150		✓	150		✓	150		✓	250		✓
Mary M Churchman			Grace Burk		E 50 ft of W. 192 ft	B 352		150	120		150	120	✓	150	180	✓	150	180	✓	220	180	✓
RE & Florence A Seel	Richard E Seel,	E. M. Julian			S.E. [illegible] W. 50 ft	C 352		150	210		150	210	✓	150	310	✓	150	300	✓	320	300	✓
Anna J Harding	Hannah J Harding	H. M. Gallaher	M.J. & Veda P. Patrick	Mrs. C. M. Lockman	(Ex Lot 6 Blk 135 Amended Map) E 1/2	353		240	75		240	75	✓	240	110	✓	240		✓	360		✓
"	"	"	"	"	" " " " W 1/2	353		240			240		✓	240		✓	240	110	✓	360	110	✓
Freda J Kronawitter						354		480			480		✓	480		✓	480		✓	580		✓
"						355		600			600		✓	600		✓	600		✓	630		✓
"					(Ex Lot 6 Blk 135 Amended Map)	356		240			240		✓	240		✓	240		✓	250		✓
Re Sub					Re-Sub. No 3 Lots 357 to	360		0			0			0			0			0		
Western Investment Co. of S. D.				WESTERN INVESTMENT CO.		361		420			420		✓	420		✓	420		✓	450		✓
"						362		480			480		✓	480		✓	480		✓	450		✓
"						363		480			480		✓	480		✓	480		✓	450		✓
Re Sub					Re-Sub. Tract #350 Lots 364 to	365		0			0			0			0					

Index to Property in Valle Vista Terrace

City of San Diego, California.

THE LAST NAME GIVEN IS THE ONE TO WHOM PROPERTY IS ASSESSED

NAME OF OWNER, At Noon on First Day in January, 1919	NAME OF OWNER, At Noon on First Day in January, 1920	NAME OF OWNER, At Noon on First Day in January, 1921	NAME OF OWNER, At Noon on First Day of January, 1922	NAME OF OWNER, At Noon on First Day of January, 1923
Geo M Hawley Inv Co.				
Robert Kelland				
"				
Louise Deler				Mrs L. Deler
"				"
Geo P Dussing				
"			Geo E. Miller	" W½ E½
"			"	
Gertrude M Duff				
"				
"				
Western Investment Co of S.D.				Wm A. Northridge Mortgage
"				"
Chas D Slater				
"				
Patterson Spriggs		S.M. Parker	John E. Rawlins	
"			"	
"		Mary B. Mackrill	P.J. Steyle S½	
"		"	"	
Pauline Edelbrock				
Frank Foster				
Geo M Hawley Inv Co.				
Peter Boisserie				
"				
John Moynahan	Maurice Jas Kulek	M. Rubel	Max Rubel W½	
"	"	"	"	
Eva H Rice				
"				
"				
"				
Hertha Woyner				
"				
H. H. Little				
"				
Henry F Haack				
"				
A Ray Neptune				
"				
Allen H. Gibson				
"				
Geo M Hawley Inv Co				
"				

THE LAST VALUE GIVEN IS THE ASSESSED VALUE FOR THE PRESENT YEAR

DESCRIPTION OR BOUNDARY FOR ASSESSMENT	LOT	Block	Value of Real Estate 1919	Value of Improvements 1919	CHECK	Value of Real Estate 1920	Value of Improvements 1920	CHECK	Value of Real Estate 1921	Value of Improvements 1921	CHECK	Value of Real Estate 1922	Value of Improvements 1922	CHECK	Value of Real Estate 1923	Value of Improvements 1923	CHECK
	1	0	450			450			450			450			540		
	2		270	300		270	300		270	450		270	450		450	450	
	3		270			270			270			270			400		
	4		270			270			270			270			400	530	
	5		270			270			270			270			400		
	6		270			270			270			270	580		400	630	
W½ E½	7		270			270			270			270			200		
	8		270			270			270			270	180		400	180	
	9		270			270			270			270			400		
	10		270			270			270			270			400		
	11		270			270			270			270			400		
	12		300	370		300	370		300	550		300	550		630	550	
N½	13		150			150			150			150			250		
S½	13		150	310		150	310		150	460		150	460		250	460	
	14		300			300			300			300			450		
	15		300	300		300	300		300	460		300	460		450	460	
N½	16		150			150			150			150			225		
S½	16		150	280		150	280		150	420		150	420		225	420	
	17		300			300			300			300			450		
W 60 fr Lots 18 to	21		395	230		395	230		395	340		395	340		800	340	
E 50 fr of W 100 fr 18 to	21		395	230		395	230		395	340		395	340		800	340	
E 64 fr 18 to	21		560			560			560			560			1250		
	22		285	210		285	210		285	310		285	310		400	310	
E½	23		150			150			150			150			180		
W½	23		150	240		150	280		150	420		150	430		180	430	
	24		285			285			285			285			360		
	25		285			285			285			285			360		
	26		285			285			285			285			360		
	27		285			285			285			285			360		
	28		285			285			285			285			360		
	29		285			285			285			285			360		
	30		285			285			285			285			360		
	31		285			285			285			285			360		
	32		285			285			285			285			360		
	33		285			285			285			285			360		
	34		285			285			285			285			360		
	35		285	200		285	200		285	300		285	300		360	300	
	36		285			285			285			285			360		
	37		285			285			285			285			360		
	38		285			285			285			285			360		
	39		285			285			285			285			360		
	40		750			750			750			750			800		

Index to Property in

City of San Diego, California.

Sub of pt of R.L. 1110

Valle Vista Terrace

THE LAST NAME GIVEN IS THE ONE TO WHOM PROPERTY IS ASSESSED

THE LAST VALUE GIVEN IS THE ASSESSED VALUE FOR THE PRESENT YEAR

NAME OF OWNER, At Noon on First Day in January, 1919	NAME OF OWNER, At Noon on First Day in January, 1920	NAME OF OWNER, At Noon on First Day in January, 1921	NAME OF OWNER, At Noon on First Day of January, 1922	NAME OF OWNER, At Noon on First Day of January, 1923	DESCRIPTION OR BOUNDARY FOR ASSESSMENT	LOT	Block	Value of Real Estate 1919	Value of Improvements 1919	CHECK	Value of Real Estate 1920	Value of Improvements 1920	CHECK	Value of Real Estate 1921	Value of Improvements 1921	CHECK	Value of Real Estate 1922	Value of Improvements 1922	CHECK	Value of Real Estate 1923	Value of Improvements 1923	CHECK
J H Tucker					W 73 ft	Lots 1 to 4	P	850	330		850	330	X	850	490	X	850	490	X	1500	490	X
		Ed. Kingston . E 61 ft			E 61 ft	" 1 to 4		500	330		500	330		500	490	X	500	490		1050	490	X
Fred O'Farrell								300			300					X	300		X	400		X
"								300			300					X	300		X	400		X
Benj Morris			Benjamin Morris					300			300						300			400		
"			"					300			300						300			400		
								300			300						300			400		
											300						300			400		
E.H. Loring											300					X	300			400		X
"											300						300			400		X
"											300						300			400		X
"	Edwin J Canfield										300						300			400		X
"	"										300						300			400		
Mariana Jefferson				Chas + Dora O Quigley Belle G. Grant							300		X	600		X	600		X	1100		X
Lucy M Loring	Lucy M Loring	Lucy M. Loring									660		X	660			660		X	700		X
											600		X	600			600			1050		
"											330			330			330			450		
Delia H Remboldt											330			330			330			400		
"											330	340	X	330	510	X	330	510		400	510	X
"											330		X	330		X	330			400		X
"											330		X	330		X	330			400		X
											330			330			330			400		
											330			330			330			400		
											330			330			330			400		
Geo F Mahler	Geo. F. Mahler		Geo F. Mahler		N 24 ft more or less Panorama st W 50 ft more or less on alley			330			330			330		X	330		X	400		X
"	"		"		E " " "

Index to Property in Valle Vista Terrace

THE LAST NAME GIVEN IS THE ONE TO WHOM PROPERTY IS ASSESSED

NAME OF OWNER, At Noon on First Day in January, 1919	NAME OF OWNER, At Noon on First Day in January, 1920	NAME OF OWNER, At Noon on First Day in January, 1921	NAME OF OWNER, At Noon on First Day of January, 1922	NAME OF OWNER, At Noon on First Day of January, 1923
J A Tucker				
Claude Stout	"	Ed Kingston E61 ft		
Fred O'Farrell				
"				
Benj Morris			Benjamin Morris	
"			"	
Jennie M Cox				
"				
"				
E.H. Loring				
"				
"				
"				
Mary E Canfield	Edwin J Canfield			
"	"			
Mariana Jeffuson				Chas + Dora B. Quayle by P. Power & Co.
Western Investment Co. of S. D.				Belle G. Grant
Lucy M Loring	Lucy M. Loring Jr.	Lucy M. Loring		
Frank D Clarke	(Fannie D Clarke)		Fannie D. Clarke	
"	"		"	
Delia A Reinhold				
"				
"				
Oliver E. Ford				
"				
Geo F Mahler		Geo. F. Mahler		Geo F. Mahler
"		"		"
"		yeabut S. Moore to J.M. Lee. Geo. F. Mahler		
Herbert S Moore		Herbert S. Moore		
"		"	J.M. Lee	See Below
Geo M Hawley Son & Co				
		Geo. F. Mahler		
				H.S. Moore
				"
				"
				J.M. Lee
				"
				"
				Geo F. Mahler
				"
				"
				"

City of San Diego, California.

Sub of pt of R.L. 1110

Valle Vista Terrace 1924 P 223

THE LAST VALUE GIVEN IS THE ASSESSED VALUE FOR THE PRESENT YEAR

DESCRIPTION OR BOUNDARY FOR ASSESSMENT	LOT	Block	Value of Real Estate 1919	Value of Improvements 1919	CHECK	Value of Real Estate 1920	Value of Improvements 1920	CHECK	Value of Real Estate 1921	Value of Improvements 1921	CHECK	Value of Real Estate 1922	Value of Improvements 1922	CHECK	Value of Real Estate 1923	Value of Improvements 1923	CHECK
W 73 fx Lots 1. to	4	P	850	330		850	330	✓	850	490	✓	850	490	✓	1500	490	✓
E 61 fx " 1. to	4		500	330		500	330	✓	500	490	✓	300	490	✓	1050	490	✓
	5		300			300		✓	300		✓	300		✓	400		✓
	6		300			300		✓	300		✓	300		✓	400		✓
	7		300			300		✓	300		✓	300		✓	400		✓
	8		300			300		✓	300		✓	300		✓	400		✓
	9		300			300		✓	300		✓	300		✓	400		✓
						300		✓	300		✓	300		✓	400		✓
						300		✓	300		✓	300		✓	400		✓
						300		✓	300		✓	300		✓	400		✓
						300		✓	300		✓	300		✓	400		✓
						300		✓	300		✓	300		✓	400		✓
						300		✓	300		✓	300		✓	400		✓
						300		✓	300		✓	300		✓	400		✓
						300		✓	300		✓	300		✓	400		✓
						300		✓	300		✓	300		✓	450		✓
						600		✓	600		✓	600		✓	1100		✓
						660		✓	660		✓	660		✓	900		✓
						600		✓	600		✓	600		✓	1350		✓
						330		✓	330		✓	330		✓	450		✓
						330		✓	330		✓	330		✓	400		✓
			330			330	340	✓	330	510	✓	330	510	✓	400	510	✓
			330			330		✓	330		✓	330		✓	400		✓
	25		330			330		✓	330		✓	330		✓	400		✓
	26	✓	330			330		✓	330		✓	330		✓	400		✓
	27	✓	330			330		✓	330		✓	330		✓	400		✓
	28		330			330		✓	330		✓	330		✓	400		✓
N of 3 ft measured Perpendicular to St & 3 ft measured on alley	29		330			330		✓	330		✓	330		✓	400		✓
Excepting from N & W corners thereof the land in N & W lines 115 ft from cliff St	30								80		✓	130		✓	200		✓
Exc " " " " "			330			330		✓	250		✓	300	* 500	✓	700		✓
All W of a line 93.08 ft E of and parallel with alley Exc the land in N & W corners thereof in the N & W lines 115 ft from cliff St	Lots 31 to 34		740	310		740	310	✓	740	460	✓	740	460	✓	1350	Secured 460	✓
All E of a line 93.08 ft E of & parallel with alley Exc. the N & line 115 ft from cliff St of lot 31	Lots 31 to 34		700			700		✓	700		✓	700		✓	1450		✓
The line for Lot 31 is E and 20 ft from rear lot line & 67.5 ft from N & on N line	31								75		✓	100		✓	100		
W 45 ft X 115 ft lots 30 to 34																	
E 48.08 ft of W 93.08 ft X 115 ft 30 to 34																	
Beg at a point on S. line lot 34 45 ft E of W. cor. lot 33, the N 115 ft the E on a line parallel with N line of Cliff St 48.08 ft the S. 115 ft to S. line lot 34 the W 48.08 ft to beg, being a part of lots 30 to 34		P													700		✓
Beg at S.W. Cor lot 33; the N. 115 ft the E. on a line parallel with N line of Cliff St 45 ft; the S. 115 ft to S. line lot 34; the W. 45 ft to beg being a part of lots 30 to 34		P													700	460	✓
Beg at a pt on W line of lot 29 39.08 ft S of the N.W. Cor of lot 28; the S. 340.7 ft; the E 132.28 ft to a pt on E line of lot 31, 4.50 ft N.W. from the S.E. Cor lot 31; the N.W. on a by line of lots 31-30-29 - 462.4 ft more or less to the W. line of lot 29; the N. on W line of lots 29-30-31 to beg being part of lots 29-30-31		P													600	500	✓



Index to Property in Valle Vista Terrace Villa Lots

City of San Diego, California.

Valle Vista Terrace Villa Lots 1916 - 224

THE LAST NAME GIVEN IS THE ONE TO WHOM PROPERTY IS ASSESSED

THE LAST VALUE GIVEN IS THE ASSESSED VALUE FOR THE PRESENT YEAR

NAME OF OWNER, At Noon on First Day in January, 1919	NAME OF OWNER, At Noon on First Day in January, 1920	NAME OF OWNER, At Noon on First Day in January, 1921	NAME OF OWNER, At Noon on First Day of January, 1922	NAME OF OWNER, At Noon on First Day of January, 1923	DESCRIPTION OR BOUNDARY FOR ASSESSMENT	LOT	Block	Value of Real Estate 1919	Value of Improvements 1919	CHECK	Value of Real Estate 1920	Value of Improvements 1920	CHECK	Value of Real Estate 1921	Value of Improvements 1921	CHECK	Value of Real Estate 1922	Value of Improvements 1922	CHECK	Value of Real Estate 1923	Value of Improvements 1923	CHECK
Edw L. Rambo					S 71.5 fr	366		450			450			450			450			360		
"	H. J. Brokamp 550 N64 Edw L. Rambo N147 "	Alma Brokamp 550-N64	Mme Brokamp 550 " 64		S 60 ft of N64 ft & N147 ft	366		280	310		220	300		220	450		220	450		300	450	
											60	10		60	20		60	20		150	20	
Flora Cordts					S 47 ft	367		1200	250		1200	400		600	500		600	500		720	500	
		Cora M Harris		C. A. Wilde	Exc S 47 ft	367								600	610		600	610		720	610	
E E Hilles					N 66 88/100 fr	368		1000	300		1000	300		1000	450		1000	450		1250	450	
Western Inv Co of S D.		Cora M. Harris		So Tr & Com Bank	also E 6 ft N 66 88/100 fr	368		80			80			80			80			100		
Emil C Reinbold					N 1/2	369		600	300		600	300		600	460		600	460		720	460	
Wm A Schroder					S W 1/4	369		480			480			480			480			720		
Aaron Bright					N 1/2	370		480			480			480			480			720		
Etta E Keller					S 1/2	370		480			480			480			480			720		
Wm Trowbridge					all E 75 ft	371		560	260		560	260		560	390		360	390		900	390	
Sherbon H Sleeper		Mary G. Newsom		Maud M. Lott Maud M Lott	S 75 ft	371		640	320		640	320		640	480		640	480		900	480	
Rose C Shepherd			Mrs R C Shepherd			372		1080			1080			1080			1080			1350		
Henry G. Myers			N E Bushnell	Wm E Bushnell		373		1200			1200			1700	900		1200	1150		1350	1150	
M V. Methorn	Crescent Realty Co		Minnie Juvanal		S 43 ft	374		670			670	360		670	540		670	540		650	540	
J J Widener					S 43 54/100 ft of N 53 47/100 ft	374		680			680	360		680			680			650		
Lulie M. Howe	Lulu M Malaby		Louis C. Martin			374		680			680			150			150			100		
"	"		"		N 10 ft	375		3600	860		3600	860		3600	1290		3600	1290		4000	1290	
Bernice K Hearne	Bernice K Hearne Exr					376		3000			3000			3000			3600					
James Wm Russell						377		1200			1200			1700			1200			2500		
Eva I Pohler						378		960			960			960			960			1350		
J. J. Widener					S 45 ft	379		430			430			430			430			1050		
J. J. Widener		L. C. Hilands			N 55 ft	379		530			530	180		530	900		530	915		1000	920	
Anna B Christian					N 1/2	380		480	360		480	360		480	540		480	540		900	540	
Helen V. Crenshaw					S 1/2	380		480	360		480	360		480	540		480	540		900	540	
Mary E Curtis		Rena C Harry H Wilder			1921 all N 1/2	381		480			480			480	610		480	610		670	610	
Nellie C Parsons		"			1921 all S 1/2	381		480			480			480			480			670		
E. H. Smith	Ernest H. Smith				S 1/2	382		300			300			300			300			270		
John E Druiff		N. N. Preston		F C. Orndorff	N 1/2	382		600			600			600			600			670		
Gillespie & Benton			United States Nat'l Bank		all E 85 ft	383		860			860			860			860			1250		
Ruth E Sutermeier					S 5 ft of W 71 91/100 ft	383		40			40			40			40			50		
Arthur G Peterson	Arthur J. Peterson	Arthur G. Peterson			S 5 ft of E 149 39/100 ft	383		40			40			40			40			50		
Arthur G Peterson	Arthur J. Peterson	Arthur G. Peterson			E 149 39/100 ft	384		360	300		360			360	Fr 300 A 450		360	450		1000	450	
Ruth E Sutermeier					W 69 50/100 ft	384		300	360		300			300	Fr 360 S 540		300	540		900	540	
C. J. & B Kennedy		Anna J. & W. B. Kennedy	Anna J Kennedy Et al	Anna J. Kennedy	all E 100 ft of S 100 ft	385		700	20		700	20		Swp 700			700	30		700	30	
E L Coleman			Edward L Coleman	E. L. Coleman	E 100 ft of S 100 ft	385		500			500			500			500			500		

Index to Property in Tract No 1350 Re-Sub. of University Hts Villa Lot 357,358,359,364&365

City of San Diego, California. Tract No. 1350 1924 Pg 219

Re-Sub. University Heights Villa Lots 357,358,359,364 & 365

THE LAST NAME GIVEN IS THE ONE TO WHOM PROPERTY IS ASSESSED

THE LAST VALUE GIVEN IS THE ASSESSED VALUE FOR THE PRESENT YEAR

NAME OF OWNER, At Noon on First Day in January, 1919	NAME OF OWNER, At Noon on First Day in January, 1920	NAME OF OWNER, At Noon on First Day in January, 1921	NAME OF OWNER, At Noon on First Day of January, 1922	NAME OF OWNER, At Noon on First Day of January, 1923	DESCRIPTION OR BOUNDARY FOR ASSESSMENT	LOT	Block	Value of Real Estate 1919	Value of Improvements 1919	CHECK	Value of Real Estate 1920	Value of Improvements 1920	CHECK	Value of Real Eeul Estate 1921	Value of Improvements 1921	CHECK	Value of Real Estate 1922	Value of Improvements 1922	CHECK	Value of Real Estate 1923	Value of Improvements 1923	CHECK
Geo M Hawley Inv Co.						1		750			750			750			750		X	700		X
Geo M Hawley Inv Co						2		600			600			600			600		X	500		X
Geo M Hawley Inv Co						3		540			540			540			540		X	500		X
Geo M Hawley Inv Co.						4		540			540			540			540		X	500		X
Geo M Hawley Inv Co						5		540			540		X	540		X	540		X	500		X
Geo M Hawley Inv Co						6		540			540			540			540		X	500		X
Geo M Hawley Inv Co.						7		480			480			480			480		X	500		X
Geo M Hawley Inv Co.						8		480			480			480			480		X	500		X
Geo M Hawley Inv Co						9		360			360			360			360		X	400		X

THE LAST NAME GIVEN IS THE ONE TO WHOM PROPERTY IS ASSESSED

NAME OF OWNER, At Noon on First Day in January, 1919	NAME OF OWNER, At Noon on First Day in January, 1920	NAME OF OWNER, At Noon on First Day in January, 1921	NAME OF OWNER, At Noon on First Day of January, 1922	NAME OF OWNER, At Noon on First Day of January, 1923
Verna Rowe	J. J. Grant	Alta S. Grant		
"	"	"		
"	"	"		
First Natl Bk. of S. D. Etal				
Allen Johnston				
Nellie Madden				
"				
Geo Kautz				Geo Kautz
Geo Kautz				"
"				"
S. A Minty			TAX DEED	
A. E Hinkle	Wm E Hinkle		W. E. Hinkle	Grace E. Lundy
Miriam F Hull				A B Hull
United States Natl Bk SD				
Geo L Flagg				
Geo Kautz				
"				
Kate E Goodwin	Kate Safford Goodwin		Kate Goodwin	
"	"		"	
Geo Kautz		TAX DEED		
"		TAX DEED		
Rebecca Reynolds				
"				
Geo Kautz				
"				
Christopher A. Lyckberg		Chas N. South		
J. A Hughes	Alice G Wilde			
"	J. A. Hughes	Ruth H. Gunn		
"	"	"		
"	"	J. V. Bush	Amanda Lee	
"	"	Minnie E. Henry		
John Simpson				
United States Nat'l Bank SD				
Jessie M Piersall			A. M. Keough	
Julia Baker				
Mrs C M Richardson E½ W½				
"				
Apartment Construction Co				
Rebeca Reynolds				
"				
"				Geo Kautz
Geo Kautz				
"				
"				
"				
Geo Kautz				
"				
"				
"	Wm Roby Moore			
"	"			
"	Geo. Kautz			
"	"			

THE LAST VALUE GIVEN IS THE ASSESSED VALUE FOR THE PRESENT YEAR

DESCRIPTION OR BOUNDARY FOR ASSESSMENT	LOT	Block	Value of Real Estate 1919	Value of Improvements 1919	CHECK	Value of Real Estate 1920	Value of Improvements 1920	CHECK	Value of Real Estate 1921	Value of Improvements 1921	CHECK	Value of Real Estate 1922	Value of Improvements 1922	CHECK	Value of Real Estate 1923	Value of Improvements 1923	CHECK
	1		530			530			530			530			900		
	2		360	720		360	740		360	750		360	750		630	750	
W½	3		135			135			135			135			250		
E½	3		135			135			135			135			250		
	4		230			230			230			230			450		
	5		210			210			210			210			400		
W½	6		105			105			105			105			180		
E½	6		105			105			105			105			180		
	7		210			210			210			210			320		
	8		260			260			260			260			400		
	9		200			200			200			200			360		
	10		180			180			180			180			270		
	11		200			200			200			200			270		
	12		200			200			200			200			270		
	13		200			200			200			200			270		
	14		230			230			230			230			320		
E½	15		130			130			130			130			180		
W½	15		130	300		130	300		130	450		130	450		180	450	
	16		400			400			400			400			540		
	17		360			360			360			-			360		
	18		265			265			265			-			320		
	19		230			230			230			250			270		
	20		200			200			200			200			270		
	21		200			200			200			200			270		
N 40 ft of Lots 22 & 24			240	85		240	85		240	140		340	150		770	150	
S 40 ft of N 80 ft	22 & 24		250	85		250	85		250	130		470	130		580	130	
all but N 80 ft	22 & 24		150	85		150	85		150	130		290 (275)	130		260	130	
all but S 80 ft	25 & 26		100			100			100						200		
N 40 ft of S 80 ft	25 & 26		200	85		200	85		245	140		335	140		580	140	
S 40 ft of 27 & 25 N	26		200	85		200	85		260	130		360	130		770	130	
Exc So 80 ft	27		125			125			170			40			60		
	28		125			125			175			150			180		
	29		125			125			125			125			180		
	30		125			125			125			125			180		
E½	31		75			75			75			75			110		
W½	31		75			75			75			75			110		
	32		240			240			240			250			450		
	33		240			240			240			240			360		
	34		150			150			150			150			220		
	35		120			120			120			120			180		
	36		120			120			120			120			180		
	37		120			120			120			120			180		
	38		120			120			120			120			180		
	39		120			120			120			120			360		
	40		180			180			180			180			800		
	41		150			150			150			150			800		
	42		90			90			90			90			450		
	43		90			90			90			90			270		
	44		90			90			90			90			130		
	45		90			90			90			90			130		
	46		90			90			90			90			130		
	47		120			120			120			120			180		
	48		210			210			210			210			320		

Index to Property in Cliff Garden Tract

THE LAST NAME GIVEN IS THE ONE TO WHOM PROPERTY IS ASSESSED

NAME OF OWNER, At Noon on First Day in January, 1919	NAME OF OWNER, At Noon on First Day in January, 1920	NAME OF OWNER, At Noon on First Day in January, 1921	NAME OF OWNER, At Noon on First Day of January, 1922	NAME OF OWNER, At Noon on First Day of January, 1923
J.D.+A.B. Spreckels Inv. Co				
"				
"				
"				
J.D.+A.B. Spreckels Inv. Co.				
"				
"				
"				
"				
"				
Anna M. Galbraith		Blanch B Fox		
J.D.+A.B. Spreckels Inv. Co				
"				
"				
"				
"				
"				
"				
"				
J.D.+A.B. Spreckels Inv. Co				
"				
"				
"				
"				
"				
"				
"				
"				
"				
"				
"				
J.D.+A.B. Spreckels Inv. Co				
"				
"				
Harriet E. Bettinson		Sallie A. Wilson		
Ada M. Close		A. D. Parker		
Thos O. Burger				
"				
"				
S. D. Land + Mortgage Co				
"				

THE LAST VALUE GIVEN IS THE ASSESSED VALUE FOR THE PRESENT YEAR

DESCRIPTION OR BOUNDARY FOR ASSESSMENT	LOT	Block	Value of Real Estate 1919	Value of Improvements 1919	CHECK	Value of Real Estate 1920	Value of Improvements 1920	CHECK	Value of Real Estate 1921	Value of Improvements 1921	CHECK	Value of Real Estate 1922	Value of Improvements 1922	CHECK	Value of Real Estate 1923	Value of Improvements 1923	CHECK
	1	A	400			400			400		✓	400		✓	540		✓
	2		400			400		X	400		✓	400		✓	540		✓
	3		400			400			400		✓	400		✓	540		✓
	4		520			520			570		✓	570		✓	720		✓
	1	B	440			440		X	440		✓	440		✓	540		✓
	2		440			440		X	440		✓	440		✓	540		✓
	3		440			440		X	440		✓	440		✓	540		✓
	4		600			600		X	600		✓	600		✓	720		✓
	5		640			640		X	640		✓	640		✓	900		✓
	6		480			480		X	480		✓	480		✓	800		✓
	7		480			480		X	480		✓	480		✓	800		✓
	8		480			480		✓	480	300	X	480	600	X	800	600	X
	1	C	720			720			770		✓	720		X	1100		✓
	2		640			640			640		✓	640		X	900		✓
	3		880			880			880		✓	880		X	1200		✓
	4		640			640			640		✓	640		X	1000		✓
	5		560			560		X	560		✓	560		X	800		✓
	6		560			560			560		✓	560		X	800		✓
	7		560			560			560		✓	560		X	800		✓
	8		800			800			800		✓	800		X	1100		✓
	1	D	560			560			560		✓	560		X	900		✓
	2		440			440			440		✓	440		X	630		✓
	3		440			440			440		✓	440		X	630		✓
	4		440			440			440		✓	440		X	630		✓
	5		440			440			440		✓	440		X	630		✓
	6		600			600			600		✓	600		X	900		✓
	7		680			680		X	680		✓	680		X	1200		✓
	8		520			520			570		✓	520		X	900		✓
	9		480			480			480		✓	480		X	850		✓
	10		480			480			480		✓	480		X	850		✓
	11		480			480			480		✓	480		X	850		✓
	12		520			520			570		✓	520		X	1200		✓
	1	E	600			600		X	600		✓	600		X	1000		✓
	2		560			560		X	560		✓	560		X	800		✓
	3		560			560		X	560		✓	560		X	800		✓
	4		560			560		X	560		✓	560		X	800		✓
	5		560	200		560	200	✓	560	300	X	860	300	X	800	300	X
	6		680	25		680	25	X	680	40	✓	680	40	X	1000	40	✓
	7		800	450		800	450	✓	960	675	X	960	675	✓	1350	680	✓
	8		600			600		✓	700		X	700		✓	1000		✓
	9		600	405		600	405	✓	700	600	X	700	600	✓	1000	600	✓
	10		600			600		✓	700		X	700		✓	1000		✓
	11		600	450		600	450	✓	700	675	X	700	675	✓	1000	680	✓
	12		780			780		✓	900		✓	900		✓	1260		✓

Index to Property in Roberts' Sub. (of S.W¼ of S.E¼ of Pk. "E")

City of San Diego, California. Roberts' Sub. 1924 - Pg 218 -

222

THE LAST NAME GIVEN IS THE ONE TO WHOM PROPERTY IS ASSESSED

NAME OF OWNER, At Noon on First Day in January, 1919	NAME OF OWNER, At Noon on First Day in January, 1920	NAME OF OWNER, At Noon on First Day in January, 1921	NAME OF OWNER, At Noon on First Day of January, 1922	NAME OF OWNER, At Noon on First Day of January, 1923
H. J. Mossholder				
"				Jacob Rosenthal
"				
"				
"				
"				
Mrs W. G. Fruer	Carrie J. Fruer			Jacob Rosenthal
Anna E. Parmater	Henry A. Parmater Exr			
Mary Ann Hunt		Thos. G. & J. I. Hale	J. I. & Eugenia Hale	J. I. Hale
"		"	"	"
"	Mary Ann Hunt		"	" Rogan & Co
"	"		"	" "
"	"		Mary Ann Hunt	" "
Anna E. Parmater				
"				
"				
"				
"				
Emma E. Woodcock				
"				
Alina Andersen		J. C. Carnahan		W. L. Richardson
"		"		" "
"				
"				
Wm A. Conkle		J. I. Hale	J. I. & Eugenia Hale	J. I. Hale
"		J. I. Hale	"	"
Alice J. Mosher	Fred D. Smith			
Sadie Bebb		Rpft. H. Wallace		James W. Dejarnett Exctr
Mary B. Train	Mary B. Train Exr.	Thos. B. Simmons	J. B. Simmons	
Sadie Bebb (Mrs)		Sadie Bebb		Estella Dalton
				" "
Wm Lombard				
H. J. Mossholder				
"				
"				
"				
"				
"				
"				
V. G. Matthews				
"				
"				
"				
H. J. Mossholder				
"				
"				
"				
"				

THE LAST VALUE GIVEN IS THE ASSESSED VALUE FOR THE PRESENT YEAR

DESCRIPTION OR BOUNDARY FOR ASSESSMENT	LOT	Block	Value of Real Estate 1919	Value of Improvements 1919	CHECK	Value of Real Estate 1920	Value of Improvements 1920	CHECK	Value of Real Estate 1921	Value of Improvements 1921	CHECK	Value of Real Estate 1922	Value of Improvements 1922	CHECK	Value of Real Estate 1923	Value of Improvements 1923	CHECK
	A	1	1500			1500		X	1500		✓	1500		X	2000		X
	B		900			900		X	900		✓	900		X	1350		X
	C		750			750		X	750		✓	750		X	1100		X
	D		750			750		X	750		✓	750		X	1100		X
	E		600			600		X	600		✓	600		X	800		X
	F		600			600		X	600		✓	600		X	790		X
	G		600	140		600	140 ✓		600	210	X	600	210	X	790	310	X
	H		600	80		600	80 ✓		600	120	X	600	120	X	790	120	X
	I		600	50		600	50 ✓		600	75	X	600	75	X	790	80	X
	J		600	120		600	120 ✓		600	190	X	600	190	X	790	180	X
	K		600	100		600	100	X	600	150	✓	600	150	✓	790	690	X
	L		750			750		X	750		✓	750		X	790		X
	M		750			750		X	750		✓	750		X	790		X
	N		750			750		X	750		X	750		✓	790		X
S 15 fr	O		450			450		X	450		X	450		✓	470		X
N 10 fr	O		300			300		X	300		X	300		✓	320		X
	P		750	350		750	350 ✓		750	525	X	750	525	✓	790	530	X
S 5 fr	Q		150			150		X	150		X	150		✓	160		X
N 20 fr	Q		600	300		600	300 ✓		600	450	✓	600	450	✓	630	450	X
S 20 fr	R		600			600		X	600		✓	600		✓	630		X
N 5 fr	R		150			150		X	150		X	150		✓	160		X
	S		750	280		750	280 ✓		750	420	X	750	420	✓	790	570	X
S 10 fr	T		300			300		X	300		X	300		✓	320		X
N 15 fr	T		450	280		450	280 ✓		450	420 ✓ see Sup. pg 219		450	420	✓	470	420	X
	U		750			750		X	750			750		✓	790		X
E 40 fr of W 115 fr of S 105 fr	V.W.	X	560	175		560	175	X	560	270	X	560	270	X	670	270	X
S ½ of E 75 fr of W 75 fr of N 105 fr	V.W.	X	1640			1640		X	660	460	X	660	460	X	750	460	X
E 55 fr	V.W.	X	770	225		770	225	X	770	340	X	770	340	X	820	340	X
N ½ of N 75 fr of Lot	D.W.	X							980		X	980		X	900	440	X
															1200		
	A	2	900	50		900	50	X	900	75	X	900	25 / 75	X	1200 / 80	BR 25	X
	B		480			480		X	480		X	480		X	630		X
	C		480			480		X	480		X	480		X	630		X
	D		480			480		X	480		X	480		X	630		X
	E		480			480		X	480		X	480		X	630		X
	F		480			480		X	480		X	480		X	630		X
	G		480			480		X	480		X	480		X	630		X
	H		480			480		X	480		X	480		X	630		X
	I		480			480		X	480		X	480		X	630		X
	J		480			480		X	480		X	480		X	630		X
	K		480			480		X	480		X	480		X	630		X
	L		480			480		X	480		X	480		X	630		X
	M		480			480		X	480		X	480		X	630		X
	N		480			480		X	480		X	480		X	630		X
	O		480			480		X	480		X	480		X	630		X
	P		480			480		X	480		X	480		X	630		X
	Q		480			480		X	480		X	480		X	630		X
	R		540			540		X	540		X	540		X	720		X
	S		750			750		X	750		X	750		X	1000		X

222

Roberts Sub. 1924

Index to Property in OuW Fleischer's Add.

THE LAST NAME GIVEN IS THE ONE TO WHOM PROPERTY IS ASSESSED

NAME OF OWNER, At Noon on First Day in January, 1919	NAME OF OWNER, At Noon on First Day in January, 1920	NAME OF OWNER, At Noon on First Day in January, 1921	NAME OF OWNER, At Noon on First Day of January, 1922	NAME OF OWNER, At Noon on First Day of January, 1923
St Joseph's Hospital & Sanitarium				St Josephs Hospital
W H H Pitson		"		
St Joseph Hospital-Sanitarium		"		St Josephs Hospital
St Joseph Hospital-Sanitarium				"
Hubert Peery				
"				
"				
"				
"				
"				
S F Holcomb Jr				
"				
"				
John H. G. Meyer	TAX DEED	Fred Otto Dorson. Adelaide M. Fenton		
"	"	"		
"	"	"		
Carrie Fleischer	"	"		
S. B. Orcutt	"	"		
Augusta Grooskopf				
"				
"				
F W. Northern	E J Northern	F W. Northern		Wm H. Schneider Wm H Schneider
Anna Schneider	Anna J. Schneider	Mary K Rawls		"
"	"	"		Chris N. Ohre
Chris N Ohre	O. C. Anderson			Chris N. Ohre
"				
"				
Edith S Depree				
"				
C L Burkholder			Mrs C L Burkholder	
S. B. Hawley				

Index to Property in Quch Fleischer's Sub.

City of San Diego, California.

Sub of lots 48. 49 & 50 Fleischers add. Fleischer's Sub. 1924 CH 8

THE LAST NAME GIVEN IS THE ONE TO WHOM PROPERTY IS ASSESSED

THE LAST VALUE GIVEN IS THE ASSESSED VALUE FOR THE PRESENT YEAR

NAME OF OWNER, At Noon on First Day in January, 1919	NAME OF OWNER, At Noon on First Day in January, 1920	NAME OF OWNER, At Noon on First Day in January, 1921	NAME OF OWNER, At Noon on First Day of January, 1922	NAME OF OWNER, At Noon on First Day of January, 1923	DESCRIPTION OR BOUNDARY FOR ASSESSMENT	LOT	Block	Value of Real Estate 1919	Value of Improvements 1919	CHECK	Value of Real Estate 1920	Value of Improvements 1920	CHECK	Value of Real Estate 1921	Value of Improvements 1921	CHECK	Value of Real Estate 1922	Value of Improvements 1922	CHECK	Value of Real Estate 1923	Value of Improvements 1923	CHECK
Lida McKillop						1	1	150			150		X	150		✓	150		X	200		✓
"						2		120			120		X	120		✓	120		X	150		✓
"						3		120			120		X	120		✓	120		X	130		✓
Edward J Fleischer						4		120			120		✓	120		✓	120		X	130		✓
"						5		120			120		✓	120		✓	120		X	130		✓
Gertrude N Fleischer						6		120			120		X	120		✓	120		X	130		✓
Nettie R. Schooff						7		120			120		X	120		✓	120		X	130		✓
"						8		120			120		X	120		✓	120		X	130		✓
"						9		120			120		X	120		✓	120		X	130		✓
San Diego Lumber Co						10		120			120		✓	120		✓	120		X	130		✓
"						11		120			120		X	120		X	120		X	130		✓
" N10ft						12		120			120		X	120		X	120		X	130		✓
City Property						N10ft	13	90			90		X	90		X	90		X	100		✓
City Property						S15ft Street	13	0			0			0		—	0		—	-		—
City Property						all Street	14	0	HAYES AVE		0			0		—	0		—	-		—
Title Ins + Trust Co of SD 1.55						N20ft Street	15	0			0			0		—	0		—	-		—
"						S5ft	15	10			10		X	10		✓	10		X	10		✓
R Verch					Joseph F. Heritage Estate		16	60			60		X	60		✓	60		X	60		✓
"					"		17	60			60		✓	60		✓	60		X	60	120	✓
"					"		18	60			60		✓	60		✓	60		X	60		✓
Lois L Parker							19	60			60		✓	60		✓	60		X	60		✓
"							20	60			60		✓	60		✓	60		X	80		✓
							21	60			60		✓	60		✓	60		X	100		✓
J.R. Dopp							1	2	210		210		X	210		✓	210		X	250		✓
"							2		180		180		X	180		✓	180		X	200		✓
"							3		180		180		X	180		✓	180		X	180		✓
"							4		180		180		X	180		✓	180		X	180		✓
"							5		180		180		X	180		✓	180		X	180		✓
"							6		180		180		X	180		✓	180		X	180		✓
"							7		180		180		X	180		✓	180		X	180		✓
R Verch					John A. Booker of F Heritage		8		180		180		✓	180		✓	180		X	180	110	X
"					Joseph F. Heritage		9		120		120		✓	120		✓	120		X	150		X
"					"		10		90		90		✓	90		✓	90		X	130		X
"					"		11		60		60		✓	60		✓	60		X	100		X
"					"		12		60		60		✓	60		✓	60		X	80		X
"					"		13		60		60		✓	60		✓	60		X	70		X
"					"		14		60		60		✓	60		✓	60		X	60		X
"					"		15		60		60		✓	60		✓	60		X	50		X
"					"		16		60		60		✓	60		✓	60		X	40		X
St Joseph's Hospital-Sanitarium					St Joseph's Hospital		17		60		60		X	60		X	60		X	60		X

THE LAST NAME GIVEN IS THE ONE TO WHOM PROPERTY IS ASSESSED

THE LAST VALUE GIVEN IS THE ASSESSED VALUE FOR THE PRESENT YEAR

NAME OF OWNER, At Noon on First Day in January, 1919	NAME OF OWNER, At Noon on First Day in January, 1920	NAME OF OWNER, At Noon on First Day in January, 1921	NAME OF OWNER, At Noon on First Day of January, 1922	NAME OF OWNER, At Noon on First Day of January, 1923	DESCRIPTION OR BOUNDARY FOR ASSESSMENT	LOT	Block	Value of Real Estate 1919	Value of Improvements 1919	CHECK	Value of Real Estate 1920	Value of Improvements 1920	CHECK	Value of Real Estate 1921	Value of Improvements 1921	CHECK	Value of Real Estate 1922	Value of Improvements 1922	CHECK	Value of Real Estate 1923	Value of Improvements 1923	CHECK
Geo A Heuermann		Lydia R. Kittrell				1	3	420			420		✓	420		✓	420		✓	350		✓
"		"				2		360	17.0		360	19.0	✓	360	28.0	✓	360	28.0	✓	300	28.0	✓
"		"				3		360			360		✓	360		✓	360		✓	300		✓
Pacific Building Co	Bell Kellogg					4		300			300		✓	300		✓	300		✓	300		✓
"	"					5		300			300		✓	300		✓	300		✓	300		✓
Frances M Baston		G. E. Baston	Frances Mary Baston	Mrs F M Baston		6		300			300	10.0	✓	300	6.0	✓	300	20.0	✓	300	20.0	✓
"		"	"	"		7		300			300		✓	300		✓	300		✓	300		✓
Fred Siegel		Clara MacKintosh		Bertha Lewellen	E J Hagan	8		300			300		✓	300	7.5	✓	300	7.5	✓	300	8.0	✓
"		"		"	"	9		120			120	5.0	✓	120		✓	120		✓	250		✓
Frances M Baston		G. E. Baston	Frances Mary Baston	Mrs F M Baston		10		120			120		✓	120		✓	120		✓	250		✓
"		"	"	"		11		120			120		✓	120		✓	120		✓	200		✓
J R Dopp + C H Martinsen			J R Dopp & C H Martinsen			12		120			120		✓	120		✓	120		✓	150		✓
"			"			13		120			120		✓	120		✓	120		✓	120		✓
J R Dopp + C H Martinsen	Geo M Hawley Inv. Co					14		120			120		✓	120		✓	120		✓	100		✓
Mrs H J White	"					15		60			60		✓	60		✓	60		✓	30		✓
"	"					16		50			50		✓	50	Avg	✓	50		✓	30		✓
"	"					17		50			50		✓	50		✓	50		✓	40		✓
"	Bell Kellogg					18		50			50		✓	50		✓	50		✓	50		✓
Orrin M Barnes	"					19		50	3.0		50	3.0	✓	50	5.0	✓	50	5.0	✓	50	5.0	✓
"	"					20		60			60		✓	60		✓	60		✓	60		✓
"	Orrin M Barnes					21		100			100		✓	100		✓	100		✓	80		✓
"	"					22		100			100		✓	100		✓	100		✓	100		✓
"	"					23		100			100	5.0	✓	100	7.5	✓	100	7.5	✓	100	8.0	✓
"	"					24		100			100		✓	100		✓	100		✓	120		✓
"	"					25		100			100		✓	100		✓	100		✓	130		✓
"	"					26		100			100		✓	100		✓	100		✓	140		✓
"	"					27		100	17.0		100	17.0	✓	100	25.0	✓	100	25.0	✓	150	25.0	✓
"	"					28		120			120		✓	120		✓	120		✓	200		✓

Index to Property in Flaischer's Sub.

THE LAST NAME GIVEN IS THE ONE TO WHOM PROPERTY IS ASSESSED

NAME OF OWNER, At Noon on First Day in January, 1919	NAME OF OWNER, At Noon on First Day in January, 1920	NAME OF OWNER, At Noon on First Day in January, 1921	NAME OF OWNER, At Noon on First Day of January, 1922	NAME OF OWNER, At Noon on First Day of January, 1923
Mrs M J White		J. F. Barnes	Mrs M J White	
J F Barnes	James F Barnes	"	J F Barnes	
Mrs M J White				
"				
"				
"	Geo M. Hawley Inv. Co.			Mrs. M. J. White
"				
"				
"				
"				
"				
"				
"				
"				
"				
"				
"				
"				
"				
L.F. Standiff Est	L. F. Standiff			
"	"			
"	"			
"	"			
"	"			
"	"			
Florence A Sutter				
"				
"				
"				
a a mann				
L.O. Long	TAX DEED	A. M. Shook		
Geo M Lunn		H. L. Dodge		
E J Terrell		TAX DEED		D. W. Wood & B. W. Wood
"		TAX DEED		" " " 1922
"		TAX DEED		
Alex Swab	TAX DEED	A. M. Shook		
Elizabeth Jane Dillifant	Elizabeth J Dillifant		Elizabeth Jane Dillifant	Elizabeth J. Dillifant
"	"		"	"
"	"		"	"
"	"		"	"
E J Terrell	TAX DEED	TAX DEED		D. W. Wood & B. W. Wood &
Elizabeth Jane Dillifant	Elizabeth J Dillifant		Elizabeth Jane Dillifant	Elizabeth J Dillifant
"	"		"	"
"	"		"	"
"	"		"	"
"	"		"	"

THE LAST VALUE GIVEN IS THE ASSESSED VALUE FOR THE PRESENT YEAR

DESCRIPTION OR BOUNDARY FOR ASSESSMENT	LOT	Block	Value of Real Estate 1919	Value of Improvements 1919	CHECK	Value of Real Estate 1920	Value of Improvements 1920	CHECK	Value of Real Estate 1921	Value of Improvements 1921	CHECK	Value of Real Estate 1922	Value of Improvements 1922	CHECK	Value of Real Estate 1923	Value of Improvements 1923	CHECK
Less street W 100 ft lots 1 to	10	4	225			225		X	225		X	225		X	200		4
Less street E 100 ft " 1 to	10		475			475		4	475		✓	475	175	X	1000	120	4
	11		30			30		✓	30		✓	30		✓	50		4
	12		30			30		✓	30		✓	30		✓	40		4
	13		30			30		✓	30		✓	30		✓	30		4
	14		30			30		X	30		✓	30		X	30		X
	15		30			30		✓	30		✓	30			30		
	16		30			30		✓	30		✓	30			30		
	17		30			30		✓	30		✓	30			30		
	18		30			30		✓	30		✓	30			30		
	19		30			30		✓	30		✓	30			30		
	20		30			30		✓	30		✓	30			30		
	21		30			30		✓	30		✓	30			30		
	22		30			30		✓	30		✓	30		X	30		4
	23		30			30		✓	30		✓	30			30		
	24		30			30		✓	30		✓	30			30		
	25		30			30		✓	30		✓	30			30		
	26		30			30		✓	30		✓	30			30		
	27		30			30		✓	30		✓	30			30		
	28		30			30		✓	30		✓	30			30		
	29		30			30		✓	30		✓	30			30		
	30		30			30		✓	30		✓	30			30		
	31		30			30		✓	30		✓	30			30		
	32		30			30		4	30		✓	30			30		
	33		30			30		4	30		✓	30			30		
	34		30			30		4	30		✓	30			30		
	35		30			30		4	30		✓	30		X	30	mar line	4
	36		30			30		4	30		✓	30			30	(300)	
	37		30			30		4	30		✓	30			30		
	38		30			30		4	30		✓	30			30		
	39		30			30		4	30		✓	30			30		
	40		30			30		4	30		✓	30			30		
	41		30			30		4	30		✓	30		4	30	mar line	4
	42		30			30		4	30		✓	30		4	30	(120)	4
	43		30			30		4	30		✓	30		4	30		
	44		30			30		4	30		✓	30		4	30		
	45		30			30		4	30		X	30		4	30		✓
	46		30			(30)		—	30		✓	30		4	30		4
	47		30			30		X	30		X	30		4	30		4
	48		30			30		4	(30)		—			—	30		4
	49		30			30		4	(30)		—			—	30		4
	50		30			30		4	(30)		—			—	(30)		—
	51		30			(30)		—	30		✓	30		4	30		4
	52		30			30		4	30		4	30		4	30		4
	53		30			30		4	30		4	30		4	30		4
	54		30			30		4	30		4	30		4	30		4
	55		30			30		4	30		4	30		4	30		4
	56		60			(60)		—	(60)		—			4	250		4
	57		150			150		4	150		4	150		4	250		4
	58		60			60		4	60		4	60		4	80		4
	59		60			60		4	60		4	60		4	90		4
	60		60			60		4	60		4	60		4	100		4
	61		60			60		4	60		4	60		4	100		4
	62		60			60		4	60		4	60		4	120		4

Block Count

Index to Property in Fleischer's Sub,

THE LAST NAME GIVEN IS THE ONE TO WHOM PROPERTY IS ASSESSED

NAME OF OWNER, At Noon on First Day in January, 1919	NAME OF OWNER, At Noon on First Day in January, 1920	NAME OF OWNER, At Noon on First Day in January, 1921	NAME OF OWNER, At Noon on First Day of January, 1922	NAME OF OWNER, At Noon on First Day of January, 1923
Francis J Dillifant			Francis James Dillifant	
W A Burroughs		Frank Wilcken		
"		"		
"		"		
Elizabeth Jane Dillifant	Elizabeth J Dillifant		Elizabeth Jane Dillifant	Elizabeth J Dillifant
"	"		"	"
"	"		"	"
"	"		"	"
J F Barnes	James F Barnes	Walter S Backus		
"	"	"		
"	"	"		
"	"	"		
"	"	"		
"	"	"		
Caroline B Greig				
"				
John G Anderson				
"				
John C Lee	John C & Jennie V Lee	John C Lee		
"	"	"		
"	"	"		
"	"	"		
H Jerome Fossett Est		Sarah S Lothier		
"		"		
"		"		
"		"		
"		"		
W D Craigo		Phil Hampler	Phil & Marguerite Hampler	
Christian Wilcken				
J F Barnes	James F Barnes	Walter S Backus		Winnifred M & W F Jacobs
Mrs M J White				Mrs M J White
L F Standiff Est	L F Standiff			

City of San Diego, California.

Fleischer's Sub, 1924 Bk 8

By Cont'd

THE LAST VALUE GIVEN IS THE ASSESSED VALUE FOR THE PRESENT YEAR

DESCRIPTION OR BOUNDARY FOR ASSESSMENT	LOT	Block	Value of Real Estate 1919	Value of Improvements 1919	CHECK	Value of Real Estate 1920	Value of Improvements 1920	CHECK	Value of Real Estate 1921	Value of Improvements 1921	CHECK	Value of Real Estate 1922	Value of Improvements 1922	CHECK	Value of Real Estate 1923	Value of Improvements 1923	CHECK
	63	4	60			60		✓	60		✓	60		✓	130		✓
	64		60			60		✓	60		✓	60		✓	140		✓
	65		60			60		✓	60		✓	60		✓	150		✓
	66		90	130		90	130	✓	90	190	✓	90	225	✓	200	230	✓
	67		40			40		✓	40		✓	40		✓	50		✓
	68		40			40		✓	40		✓	40		✓	60		✓
	69		40			40		✓	40		✓	40		✓	80		✓
	70		40			40		✓	40		✓	40		✓	100		✓
	71		180			180		✓	180		✓	180		✓	200		✓
	72		150			150		✓	150		✓	150		✓	150		✓
	73		150			150		✓	150		✓	150		✓	150		✓
	74		150			150		✓	150		✓	150		✓	150		✓
	75		150			150		✓	150		✓	150		✓	150		✓
	76		150			150		✓	150		✓	150		✓	150		✓
	77		120			120		✓	120		✓	120		✓	140		✓
	78		120			120		✓	120		✓	120		✓	130		✓
	79		60			60		✓	60		✓	60		✓	120		✓
	80		60			60		✓	60		✓	60		✓	100		✓
	81		60			60		✓	60		✓	60		✓	80		✓
	82		60			60		✓	60		✓	60		✓	80		✓
	83		60			60		✓	60		✓	60		✓	80		✓
	84		60			60		✓	60		✓	60		✓	80		✓
	86		60			60		✓	60		✓	60		✓	80		✓
	86		60			60		✓	60		✓	60		✓	80		✓
	87		60	110		60		✓	60		✓	60		✓	80		✓
	88		70			70	110	✓	70	160	✓	70	160	✓	120	160	✓
N ½	lots 89 to	90	70	100		70	100	✓	70	150	✓	70	150	✓	200	150	✓
N ½	" 91 to	93	105	100		105	100	✓	105	150	✓	105	150	✓	300	150	✓
N ½	" 94 to	97	270	100		270	100	✓	270	150	✓	270	150	✓	450	150	✓
S ½	" 89 to	97	140			140		✓	140		✓	140		✓	100		✓
	98		165			165		✓	165		✓	165		✓	400		✓

THE LAST NAME GIVEN IS THE ONE TO WHOM PROPERTY IS ASSESSED

NAME OF OWNER, At Noon on First Day in January, 1919	NAME OF OWNER, At Noon on First Day in January, 1920	NAME OF OWNER, At Noon on First Day in January, 1921	NAME OF OWNER, At Noon on First Day of January, 1922	NAME OF OWNER, At Noon on First Day of January, 1923
Geo E. Baudrand			R. A. & L. Bellegay	
"			"	
"			"	
"			"	
"			"	
"			"	
"			"	
"			"	
"			"	
"			"	
"			"	
"			"	
"			"	
"			" N 7½ ft	
"			Geo E. Baudrand S 7½	
"			"	
"			"	
"			"	
Fredk F. Krause				
"				
"				
"

Index to Property in D. B. Williams Sub.

THE LAST NAME GIVEN IS THE ONE TO WHOM PROPERTY IS ASSESSED

NAME OF OWNER, At Noon on First Day in January, 1919	NAME OF OWNER, At Noon on First Day in January, 1920	NAME OF OWNER, At Noon on First Day in January, 1921	NAME OF OWNER, At Noon on First Day of January, 1922	NAME OF OWNER, At Noon on First Day of January, 1923
Geo E. Baudrand			R Al Le Bellegay	
"			"	
"			"	
"			"	
"			"	
Edgar E White		Mrs S. E. Leyner		
W. S Lowe	James A. Bonner			
"	"			
"	"			
"	"			
"	"			
"	"			
"	"			
"	"			
"	"			
"	"			
Geo E Baudrand			R Al Le Bellegay	
"			"	
"			"	
"			"	
"			"	
"			"	
"			"	
O. Lemire				
"				
"				
"				
"				
"				
"				
"				
"				
"				
"				
"				
Geo E Baudrand			R Al Le Bellegay	
"			"	
"			"	

City of San Diego, California. D. B. Williams Sub. 1924 Bk 8

THE LAST VALUE GIVEN IS THE ASSESSED VALUE FOR THE PRESENT YEAR

DESCRIPTION OR BOUNDARY FOR ASSESSMENT	LOT	Block	Value of Real Estate 1919	Value of Improvements 1919	CHECK	Value of Real Estate 1920	Value of Improvements 1920	CHECK	Value of Real Estate 1921	Value of Improvements 1921	CHECK	Value of Real Estate 1922	Value of Improvements 1922	CHECK	Value of Real Estate 1923	Value of Improvements 1923	CHECK
	87	1	30			30			30			30			30		
	88		30			30			30			30			30		
	89		30			30			30			30			30		
	90		30			30			30			30			30		
	91		30			30			30			30			30		
E ½ lots 1 to	4	2	50	160		50	160		50	240		50	240		400	240	
W ½ " 1 to	4		70			70			70			70			100		
	5		30			30			30			30			30		
	6		30			30			30			30			30		
	7		30	10		30	10		30	Gone		30			30		
	8		30			30			30			30			30		
	9		30			30			30			30			30		
	10		30			30			30			30			30	make (corr)	
	11		30			30			30			30			30		
	12		30			30			30			30			30		
	13		30			30			30			30			30		
	14		30			30			30			30			30		
	1	2	30			30			30			30			30	80	
	2		30			30			30			30			30		
	3		30			30			30			30			30		
	4		30			30			30			30			30		
	5		30			30			30			30			30		
	6		30			30			30			30			30		
	7		30			30			30			30			30		
	8		30			30			30			30			30		
	9		30			30			30			30			30		
	10		30			30			30			30			30		
	11		30			30			30			30			30		
	12		30			30			30			30			30		
	13		30			30			30			30			30		
	14		30			30			30			30			30		
	15		30			30			30			30			30		
	16		30			30			30			30			30		
	17		30			30			30			30			30		
	18		30			30			30			30			30		
	19		30			30			30			30			30		
	20		30			30			30			30			30		
	21		30			30			30			30			30		
	22		30			30			30			30			30		
	23		30			30			30			30			30		
	24		30			30			30			30			30		
	25		30			30			30			30			30		
	36a		30			30			30			30			220		
	37a		30			30			30			30			30		
	38a		150			150			150			150			30		

Index to Property in D. B. Williams Sub.

THE LAST NAME GIVEN IS THE ONE TO WHOM PROPERTY IS ASSESSED

NAME OF OWNER, At Noon on First Day in January, 1919	NAME OF OWNER, At Noon on First Day in January, 1920	NAME OF OWNER, At Noon on First Day in January, 1921	NAME OF OWNER, At Noon on First Day of January, 1922	NAME OF OWNER, At Noon on First Day of January, 1923
O. Lemire				
"				
"				
"				
"				
"				
"				
"				
"				
"				
"				
Adolph Levi + Son	Adolph Levi	✓		
"	"			
"	"	✓		
"	"			
"	"	✓		
Henry White				
"				
"				
"				
O. Lemire				
"				
"				
Frank A Salmons				
"				
O. Lemire				
"				
"				
"				
"				

City of San Diego, California. D. B. Williams Sub. Out 1924 Bk 8

THE LAST VALUE GIVEN IS THE ASSESSED VALUE FOR THE PRESENT YEAR

DESCRIPTION OR BOUNDARY FOR ASSESSMENT	LOT	Block	Value of Real Estate 1919	Value of Improvements 1919	CHECK	Value of Real Estate 1920	Value of Improvements 1920	CHECK	Value of Real Estate 1921	Value of Improvements 1921	CHECK	Value of Real Estate 1922	Value of Improvements 1922	CHECK	Value of Real Estate 1923	Value of Improvements 1923	CHECK
	1	4	30			30		✓	30		✓	30		✓	30		✓
	2		30			30		✓	30		✓	30		✓	30		✓
	3		30			30		✓	30		✓	30		✓	30		✓
	4		30			30		✓	30		✓	30		✓	30		✓
	5		30			30		✓	30		✓	30		✓	30		✓
	6		30			30		✓	30		✓	30		✓	30		✓
	7		30			30		✓	30		✓	30		✓	30		✓
	8		30			30		✓	30		✓	30		✓	30		✓
	9		30			30		✓	30		✓	30		✓	30		✓
	10		30			30		✓	30		✓	30		✓	30		✓
	11		30			30		✓	30		✓	30		✓	30		✓
	12		30			30		✓	30		✓	30		✓	30		✓
	13		30			30		X	30		✓	30		✓	30		X
	14		30			30		X	30		✓	30		✓	30		X
	15		30			30		X	30		✓	30		✓	30		X
	16		30			30		X	30		✓	30		✓	30		X
	17		30			30		X	30		✓	30		✓	30		X
	18		30			30		✓	30		X	30		✓	30		X
	19		30			30		✓	30		X	30		✓	30		X
	20		30			30		✓	30		X	30		✓	30		X
	21		30			30		✓	30		X	30		✓	30		X
	22		30			30		✓	30		X	30		✓	30		X
	23		30			30		✓	30		✓	30		✓	30		X
	24		30			30		✓	30		✓	30		✓	30		X
	25		30			30		✓	30		✓	30		✓	30		X
	26		30	180		30	180	X	30	270	X	30	270	✓	60	270	X
	27		30			30		X	30		X	30		✓	30		X
	28		30			30		✓	30		✓	30		✓	30		X
	29		30			30		✓	30		✓	30		✓	30		X
	30		30			30		✓	30		✓	30		✓	30		X
	31		30			30		✓	30		✓	30		✓	30		X
	32		30			30		✓	30		✓	30		✓	30		X
	33		30			30		✓	30		X	30		✓	30		X

Index to Property in T. J. Higgins Add.

City of San Diego, California.

PK #25

T. J. Higgins Add. 1924 Pg 216 + 217

THE LAST NAME GIVEN IS THE ONE TO WHOM PROPERTY IS ASSESSED

NAME OF OWNER, At Noon on First Day in January, 1919	NAME OF OWNER, At Noon on First Day in January, 1920	NAME OF OWNER, At Noon on First Day in January, 1921	NAME OF OWNER, At Noon on First Day of January, 1922	NAME OF OWNER, At Noon on First Day of January, 1923
E A Bowen				
J E Jennison				J B Merritt & Merritt
"				J E Jennison
"				J E Jennison
L M Murlie			Silvey M Murlie	
Frank P Reed				
"				
"				
E A Bowen				
Frank P Reed				
L M Murlie			Silvey M Murlie	
Frank P Reed				
Maria L Connell				
"				
"				
"				
"				
"				
"				
"				
"				
"				
"				
Mary W Gardner - Marion C Heller		A. B. Thorsen		
"		"		
"		"		
"		"		
"		"		
Otto A Grosson			O. A. Grosson	
W. T. Butts	Scott J Graves Est al,		Harriet S. Graves N 13½	Harriet S. Graves Est
"	"		" S. 23	"
J. G. Brannon				
"				
W. H. Sanders				
J. A. Robinson		Albert M. Teachout	A. M. Teachout	
"		J. A. Robinson		
"		A. B. Thorsen		J. A. Robinson
Mary W Gardner - Marion C Heller				Florence Brown
				J. A. Robinson

THE LAST VALUE GIVEN IS THE ASSESSED VALUE FOR THE PRESENT YEAR

DESCRIPTION OR BOUNDARY FOR ASSESSMENT	LOT	Block	Value of Real Estate 1919	Value of Improvements 1919	CHECK	Value of Real Estate 1920	Value of Improvements 1920	CHECK	Value of Real Estate 1921	Value of Improvements 1921	CHECK	Value of Real Estate 1922	Value of Improvements 1922	CHECK	Value of Real Estate 1923	Value of Improvements 1923	CHECK
	1	1	2975			2975			2975			2975			3150		
	2		1400			1400			1400			1400			1400		
	3		1400			1400			1400			1400			1400		
	4		1740			1740			1740			1740			1900		
	5		630	150		630	150		630	220		630	220		1100	220	
	6		630			630			630			630			1100		
	7		630			630			630			630			1100		
10' Myrtle St closed adj 8 & 9	8		750			750			750			750			1350		
all of E 50 fr of lots 9 to	12		2070			2070			2070			2070			4400		
E 50 fr " 9 to	11		490			490			490			490			1250		
E 40 fr "	12		75	10		75	10		75	15		75	20		200	20	
W 10 fr of E 50 fr	12		10			10			10			10			50		
	1	6	60			60			60			60			70		
	2		60			60			60			60			70		
	3		60			60			60			60			70		
	4		60			60			60			60			70		
	5		160			160			160			160			180		
	6		160			160			160			160			180		
	7		375			375			375			375			540		
	8		945			945			945			945			1250		
	9		945			945			945			945			1250		
	10		315			315			315			315			450		
	11		190			190			190			190			700		
	12		125			125			125			125			180		
10' Myrtle ave closed	1	9	60			60			60			60			90		
"	2		60			60			60			60			90		
"	3		90			90			90			90			130		
"	4		150			150			150			150			220		
	5		430			430			430			500			720	100	
S 36½ fr	6		315	160		315	160		315	245		430	250		660	240	
N 13½ fr	6		125	150		125	150		125	225		170	220		240	220	
S 23 fr	7		200			200			200			270			400		
N 27 fr	7		240	160		240	160		240	245		330	250		500	250	
S 10 fr	8		115			115			115			200			300		
10 fr Burrows St Closed in 8 & 9 N 40 fr	8		445	180		445	180		445	275		800	270		1500	270	
Hof ft Albert St Closed	11		500			500			300	240		360	250		750	250	
See Below	10		375	490		375	490										
See Below	11		250			250			875	480		1000	480		2200	480	
	12		200			200			200			200			180		
E 33 ft of W 67 ft 9 to	11														750	240	
W 34 ft 9 to	11														730	240	
E 40 fr Albert St Closed Adj lots 9 to	11														700		

Index to Property in T. J. Higgins Add.

City of San Diego, California.

T. J. Higgins Add. 1924 Pg 216 + 217

THE LAST NAME GIVEN IS THE ONE TO WHOM PROPERTY IS ASSESSED

THE LAST VALUE GIVEN IS THE ASSESSED VALUE FOR THE PRESENT YEAR

NAME OF OWNER, At Noon on First Day in January, 1919	NAME OF OWNER, At Noon on First Day in January, 1920	NAME OF OWNER, At Noon on First Day in January, 1921	NAME OF OWNER, At Noon on First Day of January, 1922	NAME OF OWNER, At Noon on First Day of January, 1923	DESCRIPTION OR BOUNDARY FOR ASSESSMENT	LOT	Block	Value of Real Estate 1919	Value of Improvements 1919	CHECK	Value of Real Estate 1920	Value of Improvements 1920	CHECK	Value of Real Estate 1921	Value of Improvements 1921	CHECK	Value of Real Estate 1922	Value of Improvements 1922	CHECK	Value of Real Estate 1923	Value of Improvements 1923	CHECK
Ed A Sears			A Schreiber		W 10 ft Herbert St & N 30 ft Pine St Closed	1	10	1780			1780		✓	1780		✓	1780		✓	1900		✓
"			Ed. A. Sears	H C Johnson H C Johnson		2		1460			1460		✓	1460		✓	1460		✓	1600	830	✓
John I Hinkle		Alex Lyall alex Lyall Mary R. Klamer (W5' 6W 1/2 N55') alex Lyall " "		Ald. Lyall Mary R Klamer Alex Lyall	S 100 ft of W 5 ft of S 100 ft E 55 ft of S 100 ft	3 4		1460 1860			1460 1860		✓ ✓	1460 1670		✓ ✓	1460 1670		✓ ✓	1400 1600		✓ ✓
"					N 30 ft of 3 + W 30 ft of W 5 ft of S 10 ft + W 40 ft	5		690			690		✓	315		✓	375 315		✓	800 800		✓
Ed A Sears			A Schreiber			6		690			690		✓	690		✓	690		✓	1000		✓
"			"		S 40 ft	7		690			690		✓	690		✓	690		✓	800		✓
"			"	Aschreiber	N 10 ft of E 50 ft + E 50 ft	8		790			790		✓	790		✓	790		✓	600 700	560 450	✓ ✓
"			"	A. Schreiber	10' Myrtle St closed N 10 ft of W 50 ft + W 30 ft N 10 ft of E 50 ft + 40 + E 50 ft	9		750			750		✓	750		✓	750		✓	870	530	✓
"			"	Hortense Hyde Booth	" N 10 ft of W 50 ft + 10 + W 50 ft	10		630			630		✓	630		✓	630		✓	880	630	✓
"			"	M. V. Knapp M V Knapp		11		630			630		✓	630		✓	630		✓	1100	700	✓
Sam Ferry Smith		Sam Ferry Smith Co.	"	R + A. Sieber R & A Sieber		12		630	10		630	10	✓	630	20	✓	630	20	✓	1100	710	✓
D C Cunha																						
Edgar A Luce			Clyde L Reed		10' Myrtle St closed	1	11	1080			1080		✓	1080		✓	1080		✓	2000		✓
"			"		"	2		500			500		✓	500		✓	500		✓	800		✓
						3		500			500		✓	500		✓	500		✓	1000		✓
Edgar A Luce			Clyde L Reed		10' Myrtle St closed	1	12	250			250		✓	750		✓	250		✓	270		✓
"			"		"	2		350			350		✓	350		✓	350		✓	450		✓
"			"			3		500			500		✓	500		✓	1000		✓	1200		✓
J A. Moeller																						
F Stamer	Pearl Stamer	Ida G. Lockyer				1	13	575			575		✓	575		✓	1200		✓	1350		✓
E J. Lockyer						2		325	80		325	80	✓	375	125	✓	500	420	✓	900	420	✓
						3		375			375		✓	375		✓	900		✓	1350		✓
Ed A Sears		William Rader S 17'	John Wm Rader S 17'		S 17 ft N 83 ft	1	14	410			410		✓	410	490	✓	900	520	✓	1600	570	✓
"		Jas C + Ruby M Slaughter S 83'	Thomas Bullock N 40'	B P Sorenson	N 40 ft Exc E 184 ft	1/2		230			230		✓	190 40		✓	100 250	380	✓	200 450	380	✓
"		Ed. A Sears			S 50 ft All Exc E 184 ft	1/2																
			E. H. Seiler		Plymouth Court & Lots Hubbard's Western Park Blks.	3		100			100		✓	100		✓	50		✓	100		✓
			"		E. 184 ft of S 50 ft E. 184 ft of N 40 ft	3/4											50 100		✓	50 250		✓
					S 18' of N 58' rm alley (921)	2	14										0			0		
			Mary M Weeks		N 25 ft of S 40 ft	2	14										200	260	✓	400	260	✓
			Thomas Bullock S 60 Exc	B P Sorenson B P Sorenson	S 50 ft Exc E 184 ft	3	14										50		✓	350 JUDG	140	✓
W H Harris	Wm W Harris	May B Harris																				
"	"	"			N 15 Penn ave closed E Lots Hubbard's Western Park Blks.	1	15	160			160		✓	160		✓	160		✓	180		✓
"	"	"				2		260			260		✓	260		✓	260		✓	450		✓
						3		440	90		440	90	✓	440	130	✓	440	130	✓	1100	130	✓

THE LAST NAME GIVEN IS THE ONE TO WHOM PROPERTY IS ASSESSED

THE LAST VALUE GIVEN IS THE ASSESSED VALUE FOR THE PRESENT YEAR

NAME OF OWNER, At Noon on First Day in January, 1919	NAME OF OWNER, At Noon on First Day in January, 1920	NAME OF OWNER, At Noon on First Day in January, 1921	NAME OF OWNER, At Noon on First Day of January, 1922	NAME OF OWNER, At Noon on First Day of January, 1923	DESCRIPTION OR BOUNDARY FOR ASSESSMENT	LOT	Block	Value of Real Estate 1919	Value of Improvements 1919	CHECK	Value of Real Estate 1920	Value of Improvements 1920	CHECK	Value of Real Estate 1921	Value of Improvements 1921	CHECK	Value of Real Estate 1922	Value of Improvements 1922	CHECK	Value of Real Estate 1923	Value of Improvements 1923	CHECK
Chas Miller				Chas F. Locke		1		1440			1440	R.C. 35	✓	1440	B.P. R.C. 40	✓	1600	B.P. R.C. 40	✓	1700	B.P. R.C. 40	✓
"				"		2		720			720		✓	720		✓	800		✓	900		✓
"				"		3		540			540		✓	540		✓	540		✓	800		✓
"				"		4		540			540		✓	540		✓	540		✓	800		✓
"				"		5		480	50		480	50	✓	480	70	✓	480	70	✓	720	Error	✓
"				"		6		480			480		✓	480		✓	480		✓	720	230	✓
Helen Welburn		Alice Carr + Helen Welburn	Edna Berlin Neely	Edna D. Neely		7		450	200		450	200	✓	450	300	✓	450	300	✓	670	310	✓
Alice + Herbert E Carr		"	"	"		8		450			450		✓	450		✓	450		✓	670		✓
John Peterson						9		450			450		✓	450		✓	450		✓	670		✓
"						10		450			450		✓	450		✓	450		✓	670		✓
Wm Behrens		John Mearn				11		450	160		450	160	✓	450	250	✓	450	250	✓	670	250	✓
"		"				12		450			450		✓	450		✓	450		✓	670		✓
Joseph Largie						13		450			450		✓	450		✓	450		✓	670		✓
"						14		420			420		✓	420		✓	420		✓	670		✓
Kirk Francis						15		420	200		420	200	✓	420	300	✓	420	300	✓	670	300	✓
"						16		420			420		✓	420		✓	420		✓	670		✓
D E West	Miss D E West					17		420			420		✓	420		✓	420		✓	670		✓
"	"					18		420			420		✓	420		✓	420		✓	670		✓
Florence G. Arnold	J L Aldrich	Carl A. Johnson		Jas F. Boyle		19		420	180		420	180	✓	420	260	✓	420	260	✓	670	260	✓
"	"	"		"		20		420			420		✓	420		✓	420		✓	670		✓
"	Florence G Arnold	G J Courrette				21		420	350		420	350	✓	420	520	✓	420	520	✓	670	520	✓
"	"					22		420			420		✓	420		✓	420		✓	670		✓
William J. Burks	Geo H Garner	E. D. + Mary C. White	E. D. White			23		420	210		420	210	✓	420	310	✓	420	310	✓	670	310	✓
"	"	"	"			24		250			250		✓	250		✓	250		✓	400		✓
"	Wm J Burks	George H Garner + William J Burks	D. C. Nelson		W 35 ft of S 10 ft of N 15 ft	24		170			170		✓	170	50	✓	220	50	✓	270	200	✓
"	"	Daniel C. Nelson	"		E 70 ft of S 10 ft																	
"	"	" E 70	"		E 70 ft of Lots 25 + 26	25 + 26		420	330		420	330	✓	420	270	✓	720	270	✓	1200	270	✓
"	"	George H Garner + William J Burks			W 35 ft of " 25 + 26	26		570			570		✓	290	225	✓	270	220	✓	370	220	✓
Andrew Donderis						27		360			360		✓	360		✓	360		✓	720		✓
"	"					28		300			300		✓	300		✓	300		✓	450		✓
"						29		300			300		✓	300		✓	300		✓	450		✓
Mrs O S Keener		O. S. Keener				30		300	200		300	200	✓	300	300	✓	300	300	✓	450	300	✓
"		"				31		300			300		✓	300		✓	300		✓	450		✓
A. F. Sparks	Albert F. Sparks	N. J. Berkman				32		300	150		300	150	✓	300	220	✓	300	220	✓	450	220	✓
"	"	"				33		300			300		✓	300		✓	300		✓	450		✓
"	"	William V. Chambers S 10	Katharine Chambers S 10			34		300	130		300	130	✓	300	190	✓	300	190	✓	450	190	✓
"	"	Alfred F. Sparks N 15	"		S 10 ft	35		300			300		✓	180		✓	180		✓	270		✓
"	"	"			N 15 ft	36		330			330		✓	330		✓	330		✓	500		✓
Frances Carter Charters			Frances C. Charters			37		330			330		✓	330	300	✓	330	300	✓	500	300	✓
"			"			38		330			330		✓	330		✓	330		✓	500		✓
John M Rountz	J M Rountz	John M. Rountz				39		330	210		330	210	✓	330	310	✓	330	310	✓	500	310	✓
"	"					40		330			330		✓	330		✓	330		✓	500		✓
E. G. Tracy		Herbert B. Frisbie	Madaline Frisbie	H B + Madaline Frisbie		41		330			330		✓	330		✓	330		✓	500	450	✓
"			"	"		42		330			330		✓	330		✓	330		✓	500		✓
H B. Frisbie		"	H B Frisbie	"		43		360	300		360	300	✓	360	470	✓	360	470	✓	540	470	✓
"		"	"	"		44		360			360		✓	360		✓	360		✓	540		✓
Emily Jacoch			G J Jacoch	F. Algeo Jr. W VanMeter		45		360			360		✓	360		✓	360		✓	540	300	✓
"			"	"		46		360			360		✓	360		✓	360		✓	540		✓
Fred Stelling						47		390			390		✓	390		✓	390		✓	580		✓
"						48		390			390		✓	390		✓	400		✓	580		✓
John Engebretsen						49		540	90		540	B.B. McC 90	✓	540	B.B. McC 90	✓	600	B.B. Mc 90	✓	900	B.B. McC 100	✓
"						50		540			540		✓	540		✓	600		✓	900		✓
"						51		750			750		✓	750		✓	850		✓	1100		✓
"						52		1585			1585		✓	1585		✓	1700		✓	2150		✓

THE LAST NAME GIVEN IS THE ONE TO WHOM PROPERTY IS ASSESSED

THE LAST VALUE GIVEN IS THE ASSESSED VALUE FOR THE PRESENT YEAR

NAME OF OWNER, At Noon on First Day in January, 1919	NAME OF OWNER, At Noon on First Day in January, 1920	NAME OF OWNER, At Noon on First Day in January, 1921	NAME OF OWNER, At Noon on First Day of January, 1922	NAME OF OWNER, At Noon on First Day of January, 1923	DESCRIPTION OR BOUNDARY FOR ASSESSMENT	LOT	Block	Value of Real Estate 1919	Value of Improvements 1919	CHECK	Value of Real Estate 1920	Value of Improvements 1920	CHECK	Value of Real Estate 1921	Value of Improvements 1921	CHECK	Value of Real Estate 1922	Value of Improvements 1922	CHECK	Value of Real Estate 1923	Value of Improvements 1923	CHECK
John F Patton						1	1	750			750		✓	750	BB ME 20	✓	1200	BB ME 200	✓	1350	BB MEC 100	✓
"						2		750			750		✓	750		✓	1100		✓	1350		✓
"						3		780			780		✓	780		✓	1100		✓	1600		✓
"						4		990			990		✓	990		✓	1600		✓	2250		✓
San Diego Sec Co	Peter J Becker					5		210	60		210	60	✓	210	90	✓	300	90	✓	540	90	✓
Fred Carr	Courtnay L Beyrooth			C L Beyrooth		6		210	120		210	120	✓	210	180	✓	250	180	✓	540	180	✓
"	"			"		7		180			180		✓	180		✓	225		✓	450		✓
Bernard Weinstein	H F Wiemeyer	Anton J Hansen	Anthon J Hansen	Anton J Hansen		8		180	100		180	100	✓	180	150	✓	225	150	✓	450	150	✓
"	"	"	"	"		9		180			180		✓	180		✓	225		✓	400		✓
H F Wiemeyer		Henry J Urbye				10		120	100		120	100	✓	170	150	✓	120	150	✓	400	150	✓
"		"				11		120	110		120	110	✓	170	160	✓	120	160	✓	400	160	✓
						12		90			90		✓	90		✓	90		✓	400		✓
Rose Bradshaw				Rose Bradshaw		1	2	900	510		900	510	✓	900	760	✓	1500	940	✓	2250	940	✓
"				"		2		720			720		✓	720		✓	1000		✓	1350		✓
Felix Brunet		J Brunet		"		3		600			600		✓	600		✓	900		✓	1100		✓
"		"		"		4		600			600		✓	600		✓	900		✓	1100		✓
Charles Brown		Frieda Depheimer	Chas J & Phoebe L West	Charles J West		5		210	180		210	180	✓	210	260	✓	210	260	✓	450	260	✓
"		"	"	"		6		210			210		✓	210		✓	210		✓	400		✓
Mrs C L Mowers		Mowers & Lawyer (Mary)		Mowers & Lawyer		7		180			180		✓	180		✓	180		✓	400		✓
"		"		"		8		180			180		✓	180		✓	180		✓	270		✓
Chas Brown						9		180			180		✓	180		✓	180		✓	270		✓
"						10		120			120		✓	170		✓	120		✓	180		✓
Davies-Overland Co						11		60			60		✓	60		✓	60		✓	90		✓
"						12		60			60		✓	60		✓	60		✓	90		✓

1924 - 220 + 221

THE LAST NAME GIVEN IS THE ONE TO WHOM PROPERTY IS ASSESSED

NAME OF OWNER, At Noon on First Day in January, 1919	NAME OF OWNER, At Noon on First Day in January, 1920	NAME OF OWNER, At Noon on First Day in January, 1921	NAME OF OWNER, At Noon on First Day of January, 1922	NAME OF OWNER, At Noon on First Day of January, 1923
John J Hinkle	John J Hinkle			
John F Mathieson				
Flora Hermann		Flora Herman		
Lorena M Gibson				
Maria F Injague			JOHN D KOGER E½	
J.F. Malone	E.W. Malone		Wm Stutmeister. W½	
Smith - Stephenson	S.D. Bldg + Loan assn W½	Wm Walsh W½		
A.J. Dicker				
J.L. + R.A. McCurdy				
C.S. Paben		Alfred Williams Jr + Mildred M Williams	Alfred Williams Jr	
Walter S Wheeler				
Elizabeth C Cameron				
Lillian R. Appelman				
Mary Haun Smart				Lucy Rhodes Lucy Rhodes
Rufo A Hazen				
Robt Eadie				Mae Large LC Slaughter
Louise M Wescott				Katie Davis Katie M Davis
Chas F. O'Neall		Wm L. Hess		Emma J. Hess
"		Chas F. O'Neall	B.I. Soleys	
"	"	"	"	
Robt Hayler			Emma J Hayler's	Robt H. Hayler
Robt Eadie				Stephen Gliebe Gliebe
"				Robert Eadie
"				Henry C. Bowles
Mae E. Rajcic				J.W. Bradburn
Chas F O'Neall + Robt Eadie			A.H. Boone	Joseph R. Williams
"			"	A.H. Boone
Eliza Ayres				
E.G. Crabtree		John D Waters		
Minnie L Wisecup		Minnie L Wisecup et al	Minnie L Wisecup Estate ½	
E.S. Heryer		Daisy Lemon S 47.68 ft		
W.L. Allen	E.F. Allen	H.S. Hart		Harry S. Hart
Alwilda Kerfoot Bachman			Ella V. Ryan	
B B Neer				
Mary Haun Smart		Emma D. + H.N. Moran	Anita M McAndrew	Lora O. Cranston Lora O Cranston
Chas F O'Neall				G.C. Quackweiler
L.O Farley				
"				
J.A. Logsdon	J.A. + J.D. Logsdon		A.G. Phillips	A.G. Phillips
"	"		"	"
"	J.A. Logsdon	A.G. Phillips		"

THE LAST VALUE GIVEN IS THE ASSESSED VALUE FOR THE PRESENT YEAR

DESCRIPTION OR BOUNDARY FOR ASSESSMENT	LOT	Block	Value of Real Estate 1919	Value of Improvements 1919	CHECK	Value of Real Estate 1920	Value of Improvements 1920	CHECK	Value of Real Estate 1921	Value of Improvements 1921	CHECK	Value of Real Estate 1922	Value of Improvements 1922	CHECK	Value of Real Estate 1923	Value of Improvements 1923	CHECK
Und. ½	1	1	1500			1500			1500			1500			1900		
"	1		1500			1500			1500			1500			1900		
	2		2700	500		2700	500		2700	750		2700	750		3600	750	
	3		2700			2700			2700			2700			3600		
E½	4		2700	450		2700	450		2700	670		2700	670		3600	670	
W½	5		2700	240		1350	120		1350	180		1350	320		1800	320	
	6		2700	150		2700	150		2700	220		2700	310		3600	310	
	7		2700			2700			2700			2700			3600		
	8		2700	540		2700	540		2700	1070		2700	1070		3600	1070	
	9		3240			3240			3240			3240 (1.0 Mc)		(60)	4500 (1.0 Mc)		(60)
N 38 70 ft lots 10 &	11		565	190		565	190		565	280		565	280		850	280	
N 46 ft of S 95 ft " 10 &	11		585	230		585	230		585	340		585	340		1150	340	
S 50 ft " 10 &	11		840	230		840	230		840	340		840	340		1650	340	
	12		990			990			990			990			1450	480	
	13		990	210		990	210		990	310		990	310		1450	360	
	14		990			990			990			990			1450	560	
	15		990			990			990			990			1450	540	
	16		990			990			990			990	400		1450	400	
	17		990			990			990			990	600 (30)		1450	300	
	18		840			840			840			840			1250		
	1	2	840	200		840	200		840	300		840	300		1600	300	
	2		960			960			960			960			1250	210	
	3		960			960			960			960			1450	20	
	4		960			960			960			960			1450		
	5		960	230		960	230		960	340		960	340		1450	340	
	6		960			960			960			960			1450	260	
	7		960			960			960			960			1450	30	
N 50 ft lots 8 &	9		890	280		890	290		890	430		890	440		1470	440	
S 50 ft of N 100 ft " 8 &	9		650	260		650	260		650	400		650	400		1220	400	
Und 1/2 S 47.68 ft " 8 &	9		650	290		650	290		650	1/2 215		650	220		960	220	
N 47.5 ft " 10 &	11		480	220		480	230		480	340		480	340		850	340	
N 50 ft of S 100.17 ft " 10 &	11		500	220		500	220		500	330		500	330		1140	330	
S 50.17 ft " 10 &	11		880	160		880	160		880	240		880	240		1360	240	
	12		750	190		750	190		750	280		750	280		1100	280	
	13		750	220		750	220		750	340		750	340		1100	340	
	14		750			750			750			750			1100	390	
	15		600			600			600			600			720		
E½	16		180			180			180			180			180		
W½	16		180	50		180	50		180	80		180	80		180	80	
	17		300			300			300			300			450		
	18		810	190		810	190		810	270		810	270		1350	270	

THE LAST NAME GIVEN IS THE ONE TO WHOM PROPERTY IS ASSESSED

NAME OF OWNER, At Noon on First Day in January, 1919	NAME OF OWNER, At Noon on First Day in January, 1920	NAME OF OWNER, At Noon on First Day in January, 1921	NAME OF OWNER, At Noon on First Day of January, 1922	NAME OF OWNER, At Noon on First Day of January, 1923
Thos D. Vickery	T.D. Vickery	Thomas D. Vickery		
"	"	"		
Church of Christ			First Church of Christ W 70	Church of Christ
Columbus F Stephens				C. F. Stephens
C M Pearson			Chas M. Pearson	C. M. Pearson
James B. Johns		M. B. & M. E. Pumphrey.	John H. Reichenbach	
"	John D Roger.	W. J. & Sophia O'Brien	W. J. O'Brien	
"	"	"	"	
A B. McDonald				
"				
James B Johns				O Swarz A Schwarz
Robt Eadie				Frank G. Harpst
Cloyd D Smith & R B. Smith			Cloyd D Smith.	
Myrtle L Griffiths			Myrtle L Griffith	
Gertrude Blaney				
Martha J Beck	Herbert T Eaton	L. D. Wolf		Myrtle L. Griffith et al
"	"	"		"
Nora Anderson		John Alexander		
Geo H Garner	Leslie James Canning	Harry Higginbotham		Mary J. Jones
"	"	"		"
Nora Anderson		John Alexander		
Ruby M Campbell		C. Bode und ½ Grace E Porter und ½	Sidney C Gaines	

THE LAST VALUE GIVEN IS THE ASSESSED VALUE FOR THE PRESENT YEAR

DESCRIPTION OR BOUNDARY FOR ASSESSMENT	LOT	Block	Value of Real Estate 1919	Value of Improvements 1919	CHECK	Value of Real Estate 1920	Value of Improvements 1920	CHECK	Value of Real Estate 1921	Value of Improvements 1921	CHECK	Value of Real Estate 1922	Value of Improvements 1922	CHECK	Value of Real Estate 1923	Value of Improvements 1923	CHECK
	I	3	2240	70		2240	70	✓	2240	100	✓	2240	100	✓	4500	100	✓
E 60 ft	2		360			360		✓	360		✓	360		✓	600		✓
W 70 ft	2		840	50	✓	840	50	✓	840	80	✓	840	80	✓	1400	& dwlg 80	✓
	3		1040	40		1040	40	✓	1040	50	✓	1040	50	✓	1600	50	✓
	4		1020			1020		✓	1020		✓	1020		✓	1500	480	✓
N 37½ ft	5		765	160		765	160	✓	765	240	✓	765	240	✓	1120	240	✓
S 12½ ft	5		255	160		255	160	✓	255	240	✓	255	240	✓	380	240	✓
N 25 ft	6		480			480		✓	480		✓	480		✓	730		✓
S 25 ft	6		480	200		480	200	✓	480	300	✓	480	300	✓	730	300	✓
N 12½ ft	7		240			240		✓	240		✓	240		✓	360		✓
S 37½ ft	7		720			720		✓	720	600	✓	720	600	✓	1090	600	✓
	8		900			900		✓	900		✓	900		✓	1450	500	✓
	9		900			900		✓	900		✓	900	370	✓	1450	370	✓
	10		900	220		900	220	✓	900	330	✓	900	270	✓	1450	330	✓
N 37½ ft	11		675	200		675	200	✓	675	300	✓	675	300	✓	1090	300	✓
S 12½ ft	11		225	200		225	200	✓	225	300	✓	225	300	✓	360	300	✓
N 25 ft of W 100 ft	12		325			325		✓	325		✓	325		✓	540		✓
S 25 ft of W 100 ft	12		325*	200		325*	200	✓	325*	300	✓	325*	300	✓	540*	300	✓
E 30 ft	12		250	130		250	130	✓	250	200	✓	250	200	✓	420	200	✓
E 30 ft	13		330			330		✓	330		✓	330		✓	560		✓
N 12½ ft of W 100 45 ft	13		150*			150*		✓	150*		✓	150*		✓	260*		✓
Und ½ Und ½ S 37½ ft of W 100 45 ft	13		570	230		570	230	✓	570	330	✓	570	330	✓	980	330	✓

THE LAST NAME GIVEN IS THE ONE TO WHOM PROPERTY IS ASSESSED

NAME OF OWNER, At Noon on First Day in January, 1919	NAME OF OWNER, At Noon on First Day in January, 1920	NAME OF OWNER, At Noon on First Day in January, 1921	NAME OF OWNER, At Noon on First Day of January, 1922	NAME OF OWNER, At Noon on First Day of January, 1923

THE LAST VALUE GIVEN IS THE ASSESSED VALUE FOR THE PRESENT YEAR

DESCRIPTION OR BOUNDARY FOR ASSESSMENT	LOT	Block	Value of Real Estate 1919	Value of Improvements 1919	CHECK	Value of Real Estate 1920	Value of Improvements 1920	CHECK	Value of Real Estate 1921	Value of Improvements 1921	CHECK	Value of Real Estate 1922	Value of Improvements 1922	CHECK	Value of Real Estate 1923	Value of Improvements 1923	CHECK

THE LAST NAME GIVEN IS THE ONE TO WHOM PROPERTY IS ASSESSED

NAME OF OWNER, At Noon on First Day in January, 1919	NAME OF OWNER, At Noon on First Day in January, 1920	NAME OF OWNER, At Noon on First Day in January, 1921	NAME OF OWNER, At Noon on First Day of January, 1922	NAME OF OWNER, At Noon on First Day of January, 1923

THE LAST VALUE GIVEN IS THE ASSESSED VALUE FOR THE PRESENT YEAR

DESCRIPTION OR BOUNDARY FOR ASSESSMENT	LOT	Block	Value of Real Estate 1919	Value of Improvements 1919	CHECK	Value of Real Estate 1920	Value of Improvements 1920	CHECK	Value of Real Estate 1921	Value of Improvements 1921	CHECK	Value of Real Estate 1922	Value of Improvements 1922	CHECK	Value of Real Estate 1923	Value of Improvements 1923	CHECK

THE LAST NAME GIVEN IS THE ONE TO WHOM PROPERTY IS ASSESSED

NAME OF OWNER, At Noon on First Day in January, 1919	NAME OF OWNER, At Noon on First Day in January, 1920	NAME OF OWNER, At Noon on First Day in January, 1921	NAME OF OWNER, At Noon on First Day of January, 1922	NAME OF OWNER, At Noon on First Day of January, 1923

THE LAST VALUE GIVEN IS THE ASSESSED VALUE FOR THE PRESENT YEAR

DESCRIPTION OR BOUNDARY FOR ASSESSMENT	LOT	Block	Value of Real Estate 1919	Value of Improvements 1919	CHECK	Value of Real Estate 1920	Value of Improvements 1920	CHECK	Value of Real Estate 1921	Value of Improvements 1921	CHECK	Value of Real Estate 1922	Value of Improvements 1922	CHECK	Value of Real Estate 1923	Value of Improvements 1923	CHECK

Index to Property in

THE LAST NAME GIVEN IS THE ONE TO WHOM PROPERTY IS ASSESSED

NAME OF OWNER, At Noon on First Day in January, 1919	NAME OF OWNER, At Noon on First Day in January, 1920	NAME OF OWNER, At Noon on First Day in January, 1921	NAME OF OWNER, At Noon on First Day of January, 1922	NAME OF OWNER, At Noon on First Day of January, 1923

THE FOLLOWING NUMBERED PAGES #240 ~ #250 HAVE BEEN OMITTED FROM FILMING IN ORDER TO CONSERVE FILM. THE PAGES WERE BLANK AND CONTAINED NO WRITTEN INFORMATION ON THEM.

Mark Hanley
CAMERA OPERATOR