213 Cliff Garden Tract
229 Crescent Bluff
214 Essex Place

215 Goods Villa Tract

216 Higgins, T. J.
230 Mission Cliff Manor
218 Roberts Sub.

219 Tract 1350

220 University Place

1 University Heights
" " Lettered blks.
204 University Villa Lots "Blks 104

222 Valle Vista Terrace

224 Valle Vista Terrace
Villa Lots

225 Virginia Square

THE LAST NAME GIVEN IS THE ONE TO WHOM PROPERTY IS ASSESSED

NAME OF OWNER At Noon on First Day in January, 1923	NAME OF OWNER At Noon on First Day in January, 1924	NAME OF OWNER At Noon on First Day in January, 1925	NAME OF OWNER At Noon on First Day in January, 1926	NAME OF OWNER At Noon on First Day in January, 1927
Sophia M Sage				
"				
F. N. McIntyre		Sydney Scott	Ethel C. Scott	E. K. Cormack
"		"	a/c James	
"		Elsie Mary E Hendrix	Ethel C. Scott	Ben V. & Hazel Lamborn
"		"	" "	Ethel C. Scott
L. J. McMurray		J. H. Fanning		
"		"		
"		"		
"		"		
"	Geo. L. Weinbach	"	Albert F. Larson	
Georgia V. Coy			Georgia V. Coy	
"			Chas P. Malburn	N. M. Fillmore
Chas L. Garrison	Mattilee F. Hayes	Mattilee F. Hayes		
Dora Hammon	John K. Creighton			
Geo L. Weinbach		"Dorothy Eldredge	Lelia M. & Alice Pitcairn	
"	L. C. Derrick		Irving L. Travis	
			B. & L. Co.	
J. R. Doff			L. C. Derrick	
Michael Harrold				
Joseph Muisbaum & E. M. Raybourn & Theodore Bennett		Frank L. Lincoln L. Tiernan	Lawrence Tiernan Theo T. Merritt	

THE LAST VALUE GIVEN IS THE ASSESSED VALUE FOR THE PRESENT YEAR

DESCRIPTION OR BOUNDARY FOR ASSESSMENT	LOT	Block	Value of Real Estate 1923	Value of Improvements 1923	CHECK	Value of Real Estate 1924	Value of Improvements 1924	CHECK	Value of Real Estate 1925	Value of Improvements 1925	CHECK	Value of Real Estate 1926	Value of Improvements 1926	CHECK	Value of Real Estate 1927	Value of Improvements 1927	CHECK
RE-SUBDIVIDED		A	0			0			0			0			0		
		B	0			0			0			0			0		
Valle Vista Terrace Villa Lots		C	0			0			0			0			0		
E 75 ft (meas on S. line) lots 1 to 3	1	D	630		✓	630		✓	630		✓	750	E 300	✓	1800	800	✓
	2		360	300	✓	360	300	✓	360	300	✓	0		—	0	0	
W 65 ft (meas on S. line) lots 1 to	3		360		✓	360		✓	360		✓	600	no	✓	1500		✓
E 75 ft lots 5 +	4		360		✓	360		✓	360		✓	400	E 960	✓	900	1740	✓
W 65 ft lots 4 +	5		360		✓	360		✓	360	970	✓	320	W 540	✓	800	1520	✓
W 70' of Lots 6 & 7 W 70 ft of lots 6 &	6		360		✓	360		✓	360		✓	360		✓	850	1480	✓
E 70' of Lots 6 & 7 E 70 ft of " 6 &	7		360		✓	360		✓	360		✓	360		✓	850	1920	✓
	8		360		✓	360		✓	360		✓	360		✓	850		✓
	9		360		✓	360		✓	360		✓	360		✓	850		✓
	10		360		✓	360		✓	360		✓	360		✓	850		✓
E 1/2 of Lot 11 Tract Exc W 1/2 of S 16 2/3 ft	11		360		✓	360		✓	360		✓	240		✓	1000		✓
W 1/2 of S 16 2/3 ft of 11 + W 1/2	12		360		✓	360		✓	360		✓	480	560	✓	700	1120	✓
W 1/2 Lots 14 +	13		360		✓	360		✓	360		✓	360	560	✓	850	1180	✓
E 1/2 Lots 13 +	14		360		✓	360		✓	360	530	✓	360		✓	850	1260	✓
N 70 ft Lots 15 +	16		360	360	✓	360	560	✓	360	560	✓	360	560	✓	850	1080	✓
E 70 ft " 15 +	16		360	560	✓	360	560	✓	360	560	✓	360	560	✓	850	880	✓
E 1/2 of N 1/2 Lot 18 + E 70 ft of Lots 17 & 18 +	17		360		✓	360		✓	540	E 1050 1590	✓	270	630	✓	640	960	✓
W 70 ft Lots 17 & 18 + W 1/2	18		360	300	✓	360	870	✓	360 540	W 870 1410	✓	360	870	✓	850	1480	✓
	19		360		✓	360		✓	180 0	380 0	✓	180	380	✓	430	700	✓
E 1/2 Lot 20 +	21		360	250	✓	360	260	✓	360	E 240	✓	360	270	✓	1000	740	✓
W 1/2 Lot 20 +	23		860		✓	860		✓	860	W 20	✓	860	none	✓	3200		✓
E 1/2 Lot 22 +	23		500		✓	500		✓	500	E 1050	✓	500	1050	✓	2200	3380	✓
E 1/2 of S 1/2 Lot 18 + E 1/2	19											270	470	✓	640	960	✓

THE LAST NAME GIVEN IS THE ONE TO WHOM PROPERTY IS ASSESSED

NAME OF OWNER At Noon on First Day in January, 1923	NAME OF OWNER At Noon on First Day in January, 1924	NAME OF OWNER At Noon on First Day in January, 1925	NAME OF OWNER At Noon on First Day in January, 1926	NAME OF OWNER At Noon on First Day in January, 1927
Cora Marie Jacobson		Celia V Dermody	E.H. Thompson	Chas W. Moreland
"		"	E.V. Dermody	
Henriette Eugenie Delamare	I. Stevenson	Clarence C. Knight		Clarence C. Knight
"	"	"		
J. H. Shreve			Katherine S. Sogsdon	
Sophie Schweer			" "	Gottlieb Sal. & Emma C. Ringwald
F. Jane Pritchard			Sydney H. Pritchard	
George Purves			"	
Mrs J. Q Cuadra	Mrs Garcia Cuadra	Garcia Cuadra	Geo Purves	
"	"	"	"	
Chas P Hoffman				Chas P. Hoffman
Chas P. Hoffman				"
Minnie H. Holmes	Minnie H. Barnes			
"	"			
Alice M. Farnham	Alice C. Farnham	Frank R & Julia N. Harper		
"	"	"		
N.H + M.M. Bowman	Bennett P. Rulon			
N.H + M.M. Bowman	"	"		Bennett P. Rulon
"	"	"	Bennett P. Rulon	"
"	"	"	C. J. Hall Harsch	Mary A. Spileman
Lizzie J Lonigan	A. J Lindsay		"	A.J. Lindsay & W.E. Hamrah
"	"	"		"
"	"	"		"
Angeline M. Braman		L. Tiernan	Lawrence Tiernan	E. J. Anderson
"	"	"	"	"
"	"	"	"	"
"	"	"	"	"
"	"	"	"	"
"	"	He. Emma A Palmer	H. C. Palmer	"
"	"	Bur. Caldwell	"	
"	"	N.A. Lindburg	Caroline M. Trink	
"	"	J.W. Chriswell	James H Wade	Louise M. Severin
"	"	" "	"	"
Mary E. Squires	Mary Emma Squires	Jno H + Isabelle Squires	R. E Young	Margaret Sullivan
"	"	Herman Strelow	"	"
"	" mud 1/4	" all } all 40	"	L. J. Jones
John L. Kelly Jr		"		"
F. J. Pretchard			Sydney H. Pritchard	Louise M. Severin
Mollie K. Gamble		M.C. Gallagher		
"		"		
"		"	M. C. Gallagher	
"		"		

THE LAST VALUE GIVEN IS THE ASSESSED VALUE FOR THE PRESENT YEAR

DESCRIPTION OR BOUNDARY FOR ASSESSMENT	LOT	Block	Value of Real Estate 1923	Value of Improvements 1923	CHECK	Value of Real Estate 1924	Value of Improvements 1924	CHECK	Value of Real Estate 1925	Value of Improvements 1925	CHECK	Value of Real Estate 1926	Value of Improvements 1926	CHECK	Value of Real Estate 1927	Value of Improvements 1927	CHECK
W 60 ft lots 2 +	1	E	360		✓	360		✗	360		✓	400	510	✓	1000	1040	✗
east 80 ft of lots 1 & 2	2		320		✓	320		✗	370	150	✓	300		✗	1500 E	1280	✗
S 50' Lot 3 + N	3		220		✓	220		✗	220		✓	220		S	0		—
W 60' of 3 + 4 W 60 ft lots 3 +	4		220		✓	220		✗	220	570	S	220	530	S	700 W	1180	✗
	5		220		✓	220		✗	220		✗	220		✓	600		✗
	6		220	330	✓	220	330	✗	220	320	✗	220	350	✓	620	1820	✗
	7		220		✓	220		✗	220		✗	220		✓	600		✗
	8		220		✓	220		✗	220		✗	220		✓	600		✗
	9		220		✓	220		✗	220		✗	220		✓	600		✗
	10		220		✓	220		✗	220		✗	220		✓	600		✗
	11		220		S	220		S	220		S	220		✓	600		✗
	12		220	320	S	220	320	✗	220	370	S	220	370	✗	600	980	✗
	13		220		✓	220		✗	220		✗	220		✓	600		✗
	14		220	290	✓	220	290	✗	220	290	✗	220	290	✗	600	700	✗
	15		220		S	220		S	220		S	220		S	600		✗
	16		220	110	S	220	110	S	220	110	S	220	110	S	600	560	✗
	17		220		✓	220		✗	220		✗	220		✓	600		✗
	18		220	310	✓	220	310	✗	220	310	✗	220	310	✓	600	980	✗
	19		220		✓	220		✗	220		✓	220		✓	600		✗
	20		220		✓	220		✗	220		✓	220		✓	600		✗
	21		220		✓	220		S	220		S	—		—	—		—
W 90 ft Lot 22 + W 90 ft of N 15 ft Lot 23	22		220		✓	220		S	220	100	S	—		—	500	1100	✗
W 90 ft of S 10 ft Lot 23 + W 90 ft Lots 23 + 24 E 50 " " 21 +	23		320		✓	320		S	370		S	800	4808	✓	3500	200	✗
	24		400		✓	400		S	400		S	360		✓	2000		✗
	25		360		✓	360		✗	360		✓	360	0.S. 500	✓	2700	980	✗
	26		270		✓	270		✗	270	530	✓	270	530	✓	1600	G.S. 200	✗
	27		160		✓	160		✗	160		✓	160		✗	1000		✗
	28		160		✓	160		✗	160		✓	160		✓	800		✗
	29		160		✓	160		✗	160		✓	160		✓	600		✗
	30		160		✓	160		✗	160		✓	160		✓	600		✗
	31		160		✓	160		✗	160		✓	160		✓	600		✗
	32		160		✓	160		✗	160		✗	160		✗	600	3800	✗
	33		160		✓	160		✗	160		✓	160		✓	600		✗
	34		160		✓	160		✗	160		✓	160	750	✗	600	1800	✗
	35		160		✓	160		✗	160		✗	160		✓	600		✗
	36		160		✓	160		✗	160	1000	✗	160	1000	✗	600	1680	✗
	37		160		✓	160		✗	160		✓	160		✓	600		✗
	38		160		✓	160		✗	160		✗	160		✗	600	1360	✗
	39		160		✓	160		✗	160		✓	160		✓	600		✗
	40		160		✓	160		✗	160		✗	160		✗	600	1300	✗
	41		160		✓	160		✗	160		✗	160		✓	600		✗
N 1/2 S 1/2	42		160		✓	160		✗	160		✓	160		✓	300	1580	✗
all 1926 N 1/2 Und 1/2	43		80		✓	80		✗	all 160 80		✓	160		✗	300	1620	✗
all Und 1/2			80		✓	80		✗			✗	80		✓	600		✗
	44		160		✓	160		✗	160		✗	—		✗	600		✗
E 100 ft of lots 4 6 +	45		160		✓	160		✗	160		✓	240 SE W	550	✗	1000	1240	✗
W 40 ft of lots 4 5 to 48	46		160		✓	160		✗	160 W	600	✓	300	600	✗	800	1120	✗
E 100 ft of lots 4 8 +	47		220		✓	220		✗	220 E	550	✗	360 W		✗	1400		✗
	48		360		✓	360		✗	360		✗	200		—			—

E

THE LAST NAME GIVEN IS THE ONE TO WHOM PROPERTY IS ASSESSED

THE LAST VALUE GIVEN IS THE ASSESSED VALUE FOR THE PRESENT YEAR

NAME OF OWNER At Noon on First Day in January, 1923	NAME OF OWNER At Noon on First Day in January, 1924	NAME OF OWNER At Noon on First Day in January, 1925	NAME OF OWNER At Noon on First Day in January, 1926	NAME OF OWNER At Noon on First Day in January, 1927	DESCRIPTION OR BOUNDARY FOR ASSESSMENT	LOT	Block	Value of Real Estate 1923	Value of Improvements 1923	CHECK	Value of Real Estate 1924	Value of Improvements 1924	CHECK	Value of Real Estate 1925	Value of Improvements 1925	CHECK	Value of Real Estate 1926	Value of Improvements 1926	CHECK	Value of Real Estate 1927	Value of Improvements 1927	CHECK
Anna Waring	Roland A. Warring			Jos. W. & Ella P. Crane	E 60 ft of lots 28	1	F	360		✓	360		✓	360		✓	360		✓	700	1300	✓
"	"			"	W 80 ft " 14	2		220		✓	220		✓	220		✓	220		✓	1300	1320	✓
O. A. Mullen		Margaret Thaddeus				3		160		✓	160		✓	160		✓	160		✓	600		✓
"		"				4		160		✓	160		✓	160		✓	160		✓	600		✓
Michael J. Helman						5		160		✓	160		✓	160		✓	160		✓	600		✓
"						6		160		✓	160		✓	160		✓	160		✓	600		✓
Lizzie M. Hollingsworth						7		160		✓	160		✓	160		✓	160		✓	600		✓
"						8		160		✓	160		✓	160		✓	160		✓	600		✓
J. W. Fulton	James W. Fulton	N. A. Lindburg				9		160		✓	160		✓	160		✓	160		✓	600		✓
"	"	"				10		160		✓	160		✓	160		✓	160	90	✓	600	2000	✓
Stewart Streeter	Elizabeth Streeter	R. E. Young				11		160		✓	160		✓	160		✓	160		✓	600		✓
"	"	"				12		160		✓	160		✓	160		✓	160	510	✓	600	1360	✓
Matthew E. Kelly	M. E. Kelly		Leontine A. Manning	Edw. F. Manning		13		160		✓	160		✓	160		✓	160		✓	600		✓
"	"		"	"	N 1/2	14		160		✓	160		✓	160		✓	80	690	✓	300	1500	✓
"	"		John C. Cordley	J. E. Grant	S 1/2 lot 14 + all	15		160		✓	160		✓	160		✓	240		✓	900	1360	✓
H. D. Carahan		R. D. Lane & Parkinson	W. A. Bolton	L. C. Fink		16		160		✓	160		✓	160		✓	160		✓	600		✓
Chas Kelly						17		160		✓	160		✓	160		✓	160		✓	600		✓
"						18		160		✓	160		✓	160		✓	160		✓	600		✓
Laura D. Blackburn		Frank A. Evers	Martha A. Leonard & Lillie M. Early	M. G. Evans & C. W. Henry		19		160		✓	160		✓	160		✓	160		✓	600		✓
"		"	"	"		20		160		✓	160		✓	160		✓	160		✓	600		✓
"		"	"	"		21		160		✓	160		✓	160		✓	160		✓	800		✓
"		"	"	"		22		160		✓	160		✓	160		✓	160		✓	1000		✓
"		"	"	"		23		270		✓	270		✓	270		✓	270		✓	1500		✓
"		"	"	"		24		360		✓	360		✓	450		✓	450		✓	2700		✓
Mary E. Squires	Mary Emma Squires	Henrietta G. Bell & Helen Winkler	Henrietta G. Bell & Helen Winkler		E 100 ft of lots 25 to 28	25		360		✓	360		✓	450		✓	780		✓	4400		✓
"	"	"				26		270		✓	270		✓	270		✓	0		—		0	—
"	"	"				27		220		✓	220		✓	220		✓	0		—		0	—
"	"	"	Robt. H. Fleming	Davis R. & Margt. W. Higbee	W 40 ft of lots 25 to	28		220		✓	220		✓	220		✓	380		✓	1600		✓
Joe B. Williams						29		220		✓	220		✓	220		✓	220		✓	600		✓
"						30		220		✓	220		✓	220		✓	220		✓	600		✓
"						31		220		✓	220	200	✓	220	230	✓	220	200	✓	600	480	✓
Chas Kelly		H. M. & Ida D. Boone	D. R. Bates			32		220		✓	220		✓	220		✓	220		✓	600		✓
"		" "	"		S 1/2	33		220		✓	220		✓	220		✓	220		✓	300		✓
"		" "	"		N 1/2 lot 33 + all	34		220		✓	220		✓	220		✓	220	440	✓	900	1120	✓
Chester Gunn	F. C. Scherwitz					35		220		✓	220		✓	220		✓	220		✓	600		✓
"	"	Ross R. & Mary E. Brill				36		220		✓	220	530	✓	220	830	✓	600		✓	1700		✓
"	Chester Gunn	" "				37		220		✓	220		✓	220		✓	220		✓	600		✓
Robt. J. Kelly	"	Robt. Ben Johnson		George J. Phillips	S 15 ft	38		220		✓	220		✓	220		✓	130	560	✓	360	1390	✓
"	C. F. Johnston	"			N 10 ft lot 38 + all	39		220		✓	220	230	✓	220	230	✓	310	230	✓	840	560	✓
"	"					40		220		✓	220		✓	220		✓	220		✓	600		✓
"	Robert J. Kelly					41		220	300	✓	220	300	✓	220	320	✓	600		✓	900		✓
"	"					42		220		✓	220		✓	220		✓	600		✓			✓
N. S. Kelly		L. D. Selmer	F. W. Grau			43		220		✓	220		✓	220		✓	600		✓			✓
"		"	" "		all	44		220		✓	220		✓	220		✓	600		✓			✓
John L. Kelly Jr					S 15 ft	45		220		✓	220		✓	130	530	✓	130	530	✓	360	1300	✓
"		Fannie Duncan				46		220		✓	220		✓			—			—			—
"					N 10 ft of lot 48 & E 100 ft of lot 46 & S 5 ft of E 100 ft of lot 47 & all	47		270		✓	270		✓	320 E	450	✓	320	450	✓	840	1020	✓
		Thos. J. Hanley	Dorothy Eldredge		W 40 ft of lot 46 - all Ex S. 5 ft of E 100 ft of lot 47 + all	48		360		✓	360		✓	620 W	380	—						
		"	H. C. Sagar	Jessie M. Sagar	N 20 ft of E 100 ft of Lot 47 + E. 100 ft	48								200		✓	200	E 840	✓	1300	E 1840	✓
					W 40 ft of Lots 46 to	48								420	380	✓	420	780	✓	700	880	✓

THE LAST NAME GIVEN IS THE ONE TO WHOM PROPERTY IS ASSESSED

THE LAST VALUE GIVEN IS THE ASSESSED VALUE FOR THE PRESENT YEAR

NAME OF OWNER At Noon on First Day in January, 1923	NAME OF OWNER At Noon on First Day in January, 1924	NAME OF OWNER At Noon on First Day in January, 1925	NAME OF OWNER At Noon on First Day in January, 1926	NAME OF OWNER At Noon on First Day in January, 1927	DESCRIPTION OR BOUNDARY FOR ASSESSMENT	LOT	Block	Value of Real Estate 1923	Value of Improvements 1923	CHECK	Value of Real Estate 1924	Value of Improvements 1924	CHECK	Value of Real Estate 1925	Value of Improvements 1925	CHECK	Value of Real Estate 1926	Value of Improvements 1926	CHECK	Value of Real Estate 1927	Value of Improvements 1927	CHECK
Edwin N. Dunckel		Harry L. Wombles	Robt E. Dunckel	W. G. Chase & Parcel	N½ of lot 1 to	3	G	510	380	✓	570	400	✓	510	400	✓	510	400	✓	1500	820	✓
				James S. Krull	W 36 ft of E 270 ft of lots 1 & 3 to	2		-	-		-	-		-	-		-	-		550	1100	✓
Roy McMillin	Martin E. McMillin		M. E. McMillin		E 340 ft of lot 1 to	3		340	270	✓	340	270	✓	340	280	✓	340	750	✓	550 E	740	✓
Earl D. Hinzicker			Ella J. Richards			4		220		✓	220		✓	220		✓	220		✓	600		✓
			"			5		220		✓	220		✓	220	560	✓	220	560	✓	600	1200	✓
Geo McMillin	Geo M McMillin		Dora Strickland			6		220		✓	220		✓	220		✓	220		✓	600		✓
"	"		"			7		220	580	✓	220	580	✓	220	580	✓	220	610	✓	600	1200	✓
R. F. Pickering	Rollo F. Pickering					8		220		✓	220		✓	220		✓	220		✓	600		✓
"	"					9		220		✓	220	no imp 1927	✓	220	560	✓	220	560	✓	600	1040	✓
Laura H. Hook		Walter Sharp				10		220		✓	220		✓	220		✓	220		✓	600		✓
"		"				11		220		✓	220		✓	220		✓	220		✓	600		✓
R. C. Hailey						12		220		✓	220		✓	220		✓	220		✓	600		✓
"						13		220	330	✓	220	330	✓	220	330	✓	220	330	✓	600	1200	✓
"						14		220		✓	220		✓	220		✓	220		✓	600		✓
"			David C. & Mary E. Clark			15		220		✓	220		✓	220		✓	220		✓	600		✓
"			"			16		220		✓	220		✓	220		✓	220	480	✓	600	1420	✓
R. F. Stetson	Rea F. Stetson			R. F. Stetson		17		220		✓	220		✓	220		✓	220		✓	600	⊙	✓
"	"			"		18		220	450	✓	220	460	✓	220	560	✓	220	700	✓	600	1420	✓
Harry F. Coyle		A. S. Cook	Alfred S. Cook			19		220		✓	220		✓	220		✓	220		✓	600		✓
"		"	"			20		220	250	✓	220	410	✓	220	410	✓	220	410	✓	600	880	✓
"					E 40 ft lots 21 &	22		80		✓	80		-			-			-			-
A. F. Boyer	A. F. Boyer				W 100 ft lot 21 &	22		360	120	✓	360	150	✓	360 W	150	✓	360	270	✓	1400	680	✓
Harry F. Coyle					W 100 ft Lots 24 &	23		270		✓	450	30	✓	440 W	330	✓	440	370	✓	3000	840	✓
"	Louis Brown	H. C. Grover	Frank J. Grover		E 40 ft Lots 21 to	24		360		✓	260	380	✓	310 E	530	✓	310	230	✓	1600	740	✓
Lottie J. Works						25		360		✓	360		-			-			-	0		-
"						26		270		✓	270		-			-			-	0		-
"		E. M. Wakeman		R. C. & Hazey E. O'Haver	W 65 ft of Lot 25 to	28																
"		G. M. Wakeman				27		220		✓	400		✓	530		✓	530		✓	2500		✓
"	Lottie J. Works				E 75 feet of Lot 25 to	28		220		✓	670	140	✓	910 E	140	✓	910	140	✓	3600	720	✓
"	"					29		220	140	✓	220		✓	220		✓	220		✓	600		✓
"	"					30		220		✓	220 NW		✓	220		✓	220		✓	600		✓
"	"					31		220		✓	220		✓	220		✓	220		✓	600		✓
"	"	John Hamilton		John F. Hamilton		32		220		✓	220		✓	220	20	S	220		S	600		S
"	"	"		"		33		220	20	✓	220	20	✓	220		S	220	June	S	600	1280	S
Frances H. Bruce	Jenkin Lands	"		John Hamilton		34		220		✓	220		✓	220	750	S	220		S	600		S
Frances H. Bruce	"	"		"		35		220		✓	220		✓	220		S	220	750	S	600	2020	S
James W. Boardman Est	Robert C. Easton					36		220		✓	220		✓	220		S	220		S	600		S
"	"					37		220		✓	220		✓	220	710	S	220	710	S	600	1540	S
"	C. L. Hurlbut	Frank Stephenson	John H. Kirby			38		220		✓	220		✓	220		S	220		S	600		S
"	"	"	"			39		220		✓	220	330	✓	220	710	S	220	710	S	600	1200	S
"	Benjamin F. Swope		Juanita Rempke			40		220		✓	220		✓	220		S	220		S	600		S
"	"		"			41		220	440	✓	220	620	✓	220	620	✓	220	640	✓	600	1400	S
Lucia W. Randall	Michael Long	Mary Kreizinger	K. L. Kreizinger	Karl L. Kreizinger	S 15 ft of Lot 43 & all	42		220		✓	350		✓	350	560	✓	350	560	✓	950	1420	✓
"	Lucia W. Randall	Richard A. & Anna M. Hathaway			(N W ¼ of) N 10 ft	43		220		✓	90		✓	0		-	0		-	0		-
B. O. Dranga		R. A. & A. M. Hathaway	Richard A. Hathaway	R. A. Hathaway	N 10 ft of 43 & all	44		220	80	✓	220	80	✓	310	80	✓	310	80	✓	850	360	✓
John Mapson	J. I. Firth	J. Schmeckle		G. F. Schmeckle		45		220		✓	220		✓	220		✓	220		✓	600		✓
"	"	"		"		46		220	30	✓	220	380	✓	220	380	✓	220	380	✓	600	1200	✓
Clara E Hofer	Chas M Williams		C. M. Williams			47		270		S	270		✓	270		✓	270		✓	800		✓
"	"		"			48		360		S	360	900	✓	360	900	✓	360	900	✓	1200	2080	✓

THE LAST NAME GIVEN IS THE ONE TO WHOM PROPERTY IS ASSESSED

NAME OF OWNER At Noon on First Day in January, 1923	NAME OF OWNER At Noon on First Day in January, 1924	NAME OF OWNER At Noon on First Day in January, 1925	NAME OF OWNER At Noon on First Day in January, 1926	NAME OF OWNER At Noon on First Day in January, 1927
J Wesley Moore				J. H. Moore & Eva J. LeSueur
A. G. Hult			A. J. Hult	
Martha G. Fetter		G. Irma Reich	Lola Jackson	
Blanche Steinmeyer		Joseph K. Smalik		
George Billow	Anton & Fitts Jensen	Anton Jensen		A. Jensen
"	"	"		"
Louise Gay Payon		Gertrude A. Crane	Maude E. Eaton	
"	"	"	"	
Agnes G Ellis		Celia Borgenfrey	Nora B. Brink	
"	"	"	"	
Harland Hills	Harland & Nina Hills			
"	"			
Louis Bouchard				
"				
William N. Hunter				Flora A. Hunter
"				"
"				"
V. N. Shuck		Wm J. Gillette		
"		"		
"		"		
S. D. Simpson			W. A. & W. E. Simpson	Mary Ellen Simpson
"			"	"
"			"	"
"			"	"
Walter Sharpe		Walter Sharp.		Florence M Sharp
Anna Moss Keyes				
James B. Johnson		Mrs. James B Johnson		James B Johnson
Birdie I Blackwell				
"				
"				
Est Virginia A Tower				
"				
Samuel Stotsky				
"				
E Leonard Sowles		Leonard E. G. Rowles	E Leonard Sowles	
"		"	"	
Ona A. N + Blanche E. Mott	Ona A & Blanche E. Mott	Ona & Blanche Mott		Blanche Mott
"	"	"		"
Thos F. McGillin		[illegible]		Walter S. Wheeler
"		"		"
Catherine Smyth	Arthur Mayne			
"	"			
N. G. Africa	John Winterrowd	43167		
Sarah F. Felch	E. D. Fay Loo			Lee S. & H. X. Wood
J. M. Crenshaw	Edward A. Gottlob			

THE LAST VALUE GIVEN IS THE ASSESSED VALUE FOR THE PRESENT YEAR

DESCRIPTION OR BOUNDARY FOR ASSESSMENT	LOT	Block	Value of Real Estate 1923	Value of Improvements 1923	CHECK	Value of Real Estate 1924	Value of Improvements 1924	CHECK	Value of Real Estate 1925	Value of Improvements 1925	CHECK	Value of Real Estate 1926	Value of Improvements 1926	CHECK	Value of Real Estate 1927	Value of Improvements 1927	CHECK
E 40 ft of lots 1 to	4	H	240	230	V	240	230	X	240 E	230	X	240 E	230	X	800	500	X
W 50 ft " 1 +	2		270	230	V	270	260	X	270 W	260	X	270 W	260	X	800	560	X
E 50 ft of W 100 ft " 1 +	2		220	230	V	220	230	X	220 M	230	X	220 E	230	X	600	560	X
W 100 ft " 3 +	4		340	150		340	160	X	340 W	150	X	340 W	150	X	1000	560	X
	5		220		S	220		X	220		V	220		V	600		V
	6		220	80	S	220	230	X	220	350	V	220	350	V	600	740	V
	7		220		V	220		X	220		V	220		V	600		V
	8		220		V	220		X	220	600	X	220	600	V	600	1640	V
	9		220		V	220		X	220		V	220		V	600		V
	10		220		V	220		X	220	530	X	220	530	V	600	1460	X
	11		220		V	220		X	220		V	220		V	600		V
	12		220	170	V	220	120	X	220	120	V	220	170	V	600	840	V
	13		220		S	220		X	220		V	220		V	600		V
N 1/2	14		110	150	S	110	150	X	110	150	V	110	150	V	300	500	S
S 1/2	14		110		V	110		X	110		S	110		S	300		S
	15		220	150	S	220	150	X	220	150	S	220	150	S	600		S
	16		220		S	220		X	220		S	220		S	600	600	X
	17		220		V	220		X	220		V	220		V	600		V
	18		220		V	220		X	220	480	V	220	"	V	600	①	V
	19		220		V	220		X	220		V	220 ②		V	600		V
	20		220		V	220		X	220 ③	1160	V	220	2730	V	600	5200	V
	21		220		V	220		X	220		V	220		V	800		V
	22		220		V	220	550	X	220		V	220		V	1000		V
	23		270		V	270	560	X	400	1110	V	400		V	1500	②	V
	24		360	550	V	360		X	600		X	600	1110	X	2700	2580	X
E 50 ft of lots 25 to	28		460	210	V	460	240	X	700 E	240	X	700 E	240	X	2700	1000	X
W 46 ft. " 25 to	28		250	230	V	250	230	X	450 W	230	X	450 W	230	X	1600	1360	X
W 50 ft of E 100 ft. " 25 to	28		360	320	V	360	320	X	550 M	320	X	550 M	320	X	2000	③ 1000	X
	29		220		V	220		X	220		X	220		V	700		V
	30		220		V	220		X	220	450	X	220	450	V	700	1220	V
	31		220	260	V	220	300	X	220	380	X	220	380	X	700	1140	X
	32		220		V	220		X	220		V	220		V	700		V
	33		220		V	220		X	220		V	220		V	700		V
	34		220		V	220		X	220		V	220		V	700		V
	35		220		V	220		X	220		V	220		V	700		V
	36		220		V	220		X	220		V	220		V	700		V
	37		220	60	V	220	60	X	220	210	V	220	210	V	700	400	V
	38		220		V	220		X	220		V	220		V	700		V
	39		220	40	V	220	80	X	220	80	V	220	80	V	600	200	X
	40		220		S	220		X	220		V	220		V	600		V
	41		220		S	220		X	220		V	220		V	600		V
	42		220		V	220		X	220		S	220		V	600		S
	43		220		V	220		X	220		S	220		V	600		S
	44		220	350	V	220	350	X	220	350	S	220	350	V	600	640	S
E 100 ft lots 45 +	46		360	240	V	350	260	X	350 E	260	V	350	260	V	1000	580	X
E 100 ft " 47 +	48		420	310	V	420	480	X	420 E	480	V	420	480	V	1400	1200	X
W 40 ft " 45 to	48		300		V	300	410	X	300 W	410	S	300	410	S	800	920	S

THE LAST NAME GIVEN IS THE ONE TO WHOM PROPERTY IS ASSESSED

THE LAST VALUE GIVEN IS THE ASSESSED VALUE FOR THE PRESENT YEAR

NAME OF OWNER At Noon on First Day in January, 1923	NAME OF OWNER At Noon on First Day in January, 1924	NAME OF OWNER At Noon on First Day in January, 1925	NAME OF OWNER At Noon on First Day in January, 1926	NAME OF OWNER At Noon on First Day in January, 1927	DESCRIPTION OR BOUNDARY FOR ASSESSMENT	LOT	Block	Value of Real Estate 1923	Value of Improvements 1923	CHECK	Value of Real Estate 1924	Value of Improvements 1924	CHECK	Value of Real Estate 1925	Value of Improvements 1925	CHECK	Value of Real Estate 1926	Value of Improvements 1926	CHECK	Value of Real Estate 1927	Value of Improvements 1927	CHECK
E. D. Simpson	Fred B Grant	C. F. Marl		Wm R. Crocker & Emelie W. R. Crocker	W 60 ft of lots 1 to 7	1	J	360		✓	360		✗	360		✗	250	500	✗	1000	880	✗
"	"	"	Jess M. Ward		E 36 ft " 1 to 7	2	Del Cerro	270		✓	270		✗	270	500	✗	200	600	✗	600	1060	✗
Est Virginia A Tower			—			3		220		✓	220		✗	220		✗	220		✗	700		✗
"						4		220	380	✓	220	380	✗	220	380	✗	220	380	✗	700	800	✗
Fred B Foster	Alexander Grant Jr	Alex G. Grant		M. Grant		5		220		✓	220		✗	220		✗	220		✗	700		✗
"	"	"		"		6		220		✓	220	380	✗	220	380	✗	220	380	✗	700	760	✗
J. H. Emery					E 40 ft of lots 7 to	10		250	50	✓	250	50	✗	500 M	50	✗	500	50	✗	2000	320	✗
James B. Johnson		Mrs. James B Johnson		James B Johnson Husband, Son and Louise P. Estate	W 50 ft of " 7 to	10		460	90	✓	460	90	✗	750 W	90	✗	750	90	✗	2800	640	✗
Manuel C. G. Tatton		C. F. Heritage	67 & J Heritage	Martha J. Leonard	E 50 ft of W 100 ft " 7 to	10		360		✓	360		✗	600 M		✗	600		✗	2200		✗
John T. Smith	Ida A Smith	W. E. & Bertha W Hannah	W. E. Hannah		E 1/2 of 6 & 11 to	14		640	340	✓	640	340	✗	2400 E	1380	✗	2200	1050	✗	7000	4800	✗
J. H. Emery					W 1/2 " 11 to	15		430	250	✓	430	250	✗	1300 W	250	✗	1300	240	✗	4000	1000	✗
B. J. Wind	Bernardus J. Wind	Bertha W Hannah	W. E. Hannah			15		220		✓	220		✗	340		✗	320		✗	800		✗
"	"	"	"			16		220	90	✓	220	90	✗	340	90	✗	320	340	✗	800	1220	✗
H. L. & Elsie L. Lamoureux	Olive Wilson L'Amoureux	B Wind				17		220		✓	220		✗	340 (Planning Dept)		✗	320	Imp 630	✗	800 ③		✗
"	"	"				18		220		✓	220		✗	340		✗	320		✗	800	1680	✗
John Gottstein + Herbert C Kelly	James N. Sexton		Acres & Frank S Meeks	T. J. & Annie Taylor T. J. Fannie Taylor		19		250		✓	250		✗	350		✗	350		✗	1000	360	✗
	"			"		20		270	30	✓	270	30	✗	450	30	✗	450	40	✗	1500		✗
			Maude E. Zimmerman		W 1/2 of S 680 ft of lots 1 & 2												180	450	✗	600	1060	✗

THE LAST NAME GIVEN IS THE ONE TO WHOM PROPERTY IS ASSESSED

THE LAST VALUE GIVEN IS THE ASSESSED VALUE FOR THE PRESENT YEAR

NAME OF OWNER At Noon on First Day in January, 1923	NAME OF OWNER At Noon on First Day in January, 1924	NAME OF OWNER At Noon on First Day in January, 1925	NAME OF OWNER At Noon on First Day in January, 1926	NAME OF OWNER At Noon on First Day in January, 1927	DESCRIPTION OR BOUNDARY FOR ASSESSMENT	LOT	Block	Value of Real Estate 1923	Value of Improvements 1923	CHECK	Value of Real Estate 1924	Value of Improvements 1924	CHECK	Value of Real Estate 1925	Value of Improvements 1925	CHECK	Value of Real Estate 1926	Value of Improvements 1926	CHECK	Value of Real Estate 1927	Value of Improvements 1927	CHECK
Elizabeth Peoples	W. J. L. Peoples					1	J	360		✓	360		X	460		X	460		X	2000		X
"	"					2		220		✓	220		X	250		X	250		X	800		X
Sylvester Kiff		Fy. Grover	Fred Nichols Sr			3		180		✓	180		X	240		X	240		X	600		X
"		"	"			4		200		✓	200		X	240		X	240		X	600	700	X
Narcissus A. McClelland					N 40 ft of Lot 5 to	5		320	210	✓	320	210	X	320 N	210	X	320	210	X	1000	1040	X
D. P. Harmer				Daniel P. Harmer	S 40 ft of N 80 ft of " 5 to	5		220	120	✓	220	130	X	220 M	230	X	220	230	X	600	920	X
Francis Friend					S 40 ft of N 120 ft of " 5 to	5		220	150	✓	220	200	X	220 M	150	X	220	150	X	600	160	X
Andy Bentoon				Dean Thompson	All Exc N 120 ft of " 5 to	5		220	90	✓	220	90	X	220 S	90	X	220	90	X	600	620	X
street					street (Worno Place)	9		street	0		—	0		—	—		—	—		—	—	
George Billow		Elizabeth Billow	Elizabeth G. Thompson		N 40 ft of Lot 6 to	10		320	130	✓	320	140	X	320 N	140	X	320	140	X	1000	700	X
Wm Shamrock			Wm Shamrock	VALERIE VIER Valerie Vier	S 40 ft of N 80 ft " 10 to	10		220	50	✓	220	50	X	220 M	50	X	220	50	X	600	none	X
"			"	" "	S 40 ft of N 120 ft " 10 to	10		220	340	✓	220	350	X	220 M	350	X	220	360	X	600	780	X
"			"	" "	All Exc N 120 ft " 10 to	10		220		✓	220		X	220 S		✓	220		X	600		X
"			"	Wm Shamrock		14		250		✓	250		X	250		✓	250		X	700		X
"			"	"		15		250		✓	250		X	250		✓	250		X	700		X
"			"	"		16		270		✓	270		X	270		✓	270		X	800		X
"			"	"		17		360		✓	300		X	300		✓	300		X	1000		X
Jessie M. Watson			Hulda C. Noel		Meas on W line N 40 ft of S 130.02 ft of	18	Subdiv	70	60	✓	70	60	X	100		✓	100		X	—		—
Mary J. Reily	Edwin E. Watson				Meas on W line S 90 ft of	18	*	220	90	✓	220	90	X	0		✓	0		X	—		—
W. H. Rozelle			W. H. Rozelle		Meas on W line All Exc S 130 ft of	18		30		✓	30		X	30		✓	30		X	0		X
Mary J. Reily	Edwin E. Watson	Mary E. Johnson	Arthur J. Lindsay		Meas on W line Lot 18 S 90 ft of	18		180		✓	180		X	1000 S	130	X	1000	590	X	4000	1600	X
Jessie M. Watson			Hulda C. Noel		Meas on W line Lot 19 N 40 ft of S 130 ft of	18	*	60		✓	60		X	80	60	X	80	60	X	500	360	X
W. H. Rozelle					N 50 ft	19		40		✓	40		X	100		X	0		—	0		—
"			W. H. Rozelle		Meas on W line N 50 ft of Lots 20 to	22		210	130	✓	210	130	X	300	130	X	400	130	X	1000	560	X
Lillian H. Bliss					All Exc N 50 ft of Lots 20 to	22		510		✓	510		X	1500		X	1500		X	5400		X
"						23		220		✓	220		X	500		X	500		X	2000		X
"					E 70 ft	24		180		✓	180		X	400		X	400		X	1600		X
Gust Larson	Eva I Essery				W 5 ft	24		40		✓	40		X	100		X	100		X	400		X
"	"					25		220		✓	220		X	500		X	500		X	2000		X
S. D. Simpson	"				E 10 ft	26		100		✓	100		X	200		X	200		X	800		X
"	"				W 15 ft	26		120		✓	120		X	300		X	300		X	1200		X
Daniel H. Perkins	Fred B. Foster					27		220		✓	220		X	500		X	500		X	2000		X
"	"					28		220		✓	220		X	500		X	500		X	2000	②	X
Albert E. Allsworth		Albert E. McFarland				29		220		✓	220	380	X	500	530	X	500	1160	X	2000	3420	X
"		"				30		220		✓	220		X	500		X	500		X	2000		X
J. & M. Weber		Ignaz Weber	E. D. Slade			31		220		✓	220		X	500		X	500		X	2000		X
"		"	" "			32		220		✓	220		X	500		X	500		X	2000		X
Chas. J. Tyte	J. Robertson	Jessie Robertson	Mrs J. Robertson			33		220		✓	220		X	500		X	500	330	X	2000	820	X
"	"	"	"			34		220		✓	220		X	500	730	X	500		X	2000	②	X
Jasper LeRoy Berg		Jasper L Berg	Jasper LeRoy Berg	Jasper L. Berg		35		220	250	✓	220	560	X	600		X	600	470	X	2000	1500	X
"		"	"	"		36		270		✓	270		S	700		S	700		S	2500	②	S
						37		400	380	✓	400	380	S	1000	1100	S	1000	1100	S	3500	2740	S

THE LAST NAME GIVEN IS THE ONE TO WHOM PROPERTY IS ASSESSED

THE LAST VALUE GIVEN IS THE ASSESSED VALUE FOR THE PRESENT YEAR.

NAME OF OWNER At Noon on First Day in January, 1923	NAME OF OWNER At Noon on First Day in January, 1924	NAME OF OWNER At Noon on First Day in January, 1925	NAME OF OWNER At Noon on First Day in January, 1926	NAME OF OWNER At Noon on First Day in January, 1927	DESCRIPTION OR BOUNDARY FOR ASSESSMENT	LOT	Block	Value of Real Estate 1923	Value of Improvements 1923	CHECK	Value of Real Estate 1924	Value of Improvements 1924	CHECK	Value of Real Estate 1925	Value of Improvements 1925	CHECK	Value of Real Estate 1926	Value of Improvements 1926	CHECK	Value of Real Estate 1927	Value of Improvements 1927	CHECK
C B Kahlert	Marie Peterson		A M Anderson	M Peterson	E 40 ft of Lots 1 &	2	K	140	230	✓	140	230	✓	140	230	✓	140	230	✓	500 E	1000	✓
Albin M Anderson				Albin M Anderson	W 100 ft " 1 &	2		490	240	✓	490	240	✓	490	230	✓	490	230	✓	1500 W	1120	✓
E A James	McCormick Bro Lbr Co		Mattie Patterson	M Peterson		3		180		✓	180		✓	180		✓	180		✓	600		✓
"	"		" "	"		4		180	40	✓	180	30	✓	180	120	✓	180	120	✓	600	200	✓
F E Harris	D L Kaye					5		180	380	✓	180	400	✓	180		✓	180		✓	600		✓
"	"					6		180		✓	180		✓	180	400	✓	180	400	✓	600	1040	✓
TAX DEED J K Dunnell	Arthur T Welcome	H J Cole				7		TAX DEED 180			180	300	✓	180	600	✓	180		✓	600		✓
TAX DEED " 1924	"	"				8		TAX DEED 180			180		✓	180		✓	180	600	✓	600	1180	✓
Rebecca Meyer Sachs			Rebecca Sachs	M & Rebecca Sachs		9		180		✓	180		✓	180		✓	180		✓	600		✓
"			"	"		10		180	310	✓	180	320	✓	180	320	✓	180	320	✓	600	960	✓
Dora & Abe Shelley	Dora Shelley					11		180		✓	180		✓	180		✓	180		✓	600		✓
Chas Harbstreet	Phillippina M Bosch	Wm H Cody	Wm Harry Cody	Wm H Cody		12		180	240	✓	180	240	✓	180	240	✓	180	240	✓	600	920	✓
"	"	"	"	"		13		180		✓	180		✓	180		✓	180		✓	600		✓
Dorothy Farr	Dorothy Farr	Harry W Farr	Grace G L Kimball	Wm H Beck		14		180		✓	180	450	✓	180	450	✓	180	450	✓	600	920	✓
"	Lloyd Holt S 1/2	" N 1/2	" "	"		15		180		✓	180		✓	180		✓	180		✓	600		✓
"	"	Veterans Welfare Board			N. ½ S. 90	16		180		✓	90		✓	90	450	✓	90	450	✓	300	1080	✓
H Heuse		Edward L Buckley			S 1/2 of 16 & all	17		180		✓	180	450	✓	0		Ex	0		-	0		0
"		"				18		180		✓	180		✓	180		✓	180		✓	600		✓
Ralph E Jenney		Mary L Bernard				19		180		✓	180		✓	180	450	✓	180	480	✓	600	1140	✓
"		Victor S Nelson			W 100 ft of Lots 1 & W 100 ft of N 1/2 of 21	20		180		✓	180		- NW	200 NW	570	✓	200	460	✓	800	1160	✓
"		San Diego Building Co			S 1/2 of Lots 1 & E 40 ft of W 100 ft of Lots 20 & 21	21		180		✓	130	600	✓	200 NW	600	✓	200	600	✓	600	1040	✓
"	John E Protzeller		J E Protzeller	John Protzeller	W 60 ft of S 1/2 of Lots 1 & N 60 ft of Lots 20 & 21	22		270		✓	400	300	✓ SW	430	900	✓	430		✓	1200	1280	✓
					E 40 ft of Lot 20 &	23		360		✓	730	570	✓ E	270 E	570	✓	270	570	✓	800	1120	✓
					W 55' Lots 1 & 2																	
		C W Henry	Bernard A Cree		W 55 ft of Lots 1 &	2	L							300 W	300	✓	300 W	300	✓	800	1060	✓
Frances Nauman		"	C W Henry	Pearl Buckel	E 45 ft of W 108 ft " 1 &	2	L	360		✓	360		✓	200 W	150	✓	200 W	150	✓	600	1060	✓
"		"	"	Jos J & F D Mason	E 40 ft " 1 &	2		270		✓	270		✓	200 E	150	✓	200 E	150	✓	600	1060	✓
E A Strange						3		180		✓	180		✓	180		✓	180		✓	600		✓
Mary Butler Est						4		180		✓	180		✓	180		✓	180		✓	600		✓
Alina Anderson		Maude Davis	H Marcovic			5		180		✓	180		✓	180		✓	180		✓	600		✓
"		"	"			6		180		✓	180		✓	180		✓	180		✓	600		✓
Saul Fleiss						7		180		✓	180		✓	180		✓	180		✓	600		✓
A Goldberg						8		180	180	✓	180	190	✓	180	190	✓	180	190	✓	600	820	✓
Laura D Rayborn	Maud Davis			Effie L Warrenburg & Caroline D Dunbar		9		180		✓	180		✓	180		✓	180		✓	600		✓
"	"		John Pflaum			10		180	200	✓	180	200	✓	180	200	✓	180	200	✓	600	760	✓
G N Lane				Della A Lane		11		270		✓	270		✓	270		✓	270		✓	800		✓
Frank E Roberts						12		360		✓	360		✓	360		✓	360		✓	1200		✓
Albert S Stimson					E 70 ft Lots 14 &	13		360		✓	360		✓	360		✓	380	560	✓	1100	1140	✓
L C Young	R S Potter	Walter Sharp	Wm H Hook	Harry H & B L Johnson	W 70 ft Lots 13 &	14		270		✓	270		✓	270		✓	250	380	✓	900	1180	✓
"	"	L M Erion		Luella M Erion		15		180		✓	180		✓	180		✓	180		✓	600		✓
"	"	Raymond S Potter	Wm H Hook			16		180		✓	180		✓	180		✓	180		✓	600		✓
		"				17		180		✓	180		✓	180		✓	180		✓	600		✓
					S 10 ft	18		70	180	✓	70	180	✓	70	180	✓	70	180	✓	240	820	✓
					N 15 ft	18		110		✓	110		✓	110		✓	110		✓	360		✓
						19		180	260	✓	180	260	✓	180	260	✓	180	260	✓	600	760	✓
					W 40 ft of N 1/2 of Lot 20 & W 40 ft of Lots 20 & 21	20		180		✓	180		✓	200		✓	200		✓	800		✓
					E 100 ft Lot 20 & S 17 ft of E 100 ft Lot 21	21		220		✓	220		✓	250	450	✓	250	450	✓	850	1200	✓
					N 8 ft of E 100 ft Lot 21 & E 100 ft S 14 ft of W 40 ft	22		450		✓	450		✓	400	480	✓	400	480	✓	1400	1280	✓
						20								20			Carried 20			-		-

THE LAST NAME GIVEN IS THE ONE TO WHOM PROPERTY IS ASSESSED

NAME OF OWNER At Noon on First Day in January, 1923	NAME OF OWNER At Noon on First Day in January, 1924	NAME OF OWNER At Noon on First Day in January, 1925	NAME OF OWNER At Noon on First Day in January, 1926	NAME OF OWNER At Noon on First Day in January, 1927
John S Reid		Albert A Kiehl	Mabel M. Baird W+H	Mabel Boston Steele W+H
"		John D. Reid	"	"
John W Bradley				
"				
Emil F Spriegel	TAX DEED	A.H. Blaisdell	A. Blaisdell	Mabel Blaisdell
"	TAX DEED	Louis Reichel Rejected	Mrs A Lindeke Mail Agent	Archie L. Normann Agent for C. R. Hoch Co. Norman
"	TAX DEED	"	"	"
"	TAX DEED	Chas M. Williams	Georganna Connell	Lillian M. Lovell
"	TAX DEED	"	"	Marie Fischer
James Wm Russell		"		
"		"	Wilson J. Clark	Wilson J Clark
Rosa N Current				Marian Littlefield
"				Rosa N. Current
Geo W. Bowler		Estate of Jensen C Adella Jensen	Geo. J. Norman	Geo. W. & Blanche May
"		"	"	"
"		Edward M. Hosier	Edward Darling	
Jason Eugene Eoilsizer	Jason E. Eoilsizer			
"	"			
Fred E Kerby		Sydney A. Buckett		
"		"		
J. J. Brannigan	Willard W. Edith M. Hudson	Willard W. Hudson		W W Hudson
"	"	"		"
Mary H. Bradford				
"			A. Joseph Johnson	
R.E. Vandruff				Wilmon Dee Corp
"				"
Emil F Johnson	E.F. Johnson	Emil F. Johnson	Estate of Jennie V. Tiernan Lawrence Tiernan	
"	"	"	"	
R.E. Vandruff				D Wilmon Dee Corp
"				"
"				"
"				"
"				"
"				"
Chas P. Mulhern		Carmen J Preciado		Carmen Preciado
Richard S Lockett			Donald A Clarke	D. A. Clarke
Mary Glorius				"
—				
Edwin N. Dunckel		Frank A. Westrick S. 15	Deceased	Madeline P. Burnett
"		Frank Amer N 10		"
"		"		
Jas F Doyle	Walter R. Ballard S 7	Walter Riley Ballard	Walter R Ballard	
"	Floyd C. Smith N 1/2	Alfred Mary Pelling N 1/2	M V Jones N 1/2	
"	"	"	"	
J. B. Fulton				M. E. Safford
"				
Emma Wilson	J.C. Herestad			
"	"		M E Safford	Mrs J. M. Ybarra

THE LAST VALUE GIVEN IS THE ASSESSED VALUE FOR THE PRESENT YEAR

DESCRIPTION OR BOUNDARY FOR ASSESSMENT	LOT	Block	Value of Real Estate 1923	Value of Improvements 1923	CHECK	Value of Real Estate 1924	Value of Improvements 1924	CHECK	Value of Real Estate 1925	Value of Improvements 1925	CHECK	Value of Real Estate 1926	Value of Improvements 1926	CHECK	Value of Real Estate 1927	Value of Improvements 1927	CHECK
W 1/2 ft of Lots 1 + E 42 ft of W 84 ft of Lots 1 +	2	M	360		V	360		X	400 W	300 S		230		V	700	1220	X
E 56 ft of 1 +	2		270	730	V	270	230	X	230 E	310 S		230	310 S		750	900	S
	3		180		V	180		X	180		V	180		V	600		V
	4		180	380	V	180	380	X	180	380	V	180	380	V	600	1060	V
	5		180		V	180			180		X	180		V	600		V
	6		180		V	180			180	480	X	180	480	X	600	1480	X
	7		180		V	180			180		X	180		V	600		V
	8		180		V	180			180		X	180	300	X	600	540	X
E 50 ft lots 9 to 12	9		180		V	180			180		X	300 NW		X	1000 E	1700	X
W 90 ft " 9 + 10	10		180		V	180					X	0		—	800 NW	1360	X
	11		270		V	270		X	270			0		—	0		—
W 90 ft lots 13 + 14 +	12		360		V	360		X	360	300	X	600	560	X	1400 SW	1440	S
W 40 ft lots 14 +	13		360		V	360		X	360		X	360		X	520 W	1160	S
E 100 ft " 13 +	14		270	300	V	270	310	X	270	310	X	270	900	X	1500 E	1100	X
	15		180		V	180		X	180		X	180		X	600		X
S 1/2	16		180		V	180		X	90		X	90		X	300		X
N 1/2 of 16 + all	17		180		V	180		X	270	350	X	270	350	X	900	1100	X
	18		180		V	180		X	180		X	180		X	600		X
S 1/2	19		90	300	V	90	340	X	90	350	X	90	350	X	300	1060	X
N 1/2	19		90		V	90		X	90		X	90		X	300		X
	20		180		V	180		X	180	530	X	180	530	X	600	1120	X
	21		180		V	180		X	180		X	180		X	600		X
	22		180	440	V	180	440	X	180	330	X	180	330	X	600	840	X
E 100 ft lots 24 +	23		270		V	270		X	270		X	430 E	270	X	1400	1600	X
W 40 ft lots 23 +	24		360	340	V	360	350	X	360	350	X	200 W	130	X	600	640	X
														—			—
														—			—
	1	N	270		V	270		X	270		X	270		X	1000		X
	2		180		V	180		X	180		X	180		X	700		X
	3		130		V	130		X	130		X	130		X	600		X
	4		130		V	130		X	130		X	130		X	600		X
	5		130		V	130		X	130		X	130		X	600		X
	6		180		V	180		X	180		X	180		X	600		X
	7		180		V	180		X	180		X	180		X	600		X
	8		180		V	180		X	180		X	180		X	600		X
	9		180		V	180		X	180		X	180		X	600		X
	10		180		V	180		X	180		X	180		X	600		X
	11		270		V	270		X	270		X	270		X	800		X
	12		360		V	360		X	360		X	360		X	1200		X
S 5 ft of E 85 ft Lot 15 + E 85 ft Lot 13 +	14		450	120	S	450	120	S	450 E	120	X	450 E	120	X	1400	580	X
N 55 ft " 13 +	14		200	140	S	200	140	X	200 W	140	X	200 W	140	X	700	540	X
S 5 ft of N 55 ft	15		20		V	20		X	20		X	20		X	40		X
—			0		—	0			0		—	0		—			—
N 20 ft	15		140		V	140		X	140	450	X	140	450	X	500	800	X
S 15 ft N 10 ft	16		180		V	180		X	70			70			240		
	17		180		V	180		X	180	390	X	180	390	S	600	800	S
	18		180		V	180	300	S	180	330	X	180	330	S	600	740	S
S 1/2 N 1/2	19		180		V	90		X	90		X	90		S	300		X
	20		180		V	180	300	X	180	330	X	180	330	X	600	920	X
E 100 ft lots 21 to 24	21		180		V	180		X	180		X	690		X	2200		X
	22		180		V	180		X	180		X	0		—	0		—
	23		270		V	270		X	270		X	0		—	0		—
W 40 ft lots 21 to 24	24		360		V	360		X	360		X	300	130	X	800	1040	X

THE LAST NAME GIVEN IS THE ONE TO WHOM PROPERTY IS ASSESSED

NAME OF OWNER — At Noon on First Day in January, 1923	NAME OF OWNER At Noon on First Day in January, 1924	NAME OF OWNER At Noon on First Day in January, 1925	NAME OF OWNER At Noon on First Day in January, 1926	NAME OF OWNER At Noon on First Day in January, 1927
D. H. Shreve				Wilmon Inv Corp.
"				"
"				"
"				"
"				"
"				"
John L. Spencer	Edwin N. Dunckel	Emma W Anderson		
"	"	"		
Louise Gay Pajon	"	"		
Edwin N. Dunckel		"		
"		"		
Anna Hatch				Emma B. McKinn
"				"
Emma B. McKinn				
"				
"				
Ernest J. + Frances L. Gookins			Veterans Welfare Board	
"			"	
Lizzie A Curry				
"				
—				
Caroline T.W. Bassett				
—				
Myra E. Withee		Elmer & Sophie F Beers	Elmer Beers	Julia Hazen
Sydney B. Broion	Alfred W. Roxburgh	O.A. Stewart	B.E. & Marie Burton & Dot Long	D.C. De Long
"	"	"	" "	"
Loleta L. Rowan				
"				
R. L. Rogers				
—				
Bertha Rice	Jesse E Tirman	Helene Gobley		
C.S. + Annie Cox		John R. Carmichael		
Mella M. Tilden		Eugenia L. Folson		
Marion C Reton		C.L. Hurlbut		Chauncey L. Hurlbut
C.S. + Annie Cox		John R. Carmichael		
street				
Edwin N. Dunckel			Harry L Nambles	
Grace J. Ashton				Grace Jones Ashton
—				
J.A. Bate	Seymour Geo. Cook		M. M. Herriman	Elizabeth A. Lozier Lodge
Minnie H. Holmes	Minnie H. Barnes			
Edwin N. Dunckel			Harry L Hambles	
"			"	
street				
street				
Fred D. Buskirk	C. M. Rockwell	Chas M. Rockwell	Eugene Dunn	
Waldo G. Wilbern				
"				
				Morris W. Herriman

THE LAST VALUE GIVEN IS THE ASSESSED VALUE FOR THE PRESENT YEAR

DESCRIPTION OR BOUNDARY FOR ASSESSMENT	LOT	Block	Value of Real Estate 1923	Value of Improvements 1923	CHECK	Value of Real Estate 1924	Value of Improvements 1924	CHECK	Value of Real Estate 1925	Value of Improvements 1925	CHECK	Value of Real Estate 1926	Value of Improvements 1926	CHECK	Value of Real Estate 1927	Value of Improvements 1927	CHECK
	1	R	180		√	180		X	180			180		√	500		X
	2		180		√	180		X	180			180		√	500		X
	3		180		√	180		X	180			180		√	500		X
	4		180		√	180		X	180			180		√	500		X
	5		270		√	270		X	270			270		√	600		X
	6		360		√	360		X	360			360		√	800		X
	7		360		√	360		X	360		X	360		√	800		X
	8		270		√	270		X	270		X	270		√	600		X
	9		180		√	180		X	180	380	X	180	380	√	500		X
	10		180		√	180	410	X	180		X	180		√	500	⊙	X
	11		180		√	180		X	180	410	X	180	410	X	500	1840	X
	12		180		√	180		X	180			180		√	500		X
	13		180		√	180		X	180			180		√	500	1460	X
	14		220		√	220		X	220			220		√	600		X
	15		220		√	220		X	220			220		√	600		X
	16		220		√	220		X	220			220		√	600		X
	17		220		√	220		X	220		X	0		X	0		0
	18		220	170	√	220	170	X	220	170	X	0	0	X	0		0
	19		220		√	220		X	220			220		√	600		X
	20		220		√	220		X	220			220		√	600		X
	(21)		0	-		0	-		0		—	0		—	0		0
all Lot 21 + W 20 ft	22		410	90	√	410	90	X	410	90	X	410	90	X	1080	640	X
	(22)		0	-		0	-		0		—	0		—	0		0
E 5 ft Lot 22 + all	23		250	80	√	250	80	X	250	80	X	250	80	X	720	400	X
	24		180		√	180		X	180			180		√	500		X
	25		180		√	180		X	180			180	530	√	500	1180	X
	26		220		√	220		X	220			220		√	600		X
	27		270		√	270		X	270			270		√	700		X
S 1/2	28		250		√	250		X	250 S	80	X	250 S	680	X	700	1760	X
	(29)		0	-		0	-		0		—	0		—	0		0
N 1/2 Lot 28 + S 10 ft	29		290	730	√	290	260	X	290	380	X	290	410	X	850	820	X
W 50 ft of S 68 ft	29		300		√	300		X	300	380	X	300	380	X	800	980	X
S 60 ft of N 84 1/2 ft	29		300		√	300		X	300	350	X	300	350 (see V.L.-58)	X	800	1680	X
N 24 1/2 ft Lot 29	30		120		√	120		X	120		X	120	810	X	350	Dam'd VL-58	X
All Exc N 24 1/2 ft	30		100		√	100		X	100		X	100		X	100		X
N 50 of N 75 ft of S 100 ft (Uvada Place)	31		street 0		-	0		-	0		—	0		—	0		0
N 50 ft of S 75 ft	31	✓	350		√	350		X	350		X	350		X	700		X
E 75 ft of S 100 ft	31	✓	450	230	√	450	230	X	500	260	X	500	260	X	800	1360	X
	31		0	0 -		0	-		0		—	0		—	0		0
E 86 ft of E 115 ft + N 10 ft of N 150 ft	31	✓	550	610	√	550	640	X	800	640	X	600	640	X	1000 E	1440	X
E 50 ft of N 150 ft	32	✓	600		√	600	30	X	500		X	500		X	1000	—	X
E 50 ft (Uvada Plc closed)	32	✓	400		√	400		X	400		X	400		X			
& E 50 ft of S 75 ft	32	✓	200	380	√	200	380	X	200	380	X	200	380	X	1000	1100	X
N 50 ft of S 50 ft	32	✓	street	00		0	-		0		—	0		—	0		0
E 50 ft of N 25 of S 50 ft (Now Uvada Place)	32	✓	street	00		0	-		0		—	0		—	0		0
N 50 ft of N 150 ft Lot 32 + E 50 ft of N 150	33	✓	800	270	√	800	270	X	800	270	X	800	270	X	1200	1440	X
N 50 ft of S 100 ft N 150 ft of N 100 ft	33	✓	300		√	300		X	500		X	500		X	1000		X
S 50 ft	33	✓	250		√	250		X	500		X	500		X	1000		X
W 39 ft of N 150 ft	31														500 recent		X

THE LAST NAME GIVEN IS THE ONE TO WHOM PROPERTY IS ASSESSED

THE LAST VALUE GIVEN IS THE ASSESSED VALUE FOR THE PRESENT YEAR

NAME OF OWNER At Noon on First Day in January, 1923	NAME OF OWNER At Noon on First Day in January, 1924	NAME OF OWNER At Noon on First Day in January, 1925	NAME OF OWNER At Noon on First Day in January, 1926	NAME OF OWNER At Noon on First Day in January, 1927	DESCRIPTION OR BOUNDARY FOR ASSESSMENT	LOT	Block	Value of Real Estate 1923	Value of Improvements 1923	CHECK	Value of Real Estate 1924	Value of Improvements 1924	CHECK	Value of Real Estate 1925	Value of Improvements 1925	CHECK	Value of Real Estate 1926	Value of Improvements 1926	CHECK	Value of Real Estate 1927	Value of Improvements 1927	CHECK
Wm O. King						1	8	360			360			360			360			800		
"						2		270	250		220	250		220	250		220	250		600	660	
Chas A Danis			C. V. Mrs James	F. Louis L. Chegwidden et al; F. Hugo C. Chegwidden et al; F. Rev Chegwidden		3		180			180			180			180			500		
"						4		180			180			180			180			500	1520	
Ignaz Weber				Marie Weber		5		180			180			180			180			500		
"				"		6		180	30		180	30		180			180			500		
"				"		7		180			180			180	900		180	900		600	1920	
Just Nystrom						8		360	60		360	60		360	60		360	60		800	380	
Ignaz Weber				Marie Weber		9		360			360			360			360			700		
						10		270			270			270			270			800		
D. W. King	Geo. S. Drury	Julia E. Drury	Geo S Drury	Henry & Jean M Crossland	N 50 Ft. Lot 11	11		540	400		540	440		540	440		540	400		1000	980	
Emma W. Anderson			John S. Kerdn	Harry W & Ida Farr	N 1/2	12		270			270			270			270			1000		
Robert J. Madden	Chas G. & Elizabeth K. Sutton				S 1/2	12		270	240		270	240		270	240		270	240		1000	430	
Western Inv Co	Western Inv Co S 1/2	C L Hurlbut N 1/2	Jolevia A. Jamieson N 1/2		N 1/2	13		270			270			270	480		270	480		1000	1200	
Peter J. Schneider		Paul F Blackwell S 1/2		Paul F. Blackwell	S 1/2	13		540			270			270			270			1000		
Harrison Pearel	Harrison Pearel E 1/2		Lillian Fourtois	Harold H. Turton; Hayes H Fenton; O. Neil Smith; Chauncey L. Hurlbut	N 1/2	14		270			270			270			270			1000		
Western Inv Co	Western Inv Co S 1/2	Lillian Fourtois S 1/2			S 1/2	14		270			270			270			270			1000		
Thomas Morgan		H H Turton N 1/2	H H Turton	Bessie Lobisser; Wm P Mayer	S 1/2	15		540			270			270	230		270	230		1000	360	
"					N 1/2	15					270	(240)		270	270		270	290		1000	1040	
				Wm P Mayer		16		350			350			350			350			2000		
				"		17		200			200			200			200			600		
				Frederick Moeller	S 50 ft	11														1000		

THE LAST NAME GIVEN IS THE ONE TO WHOM PROPERTY IS ASSESSED

THE LAST VALUE GIVEN IS THE ASSESSED VALUE FOR THE PRESENT YEAR

NAME OF OWNER At Noon on First Day in January, 1923	NAME OF OWNER At Noon on First Day in January, 1924	NAME OF OWNER At Noon on First Day in January, 1925	NAME OF OWNER At Noon on First Day in January, 1926	NAME OF OWNER At Noon on First Day in January, 1927	DESCRIPTION OR BOUNDARY FOR ASSESSMENT	LOT	Block	Value of Real Estate 1923	Value of Improvements 1923	CHECK	Value of Real Estate 1924	Value of Improvements 1924	CHECK	Value of Real Estate 1925	Value of Improvements 1925	CHECK	Value of Real Estate 1926	Value of Improvements 1926	CHECK	Value of Real Estate 1927	Value of Improvements 1927	CHECK
V. L. Peterson	Victo L. Peterson					1	10	450	100	√	450	100	X	450	100	X	450	240	X	1400	480	X
C. L. Banks						2		220		√	220		X	220		X	220		X	700		X
N. J. "Goelner	J. A. Hyde	Watkins & Coburn	Veterans Welfare Board			3		220	700	√	220	200	X	220	200	X	220	360	X	700	720	X
	"	"	"			4		220		√	220		X	220		X	0		X	0		0
O. L. Chaffin	"	"	John G. Fiedler			5		220		√	220		X	220	450	X	0	0	X	0		0
"	"	"	" "			6		220		√	220		X	220		X	220		X	700		X
						7		220		√	220		X	220	450	X	220	630	X	700	1260	X
Helen M. Richards			Maria M. Fichet	Lewis C. & Stella C. Henry		8		220		√	220		X	220		X	220		X	700		X
			" "	" "		9		220		√	220		X	220		X	220	760	X	700	1520	X
C. M. "Macy	Chas. M. Reade	C. F. Heritage	C. F. & J. P. Heritage		M½ Lot 11 & All	10		220		√	330	450	X	330	450	X	330	540	X	1050	1120	X
"	C. M. Macy	"	"		S½	11		220		√	110		X	110		X	110		X	350		X
	"	"				12		220		√	220		X	220	480	X	220	500	X	700	1000	X
Ruth S. Ruff	Evelyn McFarland		Richard Roesner			13		220		√	220		X	220		X	220		X	700		X
"	"		" "			14		220		√	220		X	220		X	220	930	X	700	1860	X
Minnie North Warren	E. J. P. Davis				Back Below N½ of S 15 ft of Lot 16 & N½ Lot 17	18	below	640		√	500	440	X	below	—		—			700 (15) 700 (16)		
Boyce C. Jones					E½ Lot 15 &	18		430	150	√	430	150	X	430	150	X	430	280	X	1360	560	X
H. A. Jepsen		Chas. McLauchlan	Charles McLauchlan	Chas. L. McLauchlin		19		360		√	360		X	360		X	360		X	1200		X
"		"	"	" "		20		270		√	270		X	270	450	X	270	570	X	600		X
Birdie E. Clay East		Harry Lake	Chas. & May McLauchlan	" "		21		270		√	220		X	220		X	220		X	400	1140	X
		" "	"	" "		22		180		√	180		X	180		X	180		X	400		X
Ruth S. Ruff						23		180		√	180		X	180		X	180		X	400		X
"						24		160		√	160		X	160		X	160		X	400		X
						25		160		√	160		X	160		X	160		X	400		X
Geo. & Leander Laderoot				Wallace P. Morse		26		270		√	270		X	270		X	270		X	800		X
Geo. E. Johnson		Laura E. McCauley	C. H. McCauley			27		270	100	√	270	100	X	270	130	X	270	190	X	1200 (Imp)	380	X
Robt. S. Flint	C. E. Newman					28		60		√	60	40	X	60	40	X	60		X	200		X
Nellie Heim				Celia S. Lang	Meason & Line N33 66/100 ft	28		100	80	√	100	80	X	100	80	X	100	270	X	400	540	X
D. A. Hendricks			Mrs. Fannie Rozzelle		" S 50 ft of N83 66/100 ft	28		100	120	√	100	120	X	100	120	X	100	320	X	400	640	X
I. R. Dryden		Ralph W. Corson			" S 50 ft of N123 66/100 ft	28		140	320	√	140	320	X	140	320	X	140	370	X	500	740	X
Robert S. Flint	C. E. Newman					29		100		√	100		X	100		X	100		X	200		X
Eva Wiseman	Irwin McCain	Irwin McLean				30		360		√	360		X	800		X	800		X	4000 (08 400)		X
	"	"				31		320		√	320		X	500		X	500		X	2000		X
D. L. Forbes	Leo Shaw	"				32		270		√	270		X	350	500	X	350	1260	X	1500	2570	X
"	"	Jas. C. & Ethel Hyde	Fisher Beem			33		270		√	270		X	270		X	270		X	1000		X
"	"	" "	"			34		220		√	220		X	220		X	220		X	700		X
	Minnie North Warren	Chas. R. Young			N½ S½ of Lot 15 & N½ S 7.10 ft of	16	(M)				140	400	X	140	410	X	140	390	X	440	780	X
		Evelyn L. Dean		Norman, Coate	S 15 ft of E 35 ft of W 70 ft of 16 & E 35 ft of W 70 ft of 17 & 18		(M)							200	410	X	200	380	X	640	760	X
	—			Norman B. Hime & Coate																		
		E. J. P. Davis	Jno. C. & Stella Anderson	C. R. & Ethelyn Graves	S 15 ft of W 35 ft of 16 & W 35 ft of 17 & 18		(M)							300	480	X	300	490	X	950	990	X

THE LAST NAME GIVEN IS THE ONE TO WHOM PROPERTY IS ASSESSED

NAME OF OWNER At Noon on First Day in January, 1923	NAME OF OWNER At Noon on First Day in January, 1924	NAME OF OWNER At Noon on First Day in January, 1925	NAME OF OWNER At Noon on First Day in January, 1926	NAME OF OWNER At Noon on First Day in January, 1927
Harry K. Weitzel		E.A. Boillot		Edmond A & Mae L. Boillot
Alvin A. Trusheim		Alvin A. Trusheim wnd 1/2	Edward Trusheim und 1/2	D. A. Donoffrio
"		Edward E. Trusheim "	Alvin A Trusheim und 1/2	"
E. B. Reyner	E B Reyner			
"	"			
Corey J. Spencer				D.A. Donoffrio et. al.
"				"
James L. Pettijohn	Naomi G. Strom	Jessie E & Laura B. Fleming W 1/2	Jessie E. Fleming	Laura B & Jessie E. Fleming
"	"	Naomi G. Strom S 1/2	"	"
"	"	"		
Geo W. Wilson				
"				
"				
Corey J. Spencer				D.A. Donoffrio et. al.
Sophus Peterson	Brice M. Beardwell	Geo W. Sse	CHAS. D. & MABEL C. STEVENS,	Joseph F. Krotra
"	"	"		"
A.L. Cook				
P.J. Young				
Abbie M Crowell			Wm Vosen.	Henry H. Melvin
"	E J & L Davis			Emma C. Anderson.
"	Abbie M. Crowell	A. Butters		Angus Butters
Ruth L. Rupp		Sam Moder	Lena Kurtz	
"		"	"	
"		"	Charles R Young	
"		"	"	
Albert H Coutts				
"				
Livingston M Larkin				
"				
Wm F Brothers		O.F. Edwards	Harriet L. Farrell	Manuel Foster
"		"	"	"
"		Wm F Brothers	C.F. Fuller	
"		"	"	
Frances M. Allen	Wm F Brothers		Fred Wm Kappner	Edwin J. Johnson
"	"		"	"
Peter W. Dow	C.M. Barnes	Gervaise W. Morrison		
Ray G. Sline		Ray G. Sline		
"		"		
"		"		Guy V Colb
H.M. Violet Leslie		Margaret Wakefield	E B Slade	"
"		Mary Marsh		
W.H. Emery				
Fred Nichols Et				Josephine L Busse
Geo. A. Walker		Loftus Husband	L. L. Husband	
J W. Muschler		John W. Muschler		Edmond A & Mae L. Boillot
		Stephen Jennie E Barnson		

THE LAST VALUE GIVEN IS THE ASSESSED VALUE FOR THE PRESENT YEAR

DESCRIPTION OR BOUNDARY FOR ASSESSMENT	LOT	Block	Value of Real Estate 1923	Value of Improvements 1923	CHECK	Value of Real Estate 1924	Value of Improvements 1924	CHECK	Value of Real Estate 1925	Value of Improvements 1925	CHECK	Value of Real Estate 1926	Value of Improvements 1926	CHECK	Value of Real Estate 1927	Value of Improvements 1927	CHECK
50 ft →	1	11	540	60	✓	540	180	✓	640	63.0	✓	640	830	✓	3000	1660	✓
und 1/2	2		270	120	✓	270	60	✓ 1/2	320	1/2 30	✓	320		✓	1500		✓
all 1927	3		270	80	✓	270		✓ 1/2	320	1/2 30	✓	320	60	✓	1700	gone	✓
"	4		270		✓	270		✓	320		✓	320	gone	✓	1700		✓
N 1/2	5		135	150	✓	135	150	✓	160	450	✓	160	170	✓	600	620	✓
S 1/2	5		135		✓	135		✓	160		✓	160		✓	600		✓
	6		270		✓	270		✓	320		✓	320		✓	1700		✓
	7		270		✓	270		✓	320	530	✓	320	610	✓	1700	1220	✓
N 1/2 S 1/2	8		270		✓	270		✓	160	410	✓	160		✓	600		✓
	9		270		✓	270	380	✓	320		✓	320	530	✓	1700	1040	✓
	10		270		✓	270		✓	320		✓	320		✓	1700		✓
	11		270	50	✓	270	650	✓	320	650	✓	320	900	✓	1700	1800	✓
	12		270		✓	270		✓	320		✓	320		✓	1700		✓
	13		270		✓	270		✓	320		✓	320		✓	1700		✓
	14		270		✓	270		✓	320		✓	320		✓	1700		✓
	15		270	30	✓	270	30	✓	320	40	✓	320	30	✓	1700	60	✓
N 1/2 Lots 16 to	18		600	400	✓	600	410	✓	880	420	✓	880	1020	✓	4650 (1700)	2040 (677)	✓
E 1/2 " 16 to	18		400	400	✓	400	410	✓	580	420	✓	580	500	✓	1740 (1700)	1800 (677)	✓
W 40 ft " 19 to	21		280	60	✓	280	60	✓	280	60	✓	280	100	✓	750 (677)	200	✓
W 50 ft of E 100' " 19 to	21		320		✓	320	360	✓	320	360	✓	320	340	✓	860 (677)	680	✓
E 50 ft of Lot 19 to	21		400		✓	400	530	✓	400	530	✓	400	580	✓	1090 (677)	1160	✓
	22		270		✓	270		✓	270		✓	270		✓	700		✓
	23		270		✓	270		✓	270		✓	270	660	✓	700	1320	✓
	24		270		✓	270		✓	270		✓	270		✓	700		✓
	25		270		✓	270		✓	270		✓	270	510	✓	700	1020	✓
	26		270		✓	270		✓	270		✓	270		✓	700		✓
	27		270		✓	270		✓	270		✓	270		✓	700		✓
	28		270		✓	270		✓	270		✓	270		✓	700		✓
	29		270	160	✓	270	170	✓	270	170	✓	270	300	✓	700	600	✓
	30		270		✓	270		✓	270		✓	270		✓	700		✓
	31		270		✓	270		✓	270		✓	270	770	✓	700	1540	✓
	32		270		✓	270		✓	270		✓	270		✓	700		✓
	33		270	140	✓	270	250	✓	270	250	✓	270	380	✓	700	760	✓
	34		270		✓	270		✓	270		✓	270		✓	700		✓
	35		270		✓	270		✓	270		✓	270	1160	✓	700	2320	✓
	36 50		540		✓	540		✓	540	450	✓	540	590	✓	1400	1180	✓
	37		270		✓	270		✓	270		✓	270		✓	700	920	✓
S 15 ft	38		270		✓	270		✓	270	400	✓	270	460	✓	600		✓
N 10 ft 38 all 39	N 10 ft lot 38 + all	39	270	50	✓	270	50	✓	350	50	✓	350	100	✓	1900	gone 2200	✓
all 19 to 6	und 3/4 of E 115 ft of	41	320		✓	320	50	✓	780		✓	1040		✓	5000	200	✓
	W 25 ft of	40	360		✓	360		✓	250		✓	250	220	✓	1200	440	✓
	E 40 ft of Lots 42 to	45	500	80	✓	500	80	✓	1000 F	80	✓	1000	170	✓	3000	340	✓
	W 50 ft of " 42 to	45	670	50	✓	670	530	✓	1800 W	530	✓	1800	1760	✓	10000	2500	✓
	E 50 ft of W 90 ft of 42 to	45	400		✓	400	20	✓	1200 W	230	✓	1200	30	✓	4000		✓
	All	46	270	130	✓	270	140	✓	320	140	✓	320	270	✓	1500	2nd 540	✓
und 1/4 of E 115 ft of 40 + 41									260		✓						

THE LAST NAME GIVEN IS THE ONE TO WHOM PROPERTY IS ASSESSED

THE LAST VALUE GIVEN IS THE ASSESSED VALUE FOR THE PRESENT YEAR

NAME OF OWNER At Noon on First Day in January, 1923	NAME OF OWNER At Noon on First Day in January, 1924	NAME OF OWNER At Noon on First Day in January, 1925	NAME OF OWNER At Noon on First Day in January, 1926	NAME OF OWNER At Noon on First Day in January, 1927	DESCRIPTION OR BOUNDARY FOR ASSESSMENT	LOT	Block	Value of Real Estate 1923	Value of Improvements 1923	CHECK	Value of Real Estate 1924	Value of Improvements 1924	CHECK	Value of Real Estate 1925	Value of Improvements 1925	CHECK	Value of Real Estate 1926	Value of Improvements 1926	CHECK	Value of Real Estate 1927	Value of Improvements 1927	CHECK
Theodore M Coryell	Ignaz Weber	Mattie S Smith	C.F. & J. Heritage Edith Almadridge	Chas D & Mabel C Stevens; Thurman E Woolbridge	N 50 ft Lots 1 to	4	12	670			670			800			800			3000		
Geo M Hawley Inv Co.					All Ex N 50 ft " 1 to	4		900			900			1040			1040			5000		
Asa R. Jones			Frances F. Jones	Asa. R. Jones		5		270	180		270	180		270	180		270	180		700	540	
Catherine Mildrum		Getz & Grant				6		270			270			270			270			700		
"		"				7		270			270			270			270			700		
"		"				8		270			270			270			270			700		
"		"				9		270			270			270			270			700		
Henry L & Jane C Brown		Sarah V Breck & Jane Contreras	Sarah V Breck	Sarah V Breck		10		270			270			270			270			700		
"		"	"	"		11		270	30		270	30		270	30		270	30		700	80	
R J Kelland	S W Baird		E. D. Boudrie			12		270			270			270			270			700		
"	"		"			13		270	250		270	250		270	250		270	250		700	560	
Mary Butler Est	J C Harrington	Victor Peterson	E. Burke			14		270			270			270			270			700		
"	"	"	"			15		270			270			270	330		270	480		700	1280	
O. V. Woodward				C. Henry & X. Arthur L. Anderson		16		270			270			270			270			700		
"				"		17		270			270			270			270			700		
Dorothy Feustel			Dorothy F. Ruggieri	Dorothy Ruggieri		18		270			270			270			270			700		
"			"	"		19		270	250		270	250		270	250		270	250		700	580	
Wm H Carson				Wm & Wm L CARSON		20		270			270			270			270			700		
"				" "		21		270			270			270			270			700		
John N. Haskell	John A. Tate			John Sidney Tate	650 ft lots 22 to	24		320	540		320	600		320	600		320	600		860 1010	1600	
Wm Fredericks					643 ft of W 90 ft " 22 to	24		280	420		280	420		280	420		280	420		1750 1610	1530	
Marie Eichel	Geo. P. Ohlund				W 47 ft lots 22 to	24		400	540		400	470		400	480		400	480		1090 1400	1300	
Louise C. Kerr		W C. Kerr	Louise C. Kerr		E 50 ft of " 25 to	28		540	180		540	180		640	180		640	180		2450 1400	485 770	
Chas F & Mildred V Lundstrom	C. F. Lundstrom			Chas. F. Lundstrom	W 45 ft " 25 to	28		350	180		350	180		410	180		410	180		1570 1260	480	
Frank Abbott					E 45 ft of W 90 ft " 25 to	28		370	180		370	180		410	180		410	190		1570 1400	530	
Williamine McCormick	Myrtle A Wilson			Josephine Swenson		29		270			270			320			320			1200		
"	"			"		30		270	100		270	110		320	110		320	110		1200	280	
Charles R. Young						31		270			270	380		320			320			1200		
R. E. Smith Agt	Arthur Von Warren	Wm Blondell	Martha J Leonard & Lillie A Early	Wm. F. McColl	S 1/2	32		135			135			160	400		160	400		600	1060	
"	"	"	" "	"	N 1/2	32		135			135	30		160			160			600		
Thos. L. Works	O. E. Knudson	Elizabeth Morgan				33		270			270			320	500		320	500		1200	1320	
"	"	"				34		270			270			320	30		320	510		1200		
R. W. Runyan		Ralph W Runyan	Thomas & Anna Howard			35		270			270			320			320			1200	1360	
"		"	" "	Thomas Howard		36		270			270			320			320			1200		
Clyde D & May McMahan	Clyde D McMahan		Peter Reinert	U S & Lydia E Peck	S 1/2	37		105	380		105	380		160	390		160	390		600	1030	
L. V. Clark			Willie C Klutt			37		0	0		0	-		0	-		0	-		-	-	
"			Thelma C Young		N 1/2 Lot 3 prall	38		410	450		410	450		480	450		480	450		1800	1200	
Harry J. Dain	H. J. Dain	Harry J. Dain		Harry J & Minnie S Dain		39		270			270			320			320			1200		
"	"	"		"		40		270			270			320			320			1200		
Harry S. Taylor			H. S. Taylor			41		270			270			320			320			1500		
"			"			42		270	380		270	380		320	380		320	380		1500	1000	
Antonia Kuhnert			Antoine Kuhnert	C. R. Kuhnert		43		270			270			320			320			1500		
D. F. Chapman		Ignaz Weber				44		270			270			320			320			1500		
Albin Carlson	Ignaz Weber	"			E 50 ft Lot 45 to	48		670	110		670	120		1800	700		1800	720		10000	1680	
					W 40 ft " 45 to	48		400			400			1000			1000			3000	300	
					W 50 ft of E 100 ft " 45 to	48		500	100		500	100		1200	none		1200			4000	400	

THE LAST NAME GIVEN IS THE ONE TO WHOM PROPERTY IS ASSESSED

NAME OF OWNER At Noon on First Day in January, 1923	NAME OF OWNER At Noon on First Day in January, 1924	NAME OF OWNER At Noon on First Day in January, 1925	NAME OF OWNER At Noon on First Day in January, 1926	NAME OF OWNER At Noon on First Day in January, 1927
Whiting-Mead Commercial Co of S.D.		S.T. Gormley Co 1-29-26	Myda E. Taylor	J. Roy & Harriette R. Spence
Alfred J. Pelling	John J. Mulqueen	J. J. Mulqueen	John J. Mulqueen	John J. & Martha Mulqueen
Fox M. Hawley Hdw Co				
J. F. Whitmarsh		James J. Whitmarsh		J. Whitmarsh
"		"		"
A. E. Lind		Union Title Co	S.D. Water Union Dev. Corp	
"		"	"	
Wm. G. Batchelor		Jesse L. McNeel	Grace Stump Batchelor	
"		"	"	
Vilinda Crane	Vilinda Crane			
M. A. Graham			E. Henry Anderson	Ethel M. Palmer
"			"	"
"			"	A. F. Y. Singleton
"			"	"
"			"	John David Stephens
"			"	"
"			"	Otis W. Coyle & Co
"			"	"
"			M. A. Graham	Allen D. Olmsted
"			"	Richard O. Fleck
Sophie R. Neill		N. J. Markle		
"		Henry L. Eads		
"		Warner B. Small		
A. Paschman	Edwin A. Geneva M. Wright			
John T. Smith	Ida M. Long	Myrtle E. Carter	Maynard Heatherly	
"	"	"	Ellen O. Perkins	Maynard Heatherly
"	E. W. Garra			
"	"			
Mary A. Sherrett	Eleanor G. Clancey			
Ida L. Hill	"			
Walter L. Brown	Manley R. Layoring		Manley R. Layoring	Manley R. Layoring
"	"		"	"
Adelaide Rawson			Barnes N. McKinley	Barnes N. McKinley
"			"	"
P. H. Nyham	L. C. Newton	Frank Manwaring		J. M. Gillespie
"	"	"		"
Mary Stahli			Glenn M. Colburn	
Herbert Lamar			Vina Sleeper	
Wm. P. Stone	Chas V. Glazey		C. P. Welty	Anna L. Brown
"	"		"	"
Arthur F. Gerloff				A. F. Gerloff
Joseph S. Johnson	Wm. P. Taylor	W. P. Taylor	Wm. P. Taylor	W. P. Taylor
Arthur W. Bradbury	Clara M. Bradbury			
Chas. R. Parks	Julia Hazen	2-8696		
Chas. L. Burns		W. P. Taylor	Wm. P. Taylor	W. P. Taylor

THE LAST VALUE GIVEN IS THE ASSESSED VALUE FOR THE PRESENT YEAR

DESCRIPTION OR BOUNDARY FOR ASSESSMENT	LOT	Block	Value of Real Estate 1923	Value of Improvements 1923	CHECK	Value of Real Estate 1924	Value of Improvements 1924	CHECK	Value of Real Estate 1925	Value of Improvements 1925	CHECK	Value of Real Estate 1926	Value of Improvements 1926	CHECK	Value of Real Estate 1927	Value of Improvements 1927	CHECK
E 40 ft. Lots 1 to 4	4	13	250		V	250		X	300		V	300		X	1800		X
W 50 ft. " 1 to	4		460	300	V	460	300	X	560	300	V	560	300	X	2500	800	X
E 50 ft of W 100 ft " 1 to	4		360		V	360		X	430		V	430		X	2000		X
	5		220		V	220		X	220		V	220		X	700		X
	6		220	100	V	220	100	X	220	100	V	220	100	X	700	250	X
	7		220		V	220		X	220		V	220		X	700		X
	8		220		V	220		X	220	270	V	220	350	X	700	960	X
	9		220		S	220		X	220		V	220		X	700		X
	10		220	180	S	220	180	X	220	180	V	220	180	X	700	490	X
	11		220	80	V	220	240	X	220	240	S	220	240	X	700	620	X
	12		220		V	220		X	220		V	220		X	700		X
	13		220		V	220		X	220		V	220		X	700	1280	X
	14		220		V	220		X	220		V	220		X	700		X
	15		220		V	220		X	220		V	220		X	700	1700	X
	16		220		V	220		X	220		V	220		X	700		X
	17		220		V	220		X	220		V	220		X	700	1700	X
	18		220		V	220		X	220		V	220		X	700		X
	19		220		V	220		X	220		V	220		X	700	1700	X
	20		220		V	220		X	220		V	220		X	700		X
	21		220		V	220		X	220		V	220		X	700	1320	X
E 40 ft of W 90 ft of 22 to 24	22		220		V	220		X	210	390	V	210	390	X	700 (27)	1040	X
W 50 ft of 22 to 24	23		270		V	270		X	370	530	V	370	530	X	1170 (23)	1400	X
E 50 ft of 22 to 24	24		360	130	V	360	510	X	270	130	S	270	1300		860 (27)	360	X
E 90 ft	25		400	130	V	400	130	X	400	130	V	230 E	130	X	630 (27)	360	X
W 50 ft of 25 to	26		320		V	320		X	320		V	330 W	330	X	900 (27)	480	X
E 90 ft of Lots 26 &	27		270		V	270		X	270	390	V	430 E	390	X	1170 (27)	1040	X
	28		270		V	270	30	X	270	30	V	270	30	X	700		X
	29		270		V	270	300	X	270	300	V	270	300	X	700	880	X
	30		270		V	270		X	270		V	270		X	700		X
	31		270	250	V	270	260	X	270	330	V	270	330	X	700	960	X
	32		270		V	270		X	270		V	270		X	700		X
	33		270	230	V	270	230	X	270	230	V	270	230	X	700	620	X
	34		270		V	270		X	270		S	270		X	700		X
	35		270	700	V	270	200	X	270	200	S	270	200	X	700	560	X
	36		270		S	270		V	270		V	270		X	700		X
	37		270	270	S	270	270	V	270	270	V	270	270	X	700	320	X
	38		270		V	270		X	270		V	270		X	700		X
	39		270		V	270		X	270	390	V	270	390	X	700	1040	X
	40		270	150	V	270	160	X	270	160	V	270	160	X	700	420	X
	41		270	150	S	270	160	X	270	160	S	270	160	X	700	500	X
	42		270		V	270		X	270		V	270		X	700		X
	43		270		V	270		X	270		V	270	500	X	700	1340	X
	44		270	150	S	270	160	X	270	160	S	270	160	X	700	420	X
(1924) E 33 1/3 ft of Lots 45 to	48		500	200	V	500	200	X	550	230	V	550	310	X	1800	700	X
W 40 ft " 45 to	48		400	170	S	400	170	X	440	170	V	440	220	X	1800	480	X
(1924) W 330 ft of E 100 ft " 45 to	48		340	200	V	340	200	X	350	200	V	350	200	X	1500	500	X
(1924) W 33 1/3 ft of E 66 2/3 ft " 45 to	48		340	190	V	340	190	X	350	190	V	350	190	X	1500	320	X

THE LAST NAME GIVEN IS THE ONE TO WHOM PROPERTY IS ASSESSED

NAME OF OWNER At Noon on First Day in January, 1923	NAME OF OWNER At Noon on First Day in January, 1924	NAME OF OWNER At Noon on First Day in January, 1925	NAME OF OWNER At Noon on First Day in January, 1926	NAME OF OWNER At Noon on First Day in January, 1927
Roy. M. Yates		J. F. Valleau Valleau	John T. Valleau Wm. M. Wilson	To JOHN HORRAH John Horrah
"		"	"	"
"		"	"	D. E. Wilson
Lottie J. Woods		"	"	Geo. Wilson
"		"	"	"
"		"	"	"
Union Trust Co of S.D.	Archie C. Norman	"	Wm A Lowber	"
"	"	"	"	"
"	"	unthony Pohl	a. Pohl	Anthony Pohl
"	"	"	"	"
Nana Connor				Nora Connor
Vin Cowgill				
Bessie Belle B Folkesdorf	Ray D Wylie Ida A Graham	O.F. Edwards	Mrs. B. L. Duffy	
"	"	"	"	
G. Loustalet			Lester Crowder Osgood	Edith E. Wilson Edith E. Wilson
"			"	"
Sarah E. Pendergast		Mrs. D. D. Jamison	Frank E. & Ida the Frank Smythe	
"		"	"	
Fredk H. Jones		Elizabeth Heberling		
"		"		
Mary Carpenter				
Sou. Trust + Com Bank	Alice D Millard			
"	"			
"	"			
"	"			
Mrs. W. E. Ray	W. E. Ray	Mrs W E Ray	W. E. Ray	
"	"	"	"	
"	"	"	"	
"	"	"	"	
Ella B. James		Rebecca J. Coordrey	Geo. A. Conklin Geo. A. Conklin	
"		"	"	
"		Jos C Coordrey	Wm Wm A Schumate	Coleman Mortg. Co.
J. A. Boyd	Ernest C. Adams	"	"	
"	"			
Alfred Ludwig				
"				
Albert G. Moorholder	Albert G + Lucy N Moorholder	Harry J. Kappner		
"	"	"		
H. W. Merkeley	J. D. Pritchard	John W. Crouch	John C. W. Crouch	
"	"	"		
Mrs. R. M. Hardman				Clarence C. Chandonia
"				"
Emma W Anderson				Rose M. & Gertrude Porter
"				"
Nellie M. Lee		Nellie Lee Kritzer		
Thea Martin				
Clarence Hosford	Clarence E. Hosford		Frank L. Fender	
R. E. Smith Agt	R. E. Smith Agt.	R. E. Smith. J. G. Wilson		

THE LAST VALUE GIVEN IS THE ASSESSED VALUE FOR THE PRESENT YEAR

DESCRIPTION OR BOUNDARY FOR ASSESSMENT	LOT	Block	Value of Real Estate 1923	Value of Improvements 1923	CHECK	Value of Real Estate 1924	Value of Improvements 1924	CHECK	Value of Real Estate 1925	Value of Improvements 1925	CHECK	Value of Real Estate 1926	Value of Improvements 1926	CHECK	Value of Real Estate 1927	Value of Improvements 1927	CHECK
W100 ft lots 1+2+W100 ft of S ½ of	1	14	360		S	360		✓	500		✓	500		✓	W 340.0		✓
	2		270	150	S	270	150	✓	350		✓	350		✓			—
E40 ft lots 1+2+E40 ft of N 110 ft	3		90		S	90		✓	90	160	✓	90	160	✓	1200	E 400	✓
S 15 ft	3		130		✓	130		✓	130		✓	130		✓	600	120	✓
	4		220		✓	220		✓	220		✓	220		✓	820		✓
	5		220	80	✓	220	80	✓	220	220	✓	220	230	✓	600	480	✓
	6		220		✓	220		✓	220		✓	220		✓	600		✓
	7		220		✓	220		✓	220	400	✓	220	400	✓	600	1060	✓
	8		220		✓	220		✓	220		✓	220		✓	600		✓
	9		220		✓	220		✓	220	570	✓	220	570	✓	600	1520	✓
	10		220		✓	220		✓	220		✓	220		✓	600		✓
	11		220		✓	220		✓	220		✓	220		✓	600		✓
	12		220		✓	220		✓	220		✓	220		✓	600		✓
	13		220		✓	220		✓	220	80	✓	220	560	✓	600	1480	✓
	14		220		✓	220		✓	220		✓	220		✓	600		✓
	15		220		✓	220		✓	220		✓	220		✓	600	720	✓
	16		220		✓	220		✓	220		✓	220		✓	600		✓
	17		220		✓	220		✓	220	570	✓	220	570	✓	600	1520	✓
	18		220		✓	220		✓	220		✓	220		✓	600		✓
	19		220		✓	220		✓	220	450	✓	220	450	✓	600	880	✓
	20		220	90	✓	220	80	✓	220	80	✓	220	80	✓	600	210	✓
	21		220		✓	220		✓	220		✓	220		✓	600		✓
	22		220		✓	220		✓	220		✓	220		✓	600		✓
	23		270		✓	270		✓	270		✓	270		✓	800		✓
	24		360	70	✓	360	70	✓	360	70	✓	360	70	✓	1200	180	✓
	25		360		✓	360		✓	360		✓	360		✓	1200		✓
	26		270		✓	270		✓	270		✓	270		✓	800		✓
	27		220		✓	220		✓	220		✓	220		✓	700		✓
	28		220	520	✓	220	530	✓	220	530	✓	220	980	✓	700	2620	✓
	29		220		✓	220		✓	220		✓	220		✓	700		✓
S ½	30		220		✓	220		✓	110		✓	110	380	✓	350	1000	✓
N ½ of lot 30 + all	31		220		✓	220		✓	330		✓	330	450	✓	1050	800	✓
	32		220		✓	220		✓	220		✓	220		✓	700		✓
	33		220		✓	220	380	✓	220	390	✓	220	390	✓	700	1040	✓
	34		220		✓	220		✓	220		✓	220		✓	700		✓
	35		220		✓	220		✓	220		✓	220		✓	700	2460	✓
	36		220		✓	220		✓	220		✓	220		✓	700		✓
	37		220		✓	220		✓	220		✓	220	300	✓	700	800	✓
	38		220		✓	220		✓	220		✓	220		✓	700		✓
	39		220	20	✓	220	20	✓	220	80	✓	220	450	✓	700	1700	✓
	40		220		✓	220		✓	220		✓	220		✓	700		✓
	41		220		✓	220		✓	220		✓	220		✓	700	840	✓
	42		220		✓	220		✓	220		✓	220		✓	700		✓
	43		220		✓	220		✓	220		✓	220		✓	700		✓
E 100 ft	44		170		✓	170		✓	170		✓	170		✓	500		✓
E 50 ft of Lot 3 ft of Lot 46 + E 50 ft of Lot 45	48		460	30	✓	100	30	✓	130	30	✓	130	30	✓	500	80	✓
N 40 ft of Lot 46 to	48		330	50	✓	330	50	✓	440	50	✓	440	50	✓	1800	120	✓
N 50 ft of E 100 ft of Lot 45 to	48		330		✓	330		✓	440		✓	440		✓	2000		✓
E 50 ft of N 22 ft of Lot 46 & E 50 ft of Lot 47 +	48					360		✓	480	300	✓	480	300	✓	2000	300	✓

Index to Property in University Heights

City of San Diego, California.

THE LAST NAME GIVEN IS THE ONE TO WHOM PROPERTY IS ASSESSED

NAME OF OWNER At Noon on First Day in January, 1923	NAME OF OWNER At Noon on First Day in January, 1924	NAME OF OWNER At Noon on First Day in January, 1925	NAME OF OWNER At Noon on First Day in January, 1926	NAME OF OWNER At Noon on First Day in January, 1927
N. L. Coleman	A. Sabean			
"	"			
P. C. Yenawine		A. Sabean		
"		"		
N. D. Bruffy	Wm H. Young		N. H. Young	E. R. K. Hartwell
"	"			" "
Cephas Fleming		Catherine Fleming		
"		"		
Bessie I. Markes	E. P. Logan	31661		
"	"			
N. H. Doerturf				
"				
"				
A. D. Childers		Josephine Larson		Laura M. Welch
C. L. Pauter				Chas. L. Pauter
Bessie I. Markes	Edwin F Levere	34467	E. F. Levere	
"	"		"	
"	Bessie I Markes			
"	"			
Scott Memorial Baptist Church				
Adam Miegand				
"			Bertha E. Clark Byars	
"			A. G. Estey Snope	Alta G. Estey Swope
"			Harry K. Buckles	P. C. Sampson
"				
Archie Mackellas				
"				
Edmund B. Moore			Ed B Moore	Charlotte Valenta
"			"	N. L. & Victoria H. Lechien
"			"	N. Lechien
Anna M. Galbraith				
"				
City Property				
City Property				
R. L. McCormick	Robt L McCormick		Frank O. Fowler	Robert L McCormick
"	"		"	" "
"	Robert L McCormick			Headley H. Hauff
"	"			"
Jenobia R. Harmon	Jenobia R Harmon			E. & Mabel C Sterns
"	"			" "
"	"			" "
Ona Brown Thompson	Methodist Church South			Methodist Church South
"	"			"
Francis Nauman	"			"
"	"			"

THE LAST VALUE GIVEN IS THE ASSESSED VALUE FOR THE PRESENT YEAR

DESCRIPTION OR BOUNDARY FOR ASSESSMENT	LOT	Block	Value of Real Estate 1923	Value of Improvements 1923	CHECK	Value of Real Estate 1924	Value of Improvements 1924	CHECK	Value of Real Estate 1925	Value of Improvements 1925	CHECK	Value of Real Estate 1926	Value of Improvements 1926	CHECK	Value of Real Estate 1927	Value of Improvements 1927	CHECK
	1	15	400		✓	400	150	X	400	150	✓	400	150	✓	2700		
	2		320		✓	320		X	320		✓	320		✓	1500	400	
	3		270		✓	270		X	270		✓	270		✓	1000		
	4		270		✓	270		X	270		✓	270	780	X	800	2080	X
	5		270		✓	270		X	270		✓	270		X	600		
	6		270		✓	270		X	270		✓	270	450	X	600	1480	X
	7		270	S		270		S	270		S	270		S	600		S
	8		270	240	S	270	240	X	270	240	S	270	240	S	600	640	S
	9		270		✓	270		X	270		✓	270		✓	600		
	10		270	190	✓	270	190	X	270	190	✓	270	190	✓	600	500	X
	11		270		✓	270		X	270		✓	270		✓	600		
	12		270	240	✓	270	240	X	270	260	✓	270	260	✓	600	680	X
	13		270		✓	270		X	270		✓	270		✓	600		
	14		270	230	✓	270	230	X	270	230	✓	270	250	X	600	660	X
	15		270		✓	270		X	270		✓	270		✓	600	1080	X
	16		270		S	270		S	270		S	270		S	600		S
	17		270		✓	270		X	270		✓	270		✓	600		
	18		270	530	✓	270	550	X	270	680	X	270	680	X	600	1800	X
	19		270		✓	270		X	270		✓	270		✓	600		
	20		270	550	✓	270	550	X	270	550	X	270	550	X	600	1460	X
All lot 21 all to	21		1260	1130	Ex	1260	1130	Ex	1260	1130	Ex	1260	1130	Ex	600 Value of Improvements Exempt	2600	Ex
	24														2300		Ex
	25		360		✓	360		X	360		✓						
E 50 ft of W 95 ft Lots 25 to 28	26		270		✓	270		X	270		✓	340	560	X	1000	1480	X
W 45 " " 25 to 28	27		220		✓	220		X	220		✓	340	560	S	900	1480	S
E 45 " " 25 to	28		220		✓	220		X	220		✓	400	560	X	1300	1880	X
	29		220		✓	220		X	220		✓	220		✓	600		
	30		220	210	✓	220	210	X	220	210	✓	220	210	X	600	560	X
	31		220		✓	220		X	220		✓	220		✓	600		
S 1/2 Lot 32 & all Lots 33 & 34	32		220		✓	220		X	220		✓	220		✓	300	1760	X
	33		220		✓	220		X	220		✓	220		✓	900	1260 1600	X
	34		220		✓	220		X	220		✓	220		✓	600		
	35		220	780	✓	220	290	X	220	290	✓	220	290	X	600	780	X
City Property	36		0		-	0		-	0		-	0		-	-		-
City Property	37		0		-	0		-	0		-	0		-	-		-
	38		220		✓	220		X	220		✓	220		✓	600		
	39		220	20	✓	220	470	X	220	470	✓	220	470	X	600	1250	X
	40		220		✓	220		X	220		✓	220		✓	600		
	41		220	80	✓	220	80	X	220	90	✓	220	90	X	600	250	X
	42		220		✓	220		X	220		✓	220		✓	600		
	43		220		✓	220		X	220		✓	220		✓	600		
	44		220		✓	220		X	220	Non-Res 560	✓	220		✓	600	2520	X
W 40 ft of Lots 48 to	45		220		✓	220		✗	220		✗	220		✗	1400	920	X
	46		220		✓	220		✗	220		✗	220		✗	1000		-
W 40 ft Parsonage & Garage	47		270		✓	270		✗	270		✗	270	Church	✗	1500	Church	-
E 100 ft of Lots 45 to	48		360		✓	360		✗	360	1100	X	360	1150	✗	4600	2680	X

THE LAST NAME GIVEN IS THE ONE TO WHOM PROPERTY IS ASSESSED

THE LAST VALUE GIVEN IS THE ASSESSED VALUE FOR THE PRESENT YEAR

NAME OF OWNER At Noon on First Day in January, 1923	NAME OF OWNER At Noon on First Day in January, 1924	NAME OF OWNER At Noon on First Day in January, 1925	NAME OF OWNER At Noon on First Day in January, 1926	NAME OF OWNER At Noon on First Day in January, 1927	DESCRIPTION OR BOUNDARY FOR ASSESSMENT	LOT	Block	Value of Real Estate 1923	Value of Improvements 1923	CHECK	Value of Real Estate 1924	Value of Improvements 1924	CHECK	Value of Real Estate 1925	Value of Improvements 1925	CHECK	Value of Real Estate 1926	Value of Improvements 1926	CHECK	Value of Real Estate 1927	Value of Improvements 1927	CHECK
Zita A. Parsons			Martha J. Longfield			1	16	400		S	400		X	400		S	400		X	2700		X
"			" "			2		320		S	320		X	320		S	320		X	1500		X
L. A. Moberly	William K. Ray	Chas. Elizabeth O'Carroll	Chas. O'Carroll	Elizabeth R. O'Carroll		3		270		V	270		X	270		X	270		V	1000		V
Emma Wilson	Chas. O'Carroll		"	"		4		270		V	270		X	270		X	270		V	800		V
"	"		"	"		5		270		V	270		X	270	600	X	270	640	X	600	1900	X
Wm. J. Rice	"	J. F. Harsch				6		270		V	270	450	X	270		X	270		X	600		X
"	"	"				7		270		V	270		X	270	600	X	270	600	X	600	1600	X
Ida M. Moore						8		270		V	270		X	270		X	270		X	600		X
Ella L. Rowland		Georgia M. Nichols & Margaret J. Geddes	Chas. Elizabeth O'Carroll	Elizabeth R. O'Carroll		9		270		V	270		X	270		X	270		X	600		X
"		"	" "	"		10		270		V	270		X	270		X	270		X	600	1340	X
Frank J. Thompson						11		270		V	270		X	270		X	270		X	600	1340	X
"						12		270		S	270		X	270		S	270		X	600		X
Arthur H. Greene				A.H. Greene		13		270	120	S	270	130	X	270	130	S	270	130	X	600	340	X
"				"		14		270		S	270		X	270		S	270		X	600		X
"				"		15		270	150	S	270	150	X	270	150	S	270	150	X	600	410	X
"				"		16		270		S	270		X	270		S	270		X	600		X
K. A. Lammey	Kent A. Lammey	Joseph K. Smalley				17		270	NV	S	270	10	X	270	10	S	270	10	X	600	30	X
	"					18		—			—			—			—			—		
J. M. Crenshaw	Isabelle Crenshaw				all of lot 18 & N 1/2	19		410	240	S	410	240	X	410	240	X	410	240	X	900	680	X
Marguerite Holborn						19		—			—			—			—			—		
"					S 1/2 of lot 19 & all	20		410	240	V	410	270	X	410	280	X	410	280	X	900	770	X
Eldred Gellein						21		270		V	270		X	270		X	270		X	600		X
						22		270	150	V	270	150	X	270	150	X	270	150	X	600	1000	X
F. J. Schlinger	Frank J. Schlinger	F. Crowsdale	Congdon Wilkinson	Z. D. Smith		23		320		V	320		X	320	30	X	320		X	800		X
"	"	"	Mary L. Heinrich			24		400		V	400		X	400		X	400	600	X	1200	1600	X
"	"		Albert L. Myers		E 65 ft lots 25 & 26 & E 65 ft of S 12 ft of	25		400		V	400		X	400		X	440	600	X	1100	1600	X
		Alfred Y. Galloway			E 38 ft of W 75 ft lots 25 & 26 & E 38 ft of W 75 ft of S 12 ft of	26		320		V	320		X	320	300	X	700	470	X	600	1260	X
					E 103 ft of lot 28 & All Exc E 103 ft of N 13 ft	27		270		V	270		X	220		X	300	470	X	800	1260	X
F. P. Carpenter	John J. Enders				E 103 ft of N 13 ft lot 27 & E 103 ft	28		270		V	270		X	320	300	X	320	400	X	700	1060	X
"	John J. Jackson	John J. Jackson		STANLEY J. & EVELYN SEABURN		29		270		V	270	530	X	270	550	X	270	550	X	600	1460	X
"	John J. Jackson	"		"	So. 15 ft of No. 10 "	30		270		V	160 / 110		X	160 / 110		X	160 / 110		X	360 / 240		X
"	"	"		"		31		270		V	270	530	X	270	550	X	270	550	X	600	1460	X
"	S. E. Mendenhall	" 1290			S. 10 ft of N 75 ft of 32 & All	32		270		V	110		X	110		X	110		X	240		X
Marguerite Holborn			Rita O. L. Mess	O. L. Mess		33		270		V	430	530	X	430	550	X	430	550	X	960	1460	X
"			"	"		34		270		V	270	30	X	270	30	X	270	120	X	600	320	X
Flavel U. Baker		F. U. Baker	Flavel U. Baker	F. U. Baker		35		270		V	270		X	270		X	270		X	600		X
"		"	"	"		36		270		V	270		X	270		X	270		X	600		X
"				"		37		270		V	270		X	270		X	270		X	600		X
Agnes M. Spruth				Albertine S. Spieth		38		270		V	270		X	270		X	270		X	600		X
"				"		39		270		V	270		X	270		X	270		X	600		X
Edith E. Buckley	Carrie A. Velie	S. A. Velie		Mrs. S. A. Viele		40		270	250	V	270	250	X	270	250	X	270	250	X	600	660	X
"	"	"		"		41		270		V	270		X	270		X	270		X	600		X
Thomas J. Smith				T. J. Smith		42		270	50	V	270	50	X	270	50	X	270	50	X	600	160	X
Emma N. Anderson						43		270		V	270		X	270		X	270		X	600		X
"						44		270	560	V	270	560	X	270	560	X	270	560	X	600	1480	X
Thomas L. Lawson				Katherine Lawson		45		270		V	270		X	270		X	270		X	800		X
						46		270	780	V	270	780	X	270	780	X	270	780	X	1000	2080	X
					E 75 ft lots 47 and	48		450	360	V	450	360	X	450	360	X	450	360	X	2400	1040	X
					W 65 ft " 47 and	48		270	190	V	270	220	X	270	220	X	270	220	X	1800	520	X

THE LAST NAME GIVEN IS THE ONE TO WHOM PROPERTY IS ASSESSED

THE LAST VALUE GIVEN IS THE ASSESSED VALUE FOR THE PRESENT YEAR

NAME OF OWNER At Noon on First Day in January, 1923	NAME OF OWNER At Noon on First Day in January, 1924	NAME OF OWNER At Noon on First Day in January, 1925	NAME OF OWNER At Noon on First Day in January, 1926	NAME OF OWNER At Noon on First Day in January, 1927	DESCRIPTION OR BOUNDARY FOR ASSESSMENT	LOT	Block	Value of Real Estate 1923	Value of Improvements 1923	CHECK	Value of Real Estate 1924	Value of Improvements 1924	CHECK	Value of Real Estate 1925	Value of Improvements 1925	CHECK	Value of Real Estate 1926	Value of Improvements 1926	CHECK	Value of Real Estate 1927	Value of Improvements 1927	CHECK
Jennie O. Price			Mr. & Mrs. Burford	Alice A. Dalton		1	17	320		V	320		X	320		X	320		V	2300		X
"			" "	"		2		290		V	290		X	290		X	290	300	X	1200	5600	X
Harriet M. Wright	J. E. & Esther Harris	J. E. Harris				3		270		V	270		X	270		X	270		X	900		X
"	"	"				4		270	240	V	270	240	X	270	270	X	270	270	X	700	720	X
R. R. Pelton						5		270		V	270		X	270		X	270		X	600		X
L. T. Tilton	Margaret E. Wilson	42482				6		270	180	V	270	200	X	270	200	X	270	270	X	600	1920	X
"	"					7		270		V	270		X	270		X	270		X	600		X
Wm H Perrin				Theresa Marquis		8		270		V	270	530	X	270	530	X	270	530	X	600	1400	X
"				"		9		270		S	270		X	270		X	270		X	600		X
James Connolly		Wm R. Branch	Mr. & Mrs. Lillus P. Miller			10		270		S	270		X	270		X	270		X	600	860	X
"		"	" "			11		270		V	270		X	270		X	270		X	600		X
L. B. Gaulet	Leslie D. Gaulet					12		270		V	270		X	270	510	X	270	510	X	600	1360	X
"	"					13		270		V	270		X	270		X	270		X	600		X
Mabel D. Raikes						14		270	30	V	270	30	X	270	90	X	270	90	X	600	250	X
						15		0		-	-		-	-		-	-		-	-		-
					All Lot 15 & N 17 ft	16		350	470	S	350	470	X	350	470	S	350	470	S	1000	1250	S
						16		0		-	-		-	-		-	-		-	-		-
						17		0		-	-		-	-		-	-		-	-		-
M J Judge	Arthur K May			Jennie Barry	S 6 ft Lot 17 & N 9 ft	18		560	470	V	560	470	X	560	470	X	560	470	X	1020	1250	X
						18		0	0	-	0		-	0		-	0		-	-		-
Laura Munson		Laura Munson			S 16 ft Lot 18 & All	19		440	470	V	440	470	X	440	470	X	440	470	X	880	1250	X
E. C. & Olive Lahme	Charles E. Lahme			C. E. Lahme		20		270		V	270		X	270		X	270		X	600		X
"	"			"		21		270	120	V	270	200	X	270	200	X	270	200	X	600	570	X
H. J. & Belle E. Sandford	B. C. Wright	Frank H Finkeisen			W 46 ft of Lots 22 & 24	22		270		V	420		X	420	390	S	420	390	X	1300	1050	S
"	H. T. & Belle E. Sandford	Chas R. Young			E 46 ft of S in of W 93 ft in Lots 22 & 24	23		370	700	V	330	200	X	330	210	S	330	210	S	900	550	S
"	Jos. R. & Gertrude E. Zepka			Joseph R. Zepka	E 46 ft S in Lot 22 & 24	24		400		V	340	80	X	240	380	S	240	380	S	1000	1020	X
Geo W. Gray	A. J. Connell	Mortimer Craig			E 55 ft Lots 25 & 26 & S 10 ft of E 55 ft	25 & 27		400		V	400	150	X	400	470	X	400	470	X	1000	1200	X
"	Geo. W. Gray	W. C. Severin			E 40 ft of W 85 ft Lots 25 & 26	26 & 27		320		V	240	380	X	240	390	X	240	390	X	600	1060	X
Cyrus & Adelia E. Walker	Elizabeth & Milton Connell		Adam Saenz	Edith F. Coons	W 47 ft of Lot 28 & W 45 ft Lots 25 & 27 & E 93 1/2 ft N 15 ft of E 55 ft Lot 27 & 28	27		270		V	270	530	X	270	540	X	270	800	X	900	2120	X
"	Wilford & Kimball					28		270	60	V	350	60	X	350	120	S	350	120	S	700	120	X
—						29		0	0	-	0		-	0		-	0		-	-		-
F. P. Melvin					All Lot 29 & S 10 ft	30		380	140	V	380	140	X	380	140	X	380	140	X	840	1330	X
Alvin A Farlow					N 15 ft	30		160		S	160		X	160		S	160		S	360		X
"					All	31		270		S	270		X	270	120	S	270	120	S	600	320	X
"					S 10 ft	32		110	120	S	110	120	X	110		S	110		S	240		X
Grover M. Dickman			G. M. Dickinson	G. M. Dickman	N 15 ft	32		160		S	160		X	160		S	160		S	360		X
"			"	"	All	33		270		S	270		X	270		S	270		S	600		X
"						34		270	230	S	270	230	X	270	230	S	270	230	S	600	620	X
L. J. Tilton		Ethel Hart				35		270		V	270	450	X	270		V	270		V	600		X
"		"				36		270		V	270		X	270	600	X	270	600	X	600	1606	X
Geo L. Coffee		Geo. L. Coffee		Frank O. Carrell		37		270		S	270		X	270		S	270		S	600		X
"		"		"		38		270	210	S	270	210	X	270	210	S	270	210	S	600	580	X
Philip Chas Atkinson		A. Joseph Johnson	Chas. A. Mercer	R. E. Cushman		39		270		V	270		X	270		V	270		V	600		X
"		"	"	"		40		270	100	V	270	110	X	270	110	X	270	110	X	600	280	X
Ida Blackburn			W. H. Schlueter	Stuart Hatka & Askenberg		41		270		V	270		X	270		X	270		V	600		X
"			"	"		42		270		V	270		X	270		X	270	150	V	600	1340	X
Meta Season	Daniel Keyser		Dan Keyser			43		270		V	270	600	X	270		X	270		V	600		X
"	"		"			44		270		V	270		X	270	600	X	270	600	V	600	1600	X
J. W. Doubenmier		Jennie B. Tiernan	Lawrence Tiernan			45		270		V	270		X	270		X	270		V	800		X
"		"	"			46		270		V	270		X	270		X	270		V	1000		X
"		"	"			47		290		V	290		X	290		X	290		V	1500		X
"						48		320		V	320		X	320		X	320		V	2700		X

THE LAST NAME GIVEN IS THE ONE TO WHOM PROPERTY IS ASSESSED

THE LAST VALUE GIVEN IS THE ASSESSED VALUE FOR THE PRESENT YEAR

NAME OF OWNER At Noon on First Day in January, 1923	NAME OF OWNER At Noon on First Day in January, 1924	NAME OF OWNER At Noon on First Day in January, 1925	NAME OF OWNER At Noon on First Day in January, 1926	NAME OF OWNER At Noon on First Day in January, 1927	DESCRIPTION OR BOUNDARY FOR ASSESSMENT	LOT	Block	Value of Real Estate 1923	Value of Improvements 1923	CHECK	Value of Real Estate 1924	Value of Improvements 1924	CHECK	Value of Real Estate 1925	Value of Improvements 1925	CHECK	Value of Real Estate 1926	Value of Improvements 1926	CHECK	Value of Real Estate 1927	Value of Improvements 1927	CHECK
Mary J. Duffy			Chas M. McNab	Catherine M. MacMillan	Mtn. Crest	1	18	180		✓	180		X	180		✓	180		X	1000		✓
"			"	"		2		90		✓	90		X	90		✓	90		X	400		✓
"			"	"		3		40		✓	40		X	40		✓	40		X	100		✓
"			"	"		4		40		✓	40		X	40		✓	40		X	60		✓
"			"	"		5		40		✓	40		X	40		✓	40		X	40		✓
"			"	"		6		40		✓	40		X	40		✓	40		X	40		✓
"			"	"		7		40		✓	40		X	40		✓	40		X	40		✓
"			"	"		8		40		✓	40		X	40		✓	40		X	40		✓
"			"	"		9		40		✓	40		X	40		✓	40		X	40		✓
"			"	"		10		40		✓	40		X	40		✓	40		X	40		✓
M. D. Goodbody						11		40		✓	40		X	40		✓	40		X	100		✓
"						12		40		✓	40		X	40		✓	40		X	100	60	✓
Chas Nelson						13		40	NV	✓	40		X	40	10	X	40		X	150	NV.	✓
Robt H. Nugent			Manning & Lyn E. Smith	Geo. S. Vanderburg		14		130		✓	130		X	130		✓	130		X	300		✓
"			"	"		15		130		✓	130		X	130		✓	130		X	400	100	✓
Flora E. Bailey		Wm Hampton & Z. W. Hazelton	Florence E. Bailey	John H. Lovett		16		180		✓	180		X	180		✓	180		X	400		✓
"		"	"	"		17		220		✓	220		X	220		✓	220		X	500		✓
May L. Schmidt						18		220		✓	220		X	220		✓	220		X	500		✓
"						19		220		✓	220	140	X	220	140	✓	220	140	✓	500	360	✓
"						20		220	130	✓	220		X	220		✓	220		X	500		✓
A. H. Hazel	George R. King Heirs of Wife & Beatrice A. Feeney	Electa A. & Jonas B. Franklin	Martin D. Runsvold		Alley clo. adgr E. 37½ fr of Lots 21 to 24	21		220		✓	220	440	X	220	480	X	220	420	X	900	1340	✓
"		M. D. Runsvold			W. 37½ fr of E 65 fr of Lots 21 to 24	22		220		✓	220	420	X	220	420	X	220	420	X	700	1120	X
"	H. W. Barnes			Hal H. Barnes	E. 37½ fr of W 75 fr of Lots 21 to 24	23		270		✓	270	420	X	270	420	X	270	420	X	700	1120	X
"	E. C. Ryan		Mary Alice Cooper Trustee for Grace E. Poole	Mary A. Cooper	W. 37½ fr of Lots 21 to 24	24		360	100	✓	360	440	X	360	440	X	360	440	X	700	1160	X
Robt H. Butler					Alley Closed E 37½ fr of Lots 25 + 26 + E 37½ fr of W 75 fr of Lots 25 + 26	25		360		S	360		S	360		S	270	600	X	800	1600	X
"			J. T. & Florence G. Spencer	J. T. Spencer	W 37½ fr of E 75 fr of Lots 25 + 26 + W 11 fr of E 75 fr of W 37½ fr of Lot 27 + W 37½ fr of E 75 of S 16 fr of E 37½ fr of W 65 Lots 25 to 28	26		270		S	270		S	270		S	0		—	below		—
J. H. Rivers		Elizabeth & Milton Leonnel	Florence G. Spencer & Florence M. Spencer	"		27		270		✓	220		X	220		X	180	600	X	600	1600	X
"		"	Leonard & Mayme Wheeler	Jennie E. Branen		28		220		✓	220		X	220		X	220	600	X	700	1600	X
Francis E. Root						29		220		✓	220		X	220		✓	220		✓	500	60	✓
"						30		220	70	✓	220	20	X	220	20	X	220		✓	500		✓
Katie Wiedenhoff						31		220		S	220		S	220		S	220		S	500		S
"						32		220		S	220		S	220		S	220		S	500		S
H. W. Gallaher	Hugh M. Gallaher			C. D. Kerkling		33		220		✓	220		X	220		✓	220		✓	500		✓
"	"			"		34		220		✓	220		X	220		✓	220		✓	500		✓
Mabel B. Davis		Bernice B. Gooch		Bess W. Kellogg		35		220		✓	220		X	220		✓	220	20	✓	500	80	✓
"		"		"		36		220		✓	220		X	220		S	220		✓	500		✓
"		"		"		37		220		✓	220		X	220		S	220	Fusion LL	✓	500		✓
"		"		"		38		220	40	✓	220	40	X	220	40	X	220	40	X	500	100	✓
John W. Bradley						39		220		✓	220		X	220		✓	220		X	500		✓
"						40		220		✓	220		X	220		✓	220		X	500		✓
Geo Haywoth & Peter Miller	Alice Millard Und'r Geo Haywoth & Peter Miller	Gertrude A. Crane		Frank Hazlett	all Und 1/2	41		220		✓	220	B	X	220		✓	220		✓	500		✓
"	"	"		"	"	42		220		✓	220		X	220	240	✓	220	240	X	500	640	✓
David R. Coleman	Laura C. Millard					43		220		✓	220		X	220		✓	220		✓	500		✓
"	"					44		220	250	✓	220	250	X	220	250	X	220	250	✓	500	660	✓
Louise C. Hughes		Laura G. Irwin	Cemetery	Hattie Pratt Jeff W. Reed & Benj Pratt Helen Stowell Etal	E 100 fr lot 45 + Und 1/2	46		320		✓	320		X	320	560	X	320	570	X	1000	1520	X
James H. Heath				Catherine M. McMillan	W 50 fr " 45 to	48		260		✓	260		X	260		X	260		X	1200		✓
Lenore Watkins					E 100 fr " 47 +	48		380	20	✓	380	20	X	380	20	X	380	20	X	2000	40	✓
			Paul & Bernice B. Kibbe		Walk also + W 27½ fr of Lots 75 to E 37½ fr of N 8¼ fr + W ½ fr of E 64 fr of N 9 ft of S 27 + E 75 fr of	28											220	600	X	700	1600	X
			Geo. W. Strine	Frank E. & Beulah M. Hazlett													180	Fusion Lot	X	500		✓
			Geo W. Strine	"																		

THE LAST NAME GIVEN IS THE ONE TO WHOM PROPERTY IS ASSESSED

NAME OF OWNER At Noon on First Day in January, 1923	NAME OF OWNER At Noon on First Day in January, 1924	NAME OF OWNER At Noon on First Day in January, 1925	NAME OF OWNER At Noon on First Day in January, 1926	NAME OF OWNER At Noon on First Day in January, 1927
Saml A. Ries	S. A. Ries			
James Wm Russell	S D Savings Bank		Donald W. Ballantine	
Louise Rumsey		C. W. Purnell + Edna	L. D. Reitzke	
"		"	" "	
Chas Riebel				
J. W. Grobecker		Stanley W. Grobecker	J. W. Grobecker	
"		"	"	
T. G. Elliott				P. J. Conway
Dallas Keever		Dallas R. Keever	Saml A. Reeder	
W. F. Griglew			Laura Hammer	J. M. + Vesta Johnson
H. Bachioni				Robert G. + Pearl S. Robinson
Robt. G. Hoelscher				
"			Robt G. Hoelscher	John L. Burland
Ray F. Ward				
"				
"				
Arvid Skoglund			A Skoglund	Arvid Skoglund
"			"	
Joseph M. + Mollie Hill	Mead + Haskell Leo.			
"	"			
TAX DEED James Wm Russell assess 1925		James McMahon		G. E. + Mary O. Reinecke
	Arthur J. Warner		James Mc Mahon	James A. Whitcher
			"	Maria M. McMahon
			Glynn Murphy	
			W. F. Reinecke	

THE LAST VALUE GIVEN IS THE ASSESSED VALUE FOR THE PRESENT YEAR

DESCRIPTION OR BOUNDARY FOR ASSESSMENT	LOT	Block	Value of Real Estate 1923	Value of Improvements 1923	CHECK	Value of Real Estate 1924	Value of Improvements 1924	CHECK	Value of Real Estate 1925	Value of Improvements 1925	CHECK	Value of Real Estate 1926	Value of Improvements 1926	CHECK	Value of Real Estate 1927	Value of Improvements 1927	CHECK
(Exc. if W100 ft below) W 50 ft of Lot	4	19	1130	480	✓	680	490	✗	680	490	✗	680	620	✗	1000	1880	✗
All Exc W100 ft " 1 to	4		760		✓	760		✗	760		✗	760		✗	1000	2730	✗
	5		360		✓	360		✗	360		✗	360		✗	1000		✗
	6		370		✓	320		✗	320		✗	320		✗	1000		✗
	7		370	5	✓	320	5	✗	320	5	✗	320	5	✗	1100		✗
	8		370	905	✓	320	90	✗	320	905	✗	320	905	✗	1100	250	✗
W105 ft lot 10 +	9		320		✓	320		✗	320		✗	320		✗	1100 W	760	✗
all Ex " " " 9 +	10		320	280	✓	320	290	✗	320	290	✗	320	290	✗	1100 E	860	✗
W 1/2 Lot 11 +	12		310		✓	310		✗	310		✗	310		✗	1700	400	✗
E 1/2 Lot 11 +	12		310	150	✓	310	150	✗	310	150	✗	310	150	✗	900	400	✗
W 1/2 " 13 +	14		290		✓	290		✗	290		✗	290		✗	1700	1040	✗
E 1/2 " 13 +	14		290	240	✓	290	240	✗	290	240	✗	290	240	✗	900	640	✗
W 100 ft Lots 16 +	15		290		✓	290		✗	290		✗	350 W	560	✗	1200	1500	✗
all Ex " " " 15 +	16		290		✓	290		✗	290		✗	230 E	480	✗	900	1280	✗
	17		290		✓	290		✗	290		✗	290		✓	1000		✓
	18		290		✓	290		✗	290		✗	290		✓	1000		✓
	19		290		✓	290		✗	290		✗	290		✓	1000		✓
	20		270		✓	270		✗	270		✗	270		✓	900		✓
	21		220		✓	220		✗	220		✗	220		✓	800		✓
	22		180	150	✓	180	150	✗	180	150	✗	180	150	✗	700	410	✗
	23		130		✓	130		✗	130		✗	130		✓	600		✓
	24		100	470	✓	100	470	✗	100	470	✗	100	470	✗	400	1260	✗
	25		TAX DEED 670			0	-		670		✗	670	-	✓	See Below	-	✓
E 50 ft of W 100 ft of Lot 1 to	4					450	450	✗	450	470	✗	450	470	✗	1500	1240	✗
N 94 ft (meas on E. line)	25											150		✗	500		✗
S 94 ft of N 136 ft " " "	25											200	150	✗	600	1040	✗
E 40 ft of S 562 ft (meas on S. line)	25											200	450	✗	1000	1200	✗
W 594 ft " " " "	25											200	450	✗	1000	1400	✗

W 594 ft → S 562 ft Exc E 440 ft ↗

THE LAST NAME GIVEN IS THE ONE TO WHOM PROPERTY IS ASSESSED

THE LAST VALUE GIVEN IS THE ASSESSED VALUE FOR THE PRESENT YEAR

NAME OF OWNER At Noon on First Day in January, 1923	NAME OF OWNER At Noon on First Day in January, 1924	NAME OF OWNER At Noon on First Day in January, 1925	NAME OF OWNER At Noon on First Day in January, 1926	NAME OF OWNER At Noon on First Day in January, 1927	DESCRIPTION OR BOUNDARY FOR ASSESSMENT	LOT	Block	Value of Real Estate 1923	Value of Improvements 1923	CHECK	Value of Real Estate 1924	Value of Improvements 1924	CHECK	Value of Real Estate 1925	Value of Improvements 1925	CHECK	Value of Real Estate 1926	Value of Improvements 1926	CHECK	Value of Real Estate 1927	Value of Improvements 1927	CHECK
Fred Echelmeier			Annette Echelmeier	Fred Echelmeier Est.	E½ lots 1 to	3	20	520	320	✓	520	320	X	520	320	X	520	320	X	2000	3000	X
Ernst W. Huggins					W½ " 1 to	3		780	650	S	780	650	X	780	650	X	780	1130	X	2500	860	X
R. Miller				Ralph Miller		4		360		✓	360		X	360		X	360		X	600		✓
"				"	N½	5		180	550	✓	180	550	X	180		X	180		X	300		✓
"				"	S½	5		180		✓	180		X	180		X	180		X	300		✓
"				"		6		320		✓	320	20	X	320	560	X	320	560	X	600	1460	X
C. S. Robinson		Harry Yasinski		Earle H. Dewing		7		320		✓	320		X	320		✓	320		✓	600		✓
"		"		"		8		320		✓	320		X	320		✓	320		✓	600	1800	X
"		"		Ross M. Tellwright		9		320		✓	320		X	320		✓	320		✓	600		✓
"		"		" "		10		320		✓	320		X	320		✓	320		✓	600	1660	X
"		"		" "	N½ fr ~~E~~ W 16 fr	11		80		✓	80		X	80		✓	80		✓	50	140-1928	X
—		—		Edward W. Charlton		11		—			—			—			—			0		—
E. W. Carrington				E. W. Carrington	S 84 ft. 11 & N 21 ft. 12 to S 19 ft. ~~E~~ W of lot 11 & all N 21 ft. 12	12		510	190	✓	510	190	X	510	190	X	510	190	X	1050	500	X
Harry Fisher		E. L. Crabtree	Veterans' Welfare Board		E 4 ft	12		50		✓	50		✓	50		✓	0		X	0		—
"		E. L. Crabtree N 13 S ½	J. A. Kopp	Kopp Surf	N 8 ft lot 14 + all	13		370		✓	320		✓	320	380	X	0	0	X	0		—
"		"	"		S ½ ft	14		370		✓	320		✓	170		✓	150		✓	290		✓
"		"	"			15		370		✓	320		✓	320	270	X	320	620	✓	600	1700	X
"		"	"		N 5 ft	16		60		✓	60		X	60		✓	60		✓	120		✓
Etta E. Palmer					S 20 ft	16		260		✓	260		X	260		✓	260		✓	480		✓
"					all	17		320		✓	320	250	X	320	250	X	320	250	✓	600		✓
"					N 5 ft	18		60	750	✓	60		X	60		✓	60		✓	120	680	X
—						18		—			—			—			—			—		—
Nick D. Smith					S of lot 18 + N 20 ft	19		520	250	✓	520	250	X	520	250	X	520	250	X	960	660	X
John A. Hemstock					S 5 ft lot 19, all lot 20 & W 19 ft	21		480	750	✓	480	250	X	480	250	X	480	250	✓	900	660	X
Harry Fisher			J. A. Kopp		E 17 ft	21		220		✓	220		✓	220		✓	220		✓	400		✓
"			"			22		320		✓	320		✓	320		✓	320		✓	600		✓
"			"			23		360		✓	360		✓	360		✓	360		✓	800		✓
"			"			24		540		✓	540		✓	540		✓	540		✓	1200		✓
Anastazia Sazalinski	Max Sazalinski				E 35 ft lot 25 to	28		420	80	✓	420	80	X	420	80	X	420	80	X	1200	200	X
Loretta M. Huffman					W 35 ft of E 70 ft " 25 to	28		330	70	✓	330	380	X	330	380	✓	330	380	✓	800	1000	X
"					E 35 ft of W 70 ft " 25 to	28		320	50	✓	320	50	X	320	50	X	320	50	X	800	120	X
Joseph Petit			Jane Petit		W 35 ft 25 to	28		320	130	✓	320	140	X	320	140	X	320	140	X	800	360	X
Damiano Cincio		Damiano Cincio	J. N. & Nora Olson			29		290		✓	290		X	290		✓	290		✓	700		✓
Laura B. Maiss			" "			30		290		✓	290		X	290		✓	290		✓	700	40	X
"			John H. Miller		S 12½ ft Lot 32 + all	31		290		✓	290		X	290		✓	440		X	1050 (1400)	1000 (350)	X
"			J. H. Miller			32		290		✓	290		X	290		✓	—		—	0 (700)		—
"			J. H. Miller	Florence H. Lumb.	W 70 ft of N 12½ ft Lot 32 + W 70 ft Lots 34 +	33		290		✓	290		X	290		✓	230		X	550 (2200)	160 (52)	X
"			J. H. Miller	John H. Miller	E 70 ft of N 12½ ft Lot 32 + E 70 ft Lots 33 +	34		290		✓	290		X	290		✓	500	600	X	1790 (2200)	1680 (52)	X

(Continued)

THE LAST NAME GIVEN IS THE ONE TO WHOM PROPERTY IS ASSESSED

NAME OF OWNER At Noon on First Day in January, 1923	NAME OF OWNER At Noon on First Day in January, 1924	NAME OF OWNER At Noon on First Day in January, 1925	NAME OF OWNER At Noon on First Day in January, 1926	NAME OF OWNER At Noon on First Day in January, 1927
James E. Bell			J. M. Ray	
"			"	John S. Bowzer
Susan E. Allin				
James E. Bell			J. M. Ray	
"			"	
"			"	
Emma B. Oberg				
"		Emma B. Oberg		
James E. Bell			J. M. Ray	
Emma B. Oberg				
"				
"				
"				
H A. Behnke				
"				
Emma B Oberg				
Hilma Pearson				
"				
Emma B. Oberg	J E. Barnard			Amelia Barnard
"	"			"
Berthold C. & Margt. M. Springer			B C & Marg. M. Sprenger	Berthold C. Sprenger
H. H. Sparks		Hugh H Sparks		H. H. Sparks
Wm P. Foleke				
A Christa Peck				

THE LAST VALUE GIVEN IS THE ASSESSED VALUE FOR THE PRESENT YEAR

DESCRIPTION OR BOUNDARY FOR ASSESSMENT	LOT	Block	Value of Real Estate 1923	Value of Improvements 1923	CHECK	Value of Real Estate 1924	Value of Improvements 1924	CHECK	Value of Real Estate 1925	Value of Improvements 1925	CHECK	Value of Real Estate 1926	Value of Improvements 1926	CHECK	Value of Real Estate 1927	Value of Improvements 1927	CHECK
W 40 ft Lots 35 &	36	20	150	130	S	150	140	X	150	140	X	150	140	X	700 420	* 31 36 370	X
W 40 ft of E 100 ft of 35 &	36		150		S	150		X	150		X	150		X	700 420		X
E 60 ft of Lots 35 & 36 & S 2 ft of E 66 ft of	37		300	240	V	300	240	X	300	240	X	300	240	X	700 830	37 640	X
W 40 ft of	37		80		S	80		X	80		X	80		X	210	*	X
Und 1/3 of N 8 ft of S 10 ft of E 80 ft of E 70 ft of W 60 ft of N 23 ft of	37		20		S	20		X	20		X	20		X	50		X
S 2 ft of W 40 ft of E 100 ft of	37		10		S	10		X	10		X	10		X	700 20	36	X
(N 15 ft of E 80 ft	37		110		V	110		X	110	—		0			0		
Und 2/3 of N 8 ft of S 10 ft of E 80 ft & E 70 ft of W 60 ft of N 23 ft of	37		50		V	50		X	50		X	50		X	150		X
Und 1/3 of N 8 ft of E 80 ft & E 70 ft of W 60 ft —	38		40		S	40		X	40		X	40		X	90		X
N 15 ft of E 80 ft Lot 37 & S 17 ft of E 80 ft	38		120		V	120		X	230	380	X	230	540	X	490	1440	X
W 40 ft	38		60		V	60		X	60		X	60		X	130		X
Und 2/3 of N 8 ft of E 80 ft & E 70 ft of W 60 ft —	38		70		V	70		X	70		X	70		X	150		X
W 65 ft	39		110	170	V	110	170	X	110	—		0			700 0	38	0
E 75 ft	39		180		V	180		X	180		X	180		X	700 380	39	X
E 75 ft	40		180	470	V	180	470	X	180	500	X	180	500	X	700 380	40 1320	X
W 65 ft 39 &	40		110	30	V	110	30	X	220	600	X	220	440	X	470	1180	X
	41		290		V	290		X	290		X	290		X	700		X
	42		320		V	320		X	320		X	320		X	700		X
	43		320		V	320		X	320		X	320		X	700		X
	44		360	470	V	360	470	X	360	470	X	360	470	X	700	1260	X
E 35 ft Lot 45 to	48		500	170	V	500	180	X	600	180	X	500	180	X	1400	470	X
W 35 ft of E 70 ft Lot 45 to	48		400	220	V	400	230	X	400	230	X	400	230	X	1100	600	X
E 35 ft of W 70 ft Lot 45 to	48		380	160	S	380	180	X	380	170	S	380	170	S	1000	420	S
W 35 ft Lot 45 to	48		380	150	V	380	150	X	380	150	X	380	150	X	1100	420	X

THE LAST NAME GIVEN IS THE ONE TO WHOM PROPERTY IS ASSESSED

NAME OF OWNER At Noon on First Day in January, 1923	NAME OF OWNER At Noon on First Day in January, 1924	NAME OF OWNER At Noon on First Day in January, 1925	NAME OF OWNER At Noon on First Day in January, 1926	NAME OF OWNER At Noon on First Day in January, 1927
Lloyd M. Harrington	E. T. & W. Clarke & Chriswell	Elden P. Mains		
"	"	"		
"	"	"		
"	"	"		
Edward Howes				
Ida L. McCann				
James Steele				Louisa Steele
Abbie Houck				
Mary J. Owens				
Helen E. Webber	Elmer Muhl	E. Muhl		
David C. Kidd				
Mary M. Goodwin				John W. & Crystal P. Crane
K. V. Styris		E. J. Sutton		
"		"		
Wm E. McNeeley	Mary C. & Emma J. McNeeley		Mary C. & Emma J. McNeeley	
J. R. Eacrett	H. A. Barclay	Joseph R. McDonald		
J. R. McDonald		Joseph R. McDonald		
P. L. & H. M. Booher	P. L. & H. M. Booher	P. L. Booher		Burt C. & Sadie A. Whitton
Marion McCray	M. R. Madero		R. C. Lee	
Jas A. & Nancy C. Montgomery	Jas A. Montgomery			J. A. Montgomery
Thos Lumsey				
Patrick Kelleher			Anna F. Lawson	Patrick Kelleher
O. O. Harmon	Ole O. Harmon			
Mary E. Richardson		Wm H. Richardson		Wm Henry Richardson
N. J. Nayda				
Henry Yasinski	Irene Yasinski			
M. L. Parrotte	M. L. Parrotte			
Joseph Bobiski	Josph Bobiski		J. Bobiski	Joseph Bobiski
Gertrude Platt	Gertrude E. Platt			

THE LAST VALUE GIVEN IS THE ASSESSED VALUE FOR THE PRESENT YEAR

DESCRIPTION OR BOUNDARY FOR ASSESSMENT	LOT	Block	Value of Real Estate 1923	Value of Improvements 1923	CHECK	Value of Real Estate 1924	Value of Improvements 1924	CHECK	Value of Real Estate 1925	Value of Improvements 1925	CHECK	Value of Real Estate 1926	Value of Improvements 1926	CHECK	Value of Real Estate 1927	Value of Improvements 1927	CHECK
	1	21	630		✓	630		✗	630		✓	630	OS	✗	2500	OS	✓
	2		500		✓	500		✗	500		✓	500		✗	1500	800	✓
	3		450		✓	450		✗	450	OS	✓	450		✗	1000	1200	✓
	4		450		✓	450		✗	450	600	✓	450	600	✗	1000		✓
	5		400		✓	400		✗	400		✓	400		✓	700	820	✓
	6		400	560	✓	400	560	✗	400	560	✓	400	560	✗	600	680	✓
	7		400		✓	400		✗	400		✓	400		✓	500		✓
	8		360	500	✓	360	560	✗	360	500	✓	360	560	✗	500	1480	✓
all	9		360	160	✓	360	160	✗	360		✓	360		✓	500		✓
115 ft	10		60		✓	60		✗	60	600	✓	60	600	✗	100	1600	✓
60 to 70 ft	10		260		✓	260		✗	260		✓	260		✓	400		✓
all	11		320	220	✓	320	230	✗	320	230	✓	320	230	✗	500	600	✓
	12		320		S	320		S	320		S	320		S	500		S
	13		320	280	S	320	300	S	320	300	S	320	300	S	500	810	S
	14		320		✓	320	150	✗	320		✓	320		✓	500		✓
	15		320		✓	320		✗	320	150	✓	320	150	✗	500	1740	✓
	16		320		S	320		✗	320		✓	320		✓	500		✓
	17		320	480	S	320	490	✗	320	490	✓	320	490	✗	500	1300	✓
	18		320		✓	320		✗	320		✓	320		✓	500	240	✓
	19		320		✓	320		✗	320		✓	320		✓	500	120	✓
	20		320		✓	320		✗	320		✓	320	330	✗	500	960	✓
	21		320		✓	320		✗	320	80	✓	320		✓	500		✓
	22		320		✓	320		✗	320		✓	320	90	✗	500	240	✗
	23		400		✓	400		✗	400		✓	400		✓	700		✓
	24		580	550	✓	580	550	✗	580	550	✗	580	550	✗	1100	1460	✗
E 60 fr lots 25+26+E 60 fr of 85 ft	27		500		✓	500	450	✗	500	470	✗	500	470	S	1000	1260	S
E 45 ft of W 80 ft of lots 25 to	28		430	300	✓	430	300	✗	430	320	✗	430	320	✗	1000	840	✗
E 60 ft of N 20 ft of lot 27 E 60 ft	28		1300	380	✓	300	380	✗	300	380	✗	300	390	✗	600	1040	✗
N 35 ft of lots 25 to	28		350	300	S	350	300	✗	350	300	✗	350	200	✗	800	800	✗
	29		320		✓	320		✗	320		✓	320		✓	600		✓
	30		320	300	✓	320	300	✗	320	300	✗	320	300	✗	600	820	✓
	31		320		✓	320		✗	320		✓	320		✓	600		✓
	32		320		✓	320	380	✗	320	380	✓	320	380	✗	600	1020	✓
	33		320		S	320		✗	320		S	320		S	600		S
	34		320	270	S	320	270	✗	320	270	✓	320	270	S	600	720	✓
	35		320		S	320		✗	320		S	320		S	600		S
	36		320	130	S	320	130	✗	320	130	S	320	130	S	600	350	✗
	37		320		✓	320		✗	320		✓	320		✓	600		✓
	38		320	130	✓	320	130	✗	320	130	S	320	130	S	600	340	✓
	39		320		✓	320		✗	320		✓	320		✓	600		✓
	40		320	250	✓	320	250	✗	320	250	✓	320	250	✗	600	660	✗
	41		320		S	320		✗	320		✓	320		✓	600		✓
	42		320		S	320		✗	320		✓	320		✓	600		✓
	43		360		✓	360		✗	360		✓	360		✓	600		✓
	44		360		✓	360		✗	360		✓	360		✓	600		✓
	45		450		✓	450		✗	450		✓	450		✓	700		✓
	46		450	400	✓	450	410	✗	450	410	✗	450	410	✗	800	1080	✗
	47		500		✓	500		✗	500		✓	500		✓	1200		✓
	48		720	730	✓	720	730	✗	720	730	✗	720	730	✗	2000	1940	✗

THE LAST NAME GIVEN IS THE ONE TO WHOM PROPERTY IS ASSESSED

NAME OF OWNER At Noon on First Day in January, 1923	NAME OF OWNER At Noon on First Day in January, 1924	NAME OF OWNER At Noon on First Day in January, 1925	NAME OF OWNER At Noon on First Day in January, 1926	NAME OF OWNER At Noon on First Day in January, 1927
Krist Remmen			HENRIETTA G. & HELEN P. BELL Henriette G. & Helen P. Bell	
"			Krist Remmen	
Della M. Hagar	Morris Reed	Geo D. Stetson	Alfred A. Welker	Alfred A. Welker
"	"	"	"	"
Levi D. Miller	L.D. Miller			
"	"			
Henry B. Jones		Elimena Jones, Est		
"		"		
Flavel U. Baker		F.U. Baker	Flavel U Baker	F U Baker
"		"	"	"
Lulu L. Edis	Wm. Edis			Wm C. Edis
"	"			"
"	"			"
RE-SUBDIVIDED				
Thos Steigerwald & Co				
Wm H. Ernst	Anna M. Ernst			
Herman Frochlich				H. Frochlich
W. E. Crandall		W.E. Crandal		
W. P. Bishop	Beth V. Bishop			
Katherine M. Woolum				
Mary J. Elliott	W.F. Laird	Ida Ellis Webster		
"	"	"		
Flora B. Harvey		Grace L. Casper	Hortense V Casper	Flora B. Harvey & Hortense V. Casper
Mrs O.A. Oltmans	O.A. Oltmans	Elsie Oltmans		
Mayme Hall	Wm A Trainer			
Ausmon E. Culver		Ausmon E. Culmer	A. E. Culmer	
Margaret L. Gordon				
A C. Coffeen				
Mina F. Johnson				

THE LAST NAME GIVEN IS THE ONE TO WHOM PROPERTY IS ASSESSED

THE LAST VALUE GIVEN IS THE ASSESSED VALUE FOR THE PRESENT YEAR

NAME OF OWNER At Noon on First Day in January, 1923	NAME OF OWNER At Noon on First Day in January, 1924	NAME OF OWNER At Noon on First Day in January, 1925	NAME OF OWNER At Noon on First Day in January, 1926	NAME OF OWNER At Noon on First Day in January, 1927	DESCRIPTION OR BOUNDARY FOR ASSESSMENT	LOT	Block	Value of Real Estate 1923	Value of Improvements 1923	CHECK	Value of Real Estate 1924	Value of Improvements 1924	CHECK	Value of Real Estate 1925	Value of Improvements 1925	CHECK	Value of Real Estate 1926	Value of Improvements 1926	CHECK	Value of Real Estate 1927	Value of Improvements 1927	CHECK
Mary E. Nettleton				Wally E. Gillett Walter E. Gillett	E 35 ft of Lots 6 to	8	23	530	190	✓	530	200	✗	530	200	✗	530	200	✗	900	520	✗
J. E. Spruce					N 35 ft of E 70 ft of Lots 6 to	8		480	210	✓	480	210	✗	480	210	✗	480	210	✗	800	560	✗
B. A. Boughton	Byron A Boughton		B. A. Boughton	Byron A Boughton	W 90 ft of Lots 6 & W 90 ft of N 117 ft of	7		910	210	✓	910	210	✗	910	210	✗	910	210	✗	2000	560	✗
Mary E. Nettleton					S 83 ft of W 90 ft of N 117 ft of W 90 ft of	8		500	190	✓	500	200	✗	500	200	✗	500	200	✓	1260	520	✗
S.D.& A.B. Streets Inv. Co			E. T. Rosamond & Ed. Peters	Mrs. John C. Kurfurst		9		630	340 / 290	✓	630		✗	630		✗	630		✓	1000		✗
"			" "	"		10		540		✓	540		✗	540		✗	540		✓	1000		✗
"			" "	"		11		540		✓	540		✗	540		✗	540		✓	1000		✗
"			" "	"		12		540		✓	540		✗	540		✗	540		✓	1000	6400	✗
Newton G. Settle	Newton G & Mary Settle					13		540		✓	540		✗	540		✗	540		✓	1000		✗
"	"					14		540	280	✓	540	290	✗	540	290	✗	540	270	✓	1000	700	✗
Frank J. Simmons	N. C. Jensen					15		540		✓	540		✗	540		✗	540		✓	1000		✗
"	"					16		540		✓	540	230	✗	540	450	✗	540	480	✓	1000	1210	✗
John P. Hutchins			Maria A. Parmateer			17		540		✓	540		✗	540		✗	540		✓	1000		✗
"			" "			18		540	390	✓	540	390	✗	540	390	✗	540	390	✓	1000	1050	✗
Saul Sleiss	V. E. Carvell	Saul Sleiss	Eva. Newhouse	PETER & HERMAN ANDERSON Peter & Hanna Anderson		19		540		✓	540		✗	540		✗	540		✓	1000		✗
"	"	"	"	"		20		540		✓	540		✗	540		✗	540		✓	1000		✗
Chas Schrader	Lilly B Schrader			Margaret Jenkins Lilly B Schrader	W 100 ft Lot 21 &	22		880	310	✓	880	310	✗	880	310	✗	880	310	✗	1740 / 1740	860	✗
Margaret Jenkins					W 100 ft " 23 &	24		1120	20	✓	1120	20	✗	1120	30	✗	1120	110	✗	1730 / 1730	200	✗
Ernest R. Davis		E. Ray Davis			E 40 ft " 21 to	24		1030	290	5	1030	290	5	1030	290	8	1030	290	8	1650 / 1650	760	✓
Wm M. Pickle				Frank Jassell	65 ft	26½		660	230	✓	660	230	✗	660	230	✗	660	230	✗	1270 / 1270	600	✓
Mrs C. M. Lawson		Lillie Heineman	Jacob P. Jepson		W 30½ ft of N 117 ft & 35 ft of Lots	26		420	180	✓	420	180	✗	420	80	✗	200	80	✗	370	200	✗
Lizzie C. Thimblike				PHILIP & THERESA ZIERAU H. A. & Theresa Zierau		27		270		✓	270		✗	270		✗	270		✗	500		✗
"				"		28		270		✓	270		✗	270		✗	270		✗	500		✗
"				"		29		270		✓	270		✗	270		✗	270		✗	500		✗
"				"		30		270		✓	270		✗	270		✗	270		✗	500		✗
Chas N. Bowers	O. N. Bowers	Chas N. Bowers				31		270		✓	270		✗	270		✗	270		✗	500		✗
"	"	"				32		270	150	✓	270	150	✗	270	150	✗	270	150	✗	500	400	✗
Emma G. Spruce						33		270		✓	270		✗	270		✗	270		✗	500		✗
"						34		270	30	✓	270	30	✗	270	30	✗	270	30	✗	500	1360	✗
Clarinda Ramelli		Clorinda Ramelli				35		270		✓	270		✗	270		✗	270		✗	500		✗
"		"				36		270		✓	270		✗	270		✗	270		✗	500		✗
Chas. S. Hardy						37		270		✓	270		✗	270		✗	270		✗	500		✗
James Speer	Morris Breed		Joseph P. Talley			38		270		✓	270		✗	270		✗	270		✗	500		✗
"	"		"			39		270		✓	270		✗	270		✗	270		✗	500		✗
Lillian E. Johnston						40		270	290	✓	270	290	✗	270	380	✗	270	370	✗	500	980	✗
M. M. Butze		D. H. & Margaret L. Cobb			E 90 ft of Lots 41 &	42		560	90	✓	560	90	✗	560	90	✗	560	90	✗	1200	200	✗
"				M. M. Butze	W 50 ft " 40 &	42		220		✓	220		✗	220		✗	220		✗	300	20	✗
Geo. W. Rockwood	H. G. Rockwood				N 35 ft less street	43		130	50	✓	130	50	✗	130	50	✗	130	50	✗	400	120	✗
Mrs M. X Regan			Mattie X. Regan		E 40 ft of W 75 ft "	43		150	50	✓	150	50	✗	150	50	✗	150	50	✗	400	120	✗
		L. J. C. Hearn			E 65 ft "	43		340	190	✓	340	200	✗	340	200	✗	340	330	✗	800	520	✗
					W 75 ft of N 117 ft of E 440 ft of Lot 25	26								220	180	✗	220	180	✗	410	480	✗

THE LAST NAME GIVEN IS THE ONE TO WHOM PROPERTY IS ASSESSED

NAME OF OWNER At Noon on First Day in January, 1923	NAME OF OWNER At Noon on First Day in January, 1924	NAME OF OWNER At Noon on First Day in January, 1925	NAME OF OWNER At Noon on First Day in January, 1926	NAME OF OWNER At Noon on First Day in January, 1927
J.N. & O.A. Douglass			Same	E. D. Gilbert
"				"
F. Harriet Ross				
O.P. Benefield			Mary A. McNeelie	
Mary A. Bishop			"	
H.H. Washburn		Harry Washburn	Harry H. Washburn	
T.C. Shoor	Tolbert C Shoor			
street				
Mr. J. D Gokey			Virginia Gokey	
Richard Martin				
Anna M. Galbraith				Agnes Thane
"				"
Lydia C. Kyle				
"				
H. H. Washburn		Harry Washburn	Harry H. Washburn	
"		"	"	
Louisa Genter	Dillie Genter		Louisa Genter	Hugh McWhirter
Andrew J. Bair				A.N. and R.W. Loring
David Siddel			Irving F. Schneider	
"			"	
"			"	
Geo. P. Dussing				
Mina A. Macpherson	Mina R. Macpherson			
Marjorie M. Herlihy				Mina R. Macpherson
Mina R. Macpherson				
Callie N. Henderson			A E Henderson	E. A. Henderson
E.E. Evesole				
"				
J.C. Hesselstad				
C.H. Crandall		Joseph C Lewis		
J.A. Wilson		John A Wilson		J. A. Wilson
Harriet M. Moseley	W.C. Moseley		Wm C Moseley	W. C. Moseley
street				
Hurley Leach	Hurley Ellen Leach		Hurley Leach	
Geo. B. Hare			Maigh E Hare	
Harriet E. Baldwin	O. Glen McClure		S. Glen McClure	
Elizabeth Jane Gleave				
A.T. Jorgensen	Antonie T. Jorgensen	Antonie Jorgensen	Mrs A.T. Jorgensen	
Eva Howard			Left St Cloth	Eva St. Clair

THE LAST VALUE GIVEN IS THE ASSESSED VALUE FOR THE PRESENT YEAR

DESCRIPTION OR BOUNDARY FOR ASSESSMENT	LOT	Block	Value of Real Estate 1923	Value of Improvements 1923	CHECK	Value of Real Estate 1924	Value of Improvements 1924	CHECK	Value of Real Estate 1925	Value of Improvements 1925	CHECK	Value of Real Estate 1926	Value of Improvements 1926	CHECK	Value of Real Estate 1927	Value of Improvements 1927	CHECK
	6	24	3150		V	3150		X	3150		X	3150		X	4000		X
	7		1800	2700	V	1800	3880	X	1800	5170	X	1800	5170	X	3500	10340	X
	8		1350	90	V	1350	220	X	1350	330	X	1350	290	X	2500	580	X
B E 35 fr lot 9 to 11 + N 2½ fr W 35 fr	12		650	190	V	650	220	X	650	280	X	650	280	X	1000	560	X
Bi W 25 fr E 90 fr lots 9 to 11 + N 2½ fr W 35 fr E 90 fr	12		600	180	V	600	180	X	600	240	X	600	240	X	1000	480	X
M. E 36 fr W 90 fr lots 9 to 11 + N 2½ fr W 35 fr E 90 fr	12		750	190	V	750	200	X	750	250	X	750	250	X	1500	500	X
B W 35 fr lots 9 to 11 + N 2½ fr W of W 35 fr	12		1740	240	V	1740	570	X	1740	720	X	1740	760	X	3500	1440	X
N 20 fr of S 60 2½ fr	12		street 0			0			0			0			0		
S 2½ fr E 90 fr lot 12 + E 90 ft of	13		550	180	V	550	190	X	550	230	X	550	230	X	1000	460	X
S 2½ fr W 90 fr lot 12 + W 90 fr	13		970	160	V	970	170	X	970	220	X	970	220	X	2000	460	X
	14		1100		V	1100		X	1100		X	1100		X	2000	370	X
	15		1100		V	1100		X	1100		X	1100		X	2000		X
	16		1100		V	1100		X	1100		X	1100		X	2000		X
	17		1100	750	V	1100	1250	X	1100	1660	X	1100	1660	X	2000	3330	X
	18		1100	40	V	1100	40	X	1100	50	X	1100	50	X	2000	110	X
	19		1100		V	1100		X	1100		X	1100		X	2000		X
	20		1100		V	1100		X	1100		X	1100		X	2000	1480	X
	21		1100	150	V	1100	270	X	1100	360	X	1100	360	X	2000	720	X
	22		1350		V	1350		X	1350	20	X	1350	20	X	2000	40	X
	23		1600		V	1600		X	1600		X	1600		X	2500		X
	24		2500	390	V	2500	310	X	2500	400	X	2500	400	X	4000	780	X
E 104 ft Lots 25 to	27		2200	460	V	2200	910	X	2200	1220	X	2200	1220	X	3000	2440	X
W 36 fr " 25 to	27		700	240	V	700	380	X	700	380	X	700	380	X	1000	760	X
	28		630	230	V	630	310	X	630	410	X	630	410	X	1000	820	X
All Lot 29 + S 1/2 of	30		950	270	V	950	410	X	950	530	X	950	530	X	1500	1050	X
N½ Lot 30 + All	31		950	330	V	950	390	X	950	530	X	950	530	X	1500	1080	X
All	32		630		V	630		X	630		X	630		X	1000		X
	33		630	390	V	630	500	X	630	660	X	630	660	X	1000	1330	X
J E 35 fr Lots 34 to 36 + S 2½ fr of E 35 fr	37		660	180	V	660	300	X	660	400	X	660	400	X	1000	800	X
C W 35 fr of E 90 fr Lots 34 to 36 + S 2½ fr of W 35 ft of E 90 fr	37		470	180	V	470	200	X	470	270	X	470	270	X	800	540	X
M E 35 fr of W 90 fr Lots 34 to 36 + S 2½ fr of E 35 fr of W 90 fr	37		470	180	V	470	200	X	470	270	X	470	270	X	800	540	X
M W 35 fr Lots 34 to 36 + S 2½ fr of W 35 fr	37		520	180	V	520	200	X	520	270	X	520	270	X	900	540	X
N 20 fr of S 60 22½ fr	37		street 0	0		0			0			0			0		
L N 2½ fr of E 35 fr Lot 37 + E 35 fr Lots 38 to	40		660	180	V	660	220	X	660	300	X	660	300	X	1000	580	X
H N 2½ fr of W 35 fr of E 90 fr Lot 37 + W 35 fr of E 90 fr Lots 38 to	40		470	180	V	470	200	X	470	260	X	470	260	X	800	520	X
B + N 2½ fr of E 35 fr of W 90 fr Lot 37 & E 35 fr of W 90 fr Lots 38 to	40		470	180	V	470	180	X	470	240	X	470	240	X	800	480	X
L N 2½ fr of W 35 fr Lot 37 + W 35 fr Lots 38 to	40		520	190	V	520	180	X	520	240	X	520	240	X	900	480	X
L * W 35 fr Lots 41 to	43		800	160	V	800	180	X	800	240	X	800	240	X	1500	480	X
E 70 fr Lots 41 to	43		1600	400	V	1600	760	X	1600 (2)	1000	X	1600	1000	X	2800	2420	X
E 35 fr of W 90 fr Lots 41 to	43		630	160	V	630	350	X	630	470	X	630	470	X	1700	940	X
			7770	2170													

THE LAST NAME GIVEN IS THE ONE TO WHOM PROPERTY IS ASSESSED

THE LAST VALUE GIVEN IS THE ASSESSED VALUE FOR THE PRESENT YEAR

NAME OF OWNER At Noon on First Day in January, 1923	NAME OF OWNER At Noon on First Day in January, 1924	NAME OF OWNER At Noon on First Day in January, 1925	NAME OF OWNER At Noon on First Day in January, 1926	NAME OF OWNER At Noon on First Day in January, 1927	DESCRIPTION OR BOUNDARY FOR ASSESSMENT	LOT	Block	Value of Real Estate 1923	Value of Improvements 1923	CHECK	Value of Real Estate 1924	Value of Improvements 1924	CHECK	Value of Real Estate 1925	Value of Improvements 1925	CHECK	Value of Real Estate 1926	Value of Improvements 1926	CHECK	Value of Real Estate 1927	Value of Improvements 1927	CHECK
Odin Andersson		A.D. Anderson et al				6	25	1000		✓	1000		✓	1000		✓	1000		✓	1600		✓
"		"				7		900		✓	900		✓	900		✓	900		✓	1400		✓
"		"				8		800	830	✓	800	1210	✓	800	1600	✓	800	1610	✓	1200	3220	✓
Rachel M. Traggardh						9		670		✓	670		✓	670		✓	670		✓	1100		✓
Elizabeth D. Macoubray		Geo. Macoubray				10		670	300	✓	670	400	✓	670	530	✓	670	530	✓	1100	1060	✓
"		"				11		670		✓	670		✓	670		✓	670		✓	1100		✓
"		"				12		670		✓	670		✓	670		✓	670		✓	1100		✓
"						13		670		✓	670		✓	670		✓	670		✓	1100		✓
W. M. Clark						14		670		✓	670		✓	670		✓	670		✓	1100	60	✓
"						15		670		✓	670		✓	670		✓	670		✓	1100		✓
Ray B. Felt				Peter Anderson		16		670	280	✓	670	290	✓	670	380	✓	670	380	✓	1100	1880	✓
Martha W. Richardson						17		670	200	✓	670	210	✓	670	280	✓	670	280	✓	1100	560	✓
						18		670		✓	670		✓	670		✓	670		✓	1100		✓
"						19		670	240	✓	670	320	✓	670	420	✓	670	420	✓	1100	850	✓
W. H. Pohl	Sarah C. Minor	29317 Howard Ives		Howard Ives		20		670	210	✓	670	210	✓	670	280	✓	670	280	✓	1100	560	✓
Harry C. & Annie K. Naylor					W 100 ft of lots	21 to 24		2900		✓	2900		✓	2900		✓	2900		✓	4300 (1100 21 1100 22 1100 23 1000 24)		✓
John L. Cotton	Hattie Childs				E 40 ft of "	21 to 24		880	230	✓	880	250	✓	880	320	✓	880	320	✓	1300 (400 23 900 24)	640	✓
Burr H. Prentice						25		2500		✓	2500		✓	2500		✓	2500		✓	4000		✓
						26		1600	1080	✓	1600	1300	✓	1600	1730	✓	1600	1730	✓	2500	3460	✓
Fred A. Petersen	Emma D. Berg	Joseph A Campbell		J A Campbell		27		1350	60	✓	1350	90	✓	1350	120	✓	1350	170	✓	2000	3000	✓
John M. Parsons						28		1100	60	✓	1100	130	✓	1100	170	✓	1100	380	✓	2000	1120	✓
Hayworth Coffield	Van R. Squires			J. T. Squier		29		1100	180	✓	1100	290	✓	1100	380	✓	1100	390	✓	2000	780	✓
J. W. Chriswell		J.W. Chriswell				30		1100	110	✓	1100	150	✓	1100	200	✓	1100	200	✓	2000	1460	✓
Jennie J. Palmquist				Mary D. Johnston		31		1100		✓	1100		✓	1100		✓	1100		✓	2000	1360	✓
Rosalie Hart Luneburg Est				Perry Northcutt & Mary L. Shepard		32		1100		✓	1100		✓	1100		✓	1100		✓	2000		✓
"				"		33		1100		✓	1100		✓	1100		✓	1100		✓	2000		✓
"				"		34		1100		✓	1100		✓	1100		✓	1100		✓	2000		✓
H B Coffield	Harry B Coffield			H. B. Coffield		35		1100		✓	1100		✓	1100		✓	1100		✓	2000		✓
"	"			"		36		1200		✓	1200		✓	1200		✓	1200		✓	2000		✓
"	"			"		37		1200	940	✓	1200	1260	✓	1200	1640	✓	1200	1680	✓	2000	3370	✓
E. L. Barnes						38		1250	470	✓	1250	530	✓	1250	700	✓	1250	700	✓	2000	1400	✓
J. S. Hall						39		1250		✓	1250		✓	1250		✓	1250		✓	2000		✓
"						40		1300	700	✓	1300	420	✓	1300	560	✓	1300	560	✓	2000	1130	✓
J. D. McManus					E 50 ft Lot 42 & N 7½ ft mark of E 50 ft of	42		1800	80	✓	1800	90	✓	1800	120	✓	1800	120	✓	3500	240	✓
Laura D. Rayboum					N 40 ft of Lots 41 to	43		1100	210	✓	1100	480	✓	1100	640	✓	1100	640	✓	1500	1280	✓
Marion C. Reton				Marion C. Reton	E 100 ft H H & E 100 ft Ex N 7 1/2 ft Mark of E 50 ft	42																
"		Marion C. Reton		"	N 50 ft of E 100 ft	43		3400	180	✓	3400	250	✓	3400	340	✓	3400	790	✓	5000	1600	✓

THE LAST NAME GIVEN IS THE ONE TO WHOM PROPERTY IS ASSESSED

THE LAST VALUE GIVEN IS THE ASSESSED VALUE FOR THE PRESENT YEAR

NAME OF OWNER At Noon on First Day in January, 1923	NAME OF OWNER At Noon on First Day in January, 1924	NAME OF OWNER At Noon on First Day in January, 1925	NAME OF OWNER At Noon on First Day in January, 1926	NAME OF OWNER At Noon on First Day in January, 1927	DESCRIPTION OR BOUNDARY FOR ASSESSMENT	LOT	Block	Value of Real Estate 1923	Value of Improvements 1923	CHECK	Value of Real Estate 1924	Value of Improvements 1924	CHECK	Value of Real Estate 1925	Value of Improvements 1925	CHECK	Value of Real Estate 1926	Value of Improvements 1926	CHECK	Value of Real Estate 1927	Value of Improvements 1927	CHECK
Arthur J. Casebeer				Geo A Marion & Widley	W 86 ft of lots 6 to 8	(6)	26	720		✓	720		✗	720		✓	720		✓	w 1900		✗
"				G.A. Widley		(7)		540		✓	540		✗	540		✓	540		✓	0		✗
"					E 54 ft of lots 6 to	8		360		✓	400		✗	400		✓	400		✓	1000	E 2200	✗
William Benger						9		400		✓	300		✗	300		✗	300		✗	500		✗
"						10		670	210	✓	500	210	✗	500	210	✗	500	210	✗	600	700	✗
"						11		670		✓	580		✗	580		✗	580		✗	900		✗
"						12		580	610	✓	580	610	✗	580	610	✗	580	610	✗	900	2040	✗
"						13		580		✓	580		✗	580		✗	580		✓	900	@	✗
W. W. Carpenter Jr		M. D. Ryder	Arvilla Hackett	Arvilla Hackett		14		580	190	✓	580	180	✗	580	190	✗	580	780	✗	900	2120	✗
"		"	" "			15		580		✓	580		✗	580		✗	580		✓	900		✗
"		"	M. D. Ryder			16		580		✓	580		✗	580	530	✓	580	530	✓	900	1280	✗
"		"	"			17		580		✓	580		✗	580		✗	580		✓	900		✗
Mary S. Erickson			Holmes C Dunbar			18		580		✓	580		✗	580		✗	580	650	✓	900	1930	✗
"			"			19		580		✓	580		✗	580		✗	580		✓	900		✗
Robt L. Shaw	Sarah Barnes	John D Butler	Adeline J Butler			20		580		✓	580		✗	580		✗	580	1800	✓	900	3600	✗
"	"	"	"			21		580		✓	580		✗	580		✗	580		✓	900		✗
John D Butler		"	"			22		670		✓	670		✗	670		✗	670		✓	900		✗
"		"	"			23		800		✓	800		✗	800		✗	800		✓	1700	@	✗
O. C. Stockton				Bradbury Est Co		24		1350	2130	✓	1350	2130	✗	1350	2130	✗	1350	2130	✗	1800	6180	✗
C. O. Robinson				"	E 50 ft of lots 25 to	27		1340		✓	1340		✗	1340		✗	1340		✗	1930		✗
Bradbury Est Co				"	N 50 ft of E 100 ft of lots 25 to	27		1050		✓	1050		✗	1050		✗	1050		✗	1570		✗
"				"	N 40 ft of lots 25 to	27		720		✓	720		✗	720		✗	720		✗	1050		✗
Lizzie Nolde			Mrs C Nolde			28		670		✓	670		✗	670		✗	670		✗	1100		✗
Paul Sainsevain	Zaida B Hall	H H 516				29		670	120	✓	670	120	✗	670	120	✗	670	150	✗	1100	500	✗
"	"	"				30		670		✓	670		✗	670		✗	670		✗	1100		✗
Mrs D. S. Martin	D. D. Martin	Mrs. D. D. Martin	May Martin			31		670		✓	670		✗	670	660	✗	670	800	✗	1100	1920	✗
"	"	"	"			32		670		✓	670		✗	670		✓	670		✓	1100	@	✗
Jos. T. McBirney	J. A. Creelman	2445		James A Creelman		33		670	250	✓	670	260	✗	670	740	✗	670	750	✓	1100	2860	✗
"	"			"		34		670		✓	670		✗	670		✓	670		✓	1100		✗
James A. Creelman				"		35		670		✓	670		✗	670		✓	670		✓	1100		✗
"				"		36		670		✓	670	10	✗	670	10	✓	670	10	✓	1100	garage	✗
"				"		37		670		✓	670		✗	670		✓	670		✓	1100		✗
"				"		38		670	310	✓	670	310	✗	670	310	✓	670	310	✓	1100	1680	✗
Laura M. Dade						39		670		✓	670		✗	670		✓	670		✓	1100	120	✗
Katherine H Gates						40		670		✓	670		✗	670		✓	670		✓	1100		✗
					W 50 ft of lots 41 to	43		700	270	✓	700	270	✗	700	270	✗	700	270	✓	1000	280	✗
					E 90 ft of lots 41 to 37	43	18'	1600		✓	1600		✗	1600		✗	1600		✗	3000		✗

THE LAST NAME GIVEN IS THE ONE TO WHOM PROPERTY IS ASSESSED

THE LAST VALUE GIVEN IS THE ASSESSED VALUE FOR THE PRESENT YEAR

NAME OF OWNER At Noon on First Day in January, 1923	NAME OF OWNER At Noon on First Day in January, 1924	NAME OF OWNER At Noon on First Day in January, 1925	NAME OF OWNER At Noon on First Day in January, 1926	NAME OF OWNER At Noon on First Day in January, 1927	DESCRIPTION OR BOUNDARY FOR ASSESSMENT	LOT	Block	Value of Real Estate 1923	Value of Improvements 1923	CHECK	Value of Real Estate 1924	Value of Improvements 1924	CHECK	Value of Real Estate 1925	Value of Improvements 1925	CHECK	Value of Real Estate 1926	Value of Improvements 1926	CHECK	Value of Real Estate 1927	Value of Improvements 1927	CHECK
C.N. & Maude Lake	C.W. Lake					1	27	130		✓	130		X	130		✓	130		✓	300		X
"	"					2		450		✓	450		X	450		✓	450		✓	900		X
"	"					3		580		✓	580		X	580		✓	580		✓	900		X
"	"					4		580		✓	580	310	X	580		✓	580		✓	900	920	X
"	"					5		580	300	✓	580		X	580	310	X	580	310	X	900		X
O.A. Wiard				W.F. & C.K. King		6		580		✓	580		X	580		✓	580		✓	900		X
"				"		7		580	20	✓	580	20	X	580	50	X	580	50	X	900		X
Mary E. Hickock	Mary E. Hickok	T.J. Carley		Gretta Washington	E 40 ft lots 8 to	11		730	240	✓	730	240	X	730	240	X	730	240	X	1320	440	X
Hiram W. Gibbs		Hiram W. Gibbs			N 50 ft lots 8 to	11		1370	280	✓	1370	290	X	1370	290	X	1370	290	X	1670	680	X
Ellen Lee Sackett	Ellen L. Sackett	"			E 50 ft of N 100 ft lots 8 to	11		1080	280	✓	1080	290	X	1080	290	X	1080	290	X	1630	760	X
Albert Kiehl		Albert Kiehl Est.	Annie M. Kiehl		E 50 ft lots 12 to	14		1210	290	✓	1210	290	X	1210	290	X	1210	300	X	1670	680	X
James N. Firth					N 40 ft lots 12 to	14		700	230	✓	700	230	X	700	230	X	700	230	X	970	640	X
S.N. & Pearl Dunk					N 50 ft of E 100 ft " 12 to	14		910	330	✓	910	330	X	910	330	X	910	340	X	1760	1480	X
Chas. E. Wahl	Chas. E. Wall				Lot 15 & So 16 ft	16		950	290	✓	950	310	X	950	310	X	950	470	X	1470	1240	X
Minnie G. Carney				Minnie Barney	N 9 ft " 16, All 17 & So 8 ft	18		980	270	✓	980	270	X	980	270	X	980	270	X	1570	600	X
Wm. H. Shelton					N 17 ft lot 18 & all	19		970	260	✓	970	260	X	970	260	X	970	260	X	1510	600	X
C.C. Caldwell						20		580		✓	580		X	580		X	580		✓	900		X
Lyden Stevers	Ida L. Stevers	2047				21		580	840	✓	580	840	X	580	840	X	580	890	X	900	2000	X
Emily Arthur				Ida L. Stevers	E 90 ft of Lot 22 & all of Golden Gate Drive	23		1380	550	✓	1380	530	X	1380	560	X	1380	560	X	1800 E 1400		X
					" " " " " Exc So 65 ft	23		630		✓	1800	20	X	1500	20	X	1500	20	X	3500 Should be 1680		X
					W 50 ft of Lot 22 & W 50 ft of all of Golden Gate Drive	23														800 W 1340		X
					RE-SUBDIVIDED Cliff Garden Tract		28	0	0		0	-		0			0			0		
Thomas Kneale			Subd Mission Cliff Manor Page 230			1	29	1000		✓	1000		X	1000		X	Subd Mission Cliff Manor			—		
Thomas Kneale			Subd Mission Cliff Manor Page 230		RE-SUBDIVIDED Cliff Garden Tract lots 2 to	35	29	0	0		0			0			0			0		
						36	29	1000		✓	1000		X	1000		X	Subd Mission Cliff Manor			—		
Lovinia Fay Phelps	Anna E. Willen			Regina M. Goodbody	E 10 ft street adj & W 50 ft lots 1 to	5	30	720		✓	1130	1050	X	1130	1050	X	1130	1050	X	2400	1580	X
"	"			L.E. Goodbody	E 45 ft of W 95 ft of lots 1 to	4		450		✓	750	750	X	750	750	X	750	750	X	1800	1000	X
"	Lovinia Fay Phelps				10 ft Alley closed adj E 55 ft " 6 to	3		630		✓	970		X	900		X	900		X	1600		X
"	"				" " " W 100 ft of E 155 ft	4	below	1000		✓	1000		X	100		X	(100)		—	0		X
"	"				10 ft Alley closed adj W 100 ft lots 5 to	7	below	1370		✓	1370		X	1370		X	(370)		—	0		X
Walter J. Ogden		Walter J. Ogden			10 ft street adj E 50 ft lots 5 to	7		900	550	✓	900	560	X	900	560	X	900	560	X	1900	1280	X
"		C.T. Book			" " " E 50 ft of N 10 ft of Lot	8		250		✓	250		X	100		X	100		X	200		X
"		"			10 ft street adj E 45 ft (mean on S line)	9		500		✓	500		X	500		X	500	1200	X	1800	1880	X
Lovinia Fay Phelps		S.A. Fay	Sherlock A. Fay		10 ft Alley closed adj W 85 ft (mean on S line)	9		400		✓	400		X	400		X	400		X	800		X
"		"	" "		E 55 ft of lot 15 ft " W 85 ft of N 10 ft of	8		700		✓	200		X	50	930	X	50	930	X	100		X
			Mrs. Harold G. Brucker	Harold G. Brucker	10 ft Alley closed E 55 ft Exc S 15 ft	1								150		X	150		X	400		X
			Lovinia Fay Phelps		10 ft Alley closed W 40 ft of lots 5 to 7 + W 40 ft of S 15 ft of	8	50x90										750		X	1600	1920	X
					E 50 ft of W 90 ft of lots 5 to 7 + E 50 ft of W 90 ft of S 15 ft of	8	50x90										750		X	1600		X

THE LAST NAME GIVEN IS THE ONE TO WHOM PROPERTY IS ASSESSED

NAME OF OWNER At Noon on First Day in January, 1923	NAME OF OWNER At Noon on First Day in January, 1924	NAME OF OWNER At Noon on First Day in January, 1925	NAME OF OWNER At Noon on First Day in January, 1926	NAME OF OWNER At Noon on First Day in January, 1927
Thomas Kneale				
"				
Rachel I Loring		John Metzger		
"		"		
"		"		
"		"		
"	Rachel I Loring			
"				
"	Eric Lund			
"	Rachel I Loring		Est Louis J Charlotte Flanagan	Charlotte Flanagan
street	street			
Thomas Kneale				
"				
"				
"				
Margaret I & Thos A Wier			Mrs. M. T. Wier	
"			"	
Peter Andersen & Jas Truelsen				
"				
"	-			
"	James Truelsen		W. L. & Emma J. Hill - W 50 ft of [illegible]	
"	Marion Frances Wild		Katie T. Koenig Excepting the W 50 ft Hill	Marion F Wild
Christian Hauck			W. M. Dietz by Wm. Draper	
"			"	
"			"	
"			"	
"			"	
"			"	
Thomas Kneale				
"				
"				
"				
"				
"				
				Katie T. Koenig

THE LAST VALUE GIVEN IS THE ASSESSED VALUE FOR THE PRESENT YEAR

DESCRIPTION OR BOUNDARY FOR ASSESSMENT	LOT	Block	Value of Real Estate 1923	Value of Improvements 1923	CHECK	Value of Real Estate 1924	Value of Improvements 1924	CHECK	Value of Real Estate 1925	Value of Improvements 1925	CHECK	Value of Real Estate 1926	Value of Improvements 1926	CHECK	Value of Real Estate 1927	Value of Improvements 1927	CHECK
E 10 ft Rhode Island St adj 1920	1	31	900		✓	900		✗	900		✓	900		✓	2000		✓
"	2		360		✓	360		✗	360		✓	360		✓	600		✓
"	3		360		✓	360		✗	360		✓	360		✓	600		✓
"	4		360		✓	360		✗	360		✓	360		✓	600		✓
"	5		360		✓	360		✗	360		✓	360		✓	600		✓
"	6		450		✓	450		✗	450		✓	450		✓	600	160	✓
"	7		540		✓	540		✗	540		✓	540		✓	900		✓
"	8		900		✓	900		✗	900		✓	900		✓	1500	4640	✓
W 50 ft of Lots 9 to E 10 ft New York St adj 1920 Exc E 45 ft of Lots 9 to	9		900		✓	1400		✗	1400	600	✗	650	W 500	✗	1600	840	✗
	10		540		✓	(540)		-	0		-	0		-	0		0
"	11		450		✓	(450)		-	0		-	0		-	0		0
W 45 ft of E 90 ft of Lots 9 to	12		360		✓	850		✗	850	710	✗	1000	E 710	✗	2000	1320	✗
	13		400		✓	400		✗	400		✗	400		✗	800		✗
E 50 ft of W 100 ft of Lots 9 to	12											600	M 500	✗	1600	800	✗
														-			-
- 1923 - Now Street	1	32	street 0		0	0		-	0			0		-	0		0
10 ft Mass St adj 1920. Now Street less street	2		360		✓	360		✗	360		✓	(360) Street		-	0		0
"	3		320		✓	320		✗	320		✓	320		✓	800		✓
"	4		320		✓	320		✗	320		✓	320		✓	500		✓
"	5		320		✓	320		✗	320		✓	320		✓	500		✓
"	6		320		✓	320		✗	320		✓	320		✓	500		✓
"	7		320		✓	320		✗	320		✓	320		✓	500		✓
"	8		320		✓	320		✗	320	530	✓	320	530	✗	500	960	✓
"	(9)		320		✓	(320)		-	0		-	0		-	0		0
"	(10)		320		✓	(320)		-	0		-	0		-	0		0
"	(11)		360		✓	(360)		-	0		-	0		-	0		0
"	(12)		500		✓	1700	390	✗	1700	390	✗	1700	390	✓	2500		✗
W 50 ft of N 1/2 of Lots 9 to	13																
E 37 1/2 ft of Lot 9 to	13		670	530	✓	470	140	✗	470	180	✓	470	180	✓	1200	E 400	✓
W of E Rhode Island St adj 1920	14		720		✓	720		✗	720		✓	720		✓	1400		✓
"	15		540		✓	540		✗	540		✓	540		✓	800	1580	✓
"	16		450		✓	450		✗	450		✓	450		✓	600		✓
"	17		360	600	✓	360	600	✗	360	600	✓	360	600	✗	600		✓
"	18		360		✓	360		✗	360		✓	360		✓	600	60	✓
"	19		360		✓	360		✗	360		✓	360		✓	600		✓
"	20		360	30	✓	360	30	✗	360	30	✓	360	30	✗	600	900	✓
"	21		360		✓	360		✗	360		✓	360		✓	600		✓
"	22		360		✓	360		✗	360		✓	360		✓	600		✓
"	23		360		✓	360		✗	360		✓	360		✓	600		✓
"	24		540		✓	540		✗	540		✓	540		✓	800		✓
1916 (Street less street)	25		50		✓	50		✗	50		✓	(50) Street		-	0		0
Unnumbered Lot lying bet Viola lot 4 and N line Golden Gate Ave as now located		32	300		✓	300		✗	300		✓	300		✗	500		✗
Lying N of N 1/2 Blk E 50 ft of W 102 1/2 ft of Lot 9 to	13	32													1500	M 960	✗

City of San Diego, California. University Heights 32

THE LAST NAME GIVEN IS THE ONE TO WHOM PROPERTY IS ASSESSED

THE LAST VALUE GIVEN IS THE ASSESSED VALUE FOR THE PRESENT YEAR

NAME OF OWNER At Noon on First Day in January, 1923	NAME OF OWNER At Noon on First Day in January, 1924	NAME OF OWNER At Noon on First Day in January, 1925	NAME OF OWNER At Noon on First Day in January, 1926	NAME OF OWNER At Noon on First Day in January, 1927	DESCRIPTION OR BOUNDARY FOR ASSESSMENT	LOT	Block	Value of Real Estate 1923	Value of Improvements 1923	CHECK	Value of Real Estate 1924	Value of Improvements 1924	CHECK	Value of Real Estate 1925	Value of Improvements 1925	CHECK	Value of Real Estate 1926	Value of Improvements 1926	CHECK	Value of Real Estate 1927	Value of Improvements 1927	CHECK
W. B. Quigley			U.T.Co.	American Bldg. & Inv. Co.		1	33	900		✓	900		✓	900		✓	900		✓	1600		✓
"				"	New Hampshire St. Closed -	2		320		✓	320		✓	320		✓	320		✓	500		✓
"				"	"	3		320		✓	320		✓	320		✓	320		✓	500		✓
"				"	"	4		320		✓	320		✓	320		✓	320		✓	500		✓
"				"	"	5		320		✓	320		✓	320		✓	320		✓	500		✓
"				"	"	6		630		✓	630		✓	630		✓	630		✓	1000		✓
"				"		7		670		✓	670		✓	670		✓	670		✓	1000		✓
"				"		8		500		✓	500		✓	500		✓	500		✓	700		✓
"				"		9		360		✓	360		✓	360		✓	360		✓	500		✓
"				"		10		320		✓	320		✓	320		✓	320		✓	500		✓
"				"		11		320	150	✓	320	150	✓	320	300	✓	320	300	✓	500	1600	✓
"				"		12		320		✓	320		✓	320		✓	320		✓	500		✓
"				"		13		320		✓	320		✓	320		✓	320		✓	500		✓
"				"		14		320		✓	320		✓	320		✓	320		✓	500		✓
"				"		15		320		✓	320		✓	320		✓	320		✓	500		✓
"				"		16		800	300	✓	800	300	✓	800	600	✓	800	600	✓	1400	gone	✓
W. B. Quigley			U.T.Co.	Amer. Bldg. & Inv. Co.	New Hampshire St. closed adj. +	-	34	2000		✓	2000		✓	2000		✓	2000		✓	4000		✓
	—				Utah Villa Lots - Blks - 35	to	41	0	0	-	0			0		-	0		-	0		0

(34 to 41)

THE LAST NAME GIVEN IS THE ONE TO WHOM PROPERTY IS ASSESSED

THE LAST VALUE GIVEN IS THE ASSESSED VALUE FOR THE PRESENT YEAR

NAME OF OWNER At Noon on First Day in January, 1923	NAME OF OWNER At Noon on First Day in January, 1924	NAME OF OWNER At Noon on First Day in January, 1925	NAME OF OWNER At Noon on First Day in January, 1926	NAME OF OWNER At Noon on First Day in January, 1927	DESCRIPTION OR BOUNDARY FOR ASSESSMENT	LOT	Block	Value of Real Estate 1923	Value of Improvements 1923	CHECK	Value of Real Estate 1924	Value of Improvements 1924	CHECK	Value of Real Estate 1925	Value of Improvements 1925	CHECK	Value of Real Estate 1926	Value of Improvements 1926	CHECK	Value of Real Estate 1927	Value of Improvements 1927	CHECK
Schirm Inv Co	J.S. Schirm Com. Co.					1	42	1100		✓	1100		✗	1100		✗	1100		✓	1800		✓
"	"					2		670		✓	670		✗	670		✗	670		✓	1200		✓
"	"					3		540		✓	540		✗	540		✗	540		✓	800		✓
"	"					4		500		✓	500		✗	500		✗	500		✓	800		✓
Emma V. Lightner						5		450	5	✓	450	5	✗	450	5	✗	450	5	✓	800	5	✓
"						6		450	30 5	✓	450	30 5	✗	450	30 5	✗	450	30 5	✓	800	60 5	✓
Hannah J. Pugh						7		450	270	✓	450	270	✗	450	270	✗	450	270	✓	800	620	✓
C/F Wm G. Ferguson		J. S. Campbell	D.L.P. & A. E. Crews	Jo Chas. W. Mountain	8th Map 9 N½ Lot 9 & all Lot	8		450		✓	450		✓	450		✗	450		✓	1200	1360	✗
"	"	"	"			9		450		✓	450		✓	450		✗	450		✗	0		✓
"	"	"	"	Anthony J. Gerhard	5th Map 10 S½ Lot 9 & all Lot	10		450		✓	450		✓	450		✗	450		✗	1200	1120	✗
Schirm Inv Co	J.S. Schirm Com. Co.		J. J. Lewis			11		450		✓	450		✓	450		✓	450		✓	800		✓
"	"		"			12		450		✓	450		✓	450		✓	450	600	✓	800	2000	✓
"	"		"	J. J. & MINNIE R. LEWIS		13		450		✓	450		✓	450		✓	450		✓	800		✓
"	"		"			14		450		✓	450		✓	450		✓	450		✗	800		✓
"	"	J.S. Schirm Com Co	James E. Ellis		E 35 ft Lots 15 to	15		450		✓	450		✓	450		✓	350	410	✓	560	1120	✓
"	"	"	John N. Wright		W 35 ft of E 70 ft of lot 15 to	16		450		✓	450		✓	450		✓	350	410	✓	560	1080	✓
"	"	"	Ra Floyd		W 35 ft of lot 15 to	17		450		✓	450		✓	450		✓	450	410	✗	720	1040	✗
"	"	"	Evelyn L. McLean	Jo Edwin R. Hammer	E 35 ft of W 70 ft of lots 15 to	18		450		✓	450		✓	450		✓	350	530	✗	560	1120	✗
"	"	"	John A. McDonald	J. A. McDonald	E 35 ft of lot 18 to	19		450		✓	450		✓	450		✓	350	410	✗	560	1040	✗
"	"	"	Fred & Elsie Kerth	J. O. Thurston	W 35 ft of E 70 ft of lot 18 to	20		450		✓	450		✓	450		✓	350	410	✗	560	1100	✗
"			Wm C. Miller		E 35 ft of W 70 ft of lot 18 to	21		450		✓	450		-	0		✓	350	410	✗	560	1100	✗
"			Clair J. Huff	W S Broderick	W 35 ft of lots 18 to 20	22		450		✓	450		-	0		✓	450	600	✗	720	1600	✗
"	J.S. Schirm Com Co	Nelson & Graff			E of W 35 ft & E 42 ft of W 100 ft of lots 21 to	23		580		✓	1720		✗	660	540	✗	660	540	✗	1100	1120	✗
"	P. W. Pittman	Byron Fiddle		Karl Pritchett	E 40 ft of lot 21 to follows	24		760		✓	520		✗	520	510	✗	520	510	✗	1000	1060	✗
Edna R. Blincoe		Maude E. A. Ware				25		760		✓	760		✗	760		✓	760		✓	1400		✓
Schirm Inv Co	J.S. Schirm Com. Co		Anton Johnson	A Johnson		26		580	270	✓	580	280	✗	580	380	✗	580	380	✗	1000	1280	✗
"	"		"	"		27		500		✓	500		✗	500		✗	500		✓	800		✓
"	"	Wm Murray		Wm C. & Rose M. King		28		500		✓	500		✗	500		✗	500	480	✗	800	1300	✗
"	"	"		"		29		600		✓	500	450	✗	500		✓	500		✓	800		✗
"	Louis Schirm Jr.	A. P. Malm				30		600		✓	500		✗	500	600	✓	500	600	✓	800	1280	✗
"	"	"				31		500		✓	500		✗	500	30	✗	500		✗	800		✗
"	J.S. Schirm Com. Co	Mattie Horton	Hattie P. Horton Est	David W. & Georgena Adams		32		500		✓	500		✗	500		✗	500	1070	✗	800	2840	✗
"	"	"	"	"		33		500		✓	500	30	✗	500		✓	500		✓	800		✓
Bert & Mattie J. Parry			Ralph Jno & Elizabeth Wright King			34		500		✓	500		✗	500	600	✓	500	600	✗	800	1380	✗
Schirm Inv Co	J.S. Schirm Com Co			Joseph Pinder		35		500		✓	500		✗	500		✓	500		✓	800		✓
C. O. Linnarson	Carl O. Linnarson					36		500	600	✓	500	600	✗	500	600	✗	500	600	✗	800	1360	✗
Sarah Barnet						37		500		✓	500		✗	500		✓	500		✓	800		✓
Schirm Inv Co	J.S. Schirm Com Co					38		500		✓	500		✗	500		✓	500		✓	800		✓
Louis Schirm Jr	"			R. J. Gardner		39		500		✓	500		✗	500		✓	500		✓	800		✓
Harry Muns						40		500	530	✓	500	530	✗	500	530	✗	500	530	✗	800	1180	✗
						41		500		✓	500		✗	500		✗	500		✓	800		✓
						42		500		✓	500	450	✗	500	450	✗	500	450	✗	800	940	✗
						43		500		✓	500		✗	500		✗	500		✓	800		✓
						44		500		✓	500		✗	500		✗	500		✓	800		✓
				R. J. Gardner	E½ Lot 45 to	48		1800	600 S	✓	1800	600	✗	1800	600	✗	1800	600	✓	2700	1960	✗
					W½ " 45 to	48		1250	S	✓	1250	690	✗	1250	690	S	1250	690	S	1890	1920	S
		Roland H. Brock		Roland H. Brock	W 58 ft of E 2 ft of lot 22 & W 56 ft of lot 23	24								1060		✗	1060	700	S	1100	1320	S
					W 58 ft of lot 21 & W 56 ft	22														800		S

THE LAST NAME GIVEN IS THE ONE TO WHOM PROPERTY IS ASSESSED

NAME OF OWNER At Noon on First Day in January, 1923	NAME OF OWNER At Noon on First Day in January, 1924	NAME OF OWNER At Noon on First Day in January, 1925	NAME OF OWNER At Noon on First Day in January, 1926	NAME OF OWNER At Noon on First Day in January, 1927
Albert J. Stokes				
J. L. Minney				
John Elsworth				
Lucy Kiehle Harvey			Lucy Harvey	
John Mapson				
John Pellington Boyle	C. C. Cardy			C. C. Cardy & Co Cardy
Maude E. Mayes		Walter B. Hill		
Robt. H. Butler				
F. C. Ramser				
Lillian May Hirsch		Lillian M. Hirsch	L. M. Hirsch	
Frank Rhodes	Emily Arthur			
"	"			
"	"			
"	"			
Henry Franty				Georgia E Franty H.V. Montgomery & Co Franty & H. V. Montgomery
H. V. Montgomery				
Merle T. Starrett				
Mabel L. Lindenborn			J. Wm & Mabel J. Watson	
"			"	
Eleanor R. Partridge				
Dorothy G. Rodie	Dorothy G. Rodie		John A. Roddie	
Est John Goden				
Ole Lee			E. T. Bennett	
H. O. White	Harvey L. & Jeannette Dart		Harvey L. Dart	Harvey L. & Jeannette Dart
Robt. P. Newsom				
Edward K. Hampton				
Jeannette Dart			Harvey L. Dart.	Jeannette Dart
Priscilla A. Smith		Ernest C. Jacob	E. C. Jacob	
"		"	"	
Ray W. Boughton		R. W. Boughton		
Addie McCarty				
C. F. Capelle				
Homer W. Schofield	Peter Anderson			
Ella J. Williams	Ella Jane Williams			
Van R. Squier	Peter Anderson			

THE LAST VALUE GIVEN IS THE ASSESSED VALUE FOR THE PRESENT YEAR

DESCRIPTION OR BOUNDARY FOR ASSESSMENT	LOT	Block	Value of Real Estate 1923	Value of Improvements 1923	CHECK	Value of Real Estate 1924	Value of Improvements 1924	CHECK	Value of Real Estate 1925	Value of Improvements 1925	CHECK	Value of Real Estate 1926	Value of Improvements 1926	CHECK	Value of Real Estate 1927	Value of Improvements 1927	CHECK
E 40 ft lots 1 to	4	43	710	270	V	710	270	X	710	270	X	710	270	X	1060	700	X
W 100 ft " 1 +	2		1520	400	V	1520	410	X	410	410	X	1520	410	X	2260	880	X
W 100 ft " 3 +	4		860	310	V	860	310	X	860	310	X	860	310	X	1280	1080	X
Lot 5 + N 15 ft	6		800	320	S	800	320	X	800	320	X	800	320	X	1280	1000	X
So 10 ft Lot 6 all 7 + N 15 ft	8		800	300	V	800	300	X	800	300	X	800	300	X	1280	860	X
So 20 ft Lot 8 + N 20 ft	9		800	330	V	800	330	X	800	330	X	800	330	X	1280	760	X
So 5 ft L. g. all Lot 10 + N 10 ft	11		800		V	800		X	800	500	X	800	510	X	1280	1260	X
So 15 ft Lot 11 + 800	12		800	310	S	800	310	X	800	310	S	800	310	S	1280	900	S
Lot 13 + N 15 ft	14		800	360	S	800	370	X	800	370	S	800	370	S	1280	980	S
So 10 ft Lt 14 all Lot 15 + N 5 ft	16		800	300	V	800	310	X	800	310	X	800	310	X	1280	880	X
So 20 ft	16		400		V	400		X	400	30	X	400	30	X	640	380	X
	17		500		V	500		X	500		X	500		X	800		X
	18		500		V	500	530	X	500	500	X	500	500	X	800	880	X
	19		500		V	500		X	500		X	500		X	800		X
	20		500		V	500		X	500		X	500		X	800		X
E 40 ft lots 21 to	24		580	230	S	580	230	X	580	230	X	580	230	X	990	860	S
W 50 ft " 21 to	24		1000	230	V	1000	230	X	1000	230	X	1000	230	X	1770	720	X
E 50 ft of W 100 ft " 21 to	24		760	230	V	760	230	X	760	230	X	760	230	X	1790	860	X
	25		850		V	850		X	850		X	850		X	1500		X
	26		670	410	V	670	410	X	670	410	X	670	410	X	1100	1260	X
E 75 ft lots 27 +	28		700	450	V	700	460	X	700	460	X	700	460	X	1170	1520	X
W 65 ft lots 27 +	28		380	260	S	380	250	X	380	250	S	380	250	S	630	800	S
All lots 29 +	30		1080	310	V	1080	310	X	1080	320	X	1080	320	X	1800	820	X
Lot 31 + So 5 ft	32		650	150	V	650	150	X	650	150	X	650	150	X	1080	700	X
No 20 ft Lot 32 all 33 + So 15 ft	34		1290	130	V	1290	140	X	1290	140	X	1290	140	X	2160	2370	X
No 10 ft Lt 34 + all	35		760	180	S	760	180	X	760	180	X	760	180	X	1260	860	X
Lot 36 + So 1/2 Lt	37		810	250	S	810	250	X	810	250	S	810	250	S	1350	860	S
N 1/2 Lot 37 + all	38		810	220	V	810	220	X	810	220	X	810	230	X	1350	840	X
	39		540		S	540		X	540		X	540		X	900		X
	40		540	230	S	540	230	X	540	240	X	540	270	X	900	1400	X
Lot 41 + S 1/2 —	42		810	360	V	810	400	X	810	350	X	810	360	X	1350	1000	X
N 1/2 Lot 42 + all	43		810	230	V	810	400	X	810	350	X	810	360	X	1350	660	X
Lt 44 + S 15 ft	45		890	250	V	890	260	X	890	260	X	890	260	X	1440	1120	X
1923 E 45 ft of W 85 ft of N 10 ft Lot 45 + E 45 ft of N 15 ft Lot 46 to	48		830		V	830	300	X	830	470	X	830	470	X	1180	1000	X
E 55 ft of N 10 ft Lot 45 + E 55 ft of Lots 46 to	48		1420	100	V	1420	530	X	1420	540	X	1420	540	X	2000	1300	X
1923 W 40 ft of N 10 ft Lt 45 + W 40 ft Lt 46 to	48		760		V	760		X	760		X	760	790	X	1080	1840	X

THE LAST NAME GIVEN IS THE ONE TO WHOM PROPERTY IS ASSESSED

NAME OF OWNER At Noon on First Day in January, 1923	NAME OF OWNER At Noon on First Day in January, 1924	NAME OF OWNER At Noon on First Day in January, 1925	NAME OF OWNER At Noon on First Day in January, 1926	NAME OF OWNER At Noon on First Day in January, 1927
Mary M. Armstrong	Mary M Armstrong Est	Alice F. Smith		R. A. Fleming
"	"	"		"
"	"	"		"
"	"	"		"
John Noel				
"				
D. G. & Annie C. Curtis	David G. & Annie C Curtis			Annie C Curtis
"	"			"
Geo M. Curtis				
"				
Margaret E. Young				
"				
Henry Romig Jr			Etta Brownrigg	Lucy M. Green
"			"	Joseph D. Green
"				
Elmer E. Knapp				
C. O. Linnarson		Jessie M Hudson	Jessie M. Hudson	Jessie M. Hudson
Grover C Rowe	Grover E. Roe	E. E. Ogle		
Carl Anderson				
"				
Fred N. Garrett				
George R. Livingston				
H. L. McFarland		Harry L McFarland		
Frank L. Hinkley		Helen F. Hinkley		
L. E. Knudsen		Levi E. Knudsen		
Gertrude M. & H. B. Cameron	Gertrude M Cameron			
Eleanor B. Hemmons			James E. Sterlin	
Blanche Steinmeyer	Stowe Stribling	L. D. Gregory		
Walter R. Sturgeon			Lot W. Smith	L. Alma Freehour
Mary M. Williamson		Bertha Mc Iver		
Carl Axelson			C. Axelson	Carl Axelson
Jas. C. & Adaline Tucker	Marcia L. True			
Henrietta V. Johnson				John F. M. Roehl
F. C. Burke				
Frank E. Dackus				
"				
Rosina S. Bentley				
"				
"				
Wirt D. Smith				
"				
"				
Annie Kinzel				
"				
J. A. McDaniel	Lee Madsen			
Wm Lombard	John C. Sherman	John J. Ogle John C Sherman	Jacob A. & Julia Wallace	R. B. Tingle

THE LAST VALUE GIVEN IS THE ASSESSED VALUE FOR THE PRESENT YEAR

DESCRIPTION OR BOUNDARY FOR ASSESSMENT	LOT	Block	Value of Real Estate 1923	Value of Improvements 1923	CHECK	Value of Real Estate 1924	Value of Improvements 1924	CHECK	Value of Real Estate 1925	Value of Improvements 1925	CHECK	Value of Real Estate 1926	Value of Improvements 1926	CHECK	Value of Real Estate 1927	Value of Improvements 1927	CHECK
	1	44	1350		V	1350		X	1350		X	1350		X	1800		X
	2		800		V	800		X	800		X	800		X	1200		X
	3		630		V	630		X	630		X	630		X	900		X
	4		540	420	V	540	420	X	540	420	X	540	420	X	900	3700	X
	5		540	50	S	540	50	X	540	50	S	540	50	S	900	200	S
	6		540	150	S	540	160	X	540	160	S	540	160	S	900	420	S
	7		540		V	540		X	540		X	540		X	900		X
"	8		540	230	V	540	230	X	540	240	X	540	240	X	900	660	S
	9		540		V	540		X	540		X	540		X	900		X
	10		540	450	V	540	450	X	540	450	X	540	450	X	900	1160	X
	11		540		V	540		X	540		X	540		X	900		X
	12		540	270	V	540	270	X	540	310	X	540	310	X	900	940	X
Mud Mr	13		540		S	540		X	540		X	540		X	900		X
	14		540		S	540		X	540		X	540	450	X	900	1040	X
	15		540	180	V	540	180	X	540	180	X	540	180	X	900	320	X
Lt 16 & N 10 ft	17		760	160	V	760	160	X	760	160	X	760	160	X	1260	480	X
So 15 ft Lot 17 & all	18		860	50	S	860	50	X	860	50	X	860	50	X	1440	120	X
	19		540		S	540		X	540		X	540		X	900		X
	20		540	420	S	540	420	X	540	420	X	540	420	X	900	1020	X
E 45 ft Lots 21 To	24		780	530	V	780	530	X	780	530	X	780	530	X	1370 1310	1340	X
W 50 ft " 21 To	24		1120	320	S	1120	320	X	1120	320	S	1120	320	S	1900 1810	1480	S
N 45 ft of E 90 ft " 21 To	24		700		V	700		X	700		X	700		X	1180 1120	4920	X
W 35 ft of E 70 ft " 25 To	27		520	150	V	520	150	X	520	150	X	520	150	X	900 860	520	X
E 35 ft of W 70 ft " 25 To	27		500	150	S	500	150	X	500	150	S	500	150	S	850 810	520	S
W 35 ft " 25 To	27		520	190	V	520	190	X	520	190	X	520	190	X	900 860	580	X
E 35 ft " 25 To	27		660	180	V	660	180	X	660	180	X	660	180	X	1150 1100	740	S
Lot 28 & S 1/2 -	29		870	200	S	870	200	X	870	470	X	870	470	X	1500 1440	1000	X
N 1/2 Lot 29 & all	30		870	230	S	870	230	X	870	230	S	870	230	X	1500 1440	600	X
Lot 31 & S 5 ft	32		700	410	V	700	410	X	700	410	X	700	410	X	1200 1150	1340	X
N 70 ft Lot 32 & all	33		1040	200	S	1040	200	X	1040	200	S	1040	200	S	1800 1730	600	S
	34		580	130	V	580	140	X	580	140	X	580	140	X	1000 960	400	X
	35		580	150	V	580	150	X	580	300	X	580	450	X	1000 960	1080	X
	36		580	180	V	580	190	X	580	190	X	580	190	X	1000 960	700	X
	37		580		V	580		X	580		X	580		X	1000 960		X
	38		580	600	V	580	600	X	580	600	X	580	600	X	1000 960	2120	X
	39		580	170	V	580	120	X	580	120	X	580	120	X	1000 960	360	S
	40		580		V	580		X	580		X	580		X	1000 960		X
	41		580	490	V	580	490	X	580	490	X	580	490	X	1000 960	1640	X
	42		580	540	V	580	550	X	580	550	X	580	550	X	1000 960	980	X
	43		580		V	580		X	580		X	580		X	1000 960		X
	44		580	600	V	580	610	X	580	610	X	580	610	X	1000 960	2000	X
	45		580		V	580		X	580		X	580		X	1000 960		X
	46		670	190	V	670	190	X	670	190	X	670	190	X	1000 960	700	X
N 35 ft Lots 47 &	48		1000		V	1000	380	X	1000	720	X	1000	720	X	1700 W 1620	920	X
W 33 ft of E 1/2 " 47 &	48		1250		V	1250	100	S	500	300	S	500	300	S	1700 E 1620	760	S
E 37 ft " 47 &	48								750		S	750	420	X	1100 E 1050	940	X
E 35 ft of W 70 ft " 47 &	48														700 W 670	900	X

THE LAST NAME GIVEN IS THE ONE TO WHOM PROPERTY IS ASSESSED

NAME OF OWNER At Noon on First Day in January, 1923	NAME OF OWNER At Noon on First Day in January, 1924	NAME OF OWNER At Noon on First Day in January, 1925	NAME OF OWNER At Noon on First Day in January, 1926	NAME OF OWNER At Noon on First Day in January, 1927
Robt. G. Hoelscher		A. M. Painter	Henry J. Evans	
M. L. Ryder		Rose Hess	Valerie Vier	Wm. S. and Nina S. Hemrick
Laura H. Nicholson	Laura I Nicholson			
" Ruth Walsh	"			John A. Krauss
" Mathilda E. Gustin				"
" O. E. Mitchell	Ida F Mitchell			
" J. D. McLees	George W. Exbo			
" Rilla J. Nichols	James Valenta			Mrs. Magdalena Valenta
" Catherine F. Castle	" C. F. Castle		Mrs C F Castle	"
" Hugo & Alice V. Baske	"	Garrette Walton Peck	Garrette W. Peck	Geo W Peck
" Eugene & Elizabeth A Doumaux		"	"	"
" Mary Stewart				Georgia M Bayless
" J. C. Shore	Elbert C. Shore		Virginia Gokey	
Mrs J. D. Gokey				Jas W Kirkpatrick
" J. W. Kirkpatrick				"
" Theodore C. Hauschild	T. C. Hauschild			
" Marian B. Adams	"			
" Tom. W. McKee			Claude E. Williams	Thos & Fay Williams
" G. G. Sweet			" "	"
" Wm Edis				Wm C. Edis
" Margaret B. Fanton	Frank Rectenwald			"
Ruth W. Gilchrist	"			F Rectenwald
J. H. Carlin			Virginia Jenkins	"
Georgia C. Bidwell				
" Margaret B. Fanton	Margaret Fanton		Margaret B Fanton	
" Frank Weerts	"		"	
"				
"				
			Lucille L. Hartford	G. J. W. Nagel

THE LAST VALUE GIVEN IS THE ASSESSED VALUE FOR THE PRESENT YEAR

DESCRIPTION OR BOUNDARY FOR ASSESSMENT	LOT	Block	Value of Real Estate 1923	Value of Improvements 1923	CHECK	Value of Real Estate 1924	Value of Improvements 1924	CHECK	Value of Real Estate 1925	Value of Improvements 1925	CHECK	Value of Real Estate 1926	Value of Improvements 1926	CHECK	Value of Real Estate 1927	Value of Improvements 1927	CHECK
E 40 ft of Lot 1 &	2	45	520	80	✓	520	280	✓	520	380	✓	520	380	✓	2000 1 740	760	✓
Carl Adsw. — W 50 ft " 1 &	2		1730	220	✓	1730	320	✓	1730	450	✓	1050	450	✓	1500 2 1490	900	✓
	3		670		✓	670		✓	670		✓	670		✓	1000		✓
	4		580	420	✓	580	460	✓	580	610	✓	580	610	✓	1000	1220	✓
	5		580		✓	580		✓	580		✓	580		✓	1000		✓
	6		580	560	✓	580	750	✓	580	1000	✓	580	1000	✓	1000	2000	✓
	7		580		✓	580		✓	580		✓	580		✓	1000		✓
	8		580	280	✓	580	430	✓	580	580	✓	580	570	✓	1000	1160	✓
	9		580		✓	580		✓	580		✓	580		✓	1000		✓
	10		580	350	✓	580	360	✓	580	480	✓	580	480	✓	1000	960	✓
	11		580		✓	580		✓	580		✓	580		✓	1000		✓
	12		580	740	✓	580	510	✓	580	740	✓	580	740	✓	1000	1560	✓
	13		580		✓	580		✓	580		✓	580		✓	1000		✓
	14		580		✓	580	570	✓	580	760	✓	580	760	✓	1000	1500	✓
	15		580		✓	580		✓	580		✓	580		✓	1000		✓
	16		580	180	✓	580	390	✓	580	720	✓	580	720	✓	1000	1420	✓
	17		580		✓	580		✓	580		✓	580		✓	1000		✓
	18		580	160	✓	580	360	✓	580	480	✓	580	480	✓	1000	940	✓
	19		580		✓	580		✓	580		✓	580		✓	1000		✓
	20		580	50	✓	580	40	✓	580	50	✓	580	50	✓	1000	100	✓
E 1/2 - Lot 21 to	24		1120	280	S	1120	220	✓	1120	280	✓	1120	280	✓	1400 2 2080	1320	✓
W 35 ft " 21 to	24		840	180	✓	840	200	✓	840	260	✓	840	260	✓	1500 2 1540	540	✓
E 35 ft of W 70 ft " 21 to	24		620	270	✓	620	230	✓	620	300	✓	620	300	✓	1400 2 1160	580	✓
	25		1600		✓	1600		✓	1600		✓	1600		✓	2400		✓
	26		1100	460	✓	1100	490	✓	1100	650	✓	1100	1620	✓	1800		✓
	27		800	50	✓	800		✓	800		✓	800		✓	1500	3180	✓
	28		800		✓	800		✓	800		✓	800		✓	1500		✓
	29		800	600	✓	800	600	✓	800	800	✓	800	800	✓	1500	1600	✓
	30		800		✓	800		✓	800		✓	800		✓	1500		✓
	31		800	180	✓	800	260	✓	800	350	✓	800	350	✓	1500	700	✓
	32		800		✓	800		✓	800		✓	800		✓	1500		✓
	33		800		✓	800		✓	800		✓	800		✓	1500		✓
	34		800		✓	800		✓	800		✓	800		✓	1500 3		✓
	35		800	1050	✓	800	1190	✓	800	1580	✓	800	1580	✓	1500	3160	✓
	36		800		✓	800		✓	800		✓	800		✓	1500 3		✓
	37		800	1320	✓	800	1770	✓	800	2270	✓	800	2370	✓	1500	4740	✓
E 55 ft Lot 38 &	39		1160	360	✓	1150	350	✓	1150	460	✓	1150	460	✓	2150	910	✓
W 85 ft " 38 &	39		450	270	S	450	620	✓	450	830	✓	450	830	✓	850	1650	✓
	40		800	180	✓	800	300	✓	800	400	✓	800	400	✓	1500	1000	✓
	41		800		✓	800		✓	800		✓	800		✓	1500		✓
	42		800	390	✓	800	670	✓	800	880	✓	800	880	✓	1500	1780	✓
	43		900		✓	900		✓	900		✓	900		✓	1500		✓
	44		900	400	✓	900	750	✓	900	1000	✓	900	1000	✓	1500	2000	✓
	45		1100		✓	1100		✓	1100		✓	1100		✓	1600		✓
	46		1100	640	✓	1100	960	✓	1100	1280	✓	1100	1280	✓	1600	2560	✓
	47		1350		✓	1350		✓	1350		✓	1350		✓	2000		✓
	48		2250	4000	✓	2250	5220	✓	2250	5220	✓	2250	5220	✓	4000	10440	✓
E 50 ft of W 100 ft Lot 1 &	2											680	540	✓	970	1080	✓

THE LAST NAME GIVEN IS THE ONE TO WHOM PROPERTY IS ASSESSED

NAME OF OWNER At Noon on First Day in January, 1923	NAME OF OWNER At Noon on First Day in January, 1924	NAME OF OWNER At Noon on First Day in January, 1925	NAME OF OWNER At Noon on First Day in January, 1926	NAME OF OWNER At Noon on First Day in January, 1927
Sarah A. Hall				
Lydia C. Kyle				
Alfred A. Orjala			Alfred R. Orjala	Alfred A. Orjala
Louisa " Genter		Lena Friedman	"	"
K L. " Hope		"	M A Landahl	M A Landahl
Minnie " Worth Warren	C. O. Lindahe	39-47	"	"
L. " Kittie Stanfield	Catherine " Stanfield	Lindsey Stanfield		Magnus Nelson
John S. & Mary E. Robinson	"	"		"
Jos M. McKee			Mary E. Robinson	
"			"	
Nellie B Gillespie			Helen " Dale	Elizabeth W Holman
"			"	"
Anna V. Bettencourt			Mrs N B Gillespie	
"			"	
Lani Haydis		C. Mark	Mrs C Mark	
W. O Michael				Wm B Michael
Anna M. Hydison		Anna Hudson		
Thomas J. Lynch			Alice B. Lynch	
Nelle K. Parrott		G. A. Hunt		
J. W. Lowry				
Ruth L. McIntosh				
W. S. Burr			Wm A Burr	
Louisa L Burr			"	
Marie L Hunt			Wm A Louisa L Burr	
"			"	
Hans J. Nelson	Hans J. & Mary Nelson			Hans J. Nelson
Florence McRae	Florence J. MacRae	Florence J. MacRae		
Marion C. Reton		"		
W. A. Craven			Oscar Peterson	
"			"	
George Gerhard				David M. & Ida E. Reedy
E. C. Divoort				"
"				
Mary E. Field			J. A. Vogel	
"			" "	
Bertha Sandrock	Bertha A Sandrock		Bertha Sandrock	
"	"		"	

THE LAST VALUE GIVEN IS THE ASSESSED VALUE FOR THE PRESENT YEAR

DESCRIPTION OR BOUNDARY FOR ASSESSMENT	LOT	Block	Value of Real Estate 1923	Value of Improvements 1923	CHECK	Value of Real Estate 1924	Value of Improvements 1924	CHECK	Value of Real Estate 1925	Value of Improvements 1925	CHECK	Value of Real Estate 1926	Value of Improvements 1926	CHECK	Value of Real Estate 1927	Value of Improvements 1927	CHECK
	1	46	2250		V	2250		X	2250	05 (990)		2250	05 300	X	4000	05 740	S
	2		1350	20	V	1350	20	X	1350	700	V	1350	700	X	2000	2040	S
	3		1100		V	1100		X	1100		X	1100		X	1600		X
	4		1100		V	1100		X	1100		X	1100		X	1600		X
	5		900		V	900		X	900		X	900		X	1500	⊘	X
	6		900	300	V	900	980	X	900	980	X	900	980	X	1500	2600	X
	7		800		V	800		X	800		X	800		X	1500	⊘	X
	8		800		V	800		X	800	1700	X	800	1760	X	1500	3360	X
	9		800		V	800		X	800		X	800		X	1500		X
	10		800	900	V	800	900	X	800	900	X	800	900	X	1500	2400	X
	11		800		V	800		X	800		X	800		X	1500		X
	12		800	750	V	800	250	X	800	750	X	800	750	X	1500	660	X
	13		800		V	800		X	800		X	800		X	1500		X
	14		800	300	V	800	300	X	800	300	X	800	300	X	1500	760	X
	15		800		V	800		X	800		X	800		X	1500		X
	16		800	510	V	800	550	X	800	550	X	800	550	X	1500	1480	X
	17		800		V	800		X	800		X	800		X	1500		X
	18		800		V	800		X	800		X	800		X	1500		X
	19		800		V	800		X	800		X	800		X	1500		X
	20		800	240	V	800	260	X	800	260	X	800	260	X	1500	660	X
	21		800		V	800		X	800		X	800		X	1500		X
	22		800	270	V	800	280	X	800	280	X	800	280	X	1500	740	X
E½ Lot 23 &	24		1080	230	V	1080	230	X	1080	230	X	1080	230	X	1700	600	X
W½ " 23 &	24		1620	270 (540)	V	1620	270	X	1620	270	X	1620	270	X	2500	730	X
E 50 ft. " 25 &	26		770	230	V	770	230	X	770	230	X	770	230	X	1660	620	X
W 45 ft. " 25 &	26		470	260 S		470	260 S		470	260 S		470	260 S		700	700 S	
E 45 ft of W 90 ft " 25 &	26		560	270	V	560	270	X	560	270	X	560	270	X	840	620	X
	27		630		V	630		X	630		X	630		X	900		X
	28		630	270	V	630	360	X	630	360	X	630	360	X	900	720	X
	29		630	80	V	630	80	X	630	80	X	630	80	X	900	226	X
	30		630	30	V	630	30	X	630	30	X	630	30	X	900	90	X
	31		630	30	V	630	30	X	630	30	X	630	30	X	900	90	X
	32		630		V	630		X	630		X	630		X	900		X
	33		630	270	V	630	280	X	630	270	X	630	270	X	900	710	X
	34		630	90	V	630	90	X	630	90	X	630	90	X	900	260	X
	35		630		V	630 M.		X	630		X	630		X	900		X
	36		630	130	V	630	140	X	630	140	X	630	140	X	900	370	X
E 100 ft. Lot 37 &	38		980	270	V	980	270	X	980	270	X	980	270	X	1400	720	X
N 40 ft. of Lot 37 &	38		280		V	280	10	X	280	10	X	280	10	X	400	40	X
	39		630		S	630		X	630		X	630		X	900		X
	40		630		S	630		X	630		X	630	330	X	900	2060	X
	41		630		V	630		X	630		X	630		X	900		X
	42		630		V	630		X	630		X	630		X	900	740	X
	43		630		V	630		X	630		X	630		X	900		X
	44		630	250	V	630	250	X	630	250	X	630	250	X	900	646	X
	45		630		V	630		X	630		X	630		X	900		X
	46		630		V	630		X	630		X	630		X	900		X
	47		900		V	900		X	900		X	900		X	1200		X
	48		1350	310	V	1350	310	X	1350	310	X	1350	310	X	1800	820	X

THE LAST NAME GIVEN IS THE ONE TO WHOM PROPERTY IS ASSESSED

NAME OF OWNER At Noon on First Day in January, 1923	NAME OF OWNER At Noon on First Day in January, 1924	NAME OF OWNER At Noon on First Day in January, 1925	NAME OF OWNER At Noon on First Day in January, 1926	NAME OF OWNER At Noon on First Day in January, 1927
H. S. Onstad		Frank Westfall	Boyd & Myrna Dawson / Boyd Dawson	
		"	E. Ray Davis	
G. V. Alexander		C. H. Crandall		
John Bowers				
John C. Lee				
" 1/2				Est. & Louise E. Graham
Royal B. Lee 1/2				
H. V. Vanhorne	J. W. Van Horne			
"	"			
John F. Devoy				John F. De Voy
"				"
Sylvia A. Webster		Est of S. A. Webster	Albert L. Webster / Elma C. Rhodimer	
Elmer E. Rhodimer				
Ruth M. Brewster				
Sarah E. Coutant	Sara E. Coutant			H. G. Grass
"	"			"
Bessie J. Liebing				
"				Emma A. Maltpress
Ada E. Smith				
Emma A. Maltpress				"
Lillie B. Black	E. C. Biddle			
Ada E. Smith				
F. H. Hecker				F. J. Leard
"				"
Adolph Levi & Sons		Adolph Levi & Son		
"		"		
J. H. Menke				
Bert L. Shankland				
Elizabeth Langalier				A. Guerlais
"				"
Edith Bennett	Cecil C. & Catherine Vaughn	Cecil C. Vaughn	Cecil Clyde Vaughn	Cecil C. Vaughn
Louis Gaillard				
Michel Jarin				
Alfred J. Beere		Lena Friedman	Irving I. Schneider	
"		"	"	
Freida Dexheimer				
"				
Wm. T. Bowen	W. T. Bowen	Wm. T. Bowen	W. T. Bowen	
"	"	"	"	
Patterson & Spragg			Floyd A. Small	
"			"	
Warren S. Cox				
Callie H. Hoffman				
Harry S. Roadhouse				
Mary Starr		Lester F. & Josephine Mershon		Lester F. Mershon
				Est. J. D. Knotts

THE LAST VALUE GIVEN IS THE ASSESSED VALUE FOR THE PRESENT YEAR

DESCRIPTION OR BOUNDARY FOR ASSESSMENT	LOT	Block	Value of Real Estate 1923	Value of Improvements 1923	CHECK	Value of Real Estate 1924	Value of Improvements 1924	CHECK	Value of Real Estate 1925	Value of Improvements 1925	CHECK	Value of Real Estate 1926	Value of Improvements 1926	CHECK	Value of Real Estate 1927	Value of Improvements 1927	CHECK
W 80 ft lots 1 &	1	47	1100		V	1100		X	1100			1270	W 310	X	1820	820	X
E 60 ft lots 1 &	2		850	300	V	850	310	X	850	310	X	680	E 510	X	980	1360	X
Int 3 & N 1/2	4		945	270	V	945	270	X	940	270	X	950	270	X	1700	340	X
S 1/2 Lot 4 rail	5		865	300	V	885	300	X	850	300	X	850	300	X	1700	816	X
Int 6 & N 1/2	7		810	150	V	810	150	X	810	150	X	810	660	X	1700	1800	X
Und 1/2 S 1/2 Lot 7 & all	8		410		V	410		X	410		X	410	230	X	600	630	X
Und 1/2 S 1/2 Lot 7 & all	8		410		V	410		S	410		S	410	230	S	600	630	S
	9		540		V	540		X	540		X	540		X	800		X
	10		540	230	V	540	230	X	540	230	X	540	230	X	800	620	X
	11		540		V	540		X	540		X	540		X	800		X
	12		540	300	V	540	300	X	540	300	X	540	300	X	800	800	X
Lot 13 & N 1/2	14		810	190	V	810	200	X	810	200	X	810	200	X	1700	520	X
S 1/2 Lot 14 & rail	15		810	190	S	810	200	S	810	200	S	810	200	S	1700	520	S
	16		540	130	V	540	140	X	540	140	X	540	140	X	800	370	X
	17		540		V	540		X	540		X	540		X	800		X
	18		540	140	V	540	140	X	540	140	X	540	140	X	800	370	X
	19		540		V	540		X	540		X	540		X	800		X
	20		540	420	V	540	420	X	540	420	X	540	420	X	800	1120	X
E 40 ft Lot 21 &	22		220		V	220	NV	X	220		X	220		X	330	NV	X
W 100 ft " 21 &	22		860	190	V	860	200	X	860	200	X	860	200	X	1300	540	X
W 68 ft " 23 &	24		940	300	S	940	300	X	940	300	X	940	300	X	1430	W 800	X
W 32 ft of E 92 ft " 23 &	24		680	360	V	680	360	X	680	360	X	680	360	X	1440	M 640	X
	25		450		V	450		X	450		X	450		X	1200		X
	26		290		V	290		X	290		X	290		X	800	3360	X
	27		290		V	290		X	290		X	290		X	500		X
	28		290		V	290		X	290		X	290		X	500		X
W 10 ft S.S. all Lot 29 & 6 1/2	30		435	525	V	435	530	X	430	550	X	430	550	X	750	1460	X
N 1/2 " 30 & all	31		435	390	V	435	390	S	430	390	S	430	390	S	750	1050	S
	32		290		V	290		X	290		X	290		X	500		X
	33		290		V	290		X	290		X	290		X	500		X
	34		290	90	V	290	90	X	290	90	X	290	90	X	500	240	X
	35		290		V	290	150	X	290	360	X	290	380	X	500	1060	X
	36		290	150	V	290	150	X	290	150	X	290	150	X	500	400	X
	37		290		V	290		X	290		X	290		X	500		X
	38		290	270	V	290	270	X	290	270	X	290	270	X	500	700	X
	39		290		V	290		X	290		X	290		X	500		X
	40		290	300	V	290	300	X	290	300	X	290	300	X	500	800	X
	41		290		V	290		X	290		X	290		X	500		X
	42		290	60	V	290	240	X	290	320	X	290	670	X	500	1640	X
	43		290		V	290		X	290		X	290		X	500		X
	44		290		V	290		X	290		X	290		X	500	1680	X
E 75 ft Lots 45 &	46		350	230	V	350	230	X	350	230	X	350	230	X	570	600	X
W 37 1/2 ft " 45 &	48		370	280	V	370	290	X	370	290	X	370	290	X	600	720	X
E 37 1/2 ft W 75 ft " 45 &	48		370	280	S	370	240	S	370	240	S	370	240	S	600	610	S
E 75 ft " 47 &	48		750	270	V	750	270	X	750	270	X	750	270	X	1230	740	X
E 40 ft " 23 &	nf														600 =	320	X

THE LAST NAME GIVEN IS THE ONE TO WHOM PROPERTY IS ASSESSED

NAME OF OWNER At Noon on First Day in January, 1923	NAME OF OWNER At Noon on First Day in January, 1924	NAME OF OWNER At Noon on First Day in January, 1925	NAME OF OWNER At Noon on First Day in January, 1926	NAME OF OWNER At Noon on First Day in January, 1927
Homer A. Smith		Ellen O Walsh		
"	"	David Beebout		George E. Minton
W. H. Pohl Est	Carrie Pohl			
Ben Straus	Ben Straus Est		Stowe Stribling	
"	"		"	
Chas O. Dowell	Scott M. Williams			
"	"			
Herman O. Koehler	Ole Moe			
"	"			
"	"			
Patterson Sprigg	M. C. Radlbeck	Marvin C. Radlbeck	Mervin Radlbeck	
"	"	"	"	
"	"	"	"	
F. W. Braun	John S. Reid	Dominic D. Smith	Exchange Sec Corp	Henry J. Cookney
Ella M. Johnson		Fannie D. Smith	"	"
"		"	"	
D. A. Thibaut				
"				
J. D. & O. Spreckels Sec Co			Guy L. Normand T.	Raymond E. & Rose M. Dalbell
"			W. H. England	Henry J. Jr. & May Hernandez
Samuel Elmer				
A. J. Schenck		Albert J. Schenck		
Alfred D. Anderson				
Ray R. & Alta M. Shipman		Ray R. Shipman		
Ged. V. Wilkinson				
O. L. Brown		Odessa L. Brown	W. H. Batten	W. H. Battan
"		"	"	"
Minnie Howe	August Heckeroth			
"	"			
August Heckeroth	"			
"	"			Albert J. Reader
"	"			Albert G. Reader
" "D. W. Halleburton	Rec'd J. W. Halleburton		Guy L Normand	Benedicto M. Rico
TAX DEED			H. W. Dingle	R. B. & Mary Gilmour
Patterson Sprigg				H. H. & Nellie J. Dingle
"				"
"				Harold W. Dingle
"				"
"				"
Ivy D. Sanford	Charles N. Woodworth	E. E. Taylor		
"	"	"		
Maggie V. Hutchings				
Elizabeth Graham				
Curtis G. Marsh				
"				
		P. O. Young		
		Ellen B. Ramsay	Lizzie Hoge	E. A. Tufts
		Jas J. Reilly		

THE LAST VALUE GIVEN IS THE ASSESSED VALUE FOR THE PRESENT YEAR

DESCRIPTION OR BOUNDARY FOR ASSESSMENT	LOT	Block	Value of Real Estate 1923	Value of Improvements 1923	CHECK	Value of Real Estate 1924	Value of Improvements 1924	CHECK	Value of Real Estate 1925	Value of Improvements 1925	CHECK	Value of Real Estate 1926	Value of Improvements 1926	CHECK	Value of Real Estate 1927	Value of Improvements 1927	CHECK
10 ft strip cloud dup	W 25 ft Lots 1 & 2 All Blk	D	48	450		V	450		X	400	510	X	400	510	X	1000 890	1460	X
	E. 75 ft. of 1 and	2		270		V	270		X	320	510	X	320	510	X	710	1460	X
		3		200	150	V	200	160	X	200	160	X	200	160	X	400	410	X
		4		200		V	200		X	200		X	200		S	400		S
		5		200		V	200		X	200		X	200	980	S	400	2820	S
		6		200		V	200		X	200		S	200		S	400		S
		7		200	120	V	200	120	X	200	120	S	200	1208		400	310	S
		8		200		V	200		X	200		X	200		X	400		X
		9		200	100	V	200	100	X	200	100	X	200	100	X	400	270	X
		10		200	120	V	200	130	X	200	130	X	200	130	X	400	340	X
		11		200		V	200		X	200		S	200		S	400		S
		12		200		V	200		X	200	50	S	200	150	S	400	400	S
		13		200		V	200		X	200		S	200		S	400		S
		14		200		V	200		X	200	240	S	200	390	S	400	1020	S
10 ft strip cloud dup		15		200		V	200		X	200	20	X	200	260	X	400		X
		16		200		V	200		X	200		X	200		X	400		X
		17		200	240	V	200	250	X	200	250	X	200		X	400	1040	X
		18		200		V	200		X	200		X	200		X	400		X
		19		200	190	V	200	200	X	200	200	X	200	200	X	400	520	X
		20		200		V	200		X	200		X	200		X	400	640	X
		21		200		V	200		X	200		X	200		X	400	680	X
E 37½ ft of Lots 22 to		24		180	190	V	180	200	X	180	200	X	180	200	X	500	520	X
W 27½ ft - E 10 ft Kendall cleared Lots 22 to		24		270	190	S	270	200	S	270	200	S	270	200	S	700	520	S
W 37½ ft of E 75 ft of 22 to		24		180	190	S	180	200	S	180	200	S	180	200	S	500	520	S
E 37½ ft of W 65 ft of 22 to		24		210	190	S	210	220	S	210	210	S	210	210	S	500	560	S
		25		450	120	V	450	120	X	450	120	X	450	120	X	1600	320	X
		26		270		V	270		X	270		X	270		X	600		X
		27		270		V	220		X	220		X	220		X	500		X
		28		220		V	220		X	220		X	220		X	450		X
So ½		29		110		V	110		X	110		X	110	490	S	230	1300	X
N½ Lot 29 + all		30		330	100	V	330	100	X	330	100	X	330	100	X	680	270	X
W 40 ft lot 37 +		31		220		V	220		X	220		X	220		X	200	20	X
E 100 ft lots 31 +		32		220		V	220	10	X	220	10	X	220	10	X	700		X
		33		220		V	220		X	220		X	220	8		450	480	S
TAX DEED																		
S 17½ ft Lot 33 all		34		220		V	220		X	220		X	220		X	675	1320	X
N 12½ ft		35		250		V	250		X	250		X	250		X	225		X
		36		250		V	250		X	250		X	250		X	450	840	X
		37		250		V	250		X	250		X	250		X	450		S
		38		290		V	290		X	290		X	290		X	500		S
		39		290		V	290		X	290		X	290		X	500		S
		40		290		V	290		X	290		X	290		X	500		S
		41		290		V	290		X	290	1420	X	290	1340	X	500	3560	X
		42		290	120	V	290	140	X	290	140	X	290	130	X	500	340	X
		43		290	110	V	290	220	X	290	220	X	290	220	X	500	580	X
E 48 ft of 45 +		44		360		V	360		X	400	440	X	400	440	X	870 1000	1140	X
E 46 ft of W 92 ft of 44 +		45		580		V	580		X	240	440	X	240	440	X	520	1060	X
W 46 ft of 44 +		45								280	440	X	280	440	X	610	1120	X

THE LAST NAME GIVEN IS THE ONE TO WHOM PROPERTY IS ASSESSED

THE LAST VALUE GIVEN IS THE ASSESSED VALUE FOR THE PRESENT YEAR

NAME OF OWNER At Noon on First Day in January, 1923	NAME OF OWNER At Noon on First Day in January, 1924	NAME OF OWNER At Noon on First Day in January, 1925	NAME OF OWNER At Noon on First Day in January, 1926	NAME OF OWNER At Noon on First Day in January, 1927	DESCRIPTION OR BOUNDARY FOR ASSESSMENT	LOT	Block	Value of Real Estate 1923	Value of Improvements 1923	CHECK	Value of Real Estate 1924	Value of Improvements 1924	CHECK	Value of Real Estate 1925	Value of Improvements 1925	CHECK	Value of Real Estate 1926	Value of Improvements 1926	CHECK	Value of Real Estate 1927	Value of Improvements 1927	CHECK
Daniel A. Considine	Minnie M. Parks	Mary Cooke			E 70 ft Lots All Ex. N 2 ac	1	49	580		V	580		X	380	600	X	380	600	X	800	1600	X
" "	"	Hugh McWhirter			W 70 ft " N 1 ac	2		360		V	360		X	560	530	X	560	530	X	1000	1400	X
Hiram Tate				Thomas Lunney		3		290		V	290		X	290		X	290		X	500		X
				"		4		290		V	290		X	290		X	290		X	500	2060	X
S. C. Hunter	Letitia Black					5		290		S	290		X	290		X	290		X	500		X
"	"					6		290	300	S	290	300	X	290	300	X	290	300	X	500	800	X
"	"					7		290		S	290		X	290		X	290		X	500		X
Mrs. A. H. Lucero	Adelaida H. Lucero	Adelaida Lucero				8		290		V	290		X	290		X	290		X	500		X
"	"	"				9		290	350	V	290	350	X	290	350	X	290	350	X	500	910	X
Rilla B. Chenoweth	Rilla B. Chenoweth	Rilla B. Chenoweth				10		290		V	290		X	290		X	290		X	500		X
"	"	"				11		290		V	290		X	290		X	290		X	500		X
Daniel L. Hobbs		Chas K. Robbins	Josephine Kelleher Robbins 1/2		Und 1/2	12		290		S	290		X	290		X	300		X	500		X
"		"			" 1/2	13		370	480	S	320	480	X	320	480	X	320	480	X	500	1280	X
G. W. Thompson						14		720	120	V	720	120	X	720	120	X	720	120	X	2500	320	X
Ella Hurley	Ella Hurley					15		360		V	360		X	360								
"	"					16		320		V	320		X	320								
"	"	Ella Hurley			E 100 ft of S 5 ft Lot 18 + All Exc W 40 ft Lots 15 to 17	17		270		V	270		X	550		X	550		X	2000		X
"	"	Benson Lumber Co			W 40 ft Lots 15 to 17 + W 40 ft of S 20 ft Lot 18	18		270		V	135		X	450	150	X	450	450	X	1000	1200	X
"	"	Leon E. Reynolds		Walter Parkhurst	N 70 ft Lot 18 + All Lot 19	19		270		V	405	150	X	220		Y	220		Y	400		Y
"	"	"		"	S 10 ft of 19 + S 10 ft of 21 + All	20		270		V	380	150	X	220	470	X	220	470	X	400	1280	X
"	"	Ella Hurley	Palmer D. Lowery		N 5 ft of 19 + All of 20 + S 10 ft of 21			270		V				440	470	X	440	470	X	800	1260	X
"	O. H. Beecher		Jean B. Dell	Richard E. Dell	N 15 ft of 21 + All	22		270		V	430	450	X	440	450	X	440	450	X	800	1200	X
F. E. Whiteley		F. E. Whiteley			E 60 ft " 23 to	25		570	280	V	570	290	X	570	290	X	570	290	X	1300	960	X
Ella Hurley	Ella M. Hurley				N 40 ft " 23 "	25		280		V	280	450	X	280	450	X	280	450	X	750	1200	X
"	Walter S. Rainey				E 40 ft of W 80 ft " 23 to	25		280		V	280	450	X	280	450	X	280	450	X	750	1200	X
Chas. M. Leebrick Jr		Pilgrim Holiness Church	W. J. Cowhick		Mean on S line E 40 ft of Lots 1 + 2	2	49½	300		V	300		X	300	300	X	300	300	X	1400 ch. 720		X
Sol Shulkind	G. H. Vanderwater	Wm Metcalf	O. R. Edwards		" N 60 ft " 1 + 2			220		V	220		X	220		X	220		X	1400		X
"	"				" W 40 ft of E 80 ft " 1 + 2			200	270	V	200	270	X	200	270	X	200	270	X	1200	720	X
Enos Dahcff					E 100 ft Lot 3 + E 100 ft of S 15 ft	4		410	270	S	410	280	X	410	280	S	410	280	S	1000	740	S
Benj & Ellen Harrison		Benj Harrison		Mary Alvarado	W 40 ft Lot 3 + 4 + W 40 ft of S 20 ft	5		190	250	S	190	250	X	190	250	S	190	250	S	600	660	S
Frank Lexa				"	E 100 ft of N 10 ft Lot 4 + E 100 ft	5				V												
"					E 100 ft of N 5 ft	6	1927	280	270	V	280	270	X	280	280	X	280	280	X	800	740	X
J. Allison					W 40 ft of N 5 ft of Lot 5 + W 40 ft of Lots 6 + 7	7 & 8		120		V	120		X	120		X	120		X	800		X
Pabe Jacobs					E 100 ft of N 20 ft of 6 + E 100 ft of S 20 ft	7		310	210	V	310	220	X	310	220	X	310	220	X	800	580	X
J. Allison					East 100 ft of N 5 ft	7		40		V	40		X	40		X	40		X			
"					E & W Alley	8	1927	500		V	500		X	500		X	500		X	2000		X

THE LAST NAME GIVEN IS THE ONE TO WHOM PROPERTY IS ASSESSED

NAME OF OWNER At Noon on First Day in January, 1923	NAME OF OWNER At Noon on First Day in January, 1924	NAME OF OWNER At Noon on First Day in January, 1925	NAME OF OWNER At Noon on First Day in January, 1926	NAME OF OWNER At Noon on First Day in January, 1927
Jennie Blaine		Mary E Drury		
"		"	Frank A Westrick	
Jacob J. Hostetler		J. J. Hostetler		
"		"		
"		"		
Ada McCullough				Alexander & Lillie M. Sigman
"				"
C. H. Overhauser	Clarence A. Overhauser			
Walter O Herrill				
Mary J. Malcolm				J. C. Malcolm
J. L. Belcher				
"				W O & J Gridley
"				
"				
"				
Elise McDuell		H. J. Sandford	James P & Mary E Healey	
"		Elise McDuell	James Healey	
"		"		
Mrs A. L. Schuelte		Albert W. Zaruba		
"		"		
Mrs J. E. Rhodes	J. E. Rhodes	J. R. Daugherty		
"	"	"		
"	"	"		J. R. Daugherty & C. A. Gay
"	"	"		"
Walter G. Tuttle	Frank A. Knight			GEO. E. & CORA M. MOSIER
"	Walter G. Tuttle	Elsie B Matheson	Elsie M Williamson	Albert P. Waibel Jr.
"	C. M. Campbell	Elsie B Matheson		
	Walter G. Tuttle	J. J. Vaughn	John T Vaughn	
Carrie J. Fruer		Wm G & Carrie J Fruer	S. W. Tirrell	S. Waldo Tirrell
"		Carrie J. Fruer	Jas D & Mary E Coughlin	
"		Wm G & Carrie J Fruer	C. M. Campbell	
Emma L DeShong	W. L. Ramsey	Winifred A Casbere	Winnifred Casbere	
Edith M Dewein				
Frank J. Lewis		Casper Hein, Jr.		
R. C. Hughes			Richard C Hughes	
Winnifred Casbere Exr	Winnifred Casbere	Winnifred A Casbere	Winnifred Casbere	
	Carrie J. Fruer	James D. Coughlin		
	"	"		James D. Coughlin

THE LAST VALUE GIVEN IS THE ASSESSED VALUE FOR THE PRESENT YEAR

DESCRIPTION OR BOUNDARY FOR ASSESSMENT	LOT	Block	Value of Real Estate 1923	Value of Improvements 1923	CHECK	Value of Real Estate 1924	Value of Improvements 1924	CHECK	Value of Real Estate 1925	Value of Improvements 1925	CHECK	Value of Real Estate 1926	Value of Improvements 1926	CHECK	Value of Real Estate 1927	Value of Improvements 1927	CHECK
Ex S 10 ft	1	50	500		V	500		X	500		X	490		X	2200		X
S 10 ft lot 1 + all	2		320		V	320		X	320		X	350	300	S	700	920	X
	3		270		V	270		X	270		X	270		V	500		X
	4		270		V	270		X	270	80	X	270	140	V	500	360	X
	5		270		V	270		X	270		X	270		X	500	40	X
	6		270		V	270		X	270		X	270		V	500		X
	7		270		V	270		X	270		X	270		X	500		X
E 40 ft Lots 8 to	11		300	270	S	300	270	X	300	280	S	300	280	S	700	750	S
E 50 ft of W 100 ft " 8 to	11		420	240	S	420	240	S	420	250	S	420	250	S	900	620	S
W 50 ft " 8 to	11		500	230	V	500	230	X	500	230	X	500	230	X	1200	600	X
E 50 ft " 12 to	15		530		V	530		X	530		X	530		X	1500	30	X
W 50 ft of E 100 ft " 12 to	15		390	290	V	390	290	X	390	290	X	390	290	X	1000	780	X
W 40 ft " 12 to	15		300	230	V	300	230	X	300	230	X	300	230	X	700	620	X
	13		0		—	0		—	0		—	0		—			—
	14		0		—	0		—	0		—	0		—			—
	15		0		—	0		—	0		—	0		—			—
S 50 ft of Lot 17 + all	16		270		S	270		X	490	400	X	490	420	X	1080	1120	X
N 5 ft	17		270		S	270		X	50		S	50		S	170		X
all	18		270	120	S	270	120	X	270	120	S	270	120	S	600	320	X
	19		270		V	270		X	270		X	270		S	600		X
	20		270		V	270		X	270		X	270		S	600		X
	21		270		V	270		X	270		X	270		S	600		X
	22		270		V	270		X	270	230	X	270	600	S	600	1920	X
	23		270		V	270		X	270		X	270		S	600		X
	24		270		V	270		X	270		X	270	50	X	600	2560	X
(measurable) N 40 ft of Lots 25 to	25		270		V	300	450	X	300	470	S	300	470	S	700	1260	S
E 100 ft Lot 25 + all 17½ ft of E 100 ft of	26		320		V	380	380	X	380	380	X	380	380	X	900	1080	X
N ½ of E 100 ft of 26 + S 35 ft of E 100 ft	27		670		V	380	450	X	380	450	X	380	450	X	900	1260	X
All except S 35 ft	27					400	600	X	400	600	X	400	600	X	1200	1600	X
W 35 ft of Lot 1 to	3	50½	400		V	400		X	400		X	400	530	X	700	1000	X
S 2 ft of E 30 ft of W 65 ft of Lots 1 to	3	50½	230		V	50	190	X	50	190	X	50	190	X	100	500	
1923- E 30 ft of N 95 ft of Lots 1 to	3	50½	200	20	V	200	190	X	200	190	X	200	380	X	500	1000	X
E 45 ft of " 1 to	3		300	150	V	300	160	X	300	160	X	300	150	X	800	400	X
W 70 ft of Lots 5 & W 70 ft	4		250	390	V	250	390	X	250	390	X	250	390	X	600	1040	X
W 70 ft Exc N 6 ft	5		270	390	S	270	390	X	270	390	X	270	390	X	1000	1060	X
E 70 ft of Lot 4 Exc W 70 ft	5		250	390	S	250	390	X	250	390	S	250	380	S	800	1000	S
	6		450	120	V	450	130	X	450	130	X	450	130	X	1600	340	X
E 30 ft of W 65 ft of Lots 1 + 2		50½															
By E 30 ft of W 65 ft of N 3 ft of 3						180	440	X	180	440	X	180	440	X	400	1760	
E 30 ft of W 65 ft Lots 1 + 2 + 3															500	1660	X

THE LAST NAME GIVEN IS THE ONE TO WHOM PROPERTY IS ASSESSED

THE LAST VALUE GIVEN IS THE ASSESSED VALUE FOR THE PRESENT YEAR

NAME OF OWNER At Noon on First Day in January, 1923	NAME OF OWNER At Noon on First Day in January, 1924	NAME OF OWNER At Noon on First Day in January, 1925	NAME OF OWNER At Noon on First Day in January, 1926	NAME OF OWNER At Noon on First Day in January, 1927	DESCRIPTION OR BOUNDARY FOR ASSESSMENT	LOT	Block	Value of Real Estate 1923	Value of Improvements 1923	CHECK	Value of Real Estate 1924	Value of Improvements 1924	CHECK	Value of Real Estate 1925	Value of Improvements 1925	CHECK	Value of Real Estate 1926	Value of Improvements 1926	CHECK	Value of Real Estate 1927	Value of Improvements 1927	CHECK
A. C. Pixley			Alberta Sec. Co.	E. T. Guyman	all Less street	1	51	580		✓	580		✓	580		✓	580		✓	2500		✗
"			"	"	all E of W 70 ft of S 5 ft " "	2		320		✓	320		✓	320		✓	300		✓	750	640	✗
"			"	"	E 70 ft lots 3 to " "	3		270		✓	270		✓	270		✓	310		✗	1050		✗
"			Olney A Wright		W 70 ft of S 5 ft of lot 2 + W 70 ft lot 3 + W 70 ft of N 10 ft of S 15 ft lot 4	4		270		✓	270		✓	270		✓	260	470	✗	800	1200	✗
"			Rushelle C. Woods		W 70 ft of S 15 ft lot 4 + W 70 ft lot	5		270		✓	270		✓	270		✓	260	470	✗	800	1200	✗
"						6		270		✓	270		✓	270								
"						7		270		✓	270		✓									
"						8		270		✓	270		✓									
"						9		270		✓	270		✓									
"						10		270		✓	270		✓									
"						11		270		✓	270		✓									
"						12		270		✓	270		✓									
"						13		270		✓	270		✓									
"						14		270		✓	270		✓									
"						15		270		✓	270		✓									
"						16		270		✓	270		✓									
"						17		270		✓	270		✓									
"						18		270		✓	270		✓									
"						19		270		✓	270		✓									
"						20		320		✓	320		✓									
"						21		360		✓	360		✓									
"						22		360		✓	360		✓									
"						23		320		✓	320		✓									
"						24		270		✓	270		✓									
"						25		270		✓	270		✓									
"						26		270		✓	270		✓									
"						27		270		✓	270		✓									
"						28		270		✓	270		✓									
"						29		270		✓	270		✓									
"						30		270		✓	270		✓									
"						31		270		✓	270		✓									
"						32		270		✓	270		✓									
"						33		270		✓	270		✓									
"						34		270		✓	270		✓									
"						35		270		✓	270		✓									
"						36		270		✓	270		✓									
"						37		270		✓	270		✓									
"		Alberta Sec Co	R. L. Smithson & T. E. Moore	FRANK EYCHANER	E 70 ft lot 38 & E 70 ft of S 15 ft	38		270		✓	270		✓	270		✓	260	470	✗	640	1240	✗
"		"	John H Reichenbach	Frank Eychaner	E 70 ft of N 10 ft lot 39 + E 70 ft lot 40 + E 70 ft of S 5 ft lot	39		270		✓	270		✓	270		✓	260	470	✗	640	1240	✗
"		"	Alberta Sec. Co	Edward J. Welsh.	E 70 ft of W 70 ft lot 41 & E 70 ft of E 70 ft lot	40		270		✓	270		✓	270		✓	260	470	✗	640	1240	✗
"		"	Assignee Certificate 5	Joe L. Duvall	E 70 ft of W 5 ft lot 42 + E 70 ft lot 43 + E 70 ft of S 15 ft lot	41		270		✓	270		✓	270		✓	280	470	✗	680	1240	✗
"		"		Carl & Nellie Schmitt	E 70 ft of N 15 ft lot 44 + E 70 ft lot	42		270		✓	270		✓	270		✓	330	110	✗	1000	1220	✗
"		"		E. T. Guyman.	W 70 ft lot 38 + W 70 ft of S 15 ft lot	43		270		✓	270		✓	270		✓	170		✗	560		✗
"		"		"	W 70 ft of N 10 ft lot 39 + W 70 ft lot 40 + W 70 ft of S 5 ft lot	44		320		✓	320		✓	320		✓	170		✗	560		✗
"		"		"	W 70 ft of N 70 ft lot 41 + W 70 ft of S 5 ft lot	45		360		✓	360		✓	360		✓	170		✗	560		✗
		"		"	W 70 ft of N 5 ft lot 42 + W 70 ft lot 43 + W 70 ft of S 10 ft lot	46											190		✗	580		✗
		"		Wm A Moody & M. A. Noble	W 70 ft of N 15 ft lot 44 + W 70 ft lot	47											230		✗	840		✗
		"		E. T. Guyman.																		

Lots 6 to 37 and to page 22

6 to 37 and to page

THE LAST NAME GIVEN IS THE ONE TO WHOM PROPERTY IS ASSESSED

NAME OF OWNER At Noon on First Day in January, 1923	NAME OF OWNER At Noon on First Day in January, 1924	NAME OF OWNER At Noon on First Day in January, 1925	NAME OF OWNER At Noon on First Day in January, 1926	NAME OF OWNER At Noon on First Day in January, 1927
Mrs Jean Dunne				
"				Earl A. Lombard
J. J. Fitzgerald				"
"				"
"				EARL A & BETTIE LOMBARD
Earl A. Lombard				"
"				" "
Geo Schmitzer	Geo Schmitzer		Geo Schnitzer	
"	"		"	
Edw C. Reed		Edward C. Reed		
"		"		
Geo L Jordan	Lena Jordan ~~Geo~~	Geo L & Lena Jordan		
"	"	"		
"	"	"		
"	"	"		
Harry N. Linsenheft		H. Linkenheft		
"		"		
Lester F. Green				
"				
A. M. Running				
"				
Chas H & May W Smith	Chas H & Mary W Smith	Chas H & May W Smith	May W Smith	
"	"	"	"	
"	"	"	"	
Reese E. Millen			A. W. Nicholas & O. L. Nelson	Geo A & Emma Louise Nelson
"			" "	O. L. & Lillian C. Nelson
Marion E & Wilella W Waite	Marion E & Wilella W Waite		Stanley M. Price	Roy E & Harriet M. Thompson
"	"		& Priscilla M. Price	
"	"		"	Grant Leslie
"	"		"	O A Bowen Jr
Lora Smith Jorgensen				E M S. Lois F. Torgerson
"				B M & Lois F. Torgerson
Bernice M Killeen		Elisa Bodmer		A. B. BANFIELD & JAMES
"		"		Nicholas A. Chames
John H. Simpson				"
Annie Cattell				
E C. Silvoort	Sylvester Kipp		Mary Bernelson	Laura C. Danielson
"	"			"
John J. Scanlon	M. P. Scanlan			
"	"			
Wm McCormick	Wm F. Bunker			Arthur G. Maples
"	"			"
James C Rose				
"				
"				

THE LAST VALUE GIVEN IS THE ASSESSED VALUE FOR THE PRESENT YEAR

DESCRIPTION OR BOUNDARY FOR ASSESSMENT	LOT	Block	Value of Real Estate 1923	Value of Improvements 1923	CHECK	Value of Real Estate 1924	Value of Improvements 1924	CHECK	Value of Real Estate 1925	Value of Improvements 1925	CHECK	Value of Real Estate 1926	Value of Improvements 1926	CHECK	Value of Real Estate 1927	Value of Improvements 1927	CHECK
	1	52	360		V	360		X	360		X	360		V	1100		V
	2		320		V	320		X	320		X	320		V	700		V
	3		270		V	270		X	270		X	270		V	500		V
	4		270		V	270		X	270		X	270		V	500		V
	5		270		V	270		X	270		X	270		V	500	40	V
	6		270	5	V	270		X	270		X	270		V	500		V
	7		270	340	V	270	300	X	270	300	X	270	600	V	500	1600	V
	8		270		V	270		X	270		X	270		V	500		V
	9		270	500	V	270	510	X	270	510	X	270	510	V	500	1350	V
	10		270		V	270		X	270		X	270		V	500		V
	11		270	310	V	270	310	X	270	310	X	270	310	V	500	830	V
	12		270		V	270		X	270		X	270		V	500		V
	13		270	300	V	270	300	X	270	300	X	270	300	V	500	780	V
	14		270		V	270		X	270		X	270		V	500		V
	15		270		V	270		X	270		X	270		V	500	200	V
	16		270		V	270		X	270		X	270		V	500		V
	17		270	300	V	270	300	X	270	300	X	270	300	V	500	810	V
	18		270		V	270		X	270		X	270		V	500		V
	19		270	130	V	270	130	X	270	130	X	270	130	V	500	340	V
	20		270		V	270		X	270		X	270		V	500		V
	21		270	350	V	270	350	X	270	350	X	270	350	V	500	920	V
	22		270		V	270		X	270		X	270		V	500		V
	23		320		V	320		X	320		X	320		V	600		V
	24		360	780	V	360	280	X	360	280	X	360	280	V	1000	750	V
W 45 ft of E 95 ft Lots 25 & 26	25 & 26		340		V	340		X	340		X	340		V	480	1180	X
W 45 ft of E 95 ft Lots 25 & 26	25 & 26														450	840	X
S 58 ft of E 95 ft Lots 25 & 26	25 & 26		270		V	270		X	270		X	270	900	V	550	1240	X
S 81/3 ft Lot 27 & all	27		220		V	220		X	220		X	300	450	V	430	1980	X
N 116 2/3 ft	28		220		V	220		X	220		X	140		X	270		X
S 18 ft	29		220		V	220		X	220		X	220		X	290	320	X
N 7 ft Lot 29 & all	30		220		V	220		X	220		X	220		X	510	200	X
	31		220		V	220		X	220		X	220		V	400		V
	32		220		V	220		X	220		X	220		V	400	1100	V
	33		220	60	V	220	70	X	220	70	X	220	70	V	400	180	V
	34		220	200	V	220	80	X	220	80	X	220	80	V	400	200	V
	35		220		V	220		X	220		X	220		V	400		V
	36		220		V	220		X	220		X	220		V	400		V
	37		220		V	220		X	220		X	220		V	400		V
	38		220		V	220		X	220		X	220		V	400		V
	39		220		V	220		X	220		X	220		V	400		V
	40		220		V	220		X	220		X	220		V	400		V
	41		220		V	220		X	220		X	220		V	400		V
	42		220		V	220		X	220		X	220		V	400		V
	43		220		V	220		X	220		X	220		V	400		V
	44		220		V	220		X	220		X	220		V	400		V
N 40 ft Lot 45 &	48		320	240	V	320	250	X	320	250	X	320	250	V	720	680	V
E 100 ft " 45 &	46		350	330	V	350	330	X	350	330	X	350	330	V	750	880	V
E 100 ft " 47 &	48		400		V	400		X	400		X	400		V	930 @ 2400		V

THE LAST NAME GIVEN IS THE ONE TO WHOM PROPERTY IS ASSESSED

NAME OF OWNER At Noon on First Day in January, 1923	NAME OF OWNER At Noon on First Day in January, 1924	NAME OF OWNER At Noon on First Day in January, 1925	NAME OF OWNER At Noon on First Day in January, 1926	NAME OF OWNER At Noon on First Day in January, 1927
Lawrence Monaffa		Care Heston + A.E. Cassady C. H. & A. E. Cassady	Roy E. Fritzer	
"		"	Chas Clark & Heston E.M.S.	LIVE M. & R. Lucille A. Tidball
Arno. K. Griffith				Anna F. Laven
"				"
Harry Young		Mae Young		Harry Young
"		"		"
J. C. Bolton	Geo T. Mildenman	Carl E. Howell		
"	"	"		
R. H. Clark		Josie Still		
"		"		
T. P. Broclon W				
"				
Alice Y Boudesson				
"				
"				
Chas C Crouch Jr			H.B. Fortune & Edgemont	Victor M. & Mary Ragenovich
"			"	"
"			"	"
Geo J. Huston	G.J. Huston	Lydia M. & Helen M. Sweet Lydia M. & Helen M. Sweet	Geo J Huston	
"	"	"	"	
Mary L. Bentley				
Emma Meston				
C. E. Thomson				
"				
Ella L. Rowland		W.H. Emery		
"		L.L. Coulton		
"		"		
Geo A. Heuermann		Fred Weber Clerk Superior Ct. of Los Angeles Co. Cal. Norman & England	J Weber Rancho De Rincon	
C. W. Alley				J. J. & Lucile Roche
Ethel P. & Herman	Edward P. Immenschuh 12899			C. P. Immenschuh
Ella White	Frank A. Jahn		Lucile M. Bettencourt Husband & wife	
"	"		" "	
James N. Fulton	J M Gillespie			
"	"			
"	James W. Fulton	A.L. Quick		
"	"	"		
Thos F Bruning				
"				
Chester Rayne		J.M. Gillespie	Arthur L. Anderson	Harry E. Bardot
"		"	"	
"		W.E. Gillespie	Cyrus C. Hoag	
"		"	"	
Raphael Edgar Taylor Est	Gertrude B Taylor			
"	"		C.H. & A.E. Cassady	

THE LAST VALUE GIVEN IS THE ASSESSED VALUE FOR THE PRESENT YEAR

DESCRIPTION OR BOUNDARY FOR ASSESSMENT	LOT	Block	Value of Real Estate 1923	Value of Improvements 1923	CHECK	Value of Real Estate 1924	Value of Improvements 1924	CHECK	Value of Real Estate 1925	Value of Improvements 1925	CHECK	Value of Real Estate 1926	Value of Improvements 1926	CHECK	Value of Real Estate 1927	Value of Improvements 1927	CHECK
See below W 60 ft 3 in lots 1+2	1	253	400		V	400		X	400		X	370	400	X	930 (1) 770	1060 (1)	X
E 39 ft 9 in. " 1+2	2		320		V	320		X	320	800	X	770	410	X	430 700	1060 (1)	X
	3		270		V	270		X	270		X	270		X	500		X
	4		270	510	V	270	510	X	270	510	X	270	510	X	500	1360	X
	5		270	S		270		X	270		X	270		X	500		X
	6		270	510 S		270	510	X	270	510	X	270	510	X	500	1360	X
	7		270		V	270		X	270		X	270		X	500		X
	8		270	570	V	270	570	X	270	570	X	270	570	X	500	1530	X
	9		270		V	270		X	270		X	270		X	500		X
	10		270	310	V	270	320	X	270	320	X	270	320	X	500	880	X
	11		270		V	270		X	270		X	270		X	500		X
	12		270	210	V	270	230	X	270	230	X	270	230	X	500	560	X
	13		270		V	270		X	270		X	270		X	500		X
	14		270		V	270		X	270		X	270		X	500		X
	15		270		V	270		X	270		X	270		X	500		X
	16		270		V	270		X	270		X	270		X	500		X
	17		270		V	270		X	270		X	270		X	500		X
	18		270		V	270	230	X	270	230	X	270	230	X	500	600	X
	19		270		V	270		X	270		X	270		X	500		X
	20		270	20	V	270	20	X	270	20	X	270	20	X	500	50	X
E 40 ft of lots 21 to	24		300	230	V	300	230	X	300	230	X	300	230	X	640 (2) 700	600	X
N 50 ft of " 21 to	24		520	140	V	520	140	X	520	140	X	520	140	X	1110 (2) 1100	1040	X
E 50 ft of W 100 ft of " 21 to	24		400	120	V	400	120	X	400	120	X	400	120	X	830 (2) 600	320	X
	25		360		V	360		X	360		X	360		X	1000		X
	26		370	50	V	320	50	X	320	50	X	320	900	X	600	2400	X
S 1/2 of 28 + all	27		270		V	270		X	410	380	X	410	380	X	750	1000	X
N 1/2	28		270		V	270		X	140	380	X	140		S	250		S
all	29		270		V	270		X	270		X	270	380	S	500	1000	S
All Lot 30 + S 1/2 of	31		410		V	410		X	410	480	X	410	480	X	750 @	1680	X
N 1/2 " 31 + all	32		410		V	410		X	410	710	X	410	710	X	750	1180	X
all 33 +	34		540		V	540	530	X	540	530	X	540	530	X	1000	1440	X
	35		270		V	270		S	270		S	270		S	500		S
	36		270		V	270		S	270		S	270		S	500	1520	S
	37		270		V	270		X	270		X	270		X	500		X
	38		270		V	270	450	X	270	450	X	270	470	X	500	1260	X
	39		270		V	270		X	270		X	270		X	500		X
	40		270		V	270		X	270	490	X	270	510	X	500	1340	X
	41		270		V	270		X	270		X	270		X	500		X
	42		270	360	V	270	450	X	270	450	X	270	450	X	500	1200	X
	43		270		V	270		X	270		X	270		X	500		X
	44		270		V	270		X	270		X	270	450	X	500	1420	X
	45		270		V	270		X	270		X	270		S	500		S
	46		270		V	270		X	270		X	270	570	S	500	1600	S
	47		320		V	320		X	320		X	320		X	700		X
	48		400	230	V	400	230	X	400	630	X	400	830	X	1100	2200	X
E 40 ft of W 100 ft 3 in Lots 1+2												180	400	X	440	1060	X

THE LAST NAME GIVEN IS THE ONE TO WHOM PROPERTY IS ASSESSED

NAME OF OWNER At Noon on First Day in January, 1923	NAME OF OWNER At Noon on First Day in January, 1924	NAME OF OWNER At Noon on First Day in January, 1925	NAME OF OWNER At Noon on First Day in January, 1926	NAME OF OWNER At Noon on First Day in January, 1927
G. A. Geranson				
S. Eugenia Yeakel			S. M. Tyson	
C. L. Pratt			"	
Sarah N. Imel		John G. Imel		Sarah N. Imel
Joseph H. Harper		"		"
J. A. Lamping				J. H. Eversoll
J. E. Whitely		F. E. Whiteley		"
L. E. Butler		"		
C. L. Pratt		Nathaniel McHarney	W. P. P. & B. W. Burridge	Louisa Hernandez
Elizabeth R. O'Carroll	Frances J. Ely	"	"	"
E. G. Graves	"			Geo. I. Ely
Wm. Lombard			W. W. Hays	"
"			"	P. B. Loftus
"			Wm. Lombard	"
"			"	
"		U. G. Severin Und 1/2	"	
Florence E. McLean		J. G. Chinn Und 1/2	John B. Chinn	John H. Sachsenhauser
"				
J. M. Gillespie				
Minnie Klaiss		Wm. Klaiss		
Joseph Petit		"	Minnie Klaiss	
A. N. Sikos		A. H. Blaisdell	Jane Petit	
Matt Overturf		"	F. H. C. Tinhar	Elsie B. Rankin
Cleve Y. Belisle			"	"
M. E. Church	Robert E. Whidby	C. V. Belisle	Jas. M. Overturf	J. M. Overturf
D. Suginchi	H. K. Thompson	J. W. Isham	"	"
Oscar Linberg	Oscar Linberg	"	John H. Eversoll	J. H. Eversoll
Jannie Kruger	Emanuel Vinokoroff	Chas. H. Johnson Jr.	"	"
	Emanuel Vinokoroff	"		
	"	Viola M. Vinokoroff Und 1/2	John V. Fox all	
		Oscar Linberg "	"	

THE LAST VALUE GIVEN IS THE ASSESSED VALUE FOR THE PRESENT YEAR

DESCRIPTION OR BOUNDARY FOR ASSESSMENT	LOT	Block	Value of Real Estate 1923	Value of Improvements 1923	CHECK	Value of Real Estate 1924	Value of Improvements 1924	CHECK	Value of Real Estate 1925	Value of Improvements 1925	CHECK	Value of Real Estate 1926	Value of Improvements 1926	CHECK	Value of Real Estate 1927	Value of Improvements 1927	CHECK
	1	54	400		✓	400		✗	400		✗	400		✓	1100		✗
	2		320	460	✓	320	460	✗	320	460	✗	320	460	✗	700	1240	✗
	3		270		✓	270		✗	270		✗	270		✓	500		✗
	4		270		✓	270		✗	270		✗	270		✓	500	1460	✗
	5		270		✓	270		✗	270		✗	270		✓	500		✗
	6		270		✓	270		✗	270		✗	270		✓	500		✗
	7		270		✓	270		✗	270		✗	270		✓	500		✗
	8		270	430	✓	270	440	✗	270	440	✗	270	440	✗	500	1140	✗
	9		270		S	270		✗	270		S	270		S	500		✗
	10		270	160	S	270	170	✗	270	170	S	270	170	S	500	1580	✗
	11		270		✓	270		✗	270		✗	270		✓	500		✗
	12		270	50	✓	270	50	✗	270	50	✗	270	50	✗	500	130	✗
	13		270		✓	270		✗	270		✗	270		✓	500		✗
	14		270	420	✓	270	420	✗	270	420	✗	270	420	✗	500	1120	✗
	15		270		✓	270		✗	270		✗	270		✓	500		✗
	16		270	30	✓	270	30	✗	270	30	✗	270	30	✗	500	1440	✗
	17		270		✓	270		✗	270		✗	270		✓	500		✗
	18		270		✓	270		✗	270		✗	270		✓	500		✗
	19		270		✓	270		✗	270		✗	270		✓	500		✗
	20		270	250	✓	270	250	✗	270	280	✗	270	280	✗	500	730	✗
	21		270		✓	270		✗	270		✗	270		✓	500		✗
	22		270		✓	270		✗	270		✗	270	600	✗	500	1600	✗
	23		320		✓	320		✗	320		✗	320		✓	600		✗
	24		360	380	✓	360	380	✗	360	380	✗	360	380	✗	1000	1400	✗
W. 30 ft Lots 26 & 25			360	60	✓	360	60	✗	120	60	✗	120	30	✗	1280 (37)	100	✗
Und 1/2 Und 1/2 E. 110 ft Lots 25 &	26		320		✓	320		✗	560 1/2	20	✗	560	250	✗	1320 (37)	100	✗
	27		270		✓	270		✗	270		✗	270		✓	500		✗
	28		270	230	✓	270	230	✗	270	230	✗	270	230	✗	500	600	✗
	29		270		✓	270		✗	270		✗	270		✓	500		✗
	30		270	500	✓	270	500	✗	270	510	✗	270	510	✗	500	1180	✗
Und 1/2	31		270	590	✓	270	590	✗	270	590	S	270 1/2	600	S	500 1/2	1580	S
" 1/2	32		270	70	✓	270	160	✗	270	160	S	270	160	✗	500 1/2	420	✗
	33		270		✓	270		✗	270		✓	270		S	500		S
	34		270		✓	270		✗	270		✓	270		S	500		S
	35		270		✓	270		✗	270		✗	270		S	500		S
	36		270		✓	270		✗	270	380	✗	270	470	S	500	1260	S
	37		270		✓	270		✗	270		✗	270		S	500		✗
	38		270	250	✓	270	250	✗	270	250	✗	270	250	✗	500	660	✗
	39		270		✓	270		✗	270		✗	270		✗	500		✗
	40		270	460	✓	270	460	✗	270	460	✗	270	460	✗	500	1240	✗
	41		270	Church Ex		270		✗	270		✗	270		✗	500		✗
	42		270	50 Ex		270	60	✗	270	60	✗	270	60	✗	500	1400	✗
	43		270		✓	270		✗	270		✗	270		✗	500		✗
	44		270		✓	270		✗	270	530	✗	270	560	✗	500	1480	✗
All 14-6	45		270		✓	270		✗	270	270	✗	270		✗	500		✗
Und 1/2 "	46		270		✓	270		✗	270	270	✗	270	600	✗	500	1580	✗
	47		320		✓	320		✗	320		✗	320		✓	700		✗
	48		400		✓	400		✗	400	930	S	400	930	S	1100	2480	S

THE LAST NAME GIVEN IS THE ONE TO WHOM PROPERTY IS ASSESSED

NAME OF OWNER At Noon on First Day in January, 1923	NAME OF OWNER At Noon on First Day in January, 1924	NAME OF OWNER At Noon on First Day in January, 1925	NAME OF OWNER At Noon on First Day in January, 1926	NAME OF OWNER At Noon on First Day in January, 1927
Irving A. Hubon	A.M. Wheeler	Henry M. Holland		
"	"	A.M. Wheeler		
"	"	Chas Siter		Chas A Sites
M.M. Calloway		Chas E. Blakeslee	C.E. Blakeslee	Chas. E. Blakeslee
"		"	"	"
Esther K Bowler		J.H. Eversoll	J.H. Eversoll	
"		"	"	
Elmer H. Hartman			Nicholson	
"			"	
"			"	
Nannie B. McDissick		Getz & Grant	Walter S. Miller	
"		" "	" "	
Chas M. Moody		Guy V. Burris		Mrs J.R. Lowe
"		"		" "
J.B. Sutton	Thomas Hislop			
"	"			
Chas Samson			Anna A Walwick	
"			"	
"			"	
"			Mrs. R.C. Walwick	
I.R. Doerell				E.M. Jenkins
"				" "
"				" "
"				" "
Emma A Phinney				Thomas L. Works
"				" "
Lillian Leverett	J.S. Frankson		Gustaf S. Frankson	E.A. Frankson
"	"		"	"
H.J. Drummer	F.A. Griffith	Chas Louis Ruehle	Mildred E. Grayson	
"	"	"	"	
Lizzie A. Miller		Howard R Kirk		A.R. Kirk
"		"		"
August W Gardelius	Joan J. Boucherie		F.F. Boucherie	Mabel L Boucherie
"	"		"	"
Clara G. Olsen			W.W. & Frederica McNiett	Mrs Chas. Moulton
"			"	"
Caroline Olsen				Wilford A Kimball
"				"
Paul E. Pointer				
"				
Ida M. Moore				
"				
Dave & Geo E. Campbell			Frances E. Allen	
"			"	
Apaloosa Anne Mayo	Chas V. Blazey	L.H. Boyd	Geo Wm Henderson	G.W. Henderson
"	"	Frank R. Meyer, Jr.		

THE LAST VALUE GIVEN IS THE ASSESSED VALUE FOR THE PRESENT YEAR

DESCRIPTION OR BOUNDARY FOR ASSESSMENT	LOT	Block	Value of Real Estate 1923	Value of Improvements 1923	CHECK	Value of Real Estate 1924	Value of Improvements 1924	CHECK	Value of Real Estate 1925	Value of Improvements 1925	CHECK	Value of Real Estate 1926	Value of Improvements 1926	CHECK	Value of Real Estate 1927	Value of Improvements 1927	CHECK
N50 fr of E95 ft lots 1 to 3	(1)	55	400		V	340		X	340	470	S	340	470	S	1100 (1) 780	1140	S
E45 ft lots 1 to 3	(2)		320		V	260		X	260	430	X	260	430	X	600 (2) 1170		X
N45 ft lots 1 to 3	(3)		270		V	390		X	390	430	X	390	430	X	900 (3) 860		X
	4		270		V	270		X	270	510	V	270		V	500		V
	5		270		V	270		X	270		V	270	480	S	500	1280	S
	6		270		V	270		X	270	360	V	270		V	500		V
	7		270		V	270		X	270		V	270	350	X	500	940	X
	8		270	S		270		S	270		V	270		V	500		V
N15 ft	9		270	260	S	270	260	S	270	260	V	270	260	V	300	690	V
N.E. 10 ft S. 10 ft Lot 10 S10 ft lot 9 + all	10		270		S	270		S	270		V	270		V	700		V
	11		270		V	270		X	270		V	270		V	500		V
	12		270		V	270		X	270		V	270		V	500	1300	X
	13		270		V	270		X	270		V	270		V	500		V
	14		270	40	V	270	40	X	270	40	V	270	40	S	500	110	X
	15		270		V	270		X	270		V	270		V	500		V
	16		270	260	V	270	260	X	270	260	V	270	260	V	500	700	V
	17		270		V	270		X	270		V	270		V	500		V
	18		270		V	270		X	270		V	270		V	500		V
	19		270		V	270		X	270		V	270		V	500		V
	20		270		V	270		X	270		V	270		V	500		V
	21		270		V	270		X	270		V	270		V	500		V
	22		270		V	270		X	270		V	270		V	500		V
	23		320		V	320		X	320		V	320		V	600		V
	24		360		V	360		X	360		V	360		V	1000		V
	25		320		V	320		X	320		V	320		V	1000		V
	26		270		V	270		X	270		V	270		V	600		V
	27		220		V	220		X	220		V	220		V	500		V
	28		220		V	220		X	220		V	220		V	500		V
	29		220		V	220		X	220		V	220		V	500		V
	30		220		V	220		X	220	180	V	220	180	V	500	480	V
	31		220		V	220		X	220		V	220		V	500		V
	32		220	140	V	220	140	X	220	140	V	220	290	V	500	780	V
	33		220		V	220		X	220		V	220		V	500		V
	34		220	180	V	220	180	X	220	180	V	220	180	V	500	480	V
	35		220		V	220		X	220		V	220		V	500		V
	36		220		V	220		X	220	230	V	220	570	V	500	1480	V
	37		220		V	220		X	220		V	220		V	500		V
	38		220		V	220		X	220		V	220		V	500		V
	39		220		V	220		X	220		V	220		V	500		V
	40		220		V	220		X	220		V	220		V	500	400	V
	41		220	S		220		S	220	S		220		S	500		S
	42		220	230	S	220	230	S	220	230	S	220	230	S	500	1000	S
	43		220		V	220		X	220		V	220		V	500		V
	44		220	60	V	220	60	X	220	190	V	220	190	V	500	490	V
	45		220		V	220		X	220		V	220		V	500		V
	46		220		V	220		X	220		V	220	500	V	500	1320	V
W 70 ft of lots 47 + 48	47		270		V	270		X	240	380	V	240	480	S	720	1120	V
E 70 ft " 47 + 48	48		320		V	320		X	360	380	V	360	390	V	1080	1040	V

THE LAST NAME GIVEN IS THE ONE TO WHOM PROPERTY IS ASSESSED

NAME OF OWNER At Noon on First Day in January, 1923	NAME OF OWNER At Noon on First Day in January, 1924	NAME OF OWNER At Noon on First Day in January, 1925	NAME OF OWNER At Noon on First Day in January, 1926	NAME OF OWNER At Noon on First Day in January, 1927
John Schwartz	John Mc Sparrow	J D Hoagland	G. T. Robinson	M. M. O. Jackson E70
"	"	"		J D Hoagland
Milton Spencer				
John McKesson				
Geo Balaban				
"				
N. M. Fillmore				E & L M Coy
"				" "
"			Elmer E. White	
N. Nicholson				Lily F. Grant
"				"
"				Louise Malcolmson
"				"
Agnes Nicholson				L. S. Coutches
Kate Pomeroy			Oliver Howard	
Henry Gearing			" "	
"			" "	
F. X. J. Mueller	Frank X. J. Mueller			
"	"			
Chas G. Fink	L. Coutches	S. Coutches	S. Coutches	W. S. Young W68
"	Chas. G. Fink		Belle Breeslove mid H.O.	
TAX DEED Miss M. Hawley Inv Co	Geo M Hawley Inv Co	Hughes R. & Ernest E. Barnes E32 ft W.	W. A. Page	
TAX DEED "	1924 "	T. E. & E. Barnes	Mrs A D Lucas	A D Lucas
Belle Berand			" "	
"				
Helen Lindwall				
Wilhelmina Ledford			Edwin A. Gilleland	Abraham Goldmann
"			"	"
"			Louis Harvey	
G. L. Pineley		Fry + Harding	A. L. Hoffer	
"		"		
"		J. M. Guernsey	S. N. Bates	Chas Lesnick
Mrs I. Healey				
John M. Swallow			John M. Swallow Est.	Albert Orr
August Jensen				R Anderson
Prof. M. Matthews			Harry Snell	J. H. Everroll
Samuel Domnitz			L. L. Domnitz	L. L. Domnitz
Geo. N. Gray	Geo. W. Culver	Arthur T. Welcome		Peter & Marion J. Lumbaker
"	"	"		
"	"	"	Sam Paul Rudaich	
"	"	"	Maurice L. Cornell	F. L. Cornell

THE LAST VALUE GIVEN IS THE ASSESSED VALUE FOR THE PRESENT YEAR

DESCRIPTION OR BOUNDARY FOR ASSESSMENT	LOT	Block	Value of Real Estate 1923	Value of Improvements 1923	CHECK	Value of Real Estate 1924	Value of Improvements 1924	CHECK	Value of Real Estate 1925	Value of Improvements 1925	CHECK	Value of Real Estate 1926	Value of Improvements 1926	CHECK	Value of Real Estate 1927	Value of Improvements 1927	CHECK
E 70 Ft. of Lots 1 & 2 Vet. Wil. Board E 70 ft of lots 1 & 2	1	56	320		✓	320		X	320		✓	320		✓	600	1740	X
W 70 ft. " 1 & 2	2		220	270	✓	220	450	X	220	450	✓	220	470	✓	1000 (1470)	W 1240	X
	3		130		✓	130		X	130		✓	130		✓	400 (600)		X
	4		130	110	✓	130	120	X	130	120	✓	130	120	✓	400 (600)	340	X
	5		130		✓	130		X	130		✓	130		✓	400 (600)		X
	6		130		✓	130		X	130		✓	130		✓	400 (600)		X
	7		130		✓	130		X	130		✓	130		✓	400 (600)		X
	8		130	60	✓	130	170	X	130	170	✓	130	170	✓	400 (600)	440	X
	9		130		✓	130		X	130		✓	130		✓	400 (600)		X
N 20 ft	10		130		✓	130		X	130		✓	100		✓	370 (600)	2000	X
S 5 ft lot 10 + all	11		130		✓	130		X	130		✓	160	90	X	480 (600)	240	X
	12		130		✓	130		X	130		✓	130		✓	400 (600)		X
	13		130		✓	130		X	130		✓	130		✓	400 (600)		X
	14		130		✓	130		X	130		✓	130		✓	400 (600)		X
N 1/2	15		130		✓	130		X	130		✓	130		✓	200 (600)		X
S 1/2 Lot 15 + all	16		130		✓	130		X	130		X	130		X	600		X
	17		130		✓	130		X	130		✓	130		✓	400 (600)		X
	18		130		S	130		X	130		S	130		✓	400 (600)		X
	19		130		✓	130		X	130		✓	130		✓	400 (600)		X
	20		130		✓	130		X	130		✓	130		✓	400 (600)		X
	21		130		✓	130		X	130		✓	130		✓	400 (600)		X
	22		130		✓	130		X	130		✓	130		✓	400 (600)		X
E 40 ft of W 108 ft All Ex. 24 ft	23		220		✓	220		X	300 140	200	✓	300 140	370 350	X	1000 (1220) 370 (600)	360 940	X
E. 32 ft.	24		320		✓	320		X	100	300	X	100	320	X	370 (600)	840	X
	25		320 TAX DEED		-	320		X	320		✓	320		✓	1200 (1600)		X
	26		270 TAX DEED		-	270		X	270		✓	270	750	X	800 (1600)	2000	X
	27		220		✓	220		X	220		✓	220		✓	600 (1600)		X
	28		220		✓	220		X	220		✓	220		✓	600 (1600)		X
	29		220		✓	220		X	220		✓	220		✓	600 (1600)		X
	30		220		✓	220		X	220		✓	220		✓	600 (1600)		X
	31		220		✓	220		X	220		✓	220	420	X	600 (1600)		X
S 1/2	32		220		✓	220		X	220		✓	110		X	300 (1600)	1120	X
N 1/2 Lot 32 + all	33		220		✓	220		X	220		✓	330	480	X	900 (1600)	1280	X
	34		220		✓	220		X	220		✓	220		✓	600 (1600)		X
S 1/2	35		220		✓	220		X	110		✓	110	480	X	300 (1600)	1280	X
N 1/2 Lot 35 + all	36		220		✓	220		X	330		✓	330	480	X	900 (1600)	1280	X
all Lot 37 + So 15 ft	38		350		✓	350	10	X	350	10	X	350	10	X	950 (1600)	20	X
So 5 ft of 40. N 10 ft of 38 + all	39		350	130	✓	350	130	X	350	140	X	350	140	X	950 (1600)	350	X
N 20 ft of Lot 40 + So 20 ft	41		360	160	✓	360	170	X	360	170	X	360	170	X	960 (1600)	440	X
N 5 ft of Lot 41, all Lot 42 + So 10 ft	43		350	160	S	350	180	X	350	180	X	350	180	X	950 (1600)	480	X
N 15 ft of Lot 43 + all	44		350	120	✓	350	120	X	350	120	X	350	120	X	950 (1600)	320	X
E 100 ft Lots 46 +	45		220		✓	220		X	220		S	340	600	X	1060 (1600)	1600	X
W 46 ft Lots 45 +	46		220		✓	220		X	220		S	(100)	-		0 (1600)		X
E 100 ft Lots 48 +	47		270		✓	270		X	270		S	450	600	X	1400 (1600)	1600	X
W 46 ft Lots 45 to	48		320		✓	320		X	320	360	S	240	380	X	740 (1600)	1060	X

THE LAST NAME GIVEN IS THE ONE TO WHOM PROPERTY IS ASSESSED

THE LAST VALUE GIVEN IS THE ASSESSED VALUE FOR THE PRESENT YEAR

NAME OF OWNER At Noon on First Day in January, 1923	NAME OF OWNER At Noon on First Day in January, 1924	NAME OF OWNER At Noon on First Day in January, 1925	NAME OF OWNER At Noon on First Day in January, 1926	NAME OF OWNER At Noon on First Day in January, 1927	DESCRIPTION OR BOUNDARY FOR ASSESSMENT	LOT	Block	Value of Real Estate 1923	Value of Improvements 1923	CHECK	Value of Real Estate 1924	Value of Improvements 1924	CHECK	Value of Real Estate 1925	Value of Improvements 1925	CHECK	Value of Real Estate 1926	Value of Improvements 1926	CHECK	Value of Real Estate 1927	Value of Improvements 1927	CHECK
J. H. Richards	Lawrence H. Boyd	John T. Mulkey			E ½ of Lots 1 to	1	57	320		V	280		X	280	450	X	280	450	X	870	1180	X
"	"	Earl R. Krombka	Earl Krombka	Earl R. Krombka	E 50 ft of W 100 ft Lots 1 + 2 + E 50 ft of N 10 ft of	2	3	270		V	220		X	220	420	X	220	420	X	680	1100	X
"	"	Morgan Walcott	Alfred Mjelwick W 50	J. H. Haskell	W 50 ft of Lots 1 + 2 + W 50 ft of N 10 ft		3	220		V	300		X	300	480	X	300	470	X	930	1200	X
"	"	"	Ray W. Smith		W 100 ft of S 15 ft Lot 3 + W. 100 ft.		4	220		V	230		X	230	450	X	230	470	X	720	1260	X
O. G. Dobbs		Harold S. Hodge			all		5	220		V	220		X	220		X	220	430	X	600	1140	X
		mary T Bigley N½ S½			N½ S½		6	220		V	220		X	110 110	430	X	110 110		X	300 300		X
N. N. McEwen		"					7	220		V	220		X	220	440	X	220	440	X	600	1180	X
Caroline Heise	Caroline Heusi		Chas. E. Anderson	R. Anderson			8	220		V	220		X	220		X	220		X	600		X
"	"		"	"			9	220	300	V	220	300	X	220	300	X	220	300	X	600	1860	X
Clara J. Burney	H. R. Sollers		Harold R. Sollers				10	220		V	220		X	220		X	220		X	600		X
"	"		"				11	220	80	V	220	80	X	220	80	X	220	80	X	600	200	X
C. H. Lampe	C. W. Chase			D. J. Hammond			12	220		V	220		X	220		X	220		X	600		X
"	"			"			13	220	330	V	220	390	X	220	390	X	220	390	X	600	1050	X
Wm. M. Nieniewski							14	220		V	220		X	220		X	220		X	600		X
"							15	220	400	S	220	400	X	220	400	X	220	400	X	600	1060	X
I. F. Dunn							16	220		V	220		X	220		X	220		X	600		X
"							17	220	400	V	220	400	X	220	400	X	220	400	X	600	1060	X
N. M. Gillmore			Walter Ham		N 17 ft of Lot 19 + all		18	370		V	370		X	370		X	370	450	X	1000	1200	X
M. E. Connell	Jessie Clearwater				So 8 ft of Lot 19 + all Lot 20 + N 9 ft of		21	370	600	V	370	600	X	370	600	X	370	600	X	1000	1570	X
N. M. Gillmore			Thorvald Nelson		So 16 ft of Lot 21 + all		22	360	440	V	360	440	X	360	440	X	360	440	X	1000	1170	X
C. H. Insley	W. H. Roberts		Mabel M. Anderson	Frederick A. Fennell	E 50 ft of W 100 ft Lots N +		23	270		V	270		X	270		X	270		X	600	1860	X
"	"		" "	W. C. Banks	W 50 ft " "		24	320		V	320		X	320		X	320		X	900	1360	X
Peter Anderson		Francesca Crowell	Martha C. Epley		E ½ of Lots 25 + 26 + E ½ of S 12 ft of		25	320		V	320		X E	380	380	X	380	530	X	1110	1400	X
"		H. G. Schweinsberg			E 39 of W 76½ ft of Lots 25 + 26 + E 39 of W 76½ ft of S 12 ft of		28	270		V	270		X W	200	430	X	200	430	X	590	1140	X
"		Hans T Larson	Edward A. Tischbocker		W 37½ ft of Lots 25 + 26		27	250		V	250		X W	270	390	X	270	390	X	790	1050	X
"		Felix C. Gutshall		Felix Gutshall	E 102½ ft of N 13 ft of 27 + E 102½ ft of		28	250		V	250		X W	240	400	S	240	400	S	710	1060	S
Edward C. Ott							29	250		V	250		X	250		X	250		X	600		X
"							30	250	70	V	250	80	X	250	80	X	250	80	X	600	190	X
Thomas Corcoran		R. J. Haener		Roman J. Haener			31	250		V	250		X	250		X	250		X	600		X
"		"		"			32	250		V	250		X	250	390	X	250	390	X	600	1060	X
Wilhelmina Ledford			Walter S. Wheeler	Abigal Shea			33	250		V	250		X	250		X	250		X	600		X
"			"	" "			34	250		V	250		X	250		X	250	530	X	600	1400	X
N. M. Gillmore			Earl Bressler				35	250		V	250		X	250		X	250		X	600		X
			"				36	250		V	250		X	250		X	250	530	X	600	1400	X
S. B. Hawley	L. H. Norton	Adolphus L. Williams	Laura C. Irwin	Alice H. Wells	All Lot 37 + So ½		38	380		V	380		X	380	600	X	380	600	X	900	1600	X
Peter Degroot			J. F. Thomas	A. E. Jackson	N ½ " 38 + all		39	380	300	S	380	240	X	380	240	S	380	450	X	900	1200	X
James H. McDaniel					all Lot 40 + So 17 ft		41	420	150	V	420	150	X	420	150	X	420	150	X	810 (600) (210)	660	X
W. A. James					N 8 ft Lot 41, all Lot 42 + So 9 ft		43	420	150	V	420	150	X	420	150	X	420	150	X	870 (600) (270)	400	X
Geo. A. McKay				R. L. Bott	N 16 ft Lot 43 + all		44	410	190	V	410	190	X	410	190	X	410	190	X	780 (600) (180)	500	X
Frank Slapel							45	250		V	250		X	250	90	X	250		X	600		X
"							46	250	90	V	250	90	X	250		X	250	90	X	600	240	X
Edgar A. Luce		Wallace C. Rue			W 55 ft of Lot 47 +		47	320		V	320		X	240 W	400	S	240	400	X	660	1040	X
"		Alton B. Cummings	A. B. Cummings		W 42½ ft of E 85 ft of 47 +		48	400		V	400		X	180 W	400	X	180	390	X	580 (400) (180)	1040	X
		Jerome Dragon	Agnes Dragon	Jerome Dragon	E 42½ ft of Lot 47 + 48									300 E	470	X	300	470	X	840 (600) (240)	1240	X
				Mabel M. Anderson	E 40 ft of Lots 23 + 24															500		X

THE LAST NAME GIVEN IS THE ONE TO WHOM PROPERTY IS ASSESSED

THE LAST VALUE GIVEN IS THE ASSESSED VALUE FOR THE PRESENT YEAR

NAME OF OWNER At Noon on First Day in January, 1923	NAME OF OWNER At Noon on First Day in January, 1924	NAME OF OWNER At Noon on First Day in January, 1925	NAME OF OWNER At Noon on First Day in January, 1926	NAME OF OWNER At Noon on First Day in January, 1927	DESCRIPTION OR BOUNDARY FOR ASSESSMENT	LOT	Block	Value of Real Estate 1923	Value of Improvements 1923	CHECK	Value of Real Estate 1924	Value of Improvements 1924	CHECK	Value of Real Estate 1925	Value of Improvements 1925	CHECK	Value of Real Estate 1926	Value of Improvements 1926	CHECK	Value of Real Estate 1927	Value of Improvements 1927	CHECK
Alvin H Connell						1	58	400		✓	400		—	0		—			—	1200 (1) 800 (2)		—
"		Hilda Davidson		O.L. & Helen L. James		2		320		✓	410	30	✗	470	480	✗	470	510	✗	1320 (3)	1360	✗
"	Geo H Williams	Earl T. Monson				3		250		✓	330	530	✗	330	530	✗	330	530	✗	870 (4)	1400	✗
"	G. J. O'Brien	Gerard Joseph O'Brien		G. J. O'Brien		4		250		✓	420	530	✗	420	530	✗	420	530	✗	1100	1400	✗
Thomas Kneale		Geo F & F. S. Kurtz	Roy W Eaton			5		250		✓	250		✗	250		✗	250	480	✗	600		✗
"		"	"			6		250		✓	250		✗	250		✗	130		✗	300	1280	✗
"		"	W. J. & Pricy Zeiger		N ½																	
Eunice A Ward			Geo. F. Kurtz	Peter C Dick	S ½ lot 6 & all	7		250		✓	250		✗	250	230	✗	380	560	✗	900	1500	✗
Jennie "Staples		Bertha Haynes	John Mason	Mrs. John Mason		8		250		✓	250		✗	250		✗	250		✗	600		✗
"		" "	"	"		9		250		✓	250		✗	250		✗	250		✗	600	1500	✗
Cora L Bliss						10		250		✓	250		✗	250		✗	250		✗	600		✗
"						11		250		✓	250		✗	250	570	✗	250	570	✗	600	1520	✗
"			Gertrude Hawthorne	Edmund L. Hollis		12		250		✓	250		✗	250		✗	250		✗	600		✗
"			"	"		13		250		✓	250		✗	250		✗	250	450	✗	600	1200	✗
Ethel Young			W. E. & A. D. Dill	Norman R. Barnes		14		250		✓	250		✗	250		✗	250		✗	600		✗
"			"	"		15		250		✓	250		✗	250		✗	250		✗	600	1360	✗
G C Black	Martha Epcher					16		250		✓	250		✗	250		✗	250		✗	600	change in mortg	✗
"	"					17		250		✓	250		✗	250		✗	250	380	✗	600	1570	✗
Harry Mansfield		Olaf Nelson	Walter E. Jeffe	D. & Mary Skarpa		18		250		✓	250		✗	250		✗	250		✗	600		✗
"		"	"	"		19		250	230	✓	250	230	✗	250	230	✗	250	230	✗	600	620	✗
Daniel D Nagle		John Ruiz		Frank & Viola E. Whalen		20		250		✓	250		✗	250		✗	250		✗	600		✗
"		Noble M. Anderson	Walter E. Bjorstrom			21		250		✓	250		✗	250		✗	250	560	✗	600	1480	✗
"		Chas. J. Baker			W 100 ft of 22 + W 100 ft of N 12½ ft of S 51½ ft of 23	22		250		✓	250		✗	300	380	✗	300	380	✗	1060 (5)	1000	✗
Alice W. Gero	H R Harnish		Raymond C. Clark		W 100 ft of S 51½ ft of 23 & E 10 ft of 24	23		270		✓	270		✗	400	30	✗	300	530	✗	1060 (6)	1400	✗
		R. L. Starrett			E 40 ft of 22 &	24		360		✓	360		✗	300	380	✗	300	380	✗	1060 (7)	1000	✗
I. A. Silvis	C. E. Harding				E 48½ ft of W 100 ft of S 12½ ft Lot 23 & E 48½ ft of W 100 ft of Lot 24	25		360		✓	360		✗	0		—	240	540	✗	850 (8)	1400	✗
"	"				W 40 ft of S 75 ft	26		270		✓	270		✗	160	360	✗	160	360	✗	570 (9)	960	✗
"	Hans T Larson	Jas J. McGovern	Homer M. McClure	Homer McClure		27		250		✓	250		✗	300	80	✗	300		✗	1000		✗
"	"	"	"	"		28		250		✓	250		✗	300		✗	300	480	✗	1000	1280	✗
Frances Nauman			Jessie Dolfin			29		250		✓	250	50	✗	300	50	✗	300		✗	1000	120	✗
			"			30		250		✓	250		✗	300	50	✗	300	50	✗	1000		✗
J. J. Schleimer			Katherine F. Edson			31		250		✓	250		✗	300		✗	300		✗	1000		✗
"			"			32		250		✓	250		✗	300		✗	300		✗	1000		✗
Mary Hanson		Henry L. Gould	H. J. Montgomery			33		250		✓	250		✗	300		✗	300		✗	1000		✗
"		"	"			34		250		✓	250		✗	300		✗	300		✗	1000		✗
I. A. Silvis	Peter McMorrow	Carrie McMorrow				35		250		✓	250		✗	300		✗	300		✗	1000		✗
"	"	"				36		250		✓	250		✗	300		✗	300		✗	1000		✗
"	"	"				37		250		✓	250		✗	300		✗	300	200	✗	1000		✗
"	"	"				38		250		✓	250		✗	300		✗	300		✗	1000	540	✗
Philip Chas Atkinson	Philip C. Atkinson	Bridget Atkinson				39		250		✓	250		✗	300		✗	300	300	✗	1000		✗
"	"	"				40		250		✓	250		✗	300	80	✗	300		✗	1000	520	✗
Ellen S Bates		W. F. Stewart		John Kregear		41		250		✓	250	360	✗	300		✗	300		✗	1000		✗
"		"		"		42		250		✓	250		✗	300	490	✗	300	500	✗	1000	1320	✗
Louis Reichel	Mead-Haskell Co.	Louise A. Cunningham		Chas. R. Young		43		250		✓	250		✗	300		✗	300		✗	1000		✗
"	J. G. Geddes	Gil. Walrath	Gussie A Walrath	Lyndon Stevers		44		250		✓	250		✗	300		✗	300	80	✗	1000	1400	✗
"					E 45 ft of Lots 45 to 48	45		250		✓	470	30	✗	570	560	✗	570	560	✗	2000 (10)	1480	✗
"	Paul W. Green			Ohmer H. Shaeffer	N. 48 ft of E. 93 ft of Lots 45 to 48	46		250		✓	420	530	✗	420	530	✗	420	530	✗	1460 (11)	1400	✗
		S. D. Bldgles.	Richard K. Cushing	Ernest C. & Mary R. Fishbaugh		47		320		✓	320		—	0		—	0		—	0		—
					W 47 ft of Lots 45 to 48	48		400		✓	330	530	✗	440	530	✗	440	530	✗	1340	1400	✗
					E 100 ft of Lots 25 & 26						560		✗	560		✗	1980					

THE LAST NAME GIVEN IS THE ONE TO WHOM PROPERTY IS ASSESSED

NAME OF OWNER At Noon on First Day in January, 1923	NAME OF OWNER At Noon on First Day in January, 1924	NAME OF OWNER At Noon on First Day in January, 1925	NAME OF OWNER At Noon on First Day in January, 1926	NAME OF OWNER At Noon on First Day in January, 1927
J. N. Kerr	John N. Kerr			
Carl C. Paul				John V. Wickham
Anna H. Byrd	Anna Lunde	Philip Lunde		A. C. & Sophie L. Russell
R. W. Sprague			Marion & Ira Montgomery	
Beatrice Rotter	Emma F. Yeager	Emma F. Jaeger		Frank X Jaeger
Harry E. Richards		H. E. Richards		
Frances M. Allen				James F. Schneider, Frances M. Allen
	Edgar A. Goebel	Edgar Goebel		
Lewis C. Cook		Wm Blondell	Chas H. & Ella Tubbs	Mary V. & Ella Gretton, Mary Loretta Gretton
Horace E. Moore		Frank K. Jone	Edward & Eva Evans	C. L. H. & Hazel Montgomery, Carl H. & Hazel Montgomery
		F. E. Moore	John & Ida Roberts	M. H. Healy
Geo. G. McGuire		C. Woodman Potter	C. M. Potter	
Thos. O. Sims			A. A. & B. Apra	
O. G. Bigelow	O. E. Bigelow			
Southwestern Inv Co				
Flora B. Terry				
Olive E. Seaver			Oliver Deaver Eckhart Jr	
Josephine E Field				
Margaret Nakefield	R. W. Green	29948		
John & Bertha A Roller	John K. Roller			J. K. Roller
Clyde W. Dyer		W. F. Stewart	Walter H. Bradley	W. H. Bradley
Herman Froelich		Herman Froehlich		W. F. Burnett
W. A. Zimmerman	Walter A Zimmerman			W. A Zimmerman

THE LAST VALUE GIVEN IS THE ASSESSED VALUE FOR THE PRESENT YEAR

DESCRIPTION OR BOUNDARY FOR ASSESSMENT	LOT	Block	Value of Real Estate 1923	Value of Improvements 1923	CHECK	Value of Real Estate 1924	Value of Improvements 1924	CHECK	Value of Real Estate 1925	Value of Improvements 1925	CHECK	Value of Real Estate 1926	Value of Improvements 1926	CHECK	Value of Real Estate 1927	Value of Improvements 1927	CHECK
	1	59	400		V	400		X	450		X	450		X	1800		X
	2		320	90	V	320	90	X	370	90	X	370	90	X	1700	180	X
	3		750		S	250		X	300		S	300		S	1000		X
	4		750	160	S	250	170	X	300	170	S	300	380	S	1000	760	X
	5		250		V	250		X	300		S	300		S	1000		X
	6		250		V	250		X	300	310	S	300	580	S	1000	1160	X
	7		250		V	250		X	300		S	300		X	1000		X
	8		250		V	250		X	300		S	300		X	1000		X
	9		250		V	250		X	300		S	300		X	1000		X
	10		250	190	V	250	200	X	300	200	X	300	300	X	1000	600	X
	11		250		V	250		X	300		S	300		X	1000		X
	12		250	70	V	250	70	X	300	70	X	300	210	X	1000	600	X
	13		250		V	250		X	300		S	300		X	1000		X
	14		250		V	250		X	300		S	300		X	1000		X
	15		250		V	250		X	300		S	300		X	1000	(3)	X
	16		250		V	250	150	X	300	170	X	300	920	X	1000	2640	X
	17		250		V	250		X	300		S	300		X	1000		X
	18		250		V	250	230	X	300	260	S	300	360	X	1000	720	X
	19		250		S	250		S	300		S	300		X	1000		X
	20		250		S	250		S	300		S	300		X	1000		X
	21		250		S	250		S	300		S	300		X	1000		X
	22		250	340	S	250	340	S	300	340	S	300	330	X	1000	660	X
	23		270		S	270		S	320		X	320		X	1200		X
	24		360	310	S	360	310	X	400	310	X	400	370	X	1800	740	X
(N½) Fil Lots 25 to	29		500		S	500		S	500	360	S	500	570	X	1650	1140	X
E½ " 25 to	29		Now assessed as acreage Book 1 Page 27 Park Map PK = G														
	30		220		V	220		X	220		X	220		X	400		X
	31		220		V	220		X	220		X	220		X	500		X
	32		220		V	220		X	220		X	220		X	500		X
	33		220		V	220		X	220		X	220		X	500		X
	34		220		S	220		X	220		S	220		X	500		X
	35		220		S	220		X	220		S	220		X	500		X
	36		220		V	220		X	220		X	220		X	500		X
	37		220		V	220		X	220		X	220		X	500		X
	38		220		V	220		X	220		X	220		X	500		X
	39		220		V	220		X	220		X	220		X	500		X
	40		220		V	220		X	220		X	220		X	500		X
	41		220	210	V	220	300	X	220	450	X	220	470	X	500	940	X
	42		220		V	220		X	220		X	220		X	500		X
	43		220		V	220		X	220		X	220		X	500		X
	44		220	230	V	220	230	X	220	230	X	220	220	X	500	440	X
	45		220		V	220		X	220		X	220		S	500		S
	46		220		V	220		X	220	450	X	220	690	S	500	1380	S
E½ Lots 47+48			380	160	V	380	170	X	380	170	X	380	270	X	1200	540	S
N½ " 47+48			250	90	V	250	90	X	250	90	X	250	160	X	800	320	X

THE LAST NAME GIVEN IS THE ONE TO WHOM PROPERTY IS ASSESSED

NAME OF OWNER At Noon on First Day in January, 1923	NAME OF OWNER At Noon on First Day in January, 1924	NAME OF OWNER At Noon on First Day in January, 1925	NAME OF OWNER At Noon on First Day in January, 1926	NAME OF OWNER At Noon on First Day in January, 1927
J. O. Cannon				
Andrew J. McKinney	Frank W. Adams			
"	"			
Adele M Lamond				J. Wm Muschler
Grace N. D. German	David W. Ida T Davis	Veterans Welfare Board		"
"	"			
California Ranch Home Co		F. G. Fahsel		Charles B. Palmer
"		"		"
Western Inv Co	F. G. Fahsel	"	E. F. Brockmeyer	F. G. Fashsel
Edw F & Myrtle Brockmeyer				
F. S. G. Miller	John J. G. Miller	Russell C. Hawken.		R. C. Hawken
C. J. Newman		John E Fiedler		
F. G. Fahsel				J. W. & Helen S. Burgess
street				
W. Seebold		Walter Seebold	Frank Voss	
H. C. Humphreys	W. H. Patton		K. F. Naylor	J. H. Post
Mark Eckenrode		Balboa Inv Co.	Frank G Hybee	E. C. & Linda A. Lawrence
Chas Wm Lang	Chas. W. Lang			
—				
Gerhart Heckerman				
Martin C. Shade		Martin C. Schade		
Andrew J. McKinney				Ole J. Berg
"				" "
S. S. Thacher	E. L. Henderson			
Sarah Mercer				
"				
Jennett Higgs	T. J. McGee	Susan J. McGee		
"	"	"		
"	Jennett Higgs	Wilford Kimball		
"	"	"		
Sylvester Kipp	TAX DEED	Jessie C & Laura B Hemry	Chas Streva	
"	TAX DEED	"	"	
John Wahl et al		Burr H Prentice		
1922		Luella Jennings		George E. Blackburn
TAX DEED		"		"
TAX DEED				
H. Schupp	Henry Schupp	Henry A. Schupp	Henry Schupp	
"	"	"	"	
S. G. Eaton Agt				Chas R Turner
"				"
"				"
—				

THE LAST VALUE GIVEN IS THE ASSESSED VALUE FOR THE PRESENT YEAR

DESCRIPTION OR BOUNDARY FOR ASSESSMENT	LOT	Block	Value of Real Estate 1923	Value of Improvements 1923	CHECK	Value of Real Estate 1924	Value of Improvements 1924	CHECK	Value of Real Estate 1925	Value of Improvements 1925	CHECK	Value of Real Estate 1926	Value of Improvements 1926	CHECK	Value of Real Estate 1927	Value of Improvements 1927	CHECK
	1	60	360		V	360		X	360		X	360		X	1200		X
	2		270		V	270		X	270		X	270		X	800		X
	3		220		V	220		X	220		X	220		X	500		X
	4		220		V	220		X	220	400	X	220	540	X	500	1080	X
	5		220		V	220		X	220		X	220		X	500		X
	6		220		V	220		X	220		X	220		X	500	540	X
	7		220		V	220		X	0		Ex	0		—	0		0
	8		220		V	220		X	0	0	Ex	0	0	—	0		0
	9		220		V	220		X	220		X	220		X	500		X
N 18 ft	10		220		V	220		X	220		X	220		X	360		X
S 7 ft Lot 10 + all	11		220		V	220		X	220		X	220		X	640	1000	X
E 25 ft of N 1/2 Lot 15 + E 35 ft Lots 12 to	14		220	80	V	220	90	X	220	90	X	220	90	X	450	180	X
N 35 ft Lots 12 to 14 + N 35 ft of N 1/2 -	15		320	120	S	320	150	X	320	150	X	320	180	X	600	360	X
E 35 ft of N 70 ft Lots 12 to 14 + E 35 ft of N 70 ft N 1/2	15		220	120	V	220	150	X	220	150	X	220	230	X	450	460	X
N 25 ft of E 70 ft " 12 to 14 + N 25 ft of E 70 ft of N 1/2	15		220	50	V	220	80	X	220	80	X	220	240	X	450	480	X
So 1/2 Lot 15 + N 1/2	16		Street	0	—	0	—	—	0	—	—	0	—	—	0		0
- N 35 ft of So 1/2 Lot 16 + N 35 ft Lots 17 to	19		320	30	V	320	30	X	320	30	X	320	90	X	600	180	X
E 35 ft of W 70 ft of S 1/2 Lot 16 + E 35 ft of N 70 ft 17 to	19		220	180	V	220	150	X	220	150	X	220	230	X	450	460	X
N 25 ft of E 70 ft of So 1/2 " 16 + N 25 ft E 70 ft Lots 17 to	19		220	50	S	220	80	X	220	80	X	220	170	X	450	460	X
E 35 ft of So 1/2 Lot 16 + E 35 ft Lots 17 to	19		220	80	S	220	110	X	220	110	S	220	280	X	450	560	X
Lots No 20 to	29		assessed as acreage Book 1 Pg 25														
	30		180	170	S	180	120	X	180	120	X	180	260	X	250	520	X
	31		180	170	V	180	120	X	180	120	X	180	260	X	250	520	X
	32		180		V	180		X	180		X	180		X	250		X
	33		180		V	180		X	180		X	180		X	250		X
All Lot 34 + So 15 ft	35		290	730	V	290	230	X	290	230	X	290	210	X	400	1240	X
N 10 ft	35		70		V	70		X	70		X	70		X	100		X
	36		180		V	180		X	180		X	180		X	250		X
	37		180	180	V	180	180	X	180	180	X	180	310	X	250	620	X
	38		180		V	180		X	180		X	180		X	250		X
	39		180		V	180		X	180		X	180		X	250		X
	40		180		V	180		X	180		X	180		X	250		X
	41		180		V	180		X	180		X	180		X	250		X
	42		180		V	180		-	180		X	180		X	250		X
	43		180		V	180		-	180	80	X	180	280	X	250	560	X
	44		180		V	180		X	180		X	180		X	250		X
	45		TAX DEED		-	0		-	180		X	180		X	300		X
	46		TAX DEED		-	0		-	220		X	220		X	350		X
	47		270		V	270		X	270		X	270		X	600		X
	48		360	240	V	360	240	X	360	240	X	360	220	X	800	520	X
	1	61	270		V	270		X	270		X	270		X	1000		X
	2		270		V	270		X	270		X	270		X	1000		X
	3		220		V	220		X	220		X	220		X	600		X
Lots 4 to	8		assessed as acreage Book 1 Pg [illegible]														

THE LAST NAME GIVEN IS THE ONE TO WHOM PROPERTY IS ASSESSED

NAME OF OWNER At Noon on First Day in January, 1923	NAME OF OWNER At Noon on First Day in January, 1924	NAME OF OWNER At Noon on First Day in January, 1925	NAME OF OWNER At Noon on First Day in January, 1926	NAME OF OWNER At Noon on First Day in January, 1927
Watson Inv Co ~~Co~~ ~~Co~~ ~~Co~~				
TAX DEED	George R. Daley	G. R. Daley	G. R. Daley	Geo R Daley
George R. Daley		~~G. R. Daley~~		
"		~~Jessie M. G. Daley~~		
"		"		"
"		"		"
"		"		"
"		"		"
"		"		"
"		"		"
"		"		"
"		"		"
"		"		"
"		"		"
"		"		"
"		"		"
"		"		"
"		"		"
Nellie Russell				
George R. Daley		G. R. Daley		Geo R Daley
"		"		"
Mrs Chas Meadows	George R. Daley	"		"
"	"	"		"
George R. Daley	"	"		"
"	"	V. Ramos		"
"	"	"		"
"	"	"		"
"	"	G. R. Daley		"
"	"	"		"
—		"	G. R. Daley	"

THE LAST VALUE GIVEN IS THE ASSESSED VALUE FOR THE PRESENT YEAR

DESCRIPTION OR BOUNDARY FOR ASSESSMENT	LOT	Block	Value of Real Estate 1923	Value of Improvements 1923	CHECK	Value of Real Estate 1924	Value of Improvements 1924	CHECK	Value of Real Estate 1925	Value of Improvements 1925	CHECK	Value of Real Estate 1926	Value of Improvements 1926	CHECK	Value of Real Estate 1927	Value of Improvements 1927	CHECK
N por Lot 7 & Lot 1 to ~~Lot~~	6	62	assessed as acreage Book 1 Pg 27														
	7		120									50			200		
	8		TAX DEED			120	80		120			100			400		
	9		100	380	✓	100	300	✓	100			100			400		
	10		100		✓	100		✓	100			100	220		400	200	
	11		100		✓	100		✓	100	80		100			400		
	12		100		✓	100		✓	100			100			400	440	
	13		100		✓	100		✓	100	20		100			400		
	14		100		✓	100		✓	100			100			400		
	15		100		✓	100		✓	100			100			400		
	16		100		✓	100		✓	100			100			400		
	17		100		✓	100		✓	100			100	970		400		
	18		100		✓	100		✓	100			100			400		
	19		100		✓	100		✓	100			100			400		
	20		100		✓	100		✓	100			100			400		
	21		100		✓	100		✓	100			100			400	1940	
	22		100	230	✓	100	230	✓	100	230		100			400		
	23		200		✓	200		✓	200			200	100		400		
	24		250		✓	250		✓	250			250			600	200	
	25		250		✓	250		✓	250	50		250			600		
	26		180		✓	180		✓	180			180	70		400	140	
	27		130		✓	130		✓	130			130			300		
	28		130		✓	130		✓	130			130			300		
	29		130		✓	130		✓	130			130			300		
	30		130		✓	130		✓	130			130			300		
	31		130		✓	130		✓	130			130			300		
	32		100		✓	100		✓	100			100			300		
	33		100		✓	100		✓	100			100			300		
	34		220		✓	220		✓	220	120		220	360		500	720	
	35		180	270	✓	180	280	✓	180	380		180	360		400	720	
	36		220		✓	220		✓	220			220			600		
N por	37		assessed as acreage Book 1 Pg 27									20			80		

THE LAST NAME GIVEN IS THE ONE TO WHOM PROPERTY IS ASSESSED

NAME OF OWNER At Noon on First Day in January, 1923	NAME OF OWNER At Noon on First Day in January, 1924	NAME OF OWNER At Noon on First Day in January, 1925	NAME OF OWNER At Noon on First Day in January, 1926	NAME OF OWNER At Noon on First Day in January, 1927
—	—			
George O'Connor			Mrs. Martha J. Baker Mrs. Martha J. Baker	
"			"	
"			Albert J. Blackburn	
Western Inv Co	TAX DEED		Francisca Croxall	Francisca Croxall
"	TAX DEED		"	
"	TAX DEED		"	John C. Patterson
"	TAX DEED		Walter Lee Diebold	
"	TAX DEED		" "	
"	TAX DEED		May B. Moffitt O.C. Moffitt	
"				Francisca Croxall
John J. Mournes				"
"				"
"				"
"				"
"				R.A. Marley
"				John J. Mournes
"				Arnold Mitchell
Mary E. Williams			Geo. L. & R. Daley	Geo. R. Daley
"			"	"
"			"	"
"			"	"
"			"	"
"			"	"
"			"	"
"			"	"
"			"	"
Rachel Poncelow			"	"
"			"	"
"			"	"
George R. Daley		G.R. Daley	"	"
"		"	"	"
Michael Kelleher				
"			S.D. Inv. Co Plat 42	

THE LAST VALUE GIVEN IS THE ASSESSED VALUE FOR THE PRESENT YEAR

DESCRIPTION OR BOUNDARY FOR ASSESSMENT	LOT	Block	Value of Real Estate 1923	Value of Improvements 1923	CHECK	Value of Real Estate 1924	Value of Improvements 1924	CHECK	Value of Real Estate 1925	Value of Improvements 1925	CHECK	Value of Real Estate 1926	Value of Improvements 1926	CHECK	Value of Real Estate 1927	Value of Improvements 1927	CHECK
N por lot 7 + Lots 1 to 6 Plat	7	63	assessed as acreage Book 1 Pg 227														
	8		220		V	220		X	220		V	110	580	X	250		
												110			500		
N 1/2	9		220		V	220		X	220		V	110		X	250	1160	
S 1/2 lot 9 + all	10		220		V	220		X	220		V	330	560	X	750	1120	
	11		220		V	220		-	0		-	220	50	X	500	1120	
N N 1/2	12		220		V	220		-	0		-	220		X	250		
S 1/2 lot 12 + all	13		220		V	220		-	0		-	220	240	X	750	1100	
	14		220		V	220		-	0		-	220	560	X	500		
N 1/2	15		220		V	220		-	0		-	110		X	250	1120	
S 1/2 lot 15 + all	16		220		V	220		-	0		-	330	560	X	750	1120	
	17		220		V	220		X	220		V	220		V	500		X
	18		220		V	220		X	220		V	220		V	500		V
	19		220		V	220		X	220		V	220		V	500		V
N 19 ft	20		220		V	220		X	220		V	220		V 28-5	400		V
S 56 ft lot 20 + all Lot 21 + N 13 ft of W 100 ft	21		220		V	220		X	220		V	220		V 21-5	800	600	X
W 60 ft of S 1/2 ft lot 22 + W 60 ft lot 23	22		220		V	220		X	220		V	220		V 22-5	900	W 1260	S
W 60 ft of S 1/2 ft of Lot 23 + W 60 ft of S 60 ft Lots 24 + E 40 ft lot 22 to	23		270		V	270		X	270		V	270		V 23-L	400	N 1060	V
E 40 ft lot 22 to	24		320		V	320		X	320		V	320		V 24-1000	600	E 1000	S
	25		250		V	250		X	250		V	250		V	600		V
	26		200		V	200		X	200		V	200		V	400		V
	27		100		V	100		X	100		V	100		V	400		V
	28		100		V	100		X	100		V	100		V	400		V
	29		100		V	100		X	100		V	100		V	400		V
	30		100		V	100		X	100		V	100		V	400		V
	31		100		V	100		X	100		V	100		V	400		V
	32		100		V	100		X	100		V	100		V	400		V
	33		100		V	100		X	100		V	100		V	400		V
	34		100	380 V		100	530 X		100	530 X		100	540	V	400	1080	X
	35		100		V	100		X	100		V	100		V	400		V
	36		100		V	100	10 X		100	10 X		100 NS		V	400	900	V
	37		100	60 V		100	60 X		100	60 X		100	300	V	400	600	X
	38		100		V	100		X	100		V	100		V	400		V
	39		100		V	100	180 X		100	180 X		100	280	V	400	560	X
	40		100		V	100		X	100		V	100		X	400		V
	41		100	50 V		100	50 X		100	80 X		100	410	X	400	820	X
N por Lot 42 + Lots 43 to	48		assessed as acreage Book 1 Pg 227									50			200		V

THE LAST NAME GIVEN IS THE ONE TO WHOM PROPERTY IS ASSESSED

NAME OF OWNER At Noon on First Day in January, 1923	NAME OF OWNER At Noon on First Day, in January, 1924	NAME OF OWNER At Noon on First Day in January, 1925	NAME OF OWNER At Noon on First Day in January, 1926	NAME OF OWNER At Noon on First Day in January, 1927
M. L. Robertson		Mrs. Mat. Louise Malcolm Simoni	Dr. Anthony Lantowski Long Sabatino Long	Sabatius Long
" Elizabeth Eichler		" "	" "	"
" Western Inv. Co			H. H. Hazel Montgomery	
" Joseph F. Read	Western Inv. Co		" "	
" C. C. Valle	"		" "	
" Joe Tosnaugh			J. D. Stephens	
"			"	
"			"	
R. E. Smith Agt		Elliott Ebenoff		R. N. & S. Allison
"		"		"
"		"		"
"		"		"
"		"		"
"		Edward M. Saron		
"		"		
"		"		
Laura O. Anderson	J. A. Hyde	R. J. Haener	Ira B. Henderson	Alta L. Mock
"	"	"	"	James J. McGlynn
Nettie L. Stooke				
"				
"				
"				
"				
"				
Jesse Reese Tribble	Jesse R. Trebie			
"	"			
Elizabeth E. Bowen			Mary Seibold	
"			"	
Eliza G. Powell				
"				
Emma Schwaebe	Millie Woodford	Fannie Mundell		
H. G. Sauer		H. G. & Bessie A. Sauer	H. G. Sauer	
Nancy Bakker	L. E. Metcalf			
Walter E. Baker	W. E. Baker		Mrs. Mary E. Runciman	John W. & Morgan
—			Glen Luncheon	L. E. Metcalf?

THE LAST VALUE GIVEN IS THE ASSESSED VALUE FOR THE PRESENT YEAR

DESCRIPTION OR BOUNDARY FOR ASSESSMENT	LOT	Block	Value of Real Estate 1923	Value of Improvements 1923	CHECK	Value of Real Estate 1924	Value of Improvements 1924	CHECK	Value of Real Estate 1925	Value of Improvements 1925	CHECK	Value of Real Estate 1926	Value of Improvements 1926	CHECK	Value of Real Estate 1927	Value of Improvements 1927	CHECK
	1	61	360		✓	360		X	400		✓	400		✓	1800		✓
	2		270		✓	270		X	320		✓	320		✓	1200		✓
	3		220		✓	220		X	270		✓	270		✓	1000		✓
	4		220	30	✓	220	30	X	270	30	✓	270	60	✓	1000	120	✓
	5		220		✓	220		X	270		✓	270		✓	1000		✓
	6		220		✓	220		X	270		✓	270		✓	1000		✓
	7		220		✓	220		X	270		✓	270		✓	1000		✓
	8		220		✓	220		X	270		✓	270		✓	1000		✓
	9		220		✓	220		X	270		✓	270		✓	1000		✓
	10		220		✓	220		X	270		✓	270		✓	1000		✓
	11		220		✓	220		X	270		✓	270		✓	1000		✓
	12		220		✓	220		X	270		✓	270		✓	1000		✓
	13		220		✓	220		X	270		✓	270		✓	1000		✓
	14		220	30	✓	220	30	X	270	90	X	270	280	✓	1000	560	✓
N. 15 Ft. of Lot	15		220		✓	220		✓	270		✓	270		✓	1000		✓
	16		220		✓	220		✓	160	480	✓	160	830	✓	600	1660	✓
S10 ft of 16 & all	17		220		✓	220		✓	380		✓	380		✓	1400		✓
	18		220		✓	220		✓	270		✓	270		✓	1000		✓
N 20 ft	19		220		✓	220		✓	220		✓	220		✓	800		✓
S 5 ft of 19 & all	20		220		✓	220		✓	320		✓	320		✓	1200		✓
	21		220		✓	220		✓	270		✓	270		✓	1000		✓
	22		220		✓	220		✓	270		✓	270		✓	1000		✓
E 60 ft Lots 24 &	23		270		✓	270		✓	320		✓	320		✓	1000 E	320	✓
W 80 ft of Lots 23 &	24		340		✓	340		✓	400		✓	400	440	✓	2000 W	560	✓
	25		320		✓	320		X	320		✓	320		✓	1000		✓
	26		270		✓	270		X	270		✓	270	490	✓	600	980	✓
	27		220	260	✓	220	190	X	220		✓	220		✓	500		✓
	28		220		✓	220		X	220	190	✓	220		✓	500		✓
	29		220		✓	220		X	220		✓	220		✓	500		✓
	30		220		✓	220		X	220		✓	220		✓	500		✓
	31		220	50	✓	220	50	X	220	50	✓	220	50	✓	500	No Imps	✓
	32		220		✓	220		X	220		✓	220		✓	500		✓
	33		220		✓	220		X	220		✓	220		✓	500		✓
	34		220		✓	220		X	220		✓	220		✓	500		✓
	35		220		✓	220		X	220		✓	220		✓	500	100	✓
	36		220	90	✓	220	90	X	220	90	✓	220	210	✓	500		✓
	37		220		✓	220		X	220		✓	220		✓	500	420	✓
Lot 38 & S 5 ft	39		260		✓	260	20	X	260	20	X	260	50	✓	600	100	X
N 20 ft Lot 39 & all	40		400	180	✓	400	180	X	400	180	X	400	340	✓	900	680	✓
	41		220	60	✓	220	60	X	220	80	X	220	170	X	500	340	✓
(M/2) fr Lots 42 to	48		700		✓	700		X	700		X	700		X	2150	7200	X
E Irg of N on Th Lot 42 (E 1/2) — " 43 to	48		assessed as acreage Book 1 Pg 27									—			—		
E 11/2 S Part Fr	42											60		✓	150		✓

THE LAST NAME GIVEN IS THE ONE TO WHOM PROPERTY IS ASSESSED

NAME OF OWNER At Noon on First Day in January, 1923	NAME OF OWNER At Noon on First Day in January, 1924	NAME OF OWNER At Noon on First Day in January, 1925	NAME OF OWNER At Noon on First Day in January, 1926	NAME OF OWNER At Noon on First Day in January, 1927
Clara Chism	M. A. Savelle		M A Savelle	
M A Savelle			"	
S S. Toonaugh	J a Hyde	Mrs. Mary Rote	"	
"	"	"		
M. Hall		anna Gleason	T. Anna Gleason	Mrs. Linnann S. E. Gleason Anna Gleason
Grace H. Paschel	T. Anna Gleason	"	"	"
"	Grace H. Paschel	Raymond W. Leon		
J. L. Hobbs	Chas. H. Carrow			
"	"			
"	"			
Geo M Hawley Inv Co			Herbert Wells	
"			"	
E. J. Henning agt		E. J. Henning	Robt E. Hindle	
"		"	" "	
Daniel N. Jones	D. L. Lanford			
"	"			
J a Rife	Jacob Faust		Louise Malcolmson — E. C. Hancock	
" Southwestern Inv Co	"		"	" "
TAX DEED				
TAX DEED "				
Edward Dunne	R J Haener	Mary E + W J. Hickok	W J. Hickok	
"	"	anna M. Windle	Thos L Windle	
Catherine Dupont	"	R J. Haener		
"	"	"	Sec Pacific Mut Life Ins Co Josephine Monson	
Chas A Stratton	"	"	Joseph E. January Trustee January Joseph E. January	J. E. January
R. P. Middlebrook				
"				
R + K. J. Haener	R. J. Haener	J. E. January	Joseph E. January	J. E. January
"	"	"	"	"
W. J. Aust	Lee A. Milburn			
"	"			
J. W. Braun	John W. Braun		Levi C. Rhodes Pacific Mutual Life Ins Co	Col. H. S. Hazel Montgomery Col. H. & Hazel Montgomery
"	"			"
"	"		John W Braun	
"	"		Addie C. Gregory	Alta McL. Mosk
Geo I. Wilderman			" "	"
W. O. Smithson		E W Burger	H. H. Montgomery Mrs. Francis A.	
"		"	" "	
Bessie J Woodson	Walter R Woodson	W R. Woodson	Walter R Woodson	
"	"	"	"	
Sarah A. Webb	"	"		
R E. Smith Jr		R E. Smith	Jessie Dorothy Wolfin	Arthur S. & Sarah N. Granger
"		"	" "	" "
Chas A Stratton				
"				
		Laura K. Delplain		

THE LAST VALUE GIVEN IS THE ASSESSED VALUE FOR THE PRESENT YEAR

DESCRIPTION OR BOUNDARY FOR ASSESSMENT	LOT	Block	Value of Real Estate 1923	Value of Improvements 1923	CHECK	Value of Real Estate 1924	Value of Improvements 1924	CHECK	Value of Real Estate 1925	Value of Improvements 1925	CHECK	Value of Real Estate 1926	Value of Improvements 1926	CHECK	Value of Real Estate 1927	Value of Improvements 1927	CHECK
	1	65	360		V	360		X	360		X	360		X	1200		X
	2		270		V	270		X	270		X	270		X	800		X
	3		220	120	V	220	120	X	220	120	X	220	120	X	600	300	X
	4		220		V	220		X	220		X	220		X	600		X
	5		220		V	220		X	220	420	X	220	420	X	600	4040	X
	6		220		V	220		X	220		X	220		X	600		X
Lot 7 + N 8 1/3 ft 8			290	40	V	290	400	X	290	40	X	290	40	X	800	2220	X
S 16 2/3 ft of 8 + N 11 2/3 ft 9			300	5		300	230	X	300	230	X	300	230	X	800	600	X
S 8 1/3 ft of 9 + All	10		290	260	V	290	260	X	290		X	290		X	800		X
	11		220		V	220		X	220		X	220		X	600		X
	12		220	90	V	220	90	X	220	350	X	220	350	X	600	940	X
	13		220		V	220		X	220		X	220		X	600		X
	14		220		V	220		X	220	300	X	220	480	X	600	1280	X
	15		220		V	220		X	220		X	220		X	600		X
	16		220		V	220		X	220		X	220	420	X	600	1040	X
	17		220		V	220		X	220		X	220		X	600		X
	18		220	450	V	220	450	X	220	450	X	220	450	X	600	1200	X
	19		220		V	220		X	220		X	220		X	600		X
	20		220		V	220		X	220		X	220		X	600		X
	21		TAX DEED		-	0		-	0		-	0		-	600 0		-
	22		TAX DEED		-	0		-	0		-	0		-	600 0		-
E 45 ft of 23 + 24	23		270		V	270		X	180	400	X	180	350	X	590	540	X
E 45 ft of W 95 ft of 23 + 24	24		340		V	340		X	180	350	X	180	350	X	590	920	X
E 40 ft of W 80 ft. Lots 25 + 26	25		340		V	340		X	400		X	250	480	X	1000	1280	X
W 40 " " 25 + 26	26		270		V	270		X	320		X	250	480	X	1000	1280	X
E 60 " " 25 + 26	27		220		V	220		X	270		X	500		X	2000		X
	28		220		V	220		X	270		X	270		X	1000		X
	29		220		V	220		X	270		X	270		X	1000		X
	30		220		V	220		X	270		X	270		X	1000		X
	31		220	300	V	220	470	X	270	470	X	270	480	X	1000	1300	X
	32		220		V	220		X	270		X	270		X	1000		X
	33		220	450	V	220	450	X	270	470	X	270	480	X	1000	1300	X
	34		220		S	220		X	270		X	270		X	1000		X
	35		220		S	220		X	270		X	270		X	1000		X
	36		220		S	220		X	270		X	270		X	1000		X
	37		220	210	S	220	220	X	270	220	X	270	220	X	1000	580	X
	38		220		V	220		X	270		X	270		X	1000		X
	39		220	40	V	220	40	X	270	40	X	270	40	X	1000	100	X
	40		220		V	220		X	270		X	270		X	1000		X
	41		220		V	220		X	270		X	270		X	1000		X
	42		220		V	220		X	270		X	270		X	1000		X
	43		220	60	V	220	60	X	270	60	X	270	60	X	1000		X
	44		220		V	220		X	270		X	270		X	1000	1860	X
	45		220		V	220		X	270		X	270		X	1000		X
	46		220		V	220		X	270		X	270		X	1000		X
	47		270		V	270		X	320		X	320		X	1200		X
	48		360	180	V	360	180	X	400	260	X	400	270	X	1800	720	X
W 50 ft of 23 + 24									250	350	X	250	360	X	820	940	X

THE LAST NAME GIVEN IS THE ONE TO WHOM PROPERTY IS ASSESSED

NAME OF OWNER At Noon on First Day in January, 1923	NAME OF OWNER At Noon on First Day in January, 1924	NAME OF OWNER At Noon on First Day in January, 1925	NAME OF OWNER At Noon on First Day in January, 1926	NAME OF OWNER At Noon on First Day in January, 1927
L V. Smith	Lou Valeria Smith		Mary H. W. Oakes	
"	"	F. J. Grover	Frank J. Grover	
Wm D. Heilman	Josephine Heck Mattern	Anna Leopeland	Horace W. Copeland	
Pedro Torres		Sylvester Kipp		
"		"		
Chas A. Stratton		Eduardo & Maria C. Monet	E. E. Gilbert Public C. C. Ritchie	
"		Edwardo & M. C. Monet	"	
"		"	"	
Mrs J. E. Youngquist			E. C. Hancock	
"			"	
John McIntyre	John Mac Intyre			
"	"			
Anna Stock				J. J. Parchman
"				"
J. N. Owsley			S. C. Coutches	Weekly P. Shea
"			" "	W. P. " N½
Dan'l A. Nixon		Gutz & Grant	S. Coutches	S½ " all
Harry S. Foss	F. I. Gutz			
"	"			
Edna Evans				
"		Edna Evans	Trustee	Oscar E. Simmons
Robt L. Shaw			Robt L. Shaw	Sarah E. Simmons
"			"	
Eva M. Lamb				
"				
Mollie Madigan				
"				
TAX DEED Fritz Hoffer			John K. Sinderholm	
TAX DEED "			"	
Tom Topuzes				
"				
E. J. Henning Asp		E. J. Henning		
"		"		
J. J. Fitzpatrick		Ralph W. Runyan	Atty for Trustee Herman C. Meyers	
"		"	"	
Elsie Nuttall		Albert Mueller	Hazel M. Holmes	
"		Hazel M. Harman	"	
Jesse F. Rulon		John & Elizabeth Jones	Elizabeth M. Jones	Hugh L. Davidson
"	Joseph Kelly		Hugh L. Davidson Trustee	"
H Caroline Middlebrook			H Caroline Middlebrook	
"			"	
Louise Brennan				Fred T. Weeks
Fred T. & Louise E. Weeks				"
"				
B. Jacques		Wm R. Branch	Chas. Speers	
"		"	Chas F. Graham	
"		"	Bertha Juras	
"		"		

THE LAST VALUE GIVEN IS THE ASSESSED VALUE FOR THE PRESENT YEAR

DESCRIPTION OR BOUNDARY FOR ASSESSMENT	LOT	Block	Value of Real Estate 1923	Value of Improvements 1923	CHECK	Value of Real Estate 1924	Value of Improvements 1924	CHECK	Value of Real Estate 1925	Value of Improvements 1925	CHECK	Value of Real Estate 1926	Value of Improvements 1926	CHECK	Value of Real Estate 1927	Value of Improvements 1927	CHECK
E40 ft lots 17-20		66	320		V	320		X	140	120	X	140	170	X	1200 330		
W100 ft lots 17	2		270		V	270		X	450	600	X	450	600	X	1530	(x) 1560	X
	3		220	80	V	220	80	X	220	80	X	220	80	X	500	240	X
	4		220		V	220		X	220		X	220		X	500		X
	5		220		V	220		X	220		X	220		X	500		X
	6		220		V	220		X	220	40	X	220	40	X	500		X
	7		220	140	V	220	40	X	220		X	220		X	500	140	X
	8		220		V	220		X	220		X	220		X	500		X
	9		220		V	220		X	220		X	220		X	500		X
	10		220		V	220		X	220		X	220		X	500		X
	11		220		V	220		X	220		X	220		X	500		X
	12		220		V	220		X	220	60	X	220	60	X	500		X
	13		220	60	V	220	60	X	220		X	220		X	500	1740	X
	14		220		V	220		X	220		X	220	380	X	500	1000	X
N½ S½	15		220		V	220		X	220		X	110 250		X	250		X
	16		220		V	220		X	220		X	220	380	X	500	1000	X
	17		220		V	220		X	220		X	220		X	500		X
	18		220	120	V	220	120	X	220	400	X	220	400	X	500	1070	X
	19		220	50	V	220	60	X	220	100	X	220	100	X	500	280	X
	20		220		S	220		X	220		X	220		X	500		X
	21		220		V	220		X	220		X	220		X	500		X
	22		220		V	220		X	220		X	220		X	500		X
	23		270		V	270		X	270		X	270		X	800		X
	24		320		V	320		X	320		X	320		X	1200		X
	25		340		V	340		X	340		X	340		X	1200		X
	26		270		V	270		X	270		X	270		X	800		X
	27		(220) TAX DEED	0		0		—	0		—	220		X	600		X
	28		(220) TAX DEED	0		0		—	0		—	220		X	600		X
	29		220		V	220		X	220		X	220		X	600		X
	30		220		V	220		X	220		X	220		X	600		X
	31		220		V	220		X	220		X	220		X	600		X
	32		220		V	220		X	220		X	220		X	600		X
	33		220		V	220		X	220		X	220		X	600	1300	X
	34		220		V	220		X	220		X	220		X	600		X
	35		220		V	220		X	220		X	220	530	X	600	1400	X
	36		220		V	220		X	220		X	220		X	600		X
	37		220		V	220		X	220		X	220		X	600		X
	38		220		V	220	70	X	220	70	X	220	70	X	600	400	X
	39		220	100	V	220	40	X	220	40	X	220	40	X	600	200	X
	40		220		V	220		X	220		X	220		X	600		X
	41		220		V	220		X	220		X	220		X	600		X
	42		220		V	220		X	220		X	220		X	600		X
	43		220		V	220		X	220		X	220		X	600		X
	44		220	110	V	220	110	X	220	110	X	220	110	X	600	290	X
E90 ft lots 45+46	45		220		V	220		X	220		X	780	450	X	1200 870	1160	X
E90 ft lots 47+48	46		220		V	220		X	220	430	X	420	540	X	1300	1460	X
W50 ft lots 45 to 48	47		270		V	270		X	270		X	330	480	X	1030	1260	X
	48		320		V	320		X	320		X			—			—

THE LAST NAME GIVEN IS THE ONE TO WHOM PROPERTY IS ASSESSED

NAME OF OWNER At Noon on First Day in January, 1923	NAME OF OWNER At Noon on First Day in January, 1924	NAME OF OWNER At Noon on First Day in January, 1925	NAME OF OWNER At Noon on First Day in January, 1926	NAME OF OWNER At Noon on First Day in January, 1927
M S Robertson	C. B. Fitts	L Josephine Morris	Vienna O. Neyman Neyman	E T & Robinson.
"	"	"	" "	Herman H Remple
Frank R Glenn				
"				
Jessie Lockhart		Geo W Harrington	G W Harrington	D Coutches
"		"	"	" "
E B Bartlett	Roy R. White	Marion Johnston	Roy R White E. J. Bradsted	
"	"	"	" "	
"	E. B. Bartlett	Wm. Leyland		
"	"	"		
Pinnell Land Co		Sylvester Kipp		
"	Josephine Morris	"		
Nicholas Molitor		Wah Hom		
"		"		
"	Chas A Shank	H. Dakis	Hercules Dakis	
"	"	"	"	
F-J. Geete	Katie M. Granter	Chas. A. Shank.		
"	"	"		
W. R. Rae		A. F. Granter	Katie M Granter	
"		"	"	
J L Crandall		Sophie Hugelmann	Vern T. Dayley	
"		"	"	
S. A. Nash-Boulder			Elizabeth Lydick	
"			" "	
Lena Balster		Getz + Grant		
"		"		
Chester Payne		Harvey L & C M Baldwin	Clarence M & Anna A Wheeler	Clarence M Wheeler
"		" "	" "	" "
Margaret E. Linn	Adeline L Schaeffer	Albert Landerville		
"	"	Adeline L. Schaeffer S½	George L Van Slyke N½	
Chas. E. Linn	"	"	"	
R. E. Smith Agt		R. E. Smith		Robert E. Smith
"		"		"
"		"		"
"		"		"
"		"		"
"		"		"
Geo K. Kremer	George K. Kremer	Mary L. Burns	Frank Liddell	R. K. Crane
"	"	"	"	" "
A G Soule	Eliza A Cunningham			
"	"			
Carrie E Guernsey	J. M. Guernsey			
"	"			
Minnie Olson		Lu a May		Evelyn L Dean
"		"		"
Lena Balster		Edith B Wm P Parker	Wm P Carl L Siegel	Bessie B Boyce
"		" "	Clyde W Sutton	Bessie B. Boyce
			Juan Doria	
			Getz + Grant	
				Chas. Matthis

THE LAST VALUE GIVEN IS THE ASSESSED VALUE FOR THE PRESENT YEAR

DESCRIPTION OR BOUNDARY FOR ASSESSMENT	LOT	Block	Value of Real Estate 1923	Value of Improvements 1923	CHECK	Value of Real Estate 1924	Value of Improvements 1924	CHECK	Value of Real Estate 1925	Value of Improvements 1925	CHECK	Value of Real Estate 1926	Value of Improvements 1926	CHECK	Value of Real Estate 1927	Value of Improvements 1927	CHECK
E 43½ ft lots 2 +	1	67	320		✓	320		X	320		✓	320		✓	400 E	1160	X
W 43½ ft of E 87 ft " 1 +	2		220		✓	220	380	X	220	390	✓	220	390	✓	400 M	1200	X
	3		180		✓	180		X	180		✓	180		✓	450		X
	4		180		✓	180		X	180	350	✓	180	350	✓	450	920	X
	5		180		✓	180		X	180		✓	180		✓	450		X
	6		180		✓	180		X	180		✓	180		✓	450	1320	X
	7		180		✓	180		X	180		✓	180		✓	450		X
	8		180		✓	180		X	180	380	✓	180	380	✓	450	1020	X
	9		180		✓	180		X	180		✓	180		✓	450	400	X
	10		180		✓	180	80	X	180	110	✓	180	1208		450		X
	11		180		✓	180		X	180		✓	180		✓	450		X
	12		180		✓	180		X	180		✓	180		✓	450		X
	13		180		✓	180		X	180		✓	180		✓	450		X
	14		180		✓	180	230	X	180	590	✓	180	590	✓	450	1560	X
	15		180		✓	180		X	180		X	180		✓	450		X
	16		180		✓	180	300	X	180	320	X	180	320	✓	450	860	X
	17		180		✓	180		X	180		✓	180		✓	450		X
	18		180		✓	180	380	X	180	380	✓	180	390	✓	450	1060	X
	19		180		✓	180		X	180		✓	180		✓	450		X
	20		180	350	✓	180	350	X	180	450	X	180	450	✓	450	1170	X
	21		180		✓	180		X	180		✓	180		✓	450		X
	22		180	400	✓	180	410	X	180	410	✓	180	410	✓	450	1100	X
	23		220		✓	220		X	220		X	220		✓	600		X
	24		320	400	✓	320	400	X	320	400	X	320	400	✓	1000	1050	X
changed assess 1927 — E 50 ft lots 25 + W 5 ft lots 25 +	25		320		✓	320		X	320		E	260		X	900 (1200) (247) 800 (50)		X
	26		270		✓	270		X	270		M	150		X	500		X
	27		220		✓	220		X	220		X	220		X	500		X
	28		270	90	✓	220	90	X	220	120	X	220	120	X	500	310	X
	29		270		✓	220	330	X	220	350	✓	220	350	X	500	940	X
S½ N½	30		270		✓	220		X	110		X	110		X	250		X
	31		270		✓	220	330	X	220	350	✓	220	350	S	500	940	X
	32		270		✓	220		X	220		X	220		X	500		X
	33		270		✓	220		X	220		X	220		X	500		X
	34		270		✓	220		X	220		X	220		X	500		X
	35		270		✓	220		X	220		X	220		X	500		X
	36		270		✓	220		X	220		X	220		X	500		X
	37		270		✓	220		X	220		X	220		X	500		X
	38		270		✓	220		X	220		X	220		X	500	add on rock	X
	39		270		✓	220		X	220		X	220		X	500	1720	X
	40		270		✓	220		X	220		X	220		X	500		X
	41		270	240	✓	220	240	X	220	260	X	220	260	X	500		X
	42		270		✓	220		X	220		X	220		X	500	680	X
	43		270		✓	220		X	220		X	220		X	500		X
	44		270	70	✓	220	70	X	220	70	X	220	70	X	500	320	X
	45		270		✓	220		X	220		S	220		S	500		X
	46		220		✓	220		X	220	380	S	220	570	S	500	1420	X
W 50 ft Lots 48 +	47		270		✓	270		X	270		X	220	380	X	870	1000	X
E 45 " " 47 +	48		320		✓	320		X	320	300	X	240	560	S	1730	1300	X
W 45 ft of E 90 " " 47 +	48											180	480	X	360	1500	X
(changed assess 1927) W 45 ft lots 25 +	26										W	180		X	600		X
W 53 ft " 1 +	1														800 W	1000	X
(School) lots 1 to 48		68															

THE LAST NAME GIVEN IS THE ONE TO WHOM PROPERTY IS ASSESSED

NAME OF OWNER At Noon on First Day in January, 1923	NAME OF OWNER At Noon on First Day in January, 1924	NAME OF OWNER At Noon on First Day in January, 1925	NAME OF OWNER At Noon on First Day in January, 1926	NAME OF OWNER At Noon on First Day in January, 1927
F. A. Bronson		Rev. Pastor T. F. Carter	Joseph R. Phelps	T. F. & Katherine B. Carter
"		" "	Frances K. Allen	Geo. A. & Hall F. Franklin
P. N. Strong			E. A. Kelly Executor	Laurence D. Leech
"				"
Thos. Corcoran				
Mrs M. A. Kennelly	M. A. Kennelly	Mrs. M. A. Kennelly		
"	"	"		
Susan E. Kretsinger		Ethel Ellis Otis	Robt R. Ravey	
"		" "	" "	
Joseph Large		Dora Stewart		
"		"		
Mrs M. McL. Lowell	Mina McL. Lowell	Jo. McLain		
"	"	"		
Chas O'Carroll				W. D. Ryan
"				"
Dakota E. Morgan	N. A. Lindburg			
"				
Grace R. Fergus	Grace " Fergus	Miles Fergus	M. L. Stevens	Miles Fergus
"	"	"		"
Mary E. Vincent				
"				
Harriet Vernon	E. E. Bristol		Eugene Bristol	Eugene E. Bristol
"	"		"	"
Mrs H. W. Dingle	Harold W. Dingle		Glen Luncheon	Mrs H. W. Dingle
"	"		"	Herman F. Pitt
Mary E. Vincent				
"				
I. N. Graham		Hazel M. Harman	Hazel M. Holmes	Alice H. Dudley
Alice E. Roberts		H. M. Greer	"	"
"		"	"	Hazel M. Greer
Norah I. K. Bopes	Everett R. Harman	Hazel M. Harman	Hazel M. Holmes	"
"	"	"	"	
Mrs Day	Wm + Clara Day			
"	"			
Joseph M. Barnes			E. Mae Whitelegge Young	
"			"	
J. C. Ballis			Mrs J. C. Ballis	J. C. Ballis
"			"	"
H. J. Wiemeyer		Raymond W. Lombard		
"		"		
Rawson P. Wood				R. W. & Genevieve Lombard
"				"
L. C. Newton				
"				
L. C. Monson	John E. Fitzgerald			
"	"			
			Sidney A. Pope Executor	Union Trust Co

THE LAST VALUE GIVEN IS THE ASSESSED VALUE FOR THE PRESENT YEAR

DESCRIPTION OR BOUNDARY FOR ASSESSMENT	LOT	Block	Value of Real Estate 1923	Value of Improvements 1923	CHECK	Value of Real Estate 1924	Value of Improvements 1924	CHECK	Value of Real Estate 1925	Value of Improvements 1925	CHECK	Value of Real Estate 1926	Value of Improvements 1926	CHECK	Value of Real Estate 1927	Value of Improvements 1927	CHECK
W45ft of E90ft lots 27	1	69	360		V	360		X	360		X	280	480	X	1000	1280	V
W50ft of lots 1 +	2		320		V	320		X	320	630	X	320	480	X	620	1280	V
	3		270		V	270		X	270		X	270		X	500		V
	4		270		V	270		X	270		X	270	30	X	500	80	V
	5		270		V	270		X	270		X	270		X	500		V
	6		270		V	270		X	270		X	270		X	500		V
	7		270		V	270		X	270		X	270		X	500		V
	8		270		V	270		X	270		X	270		X	500		V
	9		270	S		270		X	270		X	270		X	500		V
	10		270	S		270		X	270	360	X	270	380	X	500	1000	V
	11		270		V	270		X	270		X	270		X	500		V
	12		270		V	270		X	270	360	X	270	360	X	500	960	V
	13		270		V	270		X	270		X	270		X	500		V
	14		270	310	V	270	410	X	270	410	X	270	410	X	500	1080	V
	15		270		V	270		X	270		X	270		X	500		V
	16		270	600	V	270	600	X	270	600	X	270	600	X	500	1600	V
	17		270		V	270		X	270		X	270		X	500		V
	18		270	270	V	270	270	X	270	270	X	270	270	X	500	720	V
	19		270	S		270		X	270	S		270	S		500		S
	20		270	430	S	270	430	X	270	430	S	270	430	S	500	1140	S
	21		270		S	270		X	270		S	270	S		500		S
	22		270	90	S	270	90	X	270	90	S	270	90	S	500	240	S
	23		320		V	320		X	320		X	320		X	600		V
	24		360		V	360		X	360		X	360		X	1000		V
E80ft of lots 26 +	25		320		V	320		X	320		X	320	800	X	900 E	1460	V
W66ft " 25 +	26		180		V	180	80	X	180	230	X	180		X	500	640	V
	27		180		V	180		X	180		X	180		X	400		V
	28		180		V	180		X	180		X	180		X	400		V
	29		180		V	180		X	180		X	180		X	400		V
	30		180		V	180		X	180		X	180	530	X	400	1400	V
	31		180		V	180	450	X	180		X	180		X	400		V
	32		180		V	180		X	180	470	X	180	470	X	400	1260	V
	33		180		V	180		X	180		X	180		X	400		V
	34		180		V	180	30	X	180	380	X	180	380	X	400	1000	V
	35		180		V	180		X	180		X	180		X	400		V
	36		180	220	V	180	220	X	180	220	X	180	220	X	400	590	V
	37		180		V	180		X	180		X	180		X	400		V
	38		180	50	V	180	60	X	180	60	X	180	100	X	400	280	V
	39		180		V	180		X	180		X	180		X	400		V
	40		180	80	V	180	80	X	180	80	X	180	80	X	400	200	V
	41		180		V	180		X	180		S	180		S	400		V
	42		180		V	180		X	180	480	S	180	480	S	400	1280	V
	43		180	S		180		X	180	S		180		S	400		V
	44		180	S		180		X	180		S	180		S	400		V
	45		180		V	180		X	180		X	180		X	400		V
	46		180	180	V	180	190	X	180	190	X	180	240	X	400	640	V
	47		270		V	270		X	270		X	270		X	500		V
	48		360	230	V	360	230	X	360	230	X	360	230	X	900	610	V
E45ft of lots 1 +	2											280	480	X	510	1280	V

THE LAST NAME GIVEN IS THE ONE TO WHOM PROPERTY IS ASSESSED

THE LAST VALUE GIVEN IS THE ASSESSED VALUE FOR THE PRESENT YEAR

NAME OF OWNER At Noon on First Day in January, 1923	NAME OF OWNER At Noon on First Day in January, 1924	NAME OF OWNER At Noon on First Day in January, 1925	NAME OF OWNER At Noon on First Day in January, 1926	NAME OF OWNER At Noon on First Day in January, 1927	DESCRIPTION OR BOUNDARY FOR ASSESSMENT	LOT	Block	Value of Real Estate 1923	Value of Improvements 1923	CHECK	Value of Real Estate 1924	Value of Improvements 1924	CHECK	Value of Real Estate 1925	Value of Improvements 1925	CHECK	Value of Real Estate 1926	Value of Improvements 1926	CHECK	Value of Real Estate 1927	Value of Improvements 1927	CHECK
C. F. Johnston	Matilda A. Anderson	Matilda Anderson	A. F. Anderson	Archie S. & Lois Norman	W 25 ft Lots 1 & 2	1 & 2	170	320		✓	320		✗	320		✗	320		✗	1200	1200	✗
" "	"	"	"	Henry L. Riedley	E 45 " "	1 & 2		270	450	✓	270	450	✗	270	450	✗	270	450	✗	450	960	✗
Benj Amsterdam				Fred L. & Celia C. Bayliss		3		220		✓	220		✗	220		✗	220		✗	500		✗
"				Benj. Amsterdam		4		220		✓	220		✗	220		✗	220		✗	500		✗
Loretta Risinger	A. S. Anderson			Andrew P. Anderson		5		220		✓	220		✗	220		✗	220		✗	500		✗
"	"			"		6		220	90	✓	220	90	✗	220	90	✗	220	90	✗	500	720	✗
Olaf K. Maler		Geo. M. S. Macfarlane				7		220		✓	220		✗	220		✗	220		✗	500		✗
"		"				8		220	90	✓	220	90	✗	220	90	✗	220	90	✗	500	240	✗
M. Kerr		John B. Lonsmire Tr		J. B. Petaret		9		220		✓	220		✗	220		✗	220		✗	500		✗
"				"		10		220		✓	220		✗	220		✗	220	530	✗	500	1400	✗
"				M. Kerr		11		220		✓	220		✗	220		✗	220		✗	500		✗
"				"		12		220		✓	220		✗	220		✗	220	450	✗	500	1200	✗
Orinda E. Hoine						13		220		S	220		✗	220		S	220		S	500		S
"						14		220		S	220		✗	220		S	220		S	500		S
"						15		220		S	220		✗	220		S	220		S	500		S
"						16		220	310	S	220	310	✗	220	310	S	220	310	S	500	1020	S
Albion C. Smith Agt	Ray B. Kurtz		Victor & Flora Bal Hewin			17		220		✓	220		✗	220		✓	220		S	500		✗
"	"		"			18		220		✓	220	150	✗	220	400	✓	220	400	S	500	1060	✗
E. F. Hammond			Frank & A. N. Evers	Geo. F. Kurtz		19		220		✓	220		✗	220		✓	220		S	500		✗
"			"	"	N 1/2	20		220		✓	220		✗	220		✓	220		S	250		✗
"			"	Frank A. N. Evers	S 1/2 lot 20 & all	21		220		✓	220		✗	220		✓	220		S	750		✗
"			"	Harry L. Webster	E 37 1/2 ft lot 22 & W 37 1/2 ft of S 75 ft lot 23	22		220		✓	220		✗	220		✓	220		E	500	change in age	✗
"			"	Frank A. N. Evers & Frank A. Evers	W 37 1/2 ft of S 75 ft lot 23 & W 65 ft of lot 24	23		270		✓	270		✗	270		✓	270		M	50.0		✗
"			"			24		320		✓	320		✗	320		✓	320		W	1400		✗
Mary E. Knight						25		360		✓	360		✗	360		✓	360		✓	1000		✗
"						26		320	270	✓	320	270	✗	320	270	✓	320	270	✓	600	780	✗
Verna N. Davis			Rebecca J. Cordrey			27		270		S	270		✓	270		✓	270		✓	500		✓
"			"			28		270		S	270		✓	270		✓	140		✓	250	1340	✓
"			John C. Cordrey	Matilda Kellerman	S 1/2 of N 1/2 of 28 & all	29		270		S	270		✓	270		✓	400		✓	750	1440	✗
"			Cordrey & Phillips	Thomas H. Williams		30		270		S	270		✓	270		✓	270	150	✓	500		✓
"			"	"	S 1/2	31		270		S	270		✓	270		✓	140		✓	250	1420	✗
"			R. Campbell & R. J. Cordrey	Ralph E. Tracy	N 1/2 Lot 31 & all	32		270		S	270		✓	270		✓	400		✗	750	1300	✓
"			Verna N. Davis	John H. Davis		33		270	40	S	270	40	✓	270	80	✓	270	80	✓	500	200	✓
"			"	"		34		270		S	270	10	✓	270	10	✓	270	10	✓	500	20	✓
S. D. Simpson			James J. Reilly			35		270		✓	270 M		✗	270		✓	270		✓	500		✗
			"			36		270		✓	270		✗	270		✓	270	560	✗	500	1480	✗
Mrs T. M. Gardner & E. L. McLean	Mrs T. M. Gardner & E. M. McLean	Mrs T. M. Gardner & E. L. McLean	Chas J. Tyte	Maude L. Reeves		37		270		✓	270		✗	270		✓	270		✓	500		✗
Angela Turinetto	Angela Gray	Angela Turinetto	"	"		38		270		✓	270		✗	270		✓	270		✓	500		✗
"	"	"				39		270		✓	270		✗	270		✓	270		✓	500		✗
Christina Larson	Gottfud Anderson					40		270	180	✓	270	180	✗	270	180	✓	270	180	✓	500	480	✗
"	"					41		270		✓	270		✗	270		✓	270		✓	500		✗
J. W. Fulton	A. J. Eaton	Sidney J. Eaton				42		270		✓	270		✗	270		✓	270		✗	500		✗
"	"	"				43		270		✓	270		✗	270		✓	270		✓	500		✗
Charlotte A. Vultee			Hayward Peirce	O. E. Daholl		44		270		✓	270	380	✗	270	400	✗	270	400	✓	500	1060	✗
"			"	"		45		270		✓	270		✗	270		✓	270		✓	500		✗
Mathilda & Gustin	O. C. Dillabaugh			Jas & Maria McMahon & Wm A. Hippler & Emeline Rose & C. Henry Hubbard		46		270		✓	270		✗	270		✓	270		✓	500	1460	✗
"	"				W 40 ft Lots 47 & 48	47		320		✓	320		✗	320		✓	320		✓	400	880	✗
					E 40' of W 80 ft Lots 47 & 48	48		360		✓	360		✗	360		✗	360		✓	800	1040	✗
					E 40 ft of W 80 ft Lots 47 & 48															400	880	✗

THE LAST NAME GIVEN IS THE ONE TO WHOM PROPERTY IS ASSESSED

NAME OF OWNER At Noon on First Day in January, 1923	NAME OF OWNER At Noon on First Day in January, 1924	NAME OF OWNER At Noon on First Day in January, 1925	NAME OF OWNER At Noon on First Day in January, 1926	NAME OF OWNER At Noon on First Day in January, 1927
Frank Castevens		Frank Castevens		
"		"		
Ross L Page	R L Page		Earl C Langguth	
"	"		"	
Junot M Annie Rowland	Junot M Rowland		J M Rowland	Junot M Annie M Rowland
"	"		"	"
Frank S Della Mater	Ada R Wells	Ingrid Anderson	Mrs S Anderson	Ingrid Anderson & Olivia Westerlund
"	"	"	"	"
W L Kretzinger		Peter Doelle	Wm B Beckman et al	Geo Steckman
"		"	" "	"
T M Earnhart	C E & Dora E Yocum	E L Bowling		Geo E Carpenter
"	"	"		"
L H Voltzel		Clarence T Hutchins		
"		"		
"		Mary J Hutchins	Clarence T Hutchins Mary J Hutchins	Edgar M Brown
"		"	"	"
"		"	"	Elmer C Vandarburg
"		"	"	Mary J Hutchins
"		"	"	"
Tom M McKee		T W Earmack		
"		"		
"		Geo A Brown		
"		"		
"		"		
Margaret E Baird				
Mable Mc Esther E Schroeder	David E Esther E Schroeder	Daniel D Schroeder		
John Armstrong				Margaret E Baird
"				"
Albert Matschki		Albert Matschki		
"		"		
Joseph Neustadt			Wilhelmina Hoyt Block	
"			" "	
"			Odessa L Brown	Robert E Plummer et al
"			" "	"
Mary J Hutchins		Jno F & M A Nesbitt		
"		"		
A J Stinton				
"				
Western Inv Co				
O M Adams				
"				
"				
"				
"				
John R Carlisle				
"				
TAX DEED Western Inv Co 1923		Ed B & Kate Moore	Ed B Moore	
TAX DEED " 1923		" "	"	

THE LAST VALUE GIVEN IS THE ASSESSED VALUE FOR THE PRESENT YEAR

DESCRIPTION OR BOUNDARY FOR ASSESSMENT	LOT	Block	Value of Real Estate 1923	Value of Improvements 1923	CHECK	Value of Real Estate 1924	Value of Improvements 1924	CHECK	Value of Real Estate 1925	Value of Improvements 1925	CHECK	Value of Real Estate 1926	Value of Improvements 1926	CHECK	Value of Real Estate 1927	Value of Improvements 1927	CHECK
	1	71	360		S	360		S	360		S	360		S	1000		
	2		320	80	S	320	80	S	320	80	S	320	80	S	600	1140	
	3		270		V	270		X	270		V	270		S	500		
	4		270	170	V	270	170	X	270	170	X	270	170	S	500	460	
	5		270		V	270		X	270		X	270		V	500		X
	6		270	120	V	270	120	X	270	160	X	270	160	X	500	420	X
	7		270		V	270		X	270		X	270		V	500		X
	8		270		V	270		X	270	440	X	270	440	V	500	1180	X
	9		270		V	270		X	270		V	270		V	500		X
	10		270		V	270		X	270	20	X	270	530	V	500	1480	X
	11		270		V	270		S	270		V	270		V	500		X
	12		270	380	V	270	380	X	270	380	V	270	380	V	500	1160	X
	13		270		V	270		V	270		S	270		V	500		V
N 20 ft	14		270		V	270		V	270	450	S	270	450	S	400	1200	S
S 15 ft lot 14 & all	15		270		V	270		V	270		V	270		V	600	920	X
N 10 ft	16		270		V	270		V	270		V	270		V	420		
S 15 ft lot 16 & all	17		270		V	270		V	270		V	270		V	540	240	X
	18		270		V	270		V	270		V	270		V	500		X
	19		270	160	V	270	160	X	270	160	X	270	160	V	500	430	X
	20		270		V	270		V	~~270~~		V	270		V	500		V
N 10 ft	21		270	310	V	270	310	X	380	310	X	110	40	V	200	840	X
S 15 ft lot 21 & all	22		270		V	270		V	430		V	430		V	800		V
	23		320		V	320		X	320		V	320		V	600		V
	24		360		V	360		X	360		V	360		V	1000		X
E 60 ft of lot 25 &	26		350	280	V	350	280	X	350	280	X	350	280	X	930 (1000)	740	X
N 50 ft of " 25 &	26		140	150	V	140	150	X	140	150	X	140	150	X	370 (400)	400	X
	27		180		V	180		X	180		V	180		V	400		V
	28		180		V	180		X	180		V	180		V	400		X
	29		180		V	180		V	180		V	180		V	400		V
	30		180		V	180		V	180		V	180		V	400	1440	X
	31		180		V	180		V	180		V	180		S	400		S
	32		180		V	180		V	180		V	180	300	S	400	1280	S
	33		180		V	180		V	180		V	180		V	400		V
	34		180		V	180		V	180		V	180	450	X	400	1260	X
	35		180		V	180		V	180		V	180		V	400		V
	36		180	100	V	180	100	V	180	100	V	180	100	V	400	360	V
	37		180		V	180		V	180		V	180		V	400		V
	38		180		V	180		V	180		V	180		V	400		V
	39		180		V	180		V	180		V	180		V	400		V
	40		180		V	180		V	180		V	180		V	400		V
	41		180		V	180		V	180		V	180		V	400		V
	42		180		V	180		V	180		V	180		V	400		V
	43		180		V	180		V	180		V	180		V	400		V
	44		180		V	180		V	180		V	180		V	400		V
	45		180		V	180		V	180		V	180		V	400		V
	46		180		V	180		V	180		V	180		V	400	1660	X
	47		TAX DEED (220)		-	0		-	220		V	220		V	500	80	X
	48		TAX DEED (290)		-	0		-	290		V	290	40	V	900		V

THE LAST NAME GIVEN IS THE ONE TO WHOM PROPERTY IS ASSESSED

NAME OF OWNER At Noon on First Day in January, 1923	NAME OF OWNER At Noon on First Day in January, 1924	NAME OF OWNER At Noon on First Day in January, 1925	NAME OF OWNER At Noon on First Day in January, 1926	NAME OF OWNER At Noon on First Day in January, 1927
Catherine Cramer			Peter L. Peck	R. W. Gray
			" "	"
Mathias L. Sheedy		M. L. Sheedy		
"		"		
"		"		
A. C. Mouser			J. P. McClerken	
"			"	
Geo. K. Ott	Margaret E. Ott			
"	"			
I. M. Johnson		Ingimore M. Johnson	I. M. Johnson	Ingemore M. Johnson
"		"	"	"
Elizabeth J. Sillifant				
"				
A. C. Mouser			Bernard Chavez	
"			"	
H. S. Mouser		Marie B. Mouser Ex		
"		"		
Frances S. Dearing	L. Newman	Frances Dearing	Lillian Dearing	Earl E. Roberts
"	"	"	"	"
"	"	"	"	Palmer Smith
Townsend A Delamater	Townsend A Delamater			
"	"			
H. A. Noble	Henry Dean Noble		H. D. Noble	
Benson Lbr Co	Chas. S. Colquhoun	C. Rumney		Christopher Rumney
Grace Lind	W. L. Devine			
"	"			
Alma Olin	Alma Olin	Alma E. Olin		
"		"		
Frances Dearing	L. Newman	Frances Dearing	Lillian Dearing	
"	"	"	"	
"	"	"	"	
"	"	"	"	
"	"	"	"	Lillian Dearing
"	"	"	"	"
J. W. Fulton	James W Dalton		[illegible] Manual Training High School	Dora E. Jones
"	"		"	"
Mary E. Cornelius				
"				
Clarence A. Rice				
"				
Clara Hart		W S Beckwith		Walter S Beckwith
"		"		"
Juanita B Alvarado				
"				
Alfred A. Orjala			Alfred R. Orjala	Robert V. Dyson
"			"	"
C E Harney	C. E. Harney Est	Ella M Harney		
"	"	"		

THE LAST VALUE GIVEN IS THE ASSESSED VALUE FOR THE PRESENT YEAR

DESCRIPTION OR BOUNDARY FOR ASSESSMENT	LOT	Block	Value of Real Estate 1923	Value of Improvements 1923	CHECK	Value of Real Estate 1924	Value of Improvements 1924	CHECK	Value of Real Estate 1925	Value of Improvements 1925	CHECK	Value of Real Estate 1926	Value of Improvements 1926	CHECK	Value of Real Estate 1927	Value of Improvements 1927	CHECK
	1	72	360		✓	360		✗	360		✓	360		✓	1200		✗
	2		320	120	✓	320	120	✗	320	120	✓	320	120	✓	800	570	✗
	3		270		✓	270		✗	270		✓	270		✓	550		✓
	4		270	90	✓	270	90	✗	270	90	✓	270	90	✓	550	210	✓
	5		270		✓	270		✗	270		✓	270		✓	550	30	✓
	6		270		✓	270	20	✗	270		✓	270		✓	550		✓
	7		270	20	✓	270		✗	270		✓	270		✓	550		✓
	8		270	80	S	270	80	S	270	80	S	270		S	550	220	S
	9		270		S	270		S	270		S	270	80	S	550		S
	10		270		✓	270		✗	270		✓	270		✓	550		✓
	11		270	500	✓	270	500	✗	270	500	✓	270	560	✓	550	1480	✓
	12		270		✓	270		✗	270		✓	270		✓	550	⊙	✓
	13		270	150	✓	270	150	✗	270	150	✓	270	150	✓	550	1120	✓
	14		270		✓	270		✗	270		✓	270		✓	550		✓
	15		270		✓	270		✗	270		✓	270		✓	550	740	✓
	16		270		✓	270		✗	270		✓	270		✓	550		✓
	17		270		✓	270		✗	270		✓	270		✓	550		✓
	18		270		✓	270		✗	270		✓	270		✓	550	1180	✓
N 1/2	19		270		✓	270		✗	270		✓	270		✓	280		✗
S 1/2 lot 19 + all	20		270		✓	270		✗	270		✓	270		✓	830		✓
	21		270		✓	270		✗	270		✓	270		✓	550	340	✓
	22		270	100	✓	270	110	✗	270	130	✓	270	130	✓	550		✓
E 70 ft of Lot 23 +	24		320	340	✓	320	350	✗	320	350	✓	320	350	✓	800 1200	600 1200 (24)	✗
W 70 ft of " 23 +	24		400	20	✓	400	470	✗	400	470	✓	400	470	✓	1110	1240	✗
	25		360		✓	360		✗	360		✓	360		✓	1000		✓
	26		320	180	✓	320	180	✗	320	180	✓	320	180	✓	600	480	✓
	27		270		S	270		S	270		S	270		S	500		S
	28		270	150	S	270	150	S	270	80	S	270	80	S	500	410	S
	29		270		✓	270		✗	270		✓	270		✓	500		✓
	30		270		✓	270		✗	270		✓	270		✓	500		✓
	31		270	50	✓	270	50	✗	270	50	✓	270	80	✓	500	220	✓
	32		270		✓	270		✗	270		✓	270		✓	500		✓
S 10 ft N 15 ft	33		270		✓	270		✗	270		✓	270		✓	200 370		✓
	34		270		✓	270		✗	270		✓	270		✓	500	1260	✓
	35		270		✓	270		✗	270		✓	270		✓	500		✓
	36		270		✓	270		✗	270		✓	270		✓	500	1540	✓
	37		270		✓	270		✗	270		✓	270		✓	500		✓
	38		270	270	✓	270	270	✗	270	270	✓	270	270	✓	500	720	✓
	39		270		S	270		S	270		S	270		S	500		S
	40		270	450	S	270	460	S	270	460	S	270	150	S	500	420	S
	41		270		✓	270		✗	270		✓	270		✓	500		✓
	42		270	390	✓	270	390	✗	270	390	✓	270	390	✓	500	1040	✓
	43		270		✓	270		✗	270		✓	270		✓	500		✓
	44		270		✓	270		✗	270		✓	270	380	✓	500	1020	✓
	45		270		✓	270		✗	270		✓	270		✓	500		✓
	46		270	70	✓	270	70	✗	270	70	✓	270	70	✓	500	380	✓
	47		320		✓	320		✗	320		✓	320		✓	600		✓
	48		360		✓	360		✗	360		✓	360		✓	1000		✓

THE LAST NAME GIVEN IS THE ONE TO WHOM PROPERTY IS ASSESSED

NAME OF OWNER At Noon on First Day in January, 1923	NAME OF OWNER At Noon on First Day in January, 1924	NAME OF OWNER At Noon on First Day in January, 1925	NAME OF OWNER At Noon on First Day in January, 1926	NAME OF OWNER At Noon on First Day in January, 1927
Roland E Craig 1/2				
Rosie L. Craig 1/2	Clifford R. Gatticker			
Roland E Craig	Rosina T Howard			
"	Emma M. Speer			
J. J. Fitzgerald				
"				
Richard Bartlett		Ada M. Tardivel		L Tardivel
"		"		"
"		Richard Bartlett		
"		"		
M. M. Isham	James F. Isham			
J. J. Isham	Marcel M. Isham			
Herbert H. Haid				
"				
"				Geo B & Sarah L. Dawtelle
"				"
Geo. A. Kloote			Geo. B. & Dawtelle Lunacy	Ernest H. Hance
"			" "	"
Thos E Carvell			T. Carvell	
"			"	
Rosa E. Brannon				
"				
"				
M. J. McCracken				
"				
"				
Mary Ellen Moore			Mrs M. Mrs M. Malbuff	
Henry Miatt			"	
"				
Dallas Keever		Dallas R Keever	Dallas Keever	
"		"	"	
Abe Jacobs	Reinold Laatzer			
"	"			
Wm R. Folcke				
"				
Eli S Kearney	Eli S Karney	Flora J Detwiler		
"	"	"		
Vernon C Bixby			Wm H. Canning	W H & A Burton
Wm L Mays et de		W L & E J Mays	William W. Mays	W. L. Mays
Wm Frizell		Joseph C Reilly Jr.		James Burgess
"		"		"
Harmie V. Reynolds	Wm Frizell	Wm N. Frizell		Wm Frizell
"	"	"	Katherine Wolgast	
"	"	"		

THE LAST VALUE GIVEN IS THE ASSESSED VALUE FOR THE PRESENT YEAR

DESCRIPTION OR BOUNDARY FOR ASSESSMENT	LOT	Block	Value of Real Estate 1923	Value of Improvements 1923	CHECK	Value of Real Estate 1924	Value of Improvements 1924	CHECK	Value of Real Estate 1925	Value of Improvements 1925	CHECK	Value of Real Estate 1926	Value of Improvements 1926	CHECK	Value of Real Estate 1927	Value of Improvements 1927	CHECK
And 1/4	1	73	180		S	180			0			0			100.00	(1)	
E. 45 ft lots 1 to land 1/4	1	3	180		V	280	450	X	280	450	X	280	480	X	620	(2) 1260	X
W 50 ft of E 95 ft lots 1 to	2	3	320		S	300	450	X	300	450	X	300	480	X	500 670	1260	X
W 45 ft lots 1 to	3		270		S	370	30	X	370	380	X	370	400	X	810	1040	X
	4		270		V	270		X	270		X	270		X	500		X
	5		270		V	270		X	270		X	270		X	500		X
	6		270		V	270		X	270		X	270		X	500		X
	7		270	80	V	270	80	X	270	80	X	270	80	X	500	210	X
	8		270		V	270		X	270		X	270		X	500		X
	9		270		V	270		X	270		X	270		X	500		X
Lot 10 & N 1/2	11		410	120	V	410	120	X	410	130	X	410	130	X	750	360	X
So 1/2 Lot 11 rail	12		410	120	V	410	120	X	410	130	X	410	130	X	750	360	X
	13		270		V	270		X	270		X	270		X	500		X
	14		270		V	270		X	270		X	270		X	500		X
	15		270		V	270		X	270		X	270		X	500		X
	16		270		V	270		X	270		X	270		X	500	200	X
	17		270		V	270		X	270		X	270		X	500		X
	18		270		V	270		X	270		X	270	300	X	500	1100	X
	19		270		V	270		X	270		X	270		X	500	(2)	X
	20		270	400	V	270	410	X	270	400	X	270	400	X	500	1760	X
	21		270		V	270		X	270		X	270		X	500		X
	22		270		V	270		X	270		X	270		X	500		X
	23		320		V	320		X	320		X	320		X	600		X
	24		360	270	V	360	270	X	360	310	X	360	200	X	1000	1980	X
	25		400		V	400		X	400		X	400		X	1200		X
	26		320		V	320	10	X	320	10	X	320	10	X	800	30	X
	27		270		V	270		X	270		X	270		X	550		X
	28		270	300	V	270	300	X	270	300	X	270	300	X	550	800	X
	29		270		V	270		X	270		X	270		X	550	(3)	X
	30		270		V	270		X	270		X	270	1500	X	550	5980	X
	31		270		V	270		X	270		X	270		X	550		X
	32		270		V	270		X	270		X	270		X	550		X
	33		270		V	270		X	270		X	270		X	550		X
	34		270		V	270		X	270		X	270	330	X	550	880	X
	35		270		V	270		X	270		X	270		X	550		X
	36		270		V	270	10	X	270	10	X	270	10	X	550	40	X
	37		270		S	270		X	270		S	270		X	550		S
	38		270	270	S	270	270	X	270	290	S	270	290	S	550	760	S
	39		270		S	270		X	270		X	270		X	550		X
	40		270	40	S	270	190	X	270	350	X	270	350	X	550	920	X
Lot 41 & S 1/2	42		410	170	V	410	170	X	410	170	X	410	170	X	820	440	X
N 1/2 Lot 42 & all	43		410	180	V	410	180	X	410	190	X	410	190	X	820	510	X
	44		270		V	270		X	270		X	270		X	550		X
	45		270	140	V	270	140	X	270	140	X	270	140	X	550	360	X
E 95 ft lots 46 to 48 RD			270		V	270		X	270		X	650	1130	X	1740	3005	X
W 45 ft " 46 to 48 RD			320		V	320		X	320		X	300	450	X	810	1200	X
	RD		360		V	360	600	X	360	600	X	0			0	0	

THE LAST NAME GIVEN IS THE ONE TO WHOM PROPERTY IS ASSESSED

THE LAST VALUE GIVEN IS THE ASSESSED VALUE FOR THE PRESENT YEAR

NAME OF OWNER At Noon on First Day in January, 1923	NAME OF OWNER At Noon on First Day in January, 1924	NAME OF OWNER At Noon on First Day in January, 1925	NAME OF OWNER At Noon on First Day in January, 1926	NAME OF OWNER At Noon on First Day in January, 1927	DESCRIPTION OR BOUNDARY FOR ASSESSMENT	LOT	Block	Value of Real Estate 1923	Value of Improvements 1923	CHECK	Value of Real Estate 1924	Value of Improvements 1924	CHECK	Value of Real Estate 1925	Value of Improvements 1925	CHECK	Value of Real Estate 1926	Value of Improvements 1926	CHECK	Value of Real Estate 1927	Value of Improvements 1927	CHECK
Chas. W. Weathers	Anna S. Weathers					1	174	360		S	360		X	360		X	360		Y	1000		X
"	"					2		320	150	S	320	150	X	320	150	X	320	150	Y	600	400	X
J. Casanobia						3		270		V	270		X	270		X	270		Y	500		X
"						4		270	150	V	270	150	X	270	150	X	270	150	Y	500	400	X
Catherine C. Cabler						5		270		V	270		X	270		X	270		Y	500		X
E. M. Stetson	P. G. Kennedy	Patrick G. Kennedy	P. G. Kennedy	Wm N. Pattridge		6		270	300	V	270	300	X	270	300	X	270	300	Y	500	810	X
"	"	"	"	"		7		270		V	270		X	270		X	270		Y	500		X
Francis E. Morton		Frances E. Morton				8		270	130	V	270	140	X	270	140	X	270	140	Y	500	360	X
"		"				9		270		V	270		X	270		X	270		Y	500		X
J. O. & Medora Pardee	J. B. Pardee	G. A. Gotchall	Elizabeth Bennett			10		270	160	V	270	170	X	270	180	X	270	180	Y	500	480	X
"	"	"	"			11		270		V	270		X	270		X	270		Y	500		X
Frederick Tanzer		Wm Marie & Mabel Hartman	G. W. Heitzman			12		270	160	V	270	160	X	270	160	X	270	160	Y	500	430	X
"		"	"			13		270		V	270		X	270		X	270		Y	500		X
Elisabeth N. Cooper		Elizabeth M. Cooper, Adm	B. H. Sage	Bernie Sage		14		270		V	270		X	270	750	X	270	750	Y	500	1720	X
Harry Murray					N½ Prt. 16 rail	15		410	30	V	410	30	X	410	30	X	410	30	Y	750	20	X
Maggie Burns		Elmer C. Vandenburg		R. J. Connors	S½ " 16 rail	17		410	100	S	410	100	S	410	100	S	410	100	S	750	260	S
Ella Davis		"		"		18		270		V	270		X	270		X	270		Y	500		X
L. A. Buschman	Louis A. Buschman					19		270		V	270		X	270		X	270	420	Y	500	1120	X
"	"				N 60 ft lot 20 + W 60 ft of N 15 ft	21		320	140	V	320	140	X	320	140	X	320	140	X	500	360	X
Lucy M Loring			Elsie M. Dobson	Hazel Jones	E 80 ft lot 20 rail Exc N 60 ft of N 15 ft	21		320		V	320		X	320		X	320		Y	500		X
"					all	22		270	220	V	270	220	X	270	340	X	270	350	X	500	900	X
John A. Works			A. J. Frank	Ivar Gillen & Eugenia	W 50 ft of E 95 ft lots 24 +	23	173	290		V	290		X	290		Y	370	450	X	500 M	1000	X
Charles E. Woodard	Lucy A. Woodard		Jim C. Slaughter	R. L. Donnelly	W 45 ft " 23 +	24		320		V	320		X	320		Y	240		X	700 W	1180	X
"	"		"	Orlando Bradley	E 45 ft of W 90 ft lots 25 to	25	27	340		V	340		X	340		X	340		X	550 M	1340	S
Robt. G. Hoelscher			Grace Rood Jacques	A. E. Thompson	W 45 ft " 25 to	26	27	290		V	290		X	290		Y	290		X	650 W	1180	X
"			"		E 50 ft " 25 &	27		270		V	270		X	270		Y	270		X	900 E vacant		X
Thos. O. Bailey			Geo. E. & Carrie L. Smith	Anna G. Wood		28		270		V	270		X	270		Y	270		Y	500		X
"			"	"		29		270	270	V	270	280	X	270	300	X	270	300	Y	500	800	X
Richard A. Neil			R. A. Neil	Richard Neil		30		270		V	270		X	270		Y	270		Y	500		X
"			"	"		31		270		V	270		X	270		Y	270		Y	500	1320	X
J. M. Hibbs			Clara H. Kennedy & Katherine Chamberlain			32		270	100	V	270	110	X	270	110	Y	270	110	Y	500		X
"			"			33		270		V	270		X	270		Y	270		Y	500	280	X
Mary Ellen Moore			Frank S. Freeland	Mr & Mrs Adela A. Wood		34		270		V	270		X	270		Y	270		Y	500		X
"			"	"		35		270		V	270		X	270		Y	270		Y	500	1400	X
				Mary A Chase	S½	36		140		V	140		X	140		Y	140		Y	250		X
					N½	36		140		V	140		X	140		Y	140		Y	250		X
					S 18 3/4 ft	37		270		V	270		X	270		Y	270		Y	370		X
Jos E. & Margt. E. Bender	Joseph E. & Margaret Bender		Joseph E. Bender		N 16 1/4 ft lot 37 + all	38		270		V	270		X	270		Y	270		Y	630	1260	X
"	"		"			39		270		S	270		X	270		Y	270		Y	500		X
Geo. Bartlett			G. W. Bartlett	Geo W Bartlett		40		270	50	S	270	50	X	270	50	Y	270	290	S	500	760	S
"			"	"		41		270		V	270		X	270		Y	270		Y	500		X
Lucy M Loring			Geo. Roesink			42		270		V	270		X	270		Y	270	380	X	500	1000	X
"			"			43		270		V	270		X	270		Y	270		Y	500		X
James Wm Maskell	James W. Maskell				All Exc N 30 ft of N 110 ft	44		250		V	250		X	250		Y	250		Y	520		X
"	"				N 30 ft of N 110 ft lot 44 + N 30 ft	45		60		V	60		X	60		Y	60		Y	120		X
Lucy M Loring			Geo Roesink		W 30 ft lots 46 to	48		160	70	V	160	70	X	160	70	X	160	70	X	330	190	X
Frederick Tanzer			Ora Dora Riddel & Frederick Tanzer	Augusta D Seibt	All Exc W 30 ft of	45		230		V	230		X	230		X	230		X	480		X
				Dean N. Dobson	E 110 ft lots 46 &	48		790	570	V	790	570	X	790	590	X	600	560	X	1240	1480	X
					E 110 ft	46											200	60	X	410	160	X
					E 45 ft lots 23 + 24															400 E	1000	X

THE LAST NAME GIVEN IS THE ONE TO WHOM PROPERTY IS ASSESSED

THE LAST VALUE GIVEN IS THE ASSESSED VALUE FOR THE PRESENT YEAR

NAME OF OWNER At Noon on First Day in January, 1923	NAME OF OWNER At Noon on First Day in January, 1924	NAME OF OWNER At Noon on First Day in January, 1925	NAME OF OWNER At Noon on First Day in January, 1926	NAME OF OWNER At Noon on First Day in January, 1927	DESCRIPTION OR BOUNDARY FOR ASSESSMENT	LOT	Block	Value of Real Estate 1923	Value of Improvements 1923	CHECK	Value of Real Estate 1924	Value of Improvements 1924	CHECK	Value of Real Estate 1925	Value of Improvements 1925	CHECK	Value of Real Estate 1926	Value of Improvements 1926	CHECK	Value of Real Estate 1927	Value of Improvements 1927	CHECK
Marie Hoffman Gaillard		Louis Gaillard				1	75	360		✓	360		X	360		✓	360		✓	1500		✓
"		"				2		180		✓	180		X	180		✓	180		✓	500		✓
Patterson Sprigg			Frank W Killion			3		180		✓	180		✓	180		✓	180		✓	400		✓
"			"			4		130		✓	130		✓	130		✓	130		✓	300		✓
"			"	Josephine Ronchelli	10' alley	5		130		✓	130		✓	130		✓	130		✓	300		✓
"			"	"	"	6		130		✓	130		✓	130		✓	130		✓	300		✓
"			"	"	"	7		130		✓	130		✓	130		✓	130		✓	300		✓
Western Inv Co TAX DEED Grace Carruthers & Christine Cragin	Western Inv Co Grace B Carruthers		"	"	"	8		130		✓	130		X	130		✓	130		✓	300		✓
						9		(130) TAX DEED		-	130		✓	130		✓	130		X	300		✓
Sylvester Kipp TAX DEED 1926			Sylvester Kipp	R. T. De Ruiss		10		130		✓	130		X	130		✓	130		✓	300		✓
Mary M Comandich	Mary M Comandich	Mary M Comandich				11		130		✓	130		X	130		✓	130		✓	300		✓
"	"	"				12		(130) TAX DEED		-	0		+	0		-	130		X	300	1000	X
Paul Schultz						13		130		✓	130		X	130		✓	130		✓	300		✓
J.S.-A.O. Spreckels Sec Co			Chas B & Lillian F. Smith	J G Hofman		14		130		✓	130		X	130		✓	130		✓	300		✓
"			"	"		15		130		✓	130	10	X	130	10	X	130		X	300	NY	✓
"						16		130		✓	130		X	130		✓	130		✓	300		✓
"			Chas B. Smith	R.H. & Helen M. Blake		17		130		✓	130		X	130		✓	130		✓	300	480	✓
"			Wm Maurice Cory	Thomas London	W 40 ft lots 194	18	Val below	180		✓	180		X	180		✓	180	450	X	300 480	1200	✓
					E 50 ft lots 184	19		270		✓	270		X	270		✓	150	390	X	800 410	1040	X
Mrs I. M. Fleming	Dora E. Fleming					20		220		✓	220		X	220		✓	220		✓	1000		✓
"	"					21		180	130	✓	180	130	X	180	450	✓	180	450	✓	600	1200	✓
Geo Litmer	"	45 "				22		180		✓	180		X	180		✓	180		✓	400		✓
"	"					23		180		✓	180		X	180	170	✓	180	170	✓	400	446	✓
W. I. Sams		Wm A. Lyons				24		180		✓	180		X	180		✓	180		✓	400		✓
"		"				25		180		✓	180		X	180		✓	180		✓	400		✓
Wm A Lyons		"			All Lot 26 & No. 11 ft	27		260	180	✓	260	350	X	260	350	X	260	350	X	570	920	X
Grace E Spence	Wilbur M. Dillman				N 1/2 ft lot 27 & S 23 1/2	28		280	150	✓	280	150	S	280	150	S	280	150	S	610	560	S
Garrett E Chamness	Keziah Laber			Keziah Laber	W 1/2 ft " 28 & all	29		190	230	S	190	230	X	190	230	X	190	230	X	420	620	X
"	J.H. Lyons	James H Lyons	Coleman Marshman			30		180		S	180		X	180	20	X	180	20	X	400	40	S
"	"		"			31		180		S	180	30	X	180	380	X	180	380	X	400	1000	S
Joseph E. Tucker	Nina & Clara Tucker	Wm Lloyd & Carpenter J. T. Floyd & Carpenter				32		180	120	S	180	120	X	180	140	X	180	140	X	400	360	X
Howard Craig		Howard Craig				33		180	90	S	180	90	X	180		S	180		S	400		S
"		"				34		180		S	180		X	180	140	S	180	140	X	400	360	X
Herman Schlitteres	Howard Craig	"				35		180		✓	180		X	180		S	180		S	400		S
"		"				36		180		✓	180		X	180		S	180		S	400		S
Lawrence E. Meyer		L E Meyer		Lawrence E. Meyer		37		180		S	180		X	180		S	180		S	400		S
"		"		"		38		180	120	S	180	120	X	180	120	S	180	120	S	400	320	S
Rosetta Laws	Wm C & Anna Hubrich			Isabella Downing		39		180		✓	180		X	180		X	180		X	400		X
"	"			"	E 100 ft Lot	40		180		✓	130	390	X	130	540	X	130	540	X	350	1420	X
"	Homer C. Fletcher 2849			Lewis Gard	E 50 ft Lot 41 &	41		270		✓	350	600	X	350	600	X	350	600	X	900	1600	X
"	Lulu Prentice Tripp	Alban C. Tripp	John M. Stuart		N. 50 ft E. 100 ft Lot 41 &	42		540		✓	270		X	270		X	270		X	700		X
	Rosetta Laws	Grace E Decker	Murrell M. Wingo		all E & C E 100 ft Lots 40 to 42						240	20	X	240	410	X	240	450	X	700	400	X
			J.D. & A.B. Spreckels Sec. Co.	James C. & Stella Anderson	W 50 ft of E 100 ft Lot 184	19											150		X	410	1070	X
Western Inv Co					Unnumbered Lot lying E of Florida St, S of Monroe Ave & N of Blk 75			50		✓	50		X	50		X	50		X	300		X

THE LAST NAME GIVEN IS THE ONE TO WHOM PROPERTY IS ASSESSED

THE LAST VALUE GIVEN IS THE ASSESSED VALUE FOR THE PRESENT YEAR

NAME OF OWNER At Noon on First Day in January, 1923	NAME OF OWNER At Noon on First Day in January, 1924	NAME OF OWNER At Noon on First Day in January, 1925	NAME OF OWNER At Noon on First Day in January, 1926	NAME OF OWNER At Noon on First Day in January, 1927	DESCRIPTION OR BOUNDARY FOR ASSESSMENT	LOT	Block	Value of Real Estate 1923	Value of Improvements 1923	CHECK	Value of Real Estate 1924	Value of Improvements 1924	CHECK	Value of Real Estate 1925	Value of Improvements 1925	CHECK	Value of Real Estate 1926	Value of Improvements 1926	CHECK	Value of Real Estate 1927	Value of Improvements 1927	CHECK
Rose W. Mallicoat	Rose W. Mallicoat				E 50 ft of	1	76	400	230	✓	400	230	✓	400	230	✓	400	230	✓	1200 (Exempt 230)	600	✓
Eugene Pelletier		Bertha Mead (corr. mailed)			all Exc E 50 ft	1		400		✓	400		✓	400		✓	400		✓	2600		✓
"		" "				2		630		✓	630		✓	630		✓	630		✓	800		✓
		" "				3		450		✓	450		✓	450		✓	450		✓	800		✓
Geo S. Hall						4		450		✓	450		✓	450		✓	450		✓	800		✓
						5		450	270	✓	450	280	✓	450	280	✓	450	310	✓	800	800	✓
Claude Chandler					E 40 ft Lot 6, N 3 ft of E 40 ft Lot 7 + N 100 ft of Lots 6 +	7		800	310	S	800	310	✓	800	310	S	800	310	S	1400 (1600)	820	✓
F. G. Houser		Elmer E Hemenway		E. E. Hemenway	N 100 ft Lot 8 +	9		1100	220	✓	1100	220	✓	1100	220	✓	1100	220	✓	1940 (1500)	580	✓
Joseph Petit			Jane Petit		So 22 ft of E 40 ft Lot 7 + E 40 ft Lot 8 +	9		430	150	✓	430	150	✓	430	150	✓	430	150	✓	750	420	S
Marie Higgins				Robt G Higgins		10		450		S	450		S	450		S	450		✓	1000		S
"				"		11		360		S	360		S	360		S	360		✓	600		S
"				"		12		290		S	290		S	290		S	290		✓	500		S
"				"		13		290		S	290		S	290		S	290		✓	500		S
"				"		14		290	280	S	290	(E) 290	S	290	290	S	290	290	✓	500	840	S
Rollie L & Louise Camren	Arthur B. Charroin				W 10 ft of S 85 ft of	15		290		✓	290		S	290		S	290		S	500		S
"	"				"	16		290	210	✓	290	320	S	290	320	S	290	330	S	500	900	S
Lulu Hasty						17		290		✓	290		✓	290		✓	290		✓	500		✓
"			Harry P. Hood Mrs Rose Petrat	Charles W. Warren		18		290		✓	290		✓	290		✓	290		✓	500		✓
Lovia L Bramman				Harry Muns	(Cross on S line) W 45 ft of Lots 19 &	19		290		✓	290		✓	290		✓	290		✓	1000	1600	S
"				Earl K Farner	" " E 40 ft of W 85 ft " " 19 &	20		290		✓	290		✓	290		✓	290		✓	1000	640	S
"				Harry Muns	E 55 ft Lot 19 + E 55 ft of S 13 ft 20 &	21		360		✓	360		✓	360		✓	360		✓	600	1440	S
"				Edgar Pullman	E 55 ft of N 17 ft Lot 20 + E 55 ft Lot 21 + E 55 ft of S 5 ft	22		630		✓	630		✓	630		✓	630		✓	600	1440	S
				Edgar Pullman	N 38 ft of S 39 ft of E 55 ft	22														600	1440	S
					E 55 ft (exc S 39 ft)	22														800	1040	✓
St Josephs Hospital			Sisters of Mercy			1	76½	800		✓	800		✓	800		✓	800		✓	1500		✓
"			"			2		630		✓	630		✓	630		✓	630		✓	1000		✓
"			"			3		540		✓	540		✓	540		✓	540		✓	800		✓
"			"			4		540		✓	540		✓	540		✓	540		✓	800		✓
"			"			5		540		✓	540		✓	540		✓	540		✓	800		✓
"			"			6		540		✓	540		✓	540		✓	540		✓	800		✓
"			"			7		1250		✓	1250		✓	1250		✓	1250		✓	3500		✓
"			"			8		540		✓	540		✓	540		✓	540		✓	2000		✓
"			"			9		320		✓	320		✓	320		✓	320		✓	800		✓
"			"			10		400		✓	400		✓	400		✓	400		✓	1200		✓

THE LAST NAME GIVEN IS THE ONE TO WHOM PROPERTY IS ASSESSED

THE LAST VALUE GIVEN IS THE ASSESSED VALUE FOR THE PRESENT YEAR

NAME OF OWNER At Noon on First Day in January, 1923	NAME OF OWNER At Noon on First Day in January, 1924	NAME OF OWNER At Noon on First Day in January, 1925	NAME OF OWNER At Noon on First Day in January, 1926	NAME OF OWNER At Noon on First Day in January, 1927	DESCRIPTION OR BOUNDARY FOR ASSESSMENT	LOT	Block	Value of Real Estate 1923	Value of Improvements 1923	CHECK	Value of Real Estate 1924	Value of Improvements 1924	CHECK	Value of Real Estate 1925	Value of Improvements 1925	CHECK	Value of Real Estate 1926	Value of Improvements 1926	CHECK	Value of Real Estate 1927	Value of Improvements 1927	CHECK
Anna M Myers						1	777	1600		✓	1600		✗	1600		✗	1600		✓	2400		✓
"						2		1100	150	✓	1100	150	✗	1100	150	✗	1100	150	✓	1800	400	✓
"						3		760	130	✓	760	140	✗	760	140	✓	760	140	✓	1500	360	✓
"						4		760		✓	760		✗	760		✓	760		✓	1500	NV	✓
"						5		760	120	✓	760	120	✗	760	120	✓	760	120	✓	1500	330	✓
"						6		760		✓	760		✗	760		✓	760		✓	1500		✓
D. F. Cox		B. F. Cox	Benj. F. Cox	Dora Fiddel.		7		760	230	✓	760	240	✗	760	240	✓	760	240	✓	1500	620	✓
E. J. Gleaves		"	"	B. F. Cox		8		760		✓	760		✗	760		✓	760		✓	1500		✓
"		"	"	Albert Hardy		9		760	130	✓	760	130	✗	760	130	✓	760	130	✓	1500	340	✓
Delia A Severin	J.N. Ray			"		10		760		✓	760		✗	760		✓	760		✓	1500		✓
"	"			"		11		760		✓	760		✗	760		✓	760		✓	1500		✓
Edna B. Boughton	R.J. Boughton	Edna B. Boughton				12		1140	180	✓	1140	180	✗	1140	190	✗	1140	200	✗	2250	510	✗
Florence M Spenhower				Florence Spain Hower	N½ of Lot 13 + all	14		1140	190	✓	1140	190	✗	1140	190	✗	1140	190	✗	2250	500	✗
Maud Martin		Emma Jeancon	W.L. Dorothy Powers		S½ of Lot 13 + all	16		1200	630	✓	1200	630	✗	1250	630	✗	1250	630	✗	2500	1680	✗
"		A.M. Pindell	A.M. Pindell		W 100 ft of S 22½ ft of Lot 15 & W 100 ft of Lot 16	17		1200		✓	1275		✗	1250		✗	1250		✓	2500		✗
"		"	Dora M. Pindell		N 25 ft street Adj and All Exc N 45 ft	17		1350	660	✓	1425	660	✗	1500	660	✗	1500	660	✓	3000	1760	✗
George Swyney	George E Swyney			Geo. W. Swyney	" " " " E 40 ft Lot 15 &	17		800	180	✓	850	180	✗	850	180	✗	850	180	✗	1800	480	✗
Hilda Pennell Trower	Hilda P Trower	Hilda Pennell Trower	Hilda P Trower		" " "	18		1800		✓	2000		✗	2000		✓	2000		✓	4000		✓
"	"	"	"			19		580		✓	580		✗	580		✓	580		✓	900		✓
"	"	"	"			20		580	580	✓	580	570	✗	580	570	✗	580	570	✗	900	1560	✗
John F Sams		Mildred Saunders	W.J. Taylor			21		580		✓	580		✗	580		✓	580		✗	900		✓
"		"	"			22		580	420	✓	580	430	✗	580	450	✗	580	450	✗	900	1200	✗
P A Boughton	Byron A Boughton		B. A. Boughton	Byron A. Boughton		23		580		✓	580		✗	580		✓	580		✓	900		✓
"	"		"	"		24		580	450	✓	580	450	✗	580	450	✗	580	450	✗	900	1200	✗
Abbie N Donohue						25		580		✓	580		✗	580		✓	580		✓	900		✓
"						26		580		✓	580		✗	580		✓	580		✓	900		✓
J J Mary E James		Geo Thompson				27		580		✓	580		✗	580		✓	580		✓	900		✓
"		"				28		580	920	✓	580	920	✗	580	920	✓	580	920	✗	900	2460	✓
Rosalie Anderson					N 40 ft of Lot 29 +	30		370	150	✓	370	150	✗	370	150	✗	370	150	✗	620	1400	✗
Clara A. Roffe			R.E. Boothe		N 53 ft of E 100 ft " 29 +	30		550	650	✓	550	650	✗	550	650	✗	550	650	✗	920	1920	✗
Bessie J Liebing	William E. Reed				E 47 ft " 29 r	30		700		✓	700	390	✗	700	390	✗	700	390	✗	1160	1040	✗
					RE-SUBDIVIDED																	
	W.A. Laughlin			W.A. Laughlin	S 25 ft of adj E 38 ft (measd on South line) of	a	77½				750	310	✗	750	310	✓	750	310	✗	1800	820	✗
A.L. Horton		W.A. Laughlin			S 2 ft of adj All except East 38 ft	A	77½	1350	300	✓	750		✗	750		✓	750		✓	2500	1200	✗
Eliza Clarke	Eliza Clara				" " "	B		1250	570	✓	1500	580	✗	1500	580	✗	1500	580	✗	2600	2240	✗
Mira A Edwards	Myranda A Edwards				" " "	C		1350	450	✓	1400	460	✗	1400	460	✗	1400	460	✗	2400	1230	✗
Grace E Smith		Grace E. Smith				D		900	300	✓	900	300	✗	900	300	✗	900	300	✗	1200	840	✗
Burton L Rowe						E		1350	300	✓	1200	300	✗	1200	300	✗	1200	300	✗	1800	810	✗

THE LAST NAME GIVEN IS THE ONE TO WHOM PROPERTY IS ASSESSED

NAME OF OWNER At Noon on First Day in January, 1923	NAME OF OWNER At Noon on First Day in January, 1924	NAME OF OWNER At Noon on First Day in January, 1925	NAME OF OWNER At Noon on First Day in January, 1926	NAME OF OWNER At Noon on First Day in January, 1927
Stella Holladay			A. K. Ross	
Agnes " Hane			"	
Ira E. & Fredericka Waterbury			Ira. E. Waterbury	
John F. Drake			"	
John F. Drake				
W. S. Gilchrist		Martha Warner		
W. S. Gilchrist		"		
L. E. Wilson				
E. A. Cox	W. W. Warne	Tillie C. Miller		Asher S. Miller
"	"	"		"
Rudolph H. Reinert				
Mrs A. A. Mathewson				
Mrs L. F. Uyeda	L. F. Uyeda	Mrs. L. F. Uyeda	Louise F. Carrison	H. A. Nielsen Lease
"	"	"	"	"
Geo McLean & Chas Colquhoun	Chas. E. & W. E. McLean 1/2	Arthur B. Sharrin 1/2		Frank H. Wilson
"	"	Stephen Schmaltz	Mrs. L. Schmaltz	
Mary A. Coleman	Wm Edris		J. W. Gatrell	James W. Gatrell
"	"		"	"
"	"		"	"
"	"		"	"
Margt. G. Glascock		Mary Glascock	Nobbe M. Anderson	Alma E. Grear
"			"	"
Edgar O. Hodge	Margaret A. Abbey			
"	"			
Luella S. Terry				
Julia Wilson				
Albert A. Kendall				
E. M. Sanford Est				
"				
"				
W. S. Gilchrist				
"				
"				
Ellen Lambert				
"				
John P. & Mariette G. Wilson	J. P. Wilson			
"	"			
City Property				
City Property				
Louis Petiot		Louise & Chas C Attenbrand		
"		"		
Jennie V. Lewis			Mae E. Blosser	
"			"	
Mrs. M. X. Regan			Mattie X. Regan	
"			"	
"	G. E. McLean			

THE LAST VALUE GIVEN IS THE ASSESSED VALUE FOR THE PRESENT YEAR

DESCRIPTION OR BOUNDARY FOR ASSESSMENT	LOT	Block	Value of Real Estate 1923	Value of Improvements 1923	CHECK	Value of Real Estate 1924	Value of Improvements 1924	CHECK	Value of Real Estate 1925	Value of Improvements 1925	CHECK	Value of Real Estate 1926	Value of Improvements 1926	CHECK	Value of Real Estate 1927	Value of Improvements 1927	CHECK
	1	78	800		V	800		X	800		X	800		X	1600		X
	2		630	600	V	630	600	X	630	600	X	630	600	X	1200	1500	X
	3		540		V	540		X	540		X	540		X	1000		X
	4		540		V	540		X	540		X	540	600	X	1000	4800	X
	5		540		V	540		X	540		X	540		X	1000		X
	6		540	310	V	540	320	X	540	340	X	540	360	X	1000	1040	X
	7		540	5	V	540	5	X	540		X	540		X	1000		X
	8		540	190	S	540	190	X	540	190	X	540	190	S	1000	680	S
	9		540		V	540		X	540		X	540		X	1000		X
	10		540	30	V	540	30	X	540	760	X	540	780	X	1000	1360	X
	11		540		V	540		X	540		X	540		X	1000	920	X
	12		540	270	V	540	270	X	540	270	X	540	270	X	1000		X
	13		540		V	540		X	540		X	540		X	1000		X
	14		540	700	V	540	200	X	540	200	X	540	200	X	1000	760	X
	15		540	S	V	540		X	540		S	540		X	1000		X
	16		540		V	540		X	540		X	540		X	1000		X
	17		540		V	540		X	540		X	540		X	1000		X
	18		540		V	540		X	540		X	540		X	1100		X
(UND ½ INT. N45 ft of Lot 19 see 1925 / UND ½ INT. N45 ft of Lot 19 see 1926)	19		900		V	190 ½ 190		X	500	380	S	500	380	S	1030 1030	1040	X
S 50 ft SEE BELOW / S 45 ft of N 90 ft of Lot 19 see 1924	20		630		V	500		X	500	450	X	500	450	X	1030	1080	X
	21		580		V	580		X	580		X	580		X	1200		X
	22		580		V	580		X	580		X	580		X	1200		X
	23		580		V	580		X	580		X	580		X	1200		X
	24		580		V	580		X	580		X	580	180	X	1200	1980	X
	25		580		V	580		X	580		X	580		X	1200	@	X
	26		580		V	580		X	580		X	580		X	1200	4760	X
	27		580		V	580		S	580		S	580		S	1200	1580	X
	28		630	180	V	630	180	S	630	180	S	630	180	S	1200	3480	X
N 45 ft of Lot 29 +	30		900	200	V	900	200	X	900	200	X	900	200	X	1800	560	X
N 45 ft of S 95 ft of " 29 +	30		900	240	S	900	240	S	900	240	S	900	240	S	1800	600	S
S 50 ft of " 29 +	30		1300	210	V	1300	210	X	1300	210	X	1300	210	X	2500	580	X
	31		760		V	760		X	760		X	760		X	1600		X
	32		760		V	760		X	760		X	760		X	1500		X
	33		760		V	760		X	760		X	760		X	1500		X
	34		760		V	760		X	760		X	760		X	1500	@	X
	35		760		V	760		X	760		X	760		X	1500		X
	36		760	2000	V	760	2000	X	760	2000	X	760	2000	X	1500	4400	X
	37		760		S	760		S	760		S	760		S	1500		S
	38		760	310	S	760	310	S	760	310	S	760	310	S	1500	920	S
	39		760		V	760		S	760		S	760		S	1500		S
	40		760	140	V	760	140	S	760	140	S	760	180	S	1500	600	S
Fire Sta No 8	41		City Property	-		0	-		0			0			0		
	42		City Property	-		0	-		0			0			0		
	43		760		V	760		X	760		X	760		X	1500		X
	44		760	140	V	760	140	X	760	140	X	760	140	X	1500	320	X
	45		760		V	760		X	760		X	760		X	1500		X
	46		760	180	V	760	180	X	760	180	X	760	180	X	1500	760	X
	47		1100		V	1100		X	1100		X	1100		X	1800		X
	48		1600	210	V	1600	210	X	1600	740	X	1600	740	X	2400	1640	X
S 50 ft lot 19 +	20					650		X	650	380	X	650	380	X	1340	1280	X

THE LAST NAME GIVEN IS THE ONE TO WHOM PROPERTY IS ASSESSED

NAME OF OWNER At Noon on First Day in January, 1923	NAME OF OWNER At Noon on First Day in January, 1924	NAME OF OWNER At Noon on First Day in January, 1925	NAME OF OWNER At Noon on First Day in January, 1926	NAME OF OWNER At Noon on First Day in January, 1927
Albert K. Ross			Stella Holladay	
A. K. Ross	Edward Kempf			
G. W. Rockwood		Mrs. E.a. Rockwood		Mrs. G.W. Rockwood
Mary A. Bailey	J. Frank Cheek			
Mrs Horton Dievendorff		Mrs Horton Dievendorff	E.J. & L.K. Strobeck	
Harvey F. Shepherd			Cecile M. Carty	Emery M. Garber
Bertha McDowd				
Axie M. Beck			Mrs. Axie M. Beck	
J.A. Gillett		James A. Gillett		
Mrs J.E. Rhodes	J. E. Rhodes	Mrs. J.E. Rhodes		
E.H. Wilson			G.A. Willey	Isadore Mitchell
Stephen A. Lewis				
A.A. Monck	W.R. Branch		James & Louise Franck	
Hobart J. Squires	Hobert J. Squires			
Myrtle L. Griffith et al				
Jordan M. Thompson		Jourdan M. Thompson		
Mary E. Sargent	Mary E. Sargent Est	Frank A Sargent et al	Mrs Mattie Easton	Benj & Jennie A. Norris Benjamin Morris
Lillian McDaniel				
Frances M. Lavonne				
Grace Worthing				
Fredk Langer		John F Wilson		
G.F. Barry				
J.E. McKinney	Frank Reed	John A Crawford		
K.M. Wolton	K.M. Woolton	Mrs. M.E. Wildy		Alice B. Raymond
Oscar W. Johnson				
Carrie Jane Watkins				

THE LAST VALUE GIVEN IS THE ASSESSED VALUE FOR THE PRESENT YEAR

DESCRIPTION OR BOUNDARY FOR ASSESSMENT	LOT	Block	Value of Real Estate 1923	Value of Improvements 1923	CHECK	Value of Real Estate 1924	Value of Improvements 1924	CHECK	Value of Real Estate 1925	Value of Improvements 1925	CHECK	Value of Real Estate 1926	Value of Improvements 1926	CHECK	Value of Real Estate 1927	Value of Improvements 1927	CHECK
N 100 fr Lot 1 to	3	79	1500	150	S	1500	150	X	1500	150	X	1500	160	X	1500 1 1700 2	300	X
E 40 fr " 1 to	3		450	70	✓	450	70	X	450	70	X	450	70	X	800 3	280	X
	4		540	80	✓	540	80	X	540	80	X	540	80	X	900	140	X
	5		540		✓	540		X	540		X	540		X	900		X
	6		540		✓	540		X	540		X	540		X	900		X
	7		540		✓	540		X	540		X	540		X	900		X
	8		540		✓	540		X	540		X	540	530	X	900	1220	X
	9		540	S		540		S	540		X	540		X	900		X
	10		540	S		540		S	540		X	540	960	X	900	2240	X
All Lot 11 & N 15 fr	12		680	300	✓	680	300	X	680	300	X	680	300	X	1080	820	X
So 20 fr Lot 12 & N ½	13		670	130	✓	670	140	X	670	140	X	670	140	X	970	1060	X
So ½ Lot 13 & E	14		810	190	✓	810	190	X	810	190	X	810	190	X	1350	760	X
	15		540		✓	540		X	540		X	540		X	900		X
	16		540		✓	540		X	540		X	540		X	900		X
	17		540		✓	540		X	540		X	540		X	900		X
	18		540		✓	540		X	540		X	540		X	1000	1380	X
So 110 fr of —	19		640	120	✓	640	120	X	640	120	X	640	120	X	1300 1 1240	540	X
No 30 fr of W of Lot 21, No 30 fr Lot 19 & W 130	20		320	70	✓	320	70	X	320	70	X	320	70	X	1300 2 650	420	X
So 110 fr Lot 20 & W 10 fr of So 110 fr	21		690	120	✓	690	120	X	690	120	X	690	120	X	1300 1 1390	800	X
E 15 fr Lot 21 & W 17 fr	22		660		✓	660		X	660	440	X	660	440	X	1330	1250	X
E 8 fr Lot 22 & E	23		660	420	S	660	420	X	660	420	S	660	420	S	1340	960	S
	24		500		✓	500		X	500		✓	500		✓	1000		✓
	25		500		✓	500		X	500		✓	500		✓	1000		✓
	26		500		✓	500		X	500		✓	500		✓	1000		✓
	27		500		✓	500		X	500		✓	500		✓	1000		✓
	28		540	270	✓	540	270	X	540	590	X	540	590	X	1000	3320	X
	29		630		✓	630		X	630		✓	630		✓	1200		✓
	30		900	480	✓	900	480	X	900	480	X	900	480	X	2000	1880	X
	31		540		✓	540		X	540		✓	540		✓	1100		✓
	32		540	310	✓	540	310	X	540	320	X	540	320	X	1000	1440	X
	33		540		✓	540		X	540		✓	540		✓	1000		✓
	34		540	150	✓	540	150	X	540	150	X	540	150	X	1000	100	X
	35		540		✓	540		X	540		S	540		S	1000		S
	36		540	360	✓	540	360	X	540	630	S	540	630	S	1000	1280	S
	37		540		✓	540		X	540		✓	540		✓	1000		✓
	38		540		✓	540		X	540	1480	X	540	1480	X	1000	3280	X
	39		540		✓	540		X	540		✓	540		✓	1000		✓
	40		540		✓	540		X	540		✓	540		✓	1000		✓
	41		540		✓	540		X	540		✓	540		✓	1000		✓
	42		540		✓	540		X	540		✓	540		✓	1000		✓
	43		540	130	✓	540	140	X	540	140	S	540	140	S	1000	440	X
	44		540	50	✓	540	50	X	540	50	X	540	50	X	1000	380	X
	45		540		✓	540		X	540		✓	540		✓	1000		✓
	46		540	450	✓	540	450	X	540	450	X	540	450	X	1000	1460	X
	47		630		✓	630		X	630		✓	630		✓	1200		✓
	48		800	440	✓	800	440	X	800	440	X	800	440	✓	1600	1300	X

THE LAST NAME GIVEN IS THE ONE TO WHOM PROPERTY IS ASSESSED

NAME OF OWNER At Noon on First Day in January, 1923	NAME OF OWNER At Noon on First Day in January, 1924	NAME OF OWNER At Noon on First Day in January, 1925	NAME OF OWNER At Noon on First Day in January, 1926	NAME OF OWNER At Noon on First Day in January, 1927
A. A. Monek	Elise Branch		Elsie Branch	Elise Branch
"	"		J. & P. Johnson Grantees	
Jennie I. Mayes				
"				Maude E. Mayes
Minnie I. Shea	Minnie C. Shea			
"				
Archibald Campbell				Louisa Campbell
"				"
"		I. L. Kemp		
"		"		
James Eustice				
"				
John M. Lucy Carter	J. M. Carter	Josephine Rosier		
"	"	"		
Walter D. King		Jos. D. & Mary E. Robinson	Mary E. Robinson	
"		"	"	
Emily A. Fraser			Mary Agnes Molloy	Mary A. Molloy
"			"	"
C. L. Ross			Richard T. Love	
"			"	
Grace B. Hatch		Grace B. Hatch Est	Anna Hatch	
"		"	"	
"		"	"	
"		"	"	
"		"	"	
Ellen Hennessy	Charles Parsons	35910		
Thomas & Alice Flaney			A. Tonyfe Executor for Louisa Floersch	
Harry R. Krames	Henry R. Krames			
Andrew C. Olson				
Henry A. Parmater Est				
Mrs. R. W. Jones				
"				
Myrtle L. Griffith et al			E. Frances & Julia Hitt	
"			"	
Edward F. Day	E. F. Day			Mrs E. F. Day Corr. L. C. Crawford 2455 L. St. S.D.
"	"			"
Wm H. & Ella J. Jarvis				H. E. Warden H. C. Warden
"				"
Margaret Westfall				
"				
Laura D. Rayburn	D. S. Bruce			
"	"			
O. C. F. Formson				
Frank T. Simmons			F. T. Simmons	Frank T. Simmons
Willis P. De Witt		Maude B. Bakewell		
Myrtle L. Griffith et al		Geo W. Erb		
Clarence W. Knight				
Lucius A. Wilder				

THE LAST VALUE GIVEN IS THE ASSESSED VALUE FOR THE PRESENT YEAR

DESCRIPTION OR BOUNDARY FOR ASSESSMENT	LOT	Block	Value of Real Estate 1923	Value of Improvements 1923	CHECK	Value of Real Estate 1924	Value of Improvements 1924	CHECK	Value of Real Estate 1925	Value of Improvements 1925	CHECK	Value of Real Estate 1926	Value of Improvements 1926	CHECK	Value of Real Estate 1927	Value of Improvements 1927	CHECK
E 65 ft lots 2 &	1	80	760		✓	760		✓	760		✓	490	500	✓	850	1180	✓
W 75 ft lots 1 &	2		630		✓	630		✓	630	490	✓	900	600	✓	1550	1480	✓
Und ½	3		450	S		450	S		450			450	S		800	S	
"	4		450	270	S	450	270	✓	450	270	✓	450	270	S	800	820	✓
	5		450		✓	450		✓	450		✓	450		✓	800		✓
	6		450	240	✓	450	240	✓	450	240	✓	450	240	✓	800	740	✓
	7		450		✓	450		✓	450		✓	450		✓	800		✓
	8		450	460	✓	450	460	✓	450	460	✓	450	460	✓	800	920	✓
	9		450		✓	450		✓	450		✓	450		✓	800		✓
	10		450		✓	450		✓	450	600	✓	450	600	✓	800	1240	✓
	11		450		✓	450		✓	450		✓	450		✓	800		✓
	12		450	220	✓	450	220	✓	450	220	✓	450	220	✓	800	640	✓
	13		450		✓	450		✓	450		✓	450		✓	800		✓
	14		450	240	✓	450	250	✓	450	250	✓	450	250	✓	800	660	✓
	15		450		S	450		✓	450		✓	450		✓	800		✓
	16		450	240	S	450	240	✓	450	240	✓	450	240	✓	800	720	✓
	17		450		✓	450		✓	450		✓	450		✓	800		✓
	18		450	250	✓	450	260	✓	450	260	✓	450	260	✓	800	720	✓
	19		450		✓	450		✓	450		✓	450		✓	800		✓
	20		450	280	✓	450	300	✓	450	300	✓	450	200	✓	800	580	✓
	21		450		✓	450		✓	450		✓	450		✓	800	200	✓
	22		450	220	✓	450	220	✓	450	220	✓	450	220	✓	800		✓
	23		580		✓	580		✓	580		✓	580		✓	1000		✓
	24		760	330	✓	760	330	✓	760	330	✓	760	330	✓	1400	700	✓
N 40 ft of E 100 ft of Lots 25 &	26		360	150	✓	360	150	✓	360	150	✓	360	150	✓	630	440	✓
E 60 ft of Lots 25 &	26		710	210	✓	710	220	✓	710	220	✓	710	220	✓	1250	480	✓
N 40 ft " 25 &	28		560	170	✓	560	170	✓	560	170	✓	560	170	✓	990	540	✓
E 100 ft of 27 & E 100 ft of S ½	28		630	190	✓	630	190	✓	630	190	✓	630	190	✓	1110	500	✓
E 100 ft of N ½ 28 & all	29		750		✓	750	30	✓	750	110	✓	750	110	✓	1330	120	✓
	30		540		S	540		S	540		S	540		S	900		S
	31		540	360	S	540	370	S	540	370	S	540	270	S	900	920	S
	32		540		✓	540		✓	540		✓	540		✓	900		✓
	33		540		✓	540		✓	540		✓	540	560	✓	900	1380	✓
	34		540		✓	540		✓	540		✓	540		✓	900		✓
	35		540		✓	540		✓	540		✓	540		✓	900		✓
	36		540		✓	540		✓	540		✓	540		✓	900		✓
	37		540	270	✓	540	270	✓	540	270	✓	540	270	✓	900	860	✓
	38		540		✓	540		✓	540		✓	540		✓	900		✓
	39		540	530	✓	540	530	✓	540	570	✓	540	960	✓	900	1860	✓
	40		540		✓	540	50	✓	540	50	✓	540	50	✓	900	120	✓
	41		540		✓	540		✓	540		✓	540		✓	900		✓
S ½ Lot 43 & all	42		810		✓	810	600	✓	810	600	✓	810	600	✓	1350	1160	✓
N ½ " 43 & all	44		810	150	✓	810	150	✓	810	160	✓	810	350	✓	1350	960	✓
920 E 58⅓ ft of N 13 ft Lot 46 & E 53⅓ ft Lots 47 &	48		720	300	✓	720	300	✓	720	300	✓	720	300	✓	1280	920	✓
N 40 ft of E 93⅓ ft Lots 45 &	48		650	210	✓	650	210	✓	650	210	✓	650	210	✓	1160	560	✓
N 46⅔ ft Lots 45 &	48		700	300	✓	700	290	✓	700	290	✓	700	300	✓	1250	920	✓
E 53⅓ ft Lot 45 & E 53⅓ ft of S 10 ft of	46		400	270	S	400	270	S	400	270	S	400	270	S	710	540	✓

THE LAST NAME GIVEN IS THE ONE TO WHOM PROPERTY IS ASSESSED

NAME OF OWNER At Noon on First Day in January, 1923	NAME OF OWNER At Noon on First Day in January, 1924	NAME OF OWNER At Noon on First Day in January, 1925	NAME OF OWNER At Noon on First Day in January, 1926	NAME OF OWNER At Noon on First Day in January, 1927
Edith M. Snyder				W. J. & G. Robinson
Ruth C. Miles				
Herman Amann				
W. C. Bradford		Walter C. Bradford	W. C. Bradford	Mrs. J. E. Barbour
		"	"	"
Henry "Frantz		Floriber Michaelis		
"		"		
A. G. & Anna C. Curtis	David G. & Annie C. Curtis			Annie C. Curtis
"				"
M. E. L. Bohn		Sophie R. Neill	Guy D. Neill	F. T. & Phebe Cate
"		"	"	"
Harry J. Kerr	Herbert A. Croghan			
"	"			
C. D. Ingraham	James G. Gray		Paul W. S. W. Kelso	
Mrs. R. J. Nolan & Agnes Jackman			Joseph A. Nolan	
"			"	
Georgie E. Frantz	Georgia E. Frantz			
"	"			
N. D. Wayt				C. W. Blaney
"				"
Mary E. Hall				
Gail H. Winnek				
May M. Small				
"				
Fred A. Peterson	Fred A. Petersen			
"	"			
Ella O. Swackhamer	H. J. Hascall			
"	"			
Geo & Gertrude Hulsted	Geo Hulsted			
"	"			
Lydia C. Esther Lyon	Lydia C. Lyon		Frank O. & Alice J. Tomlin	
"	"		" "	
Jennie M. Brookshire		Jennie M. Crozier		
Francis S. Mathis				
L. E. Weeks				L. E. Weeks
"				"
C. M. Haviland	C. M. & E. Haviland	C. M. Haviland	L. C. & Ethel C. Anderson	Eugene L. Fisher
"	"	"	"	"
"	"	"	C. M. Haviland	
Marion Law		Jesse L. Wagner	J. L. Wagner	
Mary M. Williamson	Fred Cuthbert			
Harry C. & Annie K. Naylor		L. C. & E. C. Anderson	L. C. Anderson	
"		Olive M. Watt E 100 - 26934 Lawrence & Ethel C. Anderson	L. C. Anderson	
"		L. C. & E. C. Anderson	W. M. Dyer	
"		"		

THE LAST VALUE GIVEN IS THE ASSESSED VALUE FOR THE PRESENT YEAR

DESCRIPTION OR BOUNDARY FOR ASSESSMENT	LOT	Block	Value of Real Estate 1923	Value of Improvements 1923	CHECK	Value of Real Estate 1924	Value of Improvements 1924	CHECK	Value of Real Estate 1925	Value of Improvements 1925	CHECK	Value of Real Estate 1926	Value of Improvements 1926	CHECK	Value of Real Estate 1927	Value of Improvements 1927	CHECK
E46 2/3 ft. Lot 1 to	3	81	550	240	✓	550	240	✗	550	240	✗	550	240	✗	1150 / 980	860	✗
W46 2/3 ft & E93 1/3 ft. 1 to	3		550	210	✓	550	210	✗	550	210	✗	550	210	✗	1000 / 980	820	✗
W46 2/3 ft. 1 to	3		690	270	✓	690	270	✗	690	270	✗	690	270	✗	960 / 1740	1020	✗
	4		450		✓	450		✗	450		✗	450		✗	800		✗
	5		450	290	✓	450	290	✗	450	290	✗	450	290	✗	800	1070	✗
	6		450		S	450		✗	450		✗	450		✗	800		✗
	7		450		S	450		✗	450		✗	450		✗	800		✗
	8		450		✓	450		✗	450		✗	450		✗	800		✗
	9		450	210	✓	450	210	✗	450	210	✗	450	210	✗	800	560	✗
All Lot 10 & N1/2	11		680	230	✓	680	230	✗	680	230	✗	680	230	✗	1700	740	✗
S1/2 Lot 11 & all	12		680		✓	680		✗	680		✗	680		✗	1700		✗
	13		450		✓	450		✗	450		✗	450		✗	800		✗
	14		450		✓	450		✗	450		✗	450		✗	800	360	✗
N1/2	15		230	110	✓	230	110	✗	230	110	✗	230	110	✗	400		✗
S1/2 Lot 15 & all	16		680	270	✓	680	270	✗	680	270	✗	680	290	✗	1200	760	✗
	17		450		✓	450		✗	450		✗	450		✗	800		✗
	18		450	300	✓	450	300	✗	450	300	✗	450	300	✗	800	880	✗
	19		450		✓	450		✗	450		✗	450		✗	800		✗
	20		450	330	✓	450	330	✗	450	330	✗	450	330	✗	800	920	✗
	21		450		✓	450		✗	450		✗	450		✗	800		✗
	22		450		✓	450		✗	450		✗	450		✗	800		✗
E45 ft lot 23 &	24		360	290	S	360	280	S	360	280	S	360	280	S	1000 / 650	860	S
N95 ft " 23 &	24		980	470	✓	980	470	✗	980	470	✗	980	470	✗	1400 / 1750	1220	✗
	25		760		✓	760		✗	760		✗	760		✗	1400		✗
	26		580	100	✓	580	110	✗	580	110	✗	580	110	✗	1000	340	✗
	27		450		✓	450		✗	450		✗	450		✗	800		✗
	28		450	360	✓	450	360	✗	450	360	✗	450	360	✗	800	1020	✗
	29		450		✓	450		✗	450		✗	450		✗	800		✗
	30		450		✓	450		✗	450		✗	450		✗	800	1900	✗
	31		450		✓	450		✗	450		✗	450		✗	800		✗
	32		450	460	✓	450	470	✗	450	470	✗	450	470	✗	800	1120	✗
	33		450		✓	450		✗	450		✗	450		✗	800		✗
	34		450	830	✓	450	830	✗	450	600	✗	450	600	✗	800	1400	✗
	35		450		✓	450		✗	450		✗	450		✗	800		✗
	36		450	80	✓	450	80	✗	450	80	✗	450	80	✗	800	260	✗
	37		450		✓	450		✗	450		✗	450		✗	800		✗
	38		450	280	✓	450	280	✗	450	280	✗	450	280	✗	800	880	✗
	39		450		✓	450		✗	450		✗	450		✗	800		✗
	40		450		✓	450		✗	450		✗	450	80	✗	800	1880	✗
	41		450	280	✓	450	280	✗	450	280	✗	450	280	✗	800	840	✗
All Lot 42 & S1/2	43		680	270	✓	680	280	✗	680	280	✗	680	280	✗	1000 / 1700	680	✗
N1/2 " 43 & all	44		680	340	✓	680	340	✗	680	340	✗	680	340	✗	1000 / 1700	640	✗
W40 ft of 46 &	45		450		✓	450		✗	200 W	50	✗	200 W	50	✗	350	340	✗
E100 ft of 45 &	46		450		✓	450		✗	700	500	✗	700	500	✗	1000 / 1270	1500	✗
W45 ft lot 48 &	47		630		✓	630		✗	630		✗	390 W	300	✗	1000 / 680	1160	✗
E95 ft lots 47 &	48		760		✓	760		✗	760 W	300	✗	1000 E	570	✗	1000 / 1750	1900	✗

THE LAST NAME GIVEN IS THE ONE TO WHOM PROPERTY IS ASSESSED

NAME OF OWNER At Noon on First Day in January, 1923	NAME OF OWNER At Noon on First Day in January, 1924	NAME OF OWNER At Noon on First Day in January, 1925	NAME OF OWNER At Noon on First Day in January, 1926	NAME OF OWNER At Noon on First Day in January, 1927
Daisy H Geiger		Sophie R Neill	Guy D Neill	Margaret Watt
"		"	Margaret Watt	"
Myrtle L Griffith et al		H. L. Weston	Guy D Neill	G D Neill
"		"	"	"
Florence V Cannon			Peter Mekas	Geo J Mekas
"			" "	"
Wm a Shaw				
"				
J. R. Gage		Harriet M Gage		T. O. Anderson
"		"		"
W G Morgan			John R Johnson	T O Anderson
"			"	"
Debbie D Benedict	Frances L Wadsworth			Frances L Wadsworth
"	"			"
Maybelle J Oakley	C. E. DuVall		Elizabeth Lee DuVall	Frances L Wadsworth
"	"		"	"
Alex H Keiller				
"				
J. W. Kyle	John W Kyle		W. W. Cassaway	
"	"		"	
W. L. Prince	Wm L Prince		W. L. Prince	Joe C Eaton
Annie L Jobs				
William P Brothers	G. C. Lundberg			
M J Perrin				
"				
"				
Lucy & Lenna Newton	Lenna Newton		Lucy & Lenna Newton	Lenna Newton
"	"		"	"
Mary O Forsyth Est		Marie Janda		
"		"		
Edward O Peploon				
"				
John W Fuller		Alberta Sec Co		Augusta C Aber
"		"		"
"		"		Alberta Sec Co
"		"		"
"		"		J W Hooker
"		"		"
Bernard Cohen	Bernard & Pearl A Cohen	Pearl A. Cohen		
"	"	"		
Maud E Blake	Lizzie Dripps	Martha Warner		
"	"	"		
Wm H Baskerville				
Dotia E Wilson				
Deborah N Grady	Edwin C Limpus			E C Limpus
Cheney H Doane			R H Karns & T Karns	
			Richard F Wisham	M. Wm & Mary Moore

THE LAST VALUE GIVEN IS THE ASSESSED VALUE FOR THE PRESENT YEAR

DESCRIPTION OR BOUNDARY FOR ASSESSMENT	LOT	Block	Value of Real Estate 1923	Value of Improvements 1923	CHECK	Value of Real Estate 1924	Value of Improvements 1924	CHECK	Value of Real Estate 1925	Value of Improvements 1925	CHECK	Value of Real Estate 1926	Value of Improvements 1926	CHECK	Value of Real Estate 1927	Value of Improvements 1927	CHECK
E 60 ft lots 24	1	83	540		✓	540		X	540		X	370	380	X	800	1060	X
W 80 ft " 14	2		450		✓	450		X	450		X	600	600	X	1260	1480	X
	3		360		✓	360		X	360		X	360		X	600		X
	4		360		✓	360		X	360		X	360	600	X	600	2120	X
	5		360		✓	360		X	360		X	360		X	600		X
	6		360	230	✓	360	230	X	360	230	X	360	230	X	600	780	X
	7		360		✓	360		X	360		X	360		X	600		X
	8		360	250	✓	360	250	X	360	250	X	360	250	X	600	960	X
	9		360		✓	360		X	360		X	360		X	600		X
	10		360		✓	360		X	360		X	360		X	600		X
	11		360		✓	360		X	360		X	360		X	600		X
	12		360		✓	360		X	360		X	360		X	600		X
	13		360		✓	360		X	360		X	360		X	600		X
	14		340		✓	340	80	X	340	250	X	340	250	X	600	600	X
	15		340		✓	340		X	340		X	340		X	600		X
	16		340		✓	340		X	340		X	340		X	600		X
	17		340		✓	340		X	340		X	340		X	600		X
	18		320		✓	320		X	320		X	320		X	600		X
	19		320		✓	320		X	320		X	320		X	600		X
	20		320	180	✓	320	180	X	320	180	X	320	180	X	600	520	X
W 65 ft lots 21 to	24		860	150	✓	860	150	X	860	150	X	860	150	X	1600	360	X
E 40 ft of W 105 ft " 21 to	24		380	180	✓	380	180	X	380	180	X	380	180	X	800	440	X
E 35 ft " 21 to	24		300	150	✓	300	150	X	300	150	X	300	150	X	700	480	X
	25		760		✓	760		X	760		X	760		X	1400		X
	26		580		✓	580		X	580		X	580		X	1000		X
	27		450		✓	450		X	450		X	450		X	800		X
	28		450		✓	450		X	450		X	450		X	800		X
	29		450		✓	450		X	450		X	450		X	800		X
	30		450	460	✓	450	460	X	450	460	X	450	460	X	800	820	X
	31		450		✓	450		X	450		X	450		X	800		X
	32		450	230	✓	450	230	X	450	230	X	450	230	X	800	1200	X
	33		450		✓	450		X	450		X	450		X	800		X
	34		450	270	✓	450	270	X	450	270	X	450	300	X	800	740	X
	35		450		✓	450		X	450		X	450		X	800		X
	36		450		✓	450		X	450	30	X	450	600	X	800	3280	X
	37		450		✓	450		X	450		X	450		X	800		X
	38		450		✓	450		X	450	570	X	450	570	X	800	1160	X
	39		450	580	✓	450	590	X	450		X	450		X	800		X
	40		450		✓	450		X	450	60	X	450	910	X	800	3140	X
	41		450		✓	450		X	450		X	450		X	800		X
	42		450	310	✓	450	310	X	450	310	X	450	310	X	800	720	X
	43		450	S		450		X	450		X	450		X	800		X
	44		450	405		450	405	X	450	405	X	450	405	X	800	740	X
N 50 ft of E 100 ft Lt 45 &	46*		300		✓	300		X	0		—	0		—	0		—
W 40 ft Lts 45 &	48		520	240	✓	520	250	X	520	250	X	520	250	X	1200	880	X
N 50 ft of E 100 ft Lts [45] &	48*		450	270	✓	450	270	X	750	270	X	750	270	X	1500	840	X
E 50 ft Lots [45] &	48	82	970	270	✓	970	270	X	970	270	X	580	270	X	1200	880	X
E 50 ft lots 45 &	46	85										390	230	X	800	600	X

RE-SUBDIVIDED
Blocks 83 to — 95
Now Villa Lots —

(83 to 85) 82

THE LAST NAME GIVEN IS THE ONE TO WHOM PROPERTY IS ASSESSED

NAME OF OWNER At Noon on First Day in January, 1923	NAME OF OWNER At Noon on First Day in January, 1924	NAME OF OWNER At Noon on First Day in January, 1925	NAME OF OWNER At Noon on First Day in January, 1926	NAME OF OWNER At Noon on First Day in January, 1927
Fred. W. Gaetske				
Frank J. Bradley				Agnes A. Bradley
Margaret J. Glasscock			Margaret H. Glasscock	Margaret G. Glasscock
W. R. Branch		Wm R. Branch	W. R. Branch	
Edgar J. Officer		"	"	
Ida H. Hudson				
O. O. Otis	Frank H. Page			
Jennie R. McMath	"		Frank H. Page "	Chas. E. & Gertrude A. Calvin
"	"			"
Donald N. Carmichael	Chas A. & Helen R Bamford	Stella Carmon und 1/2 Donna Mcguire und 1/2		
Robt. J. & Ethel R. Dawson			Robert J. Dawson	
Clara L. Gray				
E. L. Coleman	Edward L. Coleman			
"	"			
Robt. A. Wylie				
"		L. J. Brown Est		
Louis F. Brown				
David Wylie	D Wylie			
M. E. Abbott		Hattie A. Abbott		
Eliza D. Dullam	Eliza A Dullam	Ada D Close		
Edith Hunsaker		Edith Spainhower	Geo. Spainhower	
J. B. Patterson	Etta Patterson			
"	"			
Ruth C. Mills				
"				
Benj B. Alexander				
Robt. A. Duncan	R. A. Duncan	Minnie T Duncan		Robert A. Duncan
"	"	"		"
John L. Morgan				
W. R. Branch		Wm R. Branch	W. R. Branch	
"		"	"	
"		"	"	
"		"	"	
Robt. A. Duncan	R. A. Duncan	Robert A. Duncan	Aurora Lyotte	
"	"	"	"	
Caroline H. Lynn				
"				
Eleanor B. Bliss				
"				

THE LAST VALUE GIVEN IS THE ASSESSED VALUE FOR THE PRESENT YEAR

DESCRIPTION OR BOUNDARY FOR ASSESSMENT	LOT	Block	Value of Real Estate 1923	Value of Improvements 1923	CHECK	Value of Real Estate 1924	Value of Improvements 1924	CHECK	Value of Real Estate 1925	Value of Improvements 1925	CHECK	Value of Real Estate 1926	Value of Improvements 1926	CHECK	Value of Real Estate 1927	Value of Improvements 1927	CHECK
E 40 ft lots 1 to	3	96	400	190		400	190	X	400	190	X	400	190	X	710 (1400)	440	X
E 45 ft of W 100 ft " 1 to	3		520	180	S	520	180	S X	520	180	S X	520	180	S X	930 (1600)	560	S X
W 55 ft " 1 to	3		820	270	V	820	270	X	820	270	X	820	270	X	1460 (2900)	640	X
	4		400		V	400		X	400		X	400		X	700		X
	5		400	300	V	400	300	X	400	300	X	400	300	X	700	980	X
	6		400		V	400		X	400		X	400		X	700		X
	7		400	180	V	400	180	X	400	190	X	400	200	X	700	540	X
	8		400		V	400		X	400		X	400		X	700		X
	9		400	310	V	400	320	X	400	320	X	400	320	X	700	840	X
	10		320		V	320		X	320		X	320		X	700		X
	11		320	500	V	320	540	X	320	540	X	320	540	X	700	1640	X
	12		320	50	V	320	50	X	320	50	X	320	50	X	700		X
	13		360		V	360	20	X	360	20	X	360	20	X	700	360	X
und 1/2 " " All Lot 14 & N 1/2	15		600	330	V	600	330	X	600 1/2	340	X	600 1/2	340	X	1060 (5000)	1000 (5000)	X
So 1/2 " 15 & all	16		600	230	V	600	240	X	600	240	X	600	690	X	1050	1660	X
	17		400		V	400		X	400		X	400		X	700		X
	18		400		V	400		X	400		X	400		X	700		X
	19		400	S		400		X	400		X	400		X	700		X
	20		400	3705		400	410	X	400	410	X	400	410	X	700	1200	X
	21		400		V	400		X	400		X	400		X	700		X
	22		400	330	V	400	330	X	400	330	X	400	330	X	700	1240	X
E 60 ft lot 23 &	24		380	220	V	380	220	X	380	220	X	380	230	X	670 (2700)	640	X
W 80 ft " 23 &	24		750	220	V	750	230	X	750	230	X	750	230	X	1330 (2700)	820	X
E 51 1/2 ft " 25 &	27		790	270	V	790	270	X	790	270	X	790	270	X	1410 (2700)	860	X
W 11 1/2 ft of E 93 1/2 ft " 25 &	27		520	250	V	520	280	X	520	280	X	520	280	X	930 (2700)	940	X
W 16 1/2 ft " 25 &	27		480	80	V	480	80	X	480	80	X	480	80	X	860 (2700)	120	X
	28		450		V	450		X	450		X	450		X	800		X
	29		450	340	V	450	380	X	450	820	X	450	830	X	800	2540	X
	30		450		V	450		X	450		X	450		X	800		X
	31		450	340	V	450	350	X	450	350	X	450	350	X	800	960	X
	32		450		V	450		X	450		X	450		X	800		X
	33		450	130	V	450	140	X	450	140	X	450	140	X	800	480	X
	34		450		V	450		X	450		X	450		X	800		X
	35		450		V	450	680	X	450	710	X	450	720	X	800	1300	X
	36		450		V	450		X	450		X	450		X	800		X
	37		450	100	V	450	100	X	450	140	X	450	160	X	800	540	X
	38		450		V	450		X	450		X	450		X	800		X
	39		450		V	450		X	450		X	450		X	800		X
	40		450		V	450		X	450		X	450		X	800		X
	41		450	730	V	450	240	X	450	310	X	450	330	X	800	1805	X
	42		450		V	450		X	450		X	450		X	800		X
	43		450	450	V	450	450	X	450	450	X	450	450	X	800	1280	X
	44		450		V	450		X	450		X	450		X	800		X
	45		450	460	V	450	460	X	450	460	X	450	460	X	800	1200	X
N 45 ft lot 46 to	48		550	280	V	550	280	X	550	280	X	550	320	X	980 (1100)	1120	X
E 95 ft " 46 to	48		1240	240	V	1240	230	X	1240	230	X	1240	230	X	2220 (3100)	800	X

THE LAST NAME GIVEN IS THE ONE TO WHOM PROPERTY IS ASSESSED

THE LAST VALUE GIVEN IS THE ASSESSED VALUE FOR THE PRESENT YEAR

NAME OF OWNER At Noon on First Day in January, 1923	NAME OF OWNER At Noon on First Day in January, 1924	NAME OF OWNER At Noon on First Day in January, 1925	NAME OF OWNER At Noon on First Day in January, 1926	NAME OF OWNER At Noon on First Day in January, 1927	DESCRIPTION OR BOUNDARY FOR ASSESSMENT	LOT	Block	Value of Real Estate 1923	Value of Improvements 1923	CHECK	Value of Real Estate 1924	Value of Improvements 1924	CHECK	Value of Real Estate 1925	Value of Improvements 1925	CHECK	Value of Real Estate 1926	Value of Improvements 1926	CHECK	Value of Real Estate 1927	Value of Improvements 1927	CHECK
Harriet E. Baldwin		Chas H West			E 40 fr lots 1 to	4	97	760	60	✓	760	60	✗	760	60	✗	760	60	✗	1180	200	✗
H. R. Branch		Wm R Branch	M. R. Branch		W 100 fr lots 1+2 + N 10 ft of W 100 ft	3		1190	300	✓	1190	300	✗	1190	300	✗	1190	200	✗	1860	780	✗
Elsie Branch				Elsie Branch	So 15 ft of W 100 ft Lot 3 + W 100 ft	4		610	230	✓	610	240	✗	610	240	✗	610	240	✗	960	620	✗
Wm Steiff						5		500		✓	500		✗	500		✗	500		✗	800		✗
Jens M. Jenson						6		500		✓	500		✗	500		✗	500		✗	800		✗
						7		500		✓	500		✗	500		✗	500		✗	800		✗
Geo. F. Sharitt		Ida F Sharitt	Helen L. Wright			8		500	450	✓	500	450	✗	500	450	✗	500	450	✗	800	1060	✗
		"	"			9		500		✓	500		✗	500		✗	500		✗	800		✗
Walter A. Anderson		Benj Negris	Benjamin Negris			10		500	370	✓	500	370	✗	500	370	✗	500	370	✗	800	1160	✗
		"	"			11		500		✓	500		✗	500		✗	500		✗	800		✗
C. H. Wallace						12		500	180	✓	500	180	✗	500	180	✗	500	240	S	800	840	✗
						13		500		✓	500		✗	500		✗	500		✗	800		✗
C. M. Crandall			H. M. Crandall			14		500	360	✓	500	360	✗	500	360	✗	500	510	✗	800	1120	✗
			"			15		500		✓	500		✗	500		✗	500		✗	800		✗
			"			16		500	390	✓	500	390	✗	500	390	✗	500	390	✗	800		✗
Grace E. Wade						17		500		✓	500		✗	500		✗	500		✗	800	1840	✗
						18		500		✓	500		✗	500		✗	500		✗	800		✗
Martha L. Rummell						19		500	300	✓	500	300	✗	500	380	✗	500	310	✗	800	1100	✗
						20		500		S	500		S	500		S	500		S	800	40	S
						21		500	205	S	500	205	✗	500	205	S	500	205	S	800		S
Roff E. Cross					W 1/2 lots 22 to	24		1100	180	S	1100	180	S	1100	180	S	1100	180	S	1910	420	S
Ruth L. Mills		Kent R Cochran			E 1/2 " 22 to	24		740	180	✓	740	180	✗	740	180	✗	740	180	✗	1290	680	✗
		Albert V. Hughes		Ruth L. Mills	W 34 ft Lots 25 to	25		800		✓	800		✗	700	380	✗	700	380	S	1170	1000	S
					E 38 1/2 ft of W 72 1/2 ft Lots 25 to	26		720		✓	720		✗	700	380	S	700	380	✗	1170	1000	✗
						27		670		✓	670		✗	670		—	0		—	0		—
		Ruth L Mills		Celestin St. Martin	E 6 1/2 ft Lot 25 to	28		670		✓	670		✗	1460		✗	1460		✗	2460		✗
				Cecil C Johnston		29		670		✓	670		✗	670		✗	670		✗	1000		✗
Mary L. Tendet				"		30		670	900	✓	670	910	✗	670	910	✗	670	910	✗	1000	3660	✗
						31		670		✓	670		✗	670		✗	670		✗	1000		✗
Fred W. Hogg				Frederick W. Hogg		32		670	270	✓	670	260	✗	670	270	✗	670	270	✗	1000	940	✗
				"		33		670		✓	670		✗	670		✗	670		✗	1000		✗
Albert A. Wilder	A. A. Wilder					34		670	730	✓	670	290	✗	670	290	✗	670	290	✗	1000	1000	✗
	"					35		670		✓	670		✗	670		✗	670		✗	1000		✗
Isabel Cooper						36		670	860	✓	670	860	✗	670	860	✗	670	860	✗	1000	2380	✗
						37		670		✓	670		✗	670		✗	670		✗	1000		✗
Margt. Y. Loughran Est	Marguerite Dillingham		C. E. Neale			38		670		✓	670		✗	670		✗	670	530	✗	1000	1360	✗
	"		Chas F Ator			39		670		✓	670		✗	670		✗	670		✗	1000		✗
Francis Kelly			"			40		670	280	✓	670	290	✗	670	290	✗	670	290	✗	1000	1080	✗
			Frank N Killion			41		540		✓	540		✗	540		✗	540		✗	900		✗
Margt. A. Killion			"			42		540	330	✓	540	330	✗	540	330	✗	540	330	✗	900	900	✗
						43		500		✓	500			500		✗	500		✗	900		✗
W. H. McVean Est	TAX DEED	Roy J + Lillian Carpenter	W. A. Bolton			44		500		✓	500			500	300	✗	500	480	✗	900	1200	✗
	TAX DEED	"	"		W 52 1/2 ft of E 105 ft Lots 45 + 46 + 100 ft alley	45	(15' vacated alley)	300		✓	1570		✗	1510	870	✗	500 M	470	✗	800 M	1100	✗
H. J. Mossholder		C. E. Morgan		Beulah Wiseman	E 52 1/2 ft of Lots 45 + 46 + E 52 1/2 ft of S 5 ft of Lot	46		450		✓	450		—	0		—	600		—	0		—
					E 52 1/2 ft of W 1/2 of Lot 47 + E 52 1/2 ft of Lot	47		540		✓	540		—	0		—	800 NE	430	S	1130	1340	S
			C E + H C. Wallace		W 35 ft of N 15 ft of Lot 47 + W 35 ft Lots 43 to	48		720	460	✓	500	470	✗	500	470	S	500 W	470	S	700	1020	✗
	W P. Stewart		Wm P. Stewart																			
			C. E. Morgan	I. J. + C. H. Reach Jr.	E 105 ft (Comm at SE Cor) of Lot 46 + E 105 ft Lot 46 + E 10 ft of S 5 ft	47											900		✗	1270	1680	✗

City of San Diego, California. University Heights ~~Map 558~~ d'Hemecourt 74

THE LAST NAME GIVEN IS THE ONE TO WHOM PROPERTY IS ASSESSED

NAME OF OWNER At Noon on First Day in January, 1923	NAME OF OWNER At Noon on First Day in January, 1924	NAME OF OWNER At Noon on First Day in January, 1925	NAME OF OWNER At Noon on First Day in January, 1926	NAME OF OWNER At Noon on First Day in January, 1927
J. T. Williamson				Muriel & R. E. Hazard Muriel & R. E. Hazard
Patterson Sprigg		Muriel B. Hazard Muriel B. Hazard		"
"		Muriel B. Hazard		"
"		"		"
"		"		"
Agnes F. Misser	Agnes F. Messer	Frank E. Booth		F. E. Booth
"	"	" "		"
Mary Carlysle	Mary E. Carlysle		Myrtle V. Imhoff	Myrtle Imhoff
"	"		"	"
Mabel G. Slocum				
"				
Joe Hamecher				
"				
S. Frank				
"				
Ludie Frank Mills		Ludie F. Mills		
"		"		
Robt. S. Donaldson				
"				
Dave & Minnie Hamilton	Addie McCarty		Achilles W. Ballard	
"	"		"	
Van R. Squier	George B. Sturgis			
"	"			

THE LAST VALUE GIVEN IS THE ASSESSED VALUE FOR THE PRESENT YEAR

DESCRIPTION OR BOUNDARY FOR ASSESSMENT	LOT	Block	Value of Real Estate 1923	Value of Improvements 1923	CHECK	Value of Real Estate 1924	Value of Improvements 1924	CHECK	Value of Real Estate 1925	Value of Improvements 1925	CHECK	Value of Real Estate 1926	Value of Improvements 1926	CHECK	Value of Real Estate 1927	Value of Improvements 1927	CHECK
Tr	20 ft 25	98	540		✓	540		✓	540		✓	540		✓	1400		✓
	26		540		✓	540		✓	540		✓	540		✓	1500		✓
	27		540		✓	540		✓	540		✓	540		✓	1500		✓
	28		580		✓	580		✓	580		✓	580		✓	1800		✓
	29		670		✓	670		✓	670		✓	670		✓	2200		✓
	30		450		✓	450		✓	450		✓	450		✓	800		✓
	31		450	90	✓	450	90	✓	450	90	✓	450	100	✓	800	280	✓
	32		500		✓	500		✓	500		✓	500		✓	850		✓
	33		500	180	✓	500	180	✓	500	180	✓	500	180	✓	850	500	✓
	34		540		✓	540		✓	540		✓	540		✓	900		✓
	35		540	240	✓	540	250	✓	540	250	✓	540	250	✓	900	660	✓
	36		540		✓	540		✓	540		✓	540		✓	900		✓
	37		540	450	✓	540	450	✓	540	450	✓	540	450	✓	900	1200	✓
	38		540		✓	540		✓	540		✓	540		✓	900		✓
	39		540	900	✓	540	950	✓	540	950	✓	540	950	✓	900	2520	✓
	40		540		✓	540		✓	540		S	540		✓	900		✓
	41		540	260	✓	540	260	✓	540	260	S	540	280	✓	900	740	✓
	42		540		✓	540		S	540		S	540		S	900		S
	43		540	330	✓	540	330	S	540	330	S	540	350	S	900	930	S
	44		540		✓	540		✓	540		✓	540		S	900	500	✓
	45		540	90	✓	540	90	✓	540	200	✓	540	390	S	900	520	✓
	46		630		✓	630		✓	630		✓	630		✓	1100		✓
	47		800		✓	800	600	✓	800	1530	✓	800	1550	✓	1600	4120	✓

THE LAST NAME GIVEN IS THE ONE TO WHOM PROPERTY IS ASSESSED

NAME OF OWNER At Noon on First Day in January, 1923	NAME OF OWNER At Noon on First Day in January, 1924	NAME OF OWNER At Noon on First Day in January, 1925	NAME OF OWNER At Noon on First Day in January, 1926	NAME OF OWNER At Noon on First Day in January, 1927
Joseph Petet			Jane Petit	
Florence Bothwell	Charles N. Ables		"	
"	"			
Sam'l C. Davis				
Ethel L. Russell			Wm C. & B. Waddleigh	
Florence L. Brinton			" "	
"				
"				
Katie Wiedenhoff				
"				
"				
W. J. Moscholder				
"				
"				
Edgar H. Leibey			Ellen E. Leibey	Helen Leibey
"			"	"
Nora A. Good				
Edmund C. Forbes				
"				
"				
Chauncy W. Houser		Harry W Farr		Frank A Evers
"		"		"
"		"		"
"		"		"
"		"		"
Mrs N S. Thompson	Nancy S. Thompson			
Minnie J. Kane				
BB Rorke Est'd TAX DEED		B B Rorke Est		
Patterson & Grigg			Kook	Jim C & Ruby M Slaughter
"			Jim C. Slaughter	J. C. Slaughter
"			Jim C. Slaughter	"
"			"	"
"			"	C. F. Hoffman
S D Moberly				"
"			JANE LINCOLN	EFFIE WHITE MACLACHLAN
N. W. Peel				Effie White MacLachlan
"				"
Annie H. Rogers				
"				
Ollie F. Barlow			E. E. Barlow	Ollie F. Barlow
Emma A. Matthews			M. R. Meeker	
Mildred C. Meeker				

THE LAST VALUE GIVEN IS THE ASSESSED VALUE FOR THE PRESENT YEAR

DESCRIPTION OR BOUNDARY FOR ASSESSMENT	LOT	Block	Value of Real Estate 1923	Value of Improvements 1923	CHECK	Value of Real Estate 1924	Value of Improvements 1924	CHECK	Value of Real Estate 1925	Value of Improvements 1925	CHECK	Value of Real Estate 1926	Value of Improvements 1926	CHECK	Value of Real Estate 1927	Value of Improvements 1927	CHECK
	1	99	800		V	800		X	800		V	800		8	1500		15
	2		630	300	V	630	300	X	630	300	V	630	300	8	1000	800	18
	3		450		V	450		5	450		5	450		5	800		8
	4		450	470	V	450	450	5	450	450	5	450	450	8	800	1220	20
	5		450		V	450		X	450		V	450		X	800		X
	6		450	280	V	450	290	X	450	290	V	450	290	X	800	770	X
	7		450		V	450		X	450		V	450		V	800		V
	8		450	270	V	450	270	X	450	380	V	450	380	V	800	1020	X
	9		450		V	450		X	450		V	450		X	800		V
	10		450		V	450		X	450		V	450		X	800		V
	11		450		V	450		X	450		V	450		X	800		V
	12		450		V	450		X	450		V	450		X	800		V
	13		450		S	450		5	450		5	450		8	800		8
	14		450	140	S	450	150	5	450	150	5	450	150	8	800	380	13
	15		360		S	360		5	360		5	360		8	700		8
	16		360		V	360		X	360		V	360		V	700		V
	17		370		V	320		X	320		V	320		V	700		V
	18		370		V	320		X	320		V	320		V	700		V
	19		540		S	540		5	540		5	540		V	2000		V
	20		400	210	S	400	210	5	400	210	V	400	210	V	1400	560	V
	21		360	150	V	360	150	X	360	150	V	360	150	V	1200	400	X
	22		360		V	360		X	360	80	V	360	380	V	1200	2240	V
	23		360		V	360		X	360		V	360		V	1200		V
	24		360	70	V	360	70	X	360	180	V	360	330	V	1200	880	V
	25		270		V	270		X	270		V	270		V	1000		V
	26		270		V	270		X	270		V	270		V	1000		V
	27		270		V	270		X	270		V	270		V	1000		V
	28		270		V	270		X	270		V	270		V	1000		V
	29		360		V	360		X	360		V	360		V	1200		V
	30		540		V	540		X	540		V	540		V	1800		V
all lot 31 & 1/2	32		440	380	S	440	380	X	440	380	V	440	380	8	850	880	17
N 1/2 lot 32 + all	33		440	360	V	440	360	X	440	360	V	440	360	X	750	960	X
	34		(290)		-	0		-	290		X	290		V	500		V
S 20 ft lot 36 + all	35		290		V	290		X	290		V	520		V	900	160	V
N 5 ft	36		290		V	290		X	290		V	60		X	100		V
	37		290		V	290		X	290		V	290		X	500		V
	38		290		V	290		X	290		V	290		X	500		V
	39		290		V	290		X	290		V	290		X	500	6800	V
	40		290		V	290		X	290		V	290		V	500		V
	41		290		V	290		X	290		V	290		V	500		V
	42		290		V	290		X	290		V	290		V	500		V
	43		290		V	290		X	290		V	290		V	500		V
	44		290		V	290		X	290		V	290		V	500		V
	45		290		V	290		X	290		V	290		V	500	880	V
	46		290		V	290		X	290		V	290		V	500 NX		V
N 66 ft lots 47 +	48		280	330	V	280	330	X	280	330	V	280	330	V	550 "	880	V
N 30 ft & E 80 ft " 47 +	48		180	130	V	180	140	X	180	140	V	180	140	V	1000 " 360		V
E 50 ft " 47 +	48		350	150	S	350	150	X	350	150	V	350	150	8	690	400	19

THE LAST NAME GIVEN IS THE ONE TO WHOM PROPERTY IS ASSESSED

THE LAST VALUE GIVEN IS THE ASSESSED VALUE FOR THE PRESENT YEAR

NAME OF OWNER At Noon on First Day in January, 1923	NAME OF OWNER At Noon on First Day in January, 1924	NAME OF OWNER At Noon on First Day in January, 1925	NAME OF OWNER At Noon on First Day in January, 1926	NAME OF OWNER At Noon on First Day in January, 1927	DESCRIPTION OR BOUNDARY FOR ASSESSMENT	LOT	Block	Value of Real Estate 1923	Value of Improvements 1923	CHECK	Value of Real Estate 1924	Value of Improvements 1924	CHECK	Value of Real Estate 1925	Value of Improvements 1925	CHECK	Value of Real Estate 1926	Value of Improvements 1926	CHECK	Value of Real Estate 1927	Value of Improvements 1927	CHECK
J. D. & A. B. Spreckels Sec. Co.			L. L. & Marion Legernes	Roy Kitterman	E50 ft of N 16 ft of Lot 3 + E50 ft of Lots 16 & 17	1	100	270		✓	270		✓	270		✓	250	20	X	450 / 300		X
"			Chas. B. Smith	Zoe A. Butler	W 40 ft " " 1 + 2	2		180		✓	180		✓	180		✓	200	450	✓	450 / 300	1200	X
"			" "	C. J. Mead	W 90 ft " " 3 + 4	3		130		✓	130		✓	130		✓	200	450	✓	450 / 300	1200	X
"			J. E. Meager		E 50 ft of W 90 ft " " 1 + 2	4		130		✓	130		✓	130		✓	200		X	450	1440	X
"			Chas. B. Smith	Mary L. Gilman	W 90 ft	5		130		✓	130		✓	130		✓	130		✓	275		X
"			" "	"	"	6		130		✓	130		✓	130		✓	130	460	✓	275	1240	X
"			J. D. & A. B. Spreckels Sec. Co.		N 4 ft.	7		130		✓	130		✓	130		✓	130		✓	50		X
"			"	Martin & Ruth Mulling	S 21 ft of Lot 7, N 4 ft of Lot 9 + bal	8		130		✓	130		✓	130		✓	130		✓	600	1440	X
"			"	Wm. P. Bates	N 4 ft	9		130		✓	130		✓	130		✓	130		✓			
"			"	"	S 71 ft of Lot 9 + all	10		130		✓	130		✓	130		✓	130		✓	550	1360	X
"			"	Arthur J. Matteson		11		130		✓	130		✓	130		✓	130		✓	300	Dem.	
"			"	"		12		130		✓	130		✓	130		✓	130		✓	300	940	X
J. D. Jackson - TAX DEED		Hugh McDonald	Mord Leech	Nora Nickerin		13		130		-	0		-	130		✓	130		✓	300		
" - TAX DEED		"	" "	"	N 1/2	14		65		-	0		-	70		✓	70		✓	150		
Hugh McDonald					All Lot 15 + So 1/2	14		195	210	✓	195	210	✓	190	210	✓	200	210	✓	450	780	X
Patterson Sprigg			Frank W. Killion	J. G. Robinson		16		130		✓	130		✓	130		✓	130		✓	300		
"			"	"		17		130		✓	130		✓	130		✓	130		✓	300		
"			"	"		18		130		✓	130		✓	130		✓	130		✓	400		
"		Lee Clendenning	Chas. W. Clendenning		N 80 ft	19	Sub Below	450		✓	450		✓	450		X	700	600	X	600	1600	X
"		Patterson Sprigg	Frank W. Killion	Kenneth C. Grant		20		180		✓	180		✓	180		✓	180		✓	700		
"		"	"	"		21		180		✓	180		✓	180		✓	180		✓	700		
"		"	"	Frank W. Killion		22		270		✓	270		✓	270		✓	270		✓	800		
"		"	"	"		23		270		✓	270		✓	270		✓	270		✓	800		
"		"	"	Harold L. Childs		24		270		✓	270		✓	270		✓	270		✓	800		
Walter S. Hall		Arthur J. Lee	Frank A. Evers	Clyde E. Leidy		25		270		✓	270		X	270		✓	270		✓	800		
"		"	" "	"		26		270		✓	270		X	270		✓	270		✓	800		
J. A. Boyd	James A. Boyd			B. C. Wallace + Wm. H. Bennett		27		320		✓	320		X	320		✓	320		✓	1000		
"	"			"		28		320		✓	320		X	320		✓	320		✓	1000		
J. M. Casey		W. M. Corry		Louis Q. Dyer	N 46 ft of Lots 30 +	29		360		✓	360		X	300	450	X	300	450	X	700	1200	X
"		Lee Brevdt			N 46 ft of S 93 ft " " 29 +	30	Sub Below	450		✓	450		X	250	450	X	250	450	X	700	1200	X
The Harmonial Inst for re-education		The Reorganized Church of Jesus Christ of Latter Day Saints				31		180		✓	180		X	180		✓	180	50	✓	500		X
John Willis Ring	Hugh McDonald	"				32		180	900	✓	180	900	X	180	900	✓	180	900	✓	400	2400	X
"	"					33		180		✓	180		X	180		✓	180		✓	400		X
Frank W. Stebbing			F. W. Stebbing			34		180	100	✓	180	100	X	180	100	✓	180	100	✓	400	260	X
"			"			35		180		✓	180		X	180		✓	180		✓	400		X
John W. Ring		Gerhard E. Reuter				36		180	220	✓	180	220	X	180	220	✓	180	220	✓	400	580	X
"		" "				37		180		✓	180		X	180		✓	180		✓	400		X
E. L. Wilson	Stella Harris Clay			Stella H. Clay		38		180	330	✓	180	330	X	180	450	✓	180	450	✓	400	1200	X
"	"			"		39		180		✓	180		X	180		✓	180		✓	400		X
Francis M. Randell		Nellie Wallace				40		180	90	✓	180	90	X	180	90	✓	180	90	✓	400	260	X
"		"				41		180		✓	180		X	180		✓	180		✓	400		X
Patterson Sprigg		Kenny J. Phillips	Cora Ober			42		180		✓	180		X	180		✓	180		✓	400		X
"			J. H. Lyons	James H. Lyons		43		180		✓	180		✓	180		✓	180		✓	400		X
"			"	"		44		180		✓	180		✓	180		✓	180		✓	400		X
"			"	"		45		180		✓	180		✓	180		✓	180		✓	400		X
"						46		180		✓	180		✓	180		✓	180		✓	400		X
			Karl Larsen		W 48 ft Lots 47 + 48	47		180		✓	180		✓	180		✓	100 W		✓	500 Vacant		X
			Patterson Sprigg		E 60 ft " " 47 +	48		220		✓	220		✓	220		✓	300 E		✓	700	1440	X
		J. M. Casey	Raymond W. Lombard		S 1/2 ft Lots 29 +	30								350			350		✓	1400		
				Eleanor L. Duke	E 39 ft of W 87 ft " " 47 +	48														400	1200	X
			Chas. W. Clendenning	L. L. Legernes	S 60 ft	19	100										250		✓	1000	1600	X
					E 50 ft of S 19 ft of Lot 3 + E 50 ft of Lot 4 + 6		100													300		X

Index to Property in University Heights

City of San Diego, California.

THE LAST NAME GIVEN IS THE ONE TO WHOM PROPERTY IS ASSESSED

THE LAST VALUE GIVEN IS THE ASSESSED VALUE FOR THE PRESENT YEAR

NAME OF OWNER At Noon on First Day in January, 1923	NAME OF OWNER At Noon on First Day in January, 1924	NAME OF OWNER At Noon on First Day in January, 1925	NAME OF OWNER At Noon on First Day in January, 1926	NAME OF OWNER At Noon on First Day in January, 1927	DESCRIPTION OR BOUNDARY FOR ASSESSMENT	LOT	Block	Value of Real Estate 1923	Value of Improvements 1923	CHECK	Value of Real Estate 1924	Value of Improvements 1924	CHECK	Value of Real Estate 1925	Value of Improvements 1925	CHECK	Value of Real Estate 1926	Value of Improvements 1926	CHECK	Value of Real Estate 1927	Value of Improvements 1927	CHECK
Minnie M. Moore				Dean N. Dobson	Exc Splotsx +	1	101	320		V	320		X	320		V	320		V	400	1260	V
"				"	W 50 ft " 1 +	2		270		V	270		X	270		V	270		V	800 W	1300	X
Emma Hoffman					All Lot 3 + 7.8 ft	4		350	300	V	350	300	X	350	320	X	350	340	X	660	900	X
Bessie J. Liebing				Chas. E. Neely	Deed says S 16 ft.	4		190		V	190		X	190		V	190		V	340		V
"				"		5		270		V	270		X	270		V	270		V	500		V
"				"		6		270		V	270		X	270		V	270		V	500		V
Thomas Walsh	Thos. & Mary D. Walsh	Thos Walsh				7		270		V	270		X	270		V	270		V	500		V
"	"	"				8		270		V	270		X	270		V	270		V	500		V
"	"	"				9		270		V	270		X	270		V	270		V	500		V
Herman Schitterer		Eliza Schitterer		John & Helen Grant		10		270	270	V	270	270	X	270	300	X	270	300	V	500	880	V
"		"		"		11		270		V	270		X	270		V	270		V	500		V
Walter E. Rossman	Gail K. Rodgers	Minnie J Kane				12		270		V	270		X	270		V	270		V	500		V
Belle J. Helms						13		270	90	V	270	90	X	270	100	X	270	100	V	580	380	X
Stephen M. Brown				Dean N. Dobson		14		270		S	270		X	270		S	270		V	500		V
"				"		15		270		S	270		X	270		S	270		V	500		V
Rachel C. Hogue						16		270		V	270		X	270		V	270		V	500		V
N. J. Mossholder		E. T. Guymon Jr	Frank H. Evers	Carroll, Buck & Elsie Duffield		17		270		V	270		X	270		V	270		V	500	NV	V
"		"	"	"		18		270	90	V	270	80	X	270	100	X	270	100	V	600	220	X
"		"	"	"		19		450		V	450		X	450		V	450		V	1600		V
"		"	"	"		20		360		V	360		X	360		V	360		V	1200		V
"		W. J. Mossholder		Carman & Seaman		21		270		V	270		X	270		V	270		V	1000		V
"		"		"		22		270		V	270		X	270		V	270		V	1000		V
Martha Davenport			Clarence W. Kirby	J. Karn		23		270		V	270		X	270		V	270		V	1000		V
"			"	"		24		270		V	270		X	270		V	270		V	1000		V
Elizabeth Book	Emilie Kuehner		Mae Eden			25		270		V	270		X	270		S	270		S	1000		V
"	"		"			26		270	240	V	270	250	X	270	250	S	270	250	S	1000	660	V
Jules Jaussaud						27		270		V	270		X	270		V	270		V	1000		V
E. I. Hammond						28		270	220	V	270	230	X	270	250	V	270	250	V	1000	660	V
"						29		320		V	320		X	320		V	320		V	1200	340	V
Ruth C. Mills						30		400	120	V	400	120	X	400	120	X	400	120	V	1600		V
James W. Sayles			Mrs. J. W. Sayles	Dora Sayles		31		270		V	270		X	270		V	270		V	600		V
Frank M. Watson			August Jorgenson			32		270		V	270		X	270		V	270		V	500		V
Clarence W. Foster	C. W. Foster	C. W. Foster			All Lot 33 rd. 1/2	34		410	210	V	410	210	X	410	210	X	410	210	X	750	620	X
R. J. Maxfield		"			N 1/2 Lot 34, all 35 + 10 ft	36		510	230	V	510	230	X	510	240	X	510	230	V	950	600	X
"		"			N 15 ft Lot 36 + all	37		440	210	S	440	210	S	440	210	S	440	210	V	800	370	X
Mary Ellen Moore						38		270	50	V	270	50	X	270	50	V	270	50	V	500	120	X
"						39		270		V	270		X	270		V	270		V	500		V
Minnie E. Cooley	F. A. Arnold	Frank & Elsie W. Kahrs	F. A. Arnold			40		270		V	270		X	270		V	270		V	500		V
"	"	"	"			41		270		V	270		X	270		V	270		V	500		V
"	Minnie Cooley					42		270	200	V	270	200	X	270	200	X	270	200	V	500	700	X
"	"					43		270		V	270		X	270		V	270		V	500		V
John T. Wilt		E. W. Sayles		Jno. C. & Ruby M. Slaughter, E. W. Sayles, Cecilia L. Swanson, Minnie M. Moore.		44		270	60	V	270	60	X	270	80	X	270	80	V	500	220	V
"		"				45		270		V	270		X	270		X	270		V	500		V
						46		270	100	V	270	230	X	270	390	X	270	300	V	500	1040	X
					E 85 ft	47		270		V	270		X	270		V	270		V	E 1200	720	V
					W 55 ft	48		340	190	V	340	210	X	340	200	X	340	200	V	W 200	640	V
					E 30 ft of W 55 ft " 47 + W 55 ft of 690 ft of Lots 14 +															200	640	
																				400 M	1260	X

THE LAST NAME GIVEN IS THE ONE TO WHOM PROPERTY IS ASSESSED

THE LAST VALUE GIVEN IS THE ASSESSED VALUE FOR THE PRESENT YEAR

NAME OF OWNER At Noon on First Day in January, 1923	NAME OF OWNER At Noon on First Day in January, 1924	NAME OF OWNER At Noon on First Day in January, 1925	NAME OF OWNER At Noon on First Day in January, 1926	NAME OF OWNER At Noon on First Day in January, 1927	DESCRIPTION OR BOUNDARY FOR ASSESSMENT	LOT	Block	Value of Real Estate 1923	Value of Improvements 1923	CHECK	Value of Real Estate 1924	Value of Improvements 1924	CHECK	Value of Real Estate 1925	Value of Improvements 1925	CHECK	Value of Real Estate 1926	Value of Improvements 1926	CHECK	Value of Real Estate 1927	Value of Improvements 1927	CHECK
J. M. Hibbs			Dean N. Dobson	H. G. Mecklenburg		1	102	360		V	360		X	360		X	360		V	1000		V
"			" "	"		2		320		V	320		X	320		X	320	300	X	600	1260	V
Mary Ellen Moore	Clifford Stonebraker	34374				3		270		V	270		X	270		X	270		V	500		V
"	"					4		270	230	V	270	230	X	270	230	X	270	230	X	500	600	V
Isabella J. Mitchell						5		270		V	270		X	270		X	270		X	500	820	V
"						6		270	310	V	270	310	X	270	310	X	270	310	X	500		V
Hattie B. Fox			Gilbert S. Fox			7		270		V	270		X	270		X	270		X	500		V
"		Louis Rende	"			8		270		V	270		X	270		X	270		X	500	440	V
"			"			9		270		V	270		X	270		X	270		X	500		V
"						10		270		V	270		X	270		X	270		X	500		V
"			"			11		270		V	270		X	270		X	270		X	500		V
"			"			12		270		V	270		X	270		X	270		X	500		V
"			"			13		270		V	270		X	270		X	270		X	500		V
"			"			14		270		V	270		X	270		X	270		X	500		V
W. B. Black						15		270	120	V	270	120	X	270	120	X	270	120	X	500		V
"						16		270		V	270		X	270		X	270		X	500	330	X
Edmund A. Stephens		Einer Barnson				17		270		V	270		X	270		X	270		X	500		V
"		"				18		270	120	V	270	120	X	270	120	X	270	120	X	600	310	V
Sidney Carson	Helen Carson	Mrs. Sidney Carson		Helen G. Carson	N 45 ft of lots 19 &	20		210	380	S	210	380	X	210	380	X	210	380	X	670 1340 1040	1050	V
Jennette Stafford					Sof 45 ft " 19 &	70		510	340	V	510	350	X	510	350	X	510	350	X	1630	920	X
John Fanning	John H. Fanning					21		270		S	270		X	270		X	270		X	1000		V
"	"					22		270	390	S	270	390	X	270	390	X	270	390	X	1000	1040	V
Mary B. Michel			M. J. Loomis		W 1/2 Lot 24 & all	23		270		V	270		X	270		X	270		V	1440	1260	X
"			" "		W 11 ft	24		270		V	270		X	270		X	120		V	—		V
"			Mary B. Michel	Geo. F. McAfee	E 11 ft of lot 24 + W 1/2 fr	25		270	90	V	270	90	X	270	90	X	410	90	X	1520	240	X
"			Fe Ferdinand Nadeau		E 1/2 ft of 25 + All of 26 + W 10 ft	27		370		V	370	150	X	370	520	X	380	520	X	1440	1380	X
Alfred Peter Lyons	Alfred P. Lyons			Isabelle & Grace McCaslin	So 50 ft of E 115 ft lot 27 + So 50 ft W 28 ft	30		500	390	S	500	390	X	500	390	S	500	390	S	2200	1040	X
Mary B. Michel	M. Paul Peters				N 45 ft of So 95 ft of E 115 ft 27 + N 45 ft of So 95 ft of W 28 ft	30		320	470		320	470	X	320	470	X	320	470	X	1200	1260	X
"	Mary B Michel				W 45 ft of E 115 ft lot 27 + N 45 ft W 28 ft	30		300	250	V	300	250	X	300	250	X	300	250	X	1200	660	X
W. J. Martin						31		290		V	290		X	290		X	290		V	700	NR	V
"						32		290		V	290		X	290		X	290		V	600		V
Mary J. Barnes						33		290	150	V	290	150	X	290	200	X	290	200	V	600	530	X
"						34		290		V	290		X	290		X	290		V	600		V
"						35		290		V	290		X	290		X	290		V	600		V
"						36		290		V	290		X	290		X	290		V	600		V
"						37		290		V	290		X	290		X	290		V	600		V
Isabella J. Mitchell	Clinton D. Shanks					38		290		V	290		X	290		X	290		V	600		V
"	"					39		290	440	V	290	440	X	290	440	X	290	440	V	600	1180	X
Mrs R. L. Brown	R Louise Brown					40		290		V	290		X	290		X	290		V	600		V
"	"					41		290	40	V	290	310	X	290	310	X	290	310	X	600	870	X
—	—					42		290		—	290			290		—	290		—	600		V
—	—					43		290		—	290 1100			290		—	290		—	600		V
Geo Oliveri 1/2					Und 1/2	44		290	Und 1/2	V	290	Und 1/2	X	290	deduct Und 1/2 1100	X	290	deduct 1100	X	600	1/2	X
John Galezzi 1/2					Und 1/2	45		290	Und 1/2	V	290	Und 1/2	X	290		X	290	1/2 1100	X	600	1/2	V
						46		290		—	290 1100			290		—	290		—	600		V
						47		350		—	350			350		—	350		—	800		V
						48		400		—	400			400 2400		—	400 2400		—	1200		V

THE LAST NAME GIVEN IS THE ONE TO WHOM PROPERTY IS ASSESSED

THE LAST VALUE GIVEN IS THE ASSESSED VALUE FOR THE PRESENT YEAR

NAME OF OWNER At Noon on First Day in January, 1923	NAME OF OWNER At Noon on First Day in January, 1924	NAME OF OWNER At Noon on First Day in January, 1925	NAME OF OWNER At Noon on First Day in January, 1926	NAME OF OWNER At Noon on First Day in January, 1927	DESCRIPTION OR BOUNDARY FOR ASSESSMENT	LOT	Block	Value of Real Estate 1923	Value of Improvements 1923	CHECK	Value of Real Estate 1924	Value of Improvements 1924	CHECK	Value of Real Estate 1925	Value of Improvements 1925	CHECK	Value of Real Estate 1926	Value of Improvements 1926	CHECK	Value of Real Estate 1927	Value of Improvements 1927	CHECK
Lonnie J. Boyd		Lauretta M. Boyd				1	103	400		S	400		K	400		K	400		K	1200		K
"		"				2		340	240	S	340	240	K	340	240	K	340	510	K	800	1360	K
Robt H. Wolff			Robert Young et al	Harry Amundsen		3		290		V	290		K	290		K	290		K	600		K
Annie Leavitt						4		290		V	290		K	290		K	290		K	600	1760	K
George DeBack				Louis Fruchet Estate		5		290		V	290		K	290		K	290		K	600		K
Robt H. Wolff				"		6		290		V	290		K	290		K	290		K	600		K
"				Robert Wolff		7		290		V	290		K	290		K	290		K	600		K
"				"		8		290		V	290		K	290		K	290		K	600		K
"						9		290		V	290	20	K	290	20	K	290	20	K	600	40	K
Melonia Young			Louise Madison	W. B. Watson		10		290		V	290		K	290		K	290		K	600		K
"				Albert Jones		11		290		V	290		K	290		K	290		K	600		K
Frank W. Stebbins			F. W. Stebbins			12		290	750	V	290	260	K	290	260	K	290	260	K	600	680	K
"			"			13		290		V	290		K	290		K	290		K	600	640	K
Edward Thompson	B. Northcot	J. W. Colquhoun	Carl E. & Marie E. Jefferson	R. W. Whitcomb		14		290		V	290		K	290		K	290		K	600	640	K
"	"	"	"	"		15		290		V	290		K	290		K	290		K	600		K
Albert C. Goeddel						16		290	140	V	290	140	K	290	140	K	290	140	K	600	360	K
						17		290		V	290		K	290		K	290		K	600		K
J. R. Liddiard	T. P. Liddiard	Thos P. Liddiard	T. P. Liddiard			18		290		V	290		K	290		K	290	300	K	700	1160	K
"	"	"	"			19		360		S	360		K	360		S	360		S	1800		S
August Schulte				James A. Whitcher		20		320	160	S	320	160	K	320	160	S	320	160	S	1200	520	S
"				"		21		270		V	270		K	270		K	270		K	1000		K
"				August Schulte		22		270	190	V	270	190	K	270	190	K	270	190	K	1000	820	K
"						23		270		V	270		K	270		K	270		K	1000		K
John R. & Chas. H. Mackey						24		270	270	V	270	270	K	270	270	K	270	270	K	1000	730	K
"						25		270		V	270		K	270		K	270		K	1000		K
"		Wm A. & Wm N. Northridge				26		270		V	270		K	270	20	K	270	470	K	1000	1280	K
		& E. Northridge	James T. Kendal			27		270		V	270		K	—		K	0		K	—		K
		Katherine C. Shelley			S. 70 ft Lots 27 to	28	30	270		V	270		K	750		K	750		K	3800		K
Margt A. Gibbons			Elmira A. Gaden		S. 85 ft of N. 70 ft Lots 27 to	29	30	360		V	360		K	300	270	K	300	300	K	400	840	K
"			"		N. 35 ft of Lots 27 to	30		450	80	V	450	80	K	300	80	K	300	380	K	400	800	K
"			"			31		270		V	270		K	270		S	270		K	500		K
"						32		270	80	V	270	80	K	270	80	S	270	80	K	450	620	K
Mary L. Osmard			W. C. Raleigh & W. M. Dillman	Emily F. Richards		33		270		V	270		K	270		S	270		K	450		S
"			"	N. S. & Nellie M. Henderson		34		270	100	V	270	110	K	270	110	S	270	110	K	450	280	K
Margt L. Phelps	Adelaide Livingston			Hallie M. Henderson		35		270		V	270		K	270		K	270		K	450	750	K
"	"					36		270		V	270		K	270		K	270	560	K	450	780	K
Phyllis Dowkes	Ruth M. Brewster	O. T. Combs	Katrina	Ephrem Nyholm		37		270		V	270		K	270		K	270		K	450		K
"	"	"		Edwin "		38		270		V	270		K	270		K	270		K	450		K
Emil W. Bayne		Minnie B. Robinson				39		270		V	270		K	270		K	270		K	450		K
"		"				40		270		V	270		K	270		K	270		K	450	60	K
John H. Mackey						41		270		V	270		K	270		K	270		K	450		K
John C. Clanton						42		270		V	270		K	270		K	270		K	450	280	K
John A. Schwab					all Lot 43 + So ½	44		410	250	S	410	250	K	410	260	S	410	260	S	680	680	S
Ira A. Livingston	Caroline E. Livingston				N½ of Lot 44 + all	45		410	250	S	410	250	K	410	260	S	410	260	S	680	680	S
					all Lot 46 + So ½	47		430	250	S	430	250	K	430	260	S	430	260	K	750	680	K
					N½ Lot 47 + all	48		520	250	V	520	250	K	520	260	K	520	260	K	1300	680	K

THE LAST NAME GIVEN IS THE ONE TO WHOM PROPERTY IS ASSESSED

NAME OF OWNER At Noon on First Day in January, 1923	NAME OF OWNER At Noon on First Day in January, 1924	NAME OF OWNER At Noon on First Day in January, 1925	NAME OF OWNER At Noon on First Day in January, 1926	NAME OF OWNER At Noon on First Day in January, 1927
J. R. & A. B. Speckels Est.			J. R. & Rudolph A. Reuter	
"			"	
"			"	
"			"

THE LAST NAME GIVEN IS THE ONE TO WHOM PROPERTY IS ASSESSED

NAME OF OWNER At Noon on First Day in January, 1923	NAME OF OWNER At Noon on First Day in January, 1924	NAME OF OWNER At Noon on First Day in January, 1925	NAME OF OWNER At Noon on First Day in January, 1926	NAME OF OWNER At Noon on First Day in January, 1927
Rolf Liljegren	Robt. Liljegren			
" H. Stewart	"			
" Joseph Foster				
" Joseph Krueny			Frederick H. Krueny Undiv 1/4	
"			Joseph Krueny Und 3/4	
"				
" Geo Mitchell				Mrs. Geo. Mitchell
" M L Parrotte	M. L. Parrotte			"
"	"			
"	"			
"	"			
Clyde E. Elliott		R E & Edna E Wilson	Edna E & R. E. Wilson	R E Wilson
"		" "	" " "	"
Geo E Rossman			Frank A. Evers Decd	R E & Minnie W. Gleason
"			" "	H C & " "
D H. Moberly		F A. Evers	" "	Frank A. Evers
"		"	" "	"
L E. Knudsen		Levi E. Knudsen	Levi E & Minnie Knudsen	Grace Simmons
"		"	" "	"
Daniel H. Perkins	J D Porter	Hoon	F. R. Schadek	J G & B. J. Welch
"	"		"	"
"	"		"	"
E. J. Hammond			Alphons J. Arnold	"
"			" "	
"			" "	
K. O. Coleman				
Maurice Haydis		E J & Katherine Gibault	Charles & H. A. Marsh	
"		"	"	
Rolf Liljegren				
Geo V. Kidd				
"				
Catherine Hotchart	Catherine Hochart	Elza S. Chapman		
"	"	"		
Fred E. Frye		Dec'd & Maria L Perkins		W J & Mina M. Nichols
"		" "		"
Alice B Crosby	Frank Grim			
"	"			
Earl F. Kyle				
Jos S. Michel				Lucinda Eggterbrook
"			S D Showley	Jamil D Showley

THE LAST VALUE GIVEN IS THE ASSESSED VALUE FOR THE PRESENT YEAR

DESCRIPTION OR BOUNDARY FOR ASSESSMENT	LOT	Block	Value of Real Estate 1923	Value of Improvements 1923	CHECK	Value of Real Estate 1924	Value of Improvements 1924	CHECK	Value of Real Estate 1925	Value of Improvements 1925	CHECK	Value of Real Estate 1926	Value of Improvements 1926	CHECK	Value of Real Estate 1927	Value of Improvements 1927	CHECK
	1	105	320		V	320		X	320		X	320		V	900		
	2		270		V	270		X	270		X	270		V	500		
	3		220		V	220		X	220		X	220		V	450		
	4		220	100	V	220	110	X	220	180	X	220	180	V	450	480	
	5		220		V	220		X	220		X	220		V	450		
	6		220		V	220		X	220		X	220		V	450		
Undiv 1/4	7		220		V	220		X	220		X	220 1/4	14	V	450		
Und 3/4	8		220		V	220		X	220		X	220 1/4		V	450		
	9		220		V	220		X	220		X	220 1/4	3/4	X	450		
	10		220		V	220		X	220		X	220 1/4		V	450		
	11		220		V	220		X	220		X	220		V	450		
	12		220		V	220		X	220		X	220		V	450		
	13		220		V	220		X	220		X	220		V	450		
	14		220		V	220		X	220		X	220		V	450		
	15		220		V	220		X	220		X	220		V	450		
	16		220		V	220		X	220		X	220		V	450		
	17		220		V	220		X	220		X	220		V	450		
	18		220		V	220		X	220	480	X	220	480	V	500	1980	
	19		400		V	400		X	400		X	400		V	1600		
	20		320		V	320		X	320		X	320		V	1200		
	21		270		V	270		X	270		X	270		V	900	NV	
	22		270	240	V	270	240	X	270	Fire	X	270		V	900		
	23		270		S	270		X	270		S	270		V	900		
	24		270		S	270		X	270		S	270		V	900		
	25		270		S	270		X	270		S	270		V	900		
	26		270		S	270		X	270		S	270		V	900		
	27		270		S	270		X	270		S	270		V	900		
	28		270		V	270		X	270		V	270		V	900		
	29		320		V	320		X	320		V	320		V	1200		
	30		400		V	400		X	400		V	400		V	1700		
	31		270		V	270		X	270		V	270		V	600		
	32		270		V	270		X	270		V	270		V	500		
	33		270		V	270		X	270		V	270		V	500		
	34		270		V	270		X	270		V	270		V	500		
	35		270		V	270		X	270		V	270		V	500		
	36		270	210	V	270	210	X	270	210	V	270	210	X	500	560	
	37		270		V	270		X	270		S	270		V	500		
	38		270	130	V	270	140	X	270	140	S	270	140	X	500	360	
	39		270		V	270		X	270		S	270		S	500		
	40		270	300	V	270	300	X	270	300	S	270	300	V	500	800	
	41		270		V	270		X	270		S	270		V	500		
	42		270		V	270		X	270	180	S	270	300	V	500	800	
	43		270		V	270		S	270		S	270		S	500		
	44		270		V	270	150	S	270	300	S	270	600	S	500	1600	
	45		270		S	270		X	270		S	270		S	500		
	46		270		S	270		X	270		S	270		S	500		
E 70 ft lots 48 &	47		320		V	320		X	320		V	480 CE	150	X	1130	380	X
W 50 ft lots 47 &	48		360	140	V	360	140	V	360	370	V	220 W	220	X	470	600	X

THE LAST NAME GIVEN IS THE ONE TO WHOM PROPERTY IS ASSESSED

NAME OF OWNER At Noon on First Day in January, 1923	NAME OF OWNER At Noon on First Day in January, 1924	NAME OF OWNER At Noon on First Day in January, 1925	NAME OF OWNER At Noon on First Day in January, 1926	NAME OF OWNER At Noon on First Day in January, 1927
Conrad Scheel		"	Conrad Scheel	E. E. Lewis
"		"	"	Herbert Epstein
Annie P Hodges		Addie DAUE	Annie P. Hodges	P.A. Guyot
"		"	"	"
V. A. Hart				Healdsburg Security Co
"				" "
J. W. Fulton	James W Fulton	John & Elizabeth Guthrie	Chas. E. Andrews	C. E. Andrews
"	"	"	Chas E. Andrews	"
Rosalina Abbott		Homer McClure	Jo John J McLovern	
"		"	"	
Jennie K & Agnes King Buckley	Jennie K + Agnes King Buckley	E M. Pruden		Addie F. Leech
"	"	"		"
Mary M. Godwin				J. P. Nilson
"				"
Arthur O. Brown	Charlotte C Ferris		P.A. Whitacre	Elbridge A Knox
"	"		"	"
Mary J. Harbison	✓		Sam H Hostetter	
"			"	
Jas Nusbaum		Eugene Tweed		
"				
"				
"				
Mabel A. Cozad				
"				
George Geerken	J. Karn	361		
"	"			
James L. O'Donnell	R. E. Dell	E. J. Guymon Jr.	Joseph J Ward	F. H. Schneider
"	"	"	"	"
James Jefferson	Thos A Grizzle	"	"	"
"	"	"	"	"
Frank Benkert		W.F. Pillster		
"		"		
A. J. Randall				W.F. Pillster
"				"
Otto E + Wilhelmina Geisselmann			Otto E. Geisselmann	
"			"	
"	John A. Palmer			
"	"			
Camilla Lee	Lizzie Morris			Harry W.R. Chamberlain
"	"			"
Rose Newman	Alias Ross Newman	A. Neumann		
"	"	"		
Chas Bookprinter				
Jas D Kaye	Jas Digby Kaye	James Kaye	James D Kaye	Walter Schofield, Grace Hellworth
"	"	"	"	Grace Hellworth
J. D. Kaye	"	"	—	—
"	Mr & Mrs Harry Hanmer	Harry Hanmer	Harry HANMER	E. E. Lewis

THE LAST VALUE GIVEN IS THE ASSESSED VALUE FOR THE PRESENT YEAR

DESCRIPTION OR BOUNDARY FOR ASSESSMENT	LOT	Block	Value of Real Estate 1923	Value of Improvements 1923	CHECK	Value of Real Estate 1924	Value of Improvements 1924	CHECK	Value of Real Estate 1925	Value of Improvements 1925	CHECK	Value of Real Estate 1926	Value of Improvements 1926	CHECK	Value of Real Estate 1927	Value of Improvements 1927	CHECK
E 90' Lot 1 + 2 W 45 ft of E 90 ft of lots 24	1	106	320		✓	320		X	320		X	320		✓	400	1100	X
W. 50' Lots 1 + 2 W 50 ft " 1	2		270		✓	270		X	270		X	270		✓	700	1180	X
	3		220		✓	220		X	220		X	220		✓	500		X
	4		220		✓	220		X	220		X	220		✓	500	1380	X
	5		220		✓	220		X	220		X	220		✓	500		X
	6		220		✓	220		X	220	50	X	220	450	✓	500	1200	X
	7		220		✓	220		X	220		X	220		✓	500		X
	8		220		✓	220		X	220	400	X	220	400	✓	500	1060	X
	9		220		✓	220		X	220		X	220		✓	500		X
	10		220		✓	220		X	220		X	220	380	✓	500	1000	X
	11		220		✓	220		X	220		X	220		✓	500		X
	12		220		✓	220		X	220		X	220		✓	500	800	X
	13		220		✓	220		X	220		X	220		✓	500		X
	14		220		✓	220		X	220		X	220		✓	500	1280	X
	15		220		✓	220		X	220		X	220		✓	500		X
	16		220		✓	220		X	220		X	220		✓	500	1440	X
	17		220		✓	220		X	220		X	220		✓	500		X
	18		220		✓	220		X	220		X	220		✓	600		X
	19		400		✓	400		X	400		X	400		✓	1700		X
	20		320		✓	320		X	320		X	320		✓	1300		X
	21		270		✓	270		X	270		X	270		✓	1100		X
	22		270		✓	270		X	270		X	270		✓	1100	6800	X
	23		270		✓	270		X	270		X	270		✓	1100		X
	24		270	150	✓	270	150	X	270	150	X	270	150	✓	1100	1080	X
	25		270		✓	270		X	270		X	270		✓	1100	1160	X
	26		270		✓	270	40	X	270	180	X	270	200	✓	1100	380	X
	27		270		✓	270		X	270		X	270		✓	1100		X
	28		270		✓	270		X	270		X	270		✓	1100		X
	29		320		✓	320		X	350		X	350		✓	1200	OS 300	X
	30		360		✓	360		X	500		X	500		✓	1700	2200	X
	31		220		✓	220		X	220		X	220		✓	600		X
	32		220		✓	220		X	220		X	220		✓	500	1040	X
	33		220		✓	220		X	220		X	220		✓	500		X
	34		220		✓	220		X	220		X	220		✓	500	880	X
	35		220		✓	220		X	220		X	220		✓	500		X
	36		220	150	✓	220	150	X	220	150	X	220	150	✓	500	410	X
	37		220		✓	220		X	220		X	220		✓	500		X
	38		220	60	✓	220	70	X	220	70	X	220	70	✓	500	180	X
	39		220		✓	220		X	220		X	220		✓	500		X
	40		220	300	✓	220	440	X	220	440	X	220	440	✓	500	1180	X
	41		220		✓	220		X	220		X	220		✓	500		X
	42		220	440	✓	220	440	X	220	440	X	220	440	✓	500	1180	X
	43		220		✓	220		X	220		X	220		✓	500		X
	44		220		✓	220		X	220		X	220		✓	500		X
E 100 ft lots 45 + 46	45		220		✓	220		X	220		X	300 E	470	X	700	1260	X
W 140 ft lots 45 to 48	46		220		✓	220	50	X	220	470	X	300		X	740	920	X
~~W 140 ft of Lot 46 + 47~~	47		270		✓	~~140~~	20	X	140		X	0	—		0		
E 100 ft Lot 47 + E 45 ft Lot 1 + 2	48		370	360	✓	~~450~~	400	X	450	440	X	450	~~450~~	X	1120	1160	X
															400 E	1020	X

THE LAST NAME GIVEN IS THE ONE TO WHOM PROPERTY IS ASSESSED

NAME OF OWNER At Noon on First Day in January, 1923	NAME OF OWNER At Noon on First Day in January, 1924	NAME OF OWNER At Noon on First Day in January, 1925	NAME OF OWNER At Noon on First Day in January, 1926	NAME OF OWNER At Noon on First Day in January, 1927
Albert Mueller				
Geo G. Henry		Frank H. Pratt		Mabel Lynn
M Hall	W. H. Williams		Fritz Brinsop	Joseph A. Ferrard Fritz Grant
John Engebretsen				
A. H. Kayser	Mattie P. Kayser		Grace B. Lowerison	
Eva Howard				
Paula Villarino	Pedro Villarino			
Jefferson Goodwin Est				
M Hall		J. D. Montejano		
Pearl F. Handley	L. Siroton	Louis Siroton	W. D. Wilkerson	Frank A. Evers
Sarah A. Hall				
Carolina Wohlbruck		Josephine Roncelli		
H. D. Smith		James M. Lee		James H. Richardson
Nellie Pfister				
A R Ortega				
Julia Niklass			Holfer Valleau	Sue M. Wolfer
C. R. Hubbell	Charles Tubert		C Tubert	
A Dovey		Arthur Dovey		Arthur Dovey
Charles C. Free				Bertha B. Bradley
Albert Mueller				
Sallie Simmons et al	Dewey Hall	44917		

THE LAST VALUE GIVEN IS THE ASSESSED VALUE FOR THE PRESENT YEAR

DESCRIPTION OR BOUNDARY FOR ASSESSMENT	LOT	Block	Value of Real Estate 1923	Value of Improvements 1923	CHECK	Value of Real Estate 1924	Value of Improvements 1924	CHECK	Value of Real Estate 1925	Value of Improvements 1925	CHECK	Value of Real Estate 1926	Value of Improvements 1926	CHECK	Value of Real Estate 1927	Value of Improvements 1927	CHECK
	1	107	320		S	320		✓	320		✓	320		✓	1000		✓
	2		270		S	270		✓	270		✓	270		✓	600		✓
	3		220		✓	220		✓	220		✓	220		✓	500		✓
	4		220		✓	220		✓	220		✓	220		✓	500		✓
	5		220		✓	220		✓	220		✓	220		✓	500		✓
	6		220		✓	220		✓	220		✓	220		✓	500		✓
	7		220		✓	220		✓	220		✓	220		✓	500		✓
	8		220		✓	220		✓	220		✓	220		✓	500		✓
	9		220		✓	220		✓	220		✓	220	80	✓	500		✓
	10		220		✓	220		✓	220		✓	220		✓	500	400	✓
	11		220		✓	220		✓	220		✓	220		✓	500		✓
	12		220		✓	220		✓	220		✓	220		✓	500		✓
	13		220		✓	220		✓	220		✓	220		✓	500		✓
	14		220		✓	220		✓	220		✓	220	20	✓	500	40	✓
	15		220		✓	220		✓	220		✓	220		✓	500		✓
	16		220	40	✓	220	40	✓	220	40	✓	220	40	✓	500	100	✓
	17		220		✓	220		✓	220		✓	220		✓	500		✓
	18		220	40	✓	220	40	✓	220	40	✓	220	40	✓	600	100	✓
	19		360		✓	360		✓	500		✓	500		✓	1700	180	✓
	20		320		✓	320	30	✓	350	30	✓	350	30	✓	1300	80	✓
	21		270		✓	270		✓	300		✓	300		✓	1100		✓
	22		270		✓	270		✓	300		✓	300		✓	1100		✓
	23		270		✓	270		✓	300		✓	300		✓	1100		✓
	24		270		✓	270		✓	300		✓	300		✓	1100		✓
	25		270		✓	270		✓	300	40	✓	300		✓	1100		✓
	26		270		✓	270		✓	300		✓	300		✓	1100		✓
	27		270		✓	270		✓	300		✓	300	900	✓	1100		✓
	28		270		✓	270		✓	300		✓	300		✓	1100	4400	✓
	29		320		✓	320		✓	350		✓	350		✓	1300		✓
	30		360		✓	360		✓	500		✓	500		✓	1700		✓
	31		220		✓	220		✓	220		✓	220		✓	600		✓
	32		220		✓	220		✓	220		✓	220		✓	500		✓
	33		220		✓	220		✓	220		✓	220		✓	500		✓
	34		220	260	✓	220	260	✓	220	260	✓	220	260	✓	500	600	✓
Unit "C" Unit "D"	35		220		✓	220		✓	220		✓	220		✓	500		✓
	36		220	90	✓	220	90	✓	220	90	✓	220	90	✓	500	240	✓
	37		220		✓	220		✓	220		✓	220		✓	500		✓
	38		220		✓	220	60	✓	220	60	✓	220	60	✓	500	160	✓
	39		220		✓	220		✓	220		✓	220		✓	500		✓
	40		220	200	✓	220	200	✓	220	210	✓	220	210	✓	500	540	✓
	41		220		✓	220		✓	220		✓	220		✓	500		✓
	42		220		✓	220		✓	220		✓	220		✓	500	1100	✓
	43		220		S	220		✓	220		✓	220		✓	500		✓
	44		220		S	220		✓	220		✓	220		✓	500		✓
	45		220		S	220		✓	220		✓	220		✓	500		✓
	46		220	100	S	220	100	✓	220	100	✓	220	100	✓	500	260	✓
	47		270		✓	270		✓	270		✓	270		✓	600		✓
	48		320		✓	320		✓	320		✓	320		✓	1000		✓

THE LAST NAME GIVEN IS THE ONE TO WHOM PROPERTY IS ASSESSED

NAME OF OWNER At Noon on First Day in January, 1923	NAME OF OWNER At Noon on First Day in January, 1924	NAME OF OWNER At Noon on First Day in January, 1925	NAME OF OWNER At Noon on First Day in January, 1926	NAME OF OWNER At Noon on First Day in January, 1927
Ethel Perley			Noble M. Anderson	
"			" "	
A. W. Bryant			James D. S. R. F. Gray	HARRY THOMPSON Harry Thompson
"			"	" "
M. Y. Haggerty	James L. Burk			
"	"			
A. E. Davis			Bruce R. Ross White	Bruce R. White
"			" "	"
"			Stephen Benson Geo Usher	
"			"	
Florence B. Hurd	Andrew J. Reisz		Andrew J. Reisz	
"	"		"	
Marcelina Cesena				
"				
Lusade Miner		Hallmann Leffler	Mrs M Hallmann	
"		"	"	
W. J. Calloway	F G. Grunfield	Mary L Mc Kenzie		
"	"	"		
W. C. Best			Errol J. Bailey Chas Weeks	Minnie, Stel Stein
"			"	" "
Geo. W. Gray		J. H. Minton		Mrs J. H. Minton
"		"		"
O. K. Wilson	Geo. D. Hewett	4697		
"	Balboa Investment Co	Mark Eckenrode		
"	L. M. Waldron	Louis M. Waldron	Louis M. Waldron	
"	"	"	"	
"	O. K. Wilson	Clarence M. Baldwin	Baldwin Bros	
"	John C. Cordrey	Hoyt B. Goucher		
"	"	Hanna F. Weidner		
Grace E. Boyington	Orval W. Buell		O. W. Buell	W. C. Boyington
"	"		"	"
Gabey R. Palmer				
"				
Carrie Fridgen	T. S. Frankson		James Mc Mahon	
"			"	
Mary Jackson	William J Morrow	4270		Dorothy L Morrow
E. Gonzales Est		Benedicta J de Gonzalez		Nelson L Gonzalez
"		"		"
Leon H. Curtin		Helen Doan		
"		"		
Herman Mehl	J. Elton Rockey	Catherine Hochart		
"	"	"		
Western Inv Co		E A. Mc Lain		
"		"		
John Dunne			Homer C. Rollin Morse	Rosa I. Lund
"				Rosa I. Lund "
				Noble M. Anderson

THE LAST VALUE GIVEN IS THE ASSESSED VALUE FOR THE PRESENT YEAR

DESCRIPTION OR BOUNDARY FOR ASSESSMENT	LOT	Block	Value of Real Estate 1923	Value of Improvements 1923	CHECK	Value of Real Estate 1924	Value of Improvements 1924	CHECK	Value of Real Estate 1925	Value of Improvements 1925	CHECK	Value of Real Estate 1926	Value of Improvements 1926	CHECK	Value of Real Estate 1927	Value of Improvements 1927	CHECK
W 47 ft lots 2 &	1	108	320		✓	320		✓	320		✓	320		✓	700 W	1360	✓
E 4 3 ft " 1 4	2		270		✓	270		✓	270		✓	270		✓	400 E		✓
	3		220		✓	220		✓	220		✓	220		✓	500		✓
	4		220		✓	220		✓	220		✓	220		✓	500	540	✓
	5		220		✓	220		✓	220		✓	220		✓	500		✓
	6		220		✓	220		✓	220		✓	220		✓	500		✓
	7		220		✓	220		✓	220		✓	220		✓	500		✓
	8		220		✓	220		✓	220		✓	220		✓	500		✓
	9		220		✓	220		✓	220		✓	220		✓	500		✓
	10		220		✓	220		✓	220		✓	220	380	✓	500	1000	✓
	11		220		✓	220		✓	220		✓	220		✓	500		✓
	12		220	560	✓	220	560	✓	220	560	✓	220	600	✓	500	1600	✓
	13		220		✓	220		✓	220		✓	220		✓	500		✓
	14		220	30	✓	220	30	✓	220	30	✓	220	30	✓	500	80	✓
	15		220		✓	220		✓	220		✓	220		✓	500		✓
	16		220	100	✓	220	100	✓	220	100	✓	220	100	✓	500	270	✓
	17		220		✓	220		✓	220		✓	220		✓	500		✓
	18		220		✓	220	300	✓	220	320	✓	220	370	✓	600	860	✓
	19		360		✓	360		✓	500		✓	500		✓	1700		✓
	20		320		✓	320		✓	350	780	✓	350	780	✓	1300	2080	✓
	21		270		✓	270		✓	300		✓	300		✓	1100		✓
	22		270		✓	270		✓	300	370	✓	300	620	✓	1100	1640	✓
W. 15 ft of lot 24 All	23		270		✓	430	380	✓	480	410	✓	480	410	✓	1800	1080	✓
	24		270		✓	270		-	-		-	-		-	-		-
E 10 ft of lot 24 W. 5 ft of lot 26 + all	25		270		✓	430	300	✓	480	520	✓	480	520	✓	1800	1200	✓
E 10 ft	26		270		✓	270	20	✓	440	750	✓	240	750	✓	900	2000	✓
W 10 ft	27		270		✓	270		✓	440		✓	240		✓	900		✓
S 100 ft of lot 30 + S 100 ft of E 1/4 ft	28		270		✓	450		✓	600		✓	600	720	✓	2200	1920	✓
S 100 ft of E 65 ft of lot 27 S. 100 ft of lot 28 + S 100 ft of W. 11 ft	29		320		✓	420	300	✓	400	530	✓	400	530	✓	1800	1400	✓
W 47 ft of E 5 ft of 27 + N. 46 ft. of lot 28 to	30		450		✓	250	300	✓	310	470	✓	310	470	✓	900	1440	✓
	31		220		✓	220		✓	220		✓	220		✓	700		✓
	32		220		✓	220	530	✓	440	530	✓	220	530	✓	600	1400	✓
	33		220		✓	220		✓	220		✓	220		✓	600		✓
	34		220		✓	220		✓	220		✓	220		✓	600		✓
	35		220		✓	220		✓	220		✓	220		✓	600		✓
	36		220		✓	220		✓	220		✓	220		✓	600	1540	✓
	37		220		✓	220		✓	220		✓	220		✓	600		✓
	38		220		✓	220	450	✓	220	450	✓	220	480	✓	600	1280	✓
	39		220		✓	220		✓	220		✓	220		✓	600		✓
	40		220		✓	220		✓	220		✓	220		✓	600		✓
	41		220		✓	220	150	✓	220		✓	220		✓	600		✓
	42		220		✓	220		✓	220	380	✓	220	620	✓	600	1720	✓
	43		220		✓	220		✓	220	20	✓	220	90	✓	600		✓
	44		220		✓	220		✓	220		✓	220		✓	600	1240	✓
	45		220		✓	220		✓	220		✓	220		✓	600		✓
	46		220		✓	220		✓	220	380	✓	220	380	✓	600	1000	✓
	47		270		✓	270		✓	440		✓	270		✓	800	Demo	✓
	48		320		✓	320		✓	320		✓	320		✓	1200	700	✓
W 50 ft of E 93 ft lot 1 +	7														500 M	1360	✓

THE LAST NAME GIVEN IS THE ONE TO WHOM PROPERTY IS ASSESSED

NAME OF OWNER At Noon on First Day in January, 1923	NAME OF OWNER At Noon on First Day in January, 1924	NAME OF OWNER At Noon on First Day in January, 1925	NAME OF OWNER At Noon on First Day in January, 1926	NAME OF OWNER At Noon on First Day in January, 1927
Modesto Realty Co			F H Colby Asst Secy	
L C " Garlock		John N Griffith	Harvey W + Elsie M Voigt	J. Rottenberg
H W Burkett		"	"	
D " Hefte	Rose T. Becker	Lewis D + Grace G Martin	L D Martin	
"	"	J. F. Becker	Roy R + Ada A White	Frank L Evers
Elizabeth Bohrer	Antonie Moser	Herman Moser	" "	"
V. Ramos			V. Ramos	
"			"	
Richard L Pierce			Valentine Ramos	
Elizabeth McLaughlin				
"				
Mrs A C Gregory	Elmer C Woodward			
Della B Drake				Geo. Evers
Cora N Coates				Geo Evers
"				
"				
"		Herbert N. Coates		Frank A Evers
H A Deacon				
"				
"				
Joseph Caplin		Joseph Caplin	J. Caplin	Frank + Irene Liddell
"		"	"	Frank A Evers
James Wm Russell	Joseph Caplin	"	"	Frank + Irene Liddell
"	"	"	"	
Annie A. Golden		Thos F. Roche		
"		"		
Marcus L Linden	John H La Sourette			
"	"			
R E. Smith Agt		Henry + Rosa Wille		
"		"		
Mrs L M Bridwell	L A Bridwell		Lulu M Bridwell	
"	"		"	
E J. Henning Agt		E. J. Henning		
"		"		
Geo W Hawley Inv Co				
Thalia G. Tetley		Hazel M. Harman	Hazel M. Holmes	
"		"	"	
"		E. J. Masters	E. J. Thomson	Dow S Thomson
"		"	"	
Delia Ford	E R Harman		Ida J + Ethel J. Watkins	
C. M. Alley		Louis Siroton		Randolph Robertson
"		" "	H C Colby	"

THE LAST VALUE GIVEN IS THE ASSESSED VALUE FOR THE PRESENT YEAR

DESCRIPTION OR BOUNDARY FOR ASSESSMENT	LOT	Block	Value of Real Estate 1923	Value of Improvements 1923	CHECK	Value of Real Estate 1924	Value of Improvements 1924	CHECK	Value of Real Estate 1925	Value of Improvements 1925	CHECK	Value of Real Estate 1926	Value of Improvements 1926	CHECK	Value of Real Estate 1927	Value of Improvements 1927	CHECK
E 40 ft lots 1 + 2	(1)	109	270		V	270		X	270		X	130		X	530	860	X
W 40 ft of 60 ft " 1 +	2		220		V	220		X	220		X	110		X	450	860	X
	3		180		V	180		X	180		X	180		X	600		X
	4		180		V	180		X	180		X	180	300	X	600	1360	X
	5		180		V	180		X	180		X	180		X	600		X
	6		180		V	180		X	180		X	180		X	600	1120	X
N 1/2 + all	7		180		V	180		X	270	20	X	270	360	X	900	960	X
S 1/2	8		180		V	180		X	90		X	90		X	300		X
	9		180		V	180		X	180		X	180		X	600	840	X
	10		180		V	180		X	180		X	180		X	600		X
	11		180		V	180		X	180		X	180		X	600		X
	12		180		V	180		X	180		X	180		X	600		X
	13		180		V	180		X	180		X	180		X	600		X
	14		180	S	180			X	180		X	180		X	600		X
	15		180		V	180		X	180		X	180		X	600		X
	16		180		V	180		X	180		X	180		X	600		X
	17		180		V	180	180	X	180	180	X	180	180	X	600	480	X
	18		180		V	180		X	180		X	180		X	700		X
	19		450		V	450		X	600		X	600		X	2000		X
	20		320	400	V	320	400	X	450	700	X	450	770	X	1600	2060	X
N 40 ft of 21	(21)		270		V	270		X	140	20	X	140	20	X	200	50	X
S 100 ft of 21 +	22		270	20	V	270	20	X	560		X	560		X	2600		X
	23		270		V	270		X	350		X	350		X	1400		X
	24		270		V	270		X	350		X	350		X	1400		X
	25		270	560	V	270	560	X	350	560	X	350	560	X	1400	1480	X
	26		270		V	270		X	350		X	350		X	1400	-	X
	27		270		V	270		X	350		X	350		X	1400		X
S 100 ft lots 30 to	28		270		V	270		X	350		X	350		X	4400		X
N 40 ft " 28 to 30	(29)		320		V	320		X	450		X	450		X	900*		X
	(30)		450		V	450		X	600		X	600		X			X
	31		180		V	180		X	180		X	180		X	700		X
	32		180		V	180		X	180	480	X	180	480	X	600	1280	X
	33		180		V	180		X	180		X	180		X	600		X
	34		180		V	180	450	X	180	480	X	180	480	X	600	1280	X
	35		180		V	180		X	180		X	180		X	600		X
	36		180		V	180		X	180		X	180		X	600		X
	37		180	120	V	180	120	X	180	200	X	180	200	X	600	400	X
	38		180	90	V	180	90	X	180	90	X	180	90	X	600	240	X
	39		180		V	180		X	180		X	180		X	600		X
	40		180		V	180		X	180		X	180		X	600		X
	41		180		V	180		X	180		X	180		X	600	1200	X
	42		180		V	180		X	180		X	180		X	600		X
S 70 ft	43		180		V	180		X	140		X	140		X	480		X
N 5 ft lot 43 + all	44		180		V	180		X	220		X	220	480	X	720		X
S 10 ft	45		180		V	180		X	180		X	70		X	240	1280	X
N 15 ft lot 45 + all	46		180		V	180		X	180		X	290	380	X	960	1000	X
	47		220		V	220		X	270		X	220		X	800		X
	48		270		V	270		X	270	400	X	270	380	X	1200	1020	X
W 60 ft of lots 1 + 2												250		X	1020		X

THE LAST NAME GIVEN IS THE ONE TO WHOM PROPERTY IS ASSESSED

NAME OF OWNER At Noon on First Day in January, 1923	NAME OF OWNER At Noon on First Day in January, 1924	NAME OF OWNER At Noon on First Day in January, 1925	NAME OF OWNER At Noon on First Day in January, 1926	NAME OF OWNER At Noon on First Day in January, 1927
A. H. Morris				
"				
"				
Ed Fletcher				Glenn S. Nesbit & Alleeker Glenn & Mitta L. Bleecker
"				" "
"				" "
W. W. Hackaday	John Kingston	Howard L. Monks et al		Floyd M. Friar
"				"
Western Inv Co	Chas H. Reyton			
"	"			
Rufus W. Smith	R. H. Norberg		a Albert and Rutherford	Carl G. Rosar
Maria P. O'Brien				
"				
A. H. Morris				
"				
R. W. Dougherty		Raymond W. Dougherty	R W Dougherty	
"		"	"	
James Wm Russell	B. S. Henderson	Jno C Cordrey		
"	"	" "	E. L. Kier	Clarence E. Carpenter
Geo A. Blackwell	W M Younkin	"	"	" "
"	"	"	Wm Lisa Howell	
Harry L Lampton	Harry L Hampson		C H. & A L Anderson	C. Henry Anderson
"	"		"	"
Western Inv Co	W M Younkin	4 8 5 5	G. A. Bush	
"	"		"	
Emil Klicka	Balboa Investments	W. M. Younkin	"	
"	"	"	"	
N. C. Best				
"				
J. N. Holland	Dan Ryan & Con Conna	Eva L Esberg	Elmer J. McGarvey Lind ½ Ervin Elsie P. Sisson Lind ½ Charles P. Sisson	
"	"	"		
Lizzie Keenan Garra		Richard S. Dickson		
"		"		
Peter Block	TAX DEED	Peter Block	J. P. Dawson	L. P. Dawson
"	TAX DEED	"	" "	"
P. N. Benson	Arthur T. Welcome		Joseph P. Dawson	J. W. Dawson
"	"		" "	"
Laura Cress			" "	"
"			" "	"
Louise Gay Pajon			Frank Frank W. Kahrs	
"			" "	
Ada L Tyffe	Frank H. Page	Frank Kahrs	"	
"	"	"	"	
E H. Dick				
"				
Mella M. Tilden		H. D. & E. D. Clark		
"		"		

THE LAST VALUE GIVEN IS THE ASSESSED VALUE FOR THE PRESENT YEAR

DESCRIPTION OR BOUNDARY FOR ASSESSMENT	LOT	Block	Value of Real Estate 1923	Value of Improvements 1923	CHECK	Value of Real Estate 1924	Value of Improvements 1924	CHECK	Value of Real Estate 1925	Value of Improvements 1925	CHECK	Value of Real Estate 1926	Value of Improvements 1926	CHECK	Value of Real Estate 1927	Value of Improvements 1927	CHECK
	1	250	270		√	270		X	270		√	270		X	1200		√
	2		220		√	220		X	220		√	220		X	800		√
	3		180		√	180		X	180		√	180		X	600		√
	4		180		√	180		X	180		√	180		X	600		√
	5		180		√	180		X	180		√	180		X	600		√
	6		180		√	180		X	180		√	180		X	600		√
	7		180		√	180		X	180		√	180		X	600		√
	8		180		√	180		X	180		√	180		X	600		√
	9		180		√	180		X	180		√	180		X	600	1400	√
	10		180		√	180		X	180		√	180		X	600		√
	11		180		√	180		X	180		√	180		X	600		√
	12		180		√	180		X	180	260	X	180	260	X	600	760	X
	13		180		√	180		X	180		√	180		X	600		√
	14		180		√	180		X	180		√	180		X	600		√
	15		180		√	180		X	180		√	180		X	600		√
	16		180		√	180		X	180		√	180		X	600		√
	17		180		√	180		X	180		√	180		X	600		√
	18		180	80	√	180	80	X	180	80	X	180	80	X	700	220	X
	19		450		√	450		S	600		X						
S 100 ft Lots 19 &	20		360		√	360		S	450		X	900		X	3600		X
S. 100 " " 22 &	21		370		√	320		X	400		X	700		X	2400		X
N. 40 ft Lots 19 &	22		320		√	320		X	400	530	X	250	530	S	1000	1400	S
	23		320		S	320		X	400		S	400		X	1600		X
	24		320	150	S	320	150	X	400	150	S	400	150	X	1600	2320	X
	25		320		√	320		X	400		√	400		X	1600		X
	26		320		√	320		X	400		√	400		X	1600		X
	27		320		√	320		X	400		√	400		X	1600		X
	28		320		√	320		X	400		√	400		X	2000		X
	29		360		√	360		X	500		X	500	95.400	X	3000	800	X
	30		540		√	540		X	850		X	850	BLDG 450	X	5000	400	X
Und ½ / Und ½	31		180		√	180		X	230		X	230	½	X	1400	½	X
Und ½ / "	32		180		√	180		X	230		X	230	½	X	1200	½ 600	X
	33		180		√	180		X	230		√	230		X	1200		√
	34		180		√	180		X	230		√	230		X	1200	200	√
	35		180		√	180		-	230		X	230		√	1200		√
	36		180		√	180		-	230		X	230		√	1200		√
	37		180		√	180		X	230		√	230		√	1200		√
	38		180		√	180		X	230		√	230		√	1200		√
	39		180		√	180		X	230		√	230		√	1200		√
	40		180		√	180		X	230		√	230		√	1200		√
	41		180		√	180		X	230		√	230		√	1200		√
	42		180		√	180		X	230		√	230		√	1200		√
	43		180		√	180		X	230		√	230		√	1200		√
	44		180		√	180		X	230	270	X	230	370	X	1200	720	X
	45		180		√	180		X	230		√	230		√	1200		√
	46		180		√	180		X	230		√	230		√	1200		√
	47		220		√	220		X	270		√	270		√	1400		√
	48		270		√	270		X	320		√	320		√	1800		√

THE LAST NAME GIVEN IS THE ONE TO WHOM PROPERTY IS ASSESSED

THE LAST VALUE GIVEN IS THE ASSESSED VALUE FOR THE PRESENT YEAR

NAME OF OWNER At Noon on First Day in January, 1923	NAME OF OWNER At Noon on First Day in January, 1924	NAME OF OWNER At Noon on First Day in January, 1925	NAME OF OWNER At Noon on First Day in January, 1926	NAME OF OWNER At Noon on First Day in January, 1927	DESCRIPTION OR BOUNDARY FOR ASSESSMENT	LOT	Block	Value of Real Estate 1923	Value of Improvements 1923	CHECK	Value of Real Estate 1924	Value of Improvements 1924	CHECK	Value of Real Estate 1925	Value of Improvements 1925	CHECK	Value of Real Estate 1926	Value of Improvements 1926	CHECK	Value of Real Estate 1927	Value of Improvements 1927	CHECK
Mamie E. Leigner	F. I. Leigner	Wm C. Mayo & Cameron	F. I. Leigner			1	111	270		✓	270		X	320		✓	320		✓	1800		✓
"	"	"	"			2		220		✓	220		X	270		✓	270	410	✓	1400	820	✓
"	"	"	"			3		180	40	✓	180	50	X	230	170	✓	230		✓	1700	NV	✓
D. Salgado						4		180		✓	180		X	230		✓	230		✓	1700		✓
A. Gradias	D. V. Gradias		A. K. Aaberg	Albert K. Aaberg		5		180	90	✓	180	90	X	230	90	✓	230	90	✓	1700	180	✓
"	"	"	"	"		6		180		✓	180		X	230		✓	230		✓	1700		✓
C. B. Hunter	Getz & Grant					7		180	70	✓	180	20	X	230	20	✓	230	60	✓	1700	130	✓
"	"					8		180		✓	180		X	230		✓	230		✓	1700		✓
James Fitzpatrick	"					9		180		✓	180		X	230		✓	230		✓	1700		✓
Carl L. Setchell	John A. Blessing	J. P. Dawson		J. W. Dawson		10		180		✓	180		X	230		✓	230		✓	1700		✓
Nannie Setchell	"	"		"		11		180		✓	180		X	230		✓	230		✓	1700		✓
"	"	"		"		12		180		✓	180		X	230		✓	230		✓	1700		✓
Cora L. Setchell	"	"		"		13		180		✓	180		X	230		✓	230		✓	1700		✓
	Emory J. Hall	Harry B Menefee	Harry B Menefee			14		180		✓	180		X	230		✓	230		✓	1700		✓
"	"	"	"			15		180		✓	180		X	230		✓	230		✓	1700		✓
Wilford P. Jones	Marie Sorenson		Harry B & Elizabeth W. Menefee Jr.			16		180		✓	180		X	230		✓	230		✓	1700		✓
"	"	"	"			17		180		✓	180		X	230		✓	230		✓	1700		✓
James F. O'Donnell	Balboa Instt. Co	J. E. Stuber	Hall & Chandler	Westlands Marine Inc		18		180		✓	180		X	230		✓	230		✓	1400		✓
"	"	"	C. J. Hall " Undiv ½	"		19		540		✓	540		X	850		✓	850		✓	5000	(200)	✓
James Wm Russell	"	"	R. J. Chandler " " ½	"		20		360		✓	360		X	600		✓	500		✓	3000		✓
"	"	"	"	"		21		370		✓	320		X	400		✓	400		✓	2000		✓
J. A. Dolleyn	Katherine L. Richards	Joseph T. Ward		Joseph T. Ward		22		330		✓	320		X	400		✓	400		✓	1600		✓
"	"	"		"		23		330		✓	320		X	400		✓	400		✓	1600		✓
J. L. Laws		Sothern K. Jameson	Joseph T. Ward	"		24		330		✓	320		X	400		✓	400		✓	1600		✓
"		"	"	"		25		330		✓	320		X	400		✓	400		✓	1600		✓
"		"	"	"		26		330		✓	320		X	400		✓	400		✓	1600		✓
James Allen Young	B. K. S. Building Co	Joseph T. Ward	"	"		27		330		✓	320		X	400		✓	400		✓	1600		✓
"	"	"	"	"		28		320		✓	320		X	400		✓	400		✓	1600		✓
"	"	"	"	"		29		360		✓	360		X	450		✓	450		✓	1600		✓
"	"	"	"	"		30		450		✓	450		X	600		✓	600		✓	2000		✓
Edward P. Schuler			Wm M. Mayo & Cameron Wm H. Mayo Jr. Cameron		E 80 ft lots 31 & 32	31		180		✓	180		X	180		✓	260 = 460		✓	800 (31) 500 (32)	920	✓
"			Manuel Cesena		W 60 ft lots 31 &	32		180	20	✓	180	20	X	180	20	✓	100 W 30		X	300	60	✓
M. Cesena	Manuel Cesena		"			33		180		✓	180		X	180		✓	180		X	500		✓
"	"		"			34		180	130	✓	180	130	X	180	170	✓	180	320	X	500	640	✓
Gabriel Galindo						35		180		✓	180		X	180		✓	180		X	500		✓
"						36		180	130	✓	180	140	X	180	140	✓	180	140	X	500	280	✓
C. C. Hare	Chris C. Hare	C. C. Hare	Ever C. Cassino			37		180		✓	180		X	180		✓	180		✓	500		✓
"	"	"	"			38		180		✓	180		X	180		✓	180		✓	500		✓
"	"	"	Christopher C Hare	C. C. Hare		39		180		✓	180		X	180		✓	180		✓	500		✓
"	"	"	"	"		40		180	90	✓	180	20	X	180	20	✓	180	50	✓	500	80	✓
James P. Conway			Trustee for Geo. R. Daley	H. E. Wood & Christine Rollberg		41		180		✓	180		X	180		✓	180		✓	500		✓
L. M. Steel		G. R. Daley	" "	" "		42		180		✓	180		X	180		✓	180		✓	500		✓
"		"	"	"		43		180		✓	180		X	180		✓	180		✓	500		✓
Genevieve Dortier	—					44		180		✓	180		X	180		✓	180		✓	500		✓
						45		180		✓	180		X	180		✓	180		✓	500		✓
						46		180		✓	180		X	180		✓	180		✓	500		✓
Elizabeth Gardner		Trustee Geo. R. Daley	C. A. DENNSTEDT.	Lewis E. Shaver	W 45 ft of E 95 ft	47		220		✓	220		X	220		✓	220		✓	230 M	610	✓
"		" "		L. O. Kennedy	Und ½ W 45 ft "	48		270		✓	270		X	270		✓	270		✓	450 W	1200	X
			C. A. DENNSTEDT.	Cleveland T. Derrastedt	E 50 ft "	47 & 48														800 E	1820	X
				Mrs L. E. Shaver (Julia M. Fitzgerald)	Und ½ W 45 ft of E 95 ft lots 47 & 48															230	610	✓

THE LAST NAME GIVEN IS THE ONE TO WHOM PROPERTY IS ASSESSED

THE LAST VALUE GIVEN IS THE ASSESSED VALUE FOR THE PRESENT YEAR

NAME OF OWNER At Noon on First Day in January, 1923	NAME OF OWNER At Noon on First Day in January, 1924	NAME OF OWNER At Noon on First Day in January, 1925	NAME OF OWNER At Noon on First Day in January, 1926	NAME OF OWNER At Noon on First Day in January, 1927	DESCRIPTION OR BOUNDARY FOR ASSESSMENT	LOT	Block	Value of Real Estate 1923	Value of Improvements 1923	CHECK	Value of Real Estate 1924	Value of Improvements 1924	CHECK	Value of Real Estate 1925	Value of Improvements 1925	CHECK	Value of Real Estate 1926	Value of Improvements 1926	CHECK	Value of Real Estate 1927	Value of Improvements 1927	CHECK
May R & Lee R Cass			Lee R & Mary R Cass	Lee R. Cass		1		270		✓	270		✓	270		✓	270		✓	1000		✓
"			"	"		2		220		✓	220		✓	220		✓	220		✓	700		✓
"			"	"		3		180	420	✓	180	420	✓	180	480	✓	180	830	✓	500	1660	✓
"			"	"		4		180		✓	180		✓	180		✓	180		✓	500		✓
"			"	"		5		180		✓	180		✓	180		✓	180		✓	500		✓
"			"	"		6		180		✓	180		✓	180		✓	180		✓	500		✓
"			"	"		7		180		✓	180		✓	180		✓	180		✓	500		✓
"			"	"		8		180		✓	180		✓	180		✓	180		✓	500		✓
"			"	"		9		180	20	✓	180	20	✓	180	20	✓	180		✓	500		✓
"			"	"		10		180	10	✓	180	10	✓	180	10	✓	180		✓	500		✓
Eugene Vidal						11		180		✓	180		✓	180		✓	180		✓	500		✓
"						12		180	50	✓	180	50	✓	180	50	✓	180	240	✓	500	400	✓
C. F. Loechel	Chas F. Loechel	J. J. A. Hyde		Frank R. Diegel		13		180		✓	180		✓	180		✓	180		✓	500		✓
"	"	" "		"		14		180		✓	180		✓	180		✓	180		✓	500		✓
Jennie A. Roberts				Jennie A. Roberts		15		180	S		180		✓	180		S	180		S	500		S
"				"		16		180	S		180		✓	180		S	180		S	500		S
John Buono		John & Sigrid Stranlund		H. N. Widders		17		180		✓	180		✓	180		✓	180		✓	500		✓
"		" "		"		18		180		✓	180		✓	180		✓	180		✓	600	1840	✓
Anna Heinimann						19		450		✓	600		✓	600		✓	600		✓	2000		✓
"						20		360		✓	360		✓	450		✓	450		✓	1600		✓
Balboa Ind Co	Lemon H. Cook W½	32609				21		270		✓	270	530	✓	350	525	✓	350	650	✓	1200	1300	✓
"	R. D. McEary E½	R. D. McEary E½		Conrad Schaefer E½	W½ E½	22		270		✓	135		✓	175		✓	170		✓	600		✓
"	R. D. McCary	"		"		23		270		✓	270	530	✓	350	525	✓	350	650	✓	1200	1300	✓
"	Fred E. Phillips	24418		J. E. Phillips	W. ½ Lot 25 Hall	24		270		✓	140	530	✓	1525	525	✓	520	600	✓	1800	1200	✓
"	Aug. Peterson	August Peterson	W. A. Peterson Co		E½	25		270		✓	140		✓	175		✓	170		✓	600		✓
"	"	"	" "			26		270		✓	270	530	✓	350	525	✓	350	630	✓	1200	1240	✓
Geo L. Baldwin						27		270		✓	270		✓	350		✓	350		✓	1200		✓
"						28		270	300	✓	270	350	✓	350	350	✓	350	600	✓	1200	1200	✓
Bessie E. Jennings		W. B. & Anna F. Wood	Roy Kauffman	Leo Getz & Grant		29		320		✓	320		✓	400		✓	400		✓	1300		✓
Mrs. Ed. Rathke	TAX DEED 1926	"	Mary & J. R. Daley	Geo R Daley		30		360		✓	360		✓	550		✓	550		✓	1700		✓
"	TAX DEED	"	" "	"		31		130		✓	130		–	0		–	130		✓	500		✓
A. J. Hauptman			C. N. Riggs	John Holbrick		32		130		✓	130		–	0		–	130		✓	400		✓
"				"		33		130		✓	130		✓	130		✓	130		✓	400		✓
Walter Barney						34		130		✓	130		✓	130		✓	130		✓	400		✓
Marie S. Snell						35		130		✓	130		✓	130		✓	130		✓	400		✓
"						36		130		✓	130		✓	130		✓	130		✓	400		✓
"						37		130	S		130		✓	130		S	130		S	400		S
L. L. & H. L. Medearis		V. Ramos		Geo R Daley		38		130	S		130		✓	130		S	130		S	400		S
"		"		"		39		130	S		130		✓	130		S	130		S	400		S
Percy C. Parker	George R. Daley	"		Geo R Daley		40		130	S		130		✓	130		S	130		S	400		S
"	"	"		"		41		130	✓		130		✓	130		✓	130		✓	400		✓
Mary E. Starr			Mary & J. R. Daley	"		42		130	✓		130		✓	130		✓	130		✓	400		✓
"			" "	"		43		130	✓		130		✓	130		✓	130		✓	400		✓
Anna Haubert				Michael D. & Ruth Haubert		44		130	✓		130		✓	130	80	✓	130	190	✓	400	380	✓
"						45		130	✓		130		✓	130		✓	130		✓	400		✓
						46		130	✓		130		✓	130		✓	130		✓	400		✓
						47		200	✓		200		✓	130		✓	130		✓	400		✓
						48		250	✓		250		✓	250		✓	250		✓	600		✓

THE LAST NAME GIVEN IS THE ONE TO WHOM PROPERTY IS ASSESSED

NAME OF OWNER At Noon on First Day in January, 1923	NAME OF OWNER At Noon on First Day in January, 1924	NAME OF OWNER At Noon on First Day in January, 1925	NAME OF OWNER At Noon on First Day in January, 1926	NAME OF OWNER At Noon on First Day in January, 1927
George R. Daley		G. R. Daley		Geo R Daley
Ed Miller		"		"
"				
E. H. Dick				
M Kew	George R. Daley	G. R. Daley		Geo R Daley
"	"	"		"
"	"	"		"
"	"	"		"
				"
Robt. T. Scholz	R. J. Scholz			O. T. Rikansrud
"	"			"
Wm. M. Evans	George R. Daley	G. R. Daley	Roman Catholic Bishop of Los Angeles & San Diego	Geo R Daley
Roman Catholic Bishop of Monterey & Los Angeles, a corporation sole.			"	
"				
Mrs Chas Meadows	George R. Daley	G. R. Daley		Geo R Daley
"	"	"		"
O. L. Corbin				Charles F. & A. Goff
"				" "
D. C. Cunha	Ellen Johnson			
"	"			
"				
"	Albert George Smith			
"				
"	Mary Christensen			
"	Hugh Woods			
"	Newton C. Baldwin W 1/2	Edith E. Wright E 1/2	Mrs. John Schnell E 1/2	
"	" All	"	"	
"	John. C. Cordrey	Rebecca J. Cordrey	Gertrude Campbell	
"	John A. Plint			
"	John. C. Cordrey	Dr. Portesus		
Lizzie Gass				R S MILLER THIRTY-ONE 57
"				"
H. R. Sylvester			Harvey R Sylvester	SO. CAL. M. & TH. A. KUEBNER
"			"	S. F. Kuebner
"				"
N. O. Torstenson				ELNA D. HUEY
"				Elna D. Huey
W. H. Sculley	George R. Daley	G. R. Daley		"
"	"	"		Geo R Daley
Mary Glorino		Chas A & Ella J Brown		"
"		"		
Roby Reese		Minnie V. R. Jones		
"		"		
Jacob H. Martin			Chas A. & Mary M. Neely	
"			"	
Fred. W. Hahn	L. M. Larson		L. M. Larson	
"	"		"	
Francis A. M. Pearson		Chas R Turner		Geo R Daley
"		"		"

THE LAST VALUE GIVEN IS THE ASSESSED VALUE FOR THE PRESENT YEAR

DESCRIPTION OR BOUNDARY FOR ASSESSMENT	LOT	Block	Value of Real Estate 1923	Value of Improvements 1923	CHECK	Value of Real Estate 1924	Value of Improvements 1924	CHECK	Value of Real Estate 1925	Value of Improvements 1925	CHECK	Value of Real Estate 1926	Value of Improvements 1926	CHECK	Value of Real Estate 1927	Value of Improvements 1927	CHECK
	1	113	250		V	250		X	250		X	250		X	600		X
	2		200		V	200		X	200		X	200		X	400		X
	3		130		V	130		X	130		X	130		X	400		X
	4		130	10	V	130	10	X	130	80	X	130	30	X	400	60	X
	5		130		V	130		X	130		X	130		X	400		X
	6		130		V	130		X	130		X	130		X	400		X
	7		130		V	130		X	130		X	130		X	400		X
	8		130		V	130		X	130		X	130		X	400		X
	9		130		V	130		X	130		X	130		X	400		X
	10		130		V	130		X	130		X	130		X	400		X
	11		130		V	130		X	130		X	130		X	400		X
	12		130	30	V	130	30	X	130	30	X	130	100	X	400	200	X
	13		130		V	130		X	130		X	130		X	400		X
	14		130		V	130		X	130		X	130		X	400		X
	15		130		V	130		X	130		X	130		X	400		X
	16		130		V	130		X	130		X	120		X	400		X
	17		130		V	130		X	130		X	130		X	400		X
	18		130		V	130		X	130		X	130		X	500		X
	19		370		V	320		X	550		X	550		X	1700		X
	20		270		V	270		X	350		X	350		X	1300		X
	21		270		V	220		X	300		X	300		X	1200		X
	22		270		V	220		X	220		X	220		X	1200		X
N 1/2	23		110		V	110	450	X	110	450	X	110	630	X	600	1240	X
E 1/2 Lot 23 + all	24		330		V	330	530	X	330	530	X	330	580	X	1800	1780	X
	25		270		V	220	530	X	220	530	X	220	630	X	1200	1240	X
W 1/2 & E 1/2	26		270		V	110		X	110	530	X	110		X	600		X
	27		270		V	220	530	X	220	530	X	220	630	X	1200	1240	X
N. 46 ft Lot 30 to	28		270		V	260	420	X	260	420	X	260	380	X	600	760	X
S. 100 ft of lot 28 + S 100 ft of W 1/2	29		270		V	310	560	X	310	560	X	310	600	X	1800	1200	X
S 100 ft of E 1/2 lot 29 S 100 ft of	30		370		V	360		X	360	530	X	360	600	X	2200	1200	X
	31		160		V	160		X	160		X	160		X	500		X
	32		160		V	160		X	160		X	160		X	400		X
	33		160		S	160		X	160		X	160		X	400		X
	34		160	340	S	160	350	X	160	380	X	160	480	X	400	900	X
	35		160		V	160		X	160		X	160		X	400		X
	36		160		V	160		X	160		X	160		X	400		X
	37		160		V	160		X	160		X	160		X	400		X
	38		160	130	V	160	140	X	160	140	X	160	260	X	400	570	X
	39		160		V	160		X	160		X	160		X	400		X
	40		160		V	160		X	160	210	X	160	300	X	400	600	X
	41		160		V	160		X	160		X	160		X	400		X
	42		160		V	160		X	160		X	160		X	400		X
	43		160		V	160		X	160		X	160		X	400		X
	44		160		V	160		X	160		X	160		X	400	380	X
	45		160		V	160		X	160		X	160		X	400		X
	46		160		V	160		X	160		X	160		X	400	80	X
	47		200		V	200		X	200		X	200		X	500		X
	48		250		V	250		X	250		X	250		X	600		X

THE LAST NAME GIVEN IS THE ONE TO WHOM PROPERTY IS ASSESSED

THE LAST VALUE GIVEN IS THE ASSESSED VALUE FOR THE PRESENT YEAR

NAME OF OWNER At Noon on First Day in January, 1923	NAME OF OWNER At Noon on First Day in January, 1924	NAME OF OWNER At Noon on First Day in January, 1925	NAME OF OWNER At Noon on First Day in January, 1926	NAME OF OWNER At Noon on First Day in January, 1927	DESCRIPTION OR BOUNDARY FOR ASSESSMENT	LOT	Block	Value of Real Estate 1923	Value of Improvements 1923	CHECK	Value of Real Estate 1924	Value of Improvements 1924	CHECK	Value of Real Estate 1925	Value of Improvements 1925	CHECK	Value of Real Estate 1926	Value of Improvements 1926	CHECK	Value of Real Estate 1927	Value of Improvements 1927	CHECK
J. W. Young	George R. Daley	G. R. Daley	Arthur Hugenberger	Geo R Daley		1	111	270	50	✓	270	50	✗	270	50	✗	270	160	✗	800	320	✗
Ed Swanson	Atty for Hugenberger Jr Nov. Ed Swanson	E. Rolli S 37½	K. M. Ladewig S 37½	R. E. & Mabel W. Ladue	N 37½ ft.	2		220	150	✓	120	150	✗	100	380	✗	100	460	✗	400	920	✗
Emma Chenoweth				Chas A. Bissell	S all Exc N 37½ ft.	3		220		✓	220		✗	220		✗	220	500	✗	500	1000	✗
Rachel Ponceleon					W 57 ft	4		270		✓	270	10	✗	270	10	✗	270	170	✗	900	340	✗
John Wieland			John Wieland Clarence W. Wieland & Mary Garrison Jaunce Winfield Garrison			5		320		✓	320		✗	50		✗	—	—		—	—	
"				Fred Wieland	S 100 ft Lots 5 to 7	6		270		✓	270		✗	350	440	✗	1000		✗	4300	2440	✗
"					N 10 ft of Lots 5 & 6 & W 20 ft of N 40 ft	7		220		✓	220		✗	300		✗	200	5208		600	1040	✗
Carolina Wohlbruck		Fred Wieland	John Wieland Fred Wieland	Fred Wieland	E 5 ft of N 10 ft of Lot 7 & N 40 ft	8		270		✓	220	10	✗	100	10	✗	100		✗	1500		5
					all	9		360	150	✓	360	160	✗	500	160	✗	500	4808		2000	2520	6
				Chas A. Bissell	E 5 ft of N 10 ft of S 100 ft of Lot 7 & N 40 ft of S 100 ft Lot 8									250	340	✗	250	7008				
					all Exc W 57 ft	3														E 300		✗
C. A. Babcock Jr			S. D. Cons. Gas & Electric Co S. D. Con. Gas & Electric			1	115	270		✓	270		✗	300		✗	300		✗	1000		✗
"						2		270		✓	270		✗	300		✗	300	130	✗	1800		✗
"						3		270	90	✓	270	90	✗	300	160	✗	300		✗	1500		✗
Albert McFarland	A. E. McFarland	Albert E McFarland				4		270		✓	270		✗	300		✗	300		✗	1500		✗
"	"	"				5		270	40	✓	270	40	✗	300	40	✗	300	80	✗	1500		✗
"	"	"				6		270		✓	270		✗	300	20	✗	300		✗	1500	1040	✗
F. A. Meyer		"				7		270		✓	270		✗	300		✗	300		✗	1500		✗
"		"				8		320		✓	320		✗	350		✗	350		✗	1600		✗
"		"				9		360		✓	360		✗	500		✗	500		✗	2000		✗
Leonard B Cartwright						13		270		✓	270		✗	270		✗	270		✗	900		✗
"					all N½ S½	14		140	270	✓	140	270	✗	270	270	✗	270	210	✗	700	420	✗
"						(14)		140		✓	140		✗	0	—		0	—		—	—	
Samuel S. Ezell	Getz & Grant	Harry S. Doucett				15		270		✓	270		✗	270		✗	270		✗	700		✗
"	"	"				16		270		✓	270		✗	270		✗	270		✗	700		✗
Frye & Smith	Geo S Gardner					17		270		✓	270		✗	270	440	✗	270	510	✗	700	1020	✗
"	"					18		320		✓	320	80	✗	320		✗	320		✗	800		✗
Carl E. Johnson			Wm. G. Clifton	Arthur P. & Amy J. Johnson		19		400		✓	400		✗	400	140	✗	400	280	✗	1200	560	✗
"			"	Amy J. Johnson		20		320		✓	320		✗	360		✗	360		✗	1000		✗
Mattie Witting						21		220	880	✓	220	290	✗	240	290	✗	240	280	✗	600	560	✗
William H. Day					So 15 ft of Lot 23 & all	22		470	110	✓	470	110	✗	500	110	✗	500	170	✗	1300	340	✗
					No 10 ft " 23 & all	24		340	150	✓	340	140	✗	370	140	✗	370	230	✗	1200	460	✗

THE LAST NAME GIVEN IS THE ONE TO WHOM PROPERTY IS ASSESSED

THE LAST VALUE GIVEN IS THE ASSESSED VALUE FOR THE PRESENT YEAR

NAME OF OWNER At Noon on First Day in January, 1923	NAME OF OWNER At Noon on First Day in January, 1924	NAME OF OWNER At Noon on First Day in January, 1925	NAME OF OWNER At Noon on First Day in January, 1926	NAME OF OWNER At Noon on First Day in January, 1927	DESCRIPTION OR BOUNDARY FOR ASSESSMENT	LOT	Block	Value of Real Estate 1923	Value of Improvements 1923	CHECK	Value of Real Estate 1924	Value of Improvements 1924	CHECK	Value of Real Estate 1925	Value of Improvements 1925	CHECK	Value of Real Estate 1926	Value of Improvements 1926	CHECK	Value of Real Estate 1927	Value of Improvements 1927	CHECK
W P. Bauer	Newton Cawthon				all Lot 1 x E 1/2	2	116	540	✓	✓	540		X	660		X	660	510	X	2750	1020	X
Lloyd D. Swails					W 1/2 " 2 x all	3		360	1905	✓	360	200	X	460	2000	X	460	460	X	1950	920	X
Western Inv Co	Harry L Fugina				all 4 x E 1/2	5		330		✓	330	450	X	450	450	X	450	550	X	1800	1100	X
Erwin A Fuhrman		Joseph T. Ward		Nellie A Carlen Nellie A Cangan	W 1/2 " 5 + all	6		330		✓	330		X	450		X	450		X	1800		X
V. R. Bush		"		"		7		270		✓	220		X	300		X	300		X	1200		X
		"		"		8		270		✓	220		X	300		X	300		X	1200		X
I. A. Spencer	Thos A Spencer					9		270		✓	220		X	300		X	300		X	1200		X
"	"					10		270		✓	220		X	300		X	300		X	1200		X
James Wm Russell	Valmont Major	H. Pryor	Frank G Pryor		S 57 77/100 ft Lots 11 + 12 all	11		370		✓	300	450	X	360	470	X	360	500	X	1000	1000	X
"	Arthur T. Welcome				N 85 ft Lots 11 + 12 all	12		400		✓	420	80	X	540	420	X	540	620	X	2200	1240	X
Jas W Hightman						13		270	30	✓	270	410	X	280	420	X	280	570	X	900		X
"					N 1/2 S 1/2	14		270		✓	270		X	140		X	140		X	350	1140	X
"		Mrs. J. L. Snyder	James C. Snyder		S 1/2 14 + all	15		270		✓	270		X	420		X	420	600	X	1050	1200	X
Wm B. Becker						16		270		✓	270		X	280		X	280		X	700		X
"						17		270		✓	270		X	280		X	280	360	X	700	700	X
"						18		370	120	✓	320	230	X	370	230	X	320		X	800		X
						19		400		✓	400		X	400		X	400	880	X	1200	1780	X
Western Inv Co	Roger A Marley	Hanna T Hendley	Mary H Scott	Jane E. Hereley for M. H. Scott	E 1/2 W 1/2 lots 20 + 21	20		400		✓	400		X	400		X	290 W	760	X	1200	780	X
"	"	"	"	"	W 1/2 E 1/2 " 20 +	21		370		✓	320	380	X	370	380	X	430 E	370	X	800	3140	X
Charles Hall						22		270		✓	270		X	270		X	270		X	700		X
"						23		270		✓	270		X	270		X	270	560	X	700	1240	X
Bessie Quinlan		Bessie E Quinlan		John Stork		24		270		✓	270		X	270		X	270		X	700		X
"		"		"		25		270		✓	270		X	270		X	270		X	700		X
"		"		"		26		270		✓	270		X	270		X	270		X	900		X
Mrs E. D. Larson					all Lot 1 x E 1/2	2	117	610	480	✓	610	480	X	750	480	X	750	550	X	2500	1100	X
Alford D. Partridge					W 1/2 " 2 + all	3		430	480	S	430	480	X	550	480	S	550	550	S	1900	1100	S
Geo W Hopkins					all Lot 4 E 1/2	5		410	480	✓	410	480	X	550	480	X	550	550	X	1800	1100	X
Edward P Fleming					W 1/2 Lot 5 + all	6		410	480	S	410	480	S	550	480	S	550	550	S	1800	1100	X
H. S. Heilborn	A Sidney Heilborn	H. Sidney Heilborn	Herbert S Heilborn		all Lot 7 + E 1/2	8		410	480	✓	410	480	X	550	480	X	550	620	X	1800	1240	X
A. C. Cunha	Leonard E. Donnett	Leonard E. Donnett			W 1/2 " 8 + all	9		410	470	✓	410	470	X	550	470	S Elev	550	620	S	1800	1240	X
John C. Cordrey	Ella Breedlove	F B. + H. D. Towner	Frances D + Helene B. Towner		N 100 ft of E 1/2 of 11 + 76, 100 ft	10		370	480	✓	370	480	X	440	480	X	440	500	X	1800	1000	X
"	Christian + Gertrude Baer	Eunice Willoughby			N 100 ft of Lot 12 + N 100 ft of W 1/2	11		430		✓	430	530	X	540	530	X	520	630	X	2400	1260	X
A. C. Cunha	M R Stedman		Mardy R Steadman		S 40 ft of Lot 10 to	12		370	360	✓	370	360	X	440	360	X	440	440	X	1000	880	X
Fred H. Martin	Frederick H Martin	Harriet A Young		L P. + Lydia J. Valentine		13		270		✓	270		X	270		X	270	500	X	1000		X
"	"	"		" "	N 7 ft	14		270		✓	270		X	270		X	70		X	200 (14)	1000	X
"	Jacob H Martin	"	Henry B Menefee	Anna Lindberg	S 18 ft Lot 14 + N 16 ft	15		270		✓	270		X	170	230	X	370	530	X	1100 (17)	1040	X
"	"	Jacob H Martin	Elizabeth M. Spaulding		S 9 ft of 15 + all	16		270		✓	270		X	370	400	X	370	480	X	1100 (17)	960	X
"	"	Edward E. Horton	Bertie L Masterson		W 90 ft Lot 17 + W 90 ft of N 15 ft of	17		270		✓	270		X	250 W	390	X	250 W	510	S	830 (14)	1020	X
"	"	"	Edward E Horton		W 90 ft of S 10 ft of Lot 18 + W 90 ft of	18		320		✓	320		X	400 S	450	X	400 S	570	X	1320 (14)	1140	X
"	"	Edward E Horton	Geo. H. Overleese		E 50 ft of Lots 17 to	19		400		✓	400		X	350 E	None	X	350 E	380	X	1150 (17) (50)	760	X
"	"	E. F. Naylor	Joseph Neustadt	Edgar J. Farrow	E 100 ft of S. 1/2 Lot 21 + E 100 ft	20		400		✓	400		X	400	530	X	400	690	X	1080 (50) (27)	1380	X
"	"	"			E 6/100 ft of N 1/2	21		320		✓	320		X	200	530	—	0	—		0		
Chas E. Graham		E. F. Palmer			E 100 ft of N 1/2 of 21 + E 100 ft of	22		270		✓	270		X	320	450	X	320	600	X	860	1200	X
"		Chas A Bissell	Edith M. Stamper			23		270		✓	270		X	270		X	270		X	700		X
Jacob H. Martin		" "	" "			24		270		✓	270		X	270	380	X	270	600	X	700	1200	X
"		Jacob H Martin	F. C. Martin			25		270		✓	270		X	270		X	270	5		700		X
"		E. F. Palmer	"			26		270		✓	270		X	270		X	270	610	S	900	1220	X
					W 140 ft of Lots 20 to	27								280		X	280		X	760		X

THE LAST NAME GIVEN IS THE ONE TO WHOM PROPERTY IS ASSESSED

NAME OF OWNER At Noon on First Day in January, 1923	NAME OF OWNER At Noon on First Day in January, 1924	NAME OF OWNER At Noon on First Day in January, 1925	NAME OF OWNER At Noon on First Day in January, 1926	NAME OF OWNER At Noon on First Day in January, 1927
A. C. Cunha	Clarence T. Clark	C. Clark	Clarence T. Clark	C. T. Clark
Nancy Baker	F. P. Williams		Frank P. Williams	
B. Callahan	Harry H. Kerr			Kate Callahan
W. J. Haddock	Wm J. Haddock			
Wm T. Laws				
Helen M. Hills		Thomas Reed		Helen M. Hills
Mrs L. F. Uyeda	Geo Black		Wm Mc Brownstein Et ux	John Steidl Husb Et ux
"	"	"	" Dora S. Pomeroy	" "
"	"	"	" "	" "
"	"	"	" "	" "
Elizabeth Cook		G. P. Dawson	L. F. Morris Mort	Per Owner L. Olson Olson
"		"		"
W F Kammerer		W. F. & M. S. Kammerer		Elmer W. Bierstedt
"		"		"
Geo. Macy	W. E. Grob			
"	"			
"	"			
Fred. T. Peyton	Clare F. Thomson	Clare F. Thomson		
Wilbur R. Coahran		"		
W. B. Nickens		Walter & Lena Geffe	Mary Boley	
"		" "	" "	
"		W. B. Nickens		
"		"		
"		Wilbur R. Coahran		Josephine Jones
James Allan Young	Balboa Sweet Co		W. E. Kier	
James Wm Russell	"		"	
Thomas Kneale	"	J. P. Dawson	W. E. Kier	J. W. Dawson
"	"	"	John C. Cordrey	"
James Wm Russell			Fred & Bridget A. Tschile	
W Kew			" "	
"	W. S. Wheeler		Walter S. Wheeler	Henry Bush & Flora Williams
"	"	Mrs. A. B. Lindhurst		
Rowland W. Reed	J. W. Evans			
O. E. Brems	Maude Brems			
"	"			
John A. Waline				
"				
Sigmund Frey				
"				
Estella Fulton		SD Consol Gas & Elec Co	Sarah J. Cushing	E. C. & Mary L. Fishbaugh
"		"		"
Est Susan E. Hogeboom	S. D. Consol Gas & Elec Co	"		"
"	"	"		"
"	"	"		"
"	"	"		"
"	"	"		"

THE LAST VALUE GIVEN IS THE ASSESSED VALUE FOR THE PRESENT YEAR

DESCRIPTION OR BOUNDARY FOR ASSESSMENT	LOT	Block	Value of Real Estate 1923	Value of Improvements 1923	CHECK	Value of Real Estate 1924	Value of Improvements 1924	CHECK	Value of Real Estate 1925	Value of Improvements 1925	CHECK	Value of Real Estate 1926	Value of Improvements 1926	CHECK	Value of Real Estate 1927	Value of Improvements 1927	CHECK
N 65 ft Lots 1 &	2	118	500	250	✓	500	510	✓	630	510	✓	630	620	✓	2000	1240	✓
N 55 ft " 1 &	2		300	150	✓	300	380	✓	520	380	✓	520	450	✓	1000	900	✓
All Lot 3 & E 1/2	4		480	480	✓	480	480	✓	600	480	✓	600	550	✓	2400	1100	✓
W 1/2 " 4 & All	5		480	480	✓	480	480	✓	600	480	✓	600	550	✓	2400	1100	✓
All " 6 & E 1/2	7		480	480	✓	480	480	✓	600	480	✓	600	550	✓	2400	1100	✓
W 1/2 " 7 & All	8		480	480	✓	480	480	✓	600	480	✓	600	550	✓	2400	1100	✓
	9		320		✓	320		✓	400		✓	400		✓	1600		✓
	10		320		✓	320		✓	400		✓	400		✓	2000		✓
	11		360		✓	360		✓	500		✓	500		✓	3000		✓
	12		670		✓	670		✓	850		✓	850		✓	5500		✓
	13		320		✓	320		✓	320		✓	320		✓	1800		✓
	14		320		✓	320		✓	320		✓	320		✓	1500		✓
	15		320		✓	320		✓	320		✓	320		✓	1500		✓
	16		320	150	✓	320	150	✓	320	150	✓	320	270	✓	1500	540	✓
	17		320	80	✓	320	80	✓	320	80	✓	320	240	✓	1500		✓
	18		360		✓	360		✓	360		✓	360		✓	1500		✓
	19		500		✓	500	240	✓	500	280	✓	500	370	✓	2500	1220	✓
All Lot 20 & S 1/2	21		560	320	✓	560	390	✓	560	390	✓	560	990	✓	2000	1980	✓
1925 - W 40 ft of N 1/2 " 21 & All 22	22	Lot Taken	430		S	430	450	✓	150		no	150		✓	450		✓
	23		270		✓	270		✓	270		✓	270		✓	800		✓
	24		270		✓	270		✓	270	450	✓	270	580	✓	800	1160	✓
	25		270		✓	270		✓	270		✓	270		✓	800		✓
	26		270		✓	270		✓	270		✓	270		✓	1000		✓
E 100 ft of W 1/2 of 21 & E 100 ft of	22					480	450	✓	280	480	✓	850	960	✓			
	1	119	670	50	✓	670	50	✓	850		✓						
	2		360		✓	360		✓	500	260	✓						
(approx 102.79') All Exc S 40 ft Lots 1 to 4	3		320		✓	320		✓	400		✓	1500	2250	✓	11600	6880	✓
S 40 ft Lots 1 to	4		320		✓	320		✓	400		✓	650	310	✓	2000	620	✓
	5		320		✓	320		✓	400		✓	400		✓	1600		✓
	6		320		✓	320		✓	400		✓	400		✓	1600		✓
	7		320		✓	320		✓	400		✓	400		✓	1600		✓
	8		320		✓	320		✓	400		✓	400		✓	1600		✓
	9		320		✓	320		✓	0		✓	0		✓			✓
N 64 ft of Lots 9 to 12	10		320		✓	800		✓	1000		✓	1020		✓	4000		✓
N. 40 ft of S. 76 ft of Lot 9 to S. 36 ft of Lot 9 to	11		360		✓	350	80	✓	450	500	✓	450	500	✓	1800	1320	✓
	12		450		✓	300	300	✓	380	500	✓	380	500	✓	1400	1320	✓
	13		320		✓	320		✓	320		✓	320		✓	1000		✓
	14		320	320	✓	320	330	✓	320	330	✓	320	330	✓	800	880	✓
	15		320		✓	320		✓	320		✓	320		✓	800		✓
	16		320		✓	320		✓	320		✓	320		✓	800		✓
	17		320		✓	320		✓	320		✓	320		✓	800		✓
	18		360		✓	360		✓	360		✓	360		✓	1000		✓
	19		450		✓	450		✓	450		✓	450		✓	1500		✓
	20		500		✓	500		✓	500	NON	✓	500	NON	✓	2500		✓
	21		360	30	✓	360	30	✓	360	" 30	✓	360	" 30	✓	1500	90	✓
	22		320		✓	320	NON	✓	320	"	✓	320	"	✓	1500		✓
	23		320		✓	320	"	✓	320	"	✓	320	"	✓	1500		✓
	24		320		✓	320	"	✓	320	"	✓	320	"	✓	1500		✓
	25		320		✓	320	"	✓	320	"	✓	320	"	✓	1500		✓
	26		320		✓	320	"	✓	320	"	✓	320	"	✓	1800		✓

THE LAST NAME GIVEN IS THE ONE TO WHOM PROPERTY IS ASSESSED

THE LAST VALUE GIVEN IS THE ASSESSED VALUE FOR THE PRESENT YEAR

NAME OF OWNER At Noon on First Day in January, 1923	NAME OF OWNER At Noon on First Day in January, 1924	NAME OF OWNER At Noon on First Day in January, 1925	NAME OF OWNER At Noon on First Day in January, 1926	NAME OF OWNER At Noon on First Day in January, 1927	DESCRIPTION OR BOUNDARY FOR ASSESSMENT	LOT	Block	Value of Real Estate 1923	Value of Improvements 1923	CHECK	Value of Real Estate 1924	Value of Improvements 1924	CHECK	Value of Real Estate 1925	Value of Improvements 1925	CHECK	Value of Real Estate 1926	Value of Improvements 1926	CHECK	Value of Real Estate 1927	Value of Improvements 1927	CHECK
James Wm Russell		Frank A. Wisler				1	120	450		✓	450		X	600		✓	600		X	2200		✓
"		"				2		370		✓	320		X	450		✓	450	80	✓	1600	2400	✓
"	Frank A. Wisler	"				3		270		✓	270		X	350		✓	350		✓	1400		✓
"	"	"				4		270		✓	270		X	350		✓	350		✓	1400		✓
J. W. Kirwin		Carmen Seaman	Nellie E. C. Wolf			5		270		✓	270		X	350		✓	350		✓	1400		✓
H. J. Fisher	L. Siroton	Louis Siroton				6		270		✓	270		X	350		✓	350		✓	1400		✓
"	"	"				7		270		✓	270		X	350		✓	350		✓	1400		✓
James Wm Russell	F. O. Berg	Thomas Morgan	Wm H. Smith & Wm H. Haight	Arthur M. Barber und 1/3 Smith & Haight	und 1/3 N 100 ft of 9 to 12	8		270		✓	270		X	350	380	✓	350	380	✓	1400	1000	✓
"	"	"	"	"	" " " " "	9		270		✓	270		X	1350		✓	1350		✓	5040	990	✓
"	"	"	"	"	" " " " "	10		270		✓	270		X	0		—	0		—	1/3=1650		—
"	"	Hugo Klinkert				11		320		✓	320		X	0		—	0		—	1/3=490		—
J. I. Sexton	A. B. Wiley				S42.5 ft of 9 & 10	12		400		✓	400		X	400	380	✓	400	450	✓	1400	1200	✓
"	"					13		270		✓	270		X	270		✓	270		✓	900		✓
Henry J. Campbell	L. I. Gallagher				N 1/2	14		140	80	✓	140	80	X	140	80	✓	140	80	✓	400	200	✓
James Marsh					S 1/2 Lot 14 & all	15		410	140	✓	410	140	X	410	140	✓	410	140	✓	1200	360	✓
"						16		270		✓	270		X	270		✓	270		✓	800		✓
Alexander Olsh	Getz & Grant		Louise Mills Lindon	James & Sadie Donovan		17		270	170	✓	270	120	X	270	130	✓	270	430	✓	800	1160	✓
"	"		"	Getz & Grant	W 56 ft Lots 19 &	18		320		S	320		X	320		✓	300		✓	1050	1240	X
					W 47 ft of E 84 ft Lots 18 &	19		400		S	400		X	400		✓	200		✓	690	1060	X
Garrett M. Kirwin		John A. Hodgson			W 35 ft of 20 to 22 & W 35 ft of S 18 3/4 ft of 23 & E 1/2 of W 77 ft of 20 & 21 & E 1/2 of W 77 ft of S 6 1/4 ft of Lot 22	20	C	450		✓	450		X	270	390	X	270	390	X	750	1040	✓
"		J. M. & Lucy Baylor				21	C	360		✓	360		X	200	390	X	200	390	X	550	1040	X
"		Earl & Jay Needham	Mrs. C. L. Needham		E 63 ft of 20 & 21 & E 63 ft of S 6 1/4 ft of 22 & E 10 ft of W 187 1/4 ft of 22 & E 10 ft of S 18 3/4 ft of 23	22	C	320		✓	320		X	500	450	X	500	450	X	1400	1200	✓
"		Emma A. Nelson				23	B	320		✓	320		X	400	390	X	400	390	X	1110	1040	X
"		Sidney M. Murlie		S. M. Murlie	N 64 ft of 23 & So 64 ft of Lot 25 & all	24	B	320		✓	400		X	480	390	X	480	390	X	1330	1040	X
"	Garrett M. Kirwin			G. M. Kirwin	all of 26 & N 71 8/4 ft of	25	B	320		✓	240		X	560	390	X	560	390	X	1550	1080	X
"	Garrett M. Kirwin				all	26		320		✓	320	300	X	0		—	0		—	0		—
J. I. Lang-Hyde			Getz & Grant	Louise Mills Lindon Getz & Grant	E 40 ft Lots 18 &	19	120										220		✓	760	1060	X
"			"	"		1	121	400		✓	400		X	600		✓	600		✓	2000		✓
"			"	"		2		320		✓	320		X	450		✓	450		✓	1500		✓
"			"	"		3		270		✓	270		X	350		✓	350		✓	1100		✓
"			"	"		4		270		✓	270		X	350		✓	350		✓	1100		✓
"			"	"		5		270		✓	270		X	350		✓	350		✓	1100		✓
James Wm Russell	J. Elton Rockey	J. E. Rockey	Jean C. Putnam	Jean Putnam		6		270		✓	270		X	350		✓	350		✓	1100		✓
R. E. Smith Agt		J. L. Crisler	" "	"		7		270		✓	270		X	350		✓	350		✓	1100		✓
"		"				8		270		✓	270		X	350		✓	350		✓	1100		✓
M. H. Stone	Myron H. Stone					9		270		✓	270		X	350		✓	350		✓	1100		✓
"	"					10		270		✓	270		X	350	80	X	350	600	✓	1100	2600	X
Annie Goodwin Sanders	Caroline Kirk		John M. Kirk			11		320		✓	320		X	450		✓	450		✓	1300	800	✓
"	"		"			12		360	30	✓	360	30	X	600	80	✓	600	380	✓	1700	200	✓
N. M. Peters	Frank L. Peters	C. B. Root				13		220		✓	220		X	160		✓	160		✓	700		✓
"	"					14		220		✓	220		X	160		✓	160	410	✓	600	1080	X
Peters Chevs					N. 16 ft of W 100 ft Lot 16 & all	15		220		✓	220		X	280	300	X	280	300	X	920	800	X
J. I. Lang-Hyde			James Peterson	Getz & Grant	W 100 ft Lots 16 to 19	16		800		✓	800		X	(600)	(890)		0		—	400		—
"			"	" "	E 40 ft " 16 to	19		270	150	✓	270	150	X	250	150	X	250	150	X	820	400	X
"			"	" "		20		400		✓	400		X	400		✓	400		✓	1600		✓
"			"	" "		21		320		✓	320		X	370		✓	320		✓	1000		✓
"			"	" "		22		270		✓	270		X	270		✓	270		✓	800		✓
"			"	" "		23		270		✓	270		X	270		✓	270		✓	800		✓
"			"	" "		24		270		✓	270		X	270		✓	270		✓	800		✓
"			"	" "		25		270		✓	290		X	270		✓	270		✓	800		✓
"			"	" "		26		270		✓	270		X	270		✓	270		✓	900		✓
		J. A. Gray			S. 9 ft of W 100 ft Lot 16 & W 100 ft Lot 17 & N 6 ft of W 100 ft	18								280	300	X	280	300	X	920	800	X
		D. H. Cobb	Hm Liston		S. 19 ft of W 100 ft Lot 18 & W 100 ft	19								350	300	X	350	300	X	1140	800	X
City Property					Reservoir - Lot 1 to	26	122															

THE LAST NAME GIVEN IS THE ONE TO WHOM PROPERTY IS ASSESSED

NAME OF OWNER At Noon on First Day in January, 1923	NAME OF OWNER At Noon on First Day in January, 1924	NAME OF OWNER At Noon on First Day in January, 1925	NAME OF OWNER At Noon on First Day in January, 1926	NAME OF OWNER At Noon on First Day in January, 1927
J Schwerdfeger				Josephine Schwerdfeger
"				"
"				"
"				"
V. E. Diaz			Vincent E. Diaz	
"			"	
Victoria Amisco	Victoria E. Emcis.		Victoria Encisco	
John R. Cuthbert				
"				
"				
John J. Sarna	R. L. Le Roy	Wm E. Barteau		Wm Barteau
"	"	"		"
Roman Catholic Bishop of Monterey & Los Angeles, a corporation sole.			Roman Catholic Bishop of Los Angeles & San Diego	
"			"	
"			"	
"			"	
"			"	
"			"	
"			"	
Francis N. Seffzger			Z. R. Shelley	David J. Cunliffe
"			" "	Josephine C. Morris
C. W. Begeman			Fred C. Thomson	Fred Thomsen
"			" "	"
"				
M Hall	John N. Dixon			J. W. Dixon
"	"			"
"	"			
			A. J. Mc Bean	
John A. Woline				
"			W. D. Miner	
City Bank & Tr. Co. of Visalia Cal			" "	
"			Simons Hamel	
Frances Nauman			" "	
C. E. Arnold	C. E. Arnold Jr.	Geneva A. De Hosney		
"	"	"		
"	"	"		
M Hall		J. L. Montejano		
"		"		
"		"		
Dennis Kapsas	Gertrude P. Howard			
"	"			
"	"			
"	"			
Alex M Denton	L. E. Goodwin			
"	"			
Wm C. Rush			Baldwin Bros	
"			"	Madalyn M. Hanson
"			"	D. D. Foster
"			"	Fred W. Randall
"			"	"
A Keever & R Langer	Langer & Keever		"	Baldwin Bros.
"	"		"	Elijah M. Wilcox
"	"		"	

THE LAST VALUE GIVEN IS THE ASSESSED VALUE FOR THE PRESENT YEAR

DESCRIPTION OR BOUNDARY FOR ASSESSMENT	LOT	Block	Value of Real Estate 1923	Value of Improvements 1923	CHECK	Value of Real Estate 1924	Value of Improvements 1924	CHECK	Value of Real Estate 1925	Value of Improvements 1925	CHECK	Value of Real Estate 1926	Value of Improvements 1926	CHECK	Value of Real Estate 1927	Value of Improvements 1927	CHECK
	1	123	360		✓	360		✗	360		✓	360		✓	2000		✓
	2		270	90	✓	270	150	✗	270	150	✓	270		✓	1500	920	✓
	3		270		✓	270		✗	270		✓	270		✓	1100	80	✓
	4		270		✓	270		✗	270		✓	270	380	✓	1100		✓
	5		270		✓	270		✗	270		✓	270		✓	1400		✓
	6		270		✓	270		✗	270		✓	270		✓	1100	920	✓
	7		270		✓	270	50	✗	270	60	✓	270	60	✓	1100	160	✓
	8		270		✓	270		✗	270		✓	270		✓	1100		✓
	9		270		✓	270		✗	270		✓	270		✓	1100		✓
	10		270	270	✓	270	340	✗	270	390	✓	270	600	✓	1100	1620	✓
	11		270		✓	270		✗	270		✓	270		✓	1300		✓
	12		320		✓	320	300	✗	320	300	✓	320	300	✓	1700	1580	✓
	13		130		✓	130		✗	130		✓	130		✓	600		✓
	14		130		✓	130		✗	130		✓	130		✓	500		✓
	15		130		✓	130		✗	130		✓	130		✓	500		✓
	16		130		✓	130		✗	130		✓	130		✓	500		✓
	17		130		✓	130		✗	130		✓	130		✓	500		✓
	18		180		✓	180		✗	180		✓	180		✓	600		✓
	19		270		✓	270		✗	270		✓	270		✓	900		✓
E 50 ft of lots 20 & 21	20	but below.	320		✓	320		✗	250		✓	190 E 320		✓	830	860	✓
E 45 ft of W 90 ft " 20 &	21		270		✓	270		✗	180		✓	120 M 320		✓	410	86.0	✓
	22		220		✓	220		✗	160		✓	160		✓	500		✓
	23		220		✓	220		✗	160		✓	160		✓	500		✓
	24		220		✓	220		✗	160		✓	160		✓	500		✓
	25		220		✓	220		✗	160		✓	160		✓	500		✓
	26		270		✓	270	40	✗	180	80	✓	180	80	✓	600	200	✓
W 45 ft lot 20 &	21											130	320	✓	440	860	✓
	1	124	360		✓	360		✗	360		✓	360		✓	1700		✓
	2		320		✓	320		✗	320		✓	320		✓	1300		✓
	3		270		✓	270		✗	270		✓	270		✓	900		✓
	4		270		✓	270		✗	270		✓	270		✓	900		✓
	5		270		✓	270		✗	270		✓	270		✓	900		✓
	6		270		✓	270		✗	270		✓	270		✓	900		✓
	7		270		✓	270		✗	270		✓	270		✓	900		✓
	8		270	30	✓	270	300	✗	270	300	✓	270	370	✓	900	840	✓
	9		270		✓	270		✗	270		✓	270		✓	900		✓
	10		270		✓	270		✗	270		✓	270		✓	900		✓
	11		320		✓	320		✗	320		✓	320		✓	1200		✓
	12		360	40	✓	360	20	✗	360	20	✓	360	150	✓	1600	420	✓
	13		270		✓	270		✗	270		✓	270		✓	700	440	✓
	14		270		✓	270		✗	270		✓	270		✓	600		✓
	15		270		✓	270		✗	270		✓	270		✓	600		✓
	16		270		✓	270		✗	270		✓	270		✓	600		✓
	17		270	90	✓	270	90	✗	270	90	✓	270	170	✓	600	20	✓
	18		270		✓	270		✗	270		✓	270		✓	800		✓
	19		360		✓	360		✗	360	350	✓	360	350	✓	1200	940	✓
W 40 ft of lots 20 to 23 & W 40 ft of S 5 ft of	20		220		✓	220		✗	220		✓	160	20	✗	660	1160	✓
E 100 ft of lot 20 & E 100 ft of S 10 ft of	21		130		✓	130		✗	130		✓	240	320	✗	980	860	✗
E 100 ft of N 15 ft of lot 21 & E 100 ft of S 20 ft of	22		130		✓	130		✗	130		✓	120	150	✗	490	1000	✗
E 100 ft of N 5 ft of lot 22 & E 100 ft of lot	23		130		✓	130		✗	130		✓	0	—		0	—	
& E 100 ft of S 5 ft of	24		130		✓	130		✗	130		✓	120	380	✗	490	1000	✗
N 90 ft of lot 24 & S 15 ft of	25		130		✓	130		✗	130		✓	180	380	✗	740	1000	✗
N 10 ft of lot 25 & alley of	26		130		✓	130		✗	130		✓	180	380	✗	740	1000	✗

THE LAST NAME GIVEN IS THE ONE TO WHOM PROPERTY IS ASSESSED

THE LAST VALUE GIVEN IS THE ASSESSED VALUE FOR THE PRESENT YEAR

NAME OF OWNER At Noon on First Day in January, 1923	NAME OF OWNER At Noon on First Day in January, 1924	NAME OF OWNER At Noon on First Day in January, 1925	NAME OF OWNER At Noon on First Day in January, 1926	NAME OF OWNER At Noon on First Day in January, 1927	DESCRIPTION OR BOUNDARY FOR ASSESSMENT	LOT	Block	Value of Real Estate 1923	Value of Improvements 1923	CHECK	Value of Real Estate 1924	Value of Improvements 1924	CHECK	Value of Real Estate 1925	Value of Improvements 1925	CHECK	Value of Real Estate 1926	Value of Improvements 1926	CHECK	Value of Real Estate 1927	Value of Improvements 1927	CHECK
William Osbey	William H Osbey	Wm Osbey	Wm H Osbey			1	125	360		✓	360		✗	360		✓	360		✓	1600		✓
"	"	"	"			2		340		✓	340		✗	340		✓	340		✓	1200		✓
"	"	"	"			3		320		✓	320		✗	320		✓	320		✓	900		✓
"	"	"	"			4		320		✓	320		✗	320		✓	320		✓	900		✓
"	"	"	"			5		320	180	✓	320	190	✗	320	190	✓	320	190	✓	900	500	✓
Walter Goodwin						6		320	20	✓	320	20	✗	320	20	✓	320	20	✓	900	60	✓
Julia M. Blazer	D J. Mayer		A. Paul S. Clark	Elizabeth R. Clark		7		320		✓	320		✗	320		✓	320		✓	900		✓
"	"		" "	"		8		320		✓	320		✗	320		✓	320		✓	900		✓
Frank Verdusco						9		320		✓	320		✗	320		✓	320		✓	900		✓
"						10		320	170	✓	320	120	✗	320	120	✓	320	120	✓	900	330	✓
Hazel G. Merritt				Jas A. Merritt		11		360		✓	360		✗	360		✓	360		✗	1200		✓
"				"		12		450	120	✓	450	120	✗	450	120	✓	450	120	✗	1800	330	✗
(C.L. Hyde Const Co) now City Property, Res "25391-																						
					City Property - 13 to	19		- Res "25391-			0	0		0	170	-	0		-		-	✓
J. J. Weldon	J J Weldon Est	H. L. Weston	Klicka Lumber Co	R. S. Harris		20		360		✓	360		✗	360		✓	360		✓	1100		✓
"	"	"	"	" "		21		320		✓	320		✗	320		✓	320		✓	700		✓
"	"	"	"	" "		22		270		✓	270		✗	270		✓	270		✓	400		✓
William Osbey	William H Osbey	J Goodwin	Wm H Osbey	J. Goodwin		23		270		✓	270		✗	270		✓	270		✓	400		✓
"	"	"	"	"		24		270		✓	270		✗	270		✓	270		✓	400		✓
"	"	"	"	"		25		270	70	✓	270	80	✗	270	150	✓	270	150	✓	400	400	✗
Nancy A. Broom		Jessie L Brown		Frank & Mazie M. Webb		26		270		✓	270		✗	270		✓	270		✓	500		✗
	Arthur H. Lowry																					
Lyle E. Judd	Lee R. Thompson	Roy Thompson	Lee Roy Thompson	A. M. Skoyen & E. B. Hixon	E70ft Lot 14 + W35ft of S70ft of Lot 16 + E35ft Lot 16 to 18	19	126				140	240	✗	140	240	✓	140	240	✓	850	640	✗
		"				1	126	450	8		450		✗	450		✓	450	8		1200		✓
G. V. Alexander		Wm W. Tancre				2		360	3705		360	320	✗	360	320	✓	360	320	✓	1000	860	✓
"		"				3		270		✓	270		✗	270		✓	270		✓	1000	as	✓
						4		270		✓	270		✗	270		✓	270		✓	1000	500	✓
Mary E. Hyde				Richard S. & Frances C. Cushing		5		270		✓	270		✗	270	580	✓	270	580	✗	1000	1300	✗
"				" "		6		270		✓	270		✗	270		✓	270		✓	1000		✓
						7		270		✓	270		✗	270		✓	270		✓	1000		✓
						8		270		✓	270		✗	270		✓	270		✓	1000		✓
University Ave Bank		Frank A Evers				9		270		✓	270		✗	270		✓	270		✓	1000		✓
"		" "				10		270		✓	270		✗	270	1650	✓	270	1650	✗	1000	4400	✗
John Siala		James Mc Mahon	Eva Pilkington Royster	W. F. Royster	N 65' Lots 12 +	11		320		✓	320		✗	320		✓	320		✓	2000	200	✗
"		"	"	E. F. Kennard	S 75' Lots 11 + S 75' " 11 +	12		360		✓	360		✗	360	560	✓	360	560	✗	1000	1880	✗
F. S. Contreras	Frank S. Contreras					13		270		✓	270		✗	270		✓	270		✓	600		✓
"	"					14		270		✓	270		✗	270	450	✓	270	450	✗	500	1200	✗
Henry D. Pike			Arthur N. Lowry			15		270		✓	270		✗	270		✓	270		✗	0		-
"			" "	J. B. Cunningham	W 70 ft lot 15 + W 70 ft of N 1/2	16		270		✓	270		✗	270		✓	270		✓	400	1120	✗
"			" "	Parker C. & Ora R. Rathbun	S 1/2 of W 70 ft lot 14 + W 70 ft	17		270		✓	270		✗	270		✓	270		✗	400	960	✗
University Ave Bank	R. S. Smith M M Cory	Roy S Smith		Roy G. Smith	W35ft of S70ft of Lot 14 + W35ft of E70ft Lots 16 to 18 +	17		320		✓	160	120	✗	160	120	✓	160	120	✗	650	320	✗
"	Ellen V. Johnson				E 35ft " 18 +	18		320		✓	160	240	✗	160	240	ASSESSED Lowry SEE Above				0		
Willis Cannon	M M Cory	Wyman F Arguetead Jasper L Cowgill	John E Burwell	L. J. Racette	W 70 ft " 18 +	19		360		✓	360	260	✗	360	260	✓	360	260	✓	980	680	✗
"	"	"			E 70 ft Lot 20 + S 18 1/2 ft of E 70 ft	20	21	450		✓	450	470	✗	450	470	✓	450	470	✗	890	1240	✗
"	Fred O + Nettie B. Milburn			Fred B. Milburn	W 6 1/2 ft of E 70 ft Lot 21 + E 70 ft Lot 22 + S 1/2 E 70 ft	21	23	360		✓	360	470	✗	360	470	✓	360	470	✗	710	1240	✗
"	M M Cory				E 35 ft of W 70 ft Lots 20 to 22 + E 35 ft S 1/2 of	22	23	320		✓	240	320	✗	240	320	✓	240	320	✗	480	840	✗
J. A. Hyde		G. H. & Katherine Hildreth	Gilbert H. Hildreth		W 35 ft Lots 20 to 22 + W 35 ft of S 1/2	23		160		✓	240	320	✗	240	320	✓	240	320	✗	480	840	✗
"	"	Chas B Smith R.P. Crampton + Wilkins	Harry O. Chapman	Fred P. Reddy	W 40 ft of 24 to 26 + W 40 ft of N 1/2	23		160		✓	160		✗	260	360	✓	260	360	✗	510	840	✗
"	"		Gilbert H. Hildreth		E 100 ft of N 1/2 of 24 to 26 + E 100 ft of Lot	24		320		✓	320		✗	0		-	0		-	700	76	✗
"	"	"	"		W 1/2 T. E 100 ft of S 6 1/4 ft of	25		320		✓	320	470	✗	460	470	✓	460	470	✗	970	1240	✗
		M. M. Cory L. J. R. Shaw	Adam J. Lopshire M. M. Cory		E 100 ft of W 1/2 (83 1/2 ft of Lot 25 + E 100 ft of	26		320	170	✓	320	470	✗	550	470	✓	300	470	✗	1000	1240	✗
					E 100 ft of N 4 3/4 ft of S 11 ft	25											60			170			

Index to Property in University Heights

THE LAST NAME GIVEN IS THE ONE TO WHOM PROPERTY IS ASSESSED

NAME OF OWNER At Noon on First Day in January, 1923	NAME OF OWNER At Noon on First Day in January, 1924	NAME OF OWNER At Noon on First Day in January, 1925	NAME OF OWNER At Noon on First Day in January, 1926	NAME OF OWNER At Noon on First Day in January, 1927
City Property				
	Bertha Hill	Bertha Ferguson	Christopher Ferguson	Wally a dau Kirk
S. B. Moberly	A. J. Cleland	Alex J. Cleland		
"		"		
"	S. B. Moberly	A. Raymond Johnston		A. R. Johnston
"	"	S. B. Moberly		
"	N. M. Nicholson			
E. F. Hammond	"			
"				
J. P. Mansfield		Fotios D. Simponis		
"		"		
Rebecca Reynolds			Mark A. Evers Manwaring & Reiach	Joseph Weibel
Hazel Seaman		J. C. Slaughter & Dean N. Dobson	Edith M. Clague	Eva A. Palmer
"		"	J. C. Slaughter & Dean N. Dobson	Irwin McLane
"				
"				
"		Thomas J. Walker		
"		J. C. Slaughter & Dean N. Dobson	City of Univ. to Mrs. C. E. Henry	
"		"	William E. Reed	
Ida L. Smith		J. L. Howard	Joseph L. Howard	
"		Mary M. Glover		
Elizabeth Seymour				Mary M. Glover
E. L. Barnes				
"				
			Laura G. Hudson	H. A. Hansen
S. A. McFadden	J. Karn		"	"
"	"		J. Karn	
A. N. Stinson			Mary Surowska	
Mrs E. F. Soule		Chas. Johnson	"	
E. J. Leighton		"	Mary M. Glover	J. Roy Spence Mary M. Glover
"			" "	
M. B. Murphy		R. E. Hazard		Richard L. Cushing
"	TAX DEED	"		"
"	TAX DEED	"		
"	TAX DEED	"		O. E. Manwaring & W. Reiach
Abe L. Bennett				A. L. Bennett
"				"
W. N. Morrison	Walter N. Morrison	Mercer N. Markman		
"	"	Fred Keith	Mark N. Wilbert	
"	"	Lewis Gard.	Murrel N. Wingo	
"	"	C. W. Baldwin E75' E37½'	C. W. Baldwin E75'	Mercer N. Markman E75'
"	"	E. J. Huff	Howard R. Fuller E37½' W37½'	
			Lola Nash	
Walter McKee		Myr M. Fitzgerald		C. B. Fischner
Alton L. Quick	Margaret H. Fitzgerald			Anna Carlson
J. C. McKiernan	Lulu K. Armijo	Albert & Muriel Hunt	Albert Hunt	
"	"	"	"	Edward C. Reed
"	"	"	"	"
John L. Williams				

THE LAST VALUE GIVEN IS THE ASSESSED VALUE FOR THE PRESENT YEAR

DESCRIPTION OR BOUNDARY FOR ASSESSMENT	LOT	Block	Value of Real Estate 1923	Value of Improvements 1923	CHECK	Value of Real Estate 1924	Value of Improvements 1924	CHECK	Value of Real Estate 1925	Value of Improvements 1925	CHECK	Value of Real Estate 1926	Value of Improvements 1926	CHECK	Value of Real Estate 1927	Value of Improvements 1927	CHECK
- School -	1 to 26	127	0	0		0			0			0			0		
N½ of N. 72½ ft of Lot 2 + N. 72½ ft of Lot	3	128				250	270	X	250	270	X	250	270	X	1200	720	X
S 35 ft of Lots 1 to	3	129 (Nos. 47 Subd.)	700	300	✓	200	300	X	200	300	X	200	300	X	500	840	X
N 35 ft (33) of S 68 ft " 1 to	3		180		✓	180	270	X	180	270	X	180	270	X	500	840	X
E½ of N 72½ ft of Lot 2 + N 72½ ft of Lot (16)	3		600		✓	370		X	370		X	370	710	X	1600	1880	X
E½ of Lot 26 + all	4		270		✓	400		X	400	270	X	400	270	X	1500	720	X
W½	5		270		✓	140		X	140		X	140		X	500		X
	6		270		✓	270	300	X	270	300	X	270	300	X	1000	840	X
	7		270		✓	270		X	270		X	270		X	1000		X
	8		270		✓	270		X	270		X	270		X	1000		X
	9		270		✓	270		X	270		X	270		X	1000		X
	10		270		✓	270		X	270		X	270		X	1000		X
	11		360		✓	360		X	360		X	360	330	X	1200	880	X
	12		450		✓	450		X	450		X	450		X	1600	640	X
N 15 ft of Lot 14 + all	13		290		✓	290		X	480		X	480	860	X	900 @ 2300		X
	(14)		290		✓	290		X	290		X	0			0		
S 10 ft of Lot 14 - N. 5 ft of Lot 16 + all	15		290		✓	290		X	480	460	X	480	450	X	800 500	1200 16	X
	(16)		290		✓	290		X	290		X	0			500 0	17	
W 60 ft of S. 20 ft of Lot 16 + W 60 ft	17		290		✓	290		X	340	380	X	340	380	X	570 600	1000 18	X
W 60 ft of Lots 19 +	18		320		✓	320		X	450		X	500	530	X	1400 1460	1400 20	X
E 80 ft of S 20 ft of Lot 16 + E 80 ft of Lots 17 to	19		380		✓	380		X	450	20	X	250	450	X	1200 1400	1200 21	X
E½ of Lots 20 to 22	(20)		400		✓	400		X	550	210	X	550	210	X	1140 500	560 22	X
	(21)		320		✓	320		X	—			0			0		
W½ of Lots 20 to	22		290	450	✓	290	450	X	460	240	X	460	240	X	960	(1050)	X
	23		290		✓	290		X	290		X	290		X	500	640	X
	24		290		✓	290		X	290		X	290		X	500		X
	25		290		✓	290		X	290		X	290		X	500		X
	26		290		✓	290		X	290		X	290	530	X	600	1400	X
W 40 ft of E 80 ft of Lot 16 + W 40 ft of E 80 ft of Lot 17 + W 35 ft of E 75 ft of Lots 18 +	19	128							—			200	380	X	300	1000	X
	1	129	400		✓	400		X	400		X	400		X	1600	880	X
	2		320		✓	320		X	320		X	320	900	X	1000	640	X
	3		270		✓	270		X	270		X	270		X	800	400	X
	4		270	50	✓	270	50	X	270	50	X	270	90	✓	800		X
	5		270		✓	270		X	270		X	270		X	800		X
	6		230		✓	230		X	230		X	230		X	700		X
	7		230		✓	230		X	230		X	230		X	700		X
	8		230	270	✓	230	280	X	230	280	X	230	320	X	700	860	X
	9		180		✓	180		X	180		X	180		X	700		X
	10		180		✓	180			180		X	180		X	700		X
	11		180		✓	180			180		X	180		X	800		X
	12		270		✓	270			270		X	270		X	1700		X
	13		180	140	✓	180		X	180		X	180		X	400		X
	14		180	190	✓	180	330	X	180	330	X	180	330	X	300	880	X
W 65 ft of 15 + W 65 ft of N 17 ft of 16	(15)		180		✓	180		X	160	330	X	160	330	X	300 300	880 16	X
W 65 ft of S 8 ft of 16 + W 65 ft of 17 + W 65 ft of N 9 ft of 18	(16)		180		✓	180		X	160	300	X	160	300	X	300 300	800 17	X
W 65 ft of S 16 ft of 18 + W 65 ft of 19	(17)		180		✓	180		X	200	300	X	200	300	X	380 300	800 18	X
E 75 ft of Lots 18 + 19	(18)		200		✓	200		X	280 200		X	80 200	450	X	1450 380	1700 19	X
E 37½ ft of Lots 17 to 19	19		220		✓	220		X	160		X	160	460	X	300 600	1700 20	X
W 37½ ft of E 75 ft of Lots 17 to	21		380	190	✓	380	200	X	380	200	X	380	200	X	970 600	520 21	X
E½ of Lots 20 +	21		250	190	✓	250	200	X	250	200	X	250	200	X	830	520	X
W½ " 20 +	22		250		✓	250		X	250		X	250		X	400		X
	23		250		✓	250		X	250		X	250		X	400		X
	24		250	130	✓	250	240	X	250	240	X	250	240	X	400	1280	X
	25		250		✓	250		X	250	150	X	250	270	X	400		X
	26		250	130	✓	250	140	X	250	140	X	250	140	X	500	1040	X

THE LAST NAME GIVEN IS THE ONE TO WHOM PROPERTY IS ASSESSED

NAME OF OWNER At Noon on First Day in January, 1923	NAME OF OWNER At Noon on First Day in January, 1924	NAME OF OWNER At Noon on First Day in January, 1925	NAME OF OWNER At Noon on First Day in January, 1926	NAME OF OWNER At Noon on First Day in January, 1927
Pauline Krieger	Pauline C. Krieger		Pauline Krieger	
"	Ernest S. Watson	35964		
M E Rountree			Alice M Rountree	
"			"	
"			"	
"			"	
"			"	
N. J. Mossholder	Fred. J. Severin			Fred J Severin 8 9
Fred J. Severin	"			"
Fred J Severin + Anna L McEwen	Fred J Severin & Anna L McEwen			Lots 8 & 9 Carrington
"	"			
Kaia S. Perron				
"				
Jesse Davis				
"				
C W Quackenbush	C N Clendenning	C. W. Clendenning	Chas W. Clendenning	
"	"	"	Bertha Clendenning	
Edmund C Forbes	Henry B. Roberts			
Miss E A Corbin				
M E. Rountree			Alice M Rountree	
"			"	
"			"	
Elizabeth I Dodge	N. J. Chiles	H. J Neumann	& H. J Neumann	
"	"	"	"	
John A Held				
"				
N. J. Mossholder			Harry L. Kahn	Donald S Martinez
"			"	"
Anna J Kennedy				
"				
Mattie J Crucker				
"				
Mrs F J Kronowitter	Frieda J Kronowitter	Freda J. Kronowitter		Mrs. F. J. Kronowitter
Geo M. Merriken				
"				
"				
Wm H. Francis	Edith Francis	Wm H. Francis	Wm Earl (Ruth) Dean	
"	Wm H. Francis			
"	"	Wm Lombard WSO	Wm Lombard WSO	
"	"	Wm H Francis	Alberta Dec. Co	
Anna E Kaiser				
W P & Rose E Alexander	Wm P. Alexander			
Mabel S. Eckhardt		Wm G. & G. Ferguson	C G Ferguson	
"		"	"	
C. A. J. Rix	Celia A J Rix	J C & Clara J Adams		
"	"	"		
Walter Henderson		H. Ray Hover		
"		"		

THE LAST VALUE GIVEN IS THE ASSESSED VALUE FOR THE PRESENT YEAR

DESCRIPTION OR BOUNDARY FOR ASSESSMENT	LOT	Block	Value of Real Estate 1923	Value of Improvements 1923	CHECK	Value of Real Estate 1924	Value of Improvements 1924	CHECK	Value of Real Estate 1925	Value of Improvements 1925	CHECK	Value of Real Estate 1926	Value of Improvements 1926	CHECK	Value of Real Estate 1927	Value of Improvements 1927	CHECK
W of Hwy + North 135 ft Lots 17 +	1	130	540		✓	770	300	✗	770	300	✗	770	300	✗	2700	800	✗
W of Hwy + So 30 ft Lot 17	2		400	110	✓	170	110	✗	170	110	✗	170	110	✗	300	280	✗
	3		360		✓	360		✗	360		✓	360		✓	900		✗
	4		360		✓	360		✗	360		✓	360		✓	900		✗
	5		360		✓	360		✗	360		✓	360		✓	900		✗
	6		360		✓	360		✗	360		✓	360		✓	900		✗
	7		360		✓	360		✗	360		✓	360		✓	900		✗
W 115 (all Lot 8 + E 13 ft N 12 ft Lot 9 + all)	8 9		550		✓	530		✗	360 / 360		✓	360 / 360		✓	900	⓪	✗
	10		530		✓	530		✗	360	150	✗	360	870	✗	900	2800	✗
	11		400		✓	400		✗	400		✓	400		✓	1400		✗
	12		540	1320	✓	540	1320	✗	540	1320	✗	540	1370	✗	2400	3320	✗
	13		360	330	✓	360	240	✗	360	240	✗	360	240	✗	800	630	✗
	14		360	80	✓	360	80	✗	360	80	✗	360	90	✗	700	240	✗
	15		360		✓	360		✗	360		✓	360		✓	700		✗
	16		360		✓	360		✗	360		✓	360		✓	700		✗
	17		360		✓	360		✗	360		✓	360		✓	700		✗
E 74 ft Lots 18 +	18		400		✓	400	300	✗	400		✓	350 E 870		✗	870 1270	2200	✗
W 46 ft " 18 +	19		450		✓	450	300	✗	450	1580	✗	500 W 600		✗	1180 1770	1600	✗
1/2 of 58 ft + E 60 ft Lot 20 +	21		370	210	✓	370	220	✗	370	210	✗	370	210	✗	850 1150	580	✗
N 80 ft " 20 +	21		350	160	✓	350	170	✗	350	330	✗	350	170	✗	780 1170	440	✗
	22		270		✓	270		✗	270		✓	270		✓	400		✗
	23		270		✓	270		✗	270		✓	270		✓	400		✗
	24		270		✓	270		✗	270		✓	270		✓	400		✗
	25		270		✓	270		✗	270		✓	270		✓	400		✗
	26		270		✓	270		✗	270	330	✗	270	350	✗	500	920	✗
	1	131	2700		✓	2700		✗	2700		✓	2700		✓	10500	1800	✗
	2		1600	1300	✓	1600	1310	✗	1600	1340	✗	1600	1370	✗	4300	2000	✗
	3		1400		✓	1400		✗	1400		✓	1400		✓	3500		✗
	4		1400 LL 75		✓	1400 LL 10		✗	1400	W/M 80 10	✗	1400	Moberley LL 10	✗	3500	4000	✗
	5		1400		✓	1400		✗	1400		✓	1400		✓	3500		✗
	6		1400	1340	✓	1400	1340	✗	1400	1340	✗	1400	1340	✗	3500	2680	✗
	7		1400	120	✓	1400	120	✗	1400	120	✗	1400	170	✗	3500	320	✗
	8		1400	220	✓	1400	220	✗	1400	220	✗	1400	220	✗	3500	580	✗
	9		1400	480	✓	1400	480	✗	1400	480	✗	1400	480	✗	3000	1280	✗
	10		1400		✓	1400		✗	1400		✓	1400		✓	3000		✗
	11		1400 BBRe	60	✓	1400 DS 7C (60)		✗	1400	60	✗	1400 BB RC	60	✗	3000	20	✗
	12		1500		✓	1500		✗	1500		✓	1500		✓	3500		✗
	13		1800	450	✓	1800	450	✗	1800	450	✗	1800	780	✗	5000	2960	✗
E 90 ft Lots 15 +	14		800		✓	960	300	✗	960	300	✗	960	300	✗	1300 1700	800	✗
(W 50 ft Lots 14 +	15		540	300	✓	380		✗	(380)		✗				0		
W 50 ft Lots 14 +	16		450		✓	450		✗	500	Claimed Dwlg on Lots	✗	500	No Bldg 1926	✗	900 1200		✗
E 90 ft Lots 16 +	17		450		✓	450		✗	780		✗	780		✗	1250		✗
all Lot 18 + S 1/2	19		675	620	✓	675	620	✗	675	625	✗	675	630	✗	1350 1700	1660	✗
N 1/2 " 19 + all	20		675	120	✓	675	120	✗	675	125	✗	675	120	✗	1450	320	✗
	21		670		✓	670		✗	670		✓	670		✓	2400		✗
	22		580		✓	580		✗	580		✓	580		✓	1800		✗
	23		540		✓	540		✗	540		✓	540		✓	1500		✗
	24		540	60	✓	540	60	✗	540	60	✗	540	60	✗	1500	160	✗
	25		540		S	540		S	540		✓	540		✓	1500		✓
	26		540	420	S	540	420	S	540	420	✗	540	470	✗	1500	1260	✗

THE LAST NAME GIVEN IS THE ONE TO WHOM PROPERTY IS ASSESSED

THE LAST VALUE GIVEN IS THE ASSESSED VALUE FOR THE PRESENT YEAR

NAME OF OWNER At Noon on First Day in January, 1923	NAME OF OWNER At Noon on First Day in January, 1924	NAME OF OWNER At Noon on First Day in January, 1925	NAME OF OWNER At Noon on First Day in January, 1926	NAME OF OWNER At Noon on First Day in January, 1927	DESCRIPTION OR BOUNDARY FOR ASSESSMENT	LOT	Block	Value of Real Estate 1923	Value of Improvements 1923	CHECK	Value of Real Estate 1924	Value of Improvements 1924	CHECK	Value of Real Estate 1925	Value of Improvements 1925	CHECK	Value of Real Estate 1926	Value of Improvements 1926	CHECK	Value of Real Estate 1927	Value of Improvements 1927	CHECK
Carolvic O. Nester					W60ft. lots 1+	2	132	800	210	✓	800	450	✗	800	450	✗	800	550	✗	1400 1440	1100	✗
George W. Beermaster		John & Elsie Richardson	Mary L. Howard	John Richardson	E44ft of W104ft " 1+	2		270	150	✓	270	150	✗	270	150	✗	270	380	✗	1000 1050	760	✗
Mary L. Howard			Mark Haskell Co		6.36 ft W10 ft " 1+	2		270	150	✓	270	150	✗	270	150	✗	270	350	✗	480	700	✗
Lucy Longfellow			"		W60 ft W80 ft N10 ft S15 ft	3		450		✓	450		✗	450		✓	450		✓	1450 1450		✗
"			"			4		450		✓	450		✗	450		✓	450		✓	800	1860	✗
"			"		E10 ft	5		450		✓	450		✗	450		✓	450		✓	280		✗
"		Wm. Parker Co Tr	"	Earl S. W. Gray	S15ft lot 5 + all	6		450		✓	450		✗	450		✓	450		✓	1370	1400	✗
Glenn W. Treleaven						7		450		✓	450		✗	450		✓	450		✓	800		✗
"						8		450	180	✓	450	180	✗	450	180	✓	450	340	✗	800	680	✗
Jennie Krueger						9		450		✓	450		✗	450		✓	450		✓	800		✗
"						10		450	360	✓	450	370	✗	450	370	✗	450	620	✗	800	1240	✗
Louise M. Sherman	Arthur A Silveira	87/185		Katie Silveira		11		450		✓	450		✗	450		✓	450		✓	800		✗
"	"			"		12		450	130	✓	450	470	✗	450	470	✗	450	710	✗	800	1420	✗
James A. Stonebraker						13		450		✓	450		✗	450		✓	450		✓	800		✗
"						14		450	310	✓	450	310	✗	450	310	✓	450	590	✗	800 1000	1180	✗
John J. Gould	Guy W. Louis C Greenman	Guy W. Greenman		G. W. Greenman	All lot 15+N16 ft	16		710	310	✓	710	310	✗	710	310	✗	710	580	✗	1250	1160	✗
Elizabeth Weeks 13/36	X		Martha M Weeks 13/36		Und 13/36 So 9 ft	16		140	3/36	✓	140	3/36	✗ 1/36	240	1/36 100	✗	240	180	✗	420	330	✗
Martha M Weeks 13/36			Elizabeth W. Menefee 13/36		Und 13/36 (3/36)	17		400	3/36	✓	400	3/36 260	✗	420	23/36 160	✗	420	310	✗	700	3/36 = 320	✗
Charles Weeks 5/18	Chas. H. Elizabeth Weeks on one statement 23/36		Charles H. Weeks 10/36		Und 10/36 (10/36) N7 ft	18		120	3/36	✓	120	3/36	✗ 10/36	0	—		0	—	✗	200	10/36 980	✗
E. C. Powell					N23 ft Lot 19 + S 18 ft	18		610	380	✓	610	380	✗	610	400	✗	610	710	✗	1150 1400	1420	✗
Jessie Brown	Jessie E. Brown	Jessie Brown		Jessie E Brown	S 2 ft Lot 19 + all 20 + N 14 ft	21		570	250	✓	570	250	✗	570	250	✗	570	490	✗	940 1000	980	✗
Geo. E. Bird	"				S 36 ft	21		450	180	✓	450	180	✗	450	180	✗	450		✓	720 1200		✗
					E of Tyler St closed N5 ft	22	See below	720	460	✓	720	460	✗	70		✗	70	350	✗	100	780	✗
Julia D. J. Brand				D. Burford	W55 ft Lot 23 to	26		1000	2250	✓	1000	2250	✗	1000	2280	✗	1000	3170	✗	1550	6340	✗
Ada Claydon					All Exc W55 ft " 23 to	26		2340	430	✓	2340	440	✗	2340	440	✗	2340	980	✗	3630	7960	✗
Rose E. Judson				Alice Gibbs		27		670		✓	670		✗	670		✓	670		✓	1000		✗
"				"		28		670	450	✓	670	450	✗	670	450	✓	670	1100	✗	1000	2200	✗
Mary McLaughlin						29		670		✓	670		✗	670		✓	670	650	✗	1000	1300	✗
Mattie P. Sylvester		Iowa Audit Co	H. J. Sparks	Willis E. & Eunice S. Johnson		30		670		✓	670		✗	670		✓	670		✓	1000		✗
"		"		"	S 13½ ft of Lot 31 + S½ Lot 32 + all	31		670		✓	670		✗	670		✓	670		✓	1500		✗
"		"			N½	32		670		✓	670		✗	670		✓	670		✓	500		✗
H. J. Sparks						33		670		✓	670		✗	670		✓	670		✓	1000		✗
Robert J. & Francis P. Clayton + Goodin	G. J. Clayton			Mrs H. V. Boughton		34		670	900	✓	670	900	✗	670	900	✓	670	2160	✗	1000	4320	✗
"	"			"		35		670		✓	670		✗	670		✓	670		✓	1000		✗
M Louise Torrey		Luella B Taft	Luella Taft			36		670	340	✓	670	340	✗	670	340	✓	670	890	✗	1000	1780	✗
"		"	"			37		670		✓	670		✗	670		✓	670		✓	1000		✗
"		"	"			38		670		✓	670		✗	670		✓	670		✓	1000		✗
Mary Lewis				F. E. Long		39		670	540	✓	670	540	✗	670	1050	✗	670	2350	✗	1000	7580	✗
"				"		40		670		✓	670		✗	670		✓	670		✓	1000		✗
"				"		41		670		✓	670		✗	670		✓	670		✓	1000		✗
Angeline M. Seaman				Frank E. & Gertrude Long		42		670		✓	670		✗	670		✓	670		✓	1000		✗
"				"		43		670		✓	670		✗	670		✓	670		✓	1000		✗
"				"		44		670		✓	670		✗	670		✓	670		✓	1000		✗
"				"		45		720		✓	720		✗	720		✓	720		✓	1260		✗
		G. E. Bird				46		800		✓	800		✗	800		✓	820		✓	1600		✗
					S45 ft	77								650	470	✗	650	650	✗	1100	1300	✗

THE LAST NAME GIVEN IS THE ONE TO WHOM PROPERTY IS ASSESSED

THE LAST VALUE GIVEN IS THE ASSESSED VALUE FOR THE PRESENT YEAR

NAME OF OWNER At Noon on First Day in January, 1923	NAME OF OWNER At Noon on First Day in January, 1924	NAME OF OWNER At Noon on First Day in January, 1925	NAME OF OWNER At Noon on First Day in January, 1926	NAME OF OWNER At Noon on First Day in January, 1927	DESCRIPTION OR BOUNDARY FOR ASSESSMENT	LOT	Block	Value of Real Estate 1923	Value of Improvements 1923	CHECK	Value of Real Estate 1924	Value of Improvements 1924	CHECK	Value of Real Estate 1925	Value of Improvements 1925	CHECK	Value of Real Estate 1926	Value of Improvements 1926	CHECK	Value of Real Estate 1927	Value of Improvements 1927	CHECK
Sylvester Kipp		H. J. Babcock				1	135	630		✓	630		✓	630		✓	630		✓	1760		✓
Mabel S. Eckhardt		"		Ha H. H. M. Lewis Lessee		2		500		✓	500		✓	500		✓	500		✓	900		✓
"				" "		3		400		✓	400		✓	400		✓	400		✓	800		✓
"						4		400	220	✓	400	230	✓	400	230	✓	400	300	✓	800	600	✓
"				Mabel S. Eckhardt		5		320		✓	320		✓	320		✓	320		✓	800		✓
"				"		6		270		✓	270		✓	270		✓	270	960	✓	700		✓
"						7		270		✓	270		✓	270		✓	270		✓	600	1920	✓
Maxwell A. Phillips	E. W. B. & Hattie Mark		E. W. B. Mark	E. W. B. & Hattie N. Mark		8		360	80	✓	360	80	✓	360	80	✓	360	50	✓	600	100	✓
"	"		"	"		9		360		✓	360		✓	360		✓	360		✓	600		✓
"	"		"	"		10		360	300	✓	360	300	✓	360	300	✓	360	420	✓	800	840	✓
Lavinia Lea Brown						11		400		✓	400		✓	400		✓	400		✓	800		✓
W. H. Hubbard	Wm. K. Hubbard			Fr Frank H. Nigh		12		400		✓	400		✓	400		✓	400		✓	800		✓
"	"			" "		13		450		✓	450		✓	450		✓	450		✓	800		✓
"	"			W Wm. M. H. Hubbard		14		450		✓	450		✓	450		✓	450		✓	800	1680	✓
"	"			" "		15		450		✓	450		✓	450		✓	450		✓	800		✓
Harvey F. Shepherd						16		450	225	✓	450	300	✓	450	300	✓	450	410	✓	800	820	✓
"						17		450	S	✓	450		✓	450		S	450		✓	800		S 1669
"						18		450	300	S	450	460	✓	450	460	S	450	610	✓	800	1220	✓
Maud A. Darrough		Gertrude M. Secord		Harold B. Starkey		19		450		S	450		✓	450		✓	450		✓	800		✓
"		"	V. C. Secord	"		20		450		✓	450		✓	450		✓	450		✓	800		✓
"		"	"	"		21		450		✓	450		✓	450		✓	450		✓	800		✓
H. D. Hubbs	Bell H. Smith & Bess Thornton	Elizabeth Wyllie	L. C. Wyllie	Elizabeth Wyllie		22		450	210	✓	450	210	✓	450	210	✓	450	480	✓	800	960	✓
"	"	"	"	"		23		540		✓	540		✓	540		✓	540		✓	1000		✓
Raymond P. Garmer				Minnie K. Pankau		24		670		✓	670		✓	670	780	✓	670	1640	✓	1600	3280	✓
"				"	(meas on S line) W 37 ft of Lots 26 &	25		360		✓	360		✓	360		✓	360		✓	400 W	1040	✓
A. J. Norton	Arthur J. & Mary A. Norton		J. Norton	A. J. Norton	" " " E 47 ft of W 74 ft " 25 &	26		220		✓	220		✓	220		✓	220		✓	400 M	1040	✓
"	"		"	"		27		320		✓	320		✓	320		✓	320		✓	750		✓
J. A. & Lorna Taylor				F. A. & Serena Taylor		28		320	310	✓	320	310	✓	320	310	✓	320	840	✓	750	1680	✓
John Vinson					all lot 29 & S 1/2	30		540	160	✓	540	170	✓	540	170	✓	540	380	✓	1760	760	✓
S. E. Snyder					N 1/2 " 30 & all	31		540	240	✓	540	240	✓	540	240	✓	540	530	✓	1760	1060	✓
Mrs C. L. Farwell				C. L. Farwell	all Lot 32 & S 1/2	33		540	150	✓	540	150	✓	540	150	✓	540	320	✓	1760	640	✓
Mae Belle Veall	Mae Belle Veall				N 1/2 Lot 33 & all	34		540	200	✓	540	200	✓	540	200	✓	540	430	✓	1760	860	✓
"	"					35		360		✓	360		✓	360		✓	360		✓	800		✓
A. N. Bickford						36		360	310	✓	360	320	✓	360	310	✓	360	500	✓	800	1000	✓
Bertha " Vick		James A. & Adell M. Cooper	J. A. Cooper			37		360		✓	360		✓	360		✓	360		✓	800		✓
"		"	"			38		360	150	✓	360	150	✓	360	150	✓	360	480	✓	800	960	✓
Frank E. Ribbel						39		360		✓	360		✓	360		✓	360		✓	800		✓
						40		360	510	✓	360	510	✓	360	510	✓	360	770	✓	800	1540	✓
Mary E. Eaton		L. D. & Rosa B. West		L. D. West		41		360		✓	360		✓	360		✓	360		✓	800		✓
"		"		"		42		400	370	✓	400	390	✓	400	390	✓	400	720	✓	800	1440	✓
R. O. Hoffman	Reuben A. Hoffman	R. O. Hoffman				43		400		✓	400		✓	400		✓	400		✓	800		✓
"	"	"				44		400	750	✓	400	600	✓	400	600	✓	400	680	✓	800	1440	✓
						45		400		✓	400		✓	400		✓	400		✓	800		✓
J. H. Robson		L. Tiernan	John J. & Mary E. O'Donnell			46		400	140	✓	400	470	✓	400	470	✓	400	1160	✓	800	2320	✓
"		"	June Billing		E 100 ft of Lots 47 & 48	47		580		✓	580		✓	580		✓	1000		✓	1000 1760	1320	✓
				Minnie K Pankau	W 40 ft " 47 &	48		760		✓	760		✓	760		✓	340 W	660	✓	1760 E	2480	✓
					(meas on S line) all Ex W 74 ft of Lots 25 & 26																700 E recent	✓
					University Heights Villa Lots		134	0	RE-SUBDIVIDED	0		0								0		
M. Y. Patrick						6	135	40		✓	40		✓	40		✓				50		✓

THE LAST NAME GIVEN IS THE ONE TO WHOM PROPERTY IS ASSESSED

THE LAST VALUE GIVEN IS THE ASSESSED VALUE FOR THE PRESENT YEAR

NAME OF OWNER At Noon on First Day in January, 1923	NAME OF OWNER At Noon on First Day in January, 1924	NAME OF OWNER At Noon on First Day in January, 1925	NAME OF OWNER At Noon on First Day in January, 1926	NAME OF OWNER At Noon on First Day in January, 1927	DESCRIPTION OR BOUNDARY FOR ASSESSMENT	LOT	Block	Value of Real Estate 1923	Value of Improvements 1923	CHECK	Value of Real Estate 1924	Value of Improvements 1924	CHECK	Value of Real Estate 1925	Value of Improvements 1925	CHECK	Value of Real Estate 1926	Value of Improvements 1926	CHECK	Value of Real Estate 1927	Value of Improvements 1927	CHECK
Winnifred W. Bodfish	Winifred W. Bodfish					1	136	450		✓	450		X	450		✓	450		✓	800		✓
"	"					2		320		✓	320		X	320		✓	320		✓	500		✓
"	"					3		320		✓	320		X	320		✓	320		✓	500		✓
"	"					4		320		✓	320		X	320		✓	320		✓	500		✓
"	"					5		320		✓	320		X	320		✓	320		✓	500		✓
"	"					6		320		✓	320		X	320		✓	320		✓	500		✓
Wm F. Down		Wm F. Down Jr	Wm F & Frances Down			7		320		✓	320		X	320		✓	320		✓	500		✓
"		"	"			8		320	220	✓	320	230	X	320	230	✓	320	440	✓	500	880	✓
Ruby A. Davenport		Wm A & Jennie E Chamberlain	Jennie E Chamberlain	Edward H. Taylor		9		320		✓	320		X	320		✓	320		✓	500		✓
"		"	"	" "		10		320		✓	320		X	320	70	✓	320	620	✓	500	1240	✓
Marcus L Linden	M L Lindem		Marcus L Linden	Marcus L. Lindem	Less street	11		320		✓	320		X	320		✓	320		✓	500		✓
J W Isbell	"		"	"	"	12		320	310	✓	320	320	X	320	320	✓	320	440	✓	500	880	✓
"					"	13		320		✓	320		X	320		✓	320		✓	500		✓
Wm C Hill		Frank A Gustafson			"	14		320		✓	320		X	320		✓	320		✓	500		✓
"		W Clyde Hill	Stewart Cruickshank		W 25 ft 416 & all	15		270		S	270		X	530		✓	530		✓	850	NV	✓
Mary C Haworth			Killburn H & Roby	B. S. Finch	acc Exc W 25 ft	16		800	190	S	800	180	X	540	180	✓	540	420	X	1200	840	X
"			" "	J H. Wood	Lot Lt 17 & S 57 ft lots 17 & 18	17		800		✓	800		X	800		✓	800		✓	900	1520	X
"			" "	Ellen Howard	S 44 ft Lt 17 & W 83 ft " " 17 "	18		450	650	✓	450	1290	X	450	1920	✓	450	2200	✓	550	1500	X
M J White		Mary F Wormser and 1/2 Sarah E Brush and 1/2 Wormser	Sarah E Brush		N 34 ft " " 17 "	19		320		✓	320		X	320		✓	320		✓	450	1400	X
Egnily Rydberg					und 1/2 All Lot 20 & E 1/2	21		460	170	✓	460	170	X	460	180	✓	460	420	X	500	840	X
Samuel Sacks		Geraldine Sacks		H E & Nettie A Morehach	" W 1/2 " 21 & all	22		360		✓	360	10	X	360	10	✓	360	50	X	400	40	X
"		"	"	D C & Nettie A Morehach		23		220		✓	220		X	220		✓	220		✓	200		✓
"		"	"	" "		24		180		✓	180		X	180		✓	180		✓	200		✓
"		"	"	" "		25		90		✓	90		X	90		✓	90		✓	200	40	✓
"		"	"	" "		26		90		✓	90		X	90		✓	90	40	✓	200	200	✓
Emma B Oberg	Frank E Oberg					27		130	50	✓	130	50	X	130	50	✓	130		✓	200		✓
"	"					28		130		✓	130		X	130		✓	130		✓	200		✓
"	"					29		130		✓	130		X	130		✓	130		✓	200		✓
J W Isbell						30		130		✓	130		X	130		✓	130		✓	200		✓
"						31		180		✓	180		X	180		✓	180		✓	200		✓
"						32		180		✓	180		X	180		✓	180		✓	200		✓
"						33		180		✓	180		X	180		✓	180		✓	200		✓
"						34		180		✓	180		X	180		✓	180		✓	200		✓
"						35		180		✓	180		X	180		✓	180		✓	200		✓
"						36		180		✓	180		X	180		✓	180		✓	200		✓
"						37		270		✓	270		X	270		✓	270		✓	400		✓
Geo W Norman		Bennie B Weimer	Clyde S Shank		S 40 5/12 ft of W 70 ft	-	136½	400	320	✓	400	320	X	400	320	X	400	520	X	800	1040	✓
Alice D Raymond					N 76 84/100 ft of W 70 ft	-	136½	400	320	✓	400	320	X	400	320	X	400	590	X	1000	1180	✓
Dorothy Bowers					All Exc West 70 ft	-	136½	400	320	✓	400	320	X	400	320	X	400	600	X	600	1200	✓

THE LAST NAME GIVEN IS THE ONE TO WHOM PROPERTY IS ASSESSED

THE LAST VALUE GIVEN IS THE ASSESSED VALUE FOR THE PRESENT YEAR

NAME OF OWNER At Noon on First Day in January, 1923	NAME OF OWNER At Noon on First Day in January, 1924	NAME OF OWNER At Noon on First Day in January, 1925	NAME OF OWNER At Noon on First Day in January, 1926	NAME OF OWNER At Noon on First Day in January, 1927	DESCRIPTION OR BOUNDARY FOR ASSESSMENT	LOT	Block	Value of Real Estate 1923	Value of Improvements 1923	CHECK	Value of Real Estate 1924	Value of Improvements 1924	CHECK	Value of Real Estate 1925	Value of Improvements 1925	CHECK	Value of Real Estate 1926	Value of Improvements 1926	CHECK	Value of Real Estate 1927	Value of Improvements 1927	CHECK
Albert V. Mayrhofer						1	137	40		✓	40		✓	40		✓	40		✓	40		✓
"						2		40		✓	40		✓	40		✓	40		✓	40		✓
"						3		130		✓	130		✓	130		✓	130		✓	150		✓
"						4		130		✓	130		✓	130		✓	130		✓	150		✓
"						5		130		✓	130		✓	130		✓	130		✓	150		✓
"						6		130		✓	130		✓	130		✓	130		✓	150		✓
"						7		50		✓	50		✓	50		✓	50		✓	20		✓
"						8		50		✓	50		✓	50		✓	50		✓	20		✓
"						9		50		✓	50		✓	50		✓	50		✓	20		✓
"						10		50		✓	50		✓	50		✓	50		✓	20		✓
"						11		50		✓	50		✓	50		✓	50		✓	20		✓
"						12		90		✓	90		✓	90		✓	90		✓	100		✓
"						13		180		✓	180		✓	180		✓	180		✓	200		✓
"				Carl E. & Bertha F. Ogden	O. H. Holzer	14		180		✓	180		✓	180		✓	180		✓	200		✓
"				"	"	W½	15	180		✓	180		✓	90	400	✓	90	500	✓	100	1000	✓
"				Albert V. Mayrhofer	Myrtle I. Harritt	E½ of Lots 15 & all	16	220		✓	220		✓	310	400	✓	310	500	✓	350	1000	✓
James Hedquist	Jonas Hedquist				N 35 ft of Lot 17 to		21	700	340	✓	700	340	✓	700 N	350	✓	700 N	1080	✓	810	2160	✓
L. D. Olin					S 35 ft " 17 to		21	450	340	✓	450	340	✓	450 S	380	✓	450 S	530	✓	520	1060	✓
Curtis S. Finch		Burtus S. Finch	O. S. Finch		N 35 ft & S 70 ft " 17 to		21	450	340	✓	450	350	✓	450 SM	380	✓	450 S.M	480	✓	520	960	✓
Tom O. MacKitchen		Chas N. South			S 35 ft & N 70 ft " 17 to		21	640	340	S	640	340	✓	640 NM	380	S	640 NM	520	S	750	1040	✓
Albert D. Nelson		G. Mason Reed	Francis W. Reed		N 45 ft lots 22 &		23	1000		✓	1000		✓	900 W	270	✓	900 N	740	✓	1190	1480	✓
"		"	G. M. Reed	Laura S. T. Hayes	N 42 ft of S 95 ft " 22 &		23	670		✓	670		✓	170		✓	450		✓	590	1240	✓
"		"	"	G. M. Reed	S 95 ft " 24 &		25	580		✓	580		✓	700 SW	630	✓	700 SW	940	✓	930	1880	✓
"		—					25	580		✓	580		✓	0		—	0		—	0		
Edwin Thill			Edwin A. Thill				26	580		✓	580		✓	580		✓	580		✓	700		✓
"			"				27	580	280	✓	580	290	✓	580	290	✓	580	580	✓	700	1360	✓
S. M. Parker							28	580		✓	580		✓	580		✓	580		✓	700		✓
"							29	580		✓	580		✓	580		✓	580		✓	700		✓
G. G. Newcomb	Lida E. Newcomb	Lida E. Newcomb	G. G. Newcomb				30	540	650	✓	540	650	✓	540	650	✓	540	800	✓	600	1600	✓
"	"	"	"	33134 Not for Sale			31	360		✓	360		✓	360		✓	360		✓	500		✓
J. S. Nilson		"	Lida E. Newcomb	G. G. Newcomb			32	320	300	✓	320	530	✓	320	530	✓	320	1060	✓	450	2120	✓
"		"	"				33	270		✓	270		✓	270		✓	270		✓	450		✓
"		"	"				34	220		✓	220		✓	220		✓	220		✓	400		✓
"		Wm Bodette	Ellsworth R. Robinson				35	130		✓	130		✓	130		✓	130	620	✓	400		✓
"		"	"				36	130		✓	130		✓	130	450	✗	160		✓	480	1240	✓
"		"	Wm Bodette	Guy U. Rubris		E 8 ft Lot 37 & all																
"		"	"	"		W 20 ft	37	130		✓	130		✓	130	170	✗	100		✓	320		✓
"		"	"	Wm Bodette			38	130		✓	130		✓	130	380	✗	130	490	✓	400	980	✓
"		"	"	"			39	130		✓	130		✓	130		✗	130		✓	400		✓
"		"	"	"			40	130		✓	130		✓	130		✗	130		✓	400	840	✓
"		"	"	"			41	130		✓	130		✓	130		✗	130	920	✓	400		✓
"		Frank A. Salmons	Gm Reed	A. C. Shaver	Exc W 85 ft		42	180	210	✓	180		✓	130		✗	130		✓	290	1840	✓
					W 85 ft		42							50		✗	50		✓	110		✗
					S 53 ft lots 22 &		23										750	150	✓	990	1080	✗

THE LAST NAME GIVEN IS THE ONE TO WHOM PROPERTY IS ASSESSED

THE LAST VALUE GIVEN IS THE ASSESSED VALUE FOR THE PRESENT YEAR

NAME OF OWNER At Noon on First Day in January, 1923	NAME OF OWNER At Noon on First Day in January, 1924	NAME OF OWNER At Noon on First Day in January, 1925	NAME OF OWNER At Noon on First Day in January, 1926	NAME OF OWNER At Noon on First Day in January, 1927
Thomas J Fitzgerald				
Oval B Bell	Joseph H. Dowdy	30103		
Louisa A Lammrich	Louisa Laemmrich			
"	"			
John D. Agnew		Irene N Agnew		
"		"		
Mark McLain				
A.R. Kemp	Daniel R Kemp			D. R. Kemp.
Elnora Bozza			Elnora White	
"			"	
"			"	
R. A. McCommins				Chas. S. Morgan
Paul A de Lannoy				
Herbert B. Coit	Herbert B. Coit Est	Alma Coit Archibald		
"	"	"		
W. L. Hill				
"				
Abel Adams				
"				
Conrad Thelen				
"				
E. P. Griggs				
"				
Mrs A. K. Vieux				
I D Silvis				Zella Hatch
"				"

DESCRIPTION OR BOUNDARY FOR ASSESSMENT	LOT	Block	Value of Real Estate 1923	Value of Improvements 1923	CHECK	Value of Real Estate 1924	Value of Improvements 1924	CHECK	Value of Real Estate 1925	Value of Improvements 1925	CHECK	Value of Real Estate 1926	Value of Improvements 1926	CHECK	Value of Real Estate 1927	Value of Improvements 1927	CHECK
N 70 ft of lots 14	2	138	840	450	S	840	450	S	840	450	S	840	440	S	1080	880	
S 70 ft " 14	2		560	480	S	560	480	S	560	480	S	560	510	S	720	1020	S
	3		400			400			400			400			500		
	4		400	170		400	170		400	170		400	240		500	480	
	5		400			400			400			400			500		
	6		400			400			400			400			500		
	7		400	260		400	260		400	260		400	530		500	1060	
All lot 8 + W 10 ft	9		560	120	S	560	120		560	170	S	560	200	S	700	400	
E 15 ft lot 9 + all	10		640	170		640	170		640	170		640	470		800	940	
	11		400			400			400			400			500		
	12		720			720			720			720			900		
	13		360	1190		360	1190		360	1190		360	1350		800 ⑥	1800	
N 5 ft lot 14 to	16		650	210		650	210		650	210		650	310		860	420	
S 90 ft " 14 to	16		1970	390		1970	400		1970	400	S	1970	1050		2700	2100	
	17		720			720			720			720			800		
	18		720	340		720	340		720	410		720	840		800	1760	
	19		720			720			720			720			800		
	20		720	260		720	260		720	260		720	440		800	880	
	21		720			720			720			720			800		
	22		720	260		720	260		720	260		720	470		800	940	
	23		720			720			720			720			800		
	24		720	330		720	340		720	340		720	550		800	1100	
	25		720			720			720			720			800		
	26		720	340		720	350		720	350		720	720		800	1440	
	27		720			720			720			720			800		
	28		720			720			720			720			800		
	29		800			800			800			800			1000 ⑥		
	30		1000	540		1000	540		1000 ⑥	740		1000	1520		1400	3040	

THE LAST NAME GIVEN IS THE ONE TO WHOM PROPERTY IS ASSESSED

NAME OF OWNER At Noon on First Day in January, 1923	NAME OF OWNER At Noon on First Day in January, 1924	NAME OF OWNER At Noon on First Day in January, 1925	NAME OF OWNER At Noon on First Day in January, 1926	NAME OF OWNER At Noon on First Day in January, 1927
Wm. H. Crow				Alta L. Crow
"				"
"				"
"				"
"				"
Sam Fenix Smith Co				
"				
Mabel S. Eckhardt		THERIPS T.		C. F. McConnally
"			39 113 136 39 Bought Sold	"
Mary J. Hedrick				MATTIE K. BROCK Mattie K Brock " M-R
"				"
"				Mary J. Hedrick
"				"
Mrs John Inglis	Ed C. Northridge	46680		E. C. Northridge
Augusta M. Taylor				
C. V. & Della Stonebraker	C. V. Stonebraker			
"	"			
Adele M Lamond				
"				
David Morrow				
Chas. F. Smith				
"				
Bessie Shaw				
"				
Wm Edis				Wm C Edis
"				"
"				"
Mary F. Nave	Mary F. Nave Exr			Elizabeth N. Akeley
"	"			"
Wm Landis				
Lula S. Edis	Wm Edis			Estate of Wm. C. Edis Wayne
"	"			"
N. A. Gibson				
Ella B. Young				
"				
I. G. Greenfield	Chas. H. Sedgwick	#X411		
"	"			
Mary L. Wessloh				
"				
"				
F. H. Gifford	Gertrude P. C. Howard	John Kotvis		
"	"	"		
—				
Julius Gallinger				
—				
John Kotvis				
—				

THE LAST VALUE GIVEN IS THE ASSESSED VALUE FOR THE PRESENT YEAR

DESCRIPTION OR BOUNDARY FOR ASSESSMENT	LOT	Block	Value of Real Estate 1923	Value of Improvements 1923	CHECK	Value of Real Estate 1924	Value of Improvements 1924	CHECK	Value of Real Estate 1925	Value of Improvements 1925	CHECK	Value of Real Estate 1926	Value of Improvements 1926	CHECK	Value of Real Estate 1927	Value of Improvements 1927	CHECK
N to ft Tyler St closed not a corner	1	139	90		✓	90		X	90		✓	90		✓	100		✓
"	2		90		✓	90		X	90		✓	90		✓	100		✓
"	3		90		✓	90		X	90		✓	90		✓	200		✓
"	4		90		✓	90		X	90		✓	90		✓	500		✓
" Cor	5		360		✓	360		X	360		✓	360		✓	1000		✓
	6		130		✓	130		X	130		✓	130		✓	150		✓
	7		130		✓	130		X	130		✓	130		✓	150		✓
	8		130		✓	130		X	130		✓	130		✓	150		✓
	9		180		✓	180		X	180		✓	180		✓	200		✓
N½ by 113 ft	10		400		✓	400		X	400		✓	400		✓	600	100	✓
NE by 134 ft N½ by 106 ft	11		450		✓	450	20	✓	450	70	✓	450	50	✓	300		✓
also the N½ by 113 ft of Lot 10 and the NE by 134 ft N½ by 106 ft	12		450		✓	450		X	450		✓	450		✓	800		✓
	13		540	290	✓	540	330	✓	540	510	✓	540	880	✓	900	1760	✓
N½ ft of Lots 14 to	16		700	270	✓	700	270	✓	700	270	✓	700	680	✓	1000	1360	✓
S 100 ft " 14 to	16		2260	480	✓	2260	480	✓	2260	480	✓	2260	840	✓	3440	1680	✓
	17		580		✓	580		X	580		✓	580		✓	1000		✓
	18		580	500	✓	580	560	✓	580	560	✓	580	810	✓	1000	1620	✓
	19		580		✓	580		X	580		✓	580		✓	1000		✓
	20		580	300	✓	580	300	✓	580	300	✓	580	680	✓	1000	1360	✓
	21		580		✓	580		X	580		✓	580		✓	1000		✓
	22		580	290	✓	580	290	✓	580	290	✓	580	670	✓	1000	1340	✓
	23		580		✓	580		X	580		✓	580		✓	1000		✓
	24		580	230	✓	580	230	✓	580	230	✓	580	450	✓	1000	900	✓
	25		580		✓	580		X	580		✓	580		✓	1000		✓
	26		580	340	✓	580	360	✓	580	360	✓	580	520	✓	1000	1040	✓
	27		580		✓	580		X	580		✓	580		✓	1000		✓
	28		580		✓	580		X	580		✓	580		✓	1000		✓
	29		580	400	✓	580	400	✓	580	400	✓	580	860	✓	1000	3120	✓
	30		580		✓	580		X	580		✓	580		✓	1000	@	✓
	31		580	230	✓	580	230	✓	580	230	✓	580	260	✓	1000	760	✓
	32		630	S		630		S	630		S	630	8		1200	@	
	33		1500	1900 S		1500	1950	S	1500	1950	S	1500	2120 S		2200	7120	
	34		580		✓	580		X	580		✓	580		✓	1400	@	✓
	35		540	530	✓	540	540	✓	540	540	✓	540	560	✓	1200	3080	✓
	36		540		✓	540		X	540		✓	540		✓	1200		✓
	37		540	360	✓	540	360	✓	540	360	✓	540	520	✓	1200	1040	✓
	38		540	220	✓	540	240	✓	540		✓	540		✓	1200		✓
	39		540		✓	540		X	540	240	✓	540	370	✓	1200	740	✓
	40		540		✓	540		X	540		✓	540		✓	1200		✓
	41		540	260	✓	540	260	✓	540	260	✓	540	400	✓	1200	800	✓
	42		540		✓	540		X	540		✓	540		✓	1200		✓
	43		540		✓	540		X	540		✓	540		✓	1200		✓
	44		540	310	✓	540	320	✓	540	320	✓	540	800	✓	1200	1600	✓
	45		540		✓	540		X	540		✓	540		✓	1200		✓
	46		540	150	✓	540	180	✓	540	200	✓	540	390	✓	1200	780	✓
S ½ of Tyler St closed All of Lot 47 lying Wly of a line drawn from a pt on the Sly line of said Lot which is 14 ft Ely from NW cor thereof to a pt in the Nly line of said Lot which is 14 ft Ely from NW cor thereof and same	47		800	240	✓	800	260	✓	800	260	✓	800	920	✓	1480	1840	✓
All of Lot 47 lying Ely from a line drawn from a pt in the Nly line of said Lot which is 14 ft Ely from NW cor thereof to a pt in the Sly line of said Lot which is 14 ft Ely from NW cor thereof	47		550	240	✓	550	240	✓	550	240	✓	550	330	✓	1070	660	✓

Index to Property in University Heights

City of San Diego, California. University Heights

THE LAST NAME GIVEN IS THE ONE TO WHOM PROPERTY IS ASSESSED

NAME OF OWNER At Noon on First Day in January, 1923	NAME OF OWNER At Noon on First Day in January, 1924	NAME OF OWNER At Noon on First Day in January, 1925	NAME OF OWNER At Noon on First Day in January, 1926	NAME OF OWNER At Noon on First Day in January, 1927
Leon H. Fox				
Raymond W. Lombard				
Leon H. Fox				
Charles K. Murray				Lyndia K. & Frances Murray
"				Charles K. & Frances Murray Co
G. F. "Blesch			Emma Blesch	
"				
A. H. Officer			G. A. "Wig & Willy	
"			"	
"		Lucile De Les		
"		"		
"		"		
Lucile DeLes for M. A. Ryan		"		
"				
Katherine Brandis Bliven		R. G. & Estella E. Ivey ford	R. G. Ivey ford	
"		"	"	
Nellie Roberson	Daniel G. Malcolm		D. G. Malcolm	
"	"		"	
Louise M. Wescott				
Wm. F. Curby				Nora Curby
J. O. Lindelle				
Mrs E. L. Keaton			Margaret de Guise	
"		Henry John de Guise		
Amelia J. Gehring		James & Mary Clyne	James Clyne	
"		"	"	
Bessie J Davis				
Thos E. Hale				
"				
Amelia J. Gehring			Matt Karrels	LEONA S. KEANE
"			"	
"			"	
Fred Wielding			A. V. A. & M. A. Bryant	JAMES M. & ELVA E. CLYNE
"			" "	James M. & Elva E. Clyne
Kenny Neale				"
—				
Taylor M. E. Church				
"				
"				
"				
I. I. Irwin				
"				
"				
"				
"				
"				
"				
"				
"		Mrs. L. E. Smith		
"		"		
Mrs S. Rosie				
Ernest J Sautter		E. J. Sautter		
"		"		
San Diego Society of New Jerusalem				

THE LAST VALUE GIVEN IS THE ASSESSED VALUE FOR THE PRESENT YEAR

DESCRIPTION OR BOUNDARY FOR ASSESSMENT	LOT	Block	Value of Real Estate 1923	Value of Improvements 1923	CHECK	Value of Real Estate 1924	Value of Improvements 1924	CHECK	Value of Real Estate 1925	Value of Improvements 1925	CHECK	Value of Real Estate 1926	Value of Improvements 1926	CHECK	Value of Real Estate 1927	Value of Improvements 1927	CHECK
All Exc E 35 ft + S 15 ft of W 95 ft of	1	140	1600	220	✓	1600	260	✗	0	0	—	0		—	1400		—
E 35 ft blk 1 +	2		590	100	✓	590	100	✓	590	170	✓	590	3200	✓	1130	640	✓
S 15 ft of W 95 ft blk 1 + All Exc E 35 ft blk 2	2		740	150	✓	740	150	✗	2340	410	✗	2340	8200	✗	4470	1640	✗
	3		670		✓	670		✗	670		✗	670		✗	1200		✓
	4		670	220	✓	670	230	✗	670	230	✗	670	750	✗	1300	1500	✓
	5		670		✓	670		✗	670		✗	670		✗	1300		✓
	6		670	150	✓	670	150	✗	670	150	✗	670	690	✗	1300	1460	✗
	7		670		✓	670		✗	670		✗	670		✗	1300		✓
	8		670		✓	670		✗	670		✗	670	400	✗	1300	1520	✓
	9		670		✓	670		✗	670		✗	670		✗	1300		✓
	10		670		✓	670		✗	670		✗	670	1910	✗	1300	3820	✓
	11		670		✓	670		✗	670		✗	670		✗	1300		✓
	12		670	440	✓	670	440	✗	670	440	✗	670	950	✗	1300	1900	✗
	13		670		✓	670		✗	670		✗	670		✗	1300		✓
	14		670		✓	670		✗	670		✗	670	680	✗	1300	2000	✗
	15		670		✓	670		✗	670		✗	670		✗	1300		✓
	16		670	300	✓	670	300	✗	670	300	✗	670	350	✗	1100	700	✗
All Lot 17 + N 75 ft	18		990	360	✓	990	360	✗	990	360	✗	990	600	✗	1300 1300	1200	✗
S 45 ft of N 70 ft	18		630	240	S	630	260	S	630	260	S	630	460	S	2200 870	920	S
All Exc N 70 ft	18		540	160	✓	540	170	✗	540	170	✗	540	440	✗	750	880	✗
W'ly 38 ft Lots 20 +	19		1100		✓	1100		✗	600	180	✗	600	290	✗	2500 1290	580	✗
E'ly 102 ft Lots 19 +	20		800	400	✓	800	410	✗	1300	230	✗	1300	600	✗	1600 2810	1200	✗
	21		670		✓	670		✗	670		✗	670		✗	1300		✓
	22		670	220	✓	670	270	✗	670	270	✗	670	720	✗	1300	1440	✗
	23		670		✓	670		✗	670		✗	670		✗	1300		✓
	24		670	280	✓	670	280	✗	670	280	✗	670	440	✗	1300	880	✗
	25		670		✓	670		✗	670		✗	670		✗	1300		✓
	26		670	680	✓	670	680	✗	670	680	✗	670	800	✗	1300	1600	✗
27 S 5½ - 28	27		670	530	✓	670	530	✗	670		✓	670		✓	1300	1680	✗
S ½	28		670		✓	670		✗	670	530	✗	670	840	✗	650		✓
N ½ lot 28 + all	29		670	450	✓	670	530	✗	670	530	✗	670	800	✗	1950	1600	✗
	30		670		✓	670		✗	670		✓	670		✓	1300		✓
	31		670		✓	670		✗	670		✓	670		✓	1300		✓
All lot 32 + S 70 ft	33		1210	230	✓	1210	230	✗	1210	230	✗	1210	260	✗	2340	520	✗
All lot 34 + N 15 ft of lot 33 + that part of Lots 35 to 37 Blk 140 lying So of a line drawn from a pt on E line of lot 36 which pt is 149.38 ft S of S line of Pompeo Ave running Wly to a pt on SWly line of lot 37 which pt is 65.38 Sly from intersection of Sly line of Tyler Ave + Ely line of alley in	35	140	1430	church 500	✓	1430	500	✗	1430	TAYLOR ME Church 500	✗	1430	2040	✗	2750 1600	320	✗
All of Lots 35 to 37 Blk 140 lying N of a line drawn from a pt on E line of lot 36 which pt is 149.38 ft S of S line of Pompeo Ave running Wly to a pt on SWly line of lot 37 which pt is 65.38 Sly from intersection of Sly line of Tyler Ave + Ely line of alley in	35	140	1800	NV ✓	✓	1800	20	✗	1800	20	✗	1800	50	✗	3500	garage	✗
	38		800		✓	800		✗	800		✗	800		✗	1800		✓
	39		720	30	✓	720	30	✗	720	30	✗	720	630	✗	1800		✓
	40		720		✓	720		✗	720		✗	720		✗	1600		✓
	41		720	480	✓	720	480	✗	720	480	✗	720		✗	1600		✓
	42		670		✓	670		✗	670		✗	670		✗	1500		✓
	43		670		✓	670		✗	670		✗	670		✗	1300		✓
	44		670		✓	670		✗	670	570	✗	670	1350	✗	1400	2700	✗
	45		670		✓	670		✗	670		✗	670		✓	1400		✓
	46		670	750	✓	670	760	✗	670	760	✗	670	920	✗	1200	1440	✗
	47		670	100	✓	670	100	✗	670		✓	670		✓	1200		✓
	48		720		✓	720		✗	720	100	✓	720	160	✗	1200	320	✗
W 10 ft Tyler St closed - 1917 - Wood	49		900	church 340 Ex		700 Ex	NGHEx 40 300	✗	700 ch	200 300	✗	700	360	✗	1400	1720	✗

THE LAST NAME GIVEN IS THE ONE TO WHOM PROPERTY IS ASSESSED

NAME OF OWNER At Noon on First Day in January, 1923	NAME OF OWNER At Noon on First Day in January, 1924	NAME OF OWNER At Noon on First Day in January, 1925	NAME OF OWNER At Noon on First Day in January, 1926	NAME OF OWNER At Noon on First Day in January, 1927
P. A. Ritchey				
H. C. & N. L. Fort	Geo Lumb	Florence A Lumb	Florence A. Lumb	
"	"	"	"	
"	"	"	"	
Emil & Lengfelder & A. Olson	Geo Lumb Chas A. Olson	"	"	
	"			
Ida M. Ball		Ida M Ball Wm H & Carrie J. Fraser E		
Fridt Arnold Est	Mary Ann Arnold			
"	"			
Mary Lewis				
Mrs E. Youngk	Emilie Youngk	Mrs. E B. Youngk		
John Griffin				
Lewis J. Peters	T. M. Earnhart	Mary H. Negley		
Minnie Hansen				
B. F. Sincoe		Ida M Ball Idam Ball		
Frederick Arnold Est	Mary Ann Arnold			
		Wm H & Carrie J. Fraser		



THE LAST VALUE GIVEN IS THE ASSESSED VALUE FOR THE PRESENT YEAR

DESCRIPTION OR BOUNDARY FOR ASSESSMENT	LOT	Block	Value of Real Estate 1923	Value of Improvements 1923	CHECK	Value of Real Estate 1924	Value of Improvements 1924	CHECK	Value of Real Estate 1925	Value of Improvements 1925	CHECK	Value of Real Estate 1926	Value of Improvements 1926	CHECK	Value of Real Estate 1927	Value of Improvements 1927	CHECK
	1	141	3000	1020	✓	3000	1060	✗	3000	1060	✓	3000	2100	✗	6000	4200	✗
	2		1000	300	✓	1000	300	✗	1000	300	✓	1000		✓	1800		✗
	3		1050		✓	1050		✗	1050		✓	1050		✓	7000	6	✗
	4		1100	90	✓	1100	90	✗	1100	90	✓	1100		✓	2000	5960	✗
	5		1300		✓	1300	300	✗	1300	300	✓	1300	920	✗	2700	720	✗
	6		1350		✓	1350		✗	1350		✓	1350		✓	2200		✓
N 2½ ft Lt 20 + all	7		900	900	✓	1080	930	✗	1080	930	✓	1080	1780	✗	1800	3560	✗
	8		900		✓	900		✗	900	270	✓	900	270	✓	1600	540	✗
W 138.33 ft E 116.7 ft	9		900	30	✓	900	290	✗	100*		✗	100*		✓	180*		✗
	10		900		✓	900		✗	900		✗	900		✓	1600		✓
	11		900	310	✓	900	310	✗	900	310	✗	900	780	✓	1600	1560	✓
N 130 ft Lts 12 to	14		2550	480	✓	2550	480	✗	2550	480	✗	2550	640	✗	4300	1280	✗
N 140 ft Lts 15 to	17		3070	230	✓	3070	230	✗	3070	230	✗	3070	360	✗	6300	720	✗
E 10 ft of Lts 15 to 17; all of Lt 18 & So 25 ft	19		281.0	750	✓	2810	750	✗	2810	750	✗	2810	1080	✗	6000	2160	✗
E 10 ft of Sly 16 ft of Lt 13; E 10 ft of Lt 12; Sly 41 ft of N 50 ft	19		1050	310	✓	1050	310	✗	1050	310	✗	1050	390	✗	1900	780	✗
E 10 ft of Lt 12; N 9 ft of E 10 ft of Lt 13; Mly 9 ft of Lt 19 & Sly 25 ft	20		770	310	✓	770	310	✗	770	310	✗	770	400	✗	1400	800	✗
So 10 ft of N 79 ft	20		450		✓	450		✗	200		✗	200		✗	400		✗
N 50 ft of So 75 ft	20		720		✓	720		✗	720		✗	720		✗	1350		✗
So 25 ft of N 79 ft	20								250*	180	✗	250*	690	✓	500*	1380	✗

THE LAST NAME GIVEN IS THE ONE TO WHOM PROPERTY IS ASSESSED

NAME OF OWNER At Noon on First Day in January, 1923	NAME OF OWNER At Noon on First Day in January, 1924	NAME OF OWNER At Noon on First Day in January, 1925	NAME OF OWNER At Noon on First Day in January, 1926	NAME OF OWNER At Noon on First Day in January, 1927
City Property				
Frances M. Averbeck				
C. W. Clendenning			Chas W. Clendenning	
Frank + Annie West				
Mrs H. Lonigan	Margaret Sinclair	Mgt + Elizabeth Sinclair		
Thos. J. Jackson	J. M. Graham			
P. L. Hughes				
Mary L Loomis				
Affal R. Loomis	Affal R Loomis Est			
Bertha Clendening		Bertha Clendenning		Harry F. & Hilda A. Coyle
Mary Rosebrock				Harry F. + Hilda A. Coyle
Ellen E. Biddle			Chas. F. Hoffman	C. F. Hoffman
A. B. Brice	E. N. Crabtree	Adolphus B. Price	W. W. Snyder	
Rose Bradshaw	Alta Gretton	Alta Gretton		Ethel L. Gretton
	Rose Bradshaw			
Ada P. Walton				
Myrtle Bates				
Edgar A Bowman				
W. M. Clark				
Carrie Freeman				
Walter E. Freeman				
Mrs J. C. Barkley	Grace E. Barclay		Bruce Mercer Barkley	Freeman L. & Vesta V. King
William Dempsey			Wm Dempsey	
Roland S. Hann				
Ella E. Hart				
Lawrence A. Wiselak				
Frank G. Harpst				
Julia E. Ward	Alice L Newcomb		Alice Leone Newcomb	
Marie W. Cole				

THE LAST VALUE GIVEN IS THE ASSESSED VALUE FOR THE PRESENT YEAR

DESCRIPTION OR BOUNDARY FOR ASSESSMENT	LOT	Block	Value of Real Estate 1923	Value of Improvements 1923	CHECK	Value of Real Estate 1924	Value of Improvements 1924	CHECK	Value of Real Estate 1925	Value of Improvements 1925	CHECK	Value of Real Estate 1926	Value of Improvements 1926	CHECK	Value of Real Estate 1927	Value of Improvements 1927	CHECK
City Property - Lots 1 + 2	1	142	Branch Library	0					0				0			0	
	3		900		V	900		X	900		X	900		X	2000		X
	4		900	690	V	900	690	X	900	690	X	900	690	X	2000	1640	X
	5		900		V	900		X	900		X	900		X	2000		X
	6		900	360	V	900	680	X	900	680	X	900	680	X	2000	1800	X
	7		900	200	V	900	200	X	900	200	X	900	200	X	2000	530	X
	8		900		V	900		X	900		X	900		X	2000		X
	9		900		V	900	650	X	900	650	X	900	650	X	2000	1750	X
	10		900	180	V	900	180	X	900	180	X	900	180	X	2000	490	X
	11		900		V	900		X	900		X	900		X	2000		X
	12		900	150	V	900	150	X	900	150	X	900	150	X	2000	410	X
Und 3/4 Lot 13 to	15		2030	470	V	2030	470	X	2030	470	X	2030	470	X	4500	3150	X
Und 1/4 " 13 to	15		670	160	V	670	160	X	670	160	X	670	160	X	1500	1050	X
	16		900	120	V	900	120	X	900	120	X	900	120	X	2000	320	X
	17		900		V	900		X	900		X	900		X	2000		X
	18		900		V	900		X	900		X	900		X	2000		X
	19		900		V	900		X	900		X	900		X	2000	280	X
	20		900		V	900		X	900		X	900		X	2000		X
	21		900		V	900		X	900		X	900		X	2000		X
	22		1000	180	V	1000	180	X	1000	180	X	1000	230	X	2000	600	X
	23		1100		V	1100		X	1100		X	1100		X	2500		X
	24		1400		V	1400		X	1400		X	1400	1050	X	3500	2800	X
E55 ft. Lots 25 to	27		840	260	S	840	260	S	840	260	S	840	260	S	1740	700	X
E 45 ft of W85 ft " 25 to	27		500	210	V	600	210	X	500	210	X	500	210	X	1030	560	X
W 40 ft. 25 to	27		450	200	V	450	220	X	450	210	X	450	210	X	930	560	X
	28		450	190	V	450	190	X	450	190	X	450	190	X	900	500	X
	29		450	110	V	450	110	X	450	110	X	450	110	X	900	300	X
	30		450	270	V	450	280	X	450	280	X	450	280	X	900	750	X
	31		450		V	450		X	450		X	450		X	900		X
	32		450	280	V	450	300	X	450	300	X	450	480	X	900	1280	X
All Lot 33 & So 15 ft	34		720	290	V	720	290	X	720	290	X	720	230	X	1440	620	X
N 10 ft Lot 34 + all	35		630	150	V	630	150	X	630	150	X	630	150	X	1260	400	X
	36		450	160	S	450	300	X	450	300	S	450	300	S	900	800	X
	37		450		V	450		X	450		S	450		V	900		X
	38		450	360	V	450	360	X	450	360	S	450	360	X	900	940	X
	39		450		S	450		X	450		S	450		S	900		X
	40		450		S	450		X	450		S	450		S	900		X
	41		450		V	450		X	450		V	450		V	900		X
	42		450		V	450		X	450	300	V	450	300	X	900	800	X
	43		450	150	V	450	170	X	450	320	V	450	320	X	900	Was 800 Now 840	X
	44		450		V	450		X	450		V	450		V	900		X
	45		450	190	V	450	180	X	450	250	V	450	250	X	900	670	X
	46		450	90	V	450	100	X	450		V	450		V	900		X
	47		540		V	540		X	540	410	X	540	410	X	1100		X
	48		800		V	800		X	800		X	800		X	1600	1080	X

THE LAST NAME GIVEN IS THE ONE TO WHOM PROPERTY IS ASSESSED

THE LAST VALUE GIVEN IS THE ASSESSED VALUE FOR THE PRESENT YEAR

NAME OF OWNER At Noon on First Day in January, 1923	NAME OF OWNER At Noon on First Day in January, 1924	NAME OF OWNER At Noon on First Day in January, 1925	NAME OF OWNER At Noon on First Day in January, 1926	NAME OF OWNER At Noon on First Day in January, 1927	DESCRIPTION OR BOUNDARY FOR ASSESSMENT	LOT	Block	Value of Real Estate 1923	Value of Improvements 1923	CHECK	Value of Real Estate 1924	Value of Improvements 1924	CHECK	Value of Real Estate 1925	Value of Improvements 1925	CHECK	Value of Real Estate 1926	Value of Improvements 1926	CHECK	Value of Real Estate 1927	Value of Improvements 1927	CHECK
J. O. Moberly	L. E. Watt	Emma F. Watt		G. R. & Alda Cramer		1	143	450		V	450		X	450		V	450		V	1200		V
"	"	"		"		2		400	210	V	400	210	X	400	210	X	400	500	X	800	1370	X
"	S. B. Moberly	W. L. & Dorothy Powers	Elmina Jean Francon			3		360		V	360		X	360	390	X	360	420	X	700	1120	X
Celesta L. Richardson						4		360		S	360		S	360		S	360		S	700		S
Ezwin Ditto Und 1/2	Ervin L. Ditto 1/2		A. F. McConnell			5		360	160	S	360	160	S	360	160	S	360	340	S	700	910	S
Sarah Schaffer " 1/2			"		all 19-6 (Und 1/2)	6		360		1/2 S	360		S	360		S	360		X	700		X
C. B. Cozens					" 11 24 ft	7		350	220	V	350	220	X	350	220	X	350	220	X	680	580	X
C. S. Harnish	Henry H. Beaver			Henry H. & Matilda A. Beaver	So 1/2 of W 1/2 Lot 8 + N 10 1/2 ft	9		540	160	V	540	160	X	540	160	X	540	160	X	1050	430	X
Laurania Barnum					So 13 1/2 ft Lot 9 + all	10		550	210	V	550	210	X	550	210	X	550	210	X	1060	570	X
						11		360		V	360		X	360		X	360		X	700		X
Abram N. George			Elizabeth E. Nute			12		360	40	V	360	40	X	360	40	X	360	40	X	700	100	X
"			"			13		360		S	360		S	360		S	360		S	700		S
Laurania Barnum						14		360	340	V	360	340	X	360	320	S	360	330	S	700	900	S
"	"					15		360		V	360		X	360		X	360		X	700		X
Jacob N. Nelson	Minnie & Peter Herbert					16		360	80	V	360	80	X	360	80	X	360	80	X	700	200	X
"	"					17		360		V	360		X	360		X	360		X	700	320	X
Mary B. Michel	W. S. Backus	Walter S. Backus				18		360	120	V	360	150	X	360	150	X	360	150	X	700	80	X
"	"	"				19		360		V	360		X	360		X	360		X	700		X
Fredk N. Shafer	George B. Shafer					20		360		V	360		X	360		X	360		X	700		X
"	"					21		360	880	V	360	1190	X	360	1190	X	360	1190	X	700	3160	X
"	"					22		360		V	360		X	360		X	360		X	700		X
Andrew S. Lindahl	Martin J. Coyne					23		540		V	540		X	540		X	540		X	800		X
"	"					24		800		V	800		X	800		X	800		X	1000		X
Melinda G. Bartlett	Belinda G. Bartlett	Richard Bartlett	Belinda G. Bartlett			25		450		V	450		S	450		S	450		S	800		S
"	"	"	"			26		320		V	320	530	S	320	370	S	320	370	S	500	1000	S
"	"	"	"			27		270		S	270		S	270		S	270		X	400		X
Philson E. Davis		P. E. Davis		Philson E. Davis		28		270		S	270		S	270		S	270		X	400		X
Wm McMillan	P. E. Davis	John Curley	Effie Warrenburg	Ellen J. K. Boehme		29		270		S	270		S	270		S	270		X	400		X
Daniel F. Curley		J. Curley			all lot 30 & S 20 ft	31		490	150	V	490	150	X	490	220	X	490	380	X	730	1000	X
John Geluff					N 5 ft of 31 & 32 +	33		590	80	V	590	90	X	590	90	X	590	90	X	870	240	X
Jannette Sutton		John J. Roche	J. J. Roche	R. T. & D. S. Ruise		34		270	80	V	270	90	X	270	90	X	270	90	X	400	240	X
James H. Symons					all lot 35 + S 1/2	36		410	120	S	410	120	S	410	120	S	410	120	S	600	320	X
F. E. Lundblade					N 1/2 " 36 + all	37		410	120	V	410	120	X	410	130	X	410	130	X	600	360	X
Albert I. Nelson				W. F. & Mary Avery	all lot 38 + S 1/2	39		410	210	V	410	220	X	410	220	X	410	220	X	600	580	X
"				"	N 1/2 " 39 + all	40		410	360	V	410	360	X	410	360	X	410	360	X	600	960	X
"				"		41		270		V	270		X	270		X	270		X	400		X
"				"		42		270		V	270		X	270		X	270		X	400		X
"				"		43		270		V	270		X	270		X	270		X	400		X
Chas F. Lechner	C. F. Lechner		Laura L. Taylor		S 1/3	44		90		V	90		X	90		X	90		X	140		X
Annie Dennin				Fred T. Pipton	10 ft of 38 + N 2/3 of 44 + all	45		450	340	V	450	350	X	450	350	X	450	350	S	660	920	S
"				"	W 32 ft Lots 46 to 48	46		270		V	270		X	270		X	270		X	400	640	X
"				"	E 37 ft of W 69 " " 46 to 48	47		320		V	320		X	320		X	320		X	400	640	X
					E 37 ft of W 106 " " 46 to 48	48		360		V	360		X	360		X	360		X	400	640	X
					10 ft strip Lot Adj + E 34 ft " 46 to 48															600	640	X

THE LAST NAME GIVEN IS THE ONE TO WHOM PROPERTY IS ASSESSED

NAME OF OWNER At Noon on First Day in January, 1923	NAME OF OWNER At Noon on First Day in January, 1924	NAME OF OWNER At Noon on First Day in January, 1925	NAME OF OWNER At Noon on First Day in January, 1926	NAME OF OWNER At Noon on First Day in January, 1927
Dennis Kapsas	F. H. Decker	Roy F. Bleifuss		Ralph E. Hunt.
Nathaniel McClellan	Katherine McClellan	Nathaniel McClellan		
Rebecca L. Otero	Porter A. Frazee		Arthur R. Calaret	
Sadie A. Glick		Ralph E. Hurlburt		Lawrence D. Daly
"		"		"
Frank G. Kissig		W. H. Muehleisen	Karl B. Diefenbach	
Stella Harris Clay			Julia A. Nicholls	Edward D. Blakeley
"		"	"	Henry C. Hopkins
J. S. Hunter	Albert B. Chevrotte			
"	"			
Victor A. Olson	Estella Reiley			
"	"			
Mary A. Siesseger		Mary A. Siesseger	Edith M. Van Patten	
"		"	"	
Geo. W. Hawley Inv Co				
"				
Louis Wetzler		Maggie Wetzler	Maggie J. Wetzler	Maggie Wetzler
"		"	"	"
A. V. Lake		Alfred V. Lake		
"		"		
Dave C. & Geo. E. Campbell				
Burr H. Prentice				
Lula L. Edis	Wm. Edis			Wm. L. Edis.
St. Joseph's Hospital	Burr H. Prentice	St. Joseph's Hospital		Alice Carmi Brown
"	"	"	"	"
Jesse Davis				"
Theodore & Florence Peters	Theodore B. Peters		Theodore & Florence Peters	
"	"		"	
William A. Eliason				
"				
J. H. McNamara		J. H. McNamara	James H. McNamara	
"		"	"	
Nannie E. Willingham	George Harper			
"	"			
Charles Howard	Louise Howard			
"	"			
W. J. Keary	Filomina Berardini			
"	"			
Herman Daue	H. Daue	Herman DAUE		
"	"	"		
"	"	"		
"	"	"		
J. A. Powell				
Lulu K. Amigo	Ciriakos Dalaban			Alice A. Mancer
Thos. G. Landis	Chas. S. Krumm			
Hugh H. Statler	Beatrice M. Harkeens			L. S. Bailey
				A. Carmi Brown

THE LAST VALUE GIVEN IS THE ASSESSED VALUE FOR THE PRESENT YEAR

DESCRIPTION OR BOUNDARY FOR ASSESSMENT	LOT	Block	Value of Real Estate 1923	Value of Improvements 1923	CHECK	Value of Real Estate 1924	Value of Improvements 1924	CHECK	Value of Real Estate 1925	Value of Improvements 1925	CHECK	Value of Real Estate 1926	Value of Improvements 1926	CHECK	Value of Real Estate 1927	Value of Improvements 1927	CHECK
W 100 ft of Lot 1 & W 100 ft of N 1/2	2	144	290	150	✓	290	150	✓	290	170	✓	290	170	✓	600	460	✓
E 40 ft Lots 1 to	3		210	210 S		210	210	✓	210 E	210	✓	210 E	210	✓	430	560	✓
W 100 ft of S 1/2 Lot 2 & W 100 ft	3		250	180	✓	250	180	✓	250	180	✓	250	180	✓	570	490	✓
	4		220		✓	220 NW		✓	220		✓	220		✓	350		✓
	5		220		✓	220		✓	220	70	✓	220	230	✓	350	600	✓
	6		220		✓	220		✓	220		✓	220	210	✓	350	540	✓
15 T 55 A	7		220		S	220		✓	220		S	220		✓	350	880	✓
"	8		220		S	220		✓	220		S	220		✓	350	880	✓
	9		220		✓	220		✓	220		✓	220		✓	350		✓
	10		220	90	✓	220	90	✓	220	90	✓	220	90	✓	350	240	✓
	11	-	220		✓	220		✓	220		✓	220		✓	350		✓
	12		220	80	✓	220	80	✓	220	80	✓	220	80	✓	350	200	✓
	13		220		✓	220		✓	220		✓	220		✓	350		✓
	14		220		✓	220		✓	220		✓	220	320	✓	350	840	✓
	15		220		✓	220		✓	220		✓	220		✓	350		✓
	16		220		✓	220		✓	220		✓	220		✓	350		✓
	17		220		✓	220		✓	220		✓	220		✓	350		✓
	18		180	180	✓	180	180	✓	180	180	✓	180	180	✓	200	480	✓
	19		180		✓	180		✓	180		✓	180		✓	200		✓
	20		180		✓	180		✓	180		✓	180		✓	200		✓
W 65 ft of Lot 21 & No 8 1/3 ft of N 65 ft	22		130		✓	130		✓	130		✓	130		✓	150		✓
E 75 ft of Lot 21 &	24		360		✓	360		✓	360		✓	360		✓	570		✓
So 16 2/3 ft of W 65 ft of Lot 22 & W 65 ft of Lot 23 &	24		290	490	✓	290	500	✓	290 W	500	✓	290 W	500	✓	440	1370	✓
W 35 ft " 28 to	25		360		✓	360		✓	360		✓	360		✓	350		✓
E 35 ft of W 70 ft " 25 to	26		270		✓	270		✓	270		✓	270		✓	350		✓
E 70 ft Lot 25 & E 70 ft of S 10 ft Lot	27		250		✓	250		✓	250		✓	250		✓	500		✓
E 70 ft of N 15 ft Lot 26 & E 70 ft of S 17 1/2 ft "	28	* below	250		✓	250		✓	250		✓	250		✓	300		✓
	29		250		✓	250		✓	250		✓	250		✓	350	400	✓
	30		250	130	✓	250	150	✓	250	150	✓	250	150	✓	350		✓
	31		250	130	✓	250	140	✓	250		✓	250		✓	350	360	✓
	32		250		✓	250		✓	250	140	✓	250	140	✓	350		✓
	33		250		✓	250		✓	250		✓	250		✓	350		✓
	34		250	130	✓	250	130	✓	250	130	✓	250	130	✓	350	340	✓
	35		250		✓	250		✓	250		✓	250		✓	350		✓
	36		250	140	✓	250	140	✓	250	140	✓	250	140	✓	350	370	✓
	37		250		✓	250		✓	250		✓	250		✓	350		✓
	38		250	50	✓	250	50	✓	250	50	✓	250	50	✓	350	140	✓
	39		250		✓	250		✓	250		✓	250		✓	350		✓
	40		250	80	✓	250	80	✓	250	80	✓	250	80	✓	350	200	✓
	41		250		✓	250		✓	250		✓	250		✓	350		✓
	42		250	180	✓	250	180	✓	250	180	✓	250	180	✓	350	480	✓
	43		250		✓	250		✓	250		✓	250		✓	350		✓
	44		250		✓	250		✓	250		✓	250		✓	350		✓
all Lot 45 & S 1/2	46		350	350	✓	350	360	✓	350	350	✓	350	350	✓	520	940	✓
E 100 ft of N 1/2 Lot 46 & E 100 ft	47		290	370	✓	290	400	S	290	400	S	290	400	S	560	1000	S
E 100 ft	48		290	300 S		290	320	S	290	320	S	290	320	S	560	820	S
N 40 ft of N 1/2 Lot 46 & N 40 ft Lots 47 &	48		180	150 S		180	180	✓	180	180	✓	180	210	✓	350	560	✓
E 70 ft of N 7 1/2 ft Lot 27 & E 70 ft of Lot	28	*													300	640	✓

THE LAST NAME GIVEN IS THE ONE TO WHOM PROPERTY IS ASSESSED

NAME OF OWNER At Noon on First Day in January, 1923	NAME OF OWNER At Noon on First Day in January, 1924	NAME OF OWNER At Noon on First Day in January, 1925	NAME OF OWNER At Noon on First Day in January, 1926	NAME OF OWNER At Noon on First Day in January, 1927
Edward N. Thompson				
"	"			
Albion C. Smith Agt	Nellie B. Singleton	38088	E. Singleton	Nellie B. Singleton
"	"		"	"
Nellie B. Singleton	"		"	"
Addie Daue				Addie Meyers
Lena M. Daue	H. Daue	Herman DAUE		
J. F. Rannells	Jennie R. King	Jennie Rannells King		
"	"	"		
Celesta A. Reynolds				Bessie A. Cunningham
"				"
Fred N. Hamilton		Kate Boegen		
"		"		
Harriet E. Goodbody			Eugene N. Johnson	
Peter Tillman		Dennis Carl		John E. Sewell
"		"		"
J. Froemming		L. J. Clay	K. of P. D. T. Wheeler	
"		"	"	
E. M. Smith	Elizabeth May Smith		Emma Schaaf	
"	"		"	
Emmor Stanley	Emmor R. Stanley	Emmor F. Stanley		
"	"	"		
Walter F. Kuehnel				
"				
Clark L. Bailey				
"				
"				
Jesse Davis				
"				
"	Jesse Davis	Sam Tyler		M. J. Wright
"	"	"		"
Herman Godwin			H. Goodwin	
"			"	
"			"	
"			"	
Mrs M. Dunlap	Melleona Dunlap	Florence E. Mervin		Albert T. Ernst
"	"	"		"
James A. Sutton				
James A. Long		Daniel Sullivan	Daniel W. Sullivan	
Geo L. + Mary V. Clements		B. S. Pratt		C. R. E. Eubanks
"		"		"
"		"		" "
Chas E. Craig				
"				
"				

THE LAST VALUE GIVEN IS THE ASSESSED VALUE FOR THE PRESENT YEAR

DESCRIPTION OR BOUNDARY FOR ASSESSMENT	LOT	Block	Value of Real Estate 1923	Value of Improvements 1923	CHECK	Value of Real Estate 1924	Value of Improvements 1924	CHECK	Value of Real Estate 1925	Value of Improvements 1925	CHECK	Value of Real Estate 1926	Value of Improvements 1926	CHECK	Value of Real Estate 1927	Value of Improvements 1927	CHECK
	1	145	360		V	360		X	360		X	360		X	1000		X
	2		320	300	V	320	310	X	320	350	X	320	580	X	600	1760	X
	3		290		V	290		X	290		X	290		X	400		X
	4		290		V	290		X	290		X	290		X	400	1360	X
	5		290	50	V	290	50	X	290	570	X	290	570	X	400	160	X
	6		290	100	V	290	110	X	290	110	X	290	120	X	400	100	X
	7		290	130	V	290	140	X	290	140	X	290	140	X	400	360	X
	8		290	120	V	290	120	X	290	120	X	290	120	X	400	320	X
	9		290	80	V	290	80	X	290	80	X	290	80	X	400	200	X
	10		290		V	290		X	290		X	290		X	400		X
	11		290	80	V	290	80	X	290	80	X	290	80	X	400	200	X
	12		290		V	290		X	290		X	290		X	400		X
	13		290		V	290		X	290		X	290		X	400		X
	14		290		V	290		X	290		X	290	240	X	400	640	X
	15		290		V	290		X	290		X	290		X	400		X
	16		290	80	V	290	80	X	290	80	X	290	80	X	400	240	X
	17		290		V	290		X	290		X	290		X	400		X
	18		290	90	V	290	90	X	290	90	X	290	90	X	400	300	X
	19		290		V	290		X	290		X	290		X	400		X
	20		290	50	V	290	50	X	290	50	X	290	50	X	400	120	X
	21		290		V	290		X	290		S	290		S	400		S
	22		290	250	V	290	250	X	290	250	S	290	250	S	400	670	S
	23		320		S	320		X	320		S	320		S	500		S
	24		400	110	S	400	110	X	400	110	S	400	110	S	800	300	S
	25		380		S	380		X	380		S	380		S	1000		S
	26		320	30	S	320	150	X	320	150	S	320	150	S	700	400	S
	27		290		S	290		X	290		S	290		S	500		S
	28		290		S	290		X	290		S	290		S	500		S
	29		290		V	290		X	290		V	290		X	500		X
	30		290	60	V	290	60	X	290	60	V	290	60	X	500	500	X
	31		290		V	290		X	290		V	290		X	500		X
	32		290		V	290		X	290		V	290		X	500		X
	33		290		V	290		X	290		V	290		X	500		X
	34		290	80	V	290	90	X	290	80	V	290	80	X	500	220	X
	35		290		V	290		X	290		V	290		X	500		X
	36		290	90	V	290	90	X	290	90	V	290	90	X	500	240	X
	37		290		V	290		X	290		V	290		X	500		X
	38		290	40	V	290	40	X	290	40	V	290	40	X	500	100	X
all Lot 39 & S 1/2	40		440	170	S	440	170	X	440	170	S	440	170	S	750	460	X
N 1/2 " 40 & all	41		440	170	S	440	170	X	440	190	X	440	190	X	750	500	X
	42		290		V	290		X	290		X	290		X	500		X
	43		290		V	290		X	290	180	V	290	180	X	500	480	X
	44		290		V	290		X	290		X	290		X	500		X
	45		290	20	S	290	20	X	290	20	S	290	20	X	500	40	X
	46		290		S	290		X	290		S	290		X	500		X
	47		290	120	S	290	120	X	290		S	290		X	600		X
	48		320	20	S	320	20	X	320	140	S	320	140	X	1200	370	X

THE LAST NAME GIVEN IS THE ONE TO WHOM PROPERTY IS ASSESSED

THE LAST VALUE GIVEN IS THE ASSESSED VALUE FOR THE PRESENT YEAR

NAME OF OWNER At Noon on First Day in January, 1923	NAME OF OWNER At Noon on First Day in January, 1924	NAME OF OWNER At Noon on First Day in January, 1925	NAME OF OWNER At Noon on First Day in January, 1926	NAME OF OWNER At Noon on First Day in January, 1927	DESCRIPTION OR BOUNDARY FOR ASSESSMENT	LOT	Block	Value of Real Estate 1923	Value of Improvements 1923	CHECK	Value of Real Estate 1924	Value of Improvements 1924	CHECK	Value of Real Estate 1925	Value of Improvements 1925	CHECK	Value of Real Estate 1926	Value of Improvements 1926	CHECK	Value of Real Estate 1927	Value of Improvements 1927	CHECK
David Seamans			Jim C Slaughter	Amelia W. Reed	W50 fr lots 1 to 3	1	146	360		✓	360		✗	360		✗	420	W 490	✗	1200 900	1300	✗
"			Arthur R Clarey		E45 ft " 1 to 3	2		320		✓	320		✗	320		✗	300	E 540	✗	600 650	1440	✗
"			Peter Erickson			3		290		✓	290		✗	290		✗	250	M 400	✗	500 550	1080	✗
Frank F Allwardt			Frank Allwardt	Frank F. Allwardt	W45 ft of E90 fr lots 1 to	4		290		✓	290		✗	290		✗	290		✓	500		✓
"			"	"		5		290	180	✓	290	180	✗	290	180	✗	290	210	✗	500	560	✗
Bessie Foster	Harvey K. Watt					6		290		✓	290		✗	290	80	✗	290		✓	500		✓
"	"					7		290		✓	290		✗	290		✗	290	170	✗	500	400	✗
"						8		290		✓	290		✗	290		✗	290		✓	500	40	✗
W A Fraser						9		290	5	✗	290		✗	290		✗	290		✓	500		✓
"						10		290	210	✗	290	380	✗	290	380	✗	290	480	✗	500	1290	✗
Minnie B Morrison						11		290		✓	290		✗	290		✓	290		✓	500		✓
"						12		290		✓	290		✗	290		✓	290		✓	500		✓
J D & B Sprckels Sec Co		Cliff Davis	Cliff R. Davis			13		290		✓	290		✗	290		✓	290		✓	500		✓
"		"	"			14		290		✓	290		✗	290	420	✗	290	420	✗	500	1120	✗
A S Comstock	A I Comstock					15		290		✓	290		✗	290		✓	290		✓	500		✓
"	"					16		290		✓	290	80	✗	290	80	✗	290	80	✗	500	200	✗
Western Metal Supply Co			Frank L & Fred A Lind			17		290		✓	290		✗	290		✓	290		✓	500		✓
"			"			18		290		✓	290		✗	290		✓	290		✓	500		✓
"			"			19		290		✓	290		✗	290		✓	290		✓	500		✓
"			"			20		290		✓	290		✗	290		✓	290		✓	500		✓
"			"			21		290		✓	290		✗	290		✓	290		✓	500	240	✗
Olive Hewitt		St Johns Church	G H Vander Water			22		290		✓	290	30	✗	290	30	✗	290	30	✗	500		✓
"		"	"			23		320		✓	320		✗	320		✓	320		✓	700	③	✓
"		"	"			24		380	250	✓	380	260	✗	380	260	✓	380	260	✗	1000	2040	✗
Harriet E Officer	Edgar T Officer	Harriet E. Officer	Gertrude Andrews		E70 ft of 26 &	25		380		✓	380		✗	400 S	80	✗	400 S	80	✗	1000 1030	(W) 206	✗
"	"	C C. Morris		Basil Meade	W70 fr of 25 &	26		370	100	✓	320	120	✗	300 W	40	✗	300 W	40	✗	600 770	(W) 120	✗
Mary M Walker		B B. Murray		Thomas Long		27		290		✓	290		✗	290		✓	290		✓	500		✓
"		"		"		28		290		✓	290		✗	290		✓	290		✓	500		✓
E I Richards	W. F. Kindle			W. F. Kindle Jr.		29		290		✓	290		✗	290		✓	290		✓	500		✓
"	"			"		30		290	160	✓	290	170	✗	290	170	✗	290	170	✗	500	440	✗
Emma E Beckley			Mary A Kinsella			31		290		✓	290		✗	290		✓	290	S	✓	500		✓
"			"			32		290		✓	290		✗	290		✓	290	180	✗	500	480	✗
"			Wilson Chase	Wilson Chase Jr		33		290		✓	290		✗	290		✓	290		✓	500		✓
"			"	"		34		290		✓	290		✗	290		✓	290	320	✗	500	860	✗
J B Fulton			Jas. B. Fulton			35		290		✓	290		✗	290		✓	290		✓	500		✓
"			"			36		290		✓	290		✗	290		✓	290		✓	500		✓
Frank F Boucherie			F F Boucherie	James H. Carl		37		290		✓	290		✗	290		✓	290		✓	500		✓
"			"	"		38		290	130	✓	290	130	✗	290	130	✗	290	130	✗	500	340	✗
Jeronimo Aicinena	J. Aicinena					39		290		✓	290		✗	290		✓	290		✓	500		✓
"	"					40		290		✓	290		✗	290		✓	290		✓	500	1660	✗
Clarence R De La Mater	Ada R Wells	Thomas Long	Joseph M Dupuy			41		290		✓	290		✗	290		✓	290		S	500	②	✓
"	"	"	"			42		290		✓	290		✗	290		✓	290	450	S	500	1840	✗
David E Wilcox		"		Thomas Long		43		290	S	✓	290		✗	290		✓	290		✓	500	②	✓
"		"		"		44		290	S	✓	290		✗	290		✓	290	690	✓	500	1840	✗
J N K Mottram		Jules Jaussaud				45		290		✓	290		✗	290		✓	290		✗	500		✓
Thomas Long			Thomas Long			46		290		✓	290		✗	290		✓	290		✓	500	600	✗
"			"			47		320		✓	320		✗	320		✓	320		✓	700		✓
"			"			48		380	300	✓	380	480	✗	380	480	✗	380	480	✗	1100	1280	✗

THE LAST NAME GIVEN IS THE ONE TO WHOM PROPERTY IS ASSESSED

NAME OF OWNER At Noon on First Day in January, 1923	NAME OF OWNER At Noon on First Day in January, 1924	NAME OF OWNER At Noon on First Day in January, 1925	NAME OF OWNER At Noon on First Day in January, 1926	NAME OF OWNER At Noon on First Day in January, 1927
Harry L Smith		"	Harry	Wm M Little
Elizabeth Williams				"
Rachel I Loring	Richard Hammill	Minnie Juvenal		Patrick Doran
Olof Nelson			Carrie Nelson	
"			"	
"			"	
"			"	
Chas D Smith	Pauline R Calloway	Constance A de Treville		
Thomas Long		James Long		
"		"		
"		James Long (2nd's estate)		
"		Thomas Long		
"		"		
"		"		
"		"		
Jose M Ibaney N 10'				
Maurice & Victoria Fitzmaurice		M J Fitzmaurice		
E H Crabtree				
"		"		
Malinda M Slaugh	August Anderson		Harriet R Scott	H R Scott
"	Thos H Hayton	Hecto	Hilda A Henderson	Mary E Foss
"	Malinda M Slaugh			
"	"			
"	"			
J B McElhose			Nellie M Barrows	James & Alice M McElhose
"			"	"
Bessie Clupton				
"				
Annie V Brainard				Fred K Garrett
"				"
R E Smith Agt	Richard H Jones			
"	"			
Timken Inv Co		E R Forsburg		
"		"		
T J F Kelley	Thos J F Kelley	T J F Kelley	Thos J F Kelley	
"	"	"	"	
Parmelia Wharf				
"				
"				
Geo T Wells			Chas H Lamb	Anna J Craft
"			"	"
Hannah Westlund	Hanna Westlund			
"	"			
"	"			

THE LAST VALUE GIVEN IS THE ASSESSED VALUE FOR THE PRESENT YEAR

DESCRIPTION OR BOUNDARY FOR ASSESSMENT	LOT	Block	Value of Real Estate 1923	Value of Improvements 1923	CHECK	Value of Real Estate 1924	Value of Improvements 1924	CHECK	Value of Real Estate 1925	Value of Improvements 1925	CHECK	Value of Real Estate 1926	Value of Improvements 1926	CHECK	Value of Real Estate 1927	Value of Improvements 1927	CHECK
	1	147	360		V	360		X	360		X	360		X	1100		X
	2		320		V	320		X	320		X	320		X	700	3360	X
	3		290		V	290		X	290		X	290		X	500		X
	4		290	250	V	290	250	X	290	250	X	290	250	X	500	670	X
	5		290		V	290	230	X	290	230	X	290	230	X	500	600	X
	6		290		V	290		X	290		X	290		X	400		X
	7		290		V	290		X	290		X	290		X	400		X
	8		290		V	290		X	290		X	290		X	400		X
	9		290		V	290		X	290		X	290		X	400		X
	10		290	110	V	290	110	X	290	110	X	290	110	X	400	300	X
	11		290		V	290		X	290		X	290		X	400		X
N 10 ft	12		290		V	290	230	X	120	450	X	120	450	X	160	1200	X
S 5 ft of lot 13 and	13		290		V	290		X	380	230	X	380	240	X	510	680	X
S 8 ft lot 13 and all	14		290		V	290		X	490	230	X	490	230	X	530	600	X
	15		270		V	270		X	270	230	X	270	230	X	400		X
	16		270		V	270	200	X	270		X	270		X	400		X
	17		270		V	270		X	270	210	X	270	210	X	400	1160	X
	18		270		V	270		X	270		X	270		X	400		X
N 10 ft	19		100		V	100		X	100		X	100		X	160		X
S 15 ft lot 19 & all	20		400	80	S	400	150	X	400	150	S	400	150	S	640	400	X
	21		250		V	250		X	250		X	250		X	400		X
	22		250		V	250		X	250		X	250		X	400		X
W 1/2 Lots 23 & 24	23	24	270		V	270	470	X	270	470	S	350	470	X	350 / 350	1246	X
E 1/2 " 23 &	24		360		V	360	570	X	360	570	X	280	570	X	100 / 750	1520	X
	25		450		V	450		X	450		X	450		X	1400		X
	26		360	310	V	360	310	X	360	310	X	360	310	X	900	820	X
	27		320		V	320		X	320		X	320		X	600		X
	28		320		V	320		X	320		X	320		X	600		X
	29		320	150	V	320	150	X	320	150	X	320	150	X	600	410	X
	30		320		V	320	570	X	320		X	320		X	600		X
	31		320		V	320		X	320	570	X	320	570	X	600	1520	X
	32		320		V	320		X	320		X	320		X	600		X
	33		320		V	320		X	320		X	320		X	600		X
	34		320		V	320		X	320		X	320		X	600		X
	35		320		V	320		X	320		X	320		X	600		X
	36		320		V	320		X	320		X	320		X	600		X
	37		320		V	320		X	320		X	320		X	600		X
	38		320		V	320		X	320	410	X	320	410	X	600	1100	X
	39		320		V	320		X	320		X	320		X	600		X
	40		320	130	V	320	140	X	320	140	X	320	140	X	600	650	X
	41		320	110	V	320	110	X	320		X	320		X	600	300	X
	42		320	80	V	320	80	X	320	230	X	320	230	X	600	200	X
	43		320	50	V	320	50	X	320		X	320		X	600	120	X
	44		320		V	320		X	320		X	320		X	600		X
	45		320		V	320		X	320		X	320	380	X	600	1020	X
	46		320		V	320		X	320		X	320		X	600		X
	47		360		V	360		X	360		X	360		X	800		X
	48		500		V	500		X	500		X	500		X	1200		X

THE LAST NAME GIVEN IS THE ONE TO WHOM PROPERTY IS ASSESSED

NAME OF OWNER At Noon on First Day in January, 1923	NAME OF OWNER At Noon on First Day in January, 1924	NAME OF OWNER At Noon on First Day in January, 1925	NAME OF OWNER At Noon on First Day in January, 1926	NAME OF OWNER At Noon on First Day in January, 1927
Louise Powell				R.G. Mitchell
				Louise Powell
Edward H. Phillips	L.D. Easter			J.W. Strobel
"	"			"
Jas. D. Kennison		G.D. Kennison	J.H. & Clara C. Fleener	Fred Webber
"		"	Clyde C. Fleener "	"
				Helen G. Wilbern
Mrs A.M. Martin	Mrs A.M. Martyn			
Wm P. & Eleanor H. Donavan	Wm P. Donovan			
Chas F. Moore	Getz & Grant	A.W. Van Rope		
Norah T.K. Bates	Sly Arthur A. Bayless			A.A. Bayless
"	Arthur A. Bayless			"
Emma Carson				E.B. Castree
"				"
Lettie M. Brewer	Lillie M. Brewer			
"	"			
Lloyd F. Chandler	Ellrita L. Harper	H.W. Harper	William Woodall	
"	"	"	" "	
Chas C. Crouch Jr	Floyd F. Chandler			
"	"			
R.E. Smith Agt	Absolam N. Rudd	Sarah C. Rudd	Malinda M. Haugh	
"	"	"	"	
Homer P. Liles				
"				
Asa R. Jones	E.E. Stephens	Ellis E. Stephens		
"	"	"		
"	"	"		
"	"	"		
Anna E. Joyce	A.E. Joyce		J.J. & P. Eblen	James B. Mayo
"	"		" "	
Ralph Remington			Hartley	Andrew & Louise Lazarus
R.O.D. Sullivan				
Geo Lynch			Chas. E. Ault	
			"	
Theresa Manley		Elmer Holberg	Fred Jas. Lambert	
"		"	Elmer Holberg	Hugh K. & Jackson
"		"	"	"
"		" S10'	" S10'	
"		H.J. Schmittroth N15		H.C. Schafer
"		"		"
Nellie J. King			Abel Beck	
"			"	
Roag & Gulkey		Assignee	Elmer G. Denton	T.V. Denton
"			"	"
"			J.C. Slaughter	Frank & Clara E. Fields
Nelvelle M. Martin		N.M. Martin		Thomas Fields
"		"		
"		"		

THE LAST VALUE GIVEN IS THE ASSESSED VALUE FOR THE PRESENT YEAR

DESCRIPTION OR BOUNDARY FOR ASSESSMENT	LOT	Block	Value of Real Estate 1923	Value of Improvements 1923	CHECK	Value of Real Estate 1924	Value of Improvements 1924	CHECK	Value of Real Estate 1925	Value of Improvements 1925	CHECK	Value of Real Estate 1926	Value of Improvements 1926	CHECK	Value of Real Estate 1927	Value of Improvements 1927	CHECK
E57 ft lots 24	1	148	450		V	450		X	450		X	450		X	1200 E 600		
W83 ft " 1 +	2		360	250	V	360	250	X	360	250	X	360	250	X	800 W 1400	560	X
	3		320		S	320		X	320		X	320		X	600		X
	4		320	100	S	320	110	X	320	110	X	320	110	X	600	290	X
Und 1/2	5		320		V	320		X	320		X	320	1/2	X	600		X
"	6		320		V	320		X	320		X	320	1/2	S	600		S
all lot 7 + N 1/2	8		480	390	V	480	390	X	480	390	X	480	390	X	900	1040	X
S 1/2 " 8 + all	9		480	380	S	480	410	S	480	410	S	480	410	S	900	1960	S
N 1/2 lot 10 all	10		320		V	480		X	480	320	X	480	320	X	900	840	X
S. 1/2 "	11		320		V	160		S	160		S	160		S	300		S
	12		320		V	320	320	X	320	320	X	320	320	S	600	1560	S
	13		320		V	320		X	320		X	320		X	600		X
	14		320		V	320		X	320		X	320		X	600		X
	15		320		V	320		X	320		X	320		X	600		X
	16		320	280	V	320	290	X	320	290	X	320	290	X	600	760	X
	17		320		S	320		S	320		S	320		S	600		S
	18		320	340	S	320	340	S	320	350	S	320	350	S	600	940	S
	19		320		V	320		S	320		S	320		S	600		S
	20		320	560	V	320	560	S	320	560	S	320	560	S	600	1500	S
	21		320		V	320		S	320		S	320		S	600		S
	22		320		V	320	470	S	320	470	S	320	470	X	600	1240	X
	23		360		S	360		X	360		X	360		S	900		S
	24		450	530	S	450	560	X	450	560	X	450	900	S	1400	2400	S
	25		450	10	V	450	10	X	450		X	450		X	1200		X
	26		360		V	360		X	360	160	X	360	160	X	800		X
	27		320		V	320		X	320		X	320		X	600		X
	28		320	100	V	320	110	X	320		X	320		X	600	420	X
	29		320		V	320		X	320		X	320		S	600		S
	30		320		V	320		X	320		X	320	470	X	600	1260	X
all lot 31 + S 1/2	32		480		S	480		S	480		S	480		S	900	1320	S
N 1/2 " 32 + all	33		480	80	V	480	80	S	480	90	S	480	530	S	900	1380	S
	34		320		V	320		X	320		X	320		X	600		X
	35		320		V	320		X	320		X	320	470	X	600	1240	X
	36		320		V	320		X	320		X	320	440	S	600	1160	S
S. 18 ft N. 7 ft	37		320		V	320		X S18 N7	230 90		X	230 90	480	S	430 170		S
all	38		320		V	320		X	320		X	320		S	600	1380	S
S. 10 ft N. 15 ft	39		320		V	320		X S10 N15	130 190		X	130 190		S	240 360		S
	40		320		V	320		X	320	470	X	320	470	X	600	1260	X
	41		320		V	320		X	320		X	320		S	600		S
	42		320		V	320		X	320		X	320	490	S	600	1300	S
	43		320		V	320		X	320		X	320		X	600		X
S 1/2	44		320		V	320		X	320		X	160		X	200	1440	X
N 1/2 lot 44 + all	45		320		V	320		X	320		X	480		X	900	1520	X
	46		320		V	320		X	320		X	320		X	600		X
	47		360		V	360		X	360		X	360		X	800		X
	48		400		V	400		X	400		X	400		X	1200		X

THE LAST NAME GIVEN IS THE ONE TO WHOM PROPERTY IS ASSESSED

NAME OF OWNER At Noon on First Day in January, 1923	NAME OF OWNER At Noon on First Day in January, 1924	NAME OF OWNER At Noon on First Day in January, 1925	NAME OF OWNER At Noon on First Day in January, 1926	NAME OF OWNER At Noon on First Day in January, 1927
Ella McLean		C.O. Owner	Bergow	R L Read + L L Scott
"		"		" "
"		"		"
"		"		
Belle F Altenburgh		Belle Altenburgh	Belle Altenburgh	
Earl L Gilbert		"	"	
"			Hilber & Albert, Homer + Mabel McClure	
"			"	
"			"	
"			"	
"				Clinton E + Estelle Applegarth
"			"	" "
"			"	Gilbert, Albert, Homer + Mabel McClure
"			"	"
Annie Johnston			"	"
"			"	"
"			"	James H C Borders
"			"	" "
"			"	Wm Gallacher
"			"	"
"			"	Edward C Schultz
"			"	"
Grace Simpson		Earl M Johnson		
Ellis Stephens + Edna C Dunn	Mead Haskell Co	Beulah Burton	" W S Milbery	Sol R Ellis + Ph C Stephens
"	"			Philip O Pieper
Mead Haskell Co				Lena Schuckmann
"			Wm S Milbery	Guy R Anderson + Mary E Anderson
"			" "	Geo A Vanderwater
"			" "	"
"			" "	John J Jackson
"			" "	"
"			Wm S Milbery	Joshua Weitzman
"			" "	"
Edward D Blakely		Sallie B Stanley		Sallie B Stanley
"		"		"
H J Hammond	Adaline K Cox	Adaline K Cox		
"	"	"		
W H Frazer Agt				S Wilson Lee Co
"				"
"				Cordrey + Phillips
Lillian Lavigle				"
"				"
Etta Campbell				"
"				"
P A Reynolds		Anita Reynolds	P A Reynolds	Josephine Roncelli
"		"	"	"
		Alex Cairns		A Cairns

THE LAST VALUE GIVEN IS THE ASSESSED VALUE FOR THE PRESENT YEAR

DESCRIPTION OR BOUNDARY FOR ASSESSMENT	LOT	Block	Value of Real Estate 1923	Value of Improvements 1923	CHECK	Value of Real Estate 1924	Value of Improvements 1924	CHECK	Value of Real Estate 1925	Value of Improvements 1925	CHECK	Value of Real Estate 1926	Value of Improvements 1926	CHECK	Value of Real Estate 1927	Value of Improvements 1927	CHECK
W 46 ft lots 1 to 4	1	149	400		√	400		X	400		X	400		√	1400	W 1860	X
W 46 ft of E 92 ft " 1 to 4	2		360		√	360		X	360		X	360		√	900	M misc	X
E 46 ft " 1 to 4	3		320		√	320		X	320		X	320		√	900	E "	X
	4		320		√	320		X	320		X	320		√	0	"	—
	5		320		√	320		X	320		X	320		√	600		√
	6		320	760	√	320	260	X	320	760	X	320	260	√	600	700	X
	7		320		√	320		√	320		√	320		√	600		√
	8		320		√	320		√	320		√	320		√	600		√
	9		320		√	320		√	320		√	320		√	600		√
	10		320		√	320		√	320		√	320		√	600		√
	11		320		√	320		√	320		√	320		√	600		√
	12		320		√	320		√	320		√	320		√	600	1400	√
	13		320		√	320		√	320		√	320		√	600		√
	14		320		√	320		√	320		√	320		√	600	1440	√
	15		320		√	320		√	320		√	320		√	600		√
	16		320		√	320		√	320		√	320		√	600	720	√
	17		320		√	320		√	320		√	320		√	600		√
	18		320		√	320		√	320		√	320		√	600	1480	√
	19		320		√	320		√	320		√	320		√	600		√
	20		320		√	320		√	320		√	320		√	600	1400	√
	21		320		√	320		√	320		√	320		√	600		√
	22		320		√	320		√	320		√	320		√	600	1360	√
W 60 ft 24 +	23		360		√	360		X	330 W	320	S	330 W	320	S	820	830	X
E 40 ft of 23 and	24		450		√	450		X	240 E	320	X	240 E	320	X	590	830	X
W 40 ft lots 25 + 26 + W 40 ft of S 5 ft lot	25		270		√	270		√	270	20	√	270	20	√	550 W	960	X
W 50 ft of E 100 ft lots 25 + 26 + W 50 ft of E 100 ft of S 55 ft of	26		180		√	180		√	180		√	180		√	650 M	960	X
E 50 ft lots 25 + 26 + E 50 ft of S 5 ft	27		130		√	130		√	130		√	30		√	900 E	1600	X
N 20 ft lot 27 + all	28		130		√	130		√	130		√	230	300	X	900	1280	X
	29		130		√	130		√	130		√	130		√	400		√
	30		130		√	130		√	130		√	130	570	√	400	1520	X
	31		130		√	130		√	130		√	130		√	400		√
	32		130		√	130		√	130		√	130	570	√	400	1520	X
	33		130		√	130		√	130		√	130		√	400		√
	34		130		√	130		√	130		√	130	510	√	400	1360	X
	35		130		S	130		X	130		X	130		√	400		√
	36		130	150	S	130	150	X	130	320	X	130	770	√	400	2060	X
	37		130		√	130		X	130		X	130		√	400		√
	38		130	230	√	130	230	X	130	230	X	130	230	√	400	600	X
	39		130		√	130		X	130		√	130		√	400		√
	40		130		√	130		X	130		√	130		√	400		√
Mead Co N 1 - 2	41		130		√	130		X	130		√	130		√	400		√
Mead Co N 1 - 2	42		130		√	130		X	130		√	130		√	400		√
Mead Co N 3 - 4	43		130		√	130		X	130		√	130		√	400		√
Mead Co N 3 - 4	44		130		√	130		X	130		√	130		√	400		√
Mead Co N 5 - 6	45		130		√	130		X	130		√	130		√	400		√
Mead Co N 5 - 6	46		130		√	130		X	130		√	130		√	400	2000	X
	47		180		√	180		X	180		√	180		√	600	@	X
	48		220		√	220		X	220		√	220		√	900	3120	X
E 45 ft of W 100 ft Lots 23 + 24	24								240	320	X	240	320	X	590	840	X

THE LAST NAME GIVEN IS THE ONE TO WHOM PROPERTY IS ASSESSED

NAME OF OWNER At Noon on First Day in January, 1923	NAME OF OWNER At Noon on First Day in January, 1924	NAME OF OWNER At Noon on First Day in January, 1925	NAME OF OWNER At Noon on First Day in January, 1926	NAME OF OWNER At Noon on First Day in January, 1927
O. E. Morris		Os E. Morris		
"				
Geo. T. Robeson		G. T. Robeson		
"		"		
Joseph H. Mullen				
Eunice May Arnold	Ray Arnold	Ray L. Arnold		
"	"	"		
"	"	"		
"	"	"		
"	"	"		
"	"	"		
W. H. Wilcox	M. W. Wilcox			
"	"			
"	"			
"	"			
N. C. Harbison			Jewell B. Crockett	
"			J. J. Mae Sherlock Spurlock	
Minnie Traub	Mrs. M. Traub		" " "	
"	"			
"	"		Alice P. O Day	J. M. Gilbert & May Gilbert
"	"		"	"
J. I. Workman	James I. Workman			Mrs. H. A. Ambler
"	"			L. A. Workman
Mathilda Deacon	Matilda Deacon	Donald D Daly	Donald D Daly	
"	"	Mrs. Mathilda Deacon		Matilda Deacon
L. J. Ouellette				S. G. Houser Will comp Lot
Marietta Restovich	Marietta C. Restovich	L. J. Swenson		
"	"	"		
Elizabeth J. Dawson				
Della Trafton		Albert Poole		
"		"		
Mary E. Carrier			Deceased	John W. Rose Ellis
"				" "
Thos. E. Hartigan				
Henry M. Lyon				
"				
Josephina Powell		Wm Stegkemper	E. O. Smith	Lione Cornelia M. Bowie
"		"	"	" "
E. O. Smith			"	E. O. Smith
"			"	"
Carrie Jensen				
"				
W. O. Gladden		Charles J. Allard		
"	John W Dixon		Margt Beatrice Burnett	
C. R. Bayliss		Frank Lydick		Frank R. Lydick

THE LAST VALUE GIVEN IS THE ASSESSED VALUE FOR THE PRESENT YEAR

DESCRIPTION OR BOUNDARY FOR ASSESSMENT	LOT	Block	Value of Real Estate 1923	Value of Improvements 1923	CHECK	Value of Real Estate 1924	Value of Improvements 1924	CHECK	Value of Real Estate 1925	Value of Improvements 1925	CHECK	Value of Real Estate 1926	Value of Improvements 1926	CHECK	Value of Real Estate 1927	Value of Improvements 1927	CHECK
	1	150	270		✓	270		✓	270		✓	270		✓	900		✓
	2		180	500	✓	180	500	✓	180	500	✓	180	500	✓	600	1320	✓
	3		130		✓	130		✓	130		✓	130		✓	500		✓
	4		130	400	✓	130	410	✓	130	410	✓	130	410	✓	500	1080	✓
	5		130		✓	130		✓	130		✓	130		✓	500		✓
	6		130	110	✓	130	110	✓	130	110	✓	130	110	✓	500	300	✓
	7		130		✓	130		✓	130		✓	130		✓	500		✓
	8		130		✓	130		✓	130		✓	130		✓	500		✓
	9		130	70	✓	130	20	✓	130	70	✓	130	20	✓	500	60	✓
	10		130		✓	130		✓	130		✓	130		✓	500		✓
	11		130	130	✓	130	120	✓	130	170	✓	130	120	✓	500	330	✓
	12		130		✓	130		✓	130		✓	130		✓	500		✓
	13		130		✓	130		✓	130		✓	130		✓	500		✓
	14		130	130	✓	130	130	✓	130	130	✓	130	130	✓	500	340	✓
	15		130		✓	130		✓	130		✓	130		✓	500	NV	✓
	16		130		✓	130		✓	130		✓	130		✓	500		✓
	17		130		✓	130		✓	130		✓	130		✓	500		✓
	18		130		✓	130		✓	130		✓	130		✓	500	930	✓
	19		130		✓	130		✓	130		✓	130		✓	500		✓
	20		130		✓	130		✓	130		✓	130		✓	500	1280	✓
	21		130		✓	130		✓	130		✓	130	280	✓	500		✓
	22		130		✓	130		✓	130		✓	130		✓	500	1440	✓
W 77 ft of lots M +	23		180		✓	180		✓	180		✓	180		✓	1000 W 1300		✓
E 63 ft " " N 3 +	24		270		✓	270		✓	270		✓	270		✓	500		✓
S 150 ft of lots 25 to	27		390		✓	390		✓	400 E	30	✓	400 E	30	✓	1000 980	W 1440	✓
W 150 ft of E 495 ft of N 256	27		350		✓	350		✓	340 M	240	✓	340 M	240	✓	1000 750	W 880	✓
W 150 ft of lot 25 to	27		250	100	✓	250	110	✓	250 W	110	✓	250 W	110	✓	1000 560	W 280	✓
	28		220		✓	220 M		✓	220		✓	220	540	✓	500		✓
	29		220		✓	220		✓	160		✓	160		✓	500	1720	✓
	30		220		✓	220		✓	160		✓	160		✓	500		✓
	31		220		✓	220	50	✓	160		✓	160		✓	500		✓
	32		220	120	✓	220	120	✓	160	170	✓	160	170	✓	500	420	✓
	33		220		✓	220		✓	160		✓	160		✓	500		✓
	34		220		✓	220		✓	160		✓	160		✓	500		✓
	35		220		✓	220		✓	160		✓	160		✓	500		✓
	36		220	470	✓	220	470	✓	160	470	✓	160	470	✓	500	1260	✓
	37		220		✓	220		✓	160		✓	160		✓	500		✓
	38		220	470	✓	220	470	✓	160	470	✓	160	470	✓	500	1260	✓
	39		220		✓	220		✓	160		✓	160		✓	500		✓
	40		220		✓	220		✓	160		✓	160		✓	500		✓
	41		220		✓	220		✓	160		✓	160		✓	500		✓
	42		220	500	✓	220	560	✓	160	560	✓	160	560	✓	500	1480	✓
	43		220		✓	220		✓	160		✓	160		✓	500		✓
	44		220	80	✓	220	80	✓	160	80	✓	160	540	✓	500	1520	✓
All lot 45 + S 75 ft	46		330	60	✓	330	80	✓	200	80	✓	200	80	✓	700 840		✓
N 10 ft of N 70 ft lot 46 + W 70 ft 47 +	48		280		✓	280	50	✓	200 W	50	✓	200 W	50	✓	710	120	✓
N 10 ft of E 70 ft lot 46 + E 70 ft 47 +	48		400		✓	400	330	✓	300 E	330	✓	300 E	330	✓	1000 1080	880	✓
- Reservoir - Lots 1 to 48	151																

THE LAST NAME GIVEN IS THE ONE TO WHOM PROPERTY IS ASSESSED

THE LAST VALUE GIVEN IS THE ASSESSED VALUE FOR THE PRESENT YEAR

NAME OF OWNER At Noon on First Day in January, 1923	NAME OF OWNER At Noon on First Day in January, 1924	NAME OF OWNER At Noon on First Day in January, 1925	NAME OF OWNER At Noon on First Day in January, 1926	NAME OF OWNER At Noon on First Day in January, 1927	DESCRIPTION OR BOUNDARY FOR ASSESSMENT	LOT	Block	Value of Real Estate 1923	Value of Improvements 1923	CHECK	Value of Real Estate 1924	Value of Improvements 1924	CHECK	Value of Real Estate 1925	Value of Improvements 1925	CHECK	Value of Real Estate 1926	Value of Improvements 1926	CHECK	Value of Real Estate 1927	Value of Improvements 1927	CHECK
F. J. Peyton	Chas A Peyton		Eva D. Peyton	Ernest E. Argenbright	E½ of lots 1 to 3	1	152	360		✓	360		X	250		✓	250		✓	600 E	1000	✓
"	"		"	Fred T. Peyton		2		270		✓	270		X	180		✓	180		✓	900 NW	1040	✓
"	"		"	Gilbert R. Simm	W100 ft lot 1 + W100 ft of N½ lot 2 + W100 ft	3		220		✓	220		X	160		✓	160		✓	600 SW	1120	✓
"	"		"	Emmett L. Phares		4		220		✓	220		X	160		✓	160		✓	400		
"	"			"	N½ S½	5		220		✓	220		X	160		✓	160		✓	200	920	✓
"	"			Alvin O. + Gertrude C. Miller	all S½ lot 5 + all	6		220		✓	220		X	160		✓	160		✓	600	920	✓
"	T. T. Peyton	Minnie A. Koch				7		220		✓	220		X	160		✓	160		✓	400		
"	"					8		220		✓	220		X	160		✓	160	350	✓	400	920	✓
"	"					9		220		✓	220		X	160		✓	160		✓	400		
"	"					10		220		✓	220		X	160		✓	160	390	✓	400	1060	✓
"	"		Rudolph A. Cassidy			11		220		✓	220		X	160		✓	160		✓	400		
"	"		"			12		220		✓	220		X	160	380	✓	160	380	✓	400	1020	✓
W. W. Campbell			Wm H. Hamby			13		220		✓	220		X	160		✓	160		✓	400		
"			"			14		220	240	✓	220	240	X	160	240	✓	160	240	✓	400	640	✓
R. M. Arthur		James A. Dickinson	Helen D. Dickinson	Ray E. Miller		15		220	Bungl.	✓	220		X	160		✓	160		✓	400		
"		"	"			16		220		✓	220	80	X	160	60	✓	160	80	✓	400	200	✓
"		Fred K. Chosse		Henry M. + Hattie M. Parry		17		220		✓	220		X	160		✓	160		✓	400		
"		"				18		220		✓	220		X	160		✓	160		✓	400	1150	✓
M. E. Rountree	H. L. Wiet				N 5 ft Lot 20 + all	19		220		✓	260	170	X	200	170	✓	200	170	✓	400 H 480	440	X
"	Francis Meyerhoff				N. 10 ft Lot 21 + S. 2 of ft	20		220		✓	260	170	X	200	170	✓	200	470	✓	480 20	1240	✓
"	Wm Shaw	Anna C. Westcott			S 15 ft of E 33⅓ ft Lot 21 + E 33⅓ ft Lots 22 + 24	21		220		✓	260	320	X	260 E	320	✓	260 E	320	✓	520 E 21	840	✓
"	Grace Cassidy	Michael D. + Dorothy M. Godfrey	Annie M. Wood A. N. Jellmer		S ½ of N E33⅓ ft of W 106⅔ ft Lot 21 + E 33⅓ ft of W 106⅔ ft Lots 22 E 24	22		220		✓	260	320	X	260 WM	320	✓	260 WM	320	✓	520 WM 22	840	✓
"	Charles A. Rehalskee				W. 40 ft of S. 15 ft Lot 21 + W. 40 ft Lots 22 + 24	23		270		✓	350	390	X	350 W	320	✓	350 W	320	✓	690 23	1040	✓
"	Wm Shaw	Lizzie F. Cotton			S 15 ft of E 33⅓ ft of W 73⅓ ft Lot 21 + E 33⅓ ft of W 73⅓ ft Lots 22 24	24		450		✓	260	320	X	260 EM	320	X	260 EM	370	X	1000 H 520 24	840	X
Ruth D. Ely						25		540		✓	540		—	—		—	Burned Out			—	
"	Ruth D. Ely	Ruth D. Ely			E ½ 100 ft Lots 25	26		360		✓	650	380	X	650	470	✓	650	400 W	✓	1650 W 26	1260	X
"	Ruth D. Ely	"	W. J. Betteridge	W. J. Betteridge	W 40 ft Lots 25 to	27		320		✓	400	330	X	400 W	330	X	400 W	330	X	1000 26	880	X
"	W. A. Schulenberg	John H. Arnold	Jennie F. Dunlap	John Arnold	E 100 ft Lots 27 +	28		320	420	✓	490	480	X	490	480	X	490	480	X	1750 27 28	1280	X
James Dunlap	James + Jennie Dunlap		"			29		320		✓	320		X	320		✓	320		✓	700		✓
"	"					30		320	310	✓	320	610	X	320	610	✓	320	610	✓	700	1640	✓
N. M. Dillmore		Elizabeth P. Oates			all	31		320		✓	320		X	320	390	✓	320	390	✓	700	1040	✓
"		Fred W. " S½ N10⅔			S 140 ft of N 180 ft of S 516 ft of N 8½ ft	32		320		✓	320		X S	180		✓	180		✓	390 Ch. Comm. 32	640	✓
"		Elizabeth C. Oates N8½	Lottie O. W. Cordrey N8½	Lottie O. W. Cordrey's Adm'r. Hazel N8½		33		320		✓	320		X N	140		✓	140	150	✓	310 33		
"		"	"	"		34		320		✓	320		X	210		✓	210		✓	460 33		
A. L. Whitelock		M. H. + A. L. Whitelock		A. L. Whitelock		35		320		✓	320		X N	110		✓	110		✓	240		
"		"		"		36		320	80	✓	320	120	X	320	110	✓	320	110	✓	700	280	✓
"		"		"	S. 10 ft	37		130		✓	130		X	130		✓	130		✓	280		✓
Geo. Edwards		Geo + Daisy Edwards	George Edwards	Getz + Grant	N 15 ft Lot 37 + all	38		510	50	✓	510	450	X	510	540	X	510	540	X	1120	1440	X
J. J. Lang-Hyde			James Peterson	"		39		320		✓	320		✓	320		✓	320		✓	700		✓
"			"	"		40		320		✓	320		✓	320		✓	320		✓	700	1400	✓
"			"	"		41		320		✓	320		✓	320		✓	320		✓	700		✓
"			"	"		42		320		✓	320		✓	320		✓	320		✓	700	1700	✓
"			"	"		43		320		✓	320		✓	320		✓	320		✓	700		✓
"			"	"		44		320		✓	320		✓	320		✓	320		✓	700	1420	✓
"			"	Getz + Grant (sep. state)	E 100 ft Lots 46 +	45		320		✓	320		✓	320		✓	320		✓	1200		✓
"			"	Getz + Grant "	E 100 ft " 47 + 48	46		320		✓	320		✓	320		✓	320		✓	1500		✓
"			"	Getz + Grant "	W 40 ft " ½ 47 + ½ 48	47		360		✓	360		✓	360		✓	360		✓	1000		✓
"			"			48		450		✓	450		✓	450		✓	450		✓			

THE LAST NAME GIVEN IS THE ONE TO WHOM PROPERTY IS ASSESSED

NAME OF OWNER At Noon on First Day in January, 1923	NAME OF OWNER At Noon on First Day in January, 1924	NAME OF OWNER At Noon on First Day in January, 1925	NAME OF OWNER At Noon on First Day in January, 1926	NAME OF OWNER At Noon on First Day in January, 1927
J. I. Lang-Hyde			James Peterson	Getz + Grant (capitals)
"			"	Getz + Grant "
"			"	Getz + Grant "
"			"	Getz + Grant
"			"	"
"			"	"
"			"	"
"			"	"
"			"	"
"			"	"
W. F. Stewart	Harry G Webster Ralph S. Murphy			
"		H. Shoemaker	Warren W. Fitch	Edgar C. Howell Jr
Warren W. Fitch		Gard G. Smith		
Williamine M. Cormick	G. G. Smith	"		
"	"		Albert J + Ada F Rambeel	
Peter Thompson			"	
"				
Walter H. Heinsler	Mary V. Williams			
Harry Rostert	Harry Rotert			
Marguerite Jarvis Stames				Chas J. Harrison
Chas. J. Leopold	Chas J. Marg't Leopold			John D. Simmons
John Lewis Adams				
Julius Zolezzi		Julius D. Zolezzi	Harriet A Nutter	H. H. L. Stoppleman
"		"	Wm R. Hastie	W. R. Hastie
Mabel Melzinger				
"				
Thos. C. Anderson	Ralph E Clark Frisbie			R. C. Frisbie
"	"			"
Louis J. Quiay	Louis Guay			
Francis J Griffin			Frances Griffin	
"			"	
Thos A Knight		Herbert W Pierson		
Fannie J. Bonuff	A. T. Welcome	F. H. Schneider		
"	"	"		
F. H. Schneider				
C. M. Baldwin			Minnie Ketelsen	Minnie Ketelsen
"	Clarence O + Emma A Hively	Clarence O Hively	Clarence O. Hively	Clarence O. Hively
"	J. A Youngberg			J. M. Youngberg
Jos P + Elsie Krause		James P + Elsie Krause	J. P. Krause	Joseph P. Krause
C. M. Baldwin	R. N Lussey			Frank + Emma Hilton
"	C. M. Baldwin	Olof Nelson	J. Thomas + Mary S Took	J. T. Took
"		Laura A. Mick		Elmo K. Ford
"	Leo. C. Slaughter			Clarence M Baldwin
			Edwin M + Mildred L Sieber	James G. Wilson

THE LAST VALUE GIVEN IS THE ASSESSED VALUE FOR THE PRESENT YEAR

DESCRIPTION OR BOUNDARY FOR ASSESSMENT	LOT	Block	Value of Real Estate 1923	Value of Improvements 1923	CHECK	Value of Real Estate 1924	Value of Improvements 1924	CHECK	Value of Real Estate 1925	Value of Improvements 1925	CHECK	Value of Real Estate 1926	Value of Improvements 1926	CHECK	Value of Real Estate 1927	Value of Improvements 1927	CHECK
	(1)	153	450		V	450		V	450		V	450		V	0		
W 100 ft Lots 1 +	2		360		V	360		V	360		V	360		V	1600		V
W 100 ft " 44	3		320		V	320		V	320		V	320		V	1200		V
E 40 ft Lots 1 to	4		320		V	320		V	320		V	320		V	1100		V
	5		320		V	320		V	320		V	320		V	700		V
	6		320		V	320		V	320		V	320		V	700		V
	7		320		V	320		V	320		V	320		V	700		V
	8		320		V	320		V	320		V	320		V	700		V
	9		320		V	320		V	320		V	320		V	700		V
	10		320		V	320		V	320		V	320		V	700		V
All Lot 11 + N 8 1/3 ft	12		420		V	420	380	V	420	380	V	420	380	V	930	1080	V
So 8 1/3 ft Lot 13 + all	14		420	440	V	420	440	V	420	440	V	420	440	V	930	1180	V
S 16 2/3 ft Lot 12 + N 16 2/3 ft	13		440	440	V	440	440	V	440	440	V	440	440	V	940	1180	V
	15		320		V	320		V	320		V	320		V	700		V
	16		320	450	V	320	470	V	320	470	V	320	470	V	700	1240	V
	17		320		V	320		V	320		V	320		V	700		V
	18		320	150	V	320	170	V	320	170	V	320	170	V	700	440	V
All Lot 19 + N 1/2	20		480	460	V	480	470	V	480	470	V	480	470	V	1050	1240	V
S 1/2 Lot 20 + N 100 ft	21		410	460	V	410	460	V	410	460	V	410	460	V	1020	1230	V
W 100 ft Lot 22 + N 1/2 of W 100	23		390	460	V	390	460	V	390	460	V	390	460	V	970	7230	V
S 1/2 of W 100 ft Lot 22 + W 100 ft	24		550	460	V	550	460	V	550	460	V	550	460	V	1388	7430	V
E 40 ft Lots 21 to	24		350	460	V	350	460	V	350	460	V	350	460	V	870	1230	V
E 60 ft Lots 26 +	25		540		V	540		V	540		V	450		V	1140	1220	V
E 40 ft of W 80 " "	26		400		V	400		V	400		V	260	360	V	660	960	V
	27		320		V	320		V	320		V	320		V	700		V
	28		320		V	320		V	320		V	320		V	700		V
	29		320		V	320		V	320		V	320		V	700		V
S 1/2	30		160	700	V	160	310	V	160	310	V	160	310	V	350	820	V
N 1/2 Lot 30 + all	31		480	50	V	480	50	V	480	50	V	480	50	V	1050	120	V
	32		320		V	320		V	320		V	320		V	700		V
S 1/2	33		160	160	V	160	170	V	160	240	V	160	240	V	350	650	V
N 1/2 Lot 33 + all	34		480	180	S	480	180	V	480	290	V	480	290	V	1050	960	V
	35		320		S	320		V	320		V	320		V	700		V
	36		320		S	320	570	V	320	590	V	320	590	V	700	1560	V
All Lot 37 + S 13 ft	38		480	420	V	480	420	V	480	420	V	480	420	V	1050	1120	V
So 6 inches Lot 39 + N 12 ft Lot 38 + all	39		480		V	480	480	V	480	480	V	480	480	V	1050	1280	V
N 24 ft All Lot 40 + So 13 ft	41		490		V	490	530	V	490	530	V	490	530	V	1070	1400	V
N 1/2 of Lot 41 + all	42		470	390	V	470	390	V	470	390	V	470	390	V	1030	1040	V
All Lot 43 + S 1/2	44		480	380	S	480	380	S	480	380	S	480	380	S	1050	1000	V
N 1/2 Lot 44 + all	45		480	390	V	480	390	V	480	390	V	480	390	V	1050	1040	V
E 100 ft of S 1/2 Lot 47 + E 100 ft	46		320		V	330		V	330		V	330	600	V	930	1600	V
W 40 ft Lots 46 to	(47)		360		V	380		V	380		V	380		V	1080	1120	V
E 100 ft of N 1/2 of Lot 47 + E 100 ft	48		460		V	420	630	V	420	630	V	420	630	V	1190	1680	V
W 40 ft Lots 25 +	26											280	360	V	700	960	V

Index to Property in University Heights

THE LAST NAME GIVEN IS THE ONE TO WHOM PROPERTY IS ASSESSED

NAME OF OWNER At Noon on First Day in January, 1923	NAME OF OWNER At Noon on First Day in January, 1924	NAME OF OWNER At Noon on First Day in January, 1925	NAME OF OWNER At Noon on First Day in January, 1926	NAME OF OWNER At Noon on First Day in January, 1927
Neal E. Sanderson				
Marie Sorenson				
Balboa Investment Co	James S. Rose	Jam's D & M Stepich		Saw Stipich
"	B.K.D. Building Co	"		"
"	"	"		E. & Florence Vickers
Arthur C. Woodward	TAX DEED 1925	Ronald L & Amelia E. Osborn		E. Florence Vickers
"	TAX DEED	"		"
B. F. Murray	M. Hall		C. W. & B. E. Hendrix	Florence Parker
"	"		" "	"
"	B. F. Murray			RESIDENCE Mrs. B. F. & Alice Murray
"	"			"
Letha G. Babcock				
Jacob E. DeGarmo	John Purcell			
E. L. Needham		Ray C. Marr		
Harry J. James	H. J. James			
Patrick & Elnor Kileen	Patrick Killeen			
Wallace T. Clark				
Harlan J. Robbins	Fred Wallace			
John Thompson				
Maude M. Sheppard		E. D. Ludwick		Eber D Ludwick
"		"	F. W. Maier	
Susan Harris		"	E. D. Ludwick	Eber D Ludwick
Fred'k J & Susan Harris		"	"	"
S. D. Construction Co	Robt W. Haynes	R. W. Haynes		
"	"	"		
Maude M. Sheppard				
"				
"				
Lillie L. Cunningham				
"				
Fred Weber	F. Weber	Pierre Claverie		
"	"	"		
James Newell				RESIDENCE James & Lelia Newell
"				"
L. V. Hoover		Fred B. Young		
"		"		
Andrew J. Anderson			A. T. Anderson	Andrew T Anderson
"			"	"
"			"	"
"			"	"
"			"	"
"			"	"

THE LAST VALUE GIVEN IS THE ASSESSED VALUE FOR THE PRESENT YEAR

DESCRIPTION OR BOUNDARY FOR ASSESSMENT	LOT	Block	Value of Real Estate 1923	Value of Improvements 1923	CHECK	Value of Real Estate 1924	Value of Improvements 1924	CHECK	Value of Real Estate 1925	Value of Improvements 1925	CHECK	Value of Real Estate 1926	Value of Improvements 1926	CHECK	Value of Real Estate 1927	Value of Improvements 1927	CHECK
all Lot 1 + N 12 ft	2	101	620	470	V	620	470	X	620	470	X	620	470	X	1750	1260	X
S 13 ft Lot 2 + all	3		510	390	V	510	400	X	510	400	X	510	400	X	1450	1060	X
N½ Lot 5 + all	4		320		V	480	530	X	480	530	X	480	530	X	1050	1400	X
S½	5		320		V	160		X	160		X	160		X	350		X
	6		320		V	320	680	X	320	680	X	320	680	X	700	1800	X
	7		320		S	320		-	320		S	320		X	700		X
	8		320		S	320		-	320	700	S	320	700	X	700	1860	X
	9		320		V	320		X	320		X	320		X	700		X
	10		320		V	320		X	320		X	320		X	700	1060	X
	11		320		V	320		X	320		X	320		X	700		X
	12		320	280	V	320	280	X	320	280	X	320	280	X	700	750	X
All Lot 13 — + N½	14		480	400	V	480	410	X	480	410	X	480	410	X	1050	1080	X
S½ Lot 14 + all	15		480	480	S	480	480	X	480	480	S	480	480	S	1050	1280	S
all Lot 16 + N½	17		480	400	V	480	410	X	480	410	S	480	410	S	1050	1080	S
S½ Lot 17 + all	18		480	470	V	480	470	X	480	470	X	480	470	X	1050	1260	X
all Lot 19 + N½	20		480	380	S	480	380	X	480	380	S	480	380	S	1050	1020	S
S½ Lot 20 + all	21		480	400	S	480	400	X	480	400	S	480	400	S	1050	1060	S
all Lot 22 + N 13 ft	23		530	380	S	530	380	X	530	400	S	530	400	S	1320 (1050 700)	1060	S
S 12 ft Lot 22 + all	24		730	550	V	730	550	X	730	550	X	730	550	X	1980 (1500 480)	2340	X
E 105 ft Lots 26 +	25		540		V	540		X	540		V	740 E	700	X	3140 (2500 640)	1880	X
W 35 ft Lots 25 +	26		400		V	400		X	400	770	V	700 W	270	X	860 (1500 260)	720	X
	27		320		V	320		X	320		V	320		X	1200		X
	28		320		V	320		X	320		V	320	20	X	1200	1040	X
	29		320		V	320		X	320		V	320		X	1200		X
	30		320		V	320	480	X	320	480	V	320	480	X	1200	1280	X
	31		320		V	320		X	320		V	320		X	1200		X
	32		320		V	320		X	320		V	320		X	1200		X
	33		320		V	320		X	320		V	320		X	1200		X
	34		320	310	V	320	310	X	320	310	V	320	310	X	1200	830	X
	35		320		V	320		X	320		V	320		X	1200		X
	36		320	310	V	320	470	X	320	470	V	320	470	X	1200	1240	X
	37		320		V	320		X	320		V	320		X	1200		X
	38		320		V	320	480	X	320	480	V	320	480	X	1200	1280	X
	39		320	150	V	320	150	X	320		V	320		X	1200	400	X
	40		320		V	320		X	320	150	V	320	150	X	1200		X
	41		320		V	320		X	320		V	320		X	1200		X
	42		320		V	320		X	320		V	320	500	X	1200	1320	X
	43		320		V	320		X	320		V	320		X	1200		X
	44		320		V	320		X	320		V	320		X	1200		X
	45		320		V	320		X	320		V	320		X	1200		X
	46		320		V	320		X	320		V	320	2700	X	1200	7080	X
	47		360		V	360		X	360		V	360		X	1500		X
	48		500	60	V	500	60	X	500	60	V	500		X	2500	120	X

THE LAST NAME GIVEN IS THE ONE TO WHOM PROPERTY IS ASSESSED

NAME OF OWNER At Noon on First Day in January, 1923	NAME OF OWNER At Noon on First Day in January, 1924	NAME OF OWNER At Noon on First Day in January, 1925	NAME OF OWNER At Noon on First Day in January, 1926	NAME OF OWNER At Noon on First Day in January, 1927
Harriet G. Tilton	Fred B. Young	Harry A. Leonard		
"	"	"		
Enoch M. Ohre	Ruth Castle			
Alf F & Pearl Schatzel	"			
	Enoch M Ohre	Enoch M. Ohre		
Katherine Lahay	J. Katherine F Lahay	Katherine F Lahay	Katherine F. Lahay	Catherine F. Lahey
Frank G. Bradley		Jennie Herrman		James W. Herrman
"		"		"
O. J. Harding	Oscar T. Harding			
"	"			
E. R. Pierce Und 1/2	Frank Hettich			
H. C. Kelly Und 1/2	"			
So Title Guar Co		Mary A. Basch	Catherine C. Reuter	
"		"	"	
Anna McKenna			Chas. E. Greasir	Clara B. Greasir
"			"	"
Blanche Redford		Blanch Williams		
"		"		
W. H. Taylor		Benj H. Vaughn		
"		"		
L. A. Chase		Lionel A. Chase		L A Chase
"		"		"
C. E. Jackson	Clarence E Jackson			Robert H. Proudfoot
C. J. Henry			Aggeler & Musser Seed Co.	
W. R. Trachsel	Jane E. Courtright	C. C. Wilcken	Bernard J. Ketterma	
	Charles H. Reifsnieder	Josephine Miller		
Anna J. Watson	Veterans Welfare Board			
"	Veterans Welfar Board			
J. W. Donbenmeier	Arnold R. Mitchell	O B Roy	Beatrice E Roy	
"	"	"	"	
J. L. Rector		James L. Rector	Susan A Reynolds	Sallie A Reynolds
		"	"	"
Chas S Hardy				
L. S. Gunn			Julia M. Gunn	
"			"	
Jos. J. Roberts				
"				
Blanche B. Rockwood		Albert L Rockwood	A. L. Rockwood	R. P. Briggs
"		"	"	"
N. A. Gilman	Getz & Grant	Walter Forward		
Carrie W. Perkins	"	Wm Erbe		
"	"	"		
Louise A. Steinbach			Wm Sebastian Steinbach	
				David S. Rose
Fred B. Young	Mildred H. Tibbals			
"		Fred D. Young	Peter Brockholz	
"		Martin F. Rabe		M. F. Rabe

THE LAST VALUE GIVEN IS THE ASSESSED VALUE FOR THE PRESENT YEAR

DESCRIPTION OR BOUNDARY FOR ASSESSMENT	LOT	Block	Value of Real Estate 1923	Value of Improvements 1923	CHECK	Value of Real Estate 1924	Value of Improvements 1924	CHECK	Value of Real Estate 1925	Value of Improvements 1925	CHECK	Value of Real Estate 1926	Value of Improvements 1926	CHECK	Value of Real Estate 1927	Value of Improvements 1927	CHECK
E 70 ft of 1 & 2	1	135	500		V	500	150	X	300	400	X	300	550	X	1400	1100	X
W 70 ft of 1 &	2		360		V	360		X	560	480	X	560	710	X	2600	1420	X
	3		320		S	320	240	X	320		X	320	1100	X	1200		X
	4		320		V	320	270	X	320	1780	X	320		X	1200	2200	X
	5		320		V	320		X	320		S	320	350	S	1200	700	S
	6		320	180	V	320	180	X	320	180	X	320	300	X	1200	600	X
	7		320		S	320		S	320		S	320	570	S	1200		S
	8		320		S	320		S	320	480	S	320		S	1200	1140	S
	9		320		V	320		X	320		X	320	510	X	1200		X
	10		320	310	V	320	470	X	320	470	X	320		X	1200	1020	X
Und 1/2	11		320		V	320		X	320		X	320	480	X	1200		X
Und 1/2	12		320		V	320	450	X	320	450	X	320		X	1200	1000	X
	13		320		V	320		X	320		X	320	680	X	1200		X
	14		320		V	320		X	320	450	X	320		X	1200	1360	X
	15		320		V	320		X	320		X	320		X	1200		X
	16		320		V	320		X	320		X	320		X	1200		X
	17		320		V	320		X	320		X	320	220	X	1200		X
	18		320	80	V	320	80	X	320	80	X	320		X	1200	440	X
	19		320		V	320		X	320		S	320	710	S	1200		S
	20		320		V	320	50	X	320	50	X	320		S	1200	1420	S
	21		320		V	320		X	320		X	320		X	1200		X
	22		320	160	V	320	170	X	320	170	X	320	170	X	1200	340	X
N 70 ft of lots 23 &	24		560	390	V	560	390	X	560	390	X	560	390	X	2380	780	X
E 70 ft of " 23 &	24		380	400	V	380	410	X	380	410	X	380	440	X	1620	880	X
E 1/2 Lots 26 and	25		500		V	500	450	X	470	450	X	470	620	S	1430	1240	S
W 1/2 Lots 25 and	26		320		V	320	420	S	350	450	X	350	620	X	1070	1240	X
	27		270		V	not assessed	6P	C	0	0	I	0	-		0		I
	28		270		V	0	6P	C	0	0	I	0	620	I	0		I
	29		270		V	270		S	270		S	270		S	700		S
	30		270		V	270	380	S	270	380	S	270	80	S	700	960	S
	31		270	160	V	270	170	X	270		X	270	460	S	700	500	S
	32		270	160	V	270	180	X	270	350	X	270		S	700	420	X
	33		270		V	270		X	270		X	270		X	700		X
	34		270		V	270		X	270		X	270	1030	X	700		X
	35		270		V	270	390	X	270	690	X	270		X	700	2040	X
	36		270		V	270		X	270		X	270	560	X	700		X
	37		270		V	270		X	270	440	X	270		X	700	1120	X
	38		270		V	270		X	270		X	270	780	S	700		X
	39		270	480	V	270	490	X	270	490	X	270		S	700	1560	X
	40		270		V	270	300	X	270	300	X	270	580	S	700	1160	S
S 1/2 N 1/2	41		270		V	135		X	130		X	130	590	S	350		S
	42		270		V	270	300	X	270	300	X	270		S	700	1180	S
	43		270		S	270		S	270		S	270	500	S	700		S
	44		270	270	S	270	270	S	270	270	X	270		S	700	1000	S
E 100 ft lots 45 &	45		270		V	410	410	X	410	410	X	410	530	X	1270	1060	X
	46		270		V	270	-		0		I	0	-		0	-	I
N 46 ft of lots 45 to	47		320		V	290	420	X	290	420	X	290	560	X	900	1120	X
E 100 ft lots 47 &	48		400		V	560	480	X	560	480	X	560	640	X	1730	1280	X

THE LAST NAME GIVEN IS THE ONE TO WHOM PROPERTY IS ASSESSED

NAME OF OWNER At Noon on First Day in January, 1923	NAME OF OWNER At Noon on First Day in January, 1924	NAME OF OWNER At Noon on First Day in January, 1925	NAME OF OWNER At Noon on First Day in January, 1926	NAME OF OWNER At Noon on First Day in January, 1927
Mary L. Freeborn				
"				
Regina Millet	J. L. Vickers			James D. Vickers
"	"			"
Bettie Fischer		Ethel Atherton	E. F. Atherton	
Anna "Wold	W. E. Metz	"	"	
"	"			
E. D. Ludwick			E. R. Brown	
"			"	
James P. Conway		M. D. Morley		
Thos D. Ellis	Minnie Rowe	"		
"	"			
W. A. + Madeline Citerly	W. A. & Madeline Citerly	W. A. Citerly		W. A. + Madeline Citerly
Joseph Dehner				
Henry J. Heise			Eugene R. McCoy	E. R. McCoy
Bertha D. Conwin		Sylvester E. Conwin	Gertrude Herrick	
Chas F. Steiner				
N. H. Tout	Wm H. Tout			
Mr. D. H. Carter				
James Strong	Eliza Carrier	J B Harrison	Josephine Harrison	
Eleventh Day Adventist Assn of So Calif.				
"				
Sidney A. Smith				
"				
"				
"				
F. J. Strumm				
"				
Emma J. Odhner	MC + Ellen A Cole	Walter L Cole		Mary E. Doyle
"	"	"		"
Henry Gabbe				
"				
"	Gus. B. Carlson			
"	Ed. P. Carmichael	Katie L. Carmichael	Edwin E. Watson	
S M Griffiths		B. H. + Mildred L Prentice	Burr N. Prentice	
"	—	"	"	
Belle Johnson			Chas J. Mertz	
"			"	
Emanuel Ashaffi	Getz + Grant	Rachel Dowd		
"	"	"		"
Chas W. Amos		Walter P. + Ella Curtis	Walter P. Curtis E105	Walter P. + Ella Curtis E105
"		Chas W. Amos	Maurice D. Adams N 16⅔	
"		"	" "	
"		"	Chas. W. Amos	
		" (Cal. state)	"	

THE LAST VALUE GIVEN IS THE ASSESSED VALUE FOR THE PRESENT YEAR

DESCRIPTION OR BOUNDARY FOR ASSESSMENT	LOT	Block	Value of Real Estate 1923	Value of Improvements 1923	CHECK	Value of Real Estate 1924	Value of Improvements 1924	CHECK	Value of Real Estate 1925	Value of Improvements 1925	CHECK	Value of Real Estate 1926	Value of Improvements 1926	CHECK	Value of Real Estate 1927	Value of Improvements 1927	CHECK
—	1	156	400		✓	400		X	400		X	400	630	X	1500	@	✓
	2		320	360	✓	320	360	X	320	360	X	320		✓	1000	1220	✓
	3		270		✓	270		X	270		X	270		✓	700		✓
	4		270	30	✓	270	20	X	270	70	X	270	20	✓	700	40	✓
	5		270		✓	270		X	270		X	270	540	✓	700		✓
	6		270		✓	270		X	270	670	X	270		✓	700	1080	X
	7		270		✓	270		S	270		S	270	480	✓	700		S
	8		270	320	✓	270	320	S	270	320	S	270		✓	700	960	S
	9		270		✓	270		X	270		X	270	520	X	700		✓
	10		270	250	✓	270	250	X	270	250	X	270		X	700	1040	X
	11		270		✓	270		X	270		X	270	680	✓	700		✓
	12		270		✓	270		X	270	530	X	270		✓	700	1360	✓
	13		270		✓	270		X	270		X	270	620	✓	700		✓
	14		270		✓	270	420	X	270	420	X	270		✓	700	1240	✓
All Lot 15 + N10 ft	16		380	300	✓	380	310	X	380	310	X	380	450	X	980	900	X
S 15 ft Lot 16 + N 70 ft	17		380	300	S	380	340	S	380	340	S	380	420	S	980	840	S
So 5 ft Lot 17, All Lot 18 + N 5 ft	19		370	250	✓	370	300	X	370	300	X	370	440	X	980	880	S
So 20 ft N 19 + N 15 ft	20		380	210	S	380	210	X	380	210	S	380	400	X	980	800	X
So 10 ft Lot 20 + all	21		380	190	✓	380	190	X	380	190	X	380	370	X	980	740	X
W 100 ft Lot 22 + N 10 ft of W 100 ft	23		310	130	✓	310	140	X	310	140	X	310	290	X	910	580	X
S 15 ft of W 100 ft Lot 23 + W 100 ft	24		530	300	✓	530	310	X	530	310	X	530	530	X	1550	1060	X
E 40 ft Lot 22 + E 40 ft Lot 24	24		250	50	S	250	50	X	250	50	X	250	100	X	730	200	X
E 100 ft Lot 25 + All exc So 5 ft of W 40 ft	26		600	460 Church & Parish	✓	600	450	X	600	450 Church	X	600	450	X	1550	1000 Church	X
W 40 ft Lot 25 + So 5 ft of W 40 ft	26		220	230	✓	220	230	X	220	230	X	220	340	X	1450	680	X
	27		270		✓	270		X	270		X	270	270	X	600		X
	28		270	300	✓	270	300	X	270	300	X	270		X	600	540	X
	29		270		✓	270		X	270		X	270		X	600		X
	30		270		✓	270		X	270	30	X	270	30	X	600	60	X
	31		270		✓	270		X	270		X	270	770	X	600	@	X
	32		270	480	✓	270	480	X	270	480	X	270		X	600	1540	X
	33		270		✓	270		X	270		X	270	670	X	600		X
	34		270		✓	270	540	X	270	540	X	270		X	600	1340	X
	35		270		✓	270		X	270		X	270	560	X	600		X
So 15 ft	36		270	180	✓	170	450	X	170	450	X	170		X	360	1120	X
N 10 ft of Lot 36 + So 20 ft	37		270		✓	320	470	S	320	470	S	320	500	X	720	1000	X
N 5 ft Lot 37 + all	38		270		✓	320	500	X	320	500	X	320	550	X	720	1100	X
	39		270		S	270		S	270		X	270	660	X	600		X
	40		270	300	S	270	630	S	270	630	X	270		X	600	1320	X
	41		270		✓	270		X	270		X	270	280	X	600		X
	42		270	130	✓	270	140	X	270	140	X	270		X	600	560	X
	43		270		✓	270		X	270		X	270	530	X	600		X
	44		270		✓	270		X	270	410	X	270		X	600	1060	X
E 105 ft of Lot	45		270		✓	270		X	250		X	250	540	X	650	1080	X
E 105 ft of S 18⅔ ft of Lot	46								80	440	X	80		X	200		X
E 105 ft of N 16⅔ ft of "	46		270		✓	270	240	X	140		X	140		X	360		X
E 105 ft of S 16⅔ ft of "	47		320		✓	320		X	170		X	170		X	440	600	X
E 105 ft of N 8⅓ ft of Lot 47 + E 105 ft of	48		400		✓	400		X	400		X	400	620	X	1030	1640	X
W 35 ft of Lots 45 to	48								200		X	200		X	520		X

THE LAST NAME GIVEN IS THE ONE TO WHOM PROPERTY IS ASSESSED

NAME OF OWNER At Noon on First Day in January, 1923	NAME OF OWNER At Noon on First Day in January, 1924	NAME OF OWNER At Noon on First Day in January, 1925	NAME OF OWNER At Noon on First Day in January, 1926	NAME OF OWNER At Noon on First Day in January, 1927
Frank McGraw		T A Preiher	Myrtle Burbur	
"		Mary J Glenn		
"		Henry & Arthur L Anderson	Bert A. Betts	B A Betts
"				
Addison S Botkin		Iola G Harmon		
"		C L Ida B Day	Herbert Haddon	
"		"	" "	
"		"		
"			C. L. Day	Tena Munzenmaier
"	addison S Botkin	addison S Botkin	a s "	
"	"	"	"	
"	"	"	"	
Cora Holman	Carl A. Johanson		Karl A. Johanson	
Della Smeade	Della Smead			
Claire Dick				
Merle T. Starrett				
J.C + Beatrice Spring	John C. Spring			
"	"			
Mrs Geo Kelley & Mrs J W Bobbett	Sigfried B. Brink			
"	"			
Harry L. Leighton			Harry Leighton	
"			"	
"			"	
"			"	
Ida E. Richmond Blake	Angeline E Stauffer	32513		
J.J. + O.J. Starbuck	J.T + B.T Starbuck			J T Starbuck
Mrs A.W. Poland			August W + E.C. Poland	Emma C Poland
"			"	"
Chas D + Lulu Boyce			Chas D Boyce	
"			"	
"			"	
"			"	
"			Ray G. J. Eblen	
"			"	
"		Philip G Thomas		
"		"		
Addison S. Botkin	Getz + Grant	Alex R. + Edna Smith	Mathilda A Daily	M R Daily
"	"	"	"	"
"	"	L. M. Desmond	Jessie I. Petty	Mary B Petty
"	"	"	"	"
Claude H Morrison				
"				
J. F. Johnson				
"				
Flora Hayden	Frank A. Wisler			
"	"			
"	Wm H Stewart	B. L. Conrey	B. L. Conrey	John S W Case
"	"	"		Julia V. Meyer
				B. L. Conrey

THE LAST VALUE GIVEN IS THE ASSESSED VALUE FOR THE PRESENT YEAR

DESCRIPTION OR BOUNDARY FOR ASSESSMENT	LOT	Block	Value of Real Estate 1923	Value of Improvements 1923	CHECK	Value of Real Estate 1924	Value of Improvements 1924	CHECK	Value of Real Estate 1925	Value of Improvements 1925	CHECK	Value of Real Estate 1926	Value of Improvements 1926	CHECK	Value of Real Estate 1927	Value of Improvements 1927	CHECK
	(1)	107	400		V	400		X	(400)	—	—	0		—	1200	1	—
W 100 ft Lots 1 +	2		320		V	320		X	540	450	X	540	670	X	1250 2	1340	X
W 100 ft Lots 4 +	3		270		V	270		X	450	450	X	450	670	X	1030 3	1340	X
E 40 ft Lots 1 to	4		270		V	270		X	400	330	X	400	560	X	960 4	1120	X
N 15 ft of 5 + all	5		270		V	270		X	430	150	X	430	580	X	960	1160	X
S 10 ft	6		270		V	270		X	110		X	110		X	240		X
N 5 ft Lot 8 + all	7		270		V	270		X	270		X	330	600	X	720	1200	X
S 20 ft	8		270		V	270		X	270	450	X	220	560	X	480	1120	X
N 20 ft	9		270		V	220		X	220		X	220		X	480		X
S. 5 ft						50			50		X	50		X	120		X
	10		270	390	V	270	390	X	270	440	X	270		X	600		X
N 10 ft	11		110		V	110		X	110		X	110	510	X	240	1020	X
S 15 ft Lot 11 + all	12		430	390	V	430	390	X	430	390	X	430	490	X	960	980	X
all Lot 13 + N 8 ft	14		360	280	S	360	290	X	360	290	S	360	360	S	790	720	S
S 17 ft Lot 14 + N 17 ft	15		360	250	V	360	260	X	360	260	X	360	340	X	840	680	X
S 8 ft Lot 15 + all	16		360	210	V	360	210	X	360	210	X	360	250	X	790	500	X
	17		270		V	270		X	270		X	270	850	X	600		X
	18		270	450	V	270	470	X	270	510	X	270		X	600	1840	X
	19		270		V	270		S	270		S	270	440	S	600		S
	20		270	420	V	270	390	S	270	390	S	270		S	600	880	S
	21		270		V	270	300	X	270		X	270	360	X	600		X
	22		270		V	270		X	270	330	X	270		X	600	700	X
	23		320		V	320		X	320	gone	X	320		X	800		X
	24		500	30	V	500	20	X	500		X	500		X	1200		X
W 40 ft Lot 25 +	26		180	240	V	180	250	X	180 W	250	X	180 W	260	X	1470 25	520	X
E 100 ft " 25 +	26		590	260	V	590	260	X	590 E	260	X	590 E	400	X	1330 26	800	X
	27		270		V	270		X	270		X	270	810	X	600		D
	28		270	520	V	270	530	X	270	520	X	270		X	600	1620	X
	29		270		V	270		X	270		X	270		X	600		X
	30		270	70	V	270	20	X	270	70	X	270		X	600		X
	31		270		V	270		X	270		X	270		X	600		X
	32		270	80	V	270	80	X	270	60	X	270	80	X	600	160	X
	33		270		V	270		X	270	gone	X	270		X	600		X
	34		270	70	V	270	30	X	270		X	270		X	600		X
	35		270		V	270		X	270		X	270	530	X	600		D
	36		270	80	V	270	460	X	270	450	X	270		X	600	1730	X
	37		270		V	270		X	270		X	270		X	600		X
	38		270		V	270		X	270		X	270	670	X	600	1340	X
	39		270		V	270		X	270		X	270	680	X	600		X
	40		270		V	270		X	270	540	X	270		X	600	1360	X
	41		270		V	270		X	270		X	270	420	X	600		X
	42		270	250	V	270	260	X	270	260	X	270		X	600	840	X
	43		270		V	270		X	270		X	270	360	X	600		X
	44		270	230	V	270	230	X	270	230	X	270		X	600	720	X
	45		270		V	270		X	270		X	270	420	X	600		X
	46		270	190	V	270	320	X	270	320	X	270		X	600	1880	X
	47		320		V	320		X	320		X	470	660	X	450		X
	48		450		V	450		X	450		X	300		X	450 W	840	X
															450 W	870	X
															650 E	1320	X

1927 W 35 ft of E 70 ft lots 47 + 48

W 35 ft " 47 +

E 35 ft of W 70 ft lots 47 + 48

E 35 ft " 47 + 48

THE LAST NAME GIVEN IS THE ONE TO WHOM PROPERTY IS ASSESSED

THE LAST VALUE GIVEN IS THE ASSESSED VALUE FOR THE PRESENT YEAR

NAME OF OWNER At Noon on First Day in January, 1923	NAME OF OWNER At Noon on First Day in January, 1924	NAME OF OWNER At Noon on First Day in January, 1925	NAME OF OWNER At Noon on First Day in January, 1926	NAME OF OWNER At Noon on First Day in January, 1927	DESCRIPTION OR BOUNDARY FOR ASSESSMENT	LOT	Block	Value of Real Estate 1923	Value of Improvements 1923	CHECK	Value of Real Estate 1924	Value of Improvements 1924	CHECK	Value of Real Estate 1925	Value of Improvements 1925	CHECK	Value of Real Estate 1926	Value of Improvements 1926	CHECK	Value of Real Estate 1927	Value of Improvements 1927	CHECK
Augusta Eastwell				Fanny D Trent & Jessie L Trent		1	[illegible]	450		V	450		X	450			450			1200	200	
Geo. D. Shepherd	H. T. Rowe	Herbert D Frey		H D Frey		2		320		V	320		X	320			320			800		
"	"	"		"		3		270		V	270		X	270			270			600		
"	William R. Thompson	48312				4		270		V	270	70	X	270	470		270	570		600	1140	
"	"					5		270		V	270		X	270			270			600		
Michael McBride	Leon C. Strader	38588				6		270		V	270	480		270	480		270	580		600	1160	
"	"					7		270		V	270			270			270			600		
Minnie Ware						8		270		V	270	300		270	330		270	390		600	780	
Mattie J. Smith	Frank Smith					9		270		V	270		X	270			270			600		
"	"					10		270	150	V	270	150	X	270	150		270	210		600	420	
Geo T Urbani		Veteran's Welfare Board				11		270		V	270		X	270			270			600		
"		"				12		270	260	V	270	260	X	270	520		270	720		600	1440	
Fred & Minnie Larsen		Home Furniture Co	L. Garrison & Clara Linde	FRED WEBER Fred Weber		13		270	S		270			0		Ex	0			0		
"		"	"	"		14		270	390	S	270	390		0	0	Ex	0	540		0		
W B Floyd			Emma C Stannard			15		270		V	270		X	270			270			600		
"			"			16		270		V	270		X	270	230		270	220		600		
Evert V Potter			E. V. Potter	Evert V. Potter		17		270		V	270			270			270			600		
"			"	"		18		270		V	270			270			270			600		
Eustace P Ambrister			E. P. Armbrister			19		270		S	270			270	140		270			600		
"			"			20		270	140	S	270	140		270			270	280		600	1280	
Dora Sherman Est		Robert W Palmer				21		270		S	270			270			270			600		
"	Roy R. White	R J Thomson	Mrs L M Harwood			22		270		S	270	450		270	450		270	540		600	1080	
Agnes J. Ellis	L J Patrick	La Martha J Chittenden	Lester C & Thompson		E 40 ft of Lot 23 + W 50 ft of Lot 24	23		360		V	190		X	250	320	E	250	350		370	700	
"	"	Mayte McGrigsby	R. C. Barnes	Harvey F. Clarke	W 100 ft of Lots 23 + 24	24		450		V	620	300	V	420	330	W	420	440		970	880	
Melissa N Whitson					E 90 ft of Lots 25 + 26	25		360		V	360		V	470	480	E	470	590		1400	1180	
"					W 50 ft of Lots 25 + 26	26		270		V	270	540	X	400	270	W	200	360		600	720	
Carrie E. Weaver		Bessie E Bing				27		220		V	220		X	240			240			600		
"		"				28		220	120	V	220	190	X	240	110		240	300		600	600	
J A Burdin	J N Bennett		Norman Hildebrand			29		220		V	220		X	240			240			600		
"	"		"			30		220		V	220		X	240	510		240	620		600	1240	
N. H. Taylor	John W Harvey					31		220		V	220		X	240			240			600		
"	"					32		220		V	220	480	X	240	480		240	590		600	1180	
Anton Serlich		Anton Schorlich	Paul K Dean & M Jamieson	Paul D. Maggiora		33		220		V	220		X	240			240			600		
"		"	"	"		34		220		V	220	480	X	240	480		240	590		600	1180	
Mary A. Preston	Mary Preston		Walter W & Ella F Gehlman			35		220		V	220		X	240			240		X	600		D
"	"		"			36		220		V	220		X	240			240	610	X	600	2020	
Emma Treadway						37		220		V	220		X	240			240		S	600		
"						38		220		V	220		X	240			240	560	S	600	1120	
J D. Hammett		R. J. & Nina R Walker	Roy J. Walker			39		220		V	220		X	240			240		X	600		
"		"	"			40		220	200	V	220	200	X	240	200		240	160	X	600	320	
F. M. Cummings	L. H. Cummings		F. M. & Grace A Young			41		220		V	220		X	240			240		X	600		
"	"		"			42		220	380	V	220	380	X	240	390		240	460	X	600	920	
C A Bryan			Lena V Emery	MINNIE L. & LENA EMERY Minnie L. & Lena Emery		43		220		V	220		X	240			240		X	600		
"			"	"		44		220		V	220		X	240			240	560	X	600	1120	
David J. & Mossie L Gassen			David A. & Mossie L. Gassen	David J. & Mossie L. Gassen		45		220		V	220		X	240			240		X	600		
"			"	"		46		220		V	220		X	240			240	530	X	600	1060	
						47		270		V	270		X	290			290		X	700		
		J. L. & Mary A Ward	Robt. W. Palmer			48		320	20	V	320	20	X	360	20		360	80	X	1000	160	
					E 40 ft of W 100 ft of Lots 23 + 24									200	320	M	200	350	X	460	700	

THE LAST NAME GIVEN IS THE ONE TO WHOM PROPERTY IS ASSESSED

NAME OF OWNER At Noon on First Day in January, 1923	NAME OF OWNER At Noon on First Day in January, 1924	NAME OF OWNER At Noon on First Day in January, 1925	NAME OF OWNER At Noon on First Day in January, 1926	NAME OF OWNER At Noon on First Day in January, 1927
G. H. Hoffman				
Frank H. Martin				E. E. SELLECK.
"				
"				
Frank Hallied	Frank Hallied	Harry W. Kennedy		
"	"	"		
Pacific Bldg Co				
Anna F. Butler		Annie F Butler		Anna F. Butler
"		"		"
James Beard				
"				
Quincy Baker	Mrs Lawrence Baker	Maggie L. Baker		
"	"	"		
Herman Dreise				
"				
Chas Leonhardt			Jot. J. McCarthy & Kenyon John Kaiser	
"			"	
Glen H Dutton		Joseph Lueken	J. Lueken	
"		"	"	
H. S. Butler	W. C. Warren	3862		
Minnie Dowd	Wm J. Dowd			W. J. Dowd
"	"			"
E. A. Hemphill				
"				
"				
"				
"				
Martha A. Spires	Mrs M A Spires	Martha A. Spires		Morris Anfanger
"	"	"		"
"	"	"		"
"				
W R. Fitzpatrick	J W Trader		John W. Trader	
"	"		"	
J W Trader	"		"	
"	"		"	
L. S. Rosenbergei				
A. E. Stephes Est		Emma Schickee & a. amos Frank B White	Elizabeth Christy	P. E. Jackson. Extender, White Leslie Ely Kenyon

THE LAST VALUE GIVEN IS THE ASSESSED VALUE FOR THE PRESENT YEAR

DESCRIPTION OR BOUNDARY FOR ASSESSMENT	LOT	Block	Value of Real Estate 1923	Value of Improvements 1923	CHECK	Value of Real Estate 1924	Value of Improvements 1924	CHECK	Value of Real Estate 1925	Value of Improvements 1925	CHECK	Value of Real Estate 1926	Value of Improvements 1926	CHECK	Value of Real Estate 1927	Value of Improvements 1927	CHECK
	1	179	60		√	60		X	60		√	60		√	200		√
	2		180	70	√	180	70	X	180	70	√	180	240	√	600	480	√
	3		130		√	130		X	130		√	130		√	250		√
	4		130		√	130		X	130		√	130		√	300		√
	5		180		√	180		X	180		√	180		√	350		√
	6		180	90	√	180	170	√	180	170	√	180	330	X	350	720	X
	7		320	30	√	320	40	X	320	40	S	320	180	√	1200	360	√
	8		270		√	270		X	270		S	270		X	1000		√
	1	180	360		√	360		X	380		√	380		√	1200		√
	2		270	270	√	270	270	X	290	270	X	290	360	X	800	800	√
	3		220		√	220		X	240		X	240		√	600		√
	4		220	220	√	220	220	X	240	210	X	240	380	X	600	760	√
	5		220		√	220		X	240		√	240		√	600		√
	6		220	60	√	220	60	X	240	60	√	240	200	X	600	400	√
	7		220		√	220		X	240		S	240		S	600		S
	8		220	180	√	220	180	X	240	190	S	240	340	S	600	680	S
	9		220		√	220		X	240		√	240		√	600		√
	10		220	220	√	220	230	X	240	230	X	240	370	X	600	740	√
	11		220		√	220		X	240		√	240		√	600		√
	12		220		√	220		X	240		√	240		√	600		√
	13		220		S	220		X	240		√	240		√	600		√
	14		220	180	S	220	180	X	240	180	X	240	320	X	600	640	X
	15		220		√	220		X	240		√	240		√	600		√
	16		220		√	220	460	X	240	460	X	240	610	X	600	1220	X
	17		220		√	220		X	240		√	240		√	600		√
	18		220	90	√	220	80	X	240	80	X	240	200	X	600	480	X
	19		220		√	220		X	240		√	240		√	600		√
	20		220	50	√	220	50	X	240	50	√	240	60	X	600	120	X
	21		220		√	220		X	240		√	240		√	600		√
	22		220		√	220		X	240		√	240		√	600		√
	23		270		√	270		X	290		√	290		√	800		√
	24		400	70	√	400	20	X	440	20	√	440		X	1200		X
	25		270		√	270		X	350		√	350		√	1200		√
	26		220		√	220		X	250		√	250		√	800		√
	27		180		√	180		X	240		√	240		√	500		√
	28		180	60	√	180	60	X	200	60	√	200	130	X	500	260	X
	29		130		√	130		X	150		√	150		√	450		√
	30		130		√	130		X	150		√	150	850	√	450		√
	31		130	50	√	130	50	X	150		√	150		√	400	1900	√
	32		220	50	√	220	120	X	250	170	X	250	430	X	700	860	X
	33		200	90	√	200	90	X	250	90	X	250	120	X	600	240	X
	34		200		√	200		X	120 S	290	X	120 S	350	X	410 S 290 M	700	X
N 52 ft of S 102 ft (W by 50ft)	34								130 M	240	X	130 M	380 S	X	450	760	X
all E x c S 102 ft	34								100	240	S	100	260 S		340	520	X

THE LAST NAME GIVEN IS THE ONE TO WHOM PROPERTY IS ASSESSED

THE LAST VALUE GIVEN IS THE ASSESSED VALUE FOR THE PRESENT YEAR

NAME OF OWNER At Noon on First Day in January, 1923	NAME OF OWNER At Noon on First Day in January, 1924	NAME OF OWNER At Noon on First Day in January, 1925	NAME OF OWNER At Noon on First Day in January, 1926	NAME OF OWNER At Noon on First Day in January, 1927	DESCRIPTION OR BOUNDARY FOR ASSESSMENT	LOT	Block	Value of Real Estate 1923	Value of Improvements 1923	CHECK	Value of Real Estate 1924	Value of Improvements 1924	CHECK	Value of Real Estate 1925	Value of Improvements 1925	CHECK	Value of Real Estate 1926	Value of Improvements 1926	CHECK	Value of Real Estate 1927	Value of Improvements 1927	CHECK
John Killenbirger	W. F. Stewart	John A. Brown				1	16.1	450		✓	450		X	430 W	440 S	X	430 W	620 S	X	1200 1100	1240	X
"	"	Floyd S. Carlson				2		360		✓	360		X	360 E		X	360 E	450 S	X	810 720	900	X
	"	Wm H. Hedrick			W90 ft of S 1/2 Lot 2 + W90 ft	3		320	420	X	340 W	420	X	340 W	600	X	800 880	1200	X
R. Gardner	Charles F. Marker					4		320		✓	320		X	320		X	320		X	800		X
Jens P. + Mary Marker	J. P. + Mary Marker	Jens P. Marker	J. P. Marker	Jens P. Marker		5		320		✓	320		X	320		X	320		X	800		X
"	"	"	"	"		6		320		✓	320		X	320		X	320		X	800		X
S. J. Crow						7		320	140	✓	320	200	X	320	200	X	320	220	X	800	440	X
S. M. Jensen						8		320	40	✓	320		X	320		X	320		X	800		X
Mary E. Livingston						9		320	40	✓	320	170	X	320	170	X	320	250	X	800	1040	X
"						10		320		✓	320		X	320		X	320		X	800		X
Chas M. Kissell	Charles M. Kissel					11		320	150	✓	320	270	X	320	270	X	320	390	X	800	780	X
C. C. Hon	"					12		320	S	✓	320		X	320	S	X	320	S	X	800		X
						13		320	230 S	✓	320	230	X	320	230	X	320	310	X	800	620	X
L. A. Ennet Co	E. G. Johnson	L. D. Constr. Co	Nellie M. Johnson			14		320		✓	320		X	320		X	320		X	800		X
"	"	"	"			15		320	180	✓	320	180	X	320	180	X	320	390	X	800	1200	X
Dollie V. Thomas				Orville & Mate Scoville		16		320		✓	320		X	320		X	320		X	800		X
				"		17		320	190	✓	320	200	X	320	200	X	320	340	X	800	680	X
Peter H. Cappel			Albert Petersen			18		320		✓	320		X	320		X	320		X	800		X
D. F. Demyos		Cornelia Demyos		B. F. + Cornelia Demyos		19		320	180	✓	320	180	X	320	180	X	320	380	X	800	760	X
				"		20		320		✓	320		X	320		X	320		X	800		X
H. W. Learn		Ed Darr		A. Rosenzweig		21		320	180	✓	320	180	X	320	180	X	320	310	X	800	620	X
"		"		"		22		320	20	✓	320	20	X	320	20	X	320	550	X	800	1100	X
"		"		"		23		360		✓	360		X	360		X	360		X	1000		X
"		"		"		24		540	190	✓	540	190	X	540	190	X	540	230	X	1500	560	X
John Schulte	C. R. Ennis	R. W. Storm		Hazel Lathrop		25		400		✓	400		X	440		X	440		X	1400		X
Ramel K. Lybert		W. F. Stewart	Edward C. Horton			26		270	130	✓	270	130	X	290	170	X	290	230	X	800		X
"		"	" "			27		220		✓	220		X	240		X	240		X	600	460	X
"		"	" "	Grant M. Webster		28		220		✓	220		X	240		X	240		X	600		X
L. A. Construction Co			Hans Kay Madsen			29		220		✓	220	240	X	240	240	X	240	240	X	600	480	X
"			" "		all	30		220		S	220		X	240		X	240		X	600		X
"			Joseph & Bessie Fink	Joe Fink	S 12 ft	31		220		S	220		X	240		X	170		X	290	1220	X
"			" "		N. 13 ft of Lot 31 + all	32		220		S	220		X	240		X	360	300	X	910	1180	X
"			L. J. + M. Clay			33		220		✓	220		X	240		X	240		X	600		X
"			" "			34		220		✓	220		X	240		X	240	770	X	600	1540	X
John E. Warren						35		220		✓	220		X	240		X	240		X	600		X
"						36		220		✓	220		X	240		X	240	780	X	600	1560	X
Henry C. Tout	Albert Vandelin					37		220		✓	220		X	240		X	240		X	600		X
"	"					38		220		✓	220		X	240		X	240	770	X	600	1540	X
Hattie Keator		Meta R. Fritts	Luther E. Brent	M. O. Jackson		39		220		✓	220		X	240		X	240		X	600		X
I. W. Wills		Thos W. Wills		T. W. Wills		40		220	250	✓	220	250	X	240	250	X	240	390	X	600	780	X
"		"		"		41		220		S	220		X	240		X	240		X	600		X
"		"		"		42		220	220	S	220	230	X	240	230	X	240	320	X	600	720	X
Chas Leonhardt	E. R. Harman					43		220		✓	220		X	240		X	240		X	600	1240	X
"	"	Lawrence & Woodward				44		220		✓	220		X	240		X	240		X	600		X
		Roy R. White	Dennis O'Brien	R. & Taffley		45		220	150	✓	220	150	X	240	150	X	240	490	X	600		X
			Julia A. Atwood			46		220		✓	220		X	240		X	240	1200	X	600	3380	X
						47		270		✓	270		X	240			0			—		
					W 40 ft Lots 47 + 48	48		360		✓	360		X	200	300	S	200	340	S	530	680	X
					E 60 (100) " " 47 + 48									500			350	460	S	740	920	X
					W 40 ft of E 100 " " 47 + 48												200	380	S	530	760	X

THE LAST NAME GIVEN IS THE ONE TO WHOM PROPERTY IS ASSESSED

NAME OF OWNER At Noon on First Day in January, 1923	NAME OF OWNER At Noon on First Day in January, 1924	NAME OF OWNER At Noon on First Day in January, 1925	NAME OF OWNER At Noon on First Day in January, 1926	NAME OF OWNER At Noon on First Day in January, 1927
C L Lewis				
Wm G Jones			Ida M Ambler	Ida M Ambler
W. Roy & Lillian M. Olds			B.W. Shafer	
D. McLean			B.W. Shafer & D.C. McLean	Daniel C. McLean
L. D. Wolf	Myrtle L Griffith Etal	Herbert Dupont		
Geo Holmes				
Lillian C Edmer & Grace				
Alvie Law				
J. P. Kelsey				
Frank H. Martin		June P. Douden		Jean P Douden
Jamie Roberts	Josephine A. Wooster		Eugene S. Evans	Florence A Matteson
Lila G Wilson				
Marshall K Eldridge		Pearl Reid		
Earl G Regan		Heirs of	W.H. Jones	J. M. Jones
Jas McCann				
John W. Love			So. S.W. Union Dev. Corp.	
C A Walton		E.A. & C.A. Walton	Arthur H. Pratt	
Henry Schill	Amelia C. Jans	E. E. Greek & Olivet Heights	J. H. & Wm. & G. McNamara	
Orrin H & Alice M. Rigley	Orrin H. Rigley		Alice M Roth	Wife of ALICE M. ROTH
O Howard Daley				
Ove Johnson				
Raymond Delahay				
R. B. Varley	Richard B Varley			
Chas Morrelli	Chas Morrelli			

THE LAST VALUE GIVEN IS THE ASSESSED VALUE FOR THE PRESENT YEAR

DESCRIPTION OR BOUNDARY FOR ASSESSMENT	LOT	Block	Value of Real Estate 1923	Value of Improvements 1923	CHECK	Value of Real Estate 1924	Value of Improvements 1924	CHECK	Value of Real Estate 1925	Value of Improvements 1925	CHECK	Value of Real Estate 1926	Value of Improvements 1926	CHECK	Value of Real Estate 1927	Value of Improvements 1927	CHECK
	1	162	450		V	450	270	X	450		X	450		X	1200	460	X
	2		360		V	360	300	X	360	570	X	360	500	X	900	540	X
	3		320	S		320		S	320		S	320		X	800		X
	4		320	90	S	320	90	S	320	200	S	320	380	X	800	760	X
	5		320		V	320		X	320		X	320		X	800		X
	6		320	50	V	320	50	X	320	50	X	320	170	X	800	340	X
	7		320		V	320		X	320		X	320		X	800		X
	8		320	80	V	320	80	X	320	80	X	320	170	X	800	740	X
	9		320		V	320		X	320		X	320		X	800		X
	10		320		V	320		X	320	560	X	320	640	X	800	1280	X
	11		320		V	320		X	320		X	320		X	800		X
	12		320		V	320		X	320		X	320		X	800		X
	13		320		V	320		X	320		X	320		X	800		X
	14		320		V	320		X	320		X	320		X	800		X
	15		320		V	320		X	320		X	320		X	800		X
	16		320		V	320		X	320		X	320		X	800		X
	17		320		V	320		X	320		X	320		X	800		X
	18		320		V	320		X	320		X	320		X	800		X
	19		320		V	320		X	320		X	320		X	800		X
	20		320	370	V	320	380	X	320	450	X	320	520	X	800	1120	X
	21		320		V	320		X	320		X	320		X	800		X
	22		320	570	V	320	570	X	320	570	X	320	360	X	800	720	X
E 50 ft lots 23 &	24		260	330	V	260	330	X	260	330	X	260	340	X	1000 / 720	680	X
W 90 ft lots 23 &	24		640	410	V	640	410	X	640	410	X	640	460	X	1500 / 1980	920	X
	25		580		V	580		X	580		X	580		X	1600		X
	26		400	150	V	400	150	X	400	150	X	400	280	X	1000	560	X
	27		360		V	360		X	360		X	360		X	800		X
	28		360	500	V	360	500	X	360	500	X	360	550	X	800	1100	X
	29		360		V	360		X	360		X	360		X	800		X
	30		360	560	V	360	560	X	360	560	X	360	590	X	800	1180	X
	31		360	60	S	360	60	X	360	60	S	360		X	800		X
	32		360		V	360	10	X	360		X	360		S	800	40	S
	33		360		V	360		X	360	170	X	360	170	S	800		S
	34		360	80	V	360	80	X	360		X	360		S	800	300	S
	35		360		V	360		X	360		X	360		X	800		X
	36		360		V	360		X	360	540	X	360	760	X	800	1520	X
	37		360		S	360		X	360		S	360		S	800		S
	38		360	270	S	360	270	X	360	260	S	360	490	S	800	980	S
	39		360		V	360		X	360		X	360		X	800		X
	40		360	780	V	360	260	X	360	260	X	360	390	X	800	780	X
	41		360		V	360		X	360		X	360		X	800		X
	42		360	370	V	360	370	X	360	370	X	360	430	X	800	860	X
	43		360		S	360		X	360		X	360		S	800		S
	44		360	190	S	360	190	X	360	190	X	360	260	S	800	520	S
	45		360		V	360		X	360		X	360		X	800		X
	46		360	300	V	360	300	X	360	300	X	360	460	X	800	900	X
	47		400		V	400		X	400		X	400		X	900		X
	48		540	570	V	540	570	X	540	570	X	540	860	X	1200	1720	X

THE LAST NAME GIVEN IS THE ONE TO WHOM PROPERTY IS ASSESSED

THE LAST VALUE GIVEN IS THE ASSESSED VALUE FOR THE PRESENT YEAR

NAME OF OWNER At Noon on First Day in January, 1923	NAME OF OWNER At Noon on First Day in January, 1924	NAME OF OWNER At Noon on First Day in January, 1925	NAME OF OWNER At Noon on First Day in January, 1926	NAME OF OWNER At Noon on First Day in January, 1927	DESCRIPTION OR BOUNDARY FOR ASSESSMENT	LOT	Block	Value of Real Estate 1923	Value of Improvements 1923	CHECK	Value of Real Estate 1924	Value of Improvements 1924	CHECK	Value of Real Estate 1925	Value of Improvements 1925	CHECK	Value of Real Estate 1926	Value of Improvements 1926	CHECK	Value of Real Estate 1927	Value of Improvements 1927	CHECK
W. Cole + C. Copeland	Alice Bullock		Chas W. Kaya		W100ft Lot 1 + W. 100ft of N½	2	10	450		V	490	390	X	490	390	X	490	W 440	S	1500 1400	1 880	X
"	Hattie F. Stewart		Douglas A. Wright	Minnie Moser	E. 40ft of Lot 1	3	10	360	150	V	260	320	X	260	E 320	X	260	E 400	X	1000 800	1 800	X
"	Grant + Johanna Larkin		Grant Larkin		W100ft of S½ Lot 2 + W100ft	3		370		V	380	410	X	380	W 410	X	380	490	S	1200 1100	3 980	X
Annie D. + A. G. Somers	Robert S. Carnachan			Chas Tighe	all Lot 4 + N½	5		480	280	V	480	430	S	480	430	S	480	510	S	1200	1020	X
Nellie E Dillingsley + Effie E Johnstonbaugh	E. E. Johnstonbaugh			Emily Johnstonbaugh	S½ Lot 5 + all	6		480	280	V	480	460	X	480	460	X	480	570	X	1200		X
"	Herbert F. Haddon		R. H. G. J. W. Ellen	Robt O. Hubbard	N½	7		370		V	160		X	160		X	160		X	400	1140	X
					So½ Lot 7 + all	8		320		V	480		X	480		S	480	610	X	1200	1220	X
Florence E. Robinson		Wm E. Robinson				9		370		S	320		S	320		S	320		X	800		X
Arlie E. Clark	E. H + Arlie L. D. Clark	E. H. Clark		Mrs E. H. Clark		10		370	200	S	320	360	S	320	360	S	320	590	X	800	1180	X
"	"	"				11		370		V	320		X	320		X	320		X	800		X
Walter H. Jordan		Nancy A. Goldsworthy				12		370	80	V	320	330	X	320	330	X	320	400	X	800	(D) 800	X
		"				13		370		V	320		X	320		X	320		X	800	(D)	X
Winnifred Casebere	Winnifred Casbere					14		370		V	320		X	320	1030	X	320	1260	X	800	2520	X
	"					15		370		V	320		X	320		X	320		X	800		X
Marlow H + Blanche Carpenter	M A Carpenter		M. A. Carpenter			16		370	730	V	320	410	X	320	740	X	320	590	X	800	1180	X
	"		"			17		370		V	320		X	320		X	320		X	800		X
Wm John Schell	V. V. + F. M. Shaw		"			18		370	680	V	320	700	X	320	700	X	320	880	X	800	1760	X
	"		"			19		370		V	320		X	320		X	320		X	800		X
Geo P. Davis			H. H. Miller + W. J. McDermott			20		370		V	320		X	320		X	320	170	X	800	340	X
"			"			21		370		V	320		X	320		X	320		X	800		X
"			"			22		320		V	320		X	320		X	320		X	800		X
"			"			23		360		V	360		X	360		X	360		X	1000		X
Albert H Stevens						24		630		V	630		X	630		X	630		X	1600		X
"	F. Hollingsworth				E. 90ft Lots 26 and	25		540		V	600	420	X	600	E 420	X	600	E 400	X	1500 1670	25 800	X
James W. McCabe			J. W. McCabe		W. 50 " " 25 and	26		360	420	V	300		X	300	W 360	X	300	W 480	X	1000 830	26 960	X
"			"			27		370		S	320		S	320		S	320		S	800		X
Clara L. Aldin			Clara Aldin			28		370	470	S	320	470	S	320	470	S	320	500	S	800	1000	X
"			"			29		370		V	320		X	320		S	320		X	800		X
Geo F. Mahler			By B. L. John N. Hunter	Frank M Northcraft		30		370	330	V	320	340	X	320	350	S	320	380	X	800	760	X
"			"			31		370		V	320		X	320		S	320		X	800		X
Wright N. Gerrin						32		370		V	320		X	320		S	320	650	X	800	1300	X
J. C. Pinkney						33		370		V	320		X	320		S	320		X	800		X
Chas Fox						34		370	360	V	320	370	X	320	370	S	320	470	X	800	960	X
"						35		370		V	320		X	320		S	320		X	800		X
Wm Reid	John Kamer Sr	John Kamer				36		320		V	320		X	320		S	320		X	800	740	X
"	"	"				37		370		V	320		X	320		S	320		X	800		X
C. L. Citronville						38		370	390	V	320	390	X	320	390	S	320	370	X	800	740	X
"						39		370		V	320		X	320		S	320		X	800		X
"						40		370		V	320	40	X	320	500	S	320	670	X	800	1340	X
"						41		320		V	320		X	320		S	320		X	800		X
B. H. Haddock			Blk 11 Kaiser	B. H. Haddock		42		370		V	320	540	X	320	540	S	320	630	X	800	1800	X
			" "			43		370		V	320		X	320		S	320		X	800		X
Mrs S. A. Follan	Roy R. White		Blk 4 Lot 8 D. L. Branch	Harold B. Branch		44		370	30	V	320	30	X	320	30	S	320	40	X	800	80	X
"	"	Roy R. White				45		370		V	320		X	320		S	320		X	800		X
		J. T. Selby, F. L. Gorton				46		320	420	V	320	430	X	320	430	S	320	490	X	800	1300	X
		"				(47)		360		V	360		X	(360)	0							
					E 60 ft Lots 47 +	48		450		V	450		X	400	400	X	400	420	X	970	840	X
					W 40 " " 47 +	48								250	300	X	250	390	X	1600	780	X
					E 40 ft of W 80 " " 47 +	48								220	300	X	220	370	X	530	740	X

THE LAST NAME GIVEN IS THE ONE TO WHOM PROPERTY IS ASSESSED

NAME OF OWNER At Noon on First Day in January, 1923	NAME OF OWNER At Noon on First Day in January, 1924	NAME OF OWNER At Noon on First Day in January, 1925	NAME OF OWNER At Noon on First Day in January, 1926	NAME OF OWNER At Noon on First Day in January, 1927
C.L. Ramsey				
"			H. Wm. & M. Montgomery	
A Godin		Melvin D. Wiley		
"		"		
Joseph C. Traas				
"				
"				
Antoinette M. Green		John E. Stackhouse	C. G. Anderson	
"		"	"	
Linda J. Prince				
"				
Sinah Brown				
"				
Harley H. Higgins			Harley Higgins	C.H. Bickel
"			"	"
Wm H. Day				
"				
"		Edwin E. Ballinger	E E Ballinger	
"		" "	"	
W. E. Weatherwax				
"				
"				
Roy R. White	E. M. Barnes			
"	Roy R. White	M. W. Yett	Director	Marion W Yett Anna E & C Sparks
Jamie S. Northcutt Isabella Eckert				
"				
Albin Sandell	Clark Young	D. A. & Marjorie M. Theis	Mrs R K & Regina	
"	"	"	"	
"	Albin Sandell	J. F. Sams		John F Sams
"	"	"		"
Chas Manderval				
"				
Harry Boysen				
"				
John N & Rosa Knez	John N & Rosa Knez	John N & Rosa Knez		John & Rosa Knez
"	"	"		"
J. McClure	Gilbert McClure			
Ella D. Smyers	McCall & Cyril Rand	E. D. Hicks		W N & S & Harriett M Hellier
"	"	"		Mrs M. J. Harriett M Hellier
Roosevelt K. Tilton	Katherine M Anderson	Catherine Hannah & Rhena Anderson	Catherine M Anderson	Both & Rhena Anderson
"	"	"	"	"
M. J. McCarthy	TAX DEED ~~Anna J. Waters~~	Edwin L Eckert	E. L. Eckert	
"	TAX DEED	Johnny E Gay		J. E. Gay
	L. L. Schudy	Leah L. Schudy		

THE LAST VALUE GIVEN IS THE ASSESSED VALUE FOR THE PRESENT YEAR

DESCRIPTION OR BOUNDARY FOR ASSESSMENT	LOT	Block	Value of Real Estate 1923	Value of Improvements 1923	CHECK	Value of Real Estate 1924	Value of Improvements 1924	CHECK	Value of Real Estate 1925	Value of Improvements 1925	CHECK	Value of Real Estate 1926	Value of Improvements 1926	CHECK	Value of Real Estate 1927	Value of Improvements 1927	CHECK
E 50 ft of lots 1 & 2	2	164	540		✓	540	360	✓	540			250	400	✓	1200 1200	800	✓
W 90 ft " 1 &	2		450		✓	450		✓	450	360		740		✓	2020		✓
	3		400		✓	400		✓	400			400		✓	1200		✓
	4		400	310	✓	400	410	✓	400	410		400	540	✓	1200	1080	✓
	5		400		✓	400		✓	400			400		✓	1200		✓
	6		400	700	✓	400	720	✓	400	720		400	1180	✓	1200	2360	✓
	7		400		✓	400		✓	400			400		✓	1200		✓
	8		400	850	✓	400	850	✓	400	850		400	1120	✓	1200	2240	✓
	9		400		✓	400		✓	400			400		✓	1200		✓
	10		400	40	✓	400	40	✓	400	40		400	110	✓	1200	1260	✓
	11		400		✓	400		✓	400			400		✓	1200		✓
	12		400		✓	400		✓	400			400		✓	1200		✓
	13		400		✓	400		✓	400			400		✓	1200		✓
	14		400	150	✓	400	150	✓	400	150		400	220	✓	1200	440	✓
	15		400	S	✓	400		✓	400			400		✓	1200		✓
	16		400	330 S	✓	400	450	✓	400	450		400	510	✓	1200	1020	✓
	17		400		✓	400		✓	400			400		✓	1200		✓
	18		400		✓	400		✓	400	410		400	1080	✓	1200	4600	✓
	19		400		✓	400		✓	400			400		✓	1200		✓
	20		400	570	✓	400	570	✓	400	570		400	650	✓	1200	2720	✓
	21		400		✓	400		✓	400			400		✓	1200		✓
	22		400		✓	400		✓	400			400		✓	1200		✓
	23		450		✓	450		✓	450			450		✓	2000		✓
	24		720		✓	720		✓	720			720		✓	3000		✓
N 40 ft Lot 25 &	26		750	310	✓	250	320	✓	250 W	320	✓	250 W	320	✓	1200 1000	640	✓
(E 60 ft Below) E 60 ft of W 40 ft of (W 100 ft) "	25 & 26		750		✓	~~250~~	50	✓	250 W	50	✓	250 W	310	✓	1000 1000	620	✓
	27		320		✓	320		✓	320		✓	320		✓	800	1000	✓
	28		320		✓	320		✓	320		✓	320		✓	800		✓
	29		320	420	✓	320	420	✓	320	430	✓	320	620	✓	800	1240	✓
	30		320		✓	320		✓	320		✓	320		✓	800		✓
	31		320		✓	320		✓	320		✓	320		✓	800		✓
	32		320		✓	320		✓	320	410	✓	320	610	✓	800	1220	✓
	33		320		✓	320		✓	320		✓	320		✓	800		✓
	34		320		✓	320		✓	320	480	✓	320	840	✓	800	1680	✓
	35		320		✓	320		✓	320		✓	320		✓	800		✓
	36		320	610	✓	320	610	✓	320	600	✓	320	750	✓	800	1500	✓
	37		320		✓	320		✓	320		✓	320		✓	800		✓
	38		320		✓	320		✓	320	320	✓	320	560	✓	800	1120	✓
	39		320		✓	320		✓	320		✓	320		✓	800		✓
	40		320	480	✓	320	650	✓	320	650	✓	320	600	✓	800	1200	✓
	41		320		✓	320		✓	320		✓	320		✓	800		✓
	42		320	690	✓	320	990	✓	320	980	✓	320	1360	✓	800	2720	✓
	43		320		✓	320		✓	320		✓	320		✓	800		✓
	44		320		✓	320	540	✓	320	540	✓	320	640	✓	800	1280	✓
	45		320		✓	320		✓	320		✓	320		✓	800		✓
	46		320	30	✓	320	110	✓	320	110	✓	320	170	✓	800	340	✓
E 80 ft of 47 &	47 & 48		660		-	0		-	540 E	470	✓	540 E	710	✓	1660 1200	1420	✓
W 60 ft " 47 &	48		450		-	0		-	270 W	320	✓	270 W	510	✓	1020 1020	840	✓
E 60 ft of	25 & 26					500	440	✓	500 E	440	✓	500 E	390	✓	1350	780	✓

THE LAST NAME GIVEN IS THE ONE TO WHOM PROPERTY IS ASSESSED

THE LAST VALUE GIVEN IS THE ASSESSED VALUE FOR THE PRESENT YEAR

NAME OF OWNER At Noon on First Day in January, 1923	NAME OF OWNER At Noon on First Day in January, 1924	NAME OF OWNER At Noon on First Day in January, 1925	NAME OF OWNER At Noon on First Day in January, 1926	NAME OF OWNER At Noon on First Day in January, 1927	DESCRIPTION OR BOUNDARY FOR ASSESSMENT	LOT	Block	Value of Real Estate 1923	Value of Improvements 1923	CHECK	Value of Real Estate 1924	Value of Improvements 1924	CHECK	Value of Real Estate 1925	Value of Improvements 1925	CHECK	Value of Real Estate 1926	Value of Improvements 1926	CHECK	Value of Real Estate 1927	Value of Improvements 1927	CHECK
Forrest A. DeGrate		Roy R. White		Fred H. Perkins	But below E 37 ft Lots	1 &	2	540	5		540		X	450		V	200	380	V	1500 500	1000	X
"		Forrest DeGrate			W 68 " "	1 &	2	400	5		400		X	550	470	V	550	470	V	1000 1380	1260	V
Claude S. & M. Goss	Elizabeth M. Dodge						3	360		V	360		X	360		V	360		V	800		V
"	"						4	360		V	360	450	X	360	450	V	360	450	V	800	2180	V
Harry E Oberg					All Lot 5 & N 1/2		6	540	700	S	540	200	X	540	350	V	540	350	V	1200	910	X
Letha O.W. Cordrey			Letha O.W. Cordrey & Miriam Kizar		S 1/2 " 6 & all		7	540	700	V	540	200	X	540	350	V	540	340	X	1200	900	X
Mary I Oconnor	Mary T. O'Connor						8	360		V	360		X	360		V	360		V	800		V
"	"						9	360	350	V	360	260	X	360	440	V	360	440	V	800	1360	X
G.W. Haubauer	Geo W Haubauer						10	360		V	360		X	360		V	360		V	800		V
"	"						11	360		V	360		X	360		V	360		V	800		V
"							12	360	700	V	360	200	X	360	740	V	360	240	V	800	640	V
Max Barat		Henry N Cooper	Alvin E. Kessell Connell				13	360		V	360		X	360		V	360		V	800		V
"		"	"				14	360		V	360		X	360		V	360		V	800		V
Hilda Periwell Brown Wife	Harry A Azzus		Thos. A. Loop	Kate L. Donovan	are 1924	And 1/2	15	360		V	360		X	360	NV	V	360		V	800		V
W.M. Clark Wife	"		" "	"		And 1/2	16	360		V	360	NV	X	360		V	360		V	800	NV	V
I.E. Loveless							17	360	310	V	360		X	360		V	360		V	800		V
"							18	360	160	V	360	470	V	360	540	V	360	540	V	800	1840	V
Frank N. Drake		Frank N. Drake	✓				19	360		V	360		X	360		V	360		V	800		V
"		"					20	360		V	360		X	360		V	360		V	800		V
"		"					21	360		V	360		X	360		V	360		V	800		V
"	Frank N. Drake	"					22	360		V	360		X	360		V	360		V	800		V
"	"	"					23	450		V	450		X	450		V	450		V	1000		V
H.B. Luke	Herbert B Luke						24	580	80	V	580	80	X	580	80	V	580	80	V	1600	220	V
"	"						25	720		V	720		X	720		V	720		V	2000		V
N.E. Christiansen							26	450	460	V	450	800	X	450	800	V	450	800	V	2000	2140	V
"							27	400		V	400		X	400		V	400		V	1200		V
E.I. Stafford		E.C. Hearock					28	400	400	V	400	410	X	400	430	V	400	430	V	1200	1160	V
Chas. E Theil		A.K. Aaberg		Albert K. Aaberg			29	400	80	V	400	80	X	400	90	V	400	90	V	1200	240	V
"		"		"			30	400		V	400		X	400		V	400		V	1200		V
O.C. Davis							31	400	460	V	400	470	X	400	470	V	400	470	V	1200	1240	V
"							32	400		V	400		X	400		V	400		V	1200		V
Julia P Adams	Clara M. Griffin	Alice R. Moore					33	400	220	V	400	220	X	400	220	V	400	220	V	1200	580	V
"	"	" "					34	400	600	S	400		X	400		V	400		V	1200		V
Bertha L Fritz		Bertha L & Edward W Fritz	Alda Buchanan	E.W. & Bertha L. Fritz			35	400	600	S	400		X	400		V	400	1500	X	1200	4000	V
"		"	" "	"			36	400		V	400		X	400		V	400		V	1200		V
Anna A Batis		Walter K & Anna A. Batis		Mike Anderson			37	400	510	V	400	810	X	400	990	V	400	990	V	1200	2640	V
"		"		"			38	400	Sec 23 530 add 1927	V	400	Con 1925 500	X	400		S	400		V	1200		V
Frank N. Drake							39	400		V	400	520	X	400	520	V	400	520	V	1200	1380	V
"							40	400		V	400		X	400		V	400		V	1200		V
"							41	400		V	400		X	400		V	400		V	1200		V
Peter H Caffel							42	400		V	400		X	400		V	400		V	1200		V
"							43	400		V	400		X	400		V	400		V	1200		V
Edith C. Eliza J. Mayo		Chas. H. Reifsnieder		Wm. E. Ryan			44	400		V	400		X	400		V	400		V	1200		V
"		"		"			45	400		V	400		X	400		V	400		V	1200		V
Harry D Simard							46	400		V	400		X	400		V	400		V	1200		V
"							47	450		V	450		X	450		V	450		V	1200		V
			Peter S. & Wm. G. Waddell				48	540	400	V	540	410	X	540	820	V	540	820	V	2500	2180	V
					W Hoft of E 72 ft Lots	1 &	2										250	380	S	620	1000	S

THE LAST NAME GIVEN IS THE ONE TO WHOM PROPERTY IS ASSESSED

NAME OF OWNER At Noon on First Day in January, 1923	NAME OF OWNER At Noon on First Day in January, 1924	NAME OF OWNER At Noon on First Day in January, 1925	NAME OF OWNER At Noon on First Day in January, 1926	NAME OF OWNER At Noon on First Day in January, 1927
James M. Dart				
"				
"				
"				
E. H. Heine	C. J. & Corinne E. Alexander	Wm P. McGuire		
Chas " Herrick	C. J. Herrick	"	Charles J. Herrick	
"	"		"	
H. B Miller		Howard B Miller		
"		"		
Emma Langel				
Arthur J. Lee				
"				
B Lubin				
"				
G H Vanderwater			Mrs Frank & Estel V Downs	
L. S. Tichenor			" "	
"				
Guy Allen Phillips		G A. Phillips		
"		"		
Ethel J. Woods				
"				
Frank N. Drake				
"				
A R + Ellen R Hood		Ellen R. Hood		
"		"		
Henry Wilson	Henry + Ella J Wilson			H + Ella J Wilson
"	"			"
Ray G. Keenan				R. G. Keenan
"				"
John C. Meyers				John C. & Grace Meyers
"				"
John D. Lydick			Old Colton	JOHN E & NINA A NELSON John E + Nina A Nelson
Paul Nestor				"
"				
L. B. Fellows		Leonard B Fellows		
"		"		
N. A. Mittan				
"				
Wm E. Gibb				
"				
E H Dougherty	Everett H Dougherty			E H Dougherty
"	"			"
M. O. Jackson			James Mc Donald Estel B. Reidy	
"				

THE LAST VALUE GIVEN IS THE ASSESSED VALUE FOR THE PRESENT YEAR

DESCRIPTION OR BOUNDARY FOR ASSESSMENT	LOT	Block	Value of Real Estate 1923	Value of Improvements 1923	CHECK	Value of Real Estate 1924	Value of Improvements 1924	CHECK	Value of Real Estate 1925	Value of Improvements 1925	CHECK	Value of Real Estate 1926	Value of Improvements 1926	CHECK	Value of Real Estate 1927	Value of Improvements 1927	CHECK
	1	183	540		V	540	400	X	540		V	540		V	1500		V
	2		400	680	V	400	350	V	400	1030	V	400	1030	V	1000		V
	3		360		V	360		X	360		V	360		V	800		V
	4		360	280	V	360	290	V	360		V	360		V	800	2740	X
	5		360		V	360		X	360		V	360		V	800		V
	6		360	760	V	360	260	X	360	760	V	360	260	V	800	680	V
	7		360		V	360		X	360		V	360		V	800		V
	8		360	280	V	360	280	X	360	780	V	360	280	V	800	740	V
	9		360		V	360		X	360		V	360		V	800		V
	10		360	340	V	360	340	X	360	340	V	360	340	V	800	900	V
	11		360		V	360		X	360		V	360		V	800	660	V
	12		360	750	V	360	250	X	360	250	V	360	250	V	800		V
	13		360		V	360		X	360		V	360		V	800		V
	14		360	460	V	360	460	X	360	460	V	360	460	V	800	1230	V
	15		360		V	360		X	360		V	360		V	800		V
	16		360	400	V	360	410	X	360	410	V	360	410	V	800	1080	V
	17		360		V	360		X	360		V	360		V	800		V
	18		360	310	V	360	310	X	360	310	V	360	310	V	800	840	V
	19		360		S	360		X	360		S	360		S	800		S
	20		360	280	S	360	280	X	360	780	V	360	280	S	800	740	V
	21		360		V	360		X	360		V	360		V	800		V
	22		360	190	V	360	190	X	360	190	V	360	190	V	800	500	V
	23		400		V	400		X	400		V	400		V	1000		V
	24		580	300	V	580	300	X	580	300	V	580	300	V	1600	800	V
	25		580		V	580		X	580		V	580		V	1600		V
	26		400	320	V	400	320	X	400	320	V	400	320	V	1000	860	V
	27		360		V	360		X	360		S	360		S	800		S
	28		360	340	V	360	340	X	360	340	S	360	340	S	800	950	S
	29		360		V	360		X	360		V	360		V	800		V
	30		360	310	V	360	310	X	360	310	V	360	360	V	800	950	V
	31		360		V	360		X	360		S	360		S	800		S
	32		360	150	V	360	150	X	360	150	V	360	150	V	800	400	V
	33		360		V	360		X	360		V	360		V	800		V
	34		360	270	V	360	270	X	360	270	V	360	270	V	800	730	V
	35		360		S	360		X	360		S	360		S	800		S
	36		360	360	S	360	360	X	360	380	S	360	360	S	800	1000	S
	37		360		S	360		X	360		S	360		S	800		S
	38		360	310	S	360	310	X	360	310	S	360	310	S	800	800	S
	39		360		S	360		X	360		S	360		S	800		S
	40		360	350	S	360	350	X	360	390	S	360	390	S	800	1030	S
	41		360		V	360		X	360		V	360		V	800		V
	42		360	340	V	360	340	X	360	340	V	360	340	V	800	900	V
	43		360		V	360		X	360		V	360		V	800		V
	44		360	90	V	360	170	X	360	180	V	360	180	V	800	520	V
	45		360		V	360		X	360		V	360		V	800		V
	46		360	360	V	360	360	X	360	360	V	360	360	V	800	960	V
	47		400		S	400		X	400		S	340	470	S	1000 / 900	/ 1260	X
W 60 ft Lots 47 + 48																	
E 80 " " 47 +	48		540	210	S	540	210	X	540	240	S	600	230	X	1600 / 1600	/ 600	X

THE LAST NAME GIVEN IS THE ONE TO WHOM PROPERTY IS ASSESSED

NAME OF OWNER At Noon on First Day in January, 1923	NAME OF OWNER At Noon on First Day in January, 1924	NAME OF OWNER At Noon on First Day in January, 1925	NAME OF OWNER At Noon on First Day in January, 1926	NAME OF OWNER At Noon on First Day in January, 1927
Hugh C. Adams		J. E. Morin		
C. O. Poe		"	C. E. Coe	
"			"	
Mary E. Horne		M. E. Horne		M. E. Horne Est
"		"		"
D. J. Kelly				
W. H. Ritchey	Mary A. Molloy			
"	"			
Geo. W. Canning		Esther E. Robinson		
Nellie C. Hawes		"		
"				
A. J. Galloway		F. I. Fain		
"		"		
Clinton R. & Anna Gooding	Clinton R. Gooding			
"	"			
C. J. Pfatenhauer		Christian Pfatenhauer		C. J. Pfatenhauer
"		"		"
Samuel T. Neely		H. Kleitman		
"		"		
Lincoln Plummer			Getz & Grant	Fred W. Egbert
"			" Miscellaneous 5	Sara S. Butt
Mary L. Wallace	A. D. Wallace	Sigfried B. Brink		
"	"	"		
Robert J. Cent	Roberta J. Bent			
"	"			
Jennie Herman & Bessie M. Swaddle	Bergit O. Atkins			
"	"			
J. H. Northrup			Hattie A. Parrish	
"			"	
Bergette Peterson			Bergitte Peterson	
"			"	
S. J. Huebner				
E. J. Ryan			Edward J. Ryan	
"			&	
R. F. Hicklin	Reynolds F. Hicklin		R. F. Hicklin	Reynolds F. Hicklin
"	"		"	"
Roy S. Dike		Roy S. Dike		
"		"		
R. F. Rees				
"				
Emma L. Fish		N. O. Fish		Helim O. Fish
"		"		"
James T. Williamson				
"				
			Getz & Grant	Lida M. Clark

THE LAST VALUE GIVEN IS THE ASSESSED VALUE FOR THE PRESENT YEAR

DESCRIPTION OR BOUNDARY FOR ASSESSMENT	LOT	Block	Value of Real Estate 1923	Value of Improvements 1923	CHECK	Value of Real Estate 1924	Value of Improvements 1924	CHECK	Value of Real Estate 1925	Value of Improvements 1925	CHECK	Value of Real Estate 1926	Value of Improvements 1926	CHECK	Value of Real Estate 1927	Value of Improvements 1927	CHECK
	1	167	540		S	540		S	540		V	540		V	1200		V
	2		360	160	S	360	170	V	360	170	V	360	170	V	800	450	V
	3		320		V	320		X	320		V	320		V	600		V
	4		320	700	V	320	200	X	320	700	V	320	200	V	600	520	V
	5		320		V	320		X	320		V	320		V	600		V
	6		320	260	V	320	260	X	320	760	V	320	260	V	600	700	V
	7		320		V	320		X	320		V	320		V	600		V
	8		320	760	V	320	250	X	320	760	V	320	260	V	600	680	V
	9		320		V	320		X	320		S	320		V	600		V
	10		320	190	V	320	200	X	320	700	S	320	200	V	600	520	V
	11		320		V	320		X	320		S	320		S	600		S
	12		320	190	V	320	190	X	320	190	S	320	190	S	600	500	S
	13		320		V	320		X	320		V	320		S	600		S
	14		320	190	V	320	230	X	320	220	V	320	220	V	600	580	V
	15		320		V	320		X	320		V	320		V	600		V
	16		320	700	V	320	200	X	320	700	V	320	200	V	600	520	V
	17		320		S	320		X	320		S	320		S	600		S
	18		320	160	S	320	170	X	320	170	S	320	170	S	600	440	S
	19		320		S	320		X	320		S	320		S	600		S
	20		320	280	S	320	280	X	320	780	S	320	280	S	600	740	S
	21		320		V	320		X	320		V	320		V	600		V
	22		320	760	V	320	260	X	320	760	V	320	260	V	600	680	V
W 56 ft of lots 22 &	23		360		V	360		X	360		V	390		V	1000 / 1080	23 / 7240	V
W 47 of E 84 ft of lots 23 &	24		540		V	540		X	540		V	730		V	1500 / 640	24 / 1140	X
	25		580		V	580		X	580		S	580		S	1600		S
	26		400	320	V	400	320	X	400	320	S	400	320	S	1000	860	S
	27		360		V	360		X	360		V	360		V	800		V
	28		360	280	V	360	280	X	360	740	V	360	290	V	800	760	V
	29		360		V	360		X	360		V	360		V	800		V
	30		360	780	V	360	300	X	360	300	V	360	300	V	800	800	V
	31		360		V	360		X	360		V	360		V	800		V
	32		360	270	V	360	270	X	360	270	V	360	620	V	800	1640	V
	33		360		V	360		X	360		S	360		S	800		S
	34		360	300	V	360	300	X	360	300	S	360	300	S	800	800	S
	35		360		V	360		X	360		V	360		V	800		V
	36		360	360	V	360	360	X	360	360	V	360	360	V	800	960	V
	37		360		V	360		X	360		V	360		V	800		V
	38		360	280	V	360	300	X	360	300	V	360	300	V	800	820	V
	39		360		V	360		X	360		V	360		V	800		V
	40		360	310	V	360	310	X	360	310	V	360	310	V	800	820	V
	41		360		S	360		X	360		S	360		S	800		S
	42		360	340	S	360	340	X	360	340	S	360	340	S	800	1680	S
	43		360		S	360		X	360		S	360		S	800		S
	44		360	340	S	360	340	X	360	340	S	360	350	S	800	1880	S
	45		360		V	360		X	360		V	360		V	800		V
	46		360	180	V	360	180	X	360	180	V	360	180	V	800	480	V
	47		400		S	400		X	400		S	400	780	S	1000		S
	48		540	300	S	540	320	X	540	510	S	540	1500	S	1500	880	S
E 47 ft of lots 23 & 24												280		V	780	1140	X

THE LAST NAME GIVEN IS THE ONE TO WHOM PROPERTY IS ASSESSED

NAME OF OWNER At Noon on First Day in January, 1923	NAME OF OWNER At Noon on First Day in January, 1924	NAME OF OWNER At Noon on First Day in January, 1925	NAME OF OWNER At Noon on First Day in January, 1926	NAME OF OWNER At Noon on First Day in January, 1927
Jessie L. Schyde	City Property	3027g		
"	City Property			
"	City Property			
"	City Property			
Nancy E Bohrer Est	City Property			
"	City Property			
N. J. Calloway	City Property	3047r		
"	City Property			
A. W. Sinclair		Harry J. Lewis	mgt & Lewis + Morgan	
Roy W. Eaton		Emma J. Waymire		
E. O. Ousenburg				Laura Tweedy
Wilson J. Creiber	Rose Brewer			
"	"			
F. M. Sheppard			Mary V. Lawson Land Trust	Mary Salvatori
"			"	" "
"			"	" "
"			"	" "
"			"	" "
"			"	" "
Leon Shook				
"	Chas A. Anderson			
"	Leon Shook			
W. H. Tyrell	Willard V. Compton	C.V. Compton		
City Property				

THE LAST VALUE GIVEN IS THE ASSESSED VALUE FOR THE PRESENT YEAR

DESCRIPTION OR BOUNDARY FOR ASSESSMENT	LOT	Block	Value of Real Estate 1923	Value of Improvements 1923	CHECK	Value of Real Estate 1924	Value of Improvements 1924	CHECK	Value of Real Estate 1925	Value of Improvements 1925	CHECK	Value of Real Estate 1926	Value of Improvements 1926	CHECK	Value of Real Estate 1927	Value of Improvements 1927	CHECK
	1	168	450		✓	450		–	0		–			–			–
	2		400		✓	400		–	0		–			–			–
	3		360		✓	360		–	0		–			–			–
	4		360		✓	360		–	0		–			–			–
City Property Res 29x38 - 5/2/23	5		360		✓	360		–	0		–			–			–
	6		360		✓	360		–	0		–			–			–
	7		360		✓	360		–	0		–			–			–
	8		360		✓	360		–	0		–			–	600		–
all Lot 9 + N 15 ft	10		430	310	✓	430	320	✗	430	370	✗	430	370	✗	470 800	840	✗
S 70 ft " 10 + N 10 ft	11		430	310	S	430	320	✗	420	370	S	430	320	✗	470 800	840	✗
S 15 ft " 11 + all	12		580	300	✓	580	310	✗	580	370	✗	580	320	✗	960	830	✗
	13		360		✓	360		✗	360	-	✗	360		✗	600		✗
	14		360	380	✓	360	390	✗	360	390	✗	360	390	✗	600	1030	✗
	15		360		✓	360		✗	360		✗	360		✗	600		✗
	16		360	70	✓	360	20	✗	360	70	✗	360	20	✗	600	50	✗
	17		360		✓	360		✗	360		✗	360		✗	600		✗
	18		360	290	✓	360	290	✗	360	290	✗	360	290	✗	600	780	✗
	19		360		✓	360		✗	360		✗	360		✗	600		✗
	20		360	670	✓	360	680	✗	360	680	✗	360	680	✗	600	1800	✗
E 65 ft Lots 21 + 22	21		360		✓	270	30	✗	270	30	✗	270	30	✗	600 450	80	✗
N 75 ft Lots 21 + 22	22		360	540	✓	450	560	✗	450	560	✗	450	560	✗	600 750	1480	✗
E 85 ft Lots 23 + 24			600	730	✓	600	730	✗	600	730	✗	600	730	✗	700 1080	1940	✗
N 55 ft " 23 + 24			400	550	✓	400	550	✗	400	550	✗	400	550	✗	1100 770	1460	✗
- City Property - Lots 25 to 48		168	0	City Property		–	0		–	0		–	0		–		

THE LAST NAME GIVEN IS THE ONE TO WHOM PROPERTY IS ASSESSED

THE LAST VALUE GIVEN IS THE ASSESSED VALUE FOR THE PRESENT YEAR

NAME OF OWNER At Noon on First Day in January, 1923	NAME OF OWNER At Noon on First Day in January, 1924	NAME OF OWNER At Noon on First Day in January, 1925	NAME OF OWNER At Noon on First Day in January, 1926	NAME OF OWNER At Noon on First Day in January, 1927
Harry C. Lampe			Beverly N. Brown Mrs. H. Brown Eaekins	
"			H. J. Jensen	
"		E. P. Wilson	care W. Burns	
"			Arthur A. Schultz	
Wilcox Inv Co TAX DEED				Glen S. Mast H. Ferguson Luncheon
Ruth C. Mills		1	Frances L. Irwin	
"		1	"	
R. J. Klaric			J. B. De Paul " "	Eug. H. Earl "
"				
F. A. Reynolds		Mrs. Fred A. Reynolds		
"		"		
		"		
Sue Y. Everett				
"				
W. A. Inness TAX DEED			Arthur Davis Davis	
TAX DEED	1926		" "	
W. A. Inness	C. D. Hixon			
"	"			
Jane V. Martenis				
"				
Frank Danesi				
"				
"				
"				
Frances W. Ellis			Frances Ward Ellis	
"			"	
Mary A. Ziegler				
"				
Geo V. Black	Geo. Black	Gladys Oswald Thompson	Gladys Thompson	Gladys O. Thompson
Mrs H. Tripp	Hattie Tripp	Alban C. Tripp	"	A C Tripp
"	"	"		"
Anita F. Mathison				
"				
"			John W. McCarthy	
"			" "	
Ethel Matney				
"				
W. L. Tucker	Robert S. Jump		Dennis M. Wilmoth	
"	"		" "	
Geo E. Fisher				
"				
Josephine E. Bowe				
"				
Nora B. Brooks				Nora B. Brooks, Est.
"				"
"				"
"				
			Beverly N. Brown	John B. Sweigert
			"	"

DESCRIPTION OR BOUNDARY FOR ASSESSMENT	LOT	Block	Value of Real Estate 1923	Value of Improvements 1923	CHECK	Value of Real Estate 1924	Value of Improvements 1924	CHECK	Value of Real Estate 1925	Value of Improvements 1925	CHECK	Value of Real Estate 1926	Value of Improvements 1926	CHECK	Value of Real Estate 1927	Value of Improvements 1927	CHECK
W 65 ft of lot 1 + W 65 ft of N 5 ft of	20	163	320		✓	320		X	320		✓	300	410	X	650 1	1100	✓
W 65 ft of S 70 ft Lot 2 + W 65 ft of N 15 ft of	3	2	220		✓	220		X	220		✓	200	400	✓	700 2	1060	✓
W 65 ft of S 10 ft of Lot 3 + W 65 ft of	4	3	180		✓	180		X	180		✓	200	400	✓	600 3	1060	✓
E 63 1/2 ft of Lots 1 to 4 E 63 1/2 ft of N 20 ft of S 70 ft of Lot 3		4	180	30	✓	180	30	X	180	30	✓	300	410	X	700 4	1100	✓
		5	180		—	0		—	0		—	0		—	600 5	assess	X
		6	180		✓	180		X	180		✓	180		✓	600		✓
		7	180		✓	180		X	180		✓	180		✓	600		✓
		8	180		✓	180		✓	180		✓	180		✓	600		✓
		9	180		✓	180		✓	180		✓	180	90	X	600	780	✓
		10	180		✓	180		✓	180		✓	180		✓	600		✓
		11	180		✓	180		✓	180		✓	180		✓	600		✓
		12	180	150	✓	180	150	✓	180	150	✓	180	150	✓	600	400	✓
		13	180		✓	180		✓	180		✓	180		✓	600		✓
		14	180	170	✓	180	120	✓	180	120	✓	180	120	✓	600	320	✓
		15	180		—	0		—	0		—	180		✓	600		✓
		16	180		—	0		—	0		—	180	570	✓	600	1520	✓
		17	180		✓	180		✓	180		✓	180		✓	600		✓
		18	180	70	✓	180	200	✓	180	200	✓	180	210	✓	600	520	✓
		19	180		✓	180		✓	180		✓	180		✓	600		✓
		20	180	480	✓	180	490	✓	180	490	✓	180	490	✓	600	1300	✓
		21	180		✓	180		✓	180		✓	180		✓	600		✓
		22	180		✓	180		✓	180		✓	180		✓	600		✓
		23	270		✓	270		✓	270		✓	270		✓	800		✓
		24	360		✓	360		✓	360		✓	360		✓	1200		✓
		25	540		✓	540		✓	540		✓	540		✓	1200		✓
		26	450	150	✓	450	360	✓	450	360	✓	450	360	✓	800	960	✓
		27	360		✓	360		✓	360		✓	360		✓	600		✓
		28	360	170	✓	360	190	✓	360	190	✓	360	190	✓	600	500	✓
		29	360		✓	360		✓	360		✓	360		✓	600		✓
		30	360	190	✓	360	190	✓	360	190	✓	360	190	✓	600	500	✓
		31	360		✓	360		✓	360		✓	360		✓	600		✓
		32	360	630	✓	360	630	✓	360	630	✓	360	630	✓	600	1680	✓
		33	360		✓	360		✓	360		✓	360		✓	600		✓
		34	360	280	✓	360	280	✓	360	280	✓	360	280	✓	600	740	✓
		35	360		✓	360		✓	360		✓	360		✓	600		✓
		36	360		✓	360		✓	360		✓	360	380	✓	600	1700	✓
		37	360		✓	360		✓	360		✓	360		✓	600		✓
		38	360	270	✓	360	270	✓	360	270	✓	360	270	✓	600	720	✓
		39	360		✓	360		✓	360		✓	360		✓	600		✓
		40	360	50	✓	360	50	✓	360	50	✓	360	80	✓	600	230	✓
		41	360		✓	360		✓	360		✓	360		✓	600		✓
		42	360	130	✓	360	140	✓	360	140	✓	360	140	✓	600	360	✓
		43	360		✓	360		✓	360		✓	360		✓	600		✓
		44	360	180	✓	360	240	✓	360	240	✓	360	240	✓	600	640	✓
		45	360		✓	360		✓	360		✓	360		✓	600		✓
		46	360	620	✓	360	620	✓	360	620	✓	360	620	✓	600	1660	✓
		47	400		✓	400		✓	400		✓	400		✓	700		✓
		48	450		✓	450		✓	450		✓	450		✓	1100		✓
W 37 1/2 ft of E 75 ft of Lots 1 to 4 + E 37 1/2 ft of S 5 ft of Lot 8 + E 37 1/2 ft		4										350		✓	650	1120	✓

THE LAST NAME GIVEN IS THE ONE TO WHOM PROPERTY IS ASSESSED

NAME OF OWNER At Noon on First Day in January, 1923	NAME OF OWNER At Noon on First Day in January, 1924	NAME OF OWNER At Noon on First Day in January, 1925	NAME OF OWNER At Noon on First Day in January, 1926	NAME OF OWNER At Noon on First Day in January, 1927
Mary Thompson	Mary Thompson			
"	"			
Elizabeth Kaufman		Philip J Manning	Olof Nelson	
"		"	"	
Sarah A. McIntosh				Wm F. McIntosh
"				"
"			Lowell Jones	
"			Edna J. Evans	
Geo. W. Cramer		Jim Fallon		W H Norton
"		"		"
"		"		"
"		"		"
"		"	Norton	Lowell H Norton
"		"		"
Harry S. Clark		Alice Mummert		
C. J. & H. S. Clark				
Enid K. Emery	Joseph Greaves			
Lena Lohmann	"			
"	Alice B. Hull	Chas W & Curtis	Susan L. Brown	
Chas. T. Robinson	C. T. Robinson			
"	"			
Michael Cullinane	Joe ~~Cascio~~			S. Cascio
"	A. B. Griffin	Ada K. Griffin		Mrs. J. E. Baldwin
"	"	Fred W Snelling		
"	" (as below)	Thos E. Dillion	Thos Edward Dillion	
Edward J. Walker	Samuel Swanson			
D. H. Shreve		Geo. Wills		
Clyde Hench	Clinton E Applegarth			Adda Applegarth
"				"
James Thompson			Guy J Norwood	
"			"	
O. C. Dillehunt				
"				
A. A. Upham		Claude P Syren		Chas R & Nan H Robinson
"		"		"
W. H. Sunderland				
"			Wm Reed & C B Reed	Edward S Kinney & Homer M McClure
E. C. Williams		Evan C. Williams		E. C. Williams
"		"		"
Richard Bartlett				
"				
"				
Clarence D. Allen			C D Allen	Fred W Allen
"			"	"
Edwin R. Applegate				Grace E. McCafferty
"				"
Evalena L. Moseley			Gilbert & Homer McClure	Jean Ralston
"			"	James W. Kings
"	A. B. Griffin (as above)	Ada K. Griffin		Geo. T. Curtis
				Richard M Lisball

THE LAST VALUE GIVEN IS THE ASSESSED VALUE FOR THE PRESENT YEAR

DESCRIPTION OR BOUNDARY FOR ASSESSMENT	LOT	Block	Value of Real Estate 1923	Value of Improvements 1923	CHECK	Value of Real Estate 1924	Value of Improvements 1924	CHECK	Value of Real Estate 1925	Value of Improvements 1925	CHECK	Value of Real Estate 1926	Value of Improvements 1926	CHECK	Value of Real Estate 1927	Value of Improvements 1927	CHECK
	1	170	450		✓	450		✗	450		✓	450		✓	1400		✓
	2		400	100	✓	400	100	✗	400	570	✓	400	570	✓	900	1520	✓
	3		360		✓	360		✗	360		✓	360		✓	700		✓
	4		360	160	✓	360	160	✗	360	160	✓	360	160	✓	700	430	✓
	5		360		✓	360		✗	360		✓	360		✗	700		✓
N 1/2	6		360	130	✓	360	130	✗	360	130	✓	360	130	✗	350	340	✗
S 1/2 lot 6 all	7		360	90	✓	360	90	✗	360		✓	360	240	✗	1050	400	✓
	8		360	150	✓	360	150	✗	360	240	✓	360	150	✗	700	560	✓
	9		360		✓	360		✗	360		✓	360		✓	700		✓
	10		360		✓	360		✗	360		✓	360		✓	700		✓
	11		360		✓	360		✗	360		✓	360		✓	700		✓
	12		360		✓	360		✗	360		✓	360		✓	700		✓
	13		360		✓	360		✗	360		✓	360		✓	700		✓
	14		360		✓	360		✗	360		✓	360		✓	700	1380	✓
all Unrd 1/2	15		180		✓	180		✗	360		✓	360	180	✗	700	480	✗
Und 1/2	15		180		✓	180		✗	0		✓	0		✓	—		✓
	16		360		✓	360	290	✗	360		✓	360		✓	700		✓
N 1/2	17		360		✓	180		✗	180	290	✓	180	290	✓	350	760	✗
So 1/2 Lt 17 & all	18		360		✓	540	320	✗	540	320	✗	540	320	✗	1050	840	✓
	19		360		✓	360		✗	360		✓	360		✓	700		✓
	20		360	100	✓	360	110	✗	360	110	✓	360	430 NW	✗	700	1140	✓
N 10 ft of W 75 ft Lt 22 & W 75 ft	21		360		✓	370	360	✗	320	360 SW	✗	320	360	✗	730	920	✗
N 40 ft of S 65 ft & Lt 22 & N 40 ft of Lt 23	22		360		✓	380		✗	380		✗	380		✓	870	1200	✗
E 50 ft of W 75 ft of S 65 ft & E 35 ft of W 75 ft of Lt 23 & Easterly 2 Inches (Bal Below)	23		400		✓	330	360	✗	320	320 SW	✗	330	320	✗	760	840	✓
W 35 ft of E 65 ft of Lt 23 & Lt 21	24		540		✓	340	~~360~~	✗	340	330 EM	✗	340	330	✗	780	840	✗
N 50 ft of Lt 25 &	26		180	150	✓	180	150	✗	180	150 W	✓	180	150	✓	570	400	✓
E 90 ft of Lt 25 &	26		450	480	✓	450	490	✗	450	500 E	✗	450	500	✗	1430	2110	✗
	27		180		✓	180		✗	180	Nat Bridge	✗	180		✓	600		✓
	28		180	480	✓	180	470	✗	180	470	✗	180	470	✓	600	1980	✗
	29		180		✓	180		✗	180		✓	180		✓	600		✓
	30		180		✓	180		✗	180		✓	180		✓	600	2500	✓
	31		180		✓	180		✗	180		✓	180		✓	600		✓
	32		180	270	✓	180	220	✗	180	230	✓	180	230	✗	600	600	✓
	33		180		✓	180		✗	180		✓	180		✓	600		✓
	34		180		✓	180		✗	180	150	✓	180	200	✓	600	540	✓
	35		180		✓	180		✗	180		✓	180		✓	600		✓
	36		180		✓	180		✗	180		✓	180		✓	600		✓
	37		180		✓	180		✗	180		✓	180		✓	600		✓
	38		180	60	✓	180	70	✗	180	70	✓	180	70	✓	600	180	✗
	39		180		✓	180		✗	180		✓	180		✓	600		✓
	40		180		✓	180		✗	180		✓	180		✓	600		✓
	41		180		✓	180		✗	180		✓	180		✓	600		✓
	42		180		✓	180		✗	180		✓	180		✓	600		✓
	43		180		✓	180		✗	180		✓	180		✓	600		✓
	44		180	230	✓	180	230	✗	180	230	✓	180	230	✗	600	600	✗
	45		180		✓	180		✗	180		✓	180		✓	600		✓
	46		180		✓	180		✗	180		✓	180		✓	600		✓
E 50 ft of W 90 ft of S 65 ft of Lots 48 & East 50 ft of W 90 ft of Lots 47 &	47		220		✓	220		✗	220		✓	220		✓	600 W	1160	✗
W 40 ft of Lots 47 &	48		320		✓	320		✗	320		✓	320	960	✗	500 W	920	✓
E 30 ft of Lots 21 to	24					290		✗	290 E	320	✗	290 E	320	✗	670	840	✗
E 50 ft " 47 &	48														900 E	1360	✗

THE LAST NAME GIVEN IS THE ONE TO WHOM PROPERTY IS ASSESSED

NAME OF OWNER At Noon on First Day in January, 1923	NAME OF OWNER At Noon on First Day in January, 1924	NAME OF OWNER At Noon on First Day in January, 1925	NAME OF OWNER At Noon on First Day in January, 1926	NAME OF OWNER At Noon on First Day in January, 1927
Church of God				
Edmund B. Moore	Walter B. Anderson			
"	"			
Jane Walsh			John Walsh	Jane Walsh
"			"	"
Richard H. Hill	Rose Hill		L. D. Gore Harrington	David G. Herrington
"	"		"	"
Gregoria Lopezena				
"				
Eva. C. Kazanjan		Alcott W Bronson		
"		"		
Howard Anderson		Howard Anderson Est	Hannah Anderson	
"		"	"	
C. E. Cawthon				
"				
George Taylor		Wm C. Noland		
"		"		
E Joughnour		D.W. McFarland		
"		"		
Ferdinand Diethoed	Ferdinand Diethoed			
"	"			
Walter Hill	W B Hill	O. E. Mary A. Mark	J H Mark	
Ann Reese	O. E. Mark Guard	Maxwell H Manning	J. H. Mark	
J. H. Mark	John H Mark	J. H. Mark		
Guy J. Norwood	C. H. Holmes		Chester E Meyer	
R. D. Wiltse		Ross D. Wiltse		
H. E. Farrar	John H Correll			
Q. D. Butcher	S. C. Hunter		Dorothy J Woodworth	
J. W. Lane			J. O. P. Karlik	John P. Karlik
"			"	"
Adolph Levi + Son			J. A. Norgaard	
"			"	
Hannington J. Bishop				
"				
Chas H. Stenberg				
"				
Lulu W. Parker	Clyde J. Scully			
"	"			
"	"			
Nellie C. King				
"				
"				
"				W. W. Brierley
"				"
"				Leo W Falls
Flora B Honey		Walter Reed Honey		Walter R. Honey
"		"		"
W. J. Ulrick	P. C Landgraf	Nathan A Blood		

THE LAST VALUE GIVEN IS THE ASSESSED VALUE FOR THE PRESENT YEAR

DESCRIPTION OR BOUNDARY FOR ASSESSMENT	LOT	Block	Value of Real Estate 1923	Value of Improvements 1923	CHECK	Value of Real Estate 1924	Value of Improvements 1924	CHECK	Value of Real Estate 1925	Value of Improvements 1925	CHECK	Value of Real Estate 1926	Value of Improvements 1926	CHECK	Value of Real Estate 1927	Value of Improvements 1927	CHECK
W 100 fr I X	1	171	500	Church —	Ex	730	380		730	Church 380		730	380		1110		
E 40 fr I X	2		450	370	Ex	770	Gar 450		220	Gar 450		220	450		530	1200	
	3		400			400			400			400			700	1020	
	4		400			400			400	170		400	380		700		
	5		400			400			400			400			700		
	6		400	270		400	270		400	470		400	470		700	1210	
	7		400			400			400			400			700		
	8		400	280		400	290		400	290		400	290		700	770	
	9		400			400			400			400			700		
	10		400			400			400			400			700		
	11		400			400			400			400			700		
	12		400	160		400	160		400	170		400	170		700	430	
	13		400	5		400			400			400		S	700		
	14		400	390	S	400	390		400	390		400	390	S	700	1040	
	15		400			400			400			400			700		
	16		400	200		400	200		400	230		400	230		700	680	
	17		400			400			400			400			700		
	18		400	220		400	220		400	300		400	300		700	820	
	19		400			400			400			400			700		
	20		400	390		400	400		400	390		400	400		700	1060	
	21		400			400			400			400			700		
	22		400	40		400	40		400	50		400	50		700	140	
E 32 fr of Lots 23 +	24		200	280		200	290		200	290		200	290		450	780	
N 33½ fr of E 65½ fr of " 23 +	24		200	20		200	290		200	290		200	290		450	760	
N 44½ fr of Lot 23 +	24		680	300		680	890		680	890		680	910		1500	2020	
E 46⅔ ft, Lot 25 +	26		400	420	S	400	440		400	440		400	440	S	590	1180	
E 46⅔ fr Lots 27 +	28		300	390	S	300	390		300	390	S	300	390	S	440	1080	
N 50 fr of Lots 25 to 28			500	390		500	400		500	400		500	400		730	1060	
E 43⅓ fr of N 93⅓ ft of " 25 to	28		440	380		440	380		440	380		440	380	S	640	1020	
	29		360			360			360			360			700		
	30		360			360			360			360	180		700	1760	
	31		360			360			360			360			700		
	32		360			360			360			360	300		700	2320	
	33		360		S	360		S	360		S	360		S	700		
	34		360	330	S	360	480		360	480	S	360	500	S	700	1320	
	35		360			360			360			360			700		
	36		360	180		360	180		360	180		360	180		700	480	
	37		360			360			360			360			700		
	38		360	100		360	100		360	100		360	100		700	260	
	39		360			360			360			360			700		
	40		360			360			360			360			700		
	41		360			360			360			360			700		
	42		360	210		360	210		360	210		360	210		700	570	
	43		360			360			360			360			700	20	
S ½	44		360			360	10		360	10		360	10		350		
N ½ Lot 44 + all	45		360			360			360			360	470		1050	1260	
N 34 fr of Lot 46 to	48		260	190	S	260	190		260	190	S	260	190	S	600	500	
E 34 fr of N 68 ft of " 46 to	48		270		S	270			270		S	270		S	620		
E 72 ft of " 46 to	48		780	200		780	200		780	200		780	200		1780	530	

THE LAST NAME GIVEN IS THE ONE TO WHOM PROPERTY IS ASSESSED

NAME OF OWNER At Noon on First Day in January, 1923	NAME OF OWNER At Noon on First Day in January, 1924	NAME OF OWNER At Noon on First Day in January, 1925	NAME OF OWNER At Noon on First Day in January, 1926	NAME OF OWNER At Noon on First Day in January, 1927
Getz + Grant	Eva A. Brooks	Eva A Brooks		Claude L. Gates
"	N 1/2	"		"
"	John J. Simmon			
"	Chas J. + Margaret Leopold			John. K. Squyres
"	Ballard A. Ledgerwood			B. A. Ledgerwood
"	"			"
F. W. Burnow Should be S.W.	"	F. W. Burnow		
Edward Paddison				Henry Markheinke
"				"
"				"
"				"
"				"
"				"
Martin Loperena				
"				
John Wattenberger				
"				
Mary Ditch		Elmer C. Vanderburg	Charles J. Haelsig	
A. E. Johnson	Arthur E. Johnson			
Wm C. McPherson			Eleanor M. McPherson	W. C. McPherson
Christoffel Michel				
Mrs M. J. Cottrell				
Frank J. Cloud				
Rose Sadowsky	Roman Sadowsky			
"	"			
Roy Hammon				
"				
Mary E. Jones			Alfred F Roark	A. F Roark
"			"	"
Dora Hammon	Della Tillery		"	"
"	"		"	"
Francis Bowers	Frances P Bowers			
"	"			
Wm L + Avis Weisel				
"				
Minnie N. Monson		Minnie M Monson		James O. Ellingsworth
"		"		"
"		Peter Doelle		Albert C + Jennie T. Lowe
"		"		"
"				"
H. K + Leola C. Brotzman				Henry Hubert Brotzman
"				"
P. H + Margt L. Hawkins				P. H. & M. L. Hawkins
"				"
Chas H. Reifsneider	F Radell		F. Radell	
"	"		"	

THE LAST VALUE GIVEN IS THE ASSESSED VALUE FOR THE PRESENT YEAR

DESCRIPTION OR BOUNDARY FOR ASSESSMENT	LOT	Block	Value of Real Estate 1923	Value of Improvements 1923	CHECK	Value of Real Estate 1924	Value of Improvements 1924	CHECK	Value of Real Estate 1925	Value of Improvements 1925	CHECK	Value of Real Estate 1926	Value of Improvements 1926	CHECK	Value of Real Estate 1927	Value of Improvements 1927	CHECK
	1	172	360		V	360	270	X	360		V	360		V	1000		V
N1/2	2		320		V	160		X	160	270	V	160	270	X	400	720	S
S1/2 lot 2 + all	3		270		V	430	270	S X	430	270	S V	430	270	S X	1000	720	S
W1/2 Lot 5 + all	4		270		V	400	280	X	400	280	X	400	280	X	900	750	X
N1/2 - S1/2	5		270		V	140		S X	140		S V	140		S V	300		V
	6		270		V	270	290	S X	270	290	S V	270	290	S X	600	760	X
	7		270		V	270		X	270		V	270		X	600		V
	8		270		V	270		X	270		V	270		V	600		V
	9		270		V	270		X	270		V	270		V	600	1040	V
	10		270		V	270		X	270		V	270		V	600		V
	11		270		V	270		X	270		V	270		V	600		V
	12		270		V	270		X	270		V	270		V	600		V
	13		270		V	270		X	270		V	270		V	600		V
	14		270		V	270		X	270		V	270		V	600		V
	15		270	230	V	270	240	X	270	240	X	270	240	V	600	630	X
	16		270	5	V	270		X	270		V	270		V	600		V
	17		270	310	S	270	320	X	270	320	X	270	320	V	600	840	V
all lot 18 + N1/2	19		410	90	V	410	90	X	410	90	X	410	90	V	900	240	X
S1/2 " 19 + all	20		410	30	V	410	30	X	410	30	X	410	30	V	900	1160	X
W60 fr lots 21 to	24		690	140	S	690	140	S X	690	140	W S	690	140	W S	1640 600	380	S
W40 fr of E80 ft " 21 to	24		330		V	330		X	330		V	330		V	780 600		V
E40 fr " 21 to	24		330	130	V	330	140	X	330	140	E V	330	140	V	1780 600	360	X
	25		630		V	630		X	630		X	630		V	1400		V
	26		450	250	V	450	250	X	450	250	X	450	250	V	1000	660	X
	27		400		V	400		X	400		X	400		V	700		V
	28		400	230	V	400	240	X	400	170	X	400	170	V	700	440	X
	29		400		V	400		X	400		X	400		V	700		V
	30		400	160	V	400	160	X	400	280	X	400	280	V	700	420	X
	31		400		V	400		X	400		X	400		V	700		X
	32		400	70	V	400	20	X	400	70	X	400	70	V	700	60	X
	33		400		V	400		X	400		X	400		V	700		V
	34		400	400	V	400	410	X	400	410	X	400	410	V	700	1360	X
	35		400		V	400		X	400		X	400		V	700		V
	36		400	160	V	400	170	X	400	170	X	400	170	V	700	440	X
	37		400		V	400		X	400		X	400		V	700		V
	38		400	180	V	400	180	X	400	180	X	400	180	V	700	580	X
	39		400		V	400		X	400		X	400		V	700		V
	40		400		V	400	360	X	400	330	X	400	360	V	700	960	X
	41		400		V	400		X	400		X	400		V	700		V
	42		400		V	400		X	400		X	400	470	V	700	1260	X
	43		400		S	400		S X	400		S X	400		S V	700		S V
	44		400	30	S	400	50	S X	400	50	S X	400	50	S V	700	120	S
	45		400		V	400		X	400		X	400		V	700		V
	46		400	340	V	400	340	X	400	340	X	400	340	V	700	900	X
	47		450		S	450		X	450		X	450		V	1700 E	1180	X
E100 fr lots 48 + W140 fr " 47 +	48		500	420	S	500	420	X	500	440	X	500	440	V	600 W		X

THE LAST NAME GIVEN IS THE ONE TO WHOM PROPERTY IS ASSESSED

NAME OF OWNER At Noon on First Day in January, 1923	NAME OF OWNER At Noon on First Day in January, 1924	NAME OF OWNER At Noon on First Day in January, 1925	NAME OF OWNER At Noon on First Day in January, 1926	NAME OF OWNER At Noon on First Day in January, 1927
Matilda Guglielmette				
"		Mattie R. Bowersock		H. M. Christiansen
Mattie A. Varney		"		"
Mary H. Phelps				
"				
Mary J. Hardiman				
Joseph Martin		Edward L McGee	E. L. McGee	Charles Forsberg
"		"	"	"
Peter Smith			Louise Walker & Etta Judd	
Alex Cox				
Ella Hurley	Ella M Hurley	Abel Beck	Olive G Beardmore	Olive Beardmore
"	"	"	"	"
Giovanni Varni	Marguerita Varni			
"	"			
Richard E. Gizzo				
John D. Sanford		John B. Sanford	Rennick H. Sanford	John B. Sanford
"		"	"	"
J R Grant	Jesse R. Grant		Lawrence Brady	Effie M. Grant
"	"		"	"
E. J. Dezalba				
Geo. H. Wilcox			G. H. Wilcox	
Helen Philbrick		Ellen Philbrick		
Geronimo Aicinena	J. Aicinena			
"	"			
M. M. Butze	M McCarthy	Luella S. Cooper		
"	"	"		
G. W. Hamilton		Mrs. G. W. Hamilton	Elsa Bodmer	
"		"	"	
Samuel A. Hostetter			A. Frank & Henry Kluesener	
"			"	
Phebe J. Fredenburg		Phoebe J. Fredenburg		Mrs. C. J. Eickman
"		"		"
Francisco Urtasum				
"				
John B. Maughan		Jose Ardaiz & Jose Aguirre		
"		"		
Jane Walsh			Evelyn M. Mathieu	Lucy C. Browning
"			" "	Zula C. Browning
Elizabeth Robe				
"				
"				
"				

THE LAST VALUE GIVEN IS THE ASSESSED VALUE FOR THE PRESENT YEAR

DESCRIPTION OR BOUNDARY FOR ASSESSMENT	LOT	Block	Value of Real Estate 1923	Value of Improvements 1923	CHECK	Value of Real Estate 1924	Value of Improvements 1924	CHECK	Value of Real Estate 1925	Value of Improvements 1925	CHECK	Value of Real Estate 1926	Value of Improvements 1926	CHECK	Value of Real Estate 1927	Value of Improvements 1927	CHECK
	1	173	400		✓	400		X	400		✓	400		✓	1200		✓
	2		360		✓	360		X	360		✓	360		✓	800		✓
	3		320		✓	320		X	320		✓	320		✓	600		✓
	4		320	120	✓	320	140	X	320	140	✓	320	140	✓	600	360	✓
	5		320		✓	320		X	320		✓	320		✓	600		✓
	6		320	360	✓	320	360	X	320	360	✓	320	360	✓	600	960	✓
	7		320		✓	320		X	320		✓	320		✓	600		✓
	8		320		✓	320		X	320		✓	320		✓	600		✓
	9		320		✓	320		X	320		✓	320		✓	600	160	✓
	10		320	60	✓	320	60	X	320	60	✓	320	60	✓	600		✓
	11		320	60	✓	320	60	X	320	60	✓	320	60	✓	600	160	✓
	12		320	90	✓	320	90	X	320	90	✓	320	90	✓	600	250	✓
	13		320		✓	320		X	320		✓	320		✓	600		✓
	14		320		✓	320		X	320		✓	320	470	✓	600	1260	✓
	15		320		✓	320		X	320		✓	320		✓	600		✓
	16		320	100	✓	320	100	X	320	100	✓	320	100	✓	600	250	✓
	17		320		✓	320		X	320		✓	320		✓	600		✓
	18		320	170	✓	320	170	X	320	170	✓	320	190	✓	600	520	✓
	19		320		S	320		S	320		S	320		S	600		S
	20		320	460	S	320	470	S	320	480	S	320	480	S	600	1300	S
	21		320		✓	320		X	320		✓	320		✓	600		✓
	22		320	400	✓	320	400	X	320	410	✓	320	410	✓	600	1100	✓
	23		360	270	✓	360	230	X	360	1 one	✓	360		✓	800		✓
	24		450		✓	450	390	X	450	230	✓	450	270	✓	1200	720	✓
E 66⅔ ft	lot 25 to	28	1050	80	✓	1050	390	X	1050	E 690	✓	1050	1130	✓	2320	3030	✓
W 66⅔ ft	" 25 to	28	400	60	✓	400	60	X	400	W 60	✓	400	60	✓	880	160	✓
	29		270		✓	270		X	270		✓	270		✓	500		✓
	30		270	80	✓	270	80	X	270	80	✓	270	80	✓	500	220	✓
	31		180		✓	180		X	180		✓	180		✓	300		✓
	32		180	80	✓	180	80	X	180	60	✓	180	80	✓	300	200	✓
	33		180		✓	180		X	180		✓	180		✓	300		✓
	34		130	100	✓	130	100	X	130	100	✓	130	100	✓	300	280	✓
	35		130		✓	130		X	130		✓	130		✓	300		✓
	36		220		✓	220		X	220		✓	220		✓	400		✓
	37		220		✓	220		X	220		✓	220		✓	400		✓
	38		270	130	✓	270	130	X	270	130	✓	270	130	✓	500	360	✓
	39		270		✓	270		X	270		✓	270		✓	500		✓
	40		270	90	✓	270	90	X	270	90	✓	270	90	✓	500	250	✓
	41		270		S	270		S	270		S	270		S	500		S
	42		270	160	S	270	170	S	270	170	S	270	170	S	500	450	S
	43		270		✓	270		X	270		✓	270		✓	500		✓
	44		270	150	✓	270	150	X	270	150	✓	270	150	✓	500	410	✓
	45		270		S	270		S	270		S	270		S	500		S
	46		270		S	270		S	270	770	S	270	770	S	500	2100	S
	47		320		S	320		S	320		S	320		S	800		S
	48		400	50	S	400	50	S	400	50	S	400	50	S	1000	120	S

THE LAST NAME GIVEN IS THE ONE TO WHOM PROPERTY IS ASSESSED

NAME OF OWNER At Noon on First Day in January, 1923	NAME OF OWNER At Noon on First Day in January, 1924	NAME OF OWNER At Noon on First Day in January, 1925	NAME OF OWNER At Noon on First Day in January, 1926	NAME OF OWNER At Noon on First Day in January, 1927
A L Clark			Anna L. Clark	
			Blanchard R Evarts	
A L Gauss			Anna L. Clark	
"				A L Gauss
Louis Istre		Daisy McOsker		Ulysses S. May
"		"		"
J R Kimball				
Arnold R. Mitchell	G. J. Novotny	Olof Martin		
Katherine C. Fensky				Katherine Fensky
"				"
W P Kelley	Jens H. Norgaard	Geo. Leatherman		
"	" 1/2	"		
"	W P Kelley	Jens H. Norgaard	J H Norgaard	
A N Anderson		"	"	
"		"		
Mrs A H Boegeman	Mrs H A Boegeman			
"	"			
Earl A Peterson	Thos Russell			T. Russell
"	"			"
J J Peterson				
J D Porter				
E D Dixon				
"				
Emma Rosenthal				
"				
Victor A Olson				
"				
Giovanni Varni	Margherita Varni			
"	"			
Agnes M Wilfong	Kenneth Wilfong			Mona May Deel
"	"			"
Mrs W E Davis	J W & Clara M Finch	J W Finch	W W J Curtiss & Curtiss	Richard R & Julia K Knoles
"	"	"	"	"
Jesse Davis	"	"	J W Finch	
"	"	"	"	
"	R C Griffith	Robert C. Griffith		
"	"	"		
John Westphal			James Herzog	H R & Gertrude A Keaton
"			"	"
S A Parsons			Joseph & Mary Weaver	Joseph & Mary E. Weaver
"			"	"
Margt L Smith	Adele Bragonier			
Wm J Hunt			L D W Voldmer	
Albert Henderson				
"				

THE LAST VALUE GIVEN IS THE ASSESSED VALUE FOR THE PRESENT YEAR

DESCRIPTION OR BOUNDARY FOR ASSESSMENT	LOT	Block	Value of Real Estate 1923	Value of Improvements 1923	CHECK	Value of Real Estate 1924	Value of Improvements 1924	CHECK	Value of Real Estate 1925	Value of Improvements 1925	CHECK	Value of Real Estate 1926	Value of Improvements 1926	CHECK	Value of Real Estate 1927	Value of Improvements 1927	CHECK
E 65 ft Lots 1 &	1	174	400		V	400		X	400		X	310	230	X	1000 (1)	700	X
W 75 " " 1 &	2		360	730	V	360	540	X	360	600	X	450	460	X	1000 (1)	960	X
	3		370	70	V	320	20	X	320		X	320		X	600	40	X
	4		370		V	320		X	320	20	X	320	20	X	600		X
	5		370		V	320		X	320		X	320		X	600		X
	6		370	300	V	320	300	X	320	300	X	320	300	X	600	800	X
All Lot 7 & N 1/2	8		480	120	V	480	120	X	480	120	X	480	140	X	900	320	X
S 1/2 " 8 & All	9		480	100	S	480	110	X	480	500	X	480	500	X	900	1320	X
	10		320	30	V	320	30	X	320		X	320		X	600		X
	11		320		V	320		X	320	50	X	320	50	X	600	140	X
	12		320		V	320	180	X	320		X	320		X	600		X
N 1/2 of	13		320		V	160		X	160	630	X	160	630	X	300	1680	X
S 1/2 of Lot 13 & all	14		320		V	480		X	480	640	X	480	640	X	900	1700	X
	15		320		V	320		X	320		X	320		X	600		X
	16		320		V	320		X	320	640	X	320	640	X	600	1700	X
	17		320		V	320		X	320		X	320		X	600		X
	18		320	50	V	320	50	X	320	50	X	320	530	X	600	1400	X
	19		320		V	320		X	320		X	320		X	600		X
	20		320		V	320	480	X	320	480	X	320	480	X	600	1280	X
	21		320		V	320		X	320		X	320		X	600		X
	22		320	120	V	320	120	X	320	120	X	320	120	X	600	500	X
	23		360		V	360		X	360		X	360		X	700		X
	24		400	150	V	400	150	X	400	150	X	400	150	X	1000	2200	X
	25		450		V	450		X	450		X	450		X	1200	@	X
	26		360	770	V	360	990	X	360	990	X	360	990	X	800	2640	X
	27		320		V	320		X	320		X	320		X	600		X
	28		320	730	V	320	230	X	320	230	X	320	470	X	600	1260	X
	29		320		V	320		X	320		X	320		X	600		X
	30		320		V	320		X	320	860	X	320	860	X	600	2300	X
	31		320		V	320		X	320		X	320		X	600		X
	32		320		V	320		X	320		X	320		X	600		X
	33		320		V	320		X	320		X	320		X	600		X
	34		320	400	V	320	550	X	320	550	X	320	550	X	600	1460	X
	35		320		V	320		X	320		X	320		X	600		X
	36		320		V	320		X	320		X	320	410	X	600	1100	X
	37		320		V	320		X	320		X	320		X	600		X
	38		320		V	320	650	X	320	650	X	320	650	X	600	1720	X
	39		320		V	320		X	320		S	320		S	600		S
	40		320		V	320	510	X	320	510	S	320	510	S	600	1360	S
	41		320		V	320		X	320		X	320		X	600		X
	42		320	730	V	320	230	X	320	760	X	320	760	X	600	700	X
	43		320		V	320		X	320		X	320		X	600		X
	44		320	730	V	320	240	X	320	760	X	320	240	X	600	640	X
	45		320		V	320	180	S	320	180	S	320	180	S	600	480	S
	46		320	300	S	320	420	S	320	420	X	320	420	X	600	1120	X
	47		360		S	360		S	360		S	360		S	800		S
	48		400	210	S	400	210	X	400	210	S	400	210	S	1200	560	S

THE LAST NAME GIVEN IS THE ONE TO WHOM PROPERTY IS ASSESSED

NAME OF OWNER At Noon on First Day in January, 1923	NAME OF OWNER At Noon on First Day in January, 1924	NAME OF OWNER At Noon on First Day in January, 1925	NAME OF OWNER At Noon on First Day in January, 1926	NAME OF OWNER At Noon on First Day in January, 1927
O.G. Avis	A.J. Wiza	Dr + Ethel Harper		Hollis S. Fields + Johnson Hollis S. + Vanna Cohoon
"	"	"		"
Hattie Tomlinson	William L. Robinson			
"	"			
George Bosch			Vernon W. Fillebrandt	
"			"	
H.J. Wollgast			Henry J. Wollgast	
"			Henry J. Wollgast	
Chas Cohen			Robert C. Glasgow	Edith L. Barrows
"			"	"
Mary C. McInnis	Jessie E. + John W. Morgan	Chas Rosedale + Jonas M. Scheer	Dr Chas Rosedale	Roscoe C. Owens
"	"	"	"	"
Exchange Securities Co	Mabel C. Bark	"	Chas Rosedale + Jonas M. Scheer	
"	"	"	"	
Lewis F. Wilcox		Mrs. Lewis F. Wilcox		
"		"		
Jack Moore		J.F. Collins		
Helene Folcke				
"	Helene Folcke	Mrs. K. Michler		Caroline Michler
"	"	"		"
Fred K. E. Chapin		D.W. Joiner	Daniel W. Joiner	Nellie Jerry Joiner Bertie A. Joiner
"		A.E. Mortensen	Arthur E. Mortensen	
Leo Joe Quinlan				Leo J. Quinlan
"				"
A.M. Waite				Albert M. Waite
"				"
Carl S. Field				C.S. Field
"				"
Louis + Otto Strahlman	Otto E. Strahlman Mrs + Louis Strahlmann "		Otto E. Strahlmann	Otto E. Strahlmann
"			"	"
Peter J. Pierson				
"				
R L Norman		Louis Martineen		
"		"		
Benj F + Lida Pfanstiel				B.F. Pfanstiel
"				"
"				"
"				"
W.H. Jolliff				
"				
"				
Dallas Carr				Alice O. Carr
"				"
Mrs W. Grieger			Wilhelmina Grieger	
"			"	
		Lewis A. Regnier Carolyn R. Whigam	Viola J. Meeker	H.C.H. McHale

THE LAST VALUE GIVEN IS THE ASSESSED VALUE FOR THE PRESENT YEAR

DESCRIPTION OR BOUNDARY FOR ASSESSMENT	LOT	Block	Value of Real Estate 1923	Value of Improvements 1923	CHECK	Value of Real Estate 1924	Value of Improvements 1924	CHECK	Value of Real Estate 1925	Value of Improvements 1925	CHECK	Value of Real Estate 1926	Value of Improvements 1926	CHECK	Value of Real Estate 1927	Value of Improvements 1927	CHECK
	1		220		✓	220		X	220		✓	220		✓	400		✓
	2		180		✓	180	250	X	180	750	✓	180	750	✓	250	660	✓
	3		130		✓	130		X	130		✓	130		✓	200		✓
	4		130	230	✓	130	230	X	130	230	✓	130	230	✓	200	600	✓
10 ft SD Blk +	5		130		✓	130		X	130		✓	130		✓	200		✓
" "	6		130	50	✓	130	50	X	130	50	✓	130	50	✓	200	140	✓
	7		130		✓	130		X	130		✓	130	60	X	200		✓
	8		130		✓	130		X	130		✓	130		✓	200	400	✓
	9		130		✓	130		X	130		✓	130		✓	200		✓
	10		130		✓	130		X	130		✓	130	280	✓	200	740	✓
	11		130		✓	130		X	130		✓	130		✓	200		✓
	12		130		✓	130		X	130		✓	130		✓	200		✓
	13		130		✓	130	10	X	130		✓	130		✓	200		✓
	14		130		✓	130		X	130		✓	130		✓	200		✓
	15		100	50	✓	100	50	X	100	70	X	100	70	✓	200	180	✓
	16		100		✓	100		X	100		✓	100		✓	200		✓
	17		320	80	✓	320	80	X	320	80	✓	320	80	✓	350	200	✓
All Lot 18 + W1/2	19		480	110	✓	480	110	X	480	110	X	480	110	X	530	300	X
S1/2 " 19 + All	20		480	130	✓	480	140	X	480	140	X	480	140	X	530	360	X
	21		320		✓	320		X	320		✓	320		✓	350		✓
	22		320	90	✓	320	90	X	320	90	X	320	90	✓	350	240	✓
Bal below E35 ft of 24 +	23	Bal below	340		✓	340		X	180 E	420 S	✓	180 E	420 S	✓	370 E 370 S	1120	✓
E10 ft strk on ag + W25 ft of 23 +	24	Bal below	360		✓	360		X	220 W	420	X	220 W	420	X	370 W 370 S	1120	X
	25		500		✓	500		X	500		✓	500		✓	800		✓
	26		360	340	✓	360	340	X	360	340	✓	360	340	✓	600	1040	✓
	27		320		✓	320 NV		X	320		X	320		✓	500	NV	✓
	28		320		✓	320		X	320		✓	320		✓	500		✓
	29		320	300	✓	320	300	X	320	600	✓	320	680	X	500	1820	✓
	30		320		✓	320		X	320		✓	320		✓	500		✓
	31		320	300	✓	320	300	X	320	300	✓	320	300	X	500	810	✓
all 1926 Unit 1/2	32		320		✓	320 1/2		X	320 1/2	110	S	320		S	500		✓
"	33		320	160	✓	320 1/2	160	S	320 1/2	110	S	320	220	S	500	580	✓
	34		320		✓	320		X	320		✓	320		✓	500		✓
	35		320	170	✓	320	120	X	320	170	X	320	120	✓	500	330	✓
	36		320	5	✓	320		S	320		✓	320		✓	500		✓
	37		320	400	S	320	400	S	320	400	✓	320	400	✓	500	1100	✓
	38		320		✓	320		X	320		✓	320		✓	500		✓
	39		320	340	✓	320	340	X	320	340	✓	320	340	✓	500	900	✓
	40		320		✓	320		X	320		✓	320		✓	500		✓
	41		320	50	✓	320	50	X	320	50	✓	320	50	✓	500	120	✓
	42		320		✓	320		X	320		✓	320		✓	500		✓
	43		320		✓	320		X	320		✓	320		✓	500		✓
	44		320	180	✓	320	180	X	320	180	✓	320	180	✓	500	480	✓
	45		320		✓	320		X	320		X	320		✓	500		✓
	46		320	100	✓	320	110	X	320	110	X	320	110	X	500	280	X
	47		360		✓	360		X	360		✓	360		✓	600		✓
	48		400	150	✓	400	150	X	400	150	✓	400	150	✓	800	410	✓
W 40 ft of E 75 ft of Lots 23 + 24									180 EM	480	S	180	480	X	310	1380	✓
W 40 ft of E 115 ft of 23 + 24									180 WM	480	✓	180	480	X	310	1380	✓

THE LAST NAME GIVEN IS THE ONE TO WHOM PROPERTY IS ASSESSED

NAME OF OWNER At Noon on First Day in January, 1923	NAME OF OWNER At Noon on First Day in January, 1924	NAME OF OWNER At Noon on First Day in January, 1925	NAME OF OWNER At Noon on First Day in January, 1926	NAME OF OWNER At Noon on First Day in January, 1927
Mrs C. F. Ettwein			C. F. Ettwein	Mrs. Philson Davis
A. Diederichsen	Louis A. Diederichsen			Louis Diederichsen
W. J. Eustice	Anna M. Eustice			P.P.S. May Pvt. Bat. 5th P. H. Paxton
"	"			"
Frank Meyer		Mrs Heald		
"		" "		
Mary C. Ellison	Mary C. West			
E. C. Truitt	Geo W. & Emily C. Truitt		Geo. W. Truitt	
"	"		"	
Edward Johnson				
J. R. Wandrey				
"				
B. Jacques				Olivia K. Jacques
"				"
T. J. Rosser		Pearl Rosenberger		
"		"		
TAX DEED Sylvester Kipp Dec 1925		Sylvester Kipp		Frank Meyer
Sylvester Kipp		"		"
Frank S. Hyde				
J. V. Alexander			Leslie B. Howey	
"			"	
"			"	
"			"	
L. Johnson		Ferdinand Diethold		Ferdinand Diethold
"		"		"
Jennie L. Millet				"
"				"
Paul Hafeli				
"				
Oscar L. Nosler	Mrs. A. Moser			
"	"			
Allen Brant	Wendell B. Brant			W. B. Brant
"	"			"
Mattie E. Kreider		Mrs. M. Rose E.	Mattie E. Flagg	Mattie Flagg
"			"	"
Dora Grable	P. H. Hafeli	Dora Grable		F. N. Kepler
"	"	"		"
Western Inv. Co	TAX DEED Dec 1926		Western Inv. Co	
"	TAX DEED		"	
F. N. Hick	TAX DEED			
"	TAX DEED			
Oscar Garrett		Oscar H. Garrett	MAY GARRETT.	
"		"	"	

THE LAST VALUE GIVEN IS THE ASSESSED VALUE FOR THE PRESENT YEAR

DESCRIPTION OR BOUNDARY FOR ASSESSMENT	LOT	Block	Value of Real Estate 1923	Value of Improvements 1923	CHECK	Value of Real Estate 1924	Value of Improvements 1924	CHECK	Value of Real Estate 1925	Value of Improvements 1925	CHECK	Value of Real Estate 1926	Value of Improvements 1926	CHECK	Value of Real Estate 1927	Value of Improvements 1927	CHECK
N 90 ft of Lots 1 to	4	1	1160	380	✓	1160	300 990	✗	1160	980	✗	1160	1070	✗	2250	2680	✗
E 50 ft " 1 to	4		500		✓	500	320	✗	500	370	✗	500	320	✗	950	860	✗
	5		320		✓	320		✗	320		✓	320		✓	700		✓
	6		320	630	✓	320	630	✗	320	630	✗	320	630	✓	700	1680	✗
	7		270		✓	270		✗	270		✓	270		✓	600		✓
	8		270	20	✓	270	620	✗	270	670	✓	270	620	✓	600	1660	✗
	9		270		✓	270		✗	270		✓	270		✓	600		✓
	10		220	150	✓	220	190	✗	220	190	✓	220	190	✓	600	500	✗
All Lot 11 & N½	12		330	270	✓	330	270	✗	330	270	✗	330	270	✗	900	720	✗
S/y " 12 & All	13		330	930	✓	330	930	✗	330	930	✗	330	930	✗	900	2490	✗
	14		220		✓	220		✗	220		✓	220		✓	500		✓
	15		220	180	✓	220	180	✗	220	180	✗	220	180	✓	500	480	✗
	16		180		✓	180		✗	180		✓	180		✓	400		✓
	17		180	160	✓	180	170	✗	180	170	✗	180	170	✗	400	440	✗
	18		180		✓	180		✗	180		✓	180		✓	400		✓
	19		180		✓	180		✗	180		✓	180		✓	400		✓
	20		180		✓	180		✗	180		✓	180		✓	400		✓
	21		180		✓	180		✗	180		✓	180		✓	400		✓
	22		(180)		–	0		–	180		✓	180		✓	400		✓
N 20 ft	23		170		✓	170		✗	170		✓	170		✓	320	600	✗
S 6 ft Lots 23 & all	24		320		✓	320		✗	320		✓	320		✗	880		✓
	25		220		✓	220		✗	220		✓	220		✗	400		✓
	26		180		✓	180		✗	180		✓	180		✗	250		✓
	27		130		✓	130		✗	130		✓	130		✗	250		✓
	28		130		✓	130		✗	130		✓	130		✗	250		✓
	29		180		✓	180		✗	180		✓	180		✗	400		✓
	30		220	220	✓	220	220	✗	220	220	✓	220	270	✗	400	720	✗
	31		220		✓	220		✗	220		✓	220		✓	400		✓
	32		220		✓	220		✗	220		✓	220		✓	400		✓
	33		220		✓	220		✗	220		✓	220		✓	400		✓
	34		220	160	✓	220	160	✗	220	160	✓	220	150	✗	400	430	✗
	35		220		✓	220		✗	220		✓	220		✓	400		✓
	36		220	170	✓	220	120	✗	220	120	✓	220	120	✓	400	320	✗
	37		220		✓	220		✗	220		✓	220		✓	400		✓
	38		220	80	✓	220	80	✗	220	80	✓	220	80	✓	400	240	✗
	39		220		✓	220		✗	220		✓	220		✓	400		✓
	40		220	150	✓	220	170	✗	220	170	✓	220	170	✓	400	460	✗
	41		270		✓	270		✗	270		✓	270		✓	400		✓
	42		270		✓	270		✗	270		✓	270		✓	400		✓
	43		270		✓	(270)		–	0		–	270		✓	400		✓
	44		270		✓	(270)		–	0		–	270		✓	400		✓
	45		270		✓	(270)		–	0		–	0		–	400		✓
	46		270		✓	(270)		–	0		–	0		–	0		–
	47		320		✓	320		✗	320		✓	320		✓	500		✓
	48		360	130	✓	360	130	✗	360	170	✗	360	430	✗	800	1150	✗

THE LAST NAME GIVEN IS THE ONE TO WHOM PROPERTY IS ASSESSED

NAME OF OWNER At Noon on First Day in January, 1923	NAME OF OWNER At Noon on First Day in January, 1924	NAME OF OWNER At Noon on First Day in January, 1925	NAME OF OWNER At Noon on First Day in January, 1926	NAME OF OWNER At Noon on First Day in January, 1927
Taylor Methodist				Park Boulevard M.E. Church
Episcopal Church				"
"				"
"				"
"				"
"				"
John F. & Ina L. Dimmer			John F. Dimmer	
Henry Wiehe			"	
"				
"				
Lena Wuerth				D.E. Winfield-Sanders
"				D.W. Handley
H.G. Downing				"
Rosa Schroeder				
Henry Schroeder			Edward J. & Mattie Hensley	Thomas J. Hensley
"			"	"
Jemima A. Heldring				
"				
Frank E. Bellamy				
"				
Elizabeth A. & Mina Macpherson	Elizabeth A. & Mina Macpherson			
"	"			
L.F. Michael				
A.L. Fell				
Mary A. Seisseger		Arthur L. Cassin	LAWRENCE F. MICHAEL	L.F. Michael
"		"	"	"
W.J. Hickory		H.S. Mouser & W.I. Hickory	W.I. Hickory	
"		"	&	
Harriet N. Morris			Emma L. Mills	
"			"	
Francis B. Cook				Frances Cook
"				"
Wm Brown				
W.M. White	Wm M. White	Wm White		W.M. White
"		"		"
Ole Johnson	Ole J. & Clara Johnson			
"	"			
Mary S. White				
"				
J. Edwin Brown	Charles T. Caldwell	Thos J. Handley	Helen B. Kedell	Helen B. Herbert
"	Robt McFall			

THE LAST VALUE GIVEN IS THE ASSESSED VALUE FOR THE PRESENT YEAR

DESCRIPTION OR BOUNDARY FOR ASSESSMENT	LOT	Block	Value of Real Estate 1923	Value of Improvements 1923	CHECK	Value of Real Estate 1924	Value of Improvements 1924	CHECK	Value of Real Estate 1925	Value of Improvements 1925	CHECK	Value of Real Estate 1926	Value of Improvements 1926	CHECK	Value of Real Estate 1927	Value of Improvements 1927	CHECK
	1	167	1400		V	1400		X	1400		X	1400		X	3500		X
	2		1100		V	1100		X	1100		X	1100		X	2500		X
	3		1000		V	1000		X	1000		X	1000		X	2200	Church	X
	4		1000		V	1000		X	1000		X	1000		X	2200	16000	X
	5		900		V	900		X	900		X	900		X	2200		X
	6		900	670	V	900	620	X	900	670	X	900	670	X	2200	1660	X
	7		900		V	900		X	900		X	900		X	2200		X
	8		900	680	V	900	680	X	900	680	X	900	680	X	2200	1800	X
	9		900		V	900		X	900		X	900		X	2200		X
	10		900		V	900		X	900		X	900		X	2200	①	X
	11		900		V	900		X	900		X	900		X	2200		X
	12		900	540	V	900	2300	X	900	2300	X	900	2300	X	2200	6520	X
	13		900		V	900		X	900		X	900		X	2200		X
	14		900	1560	V	900	1560	X	900	1560	X	900	1560	X	2200	4160	X
	15		900		V	900		X	900		X	900		X	2200		X
	16		900	150	V	900	150	X	900	150	X	900	150	X	2200	400	X
	17		900		V	900		X	900		X	900		X	2200		X
	18		900	460	V	900	470	X	900	470	X	900	470	X	2200	1240	X
	19		900		V	900		X	900		X	900		X	2200	③	X
	20		900	400	V	900	410	X	900	410	X	900	410	X	2200	3480	X
	21		900		V	900		X	900		X	900		X	2200		X
	22		900	400	V	900	410	X	900	410	X	900	410	X	2200	gone	X
	23		1000		V	1000		X	1000		X	1000		X	3000	②	X
	24		1350	540	V	1350	540	X	1350	540	X	1350	830	X	4000	2200	X
	25		800		V	800		X	800		X	800		X	1600	②	X
	26		630	630	V	630	630	X	630	630	X	630	630	X	1200	1680	X
	27		540		V	540		X	540		X	540		X	900		X
	28		540	330	V	540	340	X	540	340	X	540	340	X	900	900	X
	29		540		V	540		X	540		X	540		X	900		X
	30		540	310	V	540	320	X	540	320	X	540	320	X	900	840	X
	31		540		V	540		X	540		X	540		X	900		X
	32		540	100	V	540	110	X	540	110	X	540	110	X	900	280	X
	33		540		V	540		X	540		X	540		X	900		X
	34		540	320	V	540	320	X	540	320	X	540	320	X	900	840	X
	35		540		V	540		X	540		X	540		X	900		X
	36		540	120	V	540	120	X	540	120	X	540	120	X	900	320	X
	37		540		V	540		X	540		X	540		X	900		X
	38		540	130	V	540	140	X	540	140	X	540	140	X	900	380	X
	39		540		V	540		X	540		X	540		X	900		X
	40		540	230	V	540	230	X	540	250	X	540	290	X	900	800	X
	41		540		V	540		X	540		X	540		X	900		X
	42		540	200	V	540	200	X	540	200	X	540	200	X	900	1580	X
	43		540		V	540		X	540		X	540		X	900		X
	44		540	440	V	540	440	X	540	500	X	540	500	X	900	1340	X
	45		540		V	540		X	540		X	540		X	900		X
	46		540	230	V	540	@ 240	X	540	240	X	540	240	X	900	680	X
E 60 ft fr Lots 47 + 48	47		580		V	780		X	780 E	690	X	780 E	690	X	1580 E	1840	X
W 50 ft " 47 +	48		800	230	V	600	230	X	600 W	260	X	600 W	260	X	1220 W	680	X

THE LAST NAME GIVEN IS THE ONE TO WHOM PROPERTY IS ASSESSED

NAME OF OWNER At Noon on First Day in January, 1923	NAME OF OWNER At Noon on First Day in January, 1924	NAME OF OWNER At Noon on First Day in January, 1925	NAME OF OWNER At Noon on First Day in January, 1926	NAME OF OWNER At Noon on First Day in January, 1927
A. N. Hatcher Et ux			Frank W. Nelson	John F. M. Rachl
Our Saviour's Lutheran Church	"		"	"
Elizabeth E. Shaul	"			Mary H. Reid Guardia
Frank P. Reed	"			Mrs C. F. De La Guardia
D. E. Harvey				W. H. Carlton
J. E. Wamsley	John E. Wamsley			
"	"			
"	"			
	H. P. Hoffman	2515 3		
Marie W. Dittmer	Bridget J. Heffernan			
"	Marie W. Dittmer			
"	"			
Lizzie R. Young				
"				
"				
John W. Wamsley	Anna Lanzman			
"	"			
"	"			
Betsey Robbins Gruell	Betsey R. Gruell			
John A. Knipfing	John A. Knipfing	John Leedy		
Harry B. Ford				
Roman Catholic Bishop of Monterey & Los Angeles, a corporation sole,			Roman Catholic Bishop of Los Angeles & San Diego	
"			"	
"			"	
"			"	
Wm. S. Jenkins				
J. Howard Ledell		Nellie C. Halverson		Geo. Huber
James S. Griggs		A. F. Nagle	James D. Griggs	
Edward A. Ronning		"	Paul J. Hayes	
"		"	"	
"				O'Hara
Joseph R. Gopka	Frank B. O'Hara			Kate E. Wren
"	"			"
H. Stephen Smith				
"				
"				
Jamie M. Stover				
"				
H. S. Monser	H. S. Monser	Maria B. Monser	Mrs H. S. Monser	Maria B. Monser
"	"	"	"	"
Chas. H. McCarthy		Chas McCarthy		Harry H. Schwartz
"		"		"
C. R. Alstot		C. R. Alstot		
"		"		
Jno A. Held				
"				
Mary Greenhaw				Mary G. Napieralski
"				"

THE LAST VALUE GIVEN IS THE ASSESSED VALUE FOR THE PRESENT YEAR

DESCRIPTION OR BOUNDARY FOR ASSESSMENT	LOT	Block	Value of Real Estate 1923	Value of Improvements 1923	CHECK	Value of Real Estate 1924	Value of Improvements 1924	CHECK	Value of Real Estate 1925	Value of Improvements 1925	CHECK	Value of Real Estate 1926	Value of Improvements 1926	CHECK	Value of Real Estate 1927	Value of Improvements 1927	CHECK
So 70 ft	1	179	600	180	V	600	180	X	600	180	X	600	120	X	720	240	X
All Exc So 20 ft	1		1700	150 Ex church	V	1200	150	X	1200	150	X	1200	430	X	1840	480	X
All Exc N 50 ft	2		1700	450	S	1700	450	X	1700	450	X	1700	760	X	1600	1600	X
N 50 ft	2		1400		V	1400		X	1400	780	X	1400	640	X	2140	1280	X
	3		1800	670	V	1800	610	X	1800	610	X	1800	1040	X	4000	2080	X
	4		1000		V	1000		X	1000		X	1000		X	2200		X
	5		1100		V	1100		X	1100		X	1100		X	2500		X
	6		1350		V	1350		X	1350		X	1350		X	3000 @		X
	7		2250	2070	V	2250	2020	X	2250	2070	X	2250	2670	X	4500	4960	X
								?									
S 65 ly 50 ft lots 1 + 2	1	179	1100		S	560	430	X	560	450	X	560	540	X	1150 1000	1080	X
S 65 ly 50 ft lot 1 + 2	2		900		S	1440	150	X	1440	450	X	1440	1290	X	2950 @	2580	X
	3		670		S	670		X	670		X	670		X	1300		X
	4		670	100	S	670	190	X	670	190	X	670	140	X	1300 @	780	X
	5		670		V	670		X	670		X	670		X	1300		X
	6		670		V	670		X	670		X	670		X	1300		X
	7		670	340	V	670	350	X	670	350	X	670	320	X	1300	640	X
	8		670		V	670		X	670		X	670		X	1300		X
	9		670		V	670		X	670		X	670		X	1300		X
	10		670	430	V	670	430	X	670	430	X	670	430	X	1300	1000	X
	11		670		V	670		X	670		X	670		X	1300		X
All Lot 12 + N 1/2	13		1010	250	V	1010	250	X	1010	250	X	1010	360	X	1950	720	X
S 1/2 " 13 & All	14		1010	300	V	1010	300	X	1010	300	X	1010	380	X	1950	760	X
	15		670		S	670		X	670		S	670		S	1300		S
	16		670	480 S church	S	670	480	X	670	780 church	S	670	750	S	1300 @	1500 assembly Hall & Sch	S
All Lots 17 +	18		1340	300 Ex Sch	V	1340	300	X	1340	300 church school (cash)	X	1340	700	X	2600	1400 Sch	X
All Lots 19, 20, 21 + N 1/2	22		2350	450 church	V	2350	450	X	2350	450 church	X	2350	1070	X	4550	2140 church	X
S 1/2 W 100 ft Lot 23 + W 100 ft Lots 23 +	24		1710	960 Ex Rectory	V	1710	960	X	1710	960 Rectory	X	1710	1660	X	3400	3320 Parish	X
E 40 ft of S 1/2 Lot 22 + E 40 ft Lots 23 +	24		520	600	V	520	600	X	520	600	X	520	1400	X	1030	2800	X
E 40 ft Lots 25 to	27		860	320	V	860	320	X	860 E	320	X	860 E	530	X	1700	1060	X
E 60 ft of W 100 ft " 25 to	27		1000	330	V	1000	330	X	1000 M	330	X	1000 M	510	X	1980	1020	X
W 40 ft fr Lots 25 to	27		680	300	V	680	320	X	680 W	320	X	680 W	450	X	1350	900	X
	28		540		S	540		X	540		X	540		X	1200		X
	29		540		S	540		X	540		X	540		X	1200		X
	30		540		S	540		X	540		X	540		X	1200		X
	31		540		S	540		X	540		X	540		X	1200		X
	32		540	160	S	540	340	X	540	340	X	540	510	X	1200	1020	X
	33		540		V	540		X	540		X	540		X	1200		X
	34		540		V	540		X	540		X	540		X	1200		X
	35		540		V	540		X	540		X	540		X	1200		X
	36		630	700	V	630	200	X	630	200	X	630	740	X	1400	480	X
	37		630		S	630		X	630		X	630		X	1400		X
	38		720	760	S	720	770	X	720	770	X	720	1100	X	1600	2220	X
	39		800		V	800		X	800		X	800		X	1600		X
	40		800	520	V	800	530	X	800	530	X	800	680	X	1800	1360	X
	41		900		V	900		X	900		X	900		X	1800		X
	42		900	820	V	900	820	X	900	820	X	900	1650	X	3000	3300	X
	43		900		V	900		X	900		X	900		X	2000		X
	44		900	650	V	900	650	X	900	650	X	900	1000	X	2000	2000	X
	45		900		V	900		X	900		X	900		X	2000		X
	46		900	330	V	900	330	X	900	330	X	900	630	X	2000	1260	X
	47		1000		V	1000		X	1000		X	1000		X	2500		X
	48		1250	450	V	1250	450	X	1250	450	X	1250	1130	X	3500	2260	X

THE LAST NAME GIVEN IS THE ONE TO WHOM PROPERTY IS ASSESSED

THE LAST VALUE GIVEN IS THE ASSESSED VALUE FOR THE PRESENT YEAR

NAME OF OWNER At Noon on First Day in January, 1923	NAME OF OWNER At Noon on First Day in January, 1924	NAME OF OWNER At Noon on First Day in January, 1925	NAME OF OWNER At Noon on First Day in January, 1926	NAME OF OWNER At Noon on First Day in January, 1927	DESCRIPTION OR BOUNDARY FOR ASSESSMENT	LOT	Block	Value of Real Estate 1923	Value of Improvements 1923	CHECK	Value of Real Estate 1924	Value of Improvements 1924	CHECK	Value of Real Estate 1925	Value of Improvements 1925	CHECK	Value of Real Estate 1926	Value of Improvements 1926	CHECK	Value of Real Estate 1927	Value of Improvements 1927	CHECK
J S Hersburn	Rosina M Hertzbrun	Rosina M Hertzbrun				1	180	360		V	360		X	360		V	360		X	1760		V
Walter L Frazer	F F Avery	"	Smith	W A Ramsey M Russ		2		180		V	180		X	180		X	180	550	X	640	1100	X
Estelle A Chase		Newman Smith				3		180		V	180	680	X	180	650	X	180	620	X	500	1646	X
		"				4		450		V	450		X	450		S	450		S	600	940	S
Roland E Craig						5		630	120	V	630	120	X	630	320	S	630	470	S	700		S
"						6		770		S	720		S	720		S	720		S	800		S
Rosie L Craig	F C Pache		F C Pache			7		720	370	S	720	370	S	720	370	S	720	650	S	800	1300	S
"	"		"			8		720		V	720		X	720		V	720		S	800		S
Evelyn Wales Martin						9		720	490	V	720	490	X	720	490	V	720	900	S	800	1880	S
Harry E Horsley	Harry E Hoesley	Harry E Hoesly	So Title Insur Co			10		720	140	V	720	140	X	720	410	X	720	380	X	800	⑤ 1460	X
"	"	"	"			11		720		V	720		X	720		V	720		S	800	⑤	X
Joseph Scholz						12		720	270	V	720	270	X	720	270	V	720	690	S	800	2420	X
						13		720		V	720		X	720		V	720		S	800		S
Anna H Liggett		Frank R Stanley	A G & Eva B Adams			14		720	800	V	720	800	X	720	800	X	720	660	S	800	1320	S
		"	"			15		720		V	720		X	720		V	720		S	800		S
Judd Stewart	C G & Jessie Zogel	Clarence G Zogel		C G & Jessie Zogel		16		720	340	V	720	340	X	720	340	X	720	810	S	800	1626	S
	"	"		" "		17		720		V	720		X	720		V	720		S	800	39 Assess (840)	S
Emma E Woodcock						18		720	110	V	720	110	X	720	110	X	720	240	S	800	560	S
						19		720		V	720		X	720		V	720		S	800		S
Eliza P Warburton		Joseph Scholz	Wm A & Arthur H Hawley			20		720	300	V	720	300	X	720	300	X	720	620	S	800	1240	S
H H Browne	Harrison H Browne	H H Browne	Winnifred J Browne	H H Browne		21		1350		S	1350		X	1350		X	1350	700	S	1600	1400	X
			Kate L Thompson			22		1200	150	V	1200	150	X	1200	150	X	1200	330	X	1500	660	X
Delilah Quayle						23		1100	210	V	1100	210	X	1100	210	X	1100	430	X	1400	860	X
A De Somer	A De Somer			A De Somers		24		900	180	V	900	180	S	900	180	X	900	510	S	1600	1020	X
John J Merrill Est					N50 ft lots 25 & 26	27		900	420	V	900	420	X	900	430 N	X	900	780 N	X	1600	1560	X
Miss J A Claus	Marion A Folsom		Helen A Folsom	Helen R Folsom	S90 ft lots 25 & 26	27		900	420	V	900	420	X	900	420 S	X	900	800 S	X	1600	1600	X
E A Myrick						28		180		S	180		S	180		S	180		S	300		S
"						29		180		S	180		S	180		S	180		S	300		S
"						30		180		S	180		S	180		S	180		S	300		S
Adolph Levi						31		180	370	S	180	370	S	180	370	S	180	620	S	300	1240	S
"						32		130		V	130		X	130		X	130		X	200		X
"						33		130		V	130		X	130		X	130		X	200		X
"						34		100		V	100 NV		X	100		X	100		X	150		X
"						35		60		V	60		X	60		X	60		X	100		X
"						36		60		V	60		X	60		X	60		X	100		X
"						37		60		V	60		X	60		X	60		X	100		X
"						38		60		V	60		X	60		X	60		X	100		X
"						39		60		V	60		X	60		X	60		X	100		X
"						40		60		V	60		X	60		X	60		X	100		X
"						41		60		V	60		X	60		X	60		X	100		X
"						42		60		V	60		X	60		X	60		X	100		X
"						43		60		V	60		X	60		X	60		X	100		X
"						44		60		V	60		X	60		X	60		X	100		X
Southwestern Inv Co	Joseph Scholz					45		60		V	60		X	60		X	60		X	100		X
"	"					46		60		V	60		X	60		X	60		X	100		X
"	"					47		60		V	60		X	60		X	60		X	100		X
"	"					48		60		V	60		X	60		X	60		X	60		X
Hannah E Griffin			Walter L Keesly			49		60		-	0		-	0		-	0		-			
"			"	Hannah E Griffin		50		60		-	0		-	0		-	0		-			
"			"	" "		51		60		-	0		-	0		-	0		-			
"			"			52		60		-	0		-	0		-	0		-			
Grant Investment Co	TAX DEED				N47 ft of S47	53		180		V	180		X	450	150	X	450	410	X	700	820	X
"	TAX DEED				S93 ft Lots 53 & 54	54		400	160	V	400	170	X	130	30	X	130	30	X	500	1400	X
"	TAX DEED																					
Joseph R & Effie R Campbell	Joseph R Campbell	Laura T Graff																				
"	"	Joseph R Campbell																				

THE LAST NAME GIVEN IS THE ONE TO WHOM PROPERTY IS ASSESSED

NAME OF OWNER At Noon on First Day in January, 1923	NAME OF OWNER At Noon on First Day in January, 1924	NAME OF OWNER At Noon on First Day in January, 1925	NAME OF OWNER At Noon on First Day in January, 1926	NAME OF OWNER At Noon on First Day in January, 1927
Charles + Dora O. Quayle				
"				
"				
"				
P. Hansen	Mary Hansen			
"	"			
C. D. Crawford				
"				
H. C. + Mary B. Johnson	H. A. Johnson			
"	"			
Ollie Pinkley				
"				
Margt. R. Breen				
"				
Mary M. Glover				
"				
Cora Pray + Lycke R. McKenney	Mary Dougherty	mary Dougherty	Glenn O. Upham	
"	"	"	"	
J. S. Hersburn	Rosina M. Hertzbrun	Rosina M. Hertzbrun		
"	"	"		
"	"	"		
Sam'l + Annie M. Roberts	O. A. Roberts			
Angeline Campbell	Angeline J. Campbell			
Thomas S. Gilbert		Mary M. Welch		
"		"		
"		"		
"		"		
"		"		
Margt. R. Breen				
"				
Western Inv. Co		Huffman M. Liston	Julia A. Prenney	
"		"	"	
"		"		
Western Inv. Co				
"				
"				
Eva D. Kautz				
Jennie A. Wanless				Jennie A. Wanless
Chas + Dora B. Quayle				
"				
"				
"				

THE LAST VALUE GIVEN IS THE ASSESSED VALUE FOR THE PRESENT YEAR

DESCRIPTION OR BOUNDARY FOR ASSESSMENT	LOT	Block	Value of Real Estate 1923	Value of Improvements 1923	CHECK	Value of Real Estate 1924	Value of Improvements 1924	CHECK	Value of Real Estate 1925	Value of Improvements 1925	CHECK	Value of Real Estate 1926	Value of Improvements 1926	CHECK	Value of Real Estate 1927	Value of Improvements 1927	CHECK
	1	181	720		V	720		X	720		V	720		V	700		V
	2		580		V	580		X	580		V	580		V	700		V
	3		580		V	580		X	580		V	580		V	700		V
All Lot 4 + W 4 ft	5		680	510	V	680	510	X	680	510	V	680	920	V	510	1840	V
621 ft	5		480		V	480		X	480		V	480		V	590		V
	6		580	280	V	580	280	X	580	280	V	580	560	V	700	1120	V
	7		580		V	580		X	580		V	580		V	700		V
	8		580		V	580		X	580		V	580		V	700		V
	9		580		V	580		X	580		V	580		V	700		V
	10		580	60	V	580	60	X	580	60	V	580	170	V	700	340	V
	11		580		V	580		X	580		V	580		V	700		V
	12		580	420	V	580	420	X	580	420	V	580	500	V	700	1000	V
	13		580		V	580		X	580		V	580		V	700		V
	14		580	380	V	580	380	X	580	380	V	580	590	V	700	1260	V
	15		580		V	580		X	580		V	580		V	700		V
	16		580	430	V	580	430	X	580	430	V	580	720	V	700	1440	V
	17		580		V	580		X	580		V	580		V	700	@	V
	18		580	180	V	580	180	X	580	180	V	580	340	V	700	1600	V
	19		580	370	V	580	350	X	580	350	V	580	430	V	700		V
	20		670	20	V	670	300	X	670		V	670		V	900		V
	21		900		V	900		X	900	300	V	900	470	V	1600	1700	V
N 32½ ft Lots 22 to 24 + N 32½ ft of 620 ft	26		330	240	V	380	240	X	380	240	M	380	430	X	450	860	X
S 37½ ft of N 70 ft Lots 22 to 24 + S 37½ ft of N 70 ft of 620 ft	25		380	260	V	420	260	X	420	260	M	420	500	X	500	1000	X
So 70 ft Lots 22 to	25		1130		V	840	270	X	840	270	S	840		V	1000		V
N 5 ft of N 70 ft of	25		40		V	40		X	40		V	40		V	50		V
	26		270		V	270		X	270		V	270		V	300		V
	27		270	80	V	270	80	X	270	80	V	270	400	V	300	800	V
	28		270		V	270		X	270		V	270		V	300		V
	29		180		V	180		X	180		V	180		V	250		V
	30		100	30	V	100	30	X	100	30	V	100	80	X	200	160	V
	31		100	30	V	100	30	X	100	30	V	100	90	V	100		V
	32		100		V	100		X	100		V	100		V	50	180	V
	33		100		V	100		X	100		V	100		V	70		V
	34		100		V	100		X	100		V	100		V	70		V
	35		100		V	100		X	100		V	100		V	70		V
	36		100		V	100		X	100		V	100		V	70		V
	37		100	100	V	100	100	X	100	100	X	100	50	X	100	120	V
	38		100	20	V	100	20	X	100	20	X	100	60	X	100	160	X
	39		100		V	100		X	100		V	100		V	100		V
	40		100		V	100		X	100		V	100		V	70		V
	41		100		V	100		X	100		V	100		V	70		V
	42		100		V	100		X	100		V	100		V	70		V

Index to Property in University Heights

THE LAST NAME GIVEN IS THE ONE TO WHOM PROPERTY IS ASSESSED

NAME OF OWNER At Noon on First Day in January, 1923	NAME OF OWNER At Noon on First Day in January, 1924	NAME OF OWNER At Noon on First Day in January, 1925	NAME OF OWNER At Noon on First Day in January, 1926	NAME OF OWNER At Noon on First Day in January, 1927
Hattie J. Mills				
"				
Western Land Co.				
"				
"				
"				
"				
"				
"				
"				
"				
"				
"				
"				
"				
"				
Geo E & Anna M Connell	Bernice Connell			Bernice H Connell
"	"			"
"	"			"
"	"			"
Thos J. Nies Und 1/4				
Mattie Monroe 1/2				
Theodore A Johnson	J. A. Johnson	J.A. Johnson		Lon J. Turner
"	"	"		"
"	"			"
C. W. Soper			May H Soper	
"			"	
"			"	
"			"	
H. N. Learn				
"				
"				
"				
"				

THE LAST VALUE GIVEN IS THE ASSESSED VALUE FOR THE PRESENT YEAR

DESCRIPTION OR BOUNDARY FOR ASSESSMENT	LOT	Block	Value of Real Estate 1923	Value of Improvements 1923	CHECK	Value of Real Estate 1924	Value of Improvements 1924	CHECK	Value of Real Estate 1925	Value of Improvements 1925	CHECK	Value of Real Estate 1926	Value of Improvements 1926	CHECK	Value of Real Estate 1927	Value of Improvements 1927	CHECK
	1	182	100		✓	100		X	100		✓	100		✓	20		✓
	2		100		✓	100		X	100		✓	100		✓	20		✓
	3		100		✓	100		✓	100		✓	100		✓	20		✓
	4		100		✓	100		✓	100		✓	100		✓	20		✓
	5		100		✓	100		✓	100		✓	100		✓	20		✓
	6		100		✓	100		✓	100		✓	100		✓	20		✓
	7		100		✓	100		✓	100		✓	100		✓	20		✓
	8		100		✓	100		✓	100		✓	100		✓	20		✓
	9		100		✓	100		✓	100		✓	100		✓	20		✓
	10		100		✓	100		✓	100		✓	100		✓	20		✓
	11		100		✓	100		✓	100		✓	100		✓	20		✓
	12		100		✓	100		✓	100		✓	100		✓	20		✓
	13		100		✓	100		✓	100		✓	100		✓	20		✓
	14		100		✓	100		✓	100		✓	100		✓	20		✓
	15		100		✓	100		✓	100		✓	100		✓	20		✓
	16		100		✓	100		✓	100		✓	100		✓	20		✓
	17		100		✓	100		✓	100		✓	100		✓	20		✓
	18		100		✓	100		X	100		✓	100		✓	20		✓
	19		100		✓	100		X	100		✓	100		✓	20		✓
	20		100		✓	100		X	100		✓	100		✓	40		✓
	21		180		✓	180		X	180		✓	180		✓	150		✓
	22		1200		-	1200			600 1200		-	1200		-	1400		-
	23		760		-	760			380 760		-	760		-	800		-
	24		630		-	630			315 630		-	630	1645-345	-	700		-
Und 1/4	25		270	25 Fen 1/4 570	✓	270	1/4 1645-345 570	X	135 270	1/4 570	X	270	1/4	X	300		X
Und 1/4	26		40	1/4 1645-345	✓	40	1/4 1645-345	X	40 40	1/4	X	40	1/4 790	X	20	158.0	X
	27		40		-	40			40 40		-	40		-	20	Acct 2-6-30 mh Lewis	
	28		40		-	40			40 40		-	40		-	20		
	29		130		-	130			65 130		-	130		-	20		
	30		180 3270		-	180			90 180 9x90		-	180 3-2902		-	20		
	31		270		✓	270		X	270		✓	270		✓	40		✓
	32		360		✓	360		X	360		✓	360		✓	150		✓
	33		400	150	✓	400	150	X	400	150	✓	400	340	✓	400	680	✓
	34		400		✓	400		X	400		✓	400		✓	500		✓
	35		400	120	✓	400	140	X	400	140	✓	400	300	✓	500	600	✓
	36		320		✓	320		X	320		✓	320		✓	500		✓
	37		270	130	✓	270	130	X	270	140	✓	270	210	X	500	440	✓
	38		220		✓	220		X	220		✓	220		✓	400		✓
	39		220	160	✓	220	160	X	220	160	✓	220	860	✓	400	1720	✓
	40		220	280	✓	220	290	X	220	290	✓	220	620	✓	400	1240	✓
	41		270		✓	270		X	270		✓	270		✓	400		✓
	42		360	240	✓	360	240	X	360	240	✓	360	470	X	600	1100	✓

THE LAST NAME GIVEN IS THE ONE TO WHOM PROPERTY IS ASSESSED

NAME OF OWNER At Noon on First Day in January, 1923	NAME OF OWNER At Noon on First Day in January, 1924	NAME OF OWNER At Noon on First Day in January, 1925	NAME OF OWNER At Noon on First Day in January, 1926	NAME OF OWNER At Noon on First Day in January, 1927
Sarah O. Wile				
"				
Kate E. Wren			W. S. Hellyer	
"			"	
I. A. Morgan Est			Calif. Ranch & Home Co.	Frank F. Vance
"			"	"
G. J. Carpenter				
"				
"				
"				
"				
Ray B. Ward TAX DEED	Emma Lumpkin			
Sylvester Kipp TAX DEED	"			
TAX DEED	"			
Emma Lumpkin	"			
"	"			
John N. Schmucker			Glen H. & Flo G. McGillam	
"			"	
"			"	
"			"	
J. E. Rockey	J. Elton Rockey	J. E. Rockey		Mary M. Rockey
Louis M. Waldron				
"				
"				
May D. Gibson				Joseph S. Campbell
"				"
May D. Gibson				"

THE LAST VALUE GIVEN IS THE ASSESSED VALUE FOR THE PRESENT YEAR

DESCRIPTION OR BOUNDARY FOR ASSESSMENT	LOT	Block	Value of Real Estate 1923	Value of Improvements 1923	CHECK	Value of Real Estate 1924	Value of Improvements 1924	CHECK	Value of Real Estate 1925	Value of Improvements 1925	CHECK	Value of Real Estate 1926	Value of Improvements 1926	CHECK	Value of Real Estate 1927	Value of Improvements 1927	CHECK
	1	183	1200		✓	1200		✓	1200		✓	1200		✓	1200		✓
	2		800	200	✓	800	200	✓	800	200	✓	800	330	✓	800	720	✓
	3		720		✓	600		✓	600		✓	600		✓	700		✓
	4		720	310	✓	600	310	✓	600	310	✓	600	510	✓	700	1020	✓
	5		720		✓	600		✓	600		✓	600		✓	700		✓
W 15 ft + W 5 ft of E 10 ft of S 73 ft	6		450	340	✓	380	340	✓	380	340	✓	380	540	✓	500	1080	✓
E 10 ft (Ex W 5 ft of So 73 ft)	6		270		✓	220		✓	220		✓	220		✓	200		✓
	7		720		✓	600		✓	600		✓	600		✓	700		✓
	8		720	550	✓	600	560	✓	600	470	✓	600	760	✓	700		✓
	9		450	30	✓	400	30	✓	400		✓	400		✓	400	1520	✓
	10		220		✓	200		✓	200		✓	200		✓	200		✓
	11		130		✓	130		✓	130		✓	130		✓	20		✓
	12		130		–	130		✓	130		✓	130		✓	20		✓
	13		130		–	130		✓	130		✓	130		✓	20		✓
	14		130		–	130		✓	130		✓	130		✓	20		✓
	15		360		✓	360		✓	360		✓	360		✓	400		✓
	16		450	150	✓	450	150	✓	450	150	✓	450	100	✓	500	200	✓
	17		500		✓	500		✓	500		✓	500		✓	600		✓
	18		540		✓	540		✓	540		✓	540		✓	700		✓
	19		540	240	✓	540	240	✓	540	240	✓	540	620	✓	700		✓
All lot 20 + W 1/2	21		830		✓	830		✓	830		✓	830		✓	1200	1240	✓
E 1/2 lot 21 + all	22		700	50	✓	700	50	✓	700	50	✓	700	140	✓	1200	1840	✓
all	23				–	–		–	–		–			–	500 23		–
+ Beg at the SW cor of lot 24; the N along the W line of lot 24, 53 ft; the S Ely to a point on the Sly line of lot 24, 31 ft N Ely from pt of beg the S Wly along Sly line of old lot 31 ft to pt of beg; being part of	24		550	100	S	550	100	S	550	110	S	550	330	S	700 24 1000	660	S
Beg at NW cor lot 24; the S along W line 53.9 ft to a point; the So 42° 08' E, 33.4 ft to Sly line the N Ely along Sly line to SW cor lot 26; the N along E line to NE cor; the W on N line to beg; being part of	24		260		✓	260		✓	260		✓	260		✓	500		✓
All	25		320	230	✓	320	230	✓	320	230	✓	320	490	✓	700	980	✓

THE LAST NAME GIVEN IS THE ONE TO WHOM PROPERTY IS ASSESSED

THE LAST VALUE GIVEN IS THE ASSESSED VALUE FOR THE PRESENT YEAR

NAME OF OWNER At Noon on First Day in January, 1923	NAME OF OWNER At Noon on First Day in January, 1924	NAME OF OWNER At Noon on First Day in January, 1925	NAME OF OWNER At Noon on First Day in January, 1926	NAME OF OWNER At Noon on First Day in January, 1927	DESCRIPTION OR BOUNDARY FOR ASSESSMENT	LOT	Block	Value of Real Estate 1923	Value of Improvements 1923	CHECK	Value of Real Estate 1924	Value of Improvements 1924	CHECK	Value of Real Estate 1925	Value of Improvements 1925	CHECK	Value of Real Estate 1926	Value of Improvements 1926	CHECK	Value of Real Estate 1927	Value of Improvements 1927	CHECK
Mary E. Gibson																						
Frank G. Higbee		Mary Alice Thompson		A.R. & Kathleen B. Thompson																		
Julia R. Penney				A.R. & Kathleen B. Thompson																		
"																						
Nelson Anderson																						
"																						
"																						
Nicholas Glenn				Jacob J. & Bertha Johnson																		
"				"																		
"				Ruston To		Mary E. Kinsey																
"						Harry B. Hines																
Myrtle K. Monson & C.D. DeLong	Charles B. DeLong																					
"	"																					
Mrs. M. Darrough																						
"																						
Grant Moon			J.H. Thierry																			
"																						
"																						
W.P. Harrell																						
"																						
"																						
Alberta Lee Co	Benson Lumber Co 10/16/24																					
"						Tom Lopuzes																
"																						
University Christian Church																						
J.S. & Mary M. Walker				J.S. Walker																		
"				"																		
Eva H. Dutton	Eva H. Dutton	Arthur N. Dutton																				
C.S. Harnish																						
"																						
"																						
Marion Monroe	Marion Gearhart			Lloyd S. Gearhart																		
"	"			"																		
Myrtle L. Griffith et al			Myrtle L Griffiths																			
Mr F. M. Baston	Frances M. Baston			Frances M. Baston																		
Augustina Schrader		O.H. Cooper																				
M.B. Gliebe	Mathias B Gliebe		M B Gliebe																			
L.C. Gregory	Mrs Petra Ankers																					
"	"																					
Ella L. Outcalt																						
"																						
Mark Lowthian			M Lowthian	Mark Lowthian																		
"			"	"																		
"			"	"																		
					Com at a pt in the Ely line of Lot 17, 112.5 ft N. Wly from most Ely Cor of Lot 17; the NWly along Ely line of Lot 17, 99 ft to NEly Cor of Lot 17; the SW along the NEly line of Lots 17 & 18, 27 ft; the S. along the WEly line of Lot 18, 45 ft to a point; the Ely in a straight line to pt of com. being part of Lots 17, 18 & 19		a													
					Com at most Ely Cor of Lot 17; the NWly along Ely line thereof 112.5 ft; the WEly in a straight line to a pt on W line Lot 18, which is 45 ft N. from the NW Cor of Lot 18; the S along W line of Lots 18 & 19 40 ft; the Ely in a straight line to a pt in the Ely line of Lot 20, which is 40 ft from the most Ely Cor of Lot 17; the NEly along the Ely line of Lots 20 & 17, 160 ft to place of com. being part of Lots 17, 18, 19 & 20		b													
					Com at a pt on Ely line Lot 20, which is 160 ft from the most Ely Cor Lot 17; the WSly on a straight line to a pt on W line of Lot 18, which is 85 ft S of the NW Cor Lot 18; the S along the W line of Lots 18, 19 & 20 to the SW Cor Lot 20; the NE along Ely line Lot 20 to beg; being part of Lots 18, 19 & 20		c													
					All Lot 21, 22 &	23		2720	10150 Ex church		2720	10150		2720	10150 Ex church		2720	10240		6100	20480	
						24		800			800			800			800			1600		
						25		670	380		670	380		670	400		670	870		1700	1740	
						26		670	220		670	220		670	230		670	250		1700	500	
						27		670			670			670			670			1700		
						28		670			670			670			670			1700		
						29		670			670			670			670			1700		
						30		670	610		670 ③	610		670	610		670	720		1700	1440	
						31		670			670			670			670			1700		
						32		670	240		670	310		670	310		670	860		1700	1720	
					All Lot 33 & S/2	34		1010	300		1010	300		1010	300		1010	560		1800	1120	
					N/2 " 34 & All	35		1010	190		1010	200		1010	200		1010	420		1800	840	
					All Lot 36 & S/2	37		1010	180		1010	180		1010	180		1010	440		1800	880	
					N/2 Lot 37 & All	38		1010	150		1010	150		1010	210		1010	370		1800	740	
						39		670			670			670			670			1700		
						40		670	190		670	190		670	190		670	450		1700	900	
						41		670		S	670		S	670		S	670		S	1700		S
						42		670	200	S	670	200		670	200	S	670	340	S	1700	680	S
						43		670			670			670			670			1700		
						44		630	180		630	180		630	180		630	320		1700	640	
						45		630			630			630			630			1700		
						46		2500	20		1800	20		1500	20		1500			3500	80	

THE LAST NAME GIVEN IS THE ONE TO WHOM PROPERTY IS ASSESSED

THE LAST VALUE GIVEN IS THE ASSESSED VALUE FOR THE PRESENT YEAR

NAME OF OWNER At Noon on First Day in January, 1923	NAME OF OWNER At Noon on First Day in January, 1924	NAME OF OWNER At Noon on First Day in January, 1925	NAME OF OWNER At Noon on First Day in January, 1926	NAME OF OWNER At Noon on First Day in January, 1927	DESCRIPTION OR BOUNDARY FOR ASSESSMENT	LOT	Block	Value of Real Estate 1923	Value of Improvements 1923	CHECK	Value of Real Estate 1924	Value of Improvements 1924	CHECK	Value of Real Estate 1925	Value of Improvements 1925	CHECK	Value of Real Estate 1926	Value of Improvements 1926	CHECK	Value of Real Estate 1927	Value of Improvements 1927	CHECK
James Clyne						1	185	1200		V	1200		X	1200		X	1200		X	2400		X
" Caroline Olson	Caroline Olsen	H. J. Childs				2		900	660	V	900	660	X	900	660	X	900	1350	X	2000	2700	X
"	"	"				3		800		V	800		X	800		X	800		X	2000		X
						4		800		V	800		X	800	390	X	800	1080	X	2000	2160	X
J. M. Turner						5		900		V	900		X	900		X	900		X	2000		X
						6		900	660	V	900	660	X	900	660	X	900	450	X	2000	900	X
N. W. White	Wm M White	James V. Roche	Mary Mc Ilwain	Mary E. McIlwain	all Exc E 6 ft & S 5 ft for lots 8 & 7	7		900		V	900		X	900		X	900 W	960	X	2200 / 2200	1920	X
"	"	"	G. A. Willey	G. A. Willey	E 6 ft & S 5 ft for lots 7 & 8	8		900		V	900		X	900		X	900 E	700	X	2200 / 2200	1480	X
J. G. Robinson			"	J. T. Ledbetter By G. A. Willey	E 1/2 " " 10 &	9		950		V	950		X	950		X	950		X	2400	1800	X
"				Bernard Rottering	W 1/2 " " 9 &	10		950		V	950	300	X	950	320	X	950	730	X	2000 W	1560	X
John L. & Mary E. Robinson			Mary E. Robinson		E 100 ft of Lots 11 &	12		1100	220	V	1100	220	X	1100 E	730	X	1100 E	400	X	2400	800	X
Christie F. Naylor					All Exc E 100 ft. of 11 &	12		900	190	V	900	190	X	900 W	700	X	900	400	X	2000	800	X
Jane Agan			H. O. & Minnie E. Beach	H. O. Beach	All Lot 13 & N 15 ft	14		1250	620	V	1250	630	X	1260	620	X	1260	810	X	2600	1620	X
"			"	"	E 105 ft of S 20 ft	14		460		V	460		X	480		X	480		X	2200		X
"			"	"	E 105 ft	15		600		V	600		X	600		X	600	400	X	0	1600	X
Bessie M. Hemming					All (Exc N 15 ft & E 105 ft of S 20 ft)	14		460		V	460		X	460		X	460		X	2200		X
"					All Exc E 105 ft	15		600	250	V	600	260	X	600	260	X	600	470	X	0	940	X
Raymond Albert Keirle				Raymond A. Keirle	All Exc E 137 ft	16		460	S		460		X S	500		X S	500		S	2000		S
"				"	All Exc E 137 ft	17		450	330 S		450	330 S	X	500	330 S	X	500	410	S	0	820	S
Nellie Kirby					E 137 ft	16		750		V	750		X	750		X	750		X	2800		X
"					E 137 ft	17		790	480	V	790	480	X	760	480	X	750	820	X	0	1640	X
Margaret A. Abbey	Clarence Minor				Exc E 125 ft & S 18 ft	19		1290	300 S		1290	300	X	1200	300	X	1200	640	X	2800	1280	X
Laura C. Welch				Laura C. Welch	E 125 ft & S 18 ft	19		1260	140	V	1260	140	X	1300	140	X	1300	180	X	2500	360	X
Geo. E. Connell	Veterans Welfare Board				E 110 ft of Lots 20 &	21		1340	330 S		not assessed			0			0			0		
Clara R. Young					All Exc E 110 ft of Lots 20 &	21		1410	180	V	1410	180	X	1400 W	570	X	1400	770	X	3000	1540	X
Wolfe Volk			Geo. A. Willey		E 115 ft of Lots 22 to 24			2000	280	V	2000	360	X	2000 E	660	X	2000	780	X	4500	1560	X
Frank A. & Mabel E. Graham					All Exc E 220 ft of S 135 ft & Exc E 160 ft of S 135 ft of Lots 22 to 24			2200		V	1400		X				0			0		
Mary Margt Williamson et al			Mary Margt Williamson	Mary M. Williamson	N 35 ft of E 160 ft of Lots 22 to 24			800		V	800		X	800	400	X	800	420	X	1200	840	X
	L. A. Willey		Mary E. Jenkins, Est	W. J. Jenkins	W 35 ft of E 185 ft of Lots 22 to 24						800		X	800	470	X	800	530	X	1200	1060	X
			Maria L. de Gordillo		W 35 ft of E 220 ft of Lots 22 to 24									800	470	X	800	530	X	1200	1060	X
			Elton G. Rice	James R. Meier	Beg at a pt on S Wly line Lot 24, which is 86 1/3 ft S Ely from SWly cor Lot 24, the NEly 79 ft to a pt in NEly line Lot 22, the NWly along NEly line Lots 22-24 ft M or L, the at R a - SWly 30 ft, the at R a - NWly 11 ft, the at R a - SWly 46 ft to a pt in SWly line Lot 24, the S Ely along SWly line Lot 24 35 ft to POB of Beg. being pt of Lots 22-23-24	185								700	470	X	700	530	X	1200	1060	X
	"		"	"	Beg at a pt in SWly line Lot 24, which is 121 ft S Ely from SWly cor Lot 24, the NEly 79 ft to a pt in NEly line Lot 22, the NWly along NEly line Lots 22-24 ft M or L, the at R a - SWly 30 ft, the at R a - NWly 11 ft, the at R a - SWly 46 ft to a pt in SWly line Lot 24, the S Ely along SWly line Lot 24 35 ft to POB of Beg. being pt of Lots 22-23-24	185								800	480	X	800	540	X	1800	1080	X
	"		"	"	Beg at a pt in SWly line Lot 24, which is 206 1/3 ft S Ely from SWly cor Lot 24, the NEly 79 ft to a pt in NEly line Lot 22, the NWly along NEly line Lots 22-24 ft M or L, the at R a - SWly 30 ft, the at R a - NWly 11 ft, the at R a - SWly 46 ft to a pt in SWly line Lot 24, the S Ely along SWly line Lot 24 35 ft to POB of Beg. being pt of Lots 22-23-24	185								400	380	X	400	480	X	600	960	S
	"		"	"																		
	"		"	"																		
	"		"	"																	

THE LAST NAME GIVEN IS THE ONE TO WHOM PROPERTY IS ASSESSED

NAME OF OWNER At Noon on First Day in January, 1923	NAME OF OWNER At Noon on First Day in January, 1924	NAME OF OWNER At Noon on First Day in January, 1925	NAME OF OWNER At Noon on First Day in January, 1926	NAME OF OWNER At Noon on First Day in January, 1927
Geo L Sprague				
" Helene Kallgren		Helen Kallgren		
August & Helen Wolf		August Wolf	B F & Ina B Tyler	
" N J Browne		"	"	
" Frank H Boach Est	Frank Boach Est			
"	"			
"	"			
"	"			
H W Dubber				
"				
"				
J T Moore	Alice K Moore	2843	A B Blodgett	
"	"		"	
Ray F Ward				
"				
Henry P Goddard	Emma L Goddard		Lewis E Watt	
"	"		"	
Lizzie M Hollingsworth				
"				
Mrs M Muehlzer	Mrs M J Muehlzer	Ida M Copeland		
"	"	"		
"	"	"		
Maude R Stroup				
"				
"				Maude R Stroup
"				"
Leta & Maud Miller				
"				
Walter McKee				
"				
A P Lovell	Adrian P Lovell		Adrian & Clara E Lovell	Adrian P Lovell
"	"		"	"
F W & Ella E Reed				
"				
Enoch L Kinser	E L Kinser			
"	"			
N L Kreteinger				
"				
Susan E Kreteinger				
"				
Frank M Czarnowska			Edan & Florence J Payne	
"			"	
"			"	
B Loupy				
"				
"				

THE LAST VALUE GIVEN IS THE ASSESSED VALUE FOR THE PRESENT YEAR

DESCRIPTION OR BOUNDARY FOR ASSESSMENT	LOT	Block	Value of Real Estate 1923	Value of Improvements 1923	CHECK	Value of Real Estate 1924	Value of Improvements 1924	CHECK	Value of Real Estate 1925	Value of Improvements 1925	CHECK	Value of Real Estate 1926	Value of Improvements 1926	CHECK	Value of Real Estate 1927	Value of Improvements 1927	CHECK
	1	186	1100		✓	1100		✗	1100		✗	1100		✓	1800		✗
	2		900	550	✓	900	570	✗	900	570	✗	900	1120	✗	1000	2240	✗
	3		720		✓	600		✗	600		✗	600		✓	700		✗
	4		720	730	✓	600	230	✗	600	230	✗	600	340	✗	700	1580	✗
	5		720		✓	600		✗	600		✗	600		✓	700		✗
	6		720	260	✓	600	260	✗	600	260	✗	600	370	✓	700	740	✗
	7		720		S	600		✗	600		✗	600		✓	700		✗
	8		720	180	S	600	340	✗	600	340	✗	600	680	✓	700	1360	✗
	9		720		✓	600		✗	600		✗	600		✓	700		✗
	10		540		✓	500		✗	500		✗	500		✓	500		✗
	11		180	520	✓	180	530	✗	180	530	✗	180	1330	✓	40	2660	✓
	12		180		✓	180		✗	180		✗	180		✓	40		✓
	13		180		✓	180		✗	180		✗	180		✓	40		✓
	14		180		✓	180		✗	180		✗	180	20	✓	40		✓
	15		360		✓	360		✗	360		✗	360		✓	300		✓
	16		450	130	✓	450	140	✗	450	140	✗	450	540	✓	400	1120	✓
	17		540		✓	540		✗	540		✗	540		✓	600		✓
	18		630	390	✓	630	390	✗	630	390	✗	630	590	✓	700	1180	✓
	19		630		✓	630		✗	630		✗	630		✓	800		✓
	20		630	90	✓	630	90	✗	630	90	✗	630	290	✓	800	580	✓
	21		630		✓	630		✗	630		✗	630		✓	800		✓
	22		630	310	✓	630	310	✗	630	310	✗	630	700	✗	800	1400	✗
Beg at NW Cor Lot 24 Blk 186, the S along E line of said Lot 90 ft; the at R.A. NW'ly along W line of Lot 23 to N W Cor thereof, the Ely on N line of Lots 23 + 24 to beg. being part Lots 23 + 24	24		Exc (510) 1130	240	✓	1130	240	✗	1130	240	✗	1130	520	✓	1900 (1000 23 1800 24)	1040	✗
Beg at SE Cor Lot 24 Blk 186, the N on E line of said Lot 90 ft; the at R.A. N to N line of Lot 23, the E on N line Lot 23 to SW Cor thereof, the E on S line of Lots 23 + 24 to beg. being part of Lots 23 + 24			Exc (2209)		–			–			–			–			–
	24½		540	160	✓	540	170	✗	540	170	✗	540	530	✓	900 (900 24½ 900 25)	310	✗
	25		1100		✓	1100		✗	1100		✗	1100		✓	4000		✓
	26		900		✓	900		✗	900		✗	900		✓	2400		✓
	27		800		✓	800		✗	800		✗	800		✓	2000		✓
	28		720		✓	720		✗	720		✗	720		✓	2000		✓
	29		720		✓	720		✗	720		✗	720		✓	1600		✗
	30		720	400	✓	720	410	✗	720	410	✗	720	640	✓	1600	1280	✗
	31		720		✓	720		✗	720		✗	720		✓	1600		✗
	32		720	780	✓	720	780	✗	720	780	✗	720	1390	✗	1600	2780	✗
	33		720		✓	720		✗	720		✗	720		✓	2000		✓
	34		720	330	✓	720	330	✗	720	330	✗	720	440	✓	2000	880	✗
	35		720		✓	720		✗	720		✗	720		✓	2000		✓
	36		720	950	✓	720	930	✗	720	930	✗	720	1320	✗	2000	7640	✗
	37		720		✓	720		✗	720		✗	720		✓	2700		✓
	38		720		✓	720		✗	720		✗	720		✓	2700		✓
	39		720		✓	720		✗	720		✗	720		✓	2700		✓
	40		720	280	✓	720	280	✗	720	780	✗	720	630	✓	2700	1260	✓
	41		720		S	720		S	720		S	720		✓	2700		✓
	42		720	50	S	720	50	S	720	50	S	720	50	✓	2700	200	✓
	43		720		✓	720		✗	720		✗	720		✓	2700		✓
	44		720		✓	720		✗	720		✗	720		✓	2700		✓
	45		720	150	✓	720	150	✗	720	150	✗	720	220	✗	2400	440	✗
	46		900		✓	900		✗	900		✗	900		✓	2400		✓
	47		1100		✓	1100		✗	1100		✗	1100		✓	3000		✓
	48		1350	480	✓	1350	630	✗	1350	630	✗	1350	1110	✗	5000	3380	✗

THE LAST NAME GIVEN IS THE ONE TO WHOM PROPERTY IS ASSESSED

THE LAST VALUE GIVEN IS THE ASSESSED VALUE FOR THE PRESENT YEAR

NAME OF OWNER At Noon on First Day in January, 1923	NAME OF OWNER At Noon on First Day in January, 1924	NAME OF OWNER At Noon on First Day in January, 1925	NAME OF OWNER At Noon on First Day in January, 1926	NAME OF OWNER At Noon on First Day in January, 1927	DESCRIPTION OR BOUNDARY FOR ASSESSMENT	LOT	Block	Value of Real Estate 1923	Value of Improvements 1923	CHECK	Value of Real Estate 1924	Value of Improvements 1924	CHECK	Value of Real Estate 1925	Value of Improvements 1925	CHECK	Value of Real Estate 1926	Value of Improvements 1926	CHECK	Value of Real Estate 1927	Value of Improvements 1927	CHECK
Marguerite G. Stacks					So 65 ft lots 1 to	3	187	800	200	✓	800	200	✓	800	200	✓	800	380	✓	2400	760	✓
"					N 44 3/10 ft " 1 to	3		650	180	✓	650	180	✓	650	180	✓	650	330	✓	2000	660	✓
Margaret A Abbey			Chas F Bonner	Nettie D. Davis	N 45 ft 105 ft " 1 to	3		450		S	450		✓	450	270	✓	450	420	✓	1500	840	✓
Charles A Fairchild			Sarah J. Fairchild			4		450		S	450		S	450		S	450		S	500		S
"			" "			5		450	120	S	450	120	✓	450	170	S	450	240	S	500	480	✓
Nancy E. Kepler						6		450		S	450		S	450		S	450		S	500		S
"						7		450	220	S	450	240	✓	450	230	S	450	580	S	500	1160	✓
Juanita B. Alvarado						8		450		✓	450		✓	450		✓	450		✓	500		✓
"						9		450	220	✓	450	230	✓	450	230	✓	450	480	✓	500	960	✓
Art Russ				James A. Russ		10		450		✓	450		✓	450		✓	450		✓	500		✓
"				"		11		400	220	✓	400	240	✓	400	240	✓	400	640	✓	400	1280	✓
Lupe Redrin	Guadalupe Redrin					12		180		✓	180		✓	180		✓	180		✓	200		✓
"	"					13		130	60	✓	130	60	✓	130	60	✓	130	110	✓	150	220	✓
C. L. Hubbs				Albert M. Lane		14		100		S	100		S	100		S	100		S	100		S
"				"		15		40	20	S	40	20	✓	40	20	S	40	20	S	40	40	✓
"				"		16		40		S	40		✓	40		S	40		S	200		✓
"				"		17		40		S	40		✓	40		S	40		S	200		✓
"				"		18		130		S	130		✓	130		S	130	180	S	400		✓
"				"		19		450		S	450		✓	450		S	450		S	700	660	✓
"				"		20		720		S	720		✓	720		S	720		S	1000	0	✓
"				"		21		1100	430	S	1100	440	✓	1100	440	S	1100	910	S	1800	1520	✓
Joseph Scholz					So 95 ft (meas on E line) lot 22 +	23		1900	540	✓	1900	550	✓	1900	550	S	1900	910	✓	5000 2200	7820	✓
Marie Pilling			Geo H. Jennings	Margaret R. Breen	W (Exc S 95 ft) " " 22 +	23		550	60	✓	550	60	✓	550	60	N	550	180	✓	1800	360	✓
Margaret A. Cdelp				D. Jacobson		24		800		✓	800		✓	800		✓	800		✓	2500		✓
"				"		25		800	140	✓	800	140	✓	800	150	✓	800	280	✓	2500	560	✓
Mary A Elliott						26		800		✓	800		✓	800		✓	800		✓	2500		✓
"						27		800	140	✓	800	140	✓	800	140	✓	800	390	✓	2500	780	✓
Ed Kingston	Elsie & Chas Wee	W C Lenore & Lyon		Horton & Bunge		28		800		✓	800		✓	800		✓	800		✓	2500		✓
"	"	" "		"		29		800		✓	800		✓	800		✓	800		✓	2500		✓
Jennie B. Price				Original French Laundry		30		800		✓	800		✓	800		✓	800		✓	2500		✓
"				"		31		850		✓	850		✓	850		✓	850		✓	2500		✓
"						32		850	180	✓	850	170	✓	850	170	✓	850	420	✓	2500		✓
Marie J Iyaque				G. Walter Boothby		33		850		✓	850		✓	850	50	✓	850		✓	2500		✓
"				"		34		900	80 mtg 40	✓	900	DB mtg 40	✓	900		✓	900		✓	2500		✓
Emilie Styris & Alfred Svenson	Alfred Svenson & Emilie Styris		R. V. Styris	G. WALTER BOOTHBY		35		900		✓	900		✓	900		✓	900		✓	2500		✓
A. E. Scott			Arthur E Scott	"		36		900		✓	900		✓	900		✓	900		✓	2500		✓
"			"			37		1000	330	✓	1000		✓	1000	450	✓	1000	630	✓	3000	1260	✓
M. A. Ackles						38		1000	720	✓	1000	760	✓	1000	760	✓	1000	780	✓	3000	1640	✓
Mellie Pringle						39		1000		✓	1000		✓	1000		✓	1000		✓	3000		✓
"						40		1000	140	✓	1000	140	✓	1000	140	✓	1000	400	✓	3000	800	✓
Gust Brelin	Fred J. Allen					41		1100		✓	1100		✓	1100		✓	1100		✓	3500		✓
"	"					42		1800		✓	1800	1560	✓	1800	1560	✓	1800	1130	✓	4500	2760	✓

THE LAST NAME GIVEN IS THE ONE TO WHOM PROPERTY IS ASSESSED

NAME OF OWNER At Noon on First Day in January, 1923	NAME OF OWNER At Noon on First Day in January, 1924	NAME OF OWNER At Noon on First Day in January, 1925	NAME OF OWNER At Noon on First Day in January, 1926	NAME OF OWNER At Noon on First Day in January, 1927
James N. Boardman Est	Chas Jurman		Wm D. & Rose E. Knisel	B E Harris & City Nat. Bank
"	"	"	"	" "
"	"	"	"	" "
J. W. Fulton	James W Fulton	R. B Ward & Co Inc		Continental Banking Co
Lincoln Clark	"	"		" "
"		"		" "
D. J. Troft	W A Lucas			
Sarah A. Hall	"			
"				
John C. Powell			John C. Powell	John C Powell
Naomi M. O Bonham				
A. L. Conwell				
Herman J. Brechlick				
I. A. Bode		Fredk A. Bode	Chas Sterling Judson	Est Chas. S. Judson
Just Brelin				
"				
"				
"			Just Brelin	
"				
"	Robt. N. Parks			
			Abram L Cox	A. L. Cox

THE LAST NAME GIVEN IS THE ONE TO WHOM PROPERTY IS ASSESSED

THE LAST VALUE GIVEN IS THE ASSESSED VALUE FOR THE PRESENT YEAR

NAME OF OWNER At Noon on First Day in January, 1923	NAME OF OWNER At Noon on First Day in January, 1924	NAME OF OWNER At Noon on First Day in January, 1925	NAME OF OWNER At Noon on First Day in January, 1926	NAME OF OWNER At Noon on First Day in January, 1927	DESCRIPTION OR BOUNDARY FOR ASSESSMENT	LOT	Block	Value of Real Estate 1923	Value of Improvements 1923	CHECK	Value of Real Estate 1924	Value of Improvements 1924	CHECK	Value of Real Estate 1925	Value of Improvements 1925	CHECK	Value of Real Estate 1926	Value of Improvements 1926	CHECK	Value of Real Estate 1927	Value of Improvements 1927	CHECK
Ben. T. Reid	F. Ohaus				carried fwd	(1)		1800		✓	1800	500	✓	fwd						3300		
"	"				to page 226	2		670		✓	670	550	✓									
Louise M. Garland	Martha W. Powers		Columbus E. Stephens		E 17 ft	3	(Sal 49 ms)	670		✓	670	20	✓	670	10	✓	460			970		
"	"		"			4		720		✓	720		✓	720		✓	720			1400	2800	
"	"		"			5		720		✓	720		✓	720		✓	720			1400		
"	"		"			6		720	380	✓	720	390	✓	720	380	✓	720	1500	✓	1400	1760	
Mary J. Ireland		E. L. Otwell	Mrs E. C. Otwell		All Exc So 30½ ft of	7		1500	790	✓	1500	790	✓	1500	790	✓	1500	1030	✓	3000	2060	✓
E. Dorrington					So 30½ ft Lot 7 & N½	8		1200	610	✓	1200	620	✓	1200	670	✓	1200	690	✓	2400	1380	✓
Sam'l C. & Marie P. Gurney	Lorena A. Nolan				S½ Lot 8 & all	9		1300	460	✓	1300	460	✓	1300	460	✓	1300	690	✓	2600	1380	✓
E. J. Higbie Est					N 40 ft of S 70 ft	11		1000	180	✓	1000	180	✓	1000	180	✓	1000	340	✓	2500	680	✓
Sarah Shannon				W. C. Persons	S 100 ft of Lot 10	11		3500	330	✓	3500	330	✓	3500	330	✓	3500	710	✓	17000	1420	✓
Ida I. Higbie	Bell H. Smith & Thos Bragg Thornton			Belle H Smith		12		1350		✓	1350		✓	1350		✓	1350		✓	4000		✓
"	"					13		1350	300	✓	1350	300	✓	1350	300	✓	1350	540	✓	4000	1080	✓
A. J. Lindsay						14		1350		✓	1350		✓	1350		✓	1350		✓	4000		✓
"						15		1350	280	✓	1350	280	✓	1350	280	✓	1350	410	✓	4000	820	✓
Alice P. Samised						16		1350		✓	1350		✓	1350		✓	1350		✓	4000		✓
"						17		1350		✓	1350		✓	1350		✓	1350		✓	4000		✓
E. J. Miller ½	E. J. Miller	Wm E. Beilharz			all Wood Tr	18		1350		✓	1350		✓	1350	60	✓	1350		✓	4000		✓
Belcourt Miller ½	"	"			" Wood Tr	19		1350		✓	1350		✓	1350		✓	1350	100	✓	4000	200	✓
Peter Lusardi				Pietro Lusardi		20		2500	240	✓	2500	240	✓	2500	240	✓	2500	600	✓	15000	800	✓
"				"		21		1800		✓	1800		✓	1800		✓	1800		✓	10000		✓
"				"		22		900		✓	900		✓	900		✓	900		✓	3000		✓
"				"		23		900	180	✓	900	100	✓	900	100	✓	900	230	✓	2800	460	✓
Roman Catholic Bishop of Monterey & Los Angeles, a corporation sole,			Roman Catholic Bishop of Los Angeles & San Diego			24		900		✓	900		✓	900		✓	900		✓	2400		✓
"			"			25		900		✓	900		✓	900		✓	900		✓	2400		✓
"			"			26		1100		✓	1100		✓	1100		✓	1100		✓	2400		✓
"			"			27		1350		✓	1350		✓	1350		✓	1350		✓	3500		✓
Pearl P. Paull		Jos Coplin & Anna Pickett	J. Caplin			1	190	1100		✓	1100		✓	1100		✓	1100		✓	3500		✓
"		Jos Coplin & Anna Pickett	J. Caplin			2		1000	300	✓	1000	270	✓	1000	270	✓	1000	500	✓	2400	1000	✓
Benj. O. Lacey						3		900		✓	900		✓	900		✓	900		✓	2400		✓
"						4		900	270	✓	900	270	✓	900	270	✓	900	520	✓	2400	1040	✓
James Simpson						5		900		✓	900		✓	900		✓	900		✓	2800		✓
"						6		900		✓	900		✓	900		✓	900		✓	3000		✓
Agnes B. Dyer	Agnes B & James Campbell			D. W. Simon See Corp		7		900		✓	900		✓	900		✓	900		✓	5000		✓
"	"			"		8		1100		✓	1100		✓	1100		✓	1100		✓	7000	@	✓
"	"			"		9		2700	400	✓	2700	780	✓	2700	780	✓	2700	1330	✓	15000	2680	✓
Walter Parkhurst			Mrs W. Parkhurst	Walter Parkhurst	Mussell Line & E 100 ft Lot 10 to	12		2600	140	✓	2600	140	✓	2600	140	✓	2600	140	✓	13000	5400	✓
Arthur F. Butler					" " W 40 ft " 10 to	12		1500	150	✓	1500	170	✓	1500	170	✓	1500	110	✓	6000	220	✓
John Hakanson						13		900		✓	900		✓	900		✓	900		✓	3000		✓
"						14		900		✓	900		✓	900		✓	900		✓	2000		✓
"						15		900		✓	900		✓	900		✓	900		✓	2600		✓
"						16		1100	80	✓	1100	80	✓	1100	780	✓	1100	1000	✓	3700	2000	✓

THE LAST NAME GIVEN IS THE ONE TO WHOM PROPERTY IS ASSESSED

THE LAST VALUE GIVEN IS THE ASSESSED VALUE FOR THE PRESENT YEAR

NAME OF OWNER At Noon on First Day in January, 1923	NAME OF OWNER At Noon on First Day in January, 1924	NAME OF OWNER At Noon on First Day in January, 1925	NAME OF OWNER At Noon on First Day in January, 1926	NAME OF OWNER At Noon on First Day in January, 1927	DESCRIPTION OR BOUNDARY FOR ASSESSMENT	LOT	Block	Value of Real Estate 1923	Value of Improvements 1923	CHECK	Value of Real Estate 1924	Value of Improvements 1924	CHECK	Value of Real Estate 1925	Value of Improvements 1925	CHECK	Value of Real Estate 1926	Value of Improvements 1926	CHECK	Value of Real Estate 1927	Value of Improvements 1927	CHECK
Duncan M. Hartman	Joseph Scholz																					
"	"	Joseph Scholz	Mrs. Joseph S. McLean	Transfer was W 58 ft	W 37½ ft Lots N2 & N12½ ft of W 37½ ft Lot 3 Blk 102	2		800		✓	780		✗	1050	480	✗	1050	630	✗	2220	1260	✗
"	Chas. D. McCormick A. F. Nagle		Emilia Guerra		E 37½ ft Lot 6 Blk 103	3		720		✓	770	480	✗	750	480	✗	750	630	✗	1590	1260	✗
Geo R. Hayler					S 12½ ft of W 102½ ft Blk 3 + W 102½ ft	4		720		✓	850	480	✗	850	480	✗	850	630	✗	1800	1260	✗
Fred O. Grissom	F. O. Grissom	Wm A. Sipe				5		720		✓	720		✗	720		✗	720		✗	1500		✗
"	"	"				6		720	270	✓	720	260	✗	720	260	✗	720	380	✗	1500	760	✗
David Cate						7		720		✓	720		✗	720		✗	720		✗	1500		✗
"						8		720	280	✓	720	280	✗	720	470	✗	720	490	✗	1500	980	✗
Eldica E. Conklin			Mary G. & Catherine McConnell			9		720		✓	720		✗	720		✗	720		✗	1500		✗
"			" "			10		720	530	✓	720	530	✗	720	530	✗	720	1120	✗	1500	2240	✗
Stephen E. Thomas			Mary T. & Mary E. Sennwell John T. & Mary E. Sennwell	T. A. Williams		11		720		✓	720		✗	720		✗	720		✗	1500		✗
"			" "	"		12		720		✓	720		✗	720		✗	720	880	✗	1500	2320	✗
Inma Gickle				Chas L. Jemish		13		720		✓	720		✗	720		✗	720		✗	1500		✗
"				"		14		720		✓	720		✗	720		✗	720		✗	1500		✗
H. P. Morrow						15		720		✓	720		✗	720		✗	720		✗	1500		✗
"						16		720	220	✓	720	220	✗	720	220	✗	720	520	✗	1500	1040	✗
Mrs. J. H. Crane	Fannie Crane	Fannie F Crane				17		720		✓	720		✗	720		✗	720		✗	1500		✗
"	"	"				18		720	280	✓	720	280	✗	720	280	✗	720	470	✗	1500	940	✗
John H. Doores		Ver & Lizzie Olson				19		720		S	720		S	720		S	720		S	1500		S
"		"				20		720	310	S	720	310	S	720	310	S	720	200	S	1500	400	S
"	Edw Summers	"				21		720		✓	720		✗	720		✗	720		✗	1500		✗
"	"	"				22		720	280	✓	720	280	✗	720	280	✗	720	420	✗	1500	840	✗
Lucy E. Chapin						23		900		✓	900		✗	900		✗	900		✗	1500		S
B. B. Reed						24		1100	330	✓	1100	330	✗	1100	470	✗	1100	850	✗	3000	1700	✗
"						25		1100	100	✓	1100	110	✗	1100	110	✗	1100	120	✗	2800	240	✗
Gertrude Kenney	Gertrude Kenney					26		800		✓	800		✗	800		✗	800		✗	1600		✗
"	"					27		720	270	✓	720	270	✗	720	270	✗	720	490	✗	1400	980	✗
G. W. Roberts						28		720		✓	720		✗	720		✗	720		✗	1400		✗
Mrs C. M. Gavotto		Charlotte M. Gavotto				29		720	300	✓	720	300	✗	720	620	✗	720	690	✗	1400	1380	✗
V. E. LaPorte					All Lot 30 & S 15 ft	31		1150	380	✓	1150	380	✗	1150	380	✗	1150	720	✗	2240	1440	✗
Mollie Fisher					S 10 ft Lot 33 & N 10 ft Lot 31 & All	32		1300	270	✓	1300	270	✗	1300	270	✗	1300	470	✗	2480	940	✗
Chas R. & Jennie E. Cornelius	J. E. Tucker				N 15 ft Lot 33 & All	34		1150	260	✓	1150	260	✗	1150	260	✗	1150	350	✗	2080	700	✗
L. Borgerding					All Lot 35 & S ½ of	36		1080	220	✓	1080	230	✗	1080	230	✗	1080	370	✗	1950	740	✗
Grace Cushart					N ½ Lot 36 & All	37		1080	300	✓	1080	300	✗	1080	300	✗	1080	560	✗	1950	1120	✗
F. B. Strickland				Geo. W. Willey		38		720		✓	720		✗	720		✗	720		✗	1300		✗
"				"		39		720	340	✓	720	350	✗	720	350	✗	720	790	✗	1300	1580	✗
"				"		40		720		✓	720		✗	720		✗	720		✗	1300		✗
"				"		41		720	40	✓	720	40	✗	720	40	✗	720	370	✗	1300	800	✗
Jennie E. Millet		Sadie F. Stevenson				42		720		✓	720		✗	720		✗	720		✗	1300		✗
"		"				43		720		✓	720		✗	720		✗	720		✗	1300		✗
Catherine W. Napierskie		Elizabeth Ann Mathews		Elizabeth A. Mathews		44		720		✓	720		✗	720		✗	720		✗	1300		✗
						45		720		✓	720		✗	720		✗	720		✗	1300		✗
						46		720		✓	720		✗	720		✗	720		✗	1300		✗
						47		800	670	✓	800	670	✗	800	680	✗	800	1230	✗	1500	2460	✗
						48		1200	170	✓	1200	170	✗	1200	170	✗	1200	320	✗	2000	640	✗
					E 43 ft of W 102½ ft of S 147 ft of Lot 2 + E 43 ft of W 102½ ft of N 12½ ft of Lot 3 Blk 191										700	480	✗	700	630	✗	1480	1260	✗
Oletha R. Butler		Oletha B. Fitzgerald + Lenore B. Hart	Edwin L. Fitzgerald		Blanc Ave Cloud W 80 ft of N 54 ft of	1	192	1000	360	✓	1000	360	✗	1000	360	✗	1000	740	S	3500	1480	✗
Mary Butler Est					" All Exc W 80 ft of N 54 ft of	1		3500		✓	3500		✗	3500	540	✗	3500	580	✗	18000		✗
"			Mary Butler Est.		" (Exc E 25 ft of W 64 ft) All West of Alley	2		2000	640	✓	2000	650	✗	2000	170	✗	1500	420	✗	9000	1940	✗
Jensen Bonner + Benton					" All East of Alley	2		700	A.B. M.L. 88	✓	700	Exmco 20	✗	700		✗	700		✗	5200		✗
					Mine on N Line E 25 ft of W 64 ft	2											500	90	✗	3000	240	✗

THE LAST NAME GIVEN IS THE ONE TO WHOM PROPERTY IS ASSESSED

NAME OF OWNER At Noon on First Day in January, 1923	NAME OF OWNER At Noon on First Day in January, 1924	NAME OF OWNER At Noon on First Day in January, 1925	NAME OF OWNER At Noon on First Day in January, 1926	NAME OF OWNER At Noon on First Day in January, 1927
S.L. Ella K. Ward	S.L. E.K. Ward	Christian & Missionary Alliance		
"	"	"		
"	"	"		
"	"	"		
Mabel W Emery	Mrs J.H. Frampton	Mabel E. Frampton	Mary W Friary	J. G. Turner
"	"	"	"	"
Herbert J. Branch				
Chas. L. Ingraham				
"				
"				
Minnie Horned				
"				
O S. Hofman		Albert J. Frank	A. J. Frank	
"		"	"	
"		Geo F & Helen L Kite	Geo F Kite.	Elizabeth Rowe
"		"	"	"
"		"	"	"
Edgar M. Brown				Elmer C Vanderburg
"				"
D. J. Toomey		Grace Van D Bowman	W. J. Taylor	Frank Albo
"		"	"	"
Chas E. Butler		Allen F Hawley		
"		"		
Sensenbrenner & Benton				
"				
"				
"				
E B Slade	E M. Barton			
"	"			
H. L. Weston			H. L. & Stella E. Weston	
"			"	
C. Wardlaw				
"				
Norah M Buttles		Florence T Glick	G. A. Glick	
A. C. Kight				
Pete W. Ross				
Lucie W. Carter				S.D. Trust & Sav Bk
"				S.D. Trust & Sav Bk
Rose J. Sonderman				"
Essie Hart		Helen Converse		
Roy J. Myers	Fred D. Trull	John J. Leininger		

THE LAST VALUE GIVEN IS THE ASSESSED VALUE FOR THE PRESENT YEAR

DESCRIPTION OR BOUNDARY FOR ASSESSMENT	LOT	Block	Value of Real Estate 1923	Value of Improvements 1923	CHECK	Value of Real Estate 1924	Value of Improvements 1924	CHECK	Value of Real Estate 1925	Value of Improvements 1925	CHECK	Value of Real Estate 1926	Value of Improvements 1926	CHECK	Value of Real Estate 1927	Value of Improvements 1927	CHECK
	1	193	900		V	900		X	900	CHURCH	X	900	CHURCH	X	1800		X
	2		670		V	670		X	670	600	X	670	730	X	1400	1460	X
	3		670		V	670		X	670		X	670		V	1100		X
	4		670		V	670		X	670		X	670		V	1100		X
	5		670		V	670		X	670		X	670		V	1100		X
	6		670	330	V	670	450	X	670	440	X	670	440	V	1100	880	X
	7		670		V	670		X	670		X	670		V	1200		X
	8		670		V	670		X	670		X	670		V	1200		X
	9		670		V	670		X	670		X	670		V	1200		X
	10		670		V	670		X	670		X	670		V	1200		X
	11		720	160	V	720	170	X	720	170	X	720	310	V	1400	620	X
	12		720		V	720		X	720		X	720		V	1400		X
	13		720	150	V	720	150	X	720	290	X	720	400	V	1400	800	X
	14		720		V	720		X	720		X	720		V	1400		X
	15		720		V	720		X	720		X	720	580	V	1400	5760	X
	16		720		V	720		X	720		X	720		V	1400		X
	17		760		V	760		X	760		X	760		V	1400		X
	18		760		V	760		X	760		X	760	1360	V	1400	3440	X
	19		760		V	760		X	760		X	760		V	1400		X
	20		760	190	V	760	190	X	760	180	X	760	420	V	1400	840	X
	21		760		V	760		X	760		X	760		V	1600		X
	22		760	1000	V	760	1010	X	760	1010	X	760	1400	V	1600	2800	X
	23		760		V	760		X	760		X	760		V	1600		X
Blaine St Addn	24		1750		V	1750		X	1750		X	1750		V	4500		X
"	25		6000	BP Mc 40	V	6000	B&M 110	X	6000		X	6000	OS 500	V	30000	OS 600	X
	26		2700	Off the 680	V	2700	Off St 200	X	2700	PB M&C 120	V	2700		V	11000		X
	27		2250		V	2250		X	2250	A St 500	V	2250		V	8000		X
	28		2250		V	2250		X	2250		X	2250		V	6000		X
	29		1800		V	1800		X	1800		X	1800		V	3500		X
	30		1800		V	1800		X	1800		X	1800		V	3500	D	X
	31		1350		V	1350		X	1350		X	1350		V	2800		X
	32		1350	1060	V	1350	1820	X	1350	1870	X	1350	2310	X	2800	8020	X
	33		1100		V	1100		X	1100		X	1100		V	2500		X
	34		1100	490	V	1100	500	X	1100	500	X	1100	630	V	2500	1760	X
	35		900		V	900		X	900		X	900		V	2500		X
	36		900		V	900		X	900		X	900		V	2500		X
	37		800	270	V	800	270	X	800	270	X	800	450	V	2200	900	X
All Lot 38 & S 1/2	39		1200		V	1200		X	1200	630	X	1200	1200	V	3300	2400	X
N 1/2 " 39 & All	40		1200	280	V	1200	280	X	1200	780	X	1200	440	V	3300	880	X
	41		800		V	800		X	800		X	800		V	2200		X
	42		800	300	V	800	300	X	800	300	X	800	490	V	2200	980	X
	43		800		S	800		S	800		S	800		S	2200		X
	44		800	340	S	800	350	S	800	350	S	800	580	S	2200	1160	X
	45		800		V	800		X	800		X	800		V	2200		X
	46		800	190	V	800	190	X	800	310	X	800	450	V	2200	900	X
Ely 71 39 ft (Mens on S line) Lots 47 +	48		1420	240	V	1420	240	X	1420	340	X	1420	420	X	3320	840	X
All Exc Ely 71 39 ft (") " 47 +	48		930	240	V	930	240	X	930	340	V	930	470	X	2180	940	X

Index to Property in University Heights

THE LAST NAME GIVEN IS THE ONE TO WHOM PROPERTY IS ASSESSED

NAME OF OWNER At Noon on First Day in January, 1923	NAME OF OWNER At Noon on First Day in January, 1924	NAME OF OWNER At Noon on First Day in January, 1925	NAME OF OWNER At Noon on First Day in January, 1926	NAME OF OWNER At Noon on First Day in January, 1927
Grace Evangelical Lutheran Church				
" "				
M. Y. Dutcher		Grace Evangelical Lutheran Church		
Effie M. Lemonds				
H. O. Mahoney	James Morris		James Morris Est	James Morris
"	"		"	"
Blanche A. Rockwood		R. M. Hathaway	O. D. Crabb (Deed to Deifert)	John H. & Mary J. Novak
"		"	" "	"
L. H. Steiger	Etta E. Steiger			Wm. C. Schag
"	"			"
E. J. Hollenbeck	David Rawetzer			
"	"			
"	"			
Herbert J. Wiseman		H. J. Wiseman	Herbert J. Wiseman	A. Anna J. Shay & Josie Wiseman Undiv.
Frances M. Lockwood				
Herbert C. Titus	Anna May McCray et al	Lloyd L. St. John		
"	"	"		
"	"	"		
City Property				
J. C. Lamb				
J. A. Boyd	James A. Boyd	John P. Berry		
"	"	"		
"	"	"		
W. J. & Olive Moriarty	Mrs. W. J. Moriarty			Olive Moriarty
W. H. Van Horn		W. H. & Irene G. VanHorn		
J. A. Bonnifield				Frank A. Bonnifield
"				"
Lillian Brown				Chas. A. Brown
Henry A. Ward				
"	Walter W. Bontelle		W. W. Bontelle	
Roy R. & Grace Haag	Roy R. Haag			
"	"			
Geo. B. Winship				
"				
Elizabeth Eilerman				
Albert & Rozalie Jaeger	Frank Dames			
Robt. R. Klipp	Antone & Kate Eusmelen			

City of San Diego, California. University Heights

THE LAST VALUE GIVEN IS THE ASSESSED VALUE FOR THE PRESENT YEAR

DESCRIPTION OR BOUNDARY FOR ASSESSMENT	LOT	Block	Value of Real Estate 1923	Value of Improvements 1923	CHECK	Value of Real Estate 1924	Value of Improvements 1924	CHECK	Value of Real Estate 1925	Value of Improvements 1925	CHECK	Value of Real Estate 1926	Value of Improvements 1926	CHECK	Value of Real Estate 1927	Value of Improvements 1927	CHECK
	1	194	1350		✓	1350		✓	1350		✓	1350		✓	4000		✓
	2		1000		✓	1000		✓	1000		✓	1000		✓	3000		✓
	3		900	1150	✓	900	1160	✓	900	1160	✓	900	1160	✓	2500	3080	✓
All Lot 4 + N 9 ft	5		1230	380	✓	1230	380	✓	1230	380	✓	1230	530	✓	3400	1420	✓
So 16 ft Lot 5 + all	6		1270	370	✓	1270	370	✓	1270	370	✓	1270	440	✓	4100	1160	✓
	7		900		✓	900		✓	900		✓	900		✓	2500		✓
	8		900	400	✓	900	430	✓	900	430	✓	900	400	✓	2500	1070	✓
	9		900		✓	900		✓	900		✓	900		✓	2500		✓
	10		900		✓	900		✓	900		✓	900		✓	2500		✓
	11		900		✓	900		✓	900		✓	900		✓	2500		✓
	12		900	280	✓	900	290	✓	900	290	✓	900	290	✓	2500	moved	✓
	13		1000		✓	1000		✓	1000		✓	1000		✓	2500		✓
	14		1100		✓	1100		✓	1100		✓	1100		✓	2500		✓
	15		1100		✓	1100		✓	1100		✓	1100	3600	✓	2500		✓
	16		1250		✓	1250		✓	1250		✓	1250		✓	3000	10240	✓
Undiv ½ and Undiv ½ All Lot 17 + N ½	18		2100	2305	✓	2100	230	✓	2100	530	✓	2100	560	✓	4750	1480	✓
S ½ " 18 + all	19		2550	730	✓	2550	230	✓	2550	230	✓	2550	290	✓	5250	760	✓
	20		2000		✓	2000		✓	2000		✓	2000		✓	4000		✓
	21		2250		✓	2250		✓	2250		✓	2250		✓	6000		✓
	22		2700		✓	2700		✓	2700		✓	2700		✓	8000		✓
Cor	23		4500	120	✓	4500	120	✓	4500	170	✓	4500	120	✓	12000	2000	✓
street All of Lot 24 +	25		street	City Property			0			0			0			0	
Cor	26		1100	220	✓	1100	220	✓	1100	270	✓	1100	220	✓	2800	580	✓
	27		850		✓	850		✓	850		✓	850		✓	2000		✓
	28		800		✓	800		✓	800		✓	800		✓	1800		✓
	29		800		✓	800		✓	800		✓	800		✓	1600		✓
	30		800		✓	800		✓	800		✓	800		✓	1600		✓
	31		800	80	✓	800	480	✓	800	480	✓	800	480	✓	1400	1320	✓
	32		760		✓	760		✓	760		✓	760		✓	1400		✓
	33		760	200	✓	760	210	✓	760	620	✓	760	620	✓	1300	1640	✓
	34		760		S	760		S	760		S	760		S	1300		S
	35		760	200	S	760	200	✓	760	200	S	760	200	S	1100	740	S
All Lot 36 x S 16 7/12 ft	37		1200	130	✓	1200	440	✓	1200	440	✓	1200	440	✓	1470	1160	✓
S 8 1/3 ft Lot 39 W 8 1/3 ft Lot 39 + all	38		1200	310	S	1200	310	S	1200	310	S	1200	310	S	1470	830	S
N 16 2/3 ft Lot 39 + all	40		1150	540	S	1150	540	✓	1150	540	✓	1150	540	✓	1470	1440	✓
	41		670		✓	670		✓	670		✓	670		✓	1100		✓
	42		670	530	✓	670	530	✓	670	530	✓	670	530	✓	1100	1540	✓
	43		670		✓	670		✓	670		✓	670		✓	1000		✓
	44		670	400	✓	670	410	✓	670	410	✓	670	410	✓	1000	1080	✓
S 3 ft of W 40 ft Lot 45 + E 100 ft Lot 45 +	46		1120	380	✓	1120	380	✓	1120 SE	380	✓	1120	530	✓	1820 1000	1000	✓
E 100 ft " 47 +	48		1260	380	✓	1260	380	✓	1260 NE	420	✓	1260	500	✓	2040 1200	1330	✓
N 22 ft of W 40 ft Lot 45 + W 40 ft Lot 46 +	48		580	310	✓	580	310	✓	580 W	420	✓	580	310	✓	940 1600	810	✓

THE LAST NAME GIVEN IS THE ONE TO WHOM PROPERTY IS ASSESSED

NAME OF OWNER At Noon on First Day in January, 1923	NAME OF OWNER At Noon on First Day in January, 1924	NAME OF OWNER At Noon on First Day in January, 1925	NAME OF OWNER At Noon on First Day in January, 1926	NAME OF OWNER At Noon on First Day in January, 1927
Ed. A. Meltzer				
Richard W. Barnes			R. W. Barnes	Lillian M. Corbett
Clara Castro				
Jemima H. Helding				
"				
Emilie Styris			Ed. A. Meltzer	
"			"	
Kate W. Culbertson		Ed A Meltzer	"	
William J Lunny	Katherine C Lunny			
"	"			
J. Broeke		E. Brolfe	Elmer Holberg	
"		"	"	
John E. Davidson			A. E. Cassady Exor	John E. Davidson
"			" "	"
Edwin Worrington	John Davidson.		AE	A E Cassady
"	"			"
Gertrude Scofield				Mrs. L. Scofield
"				"
Adolph K. Berners	Adolph K Berners			
"	"			
Albert R. Valentien			Anna M. Valentien	
"			"	
"			"	
Ollie F. Barlow			E. E. Barlow	Ollie F. Barlow
"			"	"
E. A. Hawkins			Frank Halleck	
"			" "	
R. J. Ayala				Leo Wilson
Ada E. Ellithorpe			Josie E. Fairbanks	
Leslie E. Dobbs		E. L. Dobbs.		
Mary Jane Breen	Mary J. Breen			
"	"			
"	"			
Robt Graham				
"				
David Wardle		Josie Wardle		L. L. Flick
Sophie Thoresen		Sophie " Thoresen		"
"		"		
James C Garcia			J. C. Garcia	
"			"	

THE LAST VALUE GIVEN IS THE ASSESSED VALUE FOR THE PRESENT YEAR

DESCRIPTION OR BOUNDARY FOR ASSESSMENT	LOT	Block	Value of Real Estate 1923	Value of Improvements 1923	CHECK	Value of Real Estate 1924	Value of Improvements 1924	CHECK	Value of Real Estate 1925	Value of Improvements 1925	CHECK	Value of Real Estate 1926	Value of Improvements 1926	CHECK	Value of Real Estate 1927	Value of Improvements 1927	CHECK
N100 ft of Lt. 1 + N100 ft of N½	2	195	520	320	✓	520	300	✓	520	300	✓	520	300	✓	820	800	✓
N100 ft of S½ of Lot 2 + N100 ft	3		430	310	✓	430	320	✓	430	370	✓	430	320	✓	680	840	✓
E 44 ft of Lots 1 to	3		260	120	✓	260	120	✓	260	170	✓	260	120	✓	400	400	✓
	4		360		✓	360		✓	360		✓	300		✓	500		✓
	5		450		✓	450		✓	450		✓	350		✓	500	600	✓
	6		450		✓	450		✓	450		✓	400		✓	550		✓
	7		540		✓	540		✓	540		✓	450		✓	600		✓
	8		540		✓	540		✓	540	360	✓	540	360	✓	600	960	✓
	9		540		S	540		S	540		S	540		S	800		S
	10		540	140	S	540	250	S	540	320	S	540	320	S	800	860	S
	11		630		✓	630		✓	630		✓	630		✓	1000		✓
	12		630		✓	630		✓	630		✓	630	150	✓	1000	1520	✓
	13		630		✓	630		✓	630		✓	630		✓	1000		✓
	14		630	150	✓	630	150	✓	630	170	✓	630	170	✓	1000	440	✓
	15		630		✓	630		✓	630		✓	630		✓	1100		✓
	16		630		✓	630		✓	630		✓	630	620	✓	1100	1980	✓
	17		720		✓	720		✓	720		✓	720		✓	1300		✓
	18		720	30	✓	720	30	✓	720	30	✓	720	30	✓	1300	70	✓
	19		800		S	800		S	800		S	800		S	1400		S
	20		800	250	S	800	250	S	800	250	S	800	250	S	1400	1420	S
	21		800		✓	800		✓	800		✓	800		✓	1600	40	✓
	22		800		✓	800		✓	800		✓	800		✓	1600		✓
	23		850	400	✓	850	400	✓	850		✓	850		✓	1800		✓
	24		900		✓	900		✓	900	400	✓	900	400	✓	2400	1000	✓
E 60 ft of Lots 25 to	30		2330	300	✓	2330	660	✓	2330	660	✓	2330	660	✓	8000	3780	✓
W 60 ft of " 25 to	30		920	400	✓	920	520	✓	920	520	✓	920	530	✓	2000	1100	✓
	31		360		✓	360		✓	360		✓	360		✓	600		✓
	32		360		✓	360		✓	360		✓	360	480	✓	600	1280	✓
	33		360		✓	360		✓	360		✓	360		✓	600		✓
All Lot 34 + S½ of	35		520	120	✓	520	120	✓	520	120	✓	520	120	✓	850	320	✓
N½ of Lot 35 + All	36		430	180	S	430	190	S	430	190	S	430	190	✓	750	500	✓
	37		180		✓	180		✓	180		✓	180		✓	300		✓
	38		180		✓	180		✓	180		✓	180		✓	300		✓
	39		180		✓	180		✓	180		✓	180		✓	300		✓
	40		180		✓	180		✓	180		✓	180		✓	300		✓
	41		220		✓	220		✓	220		✓	220		✓	300		✓
	42		220	90	✓	220	90	✓	220	90	✓	220	90	✓	300	240	✓
	43		320		✓	320		✓	320		✓	320		✓	500		✓
	44		320	160	✓	320	160	✓	320	160	✓	320	160	✓	500	430	✓
	45		270		✓	270		✓	270		✓	270		✓	500		✓
	46		270	120	✓	270	120	✓	270	120	✓	270	120	✓	500	320	✓
	47		320		✓	320		✓	320		✓	320		✓	600		✓
	48		360	130	✓	360	130	✓	360	130	✓	360	130	✓	700	380	✓

THE LAST NAME GIVEN IS THE ONE TO WHOM PROPERTY IS ASSESSED

NAME OF OWNER At Noon on First Day in January, 1923	NAME OF OWNER At Noon on First Day in January, 1924	NAME OF OWNER At Noon on First Day in January, 1925	NAME OF OWNER At Noon on First Day in January, 1926	NAME OF OWNER At Noon on First Day in January, 1927
Katherine C. Robitte				
Florita Sandoval				
Margt. A. Gibbons				
"				
George Dillon	George Dillon	Elizabeth Dillon	Elizabeth G. Thompson	Wm. Wm. Wolf
Western Inv Co		City Properties Co	"	"
"		" TAX DEED 1925		John W. Donahue
Frank A. Creelman	F.A. Creelman			Frank A. Creelman
"	"			"
"	"			"
Western Inv Co		C.C. Boswell		
"		"		
"		"		
"		"		
"		"		
Emmett Yates			Heffron McKeray St John (Trustees)	
"			"	
F.A. Jackard Trustee		F.A. Jackson	"	
Western Inv Co		Western Inv Co	Edw Summers	
	Allen 1924 Western Inv Co	"	"	
Jno. M. Crothers				
"				
Josephine W. Hicks		Josie Wardle		Wm Studtmeister
"		"		"
Estella B. Kuhlman	Estella B Kuhlmann			
"	"			
C.J. Hutchings	C L Hutchings	Ruth Mae Jones	Ida C Smith	Jennie M. Clifford
"	"	"	"	"
Matilda Castro				
"				
Frank A. McCarter				
"				
Charles Reiter				
"				
Madelyn A. Cranes				
"				
Ed. A. Meltzer		Elizabeth F. Ravenscroft		
"		"		
Edward Dwyer				Eva M. Cochran
"				"
H.P. Neptune				Harriet Gabrielsen Wissink
"			Mary E. Eners Lot 695 & W 47 of 48	W.L. Hazlett

THE LAST VALUE GIVEN IS THE ASSESSED VALUE FOR THE PRESENT YEAR

DESCRIPTION OR BOUNDARY FOR ASSESSMENT	LOT	Block	Value of Real Estate 1923	Value of Improvements 1923	CHECK	Value of Real Estate 1924	Value of Improvements 1924	CHECK	Value of Real Estate 1925	Value of Improvements 1925	CHECK	Value of Real Estate 1926	Value of Improvements 1926	CHECK	Value of Real Estate 1927	Value of Improvements 1927	CHECK
N 65 ft of lot 1 &	2	196	370	170	✓	370	270	X	370 W	600	X	370	660	X	770	1760	X
S 75 ft of lot 1 &	2		350	170	✓	350	290	X	350 E	290	X	350	290	X	680	760	X
	3		270		✓	270		X	270		S	270		S	500		X
	4		270	150	✓	270	150	X	270	150	S	270	150	S	500	400	X
	5		270	S		270		X	270		X	270		X	500		X
	6		270	120	S	270	120	X	270	120	X	270	120	X	500	330	X
	7		270		✓	270		X	270		X	270		X	500		X
	8		180		✓	180		X	180		X	180		X	400		X
	9		180		✓	180		X	180		X	180		X	300		X
	10		130		✓	130		X	130		X	130		X	500	20	✓
	11		100		✓	100		X	100		X	100		X	500		X
	12		130	180	✓	130	180	X	130	180	X	130	240	X	280	560	X
	13		130		✓	130		X	130		X	130		X	150		X
	14		130		✓	130		X	130		X	130		X	150		X
	15		180		✓	180		X	180		X	180		X	150		X
	16		180		✓	180		X	180		X	180		X	150		X
	17		180		✓	180		X	180		X	180		X	150		X
	18		180		✓	180		X	180		X	180		X	150		X
	19		320		✓	320		X	320		X	320		X	300		X
	20		370	170	✓	320	170	X	320	170	X	320	170	X	400	460	X
	21		360		—	0		—	360		X	360		X	500		X
	22		360		—	0		—	360		X	360		X	600		X
	23		400		✓	400		X	400		X	400		X	2000		X
	24		450		—	450		X	450	BARC 30	X	450	gone	X	4000		X
	25		800		✓	800		X	1000		X	1000		X	4000		X
	26		540	300	✓	540	300	X	600	530	X	600	530	X	2000	1400	X
	27		270		✓	270		X	270		X	270		X	400		X
	28		270	80	✓	270	80	X	270	80	X	270	80	X	400	320	X
	29		270		✓	270		X	270		X	270		X	400	80	X
	30		270	30	✓	270	30	X	270	30	X	270	30	X	400		X
	31		270	90	✓	270	90	X	270		X	270		X	400	240	X
	32		270		✓	270		X	270	90	X	270	90	X	400		X
	33		270		✓	270		X	270		X	270		X	500		X
	34		270	300	✓	270	350	X	270	320	X	270	320	X	500	840	X
	35		360		S	360		X	360		X	360		X	600		X
	36		360	130	S	360	130	X	360	130	X	360	130	X	600	340	X
	37		360		✓	360		X	360		X	360		X	600		X
All Lot 38 & S 2 ft	39		390	90	✓	390	90	X	390	90	X	390	90	X	650 35 37	250	X
N 29 ft lot 39 & All	40		690	180	✓	690	190	X	690		X	690		X	1150 35 37	500	X
	41		100		✓	100		X	100	190	X	100	190	X	500		X
	42		100		✓	100		X	100		X	100		X	400	800	X
	43		100		✓	100		X	100		X	100		X	400		X
	44		100		✓	100	330	X	100	330	X	100	330	X	300	880	X
	45		220		✓	220		X	220		X	220		X	400		X
	46		220	180	✓	220	180	X	220	180	X	220	180	X	400	490	X
W 45 ft lots 48 &	47		320		✓	320		X	320		X	230 W	390	X	390	1040	X
E 95 ft lots 47 &	48		450	330	✓	450	330	X	450	560	X	540 E	320	X	910	840	X

Index to Property in University Heights

The Last Name Given is the One to Whom Property is Assessed

NAME OF OWNER At Noon on First Day in January, 1923	NAME OF OWNER At Noon on First Day in January, 1924	NAME OF OWNER At Noon on First Day in January, 1925	NAME OF OWNER At Noon on First Day in January, 1926	NAME OF OWNER At Noon on First Day in January, 1927
Elizabeth Erlund	Emanuel Beck			Albert C. Beck
Mrs. F. D. Nye	Florence V. Nye		Lois M. Wackerhagen Real Est.	Sara G. Wiggin Laura Mignon
Linnea Chilgren				
"				
J. W. Peterson				J. T. Peterson
Beatrice Johnson			Lars O. Johnson	
"			"	
"			"	
"			"	
Gilberto Castorena		Gilbert Castorena		
Florence Gibson	Ann Reece			Ann Reese
"	"			"
Adolph Stroble				
"				
Mary E. Payne		Chas L. Harris	W. H. Nichols	Lonnie Harris
"		"	"	"
"	Chas H. Gongora			
"	"			
"	"			
Chas L. Harris			W. H. Nichols	Leona C. Williams
"			"	"
W. C. Cole	W. C. & Ellen A. Cole Luella S. Cooper	Fred L. & Mary S. Bennett	Fred L. Bennett	
David J. Woods				
"				
Mike Demetre	M. Demetre	Mitchell Demetre	Mike Demetre	
"	"	"	"	
Melissa Longstreth				
"				
David E. Wilcox			Est. Rose Porter	H. M. Porter
Patrick F. & Anna Keating			Patrick J. Keating	Patrick F. Keating
"			"	"
"				
Marcelina Cerena				
"				
Ruth J. Robinson		Rosalie Quitsow		
"		"		
Mildred Haas & O. Wilkins	Mildred & O. Wilkins Haas	Otis Wilkins & Mildred Haas	Mildred Haas & O. Wilkins	O. E. Wilkins & M. Haas
"	"	"	"	"
Hattie Tomlinson				
"				
Lena Holmquist				
"				
Lena Holmquist		Wm. & Grace Murrin		
"		Wm. F. Murrin		
"	A. J. Wize	Chas. D. & Mary L. Gilbert	Chas. D. Gilbert	
"	P. A. McDonough		Mrs. P. A. McDonough	P. A. McDonough

City of San Diego, California. University Heights

The Last Value Given is the Assessed Value for the Present Year

DESCRIPTION OR BOUNDARY FOR ASSESSMENT	LOT	Block	Value of Real Estate 1923	Value of Improvements 1923	CHECK	Value of Real Estate 1924	Value of Improvements 1924	CHECK	Value of Real Estate 1925	Value of Improvements 1925	CHECK	Value of Real Estate 1926	Value of Improvements 1926	CHECK	Value of Real Estate 1927	Value of Improvements 1927	CHECK
E 40 ft lots 1 +	2	137	170	50	✓	170	50	X	170 E	50	X	170	90	X	1000 380	240	X
N 100 ft lots 1 +	2		550	120	✓	550	120	X	550 W	160	✓	550	160	X	1320	420	X
	3		270	100	✓	270	110	X	270		✓	270		✓	500		✓
N ½	4		100		✓	100		X	100	110	X	100	110	✓	200	280	X
S ½	4		100		✓	100		X	100		✓	100		✓	200		✓
	5		100		✓	100		X	100	200	X	100	200	X	400	520	X
	6		100		✓	100		X	100		✓	100		✓	200		✓
	7		100		✓	100		X	100		✓	100		✓	400		✓
	8		320		✓	320		X	320		✓	370		✓	500		✓
	9		320	80	✓	320	80	X	320	80	X	370	80	X	600	210	X
	10		360		✓	360		X	360		✓	360		✓	600		✓
	11		360	50	✓	360	50	X	360	50	X	360	50	X	600	1100	X
	12		360		✓	360		✓	360		✓	360		✓	600		✓
	13		360		✓	360	870	X	360	870	X	360	870	✓	600	2320	X
	14		360		✓	360		X	360		✓	360		✓	600		✓
	15		360		✓	360		X	360	640	X	360	640	X	600	1700	X
	16		360		✓	360		X	360		✓	360		✓	600	80	X
	17		360		✓	360		X	360	30	✓	360	30	✓	600		X
	18		360		✓	360		X	360		✓	360		✓	600		✓
	19		400		✓	400		X	400		✓	400		✓	700		✓
	20		400	40	✓	400	40	X	400	40	✓	400	40	✓	700	100	X
	21		400		✓	400		X	400		✓	400		✓	800		✓
	22		400	80	✓	400	80	X	420	150	✓	420	960	X	1000	2560	X
E 40 ft lots 23 +	23		720		✓	420	410	X	650	410	X	650	410	X	1800	1100	X
N 100 ft lots 23 +	24		1100	860	✓	1400	450	X	1600 W	450	✓	1600	450	X	5200	1200	X
	25		1350		✓	1350		X	1600		✓	1600		✓	4700		✓
	26		900		✓	900		X	1000		✓	1000		✓	2300		✓
	27		450		✓	450		X	450		✓	450		✓	1000		✓
	28		450	160	✓	450	160	X	450	160	✓	450	160	X	800	510	X
	29		450		✓	450		X	450		✓	450		✓	700		✓
	30		450	50	✓	450	50	X	450	80	✓	450	80	X	700	180	X
	31		400		✓	400		X	400		✓	400		✓	600		✓
	32		400	40	✓	400	40	X	400	40	✓	400	40	✓	600	100	X
	33		400		✓	400		X	400		✓	400		✓	600	180	X
	34		400	160	✓	400	170	X	400		✓	400		✓	600		✓
	35		400		✓	400		X	400	200	X	400	200	X	600	360	X
	36		400		✓	400		X	400		✓	400		✓	600		✓
	37		360	50	✓	360	50	X	360	50	X	360	50	X	600	120	X
	38		360		✓	360		X	360		✓	360		✓	600		✓
	39		360	150	✓	360	150	X	360	150	X	360	150	X	600	410	X
	40		360		✓	360		X	360		✓	360		✓	600		✓
	41		360	160	✓	360	170	X	360	170	X	360	170	X	600	450	X
	42		360		✓	360		X	360		✓	360		✓	600		✓
	43		360	140	✓	360	140	X	360	140	X	360	140	X	600	380	X
	44		360		✓	360		X	360		✓	360		✓	600		✓
	45		360	90	✓	360	90	X	360	90	X	360	90	X	600	1680	X
S 17½ ft of E 100 ft of lot 47 + E 100 ft of	46		360		✓	400	410	X	400 SE	410	X	400	410	X	830	1100	X
lot 48 & S 17½ ft of W 7½ ft of E 100 ft of lot 47 + E 100 ft of	47		400		✓	580	180	X	580 SE	470	X	580	470	X	1200	1260	X
lot 48 Fairhill, W ½ of lot 46 to	48		450		✓	280	320	X	280 W	370	X	280	320	X	570	840	X

THE LAST NAME GIVEN IS THE ONE TO WHOM PROPERTY IS ASSESSED

NAME OF OWNER At Noon on First Day in January, 1923	NAME OF OWNER At Noon on First Day in January, 1924	NAME OF OWNER At Noon on First Day in January, 1925	NAME OF OWNER At Noon on First Day in January, 1926	NAME OF OWNER At Noon on First Day in January, 1927
William Vosen			Wm. F. Mendenhall Wife	Kissie Floy Mendenhall
"			Katie M. Davis Wife of	E. A. Tarmey E. Sargeant
Fred L & Mary Hayden		Fred L Hayden	Fred L & Mary E. Hayden	
"		"	"	
D. H. Taylor		David H. Taylor		
Lydia A. Sheppard		"		
Harry W. Clark			Wm. Wellport	
"			" "	
Mary L. Duffy				
Frank W. Jack				
"				
Isabel P. Morrow				
Salathiel Warner	Mary L Prata			
"	"			
Albert Larsen		Geo M Maple		
"		"		
Mary A. Preston	Mary Preston			
"	"			
Joseph Bly	R.D. Brown	Geo. A Willey	Lawrence & Lenora K. Mitchell	D. Jerry & Katharine Youngs
"	"	"	Mrs Georgiana Stewart	
Balboa Inv Co	A. Barnet			
Daisy Williamson				
Lester A. Pearce	Randall Wagner			
Louisa McMahan		Dennis & Lillian Rouer		
"		"		
Stephen A. Lewis				
"				
"				
"				
"	August Dreis			Stephen A Lewis
Mary Elaine Cremer	W. J. Shaw	Wm. J Shaw		
Mathis C Henderson				
Marcus Berray	Getz & Grant		B. M. Seiler	
"	"		"	
J. S. Wilson	Edith DeVoe		A. L. Horton	
"	"		"	
Henry Alling		Henry Fuling		
"		"		
W. F. Kindle				W. F. Kindle Jr
"				"
			Nola McDonnell	

THE LAST VALUE GIVEN IS THE ASSESSED VALUE FOR THE PRESENT YEAR

DESCRIPTION OR BOUNDARY FOR ASSESSMENT	LOT	Block	Value of Real Estate 1923	Value of Improvements 1923	CHECK	Value of Real Estate 1924	Value of Improvements 1924	CHECK	Value of Real Estate 1925	Value of Improvements 1925	CHECK	Value of Real Estate 1926	Value of Improvements 1926	CHECK	Value of Real Estate 1927	Value of Improvements 1927	CHECK
W½ of E80 ft of Lots 2 &	1	106	450		S	450		S	450			240	450	X	1720 0	1200	X
W60 ft of Lots 1 &	2		400	30	S	400	30	S	400	30		450	70	X	800 0		
	3		360		V	360		X	360			360		X	600		X
	4		360	300	V	360	440	X	360	440		360	440	X	600	1160	X
	5		360		V	360		X	360			360		X	600		X
	6		360	180	V	360	190	X	360	190		360	190	X	600	500	X
	7		360		S	360		X	360		S	360		X	600		X
	8		360	200	S	360	200	X	360	200	S	360	250	X	600	660	X
	9		360		V	360		X	360			360		X	600		X
	10		360		V	360		X	360			360		X	600		X
	11		360		S	360		X	360		S	360		X	600		X
	12		360	90	S	360	90	X	360	90	S	360	90	X	600	240	X
	13		400		V	400		X	400			400		X	600		X
All Lot 14 & N10 ft	15		560	240	V	560	240	X	560	240		560	240	X	840	640	X
S 15 ft Lot 15 & All	16		640	200	V	640	200	X	640	200		640	200	X	960	540	X
	17		400		V	400		X	400			400		X	600		X
	18		400	160	V	400	160	X	400	160		400	160	X	600	420	X
	19		450		V	450		X	450			450		X	700		X
	20		450	270	V	450	270	X	450	270		450	270	X	700	680	X
	21		450		V	450		X	450			450		X	800		X
	22		450	280	V	450	290	X	450	290		450	290	X	1000	760	X
W 95 ft Lots 23 & ~~23~~			900		V	900		X	1800			1800		X	5000		X
E 45 ft " 23 & 24			1350		V	1350		X	800	150		800	500	X	2000	1340	X
1923 N 34 ft Lot 25 to	28		650	480	V	650	490	X	800	490		800	490	X	2000	1300	X
E 60 ft " 25 to	28		1900	1100	V	1900	1110	X	1900	1100		1900	1110	X	6000	2960	X
1923 E 36 ft of N 70 ft " 25 to	28		600	480	V	600	490	X	800	490		800	490	X	2000	1300	X
	29		450		V	450		X	450			450		X	800		X
	30		450	300	V	450	300	X	450	300		450	300	X	800	800	X
	31		400		V	400		X	400			400		X	800	60	X
	32		400		V	400		X	400			400		X	800		X
	33		400	350	V	400	350	X	400	350		400	350	X	800	920	X
All Lot 34 & S 10 ft	35		560		V	560	10	X	560	10		560	10	X	1120	20	X
N 16 ft Lot 35 & All	36		640	520	V	640	630	X	640	630		640	630	X	1280	1680	X
All Lots 37 & 38 & S 5 ft	39		790	480	V	790	630	X	790	630		790	630	X	1760	1680	X
N 20 ft Lot 39 & All	40		650	560	V	650	560	X	650	560		650	560	X	1440	1480	X
	41		360		V	360		X	360			360		X	800		X
	42		360		V	360		X	360			360	640	X	800	1700	X
	43		360		V	360		X	360			360		X	800		X
	44		360	100	V	360	110	X	360	110		360	110	X	800	290	X
	45		360		V	360		X	360			360		X	800		X
	46		360	380	V	360	390	X	360	380		360	380	X	800	1020	X
	47		400		V	400		X	400			400		X	800		X
	48		450	80	V	450	80	X	450	80		450	1130	X	1200	3060	X
E 40 ft of Lots 1 & 2												260	450	X	560	1200	X

THE LAST NAME GIVEN IS THE ONE TO WHOM PROPERTY IS ASSESSED

NAME OF OWNER At Noon on First Day in January, 1923	NAME OF OWNER At Noon on First Day in January, 1924	NAME OF OWNER At Noon on First Day in January, 1925	NAME OF OWNER At Noon on First Day in January, 1926	NAME OF OWNER At Noon on First Day in January, 1927
Jos. B. Neuberger				Wm. F. Fris R. Kindale Jr
Emil Hermanson		Emil S. Hermanson		
Oscar Garrett		Oscar H. Garrett		
Willie Lurene Smith			Harry S. D. Reynolds	
James D. & Nettie C. Gish	J. Wm. Brown	Minnie Hosto	Mrs. M. Hosto	Minnie Hosto
Merritt J. & Jessie E. Tinkham	Merritt J. Tinkham	M. J. Tinkham		Eugene S. & Grace R. Jackson Eugene Jackson
Richard Morrell			Elizabeth Morrell	
Horace Bradt				
Martha A. Ratcliff		Einar Ickering	Fred N. King Wing	
Anna O'Shea				R.O. & Clara E. Williams R.O. & Clara E. Williams
Myron H. Southwick		Clara E. Williams	R.O. Williams	
S. Gjarnson & L. Linde	Ada Dellinger	Belle H. Smith		Carl & Anna Miller
W. W. Whitson				
Karen S. Rohde		Lennie Harris Collins Jacob Albin Dwanson	J. A. Dwanson	Fred C. Chase
Bertha Dunbar Walters	John S. Walters	Bertha Dunbar Walters		Bertha D. Walters
Allan Brant				
Henry Auling				
Martha Davenport				
C. F. Dissen				
L. M. Noel				
James C. Moore	J. C. Moore	James C. Moore	J. C. Moore	
Edith Hunsaker		Edith Spainhower	Geo. Spainhower	Edith C. Spainhower
E. N. Taylor				
Michael F. Vesock	Burton E. Taylor	J. W. Shepherd		
J. H. Evans	Mrs. J. H. Evans			
Gregorio Loperena				
Jos. P. Carr		Carrie M. Wenderoth		

THE LAST VALUE GIVEN IS THE ASSESSED VALUE FOR THE PRESENT YEAR

DESCRIPTION OR BOUNDARY FOR ASSESSMENT	LOT	Block	Value of Real Estate 1923	Value of Improvements 1923	CHECK	Value of Real Estate 1924	Value of Improvements 1924	CHECK	Value of Real Estate 1925	Value of Improvements 1925	CHECK	Value of Real Estate 1926	Value of Improvements 1926	CHECK	Value of Real Estate 1927	Value of Improvements 1927	CHECK
	1	199	450		V	450		X	450		X	450		Y	1200	460	Y
	2		400	170	V	400	170	X	400	170	X	400	170	Y	800		Y
	3		360		S	360		X	360		X	360		S	800		Y
	4		360	40	S	360	40	X	360	40	X	360	660	S	800	1740	Y
	5		360		V	360		X	360		X	360		Y	800		Y
	6		360	50	V	360	50	X	360	50	X	360	50	Y	800	1790	Y
	7		360	280	V	360	290	X	360	290	X	360	290	X	800	760	Y
All Lot 8 & N 1/2	9		540	320	V	540	320	X	540	320	X	540	320	X	1200	880	X
S 1/2 of 9 & all	10		540	320	V	540	320	X	540	320	X	540	320	X	1200	840	X
	11		360		V	360		X	360		X	360		Y	800		Y
	12		360	400	V	360	400	X	360	400	X	360	400	X	800	1060	Y
	13		400		V	400		X	400		X	400		Y	800		Y
	14		400	330	V	400	330	X	400	330	X	400	330	X	800	880	Y
	15		400		V	400		X	400		X	400		Y	800		Y
	16		400	80	V	400		X	400		X	400	510	Y	800	1360	Y
	17		400		V	400		X	400		X	400		Y	800		Y
	18		400	60	V	400	60	X	400	60	X	400	140	Y	800	320	Y
	19		450		V	450		X	450		X	460		Y	800		Y
	20		450		V	450		X	450	400	X	450	610	Y	800	1630	Y
W 60 ft of Lots 21 & 24	21		450		V	450		X	1700 W	750	X	1700	750	X	5400	2000	X
	22		450		V	450		X									
	23		900		V	900		X									
E 80 ft of 21 to	24		1350		V	1350		X	1800 E none		X	1800		X	5600		X
E 46 ft Lots 25 to	28		1270	460	V	1270	320	X	1600 E 1900	370	X	1600	320	X	4600	840	X
N 50 ft of E 96 ft of Lots 25 to	28		990		S	990	140	S	1200 W 1700	140	S	1200	1408	S	4000	380	S
W 44 ft Lots 25 to	28		990	250	V	990	250	X	1200 W 1700	250	S	1200	250	Y	3600	670	Y
	29		500		V	500		X	500		X	500		Y	1000		Y
	30		500	530	V	500	530	X	500	540	X	500	540	Y	1000	1430	Y
	31		500		S	500		X	500		S	500		S	800		Y
	32		500		S	500		X	500		S	500	920	S	800	2460	Y
	33		500		S	500		X	500		S	500		S	800		Y
	34		500	400	S	500	410	X	500	410	S	500	410	S	800	1080	Y
	35		500		V	500		X	500		X	500		Y	800		Y
	36		500	420	V	500	420	X	500	420	X	500	420	Y	800	1120	Y
	37		450		V	450		X	450		X	450		Y	800		Y
	38		450	350	V	450	350	X	450	350	X	450	350	Y	800	920	Y
all Lot 39 & S 1/2	40		675	250	V	675	250	X	670	250	X	670	250	Y	1200	660	X
N 1/2 of 40 & all	41		675	230	V	675	230	X	675	235	X	670	230	Y	1200	620	X
all of 42 & S 1/2	43		675	330	S	675	330	X	670	330	X	670	330	Y	1200	880	X
N 1/2 of 43 & all	44		675	140	V	675	140	X	670	140	X	670	140	Y	1200	360	X
	45		450		V	450		X	450		X	450		Y	800		Y
	46		450	160	V	450	160	X	450	160	X	450	160	Y	800	420	Y
	47		500		S	500		X	500		X	500		Y	1000		Y
	48		630	160	S	630	160	X	630	160	X	630	160	Y	1400	3170	X

THE LAST NAME GIVEN IS THE ONE TO WHOM PROPERTY IS ASSESSED

THE LAST VALUE GIVEN IS THE ASSESSED VALUE FOR THE PRESENT YEAR

NAME OF OWNER At Noon on First Day in January, 1923	NAME OF OWNER At Noon on First Day in January, 1924	NAME OF OWNER At Noon on First Day in January, 1925	NAME OF OWNER At Noon on First Day in January, 1926	NAME OF OWNER At Noon on First Day in January, 1927	DESCRIPTION OR BOUNDARY FOR ASSESSMENT	LOT	Block	Value of Real Estate 1923	Value of Improvements 1923	CHECK	Value of Real Estate 1924	Value of Improvements 1924	CHECK	Value of Real Estate 1925	Value of Improvements 1925	CHECK	Value of Real Estate 1926	Value of Improvements 1926	CHECK	Value of Real Estate 1927	Value of Improvements 1927	CHECK
Mary E. Nelson					N100 ft lot 1 + N8 1/3 ft of N100 ft	2	200	550	200	✓	550	200	✗	550	200	✗	550	200	✗	1080	520	✗
"					S16 2/3 ft of N100 ft lot 2 + N16 2/3 ft of N100 ft	3		430	240	✓	430	240	✗	430	230	✗	850	600	✗
Zoie Benjamin	Zoie D. Benjamin				E40 ft lots 1+2 + E40 ft of N16 2/3 of	3		490	60	✓	490	60	✗	490	660	✗	490	660	✗	970	1760	✗
Winfield Scott May					So 8 1/3 ft lot 3 + all	4		560	210	✓	560	210	✗	560	210	✗	560	210	✗	1100	560	✗
"				Wm W. S. & L. R. Mays		5		450		✓	450		✗	450		✗	450		✗	800		✗
Wm. W. Mays				"		6		450	240	✓	450	240	✗	450	240	✗	450	430	✗	800	1140	✗
"						7		450		✓	450		✗	450		✗	450		✗	800		✗
Imogene Gillis						8		450	270	✓	450	270	✗	450	270	✗	450	270	✗	800	710	✗
"						9		450		✓	450		✗	450		✗	450		✗	800		✗
Florence A. Tilley			Chas M Tilley			10		450	170	✓	450	170	✗	450	260	✗	450	250	✗	800	670	✗
"			"			11		450		✓	450		✗	450		✗	450		✗	800		✗
Walter L. Marty	E. J. Crabtree	Wm Edna Gregersen	Roy B. Sanford	R. B. Sanford		12		450	750	✓	450	260	✗	450	790	✗	450	610	✗	800	1620	✗
"	"	"	"	"		13		500		✓	500		✗	500		✗	500		✗	800		✗
H. A. Kruger	Ruth T. Robinson					14		500		✓	500		✗	500	620	✗	500	620	✗	800	1660	✗
"	"					15		500		✓	500		✗	500		✗	500		✗	800		✗
Elizabeth J. Woodhouse	Hugh Young		Hugh Young			16		500		✓	500	300	✗	500	630	✗	500	630	✗	800	1670	✗
"	"		"			17		500		✓	500		✗	500		✗	500		✗	800		✗
J. W. Sefton Jr	S. B. Warrick	Stanton B. Warrick	Mrs A. J. O'Neill	A. J. O'Neill		18		500	600	✓	500	620	✗	500	670	✗	500	620	✗	800	1660	✗
"	"	"	"	"		19		500		✓	500		✗	500		✗	500		✗	1000		✗
G. E. Chase	J. I. Hughes		Selma T. Almgren			20		500		✓	500	300	✗	500	620	✗	500	620	✗	1000	1640	✗
J. W. Sefton Jr		Ruth C Drake			N50 ft lots 21 to	24		1400	620	✓	1400	620	✗	1800	670	✗	1800	620	✗	5000	1660	✗
Grace Van D. Bowman		D. J. Toomey			E45 ft of W95 ft " 21 to	24		950		✓	950		✗	1000	470	✗	1000	470	✗	2500	1260	✗
J. F. Brown		Wm A. Northridge		W. R. Sessions & W. W. Branch Jr.	E45 ft " 21 to	24		900	670	✓	900	620	✗	1200	620	✗	1200	620	✗	3700	1660	✗
"		"		"		25		1100		✓	1100		✗	1800		✗	1800		✗	8000		✗
Henry J. Walther						26		720		✓	720		✗	1000		✗	1000		✗	4000		✗
Luis Wolf		Hetty Wolf			All lot 27 & S 1/2	28		675	240	✓	675	390	✗	920	390	✗	920	390	✗	2500	1040	✗
"		"			N 1/2 " 28 & all	29		675	390	✓	675	390	✗	730	410	✗	730	410	✗	1500	1080	✗
F. B. Taylor						30		450		✓	450		✗	450	720	✗	450	720	✗	1000	1920	✗
"						31		400		✓	400		✗	400		✗	400		✗	800		✗
"						32		400	80	✓	400	90	✗	400	90	✗	400	90	✗	800	230	✗
						33		400		✓	400		✗	400		✗	400		✗	800		✗
Lillian E. Coffee	F. O. Losey					34		400	270	✓	400	270	✗	400	260	✗	400	260	✗	800	700	✗
"	"					35		400		✓	400		✗	400		✗	400		✗	800		✗
Oscar R. Goebel						36		400	300	✓	400	340	✗	400	340	✗	400	340	✗	800	880	✗
"						37		400		✓	400		✗	400		✗	400		✗	800		✗
James A. Bellows			J. A. Bellows			38		400	190	✓	400	430	✗	400	460	✗	400	700	✗	800	1820	✗
"			"			39		400		✓	400		✗	400	Reduced	✗	400		✗	800		✗
Charles A. Bailey	Gertrude Howard &	Stanley M. & Jessie E. Lee		Stanley M. & Jessie E. Lee		40		400	520	✓	400	530	✗	400	180	✗	400	200	✗	800	1260	✗
"				"		41		400		✓	400		✗	400		✗	400		✗	800		✗
Rosnia Sonkes			Mrs Rosina Sonkes			42		400	190	✓	400	190	✗	400	190	✗	400	190	✗	800	490	✗
"			"			43		400		✓	400		✗	400		✗	400		✗	800		✗
F. O. Culey	F. O. Culey					44		400	380	✓	400	630	✗	400	630	✗	400	630	✗	800	1680	✗
Carl C. Jensen					E100 ft lots 45+	46		580	480	✓	580	480	✗	580 SE	480	✗	580	480	✗	1290	1280	✗
"					E100 ft lots 47+	48		670	480	✓	670	480	✗	670 E	480	✗	670	480	✗	1500	1280	✗
					N40 ft " 45 &	48		540	330	✓	540	330	✗	540 W	330	✗	540	330	✗	1210	880	✗

THE LAST NAME GIVEN IS THE ONE TO WHOM PROPERTY IS ASSESSED

THE LAST VALUE GIVEN IS THE ASSESSED VALUE FOR THE PRESENT YEAR

NAME OF OWNER At Noon on First Day in January, 1923	NAME OF OWNER At Noon on First Day in January, 1924	NAME OF OWNER At Noon on First Day in January, 1925	NAME OF OWNER At Noon on First Day in January, 1926	NAME OF OWNER At Noon on First Day in January, 1927	DESCRIPTION OR BOUNDARY FOR ASSESSMENT	LOT	Block	Value of Real Estate 1923	Value of Improvements 1923	CHECK	Value of Real Estate 1924	Value of Improvements 1924	CHECK	Value of Real Estate 1925	Value of Improvements 1925	CHECK	Value of Real Estate 1926	Value of Improvements 1926	CHECK	Value of Real Estate 1927	Value of Improvements 1927	CHECK
J. H. Bailey	L. G. Brackman					1	23	540		V	540		X	540		X	540		V	1400		V
" Emma Schweinsberg	"	H. C. Schweinsberg				2		450	720	V	450	720	X	450	920	X	450	920	V	1000	2240	V
" Olof + Emma C. Nelson	Olof Nelson	Wm C. Gilger Jr	E. A. Pond	Caroline E. Allen		3		400		V	400		X	400		X	400		V	800		V
" C. A. Batchelder	"	Chester A. Batchelder	"	C. A. Batchelder		4		400	750	V	400	250	X	400	760	X	400	250	V	800	670	V
" H. J. O'Neill		"		"		5		400		V	400		X	400		X	400		V	800		V
" Inez Erickson	Luella Pirtle	Louella G. Pirtle	W. H. Pirtle			6		400	560	V	400	560	X	400	560	X	400	560	V	800	1480	V
" Victor H. Ratliff	Hoyt C. Leeray	"	"			7		400		V	400		X	400		X	400		V	800		V
Emma I. Lamice						8		400		V	400		X	400		X	400		V	800		V
L. C. White						9		400		V	400		X	400		X	400		V	800		V
Jane K. Kerr			Elsie A. McDermott			10		400	480	V	400	560	X	400	560	X	400	560	V	800	1480	V
"			"			11		400		V	400		X	400		X	400		V	800		V
A. T. Hollister			H. E. Hollister	A. T. Hollister		12		400	310	V	400	320	X	400	980	X	400	980	V	800	2600	V
B + L Ranch Co			Jno. F. Thomas	Elliott Esmoff & Nat L. Goetz	All of lot 13 + N 9 ft	14		550	240	V	550	240	X	550	740	S	560	240	S	1100	640	S
"			"	Elliott Esmoff	S 16 ft of lot 14 + N 17 ft	15		525	240	V	525	240	X	526	740	X	530	240	V	1050	640	V
"			"	W. F. Waite Etal	S 8 ft of lot 15 + all	16		530	250	V	530	250	X	530	750	X	530	250	V	1050	670	V
"			"	W. F. Waite + Wm Archibold		17		400		V	400		X	400		X	400		V	800		V
Chas. E. Cameron		Loletta M. Cameron	Jno. A. Gordon	Loletta M. Cameron		18		400	550	V	400	550	X	400	550	X	400	550	V	800	1460	V
J. Gordon		J. Gordon	"	J. A. Gordon		19		450		V	450		X	450		X	450		V	1000		V
J. F. Boyle		J. F. Boyle		Peter Stamatopoulos		20		450	480	V	450	510	X	450	510	X	450	510	V	1000	1360	V
Harry A. Clark					W 1/2 of E 50 ft of S 1/2 of lot 21 + E 50 ft of lots 21 to 24	21		450		V	450		X	550		X	550		V	5000	E 1800	X
"					S 1/2 of E 50 ft of lot 21 to 24	22		450		V	450		X	650		X	650		V	0		
"					W 90 ft of lots 21 to 24	23		720		V	720		X	1000		X	1000		V	0		
"						24	✓	1100		V	1100		X	1800		X	1800		V	11000	W 120	X
O. G. Dobbs					W 90 ft lots 21 to 24	24		1100		V	1100		X	1800		X	1800		V	11000	W 120	X
J. M. Cummings	L. A. Cummings	Guy J. Norwood	Theo. K. Traber		N 46 ft lots 25 to 28	28		770	460	V	770	460	X	900	W 470	X	900	470	V	5000	1240	X
"	"	"	"		W 46 ft of E 94 ft lots 25 to 28	28		770	460	V	770	460	X	700	470	X	700	470	V	4800	1240	X
Margt Jost	Margaret J. Higgins	T. S. Higgins			E 48 ft lots 25 to 28	28		1000		V	1000	1100	X	1400	E 1100	X	1400	1100	V	6200	2920	X
"	"	"				29		360		S	360		X	360		S	360		S	800		S
Albert Mehner	Olbin Mehner					30		360		S	360		X	360		S	360		S	800	G	S
"	"					31		270	750	S	270	1710	X	270		S	270		S	700		S
Michael McBride	Gilman H. Wright					32		270		S	270		X	270	1710	S	270	1710	V	700	5480	S
"	"	Lawrence R. Pritchard				33		270		V	270		X	270		S	270		V	700		S
"	"	Robt L. Eaton + C. Eaton		Robt L. Eaton		34		270	270	V	270	280	X	270	310	X	270	210	V	700	820	S
"	"	Roy E. + Leona E. Hammack	Chas O. Cattermole	Bertha S. Morrill		35		270		V	270		X	270		S	270		S	700		S
Teresa + J. Dietti		Teresa Vietti				36		270		V	270		X	270	640	S	270	940	S	700	2500	S
"		"				37		270		V	270		X	270		S	270		S	700		S
"		"				38		270	270	V	270	380	X	270	380	S	270	380	S	700	1000	S
						39		270		V	270		X	270		S	270		S	700		S
						40		270	80	V	270	150	X	270	150	X	270	150	X	700	1500	X
						41		270		V	270		X	—0								
					Lot 41 + S 8 ft of	42		270		V	270		X	360	350	S	360	350	S	900	920	S
					N 17 ft of 42 + S 17 ft of	43		270		V	270		X	360	360	S	360	360	S	950	1040	S
					N 8 ft of 43 + all	44		270		V	270		X	360	330	X	360	330	S	900	880	X
						45		270		V	270		X	270		X	270		X	700		X
						46		270		V	270		X	270		X	270		X	700		X
						47		320		V	320		X	320		X	320		X	800		X
						48		360		V	360		X	360		X	360		X	1200		X

THE LAST NAME GIVEN IS THE ONE TO WHOM PROPERTY IS ASSESSED

NAME OF OWNER At Noon on First Day in January, 1923	NAME OF OWNER At Noon on First Day in January, 1924	NAME OF OWNER At Noon on First Day in January, 1925	NAME OF OWNER At Noon on First Day in January, 1926	NAME OF OWNER At Noon on First Day in January, 1927
Steve. J. Golezzi	P. J. Golezzi	M. M. Mason		
"	"	C E. Grafton		
"	"			
"	"	G. H. Wright	Ingemann M + Esther R Sorensen	
			Ingemann M Sorensen	
Harold M. Heidel				
Alma S. Leibey			Lillian M. Richey	W. S. Lehman
"				"
Martin Loperena				
"				
Andres Loperena				
Rilla B Chenowith	Rilla B Chenoweth			Glen Luncheon
"	"			"
"	"			"
"	"			"
Johanna Raaka			J. B Du Paul	Olive W. Bradburn
"			"	" "
"			"	" "
"			"	" "
Juan Loperena				
"				
"				
"				
Chas L Robeson				
—	—			
Chas. L. Roberson	Edith E. Black	John C. Bone		
Elliott Esmoffs		Fred Hallgren		John P. Ruffsmith
"		"		" "
Martha J. Powlison				
"				
Anna L Harrison				
Thos. B. Getz				
S. P. Trim				
"				
Maria Matt	Elmer H. Black			
"	"			
John T. Brett				
"				
Jane Golding				
"				
Nettie A. Bower	Leon Shook	4557		
"	"			
James H. Keith				
"			J. H. Keith	James H. Keith
			Leon Shook	

THE LAST VALUE GIVEN IS THE ASSESSED VALUE FOR THE PRESENT YEAR

DESCRIPTION OR BOUNDARY FOR ASSESSMENT	LOT	Block	Value of Real Estate 1923	Value of Improvements 1923	CHECK	Value of Real Estate 1924	Value of Improvements 1924	CHECK	Value of Real Estate 1925	Value of Improvements 1925	CHECK	Value of Real Estate 1926	Value of Improvements 1926	CHECK	Value of Real Estate 1927	Value of Improvements 1927	CHECK
E 40 ft of Lots 1 to 4	1	202	360		✓	360		✗	350 E	350	✗	350	360	✗	1200 950	940	✗
W 100 ft Lots 1 +	2		320		✓	320		✗	500	350	✗	500	350	✗	1360 700	(2) 940	✗
	3		270		✓	270		✗	~~400~~							(3)	
W 100 ft of 3 to	4		270		✓	270		✗	400 W	350	✗	400	350	✗	1100 700	(4) 860	✗
	5		270		S	270		✗	270		✓	270		✓	700		✓
	6		270	320 S		270	320	✗	270	370	✓	270	960	✓	700	2560	✓
	7		270		✓	270		✗	270		✓	270		✓	700		✓
	8		270	270	✓	270	270	✗	270	270	✓	270	270	✓	700	5200	✓
	9		270		✓	270		✗	270		✓	270		✓	700		✓
	10		270	310	✓	270	310	✗	270	310	✓	270	320	✓	700	840	✓
	11		270		✓	270		✗	270		✓	270		✓	700		✓
	12		270	310	✓	270	310	✗	270	310	✓	270	320	✓	700	840	✓
	13		270		✓	270		✗	270		✓	270		✓	700		✓
	14		270		✓	270		✗	270		✓	270		✓	700		✓
	15		270		✓	270		✗	270		✓	270		✓	700		✓
	16		270		✓	270		✗	270		✓	270		✓	700		✓
	17		270		✓	270		✗	270		✓	270		✓	700		✓
	18		270		✓	270		✗	270		✓	270	248	✓	700	(6)	✓
	19		360		✓	360		✗	360		✓	360		✓	800		✓
	20		360		✓	360		✗	360		✓	360		✓	800	6600	✓
	21		360	20	✓	360	20	✗	360	20	✓	360		✓	1000		✓
	22		360		✓	360		✗	400		✓	400	310	✓	1800	1020	✓
	23		700		✓	700		✗	740		✓	740		✓	3700	(8)	✓
	24		1100	680	✓	1100	680	✗	1500	680	✓	1500	680	✓	7500	1820	✓
E 100 ft of Lot 25 to	28		2050	670	✓	2050	690	✗	3000 E	1060	✓	3000	1020	✓	11000	(9) 2840	✗
Blank	—		-	-		-	-		-	-		-	-		—		—
W 40 ft of Lots 25 to	28		1000	50	✓	1000	50	✗	1000 W	20	✓	1000	20	✓	4000	40	✗
	29		540		✓	540		✗	540		✓	540		✓	800		✓
	30		540	140	✓	540	140	✗	540	150	✓	540	150	✓	800	400	✓
	31		400		✓	400		✗	400		✓	400		✓	700		✓
	32		400	240	✓	400	240	✗	400	290	✓	400	290	✓	700	780	✓
	33		400		✓	400		✗	400		✓	400		✓	700	(10)	✓
	34		400	270	✓	400	270	✗	400	270	✓	400	500	✓	700	1760	✓
	35		400		✓	400		✗	400		✓	400		✓	700	(11)	✓
	36		400	540	✓	400	540	✗	400	540	✓	400	540	✓	700	1420	✓
	37		400		✓	400		✗	400		✓	400		✓	700		✓
	38		400	360	✓	400	350	✗	400	350	✓	400	350	✓	700	920	✓
	39		400		✓	400		✗	400		✓	400		✓	700		✓
	40		400		✓	400		✗	400	350	✓	400	350	✓	700	920	✓
	41		400		S	400		✗	400		S	400		S	700		S
	42		400	400	S	400	420	✗	400	420	S	400	420	S	700	1110	S
	43		400		✓	400		✗	400		✓	400		✓	700		✓
	44		400		✓	400		✗	400		✓	400		✓	700		✓
	45		400		✓	400		✗	400		✓	400		✓	700		✓
	46		400		✓	400	300	✗	400	870	✓	400	890	✓	700	2400	✓
	(47)		450		S	450		✗	450		S	~~450~~		—	0		—
E 79 ft of Lots 47 +	48		540	380	S	540	480	✗	540	480	S	600	480	S	1370	1280	✗
W 61 " " 47 +	48											400		✓	880	120	✗

THE LAST NAME GIVEN IS THE ONE TO WHOM PROPERTY IS ASSESSED

NAME OF OWNER At Noon on First Day in January, 1923	NAME OF OWNER At Noon on First Day in January, 1924	NAME OF OWNER At Noon on First Day in January, 1925	NAME OF OWNER At Noon on First Day in January, 1926	NAME OF OWNER At Noon on First Day in January, 1927
Grace D Loverison				
Eli "Bodley	E.A. Bodley "	=	Eli Bodley "	
Edw M. Saron				Edward M & Anna Saron "
J.W. Isbell				
C H "Urick				
G.W. "Boone	Geo. W. Boone "			
J.H. "Blakely	Jos. H Blakely "			
Elliott "Esmoff				
Walter W Eshelman	Emma M Tregegan "	Frank Tregegan "		
Paul L "Henneberg				Paul L. Henneberg "
R.L. "Marsh	Richard L. Marsh "			
A.E. "Evans	M.B. Goddard "	A. M. Cochran	ALAN BRINCKERHOFF	F.A. Kearns & Henry J. Gray "
W.F. "Gay	Wm. F. Gay		W.F. Gay	Wm. H. Troxel Tillie Freedman John D. Roger "
W.H. Troxel				
W.E. Thayer	Walter D Thayer	Wm E & Lillian Adams		
D.R. Fenner				
Lillie D. "Detmers				
C G "Willis			Clarence G. Willis "	
Julia "Lands				
Wm A. "Ryan			Stephen A & C Gould "	
E.P. "Noble	E. Price Nobles "	E. P. Noble "		
Napolem "Bourbonnie				Eva Bourbonnie "
M E & Lulu "Darrar	Grace B. Loverison			
W.H. & Agnes E. Reed	Wm H & Agnes E Reed			W H Reed
Mary "Orr			Mrs G.N. Wood	Gertrude M Wood
Ruth Hyde West	Grace B Loverison Ruth H. West			
Elma L. Chadd				Mrs Elma L. Damford
W.J. Callaway	E.W. Hunt.			

THE LAST VALUE GIVEN IS THE ASSESSED VALUE FOR THE PRESENT YEAR

DESCRIPTION OR BOUNDARY FOR ASSESSMENT	LOT	Block	Value of Real Estate 1923	Value of Improvements 1923	CHECK	Value of Real Estate 1924	Value of Improvements 1924	CHECK	Value of Real Estate 1925	Value of Improvements 1925	CHECK	Value of Real Estate 1926	Value of Improvements 1926	CHECK	Value of Real Estate 1927	Value of Improvements 1927	CHECK
	1	203	540		V	540		X	540		X	540		X	1400		X
	2		450	590	V	450	830	X	450	830	X	450	980	X	1000	4000	X
	3		400		V	400		X	400		X	400		X	800		X
	4		400	780	V	400	260	X	400	760	X	400	260	X	800	700	X
	5		400		V	400		X	400		X	400		X	800		X
	6		400	730	V	400	240	X	400	730	X	400	230	X	800	620	X
	7		400		V	400		X	400		X	400		X	800		X
	8		400	370	V	400	370	X	400	370	X	400	370	X	800	980	X
	9		400		V	400		X	400		X	400		X	800		X
	10		400	300	V	400	300	X	400	300	X	400	300	X	800	800	X
	11		400		V	400		X	400		X	400		X	800		X
	12		400	310	V	400	320	X	400	320	X	400	320	X	800	840	X
	13		400		V	400		X	400		X	400		X	800		X
	14		400	360	V	400	370	X	400	370	X	400	370	X	800	880	X
	15		400		V	400		X	400		X	400		X	800		X
	16		400	340	V	400	340	X	400	340	X	400	340	X	800	940	X
	17		400		S	400		X	400		X	400		X	800		C
	18		400	540	S	400	540	X	400	540	X	400	560	X	800	2300	X
	19		540		S	540		X	540		X	540		X	900		X
	20		540	340	S	540	350	X	540	350	X	540	3508	X	900	1620	X
	21		540		V	540		X	550		X	550		X	1000		X
	22		540	470	V	540	640	X	650	640	X	650	1090	X	2000	2900	X
	23		900		V	900		X	1000		X	1000		X	4000		X
	24		1350	750	V	1350	260	X	1800	760	X	1800	760	X	8000	680	X
E50 fr lot 25 to	28		1880	530	V	1880	550	X	2000	540	X	2000	540	X	9000	1440	X
E50 fr of W90 ft " 25 to	28		1470	530	V	1470	550	X	1500	540	X	1500	540	X	7000	1460	X
W40 ft " 25 to	28		1000	530	V	1000	560	X	1500	550	X	1500	550	X	6000	1480	X
all W40 ft " 29	30		250		V	250		X	540	290	X	540		X	1100		C
" E100 ft " 29	30		830	290	V	830	290	X	540		X	540	290	X	1100	770	X
	31		400		V	400		X	400		X	400		X	1000		X
	32		400	290	V	400	290	X	400	290	X	400	290	X	1000	770	X
	33		400		V	400		X	400		X	400		X	900		X
	34		400	470	V	400	470	X	400	470	X	400	470	X	900	1240	X
	35		400		V	400		X	400		X	400		X	900		X
	36		400	310	V	400	320	X	400	320	X	400	320	X	900	840	X
	37		400		V	400		X	400		X	400		X	900		X
	38		400	470	V	400	470	X	400	470	X	400	470	X	800	1240	X
	39		400		V	400		X	400		X	400		X	800		X
	40		400	340	V	400	350	X	400	350	X	400	390	X	800	1040	X
	41		400		V	400		X	400		X	420		X	800		X
	42		400	280	V	400	290	X	400	290	X	400	290	X	800	760	X
W50 fr lot 43 + 44			250	50	V	250	50	X	0	0	—			—	800 43 800 44		—
E90 fr " 43 + 44			550	450	V	550	450	X	550	450	X	550	450	X	1100	1200	X
E90 fr lot 45 + 45			400		V	550	750	X	550	1040	X	550	1040	X	1100	2080	X
W50 fr lot 45 & 46			400	800	V	550	50	X	500	140	X	500	150	X	1000	400	X
W 40 fr lots 47 + 48			240	300	V	240	300	X	240	370	X	240	300	X	600	800	X
E50 fr lots 47 + 48			440	350	V	440	360	X	440	360	X	360	360	X	900	960	X
W50 fr of E100 fr lots 47 + 48			350	360	V	350	360	X	350	360	X	360	360	X	900	960	X

THE LAST NAME GIVEN IS THE ONE TO WHOM PROPERTY IS ASSESSED

THE LAST VALUE GIVEN IS THE ASSESSED VALUE FOR THE PRESENT YEAR

NAME OF OWNER At Noon on First Day in January, 1923	NAME OF OWNER At Noon on First Day in January, 1924	NAME OF OWNER At Noon on First Day in January, 1925	NAME OF OWNER At Noon on First Day in January, 1926	NAME OF OWNER At Noon on First Day in January, 1927	DESCRIPTION OR BOUNDARY FOR ASSESSMENT	LOT	Block	Value of Real Estate 1923	Value of Improvements 1923	CHECK	Value of Real Estate 1924	Value of Improvements 1924	CHECK	Value of Real Estate 1925	Value of Improvements 1925	CHECK	Value of Real Estate 1926	Value of Improvements 1926	CHECK	Value of Real Estate 1927	Value of Improvements 1927	CHECK
H. L. Brown				Walter W. Erdman	N 100 ft	1	204	450		✓	450		X	450		X	450		X	1500 / 1150		X
"				" "	N 100 ft	2		300		✓	300		X	300		X	300		X	1000 / 770	2180	X
W. J. Calloway	Millard E. Farris				E 40 ft of Lots 1 &	2		230	460	✓	230	460	X	230		X	230		X	800 / 580		X
"	"				N 20 ft of E 40 ft of	3		40		✓	40		X	40	460	X	40	460	X	90	680	X
H. L. Brown				Walter W. Erdman	All Exc N 20 ft of E 40 ft of	3		320		✓	320		X	320		X	320		X	710		X
"				"		4		360		✓	360		X	360		X	360		X	800	2480	X
"				Herbert S. & Hattie B. Brown		5		360		✓	360		X	360		X	360		X	800		X
"				"		6		360	540	✓	360	540	X	360	540	X	360	540	X	800	1420	X
Jannie L. Barber				Roy R. Cohn		7		360		✓	360		X	360		X	360		X	800		X
"				"		8		360	540	✓	360	540	X	360	540	X	360	540	X	800	1240	X
Jens Nelson						9		360	S	✓	360		X	360		X	360		X	800		X
"						10		360	540 S	✓	360	540	X	360	540	X	360	540	X	800	1240	X
E. Caroline Phelps						11		360		✓	360		X	360		X	360		X	900		X
"						12		360	540	✓	360	540	X	360	540	X	360	540	X	900	1240	X
Henry Brohn	Tillie Brohm					13		360		✓	360		X	360		X	360		X	900		X
"						14		360	360	✓	360	360	X	360	360	X	360	360	X	900	1040	X
Mary F. Warner						15		360		✓	360		X	360		X	360		X	900	(2)	X
"						16		360	490	✓	360	490	X	360	490	X	360	490	X	900	1800	X
Frank O. Carlson				Henry Meriwether		17		360		✓	360		X	360		X	360		X	1000		X
"				"		18		400	400	✓	400	400	X	400	400	X	400	400	X	1000	920	X
Mary C. Fegan						19		540		✓	540		X	540		X	540		X	1100		X
"						20		540	520	✓	540	530	X	540	530	X	540	530	X	1100	1180	X
Esther A Keeney				Esther A Keeney Exr	E 40 ft of Lots 21 to 24			1220	280	S	1220	280	X	1700	280	S	1700	340	X	7000	820	X
Adalina Heath	Idalia M McCoy				N 50 ft " 21 to 24			2200	560	✓	2200	560	X	2500	560	X	2500	560	X	10000	1660	X
John Schwartz					E 50 ft of N 100 ft " 21 to 24			1750	460	✓	1750	470	X	1800	470	X	1800	470	X	8000	1120	X
J. Y. Youngclaus	Christina M Youngclaus	James W. Youngclaus	J. H. Youngclaus	Wm D. & Rose A. Kunkee	E 100 ft " 25 & 26			4300	470	✓	4300	470	X	4400	470	X	4400	470	X	18000	1720	X
Edwin W. Curtman		A. J. Osterloh		Wm D. & Rose A. Kunkee	E 100 ft " 27 & 28			1400	130	✓	1400	110	X	1400	110	X	1400	110	X	4000	540	X
Chas. R. Weldon					N 40 ft " 25 & 28			1560	260	✓	1560	260	X	2200	260	X	2200	260	X	8000	860	X
H. J. Osterloh	H. J. Osterloh	"		Matthew M. Ayers	W 40 ft & E 100 ft of (All) Lots	29 & 30		1080	140	✓	830	90	X	830	120	X	830	120	X	1500 / 1840	260 / 360	X
S. V. Heimer	"					31		540		✓	540		X	540		X	540		X	1200		X
						32		540	300	✓	540	320	X	540	450	X	540	450	X	1200	1280	X
A. M. Harmon		Paul J. & Yolande Hartley	Paul J. Hartley			33		540		✓	540		X	540		X	540		X	1000		X
"		"	"			34		500	230	✓	500	230	X	500	230	X	500	230	X	1000	1340	X
Curtis J. Hamblin		James B. Hamblin et al	Olive W. Hamblin	J. B. La Pearl		35		500	S	✓	500		X	500	S	✓	500		X	1000		X
Jas Byron Hamblin		"	"	"	Und 1/2	36		500	360	S	500	360	X	500	360	S	500	360	X	1000	440	X
Francis Lee Abbott	Bertha Armstrong			Bertha Mae Johnson & Pearl Buckel	Und 1/2	37		500		✓	500		X	500		✓	500		X	1000		X
"	"			"		38		500	160	✓	500	160	X	500	240	X	500	240	X	900	960	X
Siegfried O. Brink						39		450	S		450		X	450		X	450		X	900		X
"						40		450	270	S	450	270	X	450	270	X	450	270	X	900	720	X
P. A. Coppard						41		450		✓	450		X	450		X	450		X	900		X
"						42		450	270	✓	450	270	X	450	270	X	450	270	X	900	700	X
Morton H. Disney	C. N. Priday			Claude W. Priday		43		450	S		450		X	450		X	450		X	900		X
"	"			"		44		450	520	S	450	530	X	450	560	X	450	560	X	900	1280	X
J. W. Cadwell		John W. Cadwell		J. W. Cadwell		45		450		✓	450		X	450		X	450		X	900		X
R. L. Starrett	Mrs R. W. Atkins	V. B. Jarvis				46		450	490	✓	450	490	X	450	490	X	450	490	X	900	1520	X
H. S. Boust		"			N 40 ft of Lots 47 & 48			280	180	✓	280	180	X	280	180	X	280	180	X	650	680	X
Roy R. White		Benj F. Kennedy			W 40 ft of E 100 ft " 47 & 48			270	180	S	270	190	X	270	190	S	270	190	S	1670	680	X
					E 60 ft " 47 & 48			580	30	✓	580	330	X	580	330	S	580	450	S	1330	880	X

THE LAST NAME GIVEN IS THE ONE TO WHOM PROPERTY IS ASSESSED

THE LAST VALUE GIVEN IS THE ASSESSED VALUE FOR THE PRESENT YEAR

NAME OF OWNER At Noon on First Day in January, 1923	NAME OF OWNER At Noon on First Day in January, 1924	NAME OF OWNER At Noon on First Day in January, 1925	NAME OF OWNER At Noon on First Day in January, 1926	NAME OF OWNER At Noon on First Day in January, 1927	DESCRIPTION OR BOUNDARY FOR ASSESSMENT	LOT	Block	Value of Real Estate 1923	Value of Improvements 1923	CHECK	Value of Real Estate 1924	Value of Improvements 1924	CHECK	Value of Real Estate 1925	Value of Improvements 1925	CHECK	Value of Real Estate 1926	Value of Improvements 1926	CHECK	Value of Real Estate 1927	Value of Improvements 1927	CHECK
Pacific Bldg Co			Carmelo Campo	C. Campo	All lot 1 & N 15 ft	2	205	930	460	V	930	540	X	930	720	X	930	1970	V	11600 2050	3940	X
W. L. Ellis	Walter L. Ellis Katherine Bachman and Amanda F. Ekblad		W. L. Ellis Amanda F. Kath Reek Bachman	Amanda Reek	S 10 ft lot 2, all 3, & N 5 ft	4		740	380	S	740	550	X	740	730	S	740	730	S	1000 1630	1460	X
Ralph R. Essig					S 20 ft lot 4 & N 20 ft	5		720	300	V	720	380	X	720	500	X	720	500	X	1450	1000	X
Gleana D. Tolit					S 5 ft lot 5, all 6 & N 10 ft of	7		720	300	V	720	330	X	720	440	X	720	430	X	1450	920	X
Ross P. Sorenson			R. P. Sorenson		S 15 ft lot 7 & all	8		720	300	V	720	460	X	720	620	X	720	620	X	1450	1230	X
D. W. & Ida J. Davis	David W. & Ida J. Davis			Philip M. Loeser	all lot 9 & N 15 ft	10		720	310	V	720	330	X	720	440	X	720	430	X	1450	880	X
A. L. Hamblin		Edith C. Darrow	A. L. Hamblin	R. S. Townsend	S 10 ft lot 10, all 11 & N 5 ft	12		780	310	V	780	330	X	780	440	X	780	440	X	1500	1020	X
M. F. Milleur	Marion F. Milleur	M. F. Milleur		Lois M. Sandon	S 20 ft lot 12 & N 20 ft	13		800	250	V	800	350	X	800	460	X	800	460	X	1600	2020	X
Fred Vincent					S 5 ft lot 13, all 14 & N 10 ft	15		800	450	S	800	810	X	800	1080	X	800	1080	X	1600	2160	X
W. Piwald	Harry A. Agnew		Kenneth Honaker		S 15 ft lot 15 & all	16		840	450	V	840	780	X	840	1040	X	840	1040	X	1600	2080	X
J. W. Bowen			John W. Bowen			17		540		S	540		X	540		S	540		S	1200		X
W. F. Stewart			Roy Rinehart			18		540	400	S	540	390	X	540	520	S	540	520	S	1200	1040	X
"			" "			19		540		V	540	1020	X	540		V	540		V	1200		X
Edw W. & Emma L. Newman	Edward W. Newman					20		540		V	540		X	540	1380	X	540	1380	X	1200	2720	X
Edward W. Newman					E 90 ft lot 21 to 24			2000		V	2000		X	6000	4400	X	6000	4430	X	20000	8860	X
"					W E 35 ft of W 70 ft lot 21 to 24			2000		V	2000	400	X									
"	Robt. E. Olson Edward W. Newman				N 35 ft of E 70 ft " 21 to 24			1900		V	1900	2600	X									
"	"				N 35 ft lot 21 to 24			3000		V	3800	1720	X	4200	1700	X	4200	1720	X	14000	3440	X
"	"					25		5400	60	V	5400		X	6100		X	6100		X	22000		X
"	"					26		2700	30	V	2700	90	X	3050		X	3050	100	X	11000		X
"	"					27		1600		V	1600		X	1850	BALDWIN 100	X	1850		X	5000		X
"	"					28		900		V	900		X	1200	300	X	1200	460	X	2000	360	X
John Kamer	Edna M. Eads	Edna Eads	Edna M. Eads			29		670		V	670		X	670		X	670		X	1200		X
"	"	"	"			30		670	780	V	670	750	X	670	1000	X	670	1000	X	1200	2000	X
J. B. Azdell	John W. Rummage					31		670		V	670		X	670		X	670		X	1200		X
J. W. Byars	"			Henry P. Bockelmann		32		670		V	670		X	670	800	X	670	800	X	1200	1620	X
"				" "		33		580		V	580		X	580		X	580		X	1000		X
A. W. Henck						34		580		V	580		X	580		X	580		X	1000		X
Isbell & J. Berger		Daniel F. Berger				35		580		V	580		X	580		X	580		X	1000		X
"		"				36		580	580	V	580	780	X	580	1040	X	580	1040	X	1000	2080	X
Alford J. Deere						37		580		V	580		X	580		X	580		X	1000		X
"						38		540	800	V	540	1130	X	540	1500	X	540	1500	X	1000	3180	X
Edward W. Newman	Edward W. Newman					39		540		V	540		X	540		X	540		X	1000		X
"	"					40		540	600	V	540	680	X	540	900	X	540	900	X	1000	1800	X
John Sieck				Luther T. Spainhower		41		540		V	540		X	540		X	540		X	1000		X
Chas A. Clark	C. D. Clark	Lillian Whitney & maud Doughty	Whitney & Doughty			42		540	630	V	540	750	X	540	1000	X	540	1000	X	1000	2000	X
"	"	"	"			43		540		V	540		X	540		X	540		X	1000		X
Edward W. Newman	Katie M. Granter	M. Wheeler		Maude Wheeler Frank Wheeler		44		540	360	V	540	670	X	540	900	X	540	890	X	1000	1780	X
"	Alfred W. & Harper	A. M. Thomas	Chas. O. Nickel	Alfred Harper		45		540		V	540		X	540		X	540		X	1000		X
						46		540	1580	V	540	1650	X	540	2200	X	540	2200	X	1000	4400	X
					E 43 ft of Lots 47 & 48	47		580		V	900		X	600	560	X	600	560	X	1200 "A"	1120	X
					W 40 ft " 47 & E 43 ft of W 83 ft of 44 & 48	48		630		V	310	410	X	320	550	X	320	550	X	640 "B"	1100	X
														320	480	X	480	490	X	960	980	X

THE LAST NAME GIVEN IS THE ONE TO WHOM PROPERTY IS ASSESSED

THE LAST VALUE GIVEN IS THE ASSESSED VALUE FOR THE PRESENT YEAR

NAME OF OWNER At Noon on First Day in January, 1923	NAME OF OWNER At Noon on First Day in January, 1924	NAME OF OWNER At Noon on First Day in January, 1925	NAME OF OWNER At Noon on First Day in January, 1926	NAME OF OWNER At Noon on First Day in January, 1927	DESCRIPTION OR BOUNDARY FOR ASSESSMENT	LOT	Block	Value of Real Estate 1923	Value of Improvements 1923	CHECK	Value of Real Estate 1924	Value of Improvements 1924	CHECK	Value of Real Estate 1925	Value of Improvements 1925	CHECK	Value of Real Estate 1926	Value of Improvements 1926	CHECK	Value of Real Estate 1927	Value of Improvements 1927	CHECK
L. L. White						1	206	670		✓	670		X	670		✓	670		✓	1600		✓
Balboa Land Co	Harry A. Agnes J. M. Carter		W. G. Rinckel John M. Carter	Fleeda P. Rinckel J. M. Carter		2		580	140	✓	580	200	X	580	1750	✓	580	1750	✓	1200	3500	X
"	"		"	"	N. 15 ft of Lot 4 and S. 10 ft	3		540		✓	860		X	860		✓	860		✓	1600	2860	X
"	"		"	"		4		540		✓	220		X	220		✓	220		✓	400		✓
"	"		"	"		5		540		✓	540		X	540		✓	540		✓	1000		✓
"	"		"	"		6		540		✓	540		X	540		✓	540	2870	✓	1000		✓
"	M. D. Tinker	William D. Tinker			N. 20 ft	7		430		✓	430		X	430	1350	✓	430		✓	800	5640	X
"	"	"			S. 5 ft	7		110		✓	110		X	110		✓	110		✓	200		✓
"	"	"				8		540		✓	540	740	X	540		✓	540	990	✓	1000		✓
"	J. E. Closson		Louis C. Harder		N. 10 ft	9		540		✓	220		X	220	980	✓	220		✓	400	2100	X
Bertha K. Graham	Earl A. Bertha K. Graham		Henry Rockelmann		S. 65 ft Lot 9 and all	10		540		✓	860	720	X	860	960	✓	860	960	✓	1600	1920	X
"	"		" "			11		540		✓	540		X	540		✓	540		✓	1000		✓
"	"		" "			12		540		✓	540		X	540		✓	540	500	✓	1000		✓
"	"		" "			13		580		✓	580		X	580		✓	580		✓	1000		✓
Balboa Land Co	J. E. Stickell	Jess E. Stickell	Wm. T. Bradley	Jeff W. and Lu E. Givens Wm. L. Bradley		14		580		✓	580		X	580		✓	580		✓	1000	6920	X
"	"	"	"	"		15		580		✓	580	850	X	580		✓	580		✓	1000		✓
Herbert Rose	C. C. Caldwell					16		580		✓	580		X	580	1700	✓	580	1700	✓	1000	3600	X
"	"					17		670		✓	670		X	670		✓	670		✓	1200		✓
Orno E. Iyles						18		670	460	✓	670	480	X	670	1300	✓	670	1300	✓	1200	2600	X
"						19		670	5	✓	670		X	670		✓	670		✓	1200		✓
Getz & Grant				Daniel V. Compton & Patience A. Compton		20		670	5505	✓	670	590	X	670	780	✓	670	780	✓	1200	1560	X
Edward N. Newman					E. 50 ft Lots 21 to 24	24		4000	90	✓	4000	120	X	5000	160	X	5000	160	✓	15000	320	X
Stevens & Hartley					W. 90 ft " 21 to 24	24		10000	Bldg Lot 1000 Barn 70	✓	10000	Shed 1000	X	10300	Sh. 0. S. 1000	X	10300	Sh. 0. S. 1000	✓	30000	Sh. 0. S. 1000	X
"						25		12000		✓	12000		X	12000		✓	12000		✓	40000		✓
A. C. Cunha						26		6000	1800	✓	6000	1390	X	6000	1900	✓	6000	2450	✓	20000	8500	X
"						27		2700		✓	2700		X	2700		✓	2700		✓	10000		✓
"						28		1800	160	✓	1800	230	X	1800		✓	1800		✓	6000		✓
"						29		900		✓	900		X	900	4360	✓	900	4360	✓	5000		✓
Daniel Olson	D. Olson	Daniel Olson	J. Joseph & Lucinda Gindick			30		900		✓	900		X	900		✓	900		✓	5000	9120	X
"	"	"	" "			31		800		✓	800		X	800		✓	800		✓	4000		✓
Ernest Brakebill			Agnes John	John Agnes John		32		800	460	✓	800	480	X	800	640	✓	800	1160	✓	4000	2320	X
"			"	"		33		760		✓	760		X	760		✓	760		✓	3500		✓
Karen M. Nelson	M. E. Nelson	W. W. Thompson		H. J. Osterloh & S. V. Wagner		34		760	380	✓	760	390	X	760	520	✓	760	640	✓	3500	1280	X
C. J. Dean	D. McLean		D. C. McLean	Daniel C. McLean	All Lot 36 & S. 1/2	36		1140	460	✓	1140	540	X	1140	720	X	1140	720	✓	4500	1440	X
J. G. Taggard					N. 1/2 " 36 & All	37		1100	460	✓	1100	540	X	1100	720	X	1100	720	✓	4000	1440	X
"						38		720		✓	720		X	720		✓	720		✓	2500		✓
Pacific Wood Coal Co	Pacific Wood & Coal Co and Hercules Oil Co.	Brockel Bros. Coal Co. S. Diego Ry Co L. P. Ellis Ry Co				39		720	450	✓	720	300	X	720	400	✓	720	400	✓	2500	800	X
"	"	"			E. 105 ft of S. 41 ft	40		630		✓	630		X	1000	420	X	1000	420	X	2400 2170	880	X
J. Skawronsky	Ferdinand Skawronsky				W. 35 ft of S. 40 ft	41		630	750	✓	630	350	X	260	860	X	260	860	✓	2400 1830	1720	X
"	"					42		630		✓	630		X	630		✓	630		✓	2000		✓
"	"					43		630	660	✓	630		X	630		✓	630		✓	2000		✓
"	"					44		630		✓	630	3440	X	630	5580	✓	630	4580	✓	2000		✓
"	"					45		630		✓	630		X	630		✓	630		✓	2000		✓
H. S. Slawson						46		630	750	✓	630		X	630		✓	630		✓	2000	9160	X
"						47		670		✓	670		X	670		✓	670		✓	2000		✓
						48		720	810	✓	720	850	X	720	1130	✓	720	1130	✓	3000	2260	X

THE LAST NAME GIVEN IS THE ONE TO WHOM PROPERTY IS ASSESSED

NAME OF OWNER At Noon on First Day in January, 1923	NAME OF OWNER At Noon on First Day in January, 1924	NAME OF OWNER At Noon on First Day in January, 1925	NAME OF OWNER At Noon on First Day in January, 1926	NAME OF OWNER At Noon on First Day in January, 1927
Muncie P. Cameron	E. J. Masters			
"	"			
J. I. Holbert	Margaret Murphy			JOHN P. MURPHY John P. Murphy
"	"			"
Geo Annie Lacko		Klicka Lbr Co		
"		"		
Walter L. Giles	Walter L. + Florence E. Giles	"		
"	"	"		
Klicka Bros Co	Klicka Lumber Co	"		
"	"	"		
"	"	"		
"	"	"		
"	"	"		
"	"	"		
"	"	"		
Ethel W. Perrin	Mary F. Traylor		Mrs M Traylor	
"	"		"	
E. C. South				
"				
Miller Bros				
Harold Blackmore	Miller Bros			
E. C. Wills				
Stevens + Hartley			Widow of J. Julia Stevens	
"			"	
"			"	
"			"	
Dixie Lumber + Supply Co			Dixie Lumber Co	Dixie Lumber + Supply Co
"			"	"
Mrs J. C. Smith	Dixie Lumber + Supply Co	Klicka Lbr Co		
"	"	"		
Dixie Lumber + Supply Co	Klicka Lumber Co	"		
"	"	"		
Klicka Bros Co	"	"		
"	"	"		
"	"	"		
"	"	"		
Archie C. Norman	1st Trust & Sav. Bank	"		
James B. O'Shea	Emil Klicka	Southern Service Co		
"	"	"		
"	"	"		
"	"	"		
Emma L Brown	C. A Vincent			
O. P. Benefiel				
Bertha K. Jones				

THE LAST VALUE GIVEN IS THE ASSESSED VALUE FOR THE PRESENT YEAR

DESCRIPTION OR BOUNDARY FOR ASSESSMENT	LOT	Block	Value of Real Estate 1923	Value of Improvements 1923	CHECK	Value of Real Estate 1924	Value of Improvements 1924	CHECK	Value of Real Estate 1925	Value of Improvements 1925	CHECK	Value of Real Estate 1926	Value of Improvements 1926	CHECK	Value of Real Estate 1927	Value of Improvements 1927	CHECK
	1	207	720		V	720	1310	X	720		V	720		V	3000		X
	2		670		V	670		X	670	1740	X	670	1740	V	2000	3480	X
	3		630		V	630		X	630		X	630		V	2000		X
	4		630		V	630	120	X	630	320	X	630	350	V	2000	700	X
	5		630		V	630		X	630	200	X	630	gone	X	2000		X
	6		630		V	630		X	630		X	630		V	2000		X
	7		630		V	630		X	630		X	630		V	2000	180	X
	8		630	600	V	630	700	X	630	gone	V	630		V	2000		X
	9		630		V	630		X	630		X	630		V	2000		X
	10		720		V	720		X	720		X	720		V	2500		X
	11		720		V	720		X	720		X	720		V	2500		X
	12		720		V	720	1210	X	720	1600	X	720	1600	V	2500		X
	13		760		V	760		X	760		X	760		V	3000		X
	14		760		V	760		X	760		X	760		V	3000		X
	15		760		V	760		X	760		X	760		V	3500		X
	16		760	720	V	760		X	760		X	760		V	4000	3200	X
	17		800		V	800		X	800	550	X	800	550	V	4000		X
	18		800		V	800		X	800	550	X	800	550	V	4000	3040	X
	19		900		V	900		X	900		X	900		V	5000		X
	20		900	1150	V	900	450	X	900	780	X	900	780	V	5000	1550	X
W60 fr Lots 21 to	24		12500	oil sta 400 50	V	12500	oil sta 700	X	17000	inc 270 o.s. 700	X	17000 os	700	V	60000	os 8401 1340	X
W40 fr E80 fr " 21 to	24		5000		V	5000		X	0	10							
640 fr " 21 to	24		5000	1960	V	[illegible]00	3570	X	5500	3570	X	5500	3570	X	16000	8000	X
	25		6300		V	6300		X	6300		X	6300		V	24000		X
	26		2700		V	2700		X	2700		X	2700		V	12000		X
	27		1350		V	1350		X	1350		X	1350		V	6000		X
	28		900	560	V	900	900	X	900	1200	X	900	1200	V	3000	1200	X
	29		670		V	670		X	670		X	670		X	1800		X
	30		670	300	V	670	200	X	670	1270	X	670	1470	X	1800	2940	X
	31		540		V	540		X	540		X	540		V	1800		X
	32		540		V	540		X	540		X	540		V	1800		X
	33		500		V	500		X	500		X	500		V	1600		X
	34		500		V	500		X	500	1420	X	500	1420	V	1600	2840	X
	35		450		V	450		X	450		X	450		V	1600		X
	36		450		V	450		X	450		X	450		V	1600		X
	37		400		V	400		X	400		X	400		V	1400		X
	38		400		V	400		X	400		X	400		V	1400		X
	39		400	5	V	400		X	400		X	400	gone	V	1400		X
	40		400	750	S	400	450	X	400	600	X	400		V	1400		X
	41		400		V	400		X	400		X	400		V	1200		X
	42		400		V	400		X	400		X	400		V	1200		X
	43		400		V	400		X	400		X	400		V	1200		X
	44		400		V	400		X	400		X	400		V	1200	10000	X
E 100 fr Lots 45+46			620	550	V	620	470	X	620	620	X	620	620	X	1720 1200	1240	X
E 100 fr " 47+48			930	820	V	930	750	X	930	1000	X	930	1000	X	2580 1200	2000	X
W40 fr " 45 to 48			470	470	V	470	470	X	470	620	X	470	620	X	1300 1300	1240	X

THE LAST NAME GIVEN IS THE ONE TO WHOM PROPERTY IS ASSESSED

THE LAST VALUE GIVEN IS THE ASSESSED VALUE FOR THE PRESENT YEAR

NAME OF OWNER At Noon on First Day in January, 1923	NAME OF OWNER At Noon on First Day in January, 1924	NAME OF OWNER At Noon on First Day in January, 1925	NAME OF OWNER At Noon on First Day in January, 1926	NAME OF OWNER At Noon on First Day in January, 1927	DESCRIPTION OR BOUNDARY FOR ASSESSMENT	LOT	Block	Value of Real Estate 1923	Value of Improvements 1923	CHECK	Value of Real Estate 1924	Value of Improvements 1924	CHECK	Value of Real Estate 1925	Value of Improvements 1925	CHECK	Value of Real Estate 1926	Value of Improvements 1926	CHECK	Value of Real Estate 1927	Value of Improvements 1927	CHECK
Ira Carpenter						1	208	720		V	720	600	X	720		V	720		X	1800		X
J Edwin Arnold	Joe Ency	Joe Ency				2		540		V	540		X	540	780	V	540	1230	X	1400	2460	X
Anna E Braion						3		400		V	400		X	400		V	400		V	1200		X
Oletha R Butler	Southern Service Co	Dixie Lumber Supply Co	Dixie Lumber Co	Dixie Lumber & Supply Co		4		400		V	400		X	400		V	400		V	1200		X
A Prouty	"	"	"	"		5		400	5		400		X	400		V	400	5	X	1200		X
Ora M Draper	Dixie Lbr & Supply Co	"	"	"		6		400	110	S	400	110	X	400	110	S	400	170	S	1200	340	X
J H Bjornstad	"	"	"	"		7		400		V	400		X	400		V	400		X	1200		X
Dixie Lumber & Supply Co	"	"	"	"		8		400		V	400		X	400		V	400		X	1200		X
"	"	"	"	"	N ½ ft	9		400		V	400		X	220		V	220		X	800		X
"	"	"	"	"	S 11 ft of 9 + all	10		400		V	400		X	580		V	580		X	2000		X
"	"	"	"	"		11		400		V	400		X	400		V	400		X	1400		X
"	"	"	"	"		12		400		V	400		X	400		V	400		X	1400		X
"	"	"	"	"		13		450		V	450		X	450		V	450		X	1600		X
"	"	"	"	"		14		450		V	450	300	X	450	600	V	450	1300	X	1600		X
"	"	"	"	"		15		500		V	500		X	500		V	500		X	1600		X
"	"	"	"	"		16		500		V	500		X	500		V	500		X	1600		X
"	"	"	"	"		17		540		V	540		X	540		V	540		X	1800		X
"	"	"	"	"		18		540		V	540		X	540		V	540		X	1800		X
"	"	"	"	"		19		630		V	630		X	630		V	630		X	1800		X
"	"	"	"	"		20		630	330	V	630	330	X	630	390	X	630		X	1800	2600	X
Southern Service Co	Isabel F Berger	Isabel F Bergen	Dixie Lumber Supply Co	Sam'l & Adele Busch		21		720		V	720		X	0								
"	"	Isabel F Berger	"	Land & Table Busch	W 60 ft of Lots 21 to 24	22		800		V	800		X	4100			4100		X	20000	11600	X
"	"	U Urbany		Urban Urbany	N 15 ft of E 40 ft of Lots 21 to 24 + W 45 ft of E 85 ft of Lots 21 to 24	23		1800		V	1800		X	2300			2300	1340	X	10000	2680	X
L P Valentine					E 40 ft of S 10 ft of Lot 21 + E 40 ft of Lots 22 to 24	24		4500		V	4500		X	2500			2500		X	9000		X
"						25		2700		V	2700		X	3000			3000		X	16000		X
"						26		1350		V	1350	690	X	1500			1500		X	8000		X
"						27		800		V	800	3804	X	800			800		X	4000	10900	X
"						28		720	2040	V	720	1380	X	720	2450		720	5450	X	2000		X
Bessie E Miller	Thos G Hennessy		Wm Stolurow	Mrs R Stolurow		29		540		V	540		X	540			540			1200		X
Louis Schoettle	Louise Scheele		"	"		30		540	450	V	540	450	X	540	450		540	620	X	1200	1240	X
William Hanner		J H Bjornstad	J H Bjornstad	Dixie Lumber Supply Co		31		450		V	450		X	450			450			1200		X
C Edward Cox		Dixie Lumber Supply Co	Dixie Lumber Co	Dixie Lumber Supply Co		32		450	220	V	450	230	X	450	230	X	450	270	X	1200	540	X
Victor Whitaker						33		400		V	400		X	400			400			1000		X
W F Hollenbeck		Wm F Hollenbeck	Emma A Young			34		400		V	400	630	X	400	630	X	400	820	X	1000	1640	X
E M Smith	Elizabeth Mary Smith	Dixie Lumber Supply Co	Dixie Lumber Co	Dixie Lumber Supply Co		35		400		V	400		X	400			400			1000		X
Janet A Cairns						36		400	130	V	400	140	X	400	170	X	400	320	X	1000	640	X
O G Ritchart		O G Ritchart				37		400		S	400		X	400		S	400		S	1000		X
Chas Vogelius						38		400	610	S	400	620	X	400	620	S	400	520	S	1000	1040	X
						39		400	50	V	400	50	X	400			400			1000		X
						40		400	60	V	400	60	X	400	110	X	400	80	V	1000	160	X
						41		400		V	400		X	400			400		X	1000		X
						42		400		V	400		X	400	70	X	400		X	1000		X
						43		400		V	400		X	400			400			1000		X
						44		400	450	V	400	450	X	400	450	X	400	890	X	1000	1780	X
						45		400		V	400		X	400			400		X	1000		X
						46		400	210	V	400	620	X	400	620	X	400	760	X	1000	1520	X
						47		450		S	450		S	450		S	450		S	1200		X
						48		630	310	S	630	920	X	630	1760	S	630	1760	S	1500	3520	X

THE LAST NAME GIVEN IS THE ONE TO WHOM PROPERTY IS ASSESSED

NAME OF OWNER At Noon on First Day in January, 1923	NAME OF OWNER At Noon on First Day in January, 1924	NAME OF OWNER At Noon on First Day in January, 1925	NAME OF OWNER At Noon on First Day in January, 1926	NAME OF OWNER At Noon on First Day in January, 1927
A. L. Davis				
H. R. Mitchell				
J. L. Harris				
Est of Virginia A. Tower				
Clarence Gordon Gogel	Frederica Orr			
James J. Galyon				
Lucy M. Brown		Jackson N. Brown		
Julius F. Heimbeck				
M. Landsverd			Marie Landsverd, et al	M. Landsverd
Eliza A. Simon				
Ralph J. Forgy	R. J. Forgy			
F. M. Heffner	F. Lloyd M. Heffner			
Anna Stehl	Elizabeth Bolam			C M S T E M E D E R S O N S Mrs E. M. Meadows
Peter H. Cappel				RENNIE L. RISSER Mrs E. A. Risser
Julia E. Sanford	Zula E. Sanford			
Elsie N. Loomis				
Emma Carson	C L. Stoddard	Chas L. Stoddard	Robert N. Wright	Hiram R. Booth & Shad Hardin
Alta Gretton				ANTHONY MOLINA Anthony Molina
Mabel B. Chilcott		Alfred Jewell		HAROLD W. & MARY C. HASKELL Harold W. & Mary C. Haskell
L. G. Cunha		Pauline J. Edwards	Geo Edwards	
"		"	"	
James J. Smart		Ella J. Smart		
		"		
Wm J. Smith	W J. Smith	Wm J. Smith		W. J. Smith
"	"	"		"
Georgia D. Richardson 1/2			Georgia D. Richardson	
Hermes A. Richardson 1/2			"	
Edwin S. Belcher Est				E. S. Belcher Est
				"
Wm R. Jenny	Wm a Jenney		Wm a Jenney	
"	"		"	
W. A. Kern				
L. H. Morrison	Chas. P. Kelly	Mrs. Chas P. Kelly		CHARLES P. & LENA KELLY Charles P. Kelly
"	"	"		"
Eugene Dann			John W. Meyer	J. H. Meyer
			"	"
L. G. Cunha		Pierre Hervochon	Wm H. Morton	RICHARD K. & HOLLENE GURNEY Richard K. Gurney
"		"	" "	

THE LAST VALUE GIVEN IS THE ASSESSED VALUE FOR THE PRESENT YEAR

DESCRIPTION OR BOUNDARY FOR ASSESSMENT	LOT	Block	Value of Real Estate 1923	Value of Improvements 1923	CHECK	Value of Real Estate 1924	Value of Improvements 1924	CHECK	Value of Real Estate 1925	Value of Improvements 1925	CHECK	Value of Real Estate 1926	Value of Improvements 1926	CHECK	Value of Real Estate 1927	Value of Improvements 1927	CHECK
	1	209	630		V	630	330	X	630		X	630		X	1500	2040	X
	2		450		V	450		X	450	870	X	450	1020	X	1200		X
all lot 3 + N 1/2	4		600	270	V	600	270	X	600	270	X	600	450	X	1500	900	X
S 1/2 lot 4 & all	5		600	380	V	600	390	X	600	390	X	600	500	X	1500	1000	X
all lot 6 & N 1/2	7		600	240	V	600	240	X	600	240	X	600	420	X	1500	840	X
S 1/2 lot 7 & all	8		600	460	V	600	460	X	600	460	X	600	500	X	1500	1000	X
all lot 9 + N 1/2	10		600	270	V	600	270	X	600	270	X	600	430	X	1500	860	X
S 1/2 lot 10 & all	11		600	260	V	600	260	X	600	260	X	600	500	X	1500	1000	X
all lot 12 & N 1/2	13		600	240	V	600	250	X	600	260	X	600	420	X	1500	840	X
S 1/2 lot 13 & all	14		600	220	V	600	230	X	600	230	X	600	400	X	1500 ③	1760	X
all lot 15 + N 1/2	16		600	230	V	600	460	X	600	460	X	600	710	X	1500 ③	1420	X
S 1/2 lot 16 & all	17		650	240	V	650	250	X	650	250	X	650	400	X	1500	800	X
all lot 18 & N 1/2	19		720	240	V	720	240	X	720	240	X	720	400	X	1500 ③	1520	X
S 1/2 lot 19 + all	20		810	240	V	810	240	X	810	240	X	810	390	X	1500	780	X
E 40 ft lot 21 to	24		1150	700	V	1150	710	X	1400	710	X	1400	770	X	6000	1540	X
W 50 ft lot 21 to	24		2100	700	V	2100	710	X	2200	710	X	2200	750	X	12000	1880	X
E 50 ft of W 100 ft " 21 to	24		1700	700	V	1700	710	X	1750	710	X	1750	750	X	8000	1500	X
E 1/2 lots 25 to	28		2100	750	V	2100	790	X	2600	790	X	2600	830	X	11500	9000	X
W 34 ft lt 25 to	28		700	550	V	700	560	X	1100	560	X	1100	550	X	5000	1100	X
E 36 ft of W 70 ft " 25 to	28		700	550	V	700	560	X	1150	560	X	1150	550	X	5000	1100	X
	29		540		V	540		X	540		S	540		S	1200		S
	30		540		V	540		X	540		S	540	1970	S	1200	3940	S
	31		450		S	450		X	450		S	450		S	1200		S
	32		450	310	S	450	310	X	450	310	S	450	440	S	1200	2160	S
	33		400		V	400		X	400		V	400		V	1000		X
	34		400	340	V	400	350	X	400	380	X	400	410	X	1000	820	X
Und 1/2	35		400		S	400	1/2	X	400	1/2 150	X	400	220	V	1000	1/2 430	X
Und 1/2	36		400	300	S	400	1/2 300	X	400	1/2 150	S	400	220	S	1000	1/2 430	X
	37		400		V	400		X	400		V	400		V	1000		X
	38		400	340	V	400	340	X	400	340	X	400	300	X	1000	900	X
	39		400		S	400		X	400		S	400		S	1000		S
	40		400	480	S	400	480	X	400	480	S	400	580	S	1000	1160	S
	41		400		V	400		X	400		V	400		V	1000		X
	42		400	310	V	400	310	X	400	310	X	400	420	X	1000	840	X
	43		400		V	400		X	400		V	400		V	1000		X
	44		400	470	V	400	800	X	400	800	X	400	890	X	1000	1780	X
	45		400		S	400		S	400		S	400		V	1000 ③		X
	46		400	310	S	400	470	S	400	470	S	400	570	X	1000	2840	X
E 1/2 lots 48 +	47		450		V	450		X	450		V	450		S	1200 E	2280	X
W 1/2 " 47 +	48		580		V	580		X	580		V	580		S	1500 W	1700	X

THE LAST NAME GIVEN IS THE ONE TO WHOM PROPERTY IS ASSESSED

NAME OF OWNER At Noon on First Day in January, 1923	NAME OF OWNER At Noon on First Day in January, 1924	NAME OF OWNER At Noon on First Day in January, 1925	NAME OF OWNER At Noon on First Day in January, 1926	NAME OF OWNER At Noon on First Day in January, 1927
Robt. O. Townsend	Robert C. Townsend			
F. A. Norton	Frank A. Morton	F. A. Morton		Robert C. & Lillian Townsend Robert C. Townsend
"	"	"		"
Chas Nelson	"	J. B. Keiter		
Jessie E. Miller	Harriet Stewart			
F. W. McIntyre	Pitts Ellis		Geo Peterbaugh Chattanooga, Tenn.	Fred C. & Gertrude M. Schroeder
"	"	"	" "	"
"	A. J. Crowley	Alphonso F. Crowley		Alfonso F. Crowley
"	"	"		"
"	F. W. McIntyre	"	E. O. & E. Anderson	Edwin O. Andrews
"	"	"	"	"
"	"	Jacob Hildebrand		
"	"	"		
Harry Linkenhelt	"	"		
"	"	"		
Eugene Dann	"	Leah M. Lambert		Jacob Cohen
"	"	"		"
H. E. Kinyon		Ida M. Stratton		
"		"		
Geneva B. Downing		M. & Geneva Downing	Geneva B. Leahy	Grover S. & F. T. Click Grover S. & F. T. Click
N. M. Fillmore				
"				
So Cal Baptist Conv. a Corp	North Park Baptist Church			
"	"			
"	"			
Geo. H. Zimmer	G. H. Zimmer	Geo. H. Zimmer		Orlow B. Stoddard
"	"	"		"
Thos. L. Sloan	Annie T. Sloan	Thos. L. Sloan		Elizabeth Lee Du Vall & Adelaide Lee Elizabeth Lee Duvall & Adelaide Lee
"	"	"		
Thos. O'Neill				
A. H. Kayser	Nettie P. Kayser		Albert & Ida Boscow	
"	"		" "	
J. O. Henry		Katherine C. Shelly		
"		"		
Alexander Michie		Leland L. Pickering		
"		"		
Minna Lowe				
"				
R. E. Case				
"				
Jessie J. Slosson	Edward F. David	Ed F. Davis	Edward F. Davis	
Marion R. Yonkin	Arthur Merritt	Thorton C. Sanderson	Thornton C. Sanderson	
"	"	Henry Gabbe		
		D. B. Huckins	Wm. H. & Ida Burdess	B. Lewis & Ena H. Palmer
		O. Mesons		

THE LAST VALUE GIVEN IS THE ASSESSED VALUE FOR THE PRESENT YEAR

DESCRIPTION OR BOUNDARY FOR ASSESSMENT	LOT	Block	Value of Real Estate 1923	Value of Improvements 1923	CHECK	Value of Real Estate 1924	Value of Improvements 1924	CHECK	Value of Real Estate 1925	Value of Improvements 1925	CHECK	Value of Real Estate 1926	Value of Improvements 1926	CHECK	Value of Real Estate 1927	Value of Improvements 1927	CHECK
	1	210	540		✓	540		X	540		✓	540		✓	1500		✓
	2		450		✓	450		X	450		✓	450		✓	1200		✓
	3		400		✓	400		X	400		✓	400		✓	1000		✓
	4		400	300	✓	400	310	X	400	310	✓	400	360	✓	1000	720	✓
All lot 5 & 18½	6		610	180	✓	610	200	X	610	200	✓	610	820	✓	1500 ③	2240	X
N 5 ft lot 8, S ½ lot 6 & all	7		670	300	✓	670	300	X	670	320	✓	670	390	✓	1700	780	✓
So 20 ft	8		320		✓	320		X	320		✓	320		✓	800		✓
	9		400		✓	400		X	400	720	✓	400	1350	✓	1000	2700	✓
	10		400		✓	400		X	400		✓	400		✓	1000		✓
	11		400		✓	400	150	X	400	510	✓	400	660	✓	1000	1320	✓
	12		400		✓	400		X	400		✓	400		✓	1000		✓
	13		400		✓	400		X	400	570	✓	400	710	✓	1000	1420	✓
	14		400		✓	400		X	400		✓	400		✓	1000		✓
	15		400		✓	400		X	400		✓	400		✓	1000		✓
	16		400		✓	400		X	400		✓	400		✓	1000		✓
	17		450		✓	450		X	450	950	✓	450	1110	✓	1200	2220	✓
	18		450		✓	450		X	450		✓	450		✓	1200		✓
	19		500	150	✓	500	150	X	500	150	✓	500	370	✓	1200	740	✓
	20		500		✓	500		X	500		✓	500		✓	1200		✓
	21		630	120	✓	630	120	X	630	120	✓	630	330	✓	1200	660	✓
	22		720	310	✓	720	310	X	720	310	X	720	460	✓	1500	920	✓
	23		1350		✓	1350	D.B. M.H.C. (40)	X	1500	A.B. 3.2 (43)	✓	1500	A. White Lt.	✓	5000		✓
	24		1800		✓	1800		X	2000		✓	2000	340	✓	10000		✓
	25		1350		✓	1350		X	1700		✓	1700		✓	8000		✓
	26		900		✓	900	Church 900	X	1140		✓	1140		✓	4000	Church	✓
	27		540		✓	540		X	660		✓	660	1200	✓	1500		✓
	28		450		✓	450		X	500	900	✓	500		✓	1000	2900	✓
	29		400		✓	400		X	400		✓	400		✓	1000		✓
	30		400	550	✓	400	560	X	400	560	✓	400	640	✓	1000	1480	✓
	31		360		✓	360		X	360		✓	360		✓	1000		✓
	32		360	630	✓	360	630	X	360	630	✓	360	680	✓	1000	1360	✓
	33		320		✓	320		X	320		✓	320		✓	800		✓
	34		320	700	✓	320	710	X	320	710	✓	320	910	✓	800 ③	2420	✓
	35		320		✓	320		X	320		✓	320		✓	800		✓
	36		320		✓	320		X	320		✓	320	260	✓	800	1220	✓
	37		320		✓	320		X	320		✓	320		✓	800		✓
	38		320	190	✓	320	200	X	320	200	✓	320	250	✓	800	500	✓
	39		320		✓	320		X	320		S	320		S	800		S
	40		320	190	✓	320	200	X	320	200	S	320	750	S	800	1500	S
	41		320		S	320		X	320		S	320		S	800		S
	42		320	120	S	320	120	X	320	120	S	320	700	S	800	1400	S
	43		320		✓	320		X	320		✓	320		✓	800		✓
	44		320	60	✓	320	70	X	320	70	✓	320	470	✓	800	1420	✓
	45		320		✓	320		X	320		✓	320		✓	800		✓
	46		320	270	✓	320	270	X	320	280	✓	320	2408	✓	800	540	✓
E 35 ft of W ½ of N ½ of 47 & 48	47		360		✓	360		X	300	380	✓	300	520	✓	1000 900	1040	✓
W 35 ft of E 70 ft of N ½ of 47 & 48	48		400		✓	400		X	150	420	✓	150	590	✓	450	1180	✓
E 35 ft of W 70 ft of N ½ of 47 & 48									150	450	✓	150	500	✓	450	1000	✓
W 35 ft of N ½ of 47 & 48									200	380	✓	200	560	✓	600	1120	✓

THE LAST NAME GIVEN IS THE ONE TO WHOM PROPERTY IS ASSESSED

THE LAST VALUE GIVEN IS THE ASSESSED VALUE FOR THE PRESENT YEAR

NAME OF OWNER At Noon on First Day in January, 1923	NAME OF OWNER At Noon on First Day in January, 1924	NAME OF OWNER At Noon on First Day in January, 1925	NAME OF OWNER At Noon on First Day in January, 1926	NAME OF OWNER At Noon on First Day in January, 1927	DESCRIPTION OR BOUNDARY FOR ASSESSMENT	LOT	Block	Value of Real Estate 1923	Value of Improvements 1923	CHECK	Value of Real Estate 1924	Value of Improvements 1924	CHECK	Value of Real Estate 1925	Value of Improvements 1925	CHECK	Value of Real Estate 1926	Value of Improvements 1926	CHECK	Value of Real Estate 1927	Value of Improvements 1927	CHECK
Edna Weaver King X Madeline E Weaver			M. E. Meyer	Lizzie D. Gross	W 80 fr lot 1 + W 80 fr of N 8 fr lot 2	1	223	270		V	270		X	300		V	400		X	900	1280	X
"			"	M. E. Meyer	W 80 ft of S 17 fr lot 2 + W 80 ft of N 17 ft of lot 3	2		220	270	V	220	380	X	240		V	240		X	700	1320	X
"			Estate of Cora Willings	Olof K. Olson	W 80 fr of S 88 ft lot 3 + W 80 fr lot 4	3		180		V	180		X	200	380	V				700	1200	S
"					E 60 fr lots 1 to	4		180		V	180		X	200	50	X	250	360	X	1300	720	X
W. H. Kanaagy						5		220	180	V	220	180	X	240	180	V	240	250	X	700	500	X
"		W. H. Kanaagy S½			N½	6		220		V	220		X	120		X	120		X	350		X
"		" see			S½	7		320		V	320		X	320		X	320	500	X	800	1000	X
Archie D. Cole		M. B. Westerfield	Mary B. Westerfield			8		320		V	320		X	320		X	320		X	800		X
J. F. Westerfield ½				J. F. Westerfield und ½	und ½ (Und ½)	9		320	½	V	320	½	X	320	½	X	320	½	X	800	½	X
R. Westerfield ½	Roger Westerfield ½			Roger Westerfield "	und ½ (Und ½)	10		320	½ 300	S	320	½ 300	X	320	½ 300	X	320	½ 280	X	800	560	X
Frank P. Kirlin		M. B. Westerfield			" N 10 fr	11		320		V	320		X	320		X	320		X	320	½	X
"		"		Wm J. Meader	S 15 fr lot 11 + all	12		320		V	320		X	320		X	320		X	1280	400	X
Mary Sloane	Mary F. Sloane	Mary Sloane	Mary F. Sloane			13		320		V	320		X	320		X	320		X	800		X
"	"	"	"			14		320	180	V	320	180	X	320	180	X	320	280	X	800	560	X
Jean M de Roulhac			William S. Robinson			15		320		S	320		X	320		S	320		S	800		S
"			" "			16		320	160	S	320	170	X	320	170	S	320	280	S	800	560	S
M. H. Eastman + F. W. Adams	W. M. Millhiser					17		360		V	360		X	360		X	360		X	1000		X
"	"					18		360	180	V	360	180	X	360	180	X	360	400	X	1000	920	X
C. B. Grenfell		Ethel Grenfell				19		400		V	400		X	400		X	400		X	1000		X
"		"				20		400	250	V	400	250	X	400	250	X	400	330	X	1000	660	X
Alfred T. Pearl Schatzel	Pearl Schatzel					21		450		V	450		X	520		X	500		X	1000		X
"	"					22		450	170	V	450	170	X	660	170	X	660	360	X	1500	720	X
Mary K. Schatzel		Mary K. Schatzel Est.	Wm Sibley & Mildred L. Greene		1926 - all	23	3	900		S	1400	150	X	1400 E	150	X	1140		X	4000		X
"	William Sibley	"	"		" " W 60 fr lots 23 +	24		1350	180	S	1350	300	X	1500 W	260	X	1700	590	X	8000	1180	X
J. S. Houston		Union Square Co	Mildred L. Greene	Elly Houston	E 40 fr lot 25 to	28		950	270	V	950	270	X	1200 E	270	X	1200	280	X	4000	560	X
John T. Swander		J. T. Swander	Mildred L. Greene	Mildred L. Greene	E 50 fr of W 100 fr lots 25 to	28		880	230	S	880	230	X	900 W	230	S	900	290	X	3500	580	X
Emma O. Hazard		Pres. Union Square Co		C. M. & Josie H. Donahue	W 50 fr lots 25 to	28		900	270	V	900	270	X	1100 W	270	X	1100	290	X	4000	580	X
J. J. Blessing						29		360		V	360		X	360		X	360		X	600		X
"						30		360	230	V	360	420	X	360	420	X	360	480	X	600	960	X
W. G. Nutter				W. G. Nutter		31		320		V	320		X	320		X	320		X	600 E		X
"						32		320	180	V	320	180	X	320	180	X	320	200	X	600	1200	X
Western Land Co	Anna B. Peyton		Blakely & Cora C. Ballard Rose Blakely	Rose & Cora E. Ballard	S 8 ft Lot 34 + all	33		90		V	90		X	140		X	140		X	790 E	600	X
"	"	O. G. Dobbs	" "		10 ft Str adj + N 17 ft	34		130		V	130		X	100		X	100		X	430		X
"	"	"			" S 17 ft	35		180		V	180		X	120	380	X	120	470	X	430	940	X
"	"	O. G. Dobbs	W. H. Wolters		N 8 ft of 35 + all	36		270		V	220		X	280	380	X	280	460	X	790	920	X
J. E. Randolph						37		250		S	250		X	250		S	250		S	600		S
H. A. Evans	A. M. Hurst					38		250	160	S	250	170	X	250	170	S	250	370	S	600	640	S
"	"					39		270		V	270		X	270		X	270		X	600		X
Sam'l L. Wood						40		270	750	V	270	360	X	270	360	X	270	310	X	600	620	X
"						41		270		V	270		X	270		X	270		X	600		X
Jessie Jacobs Deeble		Jessie Jacobs Deeble Est.				42		270	210	V	270	210	X	270	210	X	270	140	X	600	320	X
"		"				43		270		S	270		X	270		X	270		X	600		X
Lawrence V. Hoskins				L. V. Hoskins		44		270	740	S	270	240	X	270	240	X	270	300	X	600	3400	X
"					10 ft Str adj +	45		270		V	270		X	270		X	270		X	600		X
Whiting Mead Com Co 99 yrs D						46		270	80	V	270	80	X	300	80	X	300	200	X	600	288	X
"					10 ft Str closed adj + E 70 fr lots 47 +	47		320		V	320		X	360		X	360		X	1300 E	1200	X
					W 70 ft " 47 +	48		360		V	360	750	X	400	750	X	400	1010	X	700 W	820	X

THE LAST NAME GIVEN IS THE ONE TO WHOM PROPERTY IS ASSESSED

THE LAST VALUE GIVEN IS THE ASSESSED VALUE FOR THE PRESENT YEAR

NAME OF OWNER At Noon on First Day in January, 1923	NAME OF OWNER At Noon on First Day in January, 1924	NAME OF OWNER At Noon on First Day in January, 1925	NAME OF OWNER At Noon on First Day in January, 1926	NAME OF OWNER At Noon on First Day in January, 1927	DESCRIPTION OR BOUNDARY FOR ASSESSMENT	LOT	Block	Value of Real Estate 1923	Value of Improvements 1923	CHECK	Value of Real Estate 1924	Value of Improvements 1924	CHECK	Value of Real Estate 1925	Value of Improvements 1925	CHECK	Value of Real Estate 1926	Value of Improvements 1926	CHECK	Value of Real Estate 1927	Value of Improvements 1927	CHECK
Claude E. Harding	John J. Mitchell	Isabelle J. Mitchell			<Mass on W line> All Exc So 85 ft	1	218	270	530	V	270	700	X	270	1250	X	270	780	X	1200	1160	X
Cora F. Jones				Roy F. Ridgeway	" " So 85 ft	1	<Sub below>	360	130	V	360	150	X	360	150	X	360	360	X	800	800	X
Henry Ditch			Jennie S. Barbee		10 ft of Lot 2	2		360		V	360		X	360		X	360	460	X	800	920	X
Grace Mayhew				Grace M. Mayhew		3		450	160	V	450	170	X	450	170	X	450	100	X	1000	200	X
Frank N. Drake						4		270		V	270		X	340		X	340		X	800		X
"						5		270		V	270		X	340		X	340		X	1000		X
"						6		360		V	360		X	450		X	450		X	2000		X
"				Cora F Jones		7		540		V	540		X	700		X	700		X	5000		X
					<Mass on W line> NW 1/4 of S 85 ft	1														700	500	X
J. M. Hibbs	Tom Howard			Dr. David J. Gahr	66 ft 9 in = 103.5 ft																	
A. Anderson				Supt. F. Joseph Wallace	all Lot 1 + W 10 ft	2	213	1150	130	V	1150	140	X	1150	250	X	1150	250	X	2480	500	X
Samuel S. Pollock	Ella M. Over	444			E 15 ft Lot 2 + all	3		920	140	V	920	140	X	920	140	X	920	280	X	1870	560	X
Samuel S. Pollock	"			" "		4		500		V	500		X	500		X	500		X	1100		X
Mary Dwyer				Mary J. Dwyer		5		450	240	V	450	240	X	450	240	X	450	260	X	800	520	X
Mary Dwyer				"		6		450		V	450		X	450		X	450		X	800		X
Horace Pardo						7		500	300	V	500	390	X	500	300	X	500	690	X	800	1380	X
W. A. Ingram					All Lot 8 + W 20 ft	9		1290	160	S	1290	160	X	1290	150	S	1290	280	S	1680	560	X
Earl Peterson				L. L. Martin	E 5 ft Lot 9 + all Lot 10 + W 10 ft	11		1160	150	V	1160	150	X	1160	160	X	1160	300	X	1760	600	X
Leslie J. Canning		Geo. F. Nelson			E 15 ft Lot 11 + all	12		1150	150	V	1150	160	X	1150	150	X	1150	300	X	1760	600	X
"		"				13		720		V	720		X	720		X	720		S	1100		X
Oscar Ericson						14		720	300	V	720	300	X	720	300	X	720	480	S	1100	960	X
"						15		720		V	720		X	720		X	720		X	1100		X
"						16		720	210	V	720	220	X	720	220	X	720	340	X	1100	680	X
Thos J & Lillie A Isbell	Thos. J. Isbell				All Lot 17 + W 12 ft	18		1080	160	S	1080	170	X	1080	170	X	1080	320	S	1760 (1100 16, 660 17)	640	X
H. C. Zimmer				H. C. Frata Zimmer	E 13 ft Lot 18 + all	19		1500	250	V	1500	250	X	1500	250	X	1500	320	X	2440 (1600 16, 840 17)	800	X
S. F. Holcomb Jr						20		4500		V	4500		X	4500		X	4500		X	8000		X
"						21		2700		V	2700		X	2700		X	2700		X	6000	2580	X
"						22		2000	1430	V	2000	1770	X	2000	1770	X	2000	2250	X	5000	1920	X
A. J. Wallen						23		2000		V	2000		X	2000		X	2000		X	5000		X
"						24		2000	370	V	2000	380	X	2000	380	X	2000	730	X	5000	1460	X
Louise Douquette		Fred L. Hayden	Fred L. + Mary E. Hayden			25		2000		V	2000		X	2000		X	2000		X	5000		X
"		"	"			26		2000		V	2000		X	2000	1400	X	2000	1340	X	5000	2680	X
Chas Jurman				A. W. Merkley		27		2000		V	2000		X	2000		X	2000		X	5000		X
"				"		28		2000	810	V	2000	810	X	2000	810	X	2000	1540	X	5000	3080	X
Grace Chappell		Alden E. Peterson		Constance M. Long		29		2000	360	V	2000	360	X	2000	360	X	2000	810	X	5000	1620	X
Dorothy Farr						30		2000		V	2000		X	2000		X	2000		X	5000		X
"						31		2000	1050	V	2000	1050	X	2000	1050	X	2000	2040	X	5000	4080	X
D. E. Hayworth				Ida A. Hayworth		32		2000		V	2000		X	2000		X	2000		X	5000		X
Chas. L. Corbiere		Geo W + Anna Hennings	Etta B. Bush	C. H. Rutherford		33		2000	300	V	2000	300	X	2000	300	X	2000	350	X	5000	700	X
"		"	"	"		34		1800		V	1800	10 AD mine	X	1800		V	1800		V	5000		X
S. F. Holcomb Jr				Chas. & Clara M. Jurman		35		1800		V	1800		X	1800		V	1800		V	5000		X
"				"		36		1600		V	1600		X	1600	60 AD mine	V	1600		V	5000		X
			S. F. Holcomb Jr.	"	E 5 ft	37		1350		V	1350		X	1350		V	270		V	1100 (50 17, 1050 18)		X
					W 95 ft Lot 37 + all	38		2250		V	2250		X	2250		V	3330		V	13000 (950 17, 12050 18)	12000	X

THE LAST NAME GIVEN IS THE ONE TO WHOM PROPERTY IS ASSESSED

NAME OF OWNER At Noon on First Day in January, 1923	NAME OF OWNER At Noon on First Day in January, 1924	NAME OF OWNER At Noon on First Day in January, 1925	NAME OF OWNER At Noon on First Day in January, 1926	NAME OF OWNER At Noon on First Day in January, 1927
Theron Stevens				
O. J. Reuter		Edward M Walker		
Chas. E. Andrews				C. E. Andrews.
Morris Binnard	Morris B. & Minnie Binnard		Morris & Minnie Binnard	Morris Binnard.
Fred H. Woodruff		F. H. Woodruff		
"		"		
Chas "Clark Case			Arthur G. Maples	W. M. Yorkkin
"			"	"
"			"	"
A. L. Snyder				Anthony L. Snyder
James E. Lehman	J. Blanche Rouse	E. B. Rouse		
"	"	"		
John A. Wood				
Sal Stone				
Percy C. Taylor				
Agnes Pharis			Ivo Cochran Walrath	
Julia L. Selover				
"				
"		Laura Heighes.	P. J. Heighes	Perry J. Heighes
Mary E. Keenan				
"			"	
Emma E. Hare				E. E. Hare
"				"
"				"
Emily O. Stewart				
"				Josephine W Mattern
Eliza McCallan				"
"				
Geo F. Buckley				
"				
Marie A. Maguire				
"				
John H. Townsend			Union Trust Co of SD	John H Townsend
Otto F. Wolff				
John H. Townsend		J. H. Townsend	Union Trust Co of SD	

THE LAST VALUE GIVEN IS THE ASSESSED VALUE FOR THE PRESENT YEAR

DESCRIPTION OR BOUNDARY FOR ASSESSMENT	LOT	Block	Value of Real Estate 1923	Value of Improvements 1923	CHECK	Value of Real Estate 1924	Value of Improvements 1924	CHECK	Value of Real Estate 1925	Value of Improvements 1925	CHECK	Value of Real Estate 1926	Value of Improvements 1926	CHECK	Value of Real Estate 1927	Value of Improvements 1927	CHECK
N 35 fr lot 1 to	4	23 J	780	190	✓	780	200	✗	780	200	✗	780	280	✗	1100 (1060 1)	560	✗
S 35 fr of N 70 fr lot 1 to	4		780	190	✓	780	200	✗	780	200	✗	780	340	✗	1100 (1060 2)	680	✗
N 35 fr S 140 fr lot 1 to	4		780	230	✓	780	230	✗	780	230	✗	780	310	✗	1100 (1060 3)	620	✗
S 35 fr lot - 1 to	4		1000	280	✓	1000	280	✗	1000	280	✗	1000	410	✗	1400 (1360 4)	820	✗
	5		720		✓	720		✗	720		✗	720	600	✗	1000		✗
	6		720	260	✓	720	500	✗	720	500	✗	720	250	✗	1000	1700	✗
	7		720		✓	720		✗	720		✗	720		✗	1000		✗
	8		720		✓	720		✗	720		✗	720		✗	1000		✗
N½	9		360		✓	360		✗	360		✗	360		✗	500		✗
E½ lot 9 & all	10		1080	150	✓	1080	150	✗	1080	160	✗	1080	290	✗	1500	580	✗
	11		720		✓	720		✗	720		✗	720		✗	1000		✗
	12		720	250	✓	720	260	✗	720	260	✗	720	410	✗	1000 (960 13)	820	✗
All lot 13 & W 15 fr	14		1150	310	✓	1150	360	✗	1150	360	✗	1150	410	✗	1600 (1560 14)	820	✗
E 10 fr of 14 & all	15		1010	450	✓	1010	450	✗	1010	450	✗	1010	460	✗	1400 (1360 15)	920	✗
N 140 fr lot 16 to	19		770	240	✓	770	240	✗	770	240	✗	770	280	✗	1080 (1040 18)	560 (A)	✗
S 100 fr lot 16 to	19		2570	530	✓	2570	530	✗	2570	620	✗	2570	1590	✗	3620 (3580 19)	3180	✗
N 100 fr of lots 20 to 27	20		1200		✓	1200		✗ (4)	21.00 (4)	380	✗	2100	380	✗	3050 (3000 20) (3000 21)	760	✗
	21		800	480	✓	800	510	✗	0						0		
S 140 fr of lots 20 to	22		760	80	✓	760	80	✗ (5)	660 (5)	180	✗	660	220	✗	950 (900 22)	440	✗
	23		760		✓	760		✗	760		✗	760		✗	1100		✗
	24		760	80	✓	760	90	✗	760	90	✗	760	180	✗	1100	360	✗
	25		760		✓	760		✗	760		✗	760		✗	1100		✗
	26		760	230	✓	760	230	✗	760	230	✗	760	300	✗	1100		✗
	27		760	100	✓	760	110	✗	760	110	✗	760	120	✗	1100	840	✗
	28		760		✓	760		✗	760		✗	760		✗	1100		✗
	29		760	270	✓	760	270	✗	760	270	✗	760	410	✗	1100	820	✗
	30		760		✓	760		✗	760		✗	760		✗	1100		✗
E½	31		380	180	✓	380	180	✗	380	180	✗	380	230	✗	550	460	✗
W½	31		380		✓	380		✗	380		✗	380		✗	550		✗
	32		760	150	✓	760	150	✗	760	150	✗	760	270	✗	1100	540	✗
	33		760		✓	760		✗	760		✗	760		✗	1100		✗
	34		760	190	✓	760	200	✗	760	200	✗	760	390	✗	1100 (1060 33)	780	✗
All lot 35 & N 100 fr	36		1330	270	✓	1330	270	✗	1330	270	✗	1330	730	✗	2020 (1980 34) (1980 35)	1060	✗
N 100 fr lots 37 &	38		1470	250	✓	1470	270	✗	1470	270	✗	1470	270	✗	2240 (2200 37)	540	✗
S 40 fr lot 36 to	38		620	60	✓	620	80	✗	620	80	✗	620	150	✗	940 (900 38)	300	✗

Index to Property in University Heights

THE LAST NAME GIVEN IS THE ONE TO WHOM PROPERTY IS ASSESSED

NAME OF OWNER At Noon on First Day in January, 1923	NAME OF OWNER At Noon on First Day in January, 1924	NAME OF OWNER At Noon on First Day in January, 1925	NAME OF OWNER At Noon on First Day in January, 1926	NAME OF OWNER At Noon on First Day in January, 1927
Church of Jesus Christ of Latter Day Saints				
Jennie Jamison				
S. F. Holcomb Jr				
"				
Chas A + Alice Lower		Chas A Lower		
"		"		
Eva + Emeline Cooper		Eva M Cooper		
Joseph Kline	Jos. Kline			
Norah J. K. Bopes	Henry Rau	Jno P + Clara B Atkins		
"	"	" "		
Willis Edward Allen				
C. G. Jette			V. L. Wiley	
John V. Broyle				Louis W. Dunavan
W. O. Ogden	A Carmi Brown			Frank L + F Ruth Jamison
"	"			A Carmi Brown
"	"			A Carmi Brown
"	"			"
John V. Broyle			M. Ethel Taggart + Hester A. Baker	M. Ethel Taggart + Hester A. Baker
Eudora M Broyle			HAZEL BELLARS	Hazel Sellars
Annie F. Ross				
"				
"				
Calvin H Patrick			E. C. Markham	
"			"	
Peter Anker	Clara E. James	Clara E. James		
Gertrude F. Near				
Howe Estate		Elizabeth Neill	Elizabeth A Neill	Elizabeth Neill
Thomas Mather				
E. J. Holmes		Grace L. Holmes	Hugh Rafferty	
J. R. Howell		John R. Howell	J. R. Howell	Emma H. Noble
Margaret Gachs				

University Heights

THE LAST VALUE GIVEN IS THE ASSESSED VALUE FOR THE PRESENT YEAR

DESCRIPTION OR BOUNDARY FOR ASSESSMENT	LOT	Block	Value of Real Estate 1923	Value of Improvements 1923	CHECK	Value of Real Estate 1924	Value of Improvements 1924	CHECK	Value of Real Estate 1925	Value of Improvements 1925	CHECK	Value of Real Estate 1926	Value of Improvements 1926	CHECK	Value of Real Estate 1927	Value of Improvements 1927	CHECK
So 90 ft lots 1 to	4	215	730	Church 1200	Ex	730	1200	X	730	1200	X	730	1580	X	2400	3160	X
No 50 ft " 1 to	4		300	750	V	300	260	X	300	260	X	300	260	X	1600	520	X
	5		90	80	V	90	80	X	90	80	X	90	120	X	300	240	X
	6		90	80	V	90	80	X	90	80	X	90	120	X	300	240	X
	7		90	80	V	90	80	X	90	80	X	90	120	X	400	240	X
	8		130		V	130		X	130		X	130		X	500		X
	9		130	130	V	130	130	X	130	130	X	130	320	X	600	640	X
All lot 10 + W½	11		270	300	V	270	300	X	270	510	X	270	590	X	900	1180	X
E½ lot 11 + all	12		270	220	V	270	220	X	270	220	X	270	200	X	900	400	X
	13		180		V	180		X	180		X	180		X	600		X
	14		180		V	180	380	X	180	380	X	180	480	X	600	960	X
N 50 ft lots 15 to	19		1000	340	V	1000	350	X	1000	350	X	1000	560	X	1800	1120	X
So 45 ft " 15 to	19		1340	120	V	1340	570	X	1340	570	X	1340	900	X	2600	1800	X
N 45 ft of So 90 ft lots 15 to	19		1100		V	1100		X	1100		X	1100	900	X	1300	1800	X
S 40 ft lots 20 + 21 + S 40 ft of E 10 ft	20		1100		V	1100		X	1100		X	1100		V	700 S	940	X
N 100 ft lots 20 + 21 + N 100 ft of E 10 ft lot	21		800		V	800		X	800		X	800	520	V	2400 NE	1000	X
W ½	22		720	380	V	720	380	X	720	380	X	720		V	600		X
+ all	23		720		V	720		X	720	420	X	720	660	V	1000	1420	X
All lot 24 + E½	25		1080	250	V	1080	250	X	1080	250	X	1080	320	X	1500	640	X
W½ lot 25 + all	26		1080	230	V	1080	230	X	1080	230	X	1080	320	X	1500	640	X
	27		720		V	720		X	720		X	720		X	1000		X
	28		720	120	V	720	120	X	720	120	X	720	70	X	1000		X
	29		720	30	V	720	30	X	720	30	X	720		X	1000	140	X
	30		720		S	720		X	720		X	720		X	1000		X
	31		720	120	S	720	120	X	720	120	X	720	220	X	1000	440	X
All lot 32 + E 15 ft	33		1150	210	V	1150	210	X	1150	210	X	1150	210	X	1600 33	420	X
W 10 ft lot 33 + all	34		1010	220	S	1010	220	X	1010	220	X	1010	410	X	1400 33	840	X
N 35 ft of So 70 ft lots 35 to	38		700	250	V	700	250	X	700	250	X	700	360	X	1260	720	X
So 35 ft lots 35 to	38		700	250	V	700	250	X	700	250	X	700	250	X	1300	500	X
N 70 ft lot 35 + N 70 ft of E 10 ft	36		540	150	V	540	150	X	540	150	X	540	180	X	1000	360	X
N 35 ft of S 15 ft lot 36 + N 35 ft of	37 + 38		840	240	V	840	260	X	840	260	X	840	260	X	1700	520	X
S 35 ft of N 70 ft + S 15 ft lot 36 + S 35 ft N 70 ft	37 + 38		560	240	S	560	260	X	560	260	X	560	260	X	800	520	X

City of San Diego, California. University Heights 174

The Last Name Given is the One to Whom Property is Assessed

The Last Value Given is the Assessed Value for the Present Year

Name of Owner At Noon on First Day in January, 1923	Name of Owner At Noon on First Day in January, 1924	Name of Owner At Noon on First Day in January, 1925	Name of Owner At Noon on First Day in January, 1926	Name of Owner At Noon on First Day in January, 1927	Description or Boundary for Assessment	Lot	Block	Value of Real Estate 1923	Value of Improvements 1923	Check	Value of Real Estate 1924	Value of Improvements 1924	Check	Value of Real Estate 1925	Value of Improvements 1925	Check	Value of Real Estate 1926	Value of Improvements 1926	Check	Value of Real Estate 1927	Value of Improvements 1927	Check
Geo W. Marston		Subd			E 40 ft street Adj	1	216	580		✓	580		✓									
"		"				2		450		✓	450		✓									
"		"				3		360		✓	360		✓									
"		"				4		360		✓	360		✓									
"		"				5		360		✓	360		✓									
"		"				6		360		✓	360		✓									
"		"				7		360		✓	360		✓	Subd Marston Hills								
"		"				8		360	280	✓	360	280	✓									
"		"				9		360		✓	360		✓									
"		"				10		360		✓	360		✓									
"		"				11		360		✓	360		✓									
H. H. Gill		"	Geo. W. Marston	Geo W Marston		12		360		S	360		✓	800		S	800		✓	800		✓
"			" "	"		13		360	120	S	360	130	✓	800	130	S	800	300	✓	800	600	✓
Phoebe L. Parker		Harry & Elizabeth Blum		Geo. W. Marston "		14		360		✓	360		✓	800		✓	800		✓	800		✓
"		" "		" "		15		360		✓	360		✓	800		✓	800		✓	800		✓
Geo A Colby			Geo A & Marie B Butz		N 40 ft lots 16 to	19		520	220	✓	520	230	✓	1000	230	✓	1000	260	✓	1800	520	✓
Harry Blum		Geo W. Marston			S 100 ft " 16 to	19		1730	180	S	1730	Burned 30	S	2600	~~30~~	✓	2600		✓	3600		✓
Mrs M. K. Holt	Geo. W. Marston	Subd			So 40 ft " 20 to	23		480	190	✓	480	200	✓									
Geo W. Marston		"			N 100 ft " 20 to	23		1580		✓	1580		✓									
"		"				24		220		✓	220		✓									
"		"				25		220		✓	220		✓									
"		"				26		180		✓	180		✓									
"		"				27		180		✓	180		✓									
"		"				28		180		✓	180		✓									
"		"				29		180		✓	180		✓	Subd Marston Hills								
"		"				30		130		✓	130		✓									
"		"				31		130		✓	130		✓									
"		"				32		130		✓	130		✓									
"		"				33		130		✓	130		✓									
"		"				34		130		✓	130		✓									
"		"				35		130		✓	130		✓									
"		"				36		50		✓	50		✓									
"		"				37		50		✓	50		✓									
"		"			E 40 ft street Adj	38		50		✓	50		✓									

Index to Property in University Heights

THE LAST NAME GIVEN IS THE ONE TO WHOM PROPERTY IS ASSESSED

THE LAST VALUE GIVEN IS THE ASSESSED VALUE FOR THE PRESENT YEAR

NAME OF OWNER At Noon on First Day in January, 1923	NAME OF OWNER At Noon on First Day in January, 1924	NAME OF OWNER At Noon on First Day in January, 1925	NAME OF OWNER At Noon on First Day in January, 1926	NAME OF OWNER At Noon on First Day in January, 1927
Geo. W. Marston		Subd		
"		"		
"		"		
"		"

Index to Property in University Heights

THE LAST NAME GIVEN IS THE ONE TO WHOM PROPERTY IS ASSESSED

NAME OF OWNER At Noon on First Day in January, 1923	NAME OF OWNER At Noon on First Day in January, 1924	NAME OF OWNER At Noon on First Day in January, 1925	NAME OF OWNER At Noon on First Day in January, 1926	NAME OF OWNER At Noon on First Day in January, 1927
Geo. W. Marston		Subd		
"		"		
"		"		
"		"

THE LAST NAME GIVEN IS THE ONE TO WHOM PROPERTY IS ASSESSED

NAME OF OWNER At Noon on First Day in January, 1923	NAME OF OWNER At Noon on First Day in January, 1924	NAME OF OWNER At Noon on First Day in January, 1925	NAME OF OWNER At Noon on First Day in January, 1926	NAME OF OWNER At Noon on First Day in January, 1927
Geo. W. Marston		Subd		
"		"		
"		"		
"		"

THE LAST NAME GIVEN IS THE ONE TO WHOM PROPERTY IS ASSESSED

NAME OF OWNER At Noon on First Day in January, 1923	NAME OF OWNER At Noon on First Day in January, 1924	NAME OF OWNER At Noon on First Day in January, 1925	NAME OF OWNER At Noon on First Day in January, 1926	NAME OF OWNER At Noon on First Day in January, 1927
Anna Mansfield		Leo M Hawley Inv. Co.	Wm D. & Catherine Blackburn to Wm & Catherine Millberg	GEO. L. SINTER
"		"	"	
Flora L Hawkins				
"				
"				
"				
Wm H. Glascock			Glenn D. Glasford	
"			"	
"			Wm. H. Glascock	
"			"	
Celia Price et al				
"				
"				
Mrs. J. M. Dickinson				
"				
E. A. Bunce		Carleton Bunce	E. A. Bunce	
"		"	"	
Walter Price				
"				
Ambrose O. Judson				Mary B. Judson
"				"
"				"
"				"
"				"
Ida B. Marshall				
"				
"				
"				
"				
Flora L. Hawkins			W. D. Penny	
"			"	
A. D. Quillet		Francis A. Smith		
Geo. N. Marston		Budd Marston Hees		
"		"		
"		"		
"		"

THE LAST NAME GIVEN IS THE ONE TO WHOM PROPERTY IS ASSESSED

NAME OF OWNER At Noon on First Day in January, 1923	NAME OF OWNER At Noon on First Day in January, 1924	NAME OF OWNER At Noon on First Day in January, 1925	NAME OF OWNER At Noon on First Day in January, 1926	NAME OF OWNER At Noon on First Day in January, 1927
Geo. W. Marston		Subd Marston Hills		
"		"		
"		"		
"		"

Index to Property in University Heights

The Last Name Given is the One to Whom Property is Assessed

NAME OF OWNER At Noon on First Day in January, 1923	NAME OF OWNER At Noon on First Day in January, 1924	NAME OF OWNER At Noon on First Day in January, 1925	NAME OF OWNER At Noon on First Day in January, 1926	NAME OF OWNER At Noon on First Day in January, 1927
Geo. W. Marston		Subd Marston Hills		
"		"		
"		"		
"		"

THE LAST NAME GIVEN IS THE ONE TO WHOM PROPERTY IS ASSESSED

NAME OF OWNER At Noon on First Day in January, 1923	NAME OF OWNER At Noon on First Day in January, 1924	NAME OF OWNER At Noon on First Day in January, 1925	NAME OF OWNER At Noon on First Day in January, 1926	NAME OF OWNER At Noon on First Day in January, 1927
J. R. Graff	Geo. W. Marston			
"	H. W. Oakes			
"	J. R. Graff		Black welder	Western States Finance Corp
Ebenezer & Jessie Grosset	E. & J. Grosset			
E. E. Doak				
Henry E. Doak				Sallie E. Doak
Bruce E. Millard			B. E. Millard	Bruce E. Millard
Frank M. McMahan	Frank M. & Alice C. McMahan		Frank M. McMahan	F. M. McMahan
"	"		"	"
L. O. Rowers		Loftus & Jennie Johnson		Herbert H. Williams
Edith A. Henton	Edith Henton		Frank J. Bates	
Mabel V. Bates			"	
"				
H. F. Niemeyer				
"				
Harry H. Warriner				
"				
"				
"				
Alma & A. O. Thomas		A. B. Thomas		Alma & A. B. Thomas
"		"		"
"		"		"
Laurence Devlin				
"				
"				
W. M. Love	Wm M. Love		W. M. Love	
"	"		"	
Criselda Sherman			Geo L. Borden	
"			"	
J. F. George				
"				
Mary Oakland				
"				
"				
"				
Elizabeth L. Carley	Edward & Elizabeth Carley	Edward & Elizabeth Carley	Edward D. Carley	
Jennie A. Morris				
W. L. Wiley				
"				
F. E. Swain				
"				

THE LAST VALUE GIVEN IS THE ASSESSED VALUE FOR THE PRESENT YEAR

DESCRIPTION OR BOUNDARY FOR ASSESSMENT	LOT	Block	Value of Real Estate 1923	Value of Improvements 1923	CHECK	Value of Real Estate 1924	Value of Improvements 1924	CHECK	Value of Real Estate 1925	Value of Improvements 1925	CHECK	Value of Real Estate 1926	Value of Improvements 1926	CHECK	Value of Real Estate 1927	Value of Improvements 1927	CHECK
S 50 ft of Lots 1 to	4	223	720		✓	720		X	1300		X	1300	360	X	1800	720	X
N 50 ft of S 100 ft of Lots 1 to	4		620		✓	620	80	X	900	90	X	900	100	X	1600	200	X
N 40 ft of Lots 1 to -	4		560		✓	560		X	800		X	800		X	1800		X
All Lot 5 & W 1/2	6		540	40	✓	540	40	X	900	40	X	900	200	X	900	400	X
E 1/2 Lot 6 & All	7		540	50	✓	540	60	X	900	60	X	900	60	X	900	120	X
All Lot 8 & W 1/2	9		540	100	✓	540	110	X	900	110	X	900	190	X	900	380	X
E 1/2 Lot 9 & All	10		540	80	✓	540	80	X	900	80	X	900	60	X	900	120	X
	11		360		✓	360		X	600		✓	600		✓	600		✓
	12		360	300	✓	360	300	X	500	300	X	500	330	X	500	660	X
All Lot 13 & W 1/2	14		540	130	✓	540	130	X	600	130	X	600	280	X	750	560	X
E 1/2 Lot 14 & All	15		540	130	✓	540	140	X	600	140	X	600	320	X	750	640	X
	16		360		✓	360		X	400		X	400	200	X	500		✓
	17		360	710	✓	360	710	X	400	710	X	400	740	X	500	1840	X
	18		360		✓	360		X	360		✓	360		✓	500		✓
	19		180	130	✓	180	370	X	180	370	X	180	460	X	100	920	X
	20		90		✓	90		X	90		✓	90		✓	100		✓
	21		50		✓	50		X	50		✓	50		✓	50		✓
	22		50		✓	50		X	50		✓	50		✓	50		✓
	23		50		✓	50		X	50		✓	50		✓	50		✓
	24		50		✓	50		X	50		✓	50		✓	50		✓
	25		1000		✓	1000		X	1000		✓	1000		✓	1300		✓
	26		720		✓	720		X	720		✓	720		✓	1000		✓
	27		540	280	✓	540	230	X	540	280	X	540	410	X	800	920	X
	28		180		✓	180		X	180		✓	180		✓	700		✓
	29		90		✓	90		X	90		✓	90		✓	600		✓
	30		90		✓	90		X	90		✓	90		✓	500		✓
	31		90		✓	90		X	90		✓	90		✓	500		✓
	32		270		✓	270		X	270		✓	270		✓	700		✓
	33		360	130	✓	360	140	X	360	140	X	360	400	X	900	800	X
	34		670		✓	670		X	670		✓	670		✓	900		✓
	35		670	160	✓	670	160	X	670	160	X	670	280	X	900	560	X
	36		670		✓	670		X	670		✓	670		✓	900		✓
	37		670	150	✓	670	150	X	670	150	X	670	280	X	900	560	X
	38		670		✓	670		X	670		✓	670		✓	900		✓
	39		670	780	✓	670	1220	X	670	1220	X	670	1820	X	900	3640	X
	40		670		✓	670		X	670		✓	670		✓	900		✓
	41		670	250	✓	670	260	X	670	260	X	670	240	X	900	480	X
All Lot 42 & E 8 ft	43		890	220	✓	890	230	X	890	230	X	890	320	X	1700	640	X
N 17 ft Lot 43 & All	44		1120	300	✓	1120	480	X	1120	480	X	1120	420	X	1500	840	X
	45		670		✓	670		X	670		✓	670		✓	900		✓
	46		670	160	✓	670	260	X	670	170	X	670	400	X	900	800	X
	47		720		✓	720		X	720		✓	720		✓	1100		✓
	48		900	400	✓	900	410	X	1000	410	X	1000	450	X	1600	900	X

THE LAST NAME GIVEN IS THE ONE TO WHOM PROPERTY IS ASSESSED

NAME OF OWNER At Noon on First Day in January, 1923	NAME OF OWNER At Noon on First Day in January, 1924	NAME OF OWNER At Noon on First Day in January, 1925	NAME OF OWNER At Noon on First Day in January, 1926	NAME OF OWNER At Noon on First Day in January, 1927
Miriam I. Miller				
"				
"				
"				
Arthur J. Lee	Chas Wm Baer		Charles W Baer	
"	"		"	
H. J. Childs	Josiah Eardley		Clinton M Martin & Pearl Martin	C M Martin
"	H. J. Childs			"
C M Maud Martin	C. M. Martin			
D. A. Galan			Dominick A Galan	D. A. Galan
"			"	"
W. E. Richmond				
"				
"				
J. E. Johnson				
"				
Rex. E. Dickinson			R. E. Dickinson	Rex. E. Dickinson
Peter J. Doyle		P. J. Doyle		
Norma Bevons				
Chas F. Buchanan		Chas F Buchanan		
R. O. K. Bergath	B. Schimalleck	P. J. Doyle		
Mary P. Bailey	C. M. & Mary P. Bailey		Tom & Frances Patella	
"	"		"	
			" "	
Tom Patella				
Eliza C. Hilts		Eliza C. Hilts		
W. D. Hilts		"		
		"		
C. E. Jackson	Mamie W Osuna			
"	"			
G. A. Wagner	Geo. A. Wagner	G. A. Wagner		
"	"	"		
Carl Peterson				
"				
Orton L. Elder			Orton M. & Pearl Elder	Orton M. & Pearl Elder
"				"
C. E. Bash				
"				
"				
F. F. E. B. Beardslee		F. F. Beardslee	Frank F. Beardslee	F. F. Beardslee
"		"	"	"
"		"	"	"
Minnie I. Jamnison			A. C. Jamnison	Minnie I Jamnison
"			"	"

THE LAST VALUE GIVEN IS THE ASSESSED VALUE FOR THE PRESENT YEAR

DESCRIPTION OR BOUNDARY FOR ASSESSMENT	LOT	Block	Value of Real Estate 1923	Value of Improvements 1923	CHECK	Value of Real Estate 1924	Value of Improvements 1924	CHECK	Value of Real Estate 1925	Value of Improvements 1925	CHECK	Value of Real Estate 1926	Value of Improvements 1926	CHECK	Value of Real Estate 1927	Value of Improvements 1927	CHECK
	1	224	1000		S	1000		S	1000		S	1000		S	1600		S
	2		720	80	S	720	380	S	720	300	S	720	340	S	1100	680	S
	3		670		S	670		S	670		S	670		S	900		S
	4		670		S	670		S	670		S	670		S	900		S
	5		670		S	670		S	670		S	670		S	900		S
	6		670		V	670		V	670		V	670		V	900		V
	7		670	1160	V	670	170	V	670	170	V	670	280	V	900	560	V
	8		670	330	V	670	330	V	670	330	V	670	370	V	900	740	V
All lot 9 + W1/2	10		1010	190	V	1010	200	V	1010	200	V	1010	440	V	1350	880	V
E1/2 lot 10 & all	11		1010	220	V	1010	210	V	1010	210	V	1010	360	V	1350	720	V
	12		670		V	670		V	670		V	670		V	900		V
	13		670	60	V	670	290	V	670	660	V	670	850	V	900	1700	V
	14		670		S	670		S	670		S	670		S	900		S
	15		670	80	S	670	80	S	670	80	S	670	1200	S	900		S
	16		670		S	670		S	670		S	670		S	900	240	S
	17		670		V	670		V	670		V	670		V	900		V
	18		670	210	V	670	210	V	670	210	V	670	410	V	900	820	V
All lot 19 + W1/2	20		1010	170	V	1010	170	V	1010	170	V	1010	300	V	1350	600	V
E1/2 lot 20 & all	21		1010	150	V	1010	150	V	1010	150	V	1010	300	V	1350	600	V
N 40 fr lots 22 to	24		580	270	V	580	270	V	580	270	V	580	300	V	900	600	V
S 45 fr of N 85 fr " 22 to	24		750	280	S	750	280	S	750	280	S	750	300	S	1170	600	V
S 55 fr " 22 to	24		1170	340	S	1170	340	V	1170	420	V	1170	360	V	1830	720	V
	25		1100	NV	V	1100		V	1100		V	1100		V	1600		V
	26		800		V	800		V	800		V	800	/	V	1100		V
S 40 fr lot 27	28		140		V	140	No 30	V	140		V	140		V	200		V
N 100 fr lot 27	28		1300	60	V	1300	60	V	1300	80	V	1300	100	V	1800	200	V
	29		720	160	V	720	160	V	720	160	V	720	300	V	1000	600	V
	30		720		V	720		V	720		V	720		V	1000		V
	31		720	380	V	720	380	V	720	680	V	720	560	V	1000	1120	V
	32		720		V	720		V	720		V	720		V	1000	@	V
	33		720	510	V	720	510	V	720	510	V	720	500	V	1000	2040	V
E1/2	34		360		V	360		V	360		V	360	520	V	500		V
W1/2	34		360		V	360		V	360		V	360		V	500		V
	35		720	130	V	720	130	V	720	130	V	720	170	V	1000	340	V
	36		720		V	720		V	720		V	720		V	1000		V
	37		720	200	V	720	200	V	720	200	V	720	240	V	1000	480	V
	38		720		V	720		V	720		V	720		V	1000		V
	39		720	350	V	720	350	V	720	350	V	720	580	V	1000	1160	V
	40		720		V	720		V	720		V	720		V	1000	@	V
	41		720	440	V	720	430	V	720	430	V	720	480	V	1000	960	V
	42		720		V	720		V	720		V	720		V	1000		V
	43		720	50	V	720	50	V	720	50	V	720	70	V	1000	NV	V
	44		720		V	720		V	720		V	720		V	1000		V
	45		720		V	720		V	720		V	720		V	1000	300	V
	46		720	150	V	720	150	V	720	150	V	720	150	V	1000		V
	47		800		V	800		V	800		V	800		V	1100		V
	48		1100	180	V	1100	180	V	1100	180	V	1100	270	V	1600	740	V

THE LAST NAME GIVEN IS THE ONE TO WHOM PROPERTY IS ASSESSED

THE LAST VALUE GIVEN IS THE ASSESSED VALUE FOR THE PRESENT YEAR

NAME OF OWNER At Noon on First Day in January, 1923	NAME OF OWNER At Noon on First Day in January, 1924	NAME OF OWNER At Noon on First Day in January, 1925	NAME OF OWNER At Noon on First Day in January, 1926	NAME OF OWNER At Noon on First Day in January, 1927	DESCRIPTION OR BOUNDARY FOR ASSESSMENT	LOT	Block	Value of Real Estate 1923	Value of Improvements 1923	CHECK	Value of Real Estate 1924	Value of Improvements 1924	CHECK	Value of Real Estate 1925	Value of Improvements 1925	CHECK	Value of Real Estate 1926	Value of Improvements 1926	CHECK	Value of Real Estate 1927	Value of Improvements 1927	CHECK
H. C. Zimmer				H. C. & Hilda Zimmer		1	225	1100		✓	1100		X	1100		X	1100		X	1600		X
"				"		2		800	210	✓	800	210	X	800	210	X	800	300	X	1100	600	X
"				"		3		720		✓	720		X	720		X	720		X	1000		X
"						4		720		✓	720		X	720		X	720		X	1000		X
W. E. Edwards			A. C. Speers.	Chas. Gantner.		5		720		✓	720		X	720		X	720		X	1000		X
J. W. Haller		John W. Haller		J. W. Haller Jr		6		720	150	✓	720	160	X	720	160	X	720	350	X	1000	700	X
"		"		"		7		720		✓	720		X	720		X	720		X	1000		X
Arthur J. Maples						8		720	160	✓	720	160	X	720	170	X	720	320	X	1000	640	X
"						9		720	S	✓	720		S	720		S	720		S	1000		S
H. C. Zimmer						10		720	570	S	720	570	S	720	570	S	720	1070	S	1000	2040	S
"						11		720		✓	720		X	720		X	720		X	1000	Per ###	X
A. Perrand		Alice Perrand O'Day und 1/2	Alice P. O'Day und 1/2			12		720	450	✓	720	450	X	720	450	X	720	690	X	1000	1380	X
"		A. Perrand "	Louise V. Perrand "		und 1/2	13		720		✓	720		X	720 (Cross)		X	720		X	1000		X
"			"		"	14		720		✓	720		X	720		X	720		X	1000		X
"	Victoria S. Johnson		Wilma J. Brown		W. 114 ft 14 ft front; 12 ft rear; 9 ft front; 11 ft rear	15		720		✓	400	360	X	400	340	X	400	520	X	560	1040	X
Etty L. Leach					E 11 ft lot 15 & all	16		720	620	✓	1040	270	X	1040	280	X	1040	400	X	1440	800	X
"						17		720		✓	720		X	720		X	720		X	1000		X
Ora Saunders		M. J. Saunders	Mattie Saunders	M. J. Higdon		18		720	660	✓	720	670	X	720	670	X	720	800	X	1000	2800	X
"		"	"	"		19		720		✓	720		X	720		X	720		X	1000		X
William D. McClelland	Wm D McClelland			Eva L. McClelland		20		720	220	✓	720	240	X	720	240	X	720	270	X	1000	540	X
Margaret R. Dick			J. Tom Bozeman		So 60 ft Lots 21 & 22	22		710	150	✓	710	160	X	710	160	X	710	210	X	800	420	X
Robt. Ball					N 40 ft " 21 & 24	24		820	300	✓	820	160	C Bldg Sup	820	160	X	820	280	S	1500	560	S
Frank G. Harpst					So 40 ft of N 80 ft Lots 21 & 24	24		820	150	✓	820	150	X	820	150	X	820	180	X	1300	360	X
J. H. Milne			Claude Woolman		So 60 ft Lots 23 & 24	24		990	80	✓	990	80	X	990	80	X	990	60	X	1100	120	X
Isabella D. Brown					N 66 ft Lot 25 & N 66 ft of S 13' 26	26		1000	90	✓	1000	90	X	1000	90	X	1000	410	X	1780	820	X
Geo Henry					N 66 ft of W 1/2 Lot 26 & N 66 ft of	27		710	120	✓	710	120	X	710	120	X	710	120	X	1760	320	X
John Anderson					See Book Below 1925 → So 36 ft of Lots 25 &	27		1150	110	✓	1150	460	X	600	370	X	600	540	X	1060	1080	X
Henry D. Hunts	H. D. Hunts				All Lot 28 & E 1/2	29		1140	240	✓	1140	240	X	1140	240	X	1140	280	X	1650	560	X
"	"				W 1/2 Lot 29 & All	30		1140	230	✓	1140	230	X	1140	230	X	1140	280	X	1650	560	X
"	"					31		760		✓	760		X	760		X	760		X	1100		X
Lora G. Sylvester				B. J. Sylvester		32		760	190	✓	760	190	X	760	190	X	760	280	X	1100	560	X
Ella M. Henry					All Lot 33 & E 1/2	34		1140	530	✓	1140	530	X	1140	530	X	1140	530	X	1650	1060	X
Albert J. Sigman	Anna M. Melhorn	Erich W. Melhorn			W 1/2 Lot 34 & All	35		1140	280	✓	1140	280	X	1140	280	X	1140	400	X	1650	800	X
"	"	"				36		760		S	760		S	760		S	760		S	1100		S
Edith M. Saville		Edith Saville	Edith M. Saville	Mrs. J. F. Saville		37		760	220	S	760	230	S	760	230	S	760	420	S	1100	840	S
"		"	"	"		38		760		✓	760		X	760		X	760		X	1100		X
Marie Engler & Mary Wolf		Marie L. Engler				39		760	220	✓	760	230	X	760	230	X	760	300	X	1100	600	X
Louisa Salquist					All Lot 40 & E 1/2	41		1140	390	✓	1140	390	X	1140	390	X	1140	400	X	1650	800	X
Mary Spears					W 1/2 " 41 & All	42		1140	160	✓	1140	160	X	1140	160	X	1140	270	X	1650	540	X
"						43		760		✓	760		X	760		X	760		X	1100		X
C. O. Adams						44		760	230	✓	760	230	X	760	230	X	760	440	X	1100	880	X
"						45		760		✓	760		X	760		X	760	660	X	1100		X
Perry C. Mingle						46		760	210	✓	760	210	X	760	210	X	760	240	X	1100	1800	X
"						47		800	S	✓	800		S	800		S	800	S		1300		S
		Cora B. Graham	Edith M. Cooper			48		1200	240	S	1200	240	S	1200	240	S	1200	740	S	1600	1480	S
					N 35 ft of S 71 ft of 25 & 27									550	90	X	550	120	X	980	240	X

THE LAST NAME GIVEN IS THE ONE TO WHOM PROPERTY IS ASSESSED

THE LAST VALUE GIVEN IS THE ASSESSED VALUE FOR THE PRESENT YEAR

NAME OF OWNER At Noon on First Day in January, 1923	NAME OF OWNER At Noon on First Day in January, 1924	NAME OF OWNER At Noon on First Day in January, 1925	NAME OF OWNER At Noon on First Day in January, 1926	NAME OF OWNER At Noon on First Day in January, 1927	DESCRIPTION OR BOUNDARY FOR ASSESSMENT	LOT	Block	Value of Real Estate 1923	Value of Improvements 1923	CHECK	Value of Real Estate 1924	Value of Improvements 1924	CHECK	Value of Real Estate 1925	Value of Improvements 1925	CHECK	Value of Real Estate 1926	Value of Improvements 1926	CHECK	Value of Real Estate 1927	Value of Improvements 1927	CHECK
John G. Mueller																						
Ernest N. Keefer			Abbie S. Keefer wife																			
Laura J. Graff	Laura T. Graff	Olive M. Candage	Olive M. Candage 2nd husband Tomer Evans																			
D. M. Reedy				David M. Reedy																		
Mary M. Weeks																						
Virgia G. Strasser																						
C. B. & M. E. Fletcher	M E & C B Fletcher	G. B. Reisbach Exrs	Deeds Bausch M. E. & C. B. Fletcher 31 3/4 ore																			
"	"	"	"																			
David & Margt Pugh																						
"																						
F. J. Randell	Isabella Randell																					
"	"																					
Clara H. Miller																						
"																						
"																						
"																						
E. K. Latta																						
"																						
Mary E. McDonald																						
Leotta Everman				W. W. Everman																		
Chas Howison		Chas W. Howison																				
J. C. Keller																						
Clara E. McCrea			Clara McCrea	Clara E. McCrea																		
Lizzie Keenan Garra																						
Marie S. Ertz	Elmer C Ayler	Frank J & Lizzie Taylor	F. J. Taylor																			
Esther Bryans		Estella Bryans Hall	Robert & Mary Bryans	P. A. Kierstead																		
Ethel O. Springer	Geo F & Bertha Reeder	Leander F & Marie E Pierce	G. W. Lindsey																			
Elizabeth F. Churchill	W E Dunning																					
Wm N. Taylor		Wm Hegg Kemper																				
V. J. Hill				FLORENCE E. MERVIN																		
"				"																		
"																						
Peter E. Schneider																						
"																						
"																						
Gust Breling		J. P. Dawson	C. H. Alspaugh	R. C. Stockton STOCKTON																		
"		"	"	"																		
"		"	J. P. Dawson	J. W. Dawson																		
"		"	"	"																		
W. S. Taylor																						
Ellen K. Hoffman																						
"																						
Evelyn H. Amos		Chas W. Amos																				
"		"																				
Geo & H. M. McCullough																						
"																						
Eva L. Sullivan																						
"																						
Wm Green	W. M. Green	Wm Green	Lester E. Hicks To	F. E. KAHN Exhibit																		
"	"	"		"																		

THE LAST NAME GIVEN IS THE ONE TO WHOM PROPERTY IS ASSESSED

NAME OF OWNER At Noon on First Day in January, 1923	NAME OF OWNER At Noon on First Day in January, 1924	NAME OF OWNER At Noon on First Day in January, 1925	NAME OF OWNER At Noon on First Day in January, 1926	NAME OF OWNER At Noon on First Day in January, 1927
R. G. Trefzger		Rudolph G. Trefzger		R. G. Trefzger
Harriet Lewis			Mrs Margaret E. Robinson	
Catherine L. Durand			Mrs C. L. Durand	Cathrine L. Durand
Elmira C. Miller				
Chas Pfister et al		Chas. Pfister	Chas. Pfister et al	
"			"	
"			"	
"			"	
"			"	
"			"	
"			"	
"			"	
"			"	
F. J. Rickey		F. J. Rickey	Mrs Nettie C. Rickey	
"			"	
"			"	
"			"	
"			"	
"			"	
"			"	
Lottie De Prate			Nettie C Rickey	
"			"	
A. W. Thayer				
E. W. Teran			J. Isaac Aceves	J. Isaac Aceves
"			"	
Catherine E. Smith		Lyman C. Smith	Lyman C. & Catherine E. Smith	
"		"	" "	
Henry Rau	Burton J. Blair			B. J. Blair
"	"			"
Hattie A. Foster				
Chris M Andersen			Chris M. Andersen	
Mary Jeffs	Mary Jeffs	Mrs. E. S. Jeffs	Mary Jeffs	

THE LAST VALUE GIVEN IS THE ASSESSED VALUE FOR THE PRESENT YEAR

DESCRIPTION OR BOUNDARY FOR ASSESSMENT	LOT	Block	Value of Real Estate 1923	Value of Improvements 1923	CHECK	Value of Real Estate 1924	Value of Improvements 1924	CHECK	Value of Real Estate 1925	Value of Improvements 1925	CHECK	Value of Real Estate 1926	Value of Improvements 1926	CHECK	Value of Real Estate 1927	Value of Improvements 1927	CHECK
N 163 75/100 ft	-	226½	5800	1000	✓	5800	1010	✗	5800	1010	✗	5800	1660	✗	20000	@ 3320	✗
N 30 ft of S 99 1/2 ft	-	226½	500	130	✓	500	140	✗	500	140	✗	500	120	✗	2000	240	✗
N 10 ft of Essex closed + S 50 ft	-	226½	1700	750	✓	1200	250	✓	1200	250	✓	1200	310	✓	2600	620	✗
N 19 1/2 ft of S 69 1/2 ft	-	226½	300	40	✓	300	40	✗	300	40	✓	300	50	✓	1300	100	✗
	1	225	1100		✓	1500		✗	1500		✓	1500		✓	2600	400	✗
	2		670	110	✓	670	110	✗	670	110	✓	670	200	✓	800		✗
	3		670		✓	670		✗	670		✓	670		✓	800		✗
	4		670		✓	670		✗	670		✓	670		✓	800		✗
	5		670		✓	670		✗	670		✓	670		✓	800		✗
	6		670		✓	670		✗	670		✓	670		✓	800		✗
	7		540		✓	540		✗	540		✓	540		✓	800		✗
	8		100		✓	100		✗	100		✓	100		✓	400		✗
	9		70		✓	70		✗	70		✓	70		✓	200		✗
	10		130		✓	130		✗	130		✓	130		✓	150		✗
	11		90		✓	90		✗	90		✓	90		✓	100		✗
	12		90		✓	90		✗	90		✓	90		✓	100		✗
	13		130		✓	130		✗	130		✓	130		✓	400		✗
	14		270		✓	270		✗	270		✓	270		✓	1000	3800	✗
	15		540	130	✓	540	130	✗	540	130	✓	540	1400	✓	1000		✗
	16		670		✓	670		✗	670		✓	670		✓	1000	NV	✗
	17		670		✓	670		✗	670		✓	670		✓	1000		✗
	18		1800	560	✓	1800	560	✗	1800	560	✓	1800	780	✗	2400	1560	✗
N½ lots 1 to 9	230		700	450	✓	700	450	✗	950	450	✓	950	430	✗	950	860	✗
S½ lots 1 to 9			750		✓	250		✗	0		-	0		-	0		-
	10		220		✓	220		✗	320		✓	320		✓	500		✗
	11		220	160	✓	220	170	✗	320	110	✓	320	50	✓	500	100	✗
	12		360		✓	360		✗	360		✓	360		✓	600		✗
	13		360	160	✓	360	170	✗	360	300	✓	360	240	✓	600	480	✗
	14		450		✓	450		✗	320		✓	320		✓	500		✗
	15		450	300	✓	450	300	✗	320	300	✓	320	410	✓	500	820	✗
N 100 ft lots 16 +	17		930	530	✓	800	530	✗	800	530	✓	800	530	✓	1100 (1000 L, 100 17)	1060	✗
S 40 ft " 16 to	18		510	210	✓	680	210	✗	680	210	✓	680	290	✓	930 (1000 L, 100 17)	580	✗
N 100 ft	18		770	550	✓	1000	560	✗	1000	560	✓	1000	560	✓	1370 (1000 L, 100 17, 270 18)	1120	✗

Index to Property in University Heights

City of San Diego, California.

THE LAST NAME GIVEN IS THE ONE TO WHOM PROPERTY IS ASSESSED

NAME OF OWNER At Noon on First Day in January, 1923	NAME OF OWNER At Noon on First Day in January, 1924	NAME OF OWNER At Noon on First Day in January, 1925	NAME OF OWNER At Noon on First Day in January, 1926	NAME OF OWNER At Noon on First Day in January, 1927
Carrie W. Perkins Est				
"				
Arthur Stone				
J. D. Neill	L. E. Lanning		Lawrence E Lanning	
L. D. McMorrow				
"				
"				
"				
"				
Peter C. Pirnie				
"				
"				
"				
Carrie W. Perkins Est	Peter C. Pirnie			
"	"			
"	"			
"	"			
C. S. McFarlane				Chas S McFarlane
L. R. Armstrong	Luther R. Armstrong			Mrs L R Armstrong
"	"			"
J. L. Perry				Mr John L Perry
"				"
Emma L Bennette		Walter G. Hubbard		
"		"		
Silvey M. Merlie		Louis Purcell		
"		"		
Western Inv Co				
Wm McCann				
"				
"	Wm McCann	M. Maurice Cory	Irma Felder	
"	"	"	"	
Arlie L. S. Clark	E. H. Arlie L. S. Clark	E. H. Clark	ERNST US H & ARLIE L S CLARK	Mrs E H Clark
"	"	"	"	"
Western Inv Co		Clara K Dunn	Chester Smith A Smith	

THE LAST VALUE GIVEN IS THE ASSESSED VALUE FOR THE PRESENT YEAR

DESCRIPTION OR BOUNDARY FOR ASSESSMENT	LOT	Block	Value of Real Estate 1923	Value of Improvements 1923	CHECK	Value of Real Estate 1924	Value of Improvements 1924	CHECK	Value of Real Estate 1925	Value of Improvements 1925	CHECK	Value of Real Estate 1926	Value of Improvements 1926	CHECK	Value of Real Estate 1927	Value of Improvements 1927	CHECK
	1	231	1000		V	1000		X	1000		X	1000		V	1100		4
N 50 ft of Lot 24	3		180		V	180		X	180		X	180	160	X	2400	320	4
So 96 ft " 24	3		720	480	V	720	480	X	720	560	X	720	700	X	9600	1400	X
	4		500	450	V	500	450	X	500	300	X	500	140	X	600	360	X
	5		500		V	500	60	X	500		X	500		V	600	280	4
	6		540	70	V	540		X	540		X	540		V	600		4
	7		540		V	540	160	X	540	590	X	540	690	V	600	1100	4
	8		800		V	800		X	800		X	800		V	800		4
1.0 ft of street adj a	9		1750	530	V	1250	680	X	1250	830	X	1250	1130	V	7500	2240	4
" " " "	10		540		V	540		X	540		X	540		V	1400		4
	11		370	100	V	320	110	V	320	110	V	320	120	V	700	240	4
	12		220		V	220		X	220		X	220		V	500		4
	13		130		V	130		X	130		X	130		V	260		4
	14		50		V	50		X	50		X	50		V	60		4
	15		30		V	30		X	30		X	30		V	60		4
	16		30		V	30		X	30		X	30		V	60		4
	17		30		V	30		X	30		X	30		V	60		4
	18		70		V	70		X	70		X	70		V	100		4
10 ft Myrtle st and adj +	1	232	720	140	V	720	140	X	720	230	X	720	440	X	1500	880	X
"	2		320		V	320		X	320		X	320		V	700		4
"	3		320	450	V	320	450	X	320	450	X	320	310	V	700	620	X
"	4		320		V	320		X	320		X	320		V	700		4
"	5		320	270	V	320	280	X	320	280	X	320	260	X	700	520	X
"	6		320		V	320		X	320		X	320		V	700		4
"	7		320	220	V	320	230	X	320	250	X	320	180	X	700	360	X
	8		320		V	320		X	320		X	320		V	600		4
N 10 ft of street adj + W 10 " " " "	9		360	80	V	360	80	X	360	80	X	400	210	X	600	420	X
(About at closed)	10		860		V	860		X	860		X	860		V	1900		4
	11		320	270	V	320	230	X	320	230	X	320	240	X	600	480	X
	12		320		S	320		X	320		S	320		S	500		S
	13		320		S	320	390	X	320	390	S	320	410	S	500	820	S
	14		270		S	270		X	270		X	270		V	400		4
	15		270	100	S	270	110	X	270	110	X	270	190	X	400	380	X
	16		220		V	220		X	220		X	220		V	400		4
	17		220	180	V	220	180	X	220	180	X	220	330	X	400	660	X
10 ft Brooks 25 Co +	18		270		V	270		X	270		X	270		X	400		4
No such Blocks		233															
		234															
		235															

THE LAST NAME GIVEN IS THE ONE TO WHOM PROPERTY IS ASSESSED

NAME OF OWNER At Noon on First Day in January, 1923	NAME OF OWNER At Noon on First Day in January, 1924	NAME OF OWNER At Noon on First Day in January, 1925	NAME OF OWNER At Noon on First Day in January, 1926	NAME OF OWNER At Noon on First Day in January, 1927
Mary Elizabeth Jones				
"		Mary E. Jones	Mary E. & Lillie E. Spaulding	
"	James Knudsen	O.J. Trousdale	Arthur E. Spaulding	
"	Roland H. & Mildred B. Brock	Roland H. Brock	Jack Trousdale	O.J. Trousdale
Arthur E. Spaulding	A.E. Spaulding	Arthur E. Spaulding		
Jennie E. Heilman			Jennie E. Heilman	Jennie E. Heilman
			Jennie E. Heilman	"
Coca Cola Bottling Works	Helen M. Schrieff			
"	"		Helen M. Schrieff	
"	"		"	
"	"		"	
Bertha Weinberger				
"				
"				
"				
Bank of Italy TAX DEED		A Dignan	Wm. & Ruby Slaughter	
" TAX DEED			Jim C. & Ruby Slaughter	
" TAX DEED			"	
" TAX DEED			"	
" TAX DEED			"	
Christian J. Karle				
"				
"				
Western Inv. Co.				
"				
"				
Frank Turnbull Co. TAX DEED				
TAX DEED				
TAX DEED				
TAX DEED				
TAX DEED				
Mary F. Gooch				
J. D. Aldrich				
"				
"				
Wm. R. Wheeler				
"				
"				
"				
John F. Patton			Sarah Patton	
"			"	
"			"	
"			"	
"			"	
			Bush & Beatties, Inc.	

THE LAST VALUE GIVEN IS THE ASSESSED VALUE FOR THE PRESENT YEAR

DESCRIPTION OR BOUNDARY FOR ASSESSMENT	LOT	Block	Value of Real Estate 1923	Value of Improvements 1923	CHECK	Value of Real Estate 1924	Value of Improvements 1924	CHECK	Value of Real Estate 1925	Value of Improvements 1925	CHECK	Value of Real Estate 1926	Value of Improvements 1926	CHECK	Value of Real Estate 1927	Value of Improvements 1927	CHECK
2 story 10 ft street Adj → S65 ft of Lots 1 & 2	1	236	1350		✓	—									0		
" " S65 ft of Lots 1 to 4	2		900	60	✓	560		X	560		X	1350		X	1800		X
" " N75 ft of Lots 1 to 4	3		670		✓	2300	100	X	2300	1105	X	1350	190	X	2000	380	X
S65 ft of Lots 3 & 4	4		670		✓	730	150	X	730	560	X	900	650	X	1300	1740	X
S50 ft of Lots 5 to 8	8		1750	220	✓	1750	950	X	1750	950	X	1750	1050	X	1800	2100	X
N40 ft of Lots 5 to 8	8		1000	290	✓	1000	290	X	1000	290	X	1000	480	X	1300	960	X
N50 ft of S100 ft of Lots 5 to 8	8		1400		✓	1400		X	1400		X	1400		X	1300		X
[illegible]	9		1100		✓	1100		X	1100		X						
N50 ft x 10 ft x [illegible] S50 ft Lots 9 to 12	10		720	300	✓	720	300	X	720	300	X	860	540	X	1400	1080	X
N45 ft [illegible] 9 to 12 N50 ft of S100 ft Lots 9 to 12	12		670		✓	670		X	670		X	1000	580	X	1300	1160	X
S45 ft [illegible] to 12 10 ft Wide x N40 ft of Lots 9 to	12		670		✓	670	10	X	670	10	X	1300		X	2000		X
	13		670	70	✓	670	20	X	670	20	X	670		X	1050		X
	14		670		✓	670	20	X	670	20	X	670		X	1050		X
	15		720		✓	720		X	720		X	720		X	1130		X
10 ft street Adj	16		800	550	✓	800	560	X	800	560	X	800	1300	X	1770	2600	X
	1	237	90		-	0		-	0		-	0		-	250 assess 250		X
	2		360		-	0		-	0		-	0		-	500		X
	3		270		-	0		-	0		-	0		-	500 assess 100		X
	4		70		-	0		-	0		-	0		-	100		—
	5		70		-	0		-	0		-	0		-			—
	6		70		✓	70		X	70		X	70		X	100		X
	7		270		✓	270		X	270		X	270		X	700		X
	8		540	180	✓	540	210	X	540	210	X	540	180	X	1400	360	X
	9		130		✓	130		X	130		X	130		X	150		X
	10		70		✓	70		X	70		X	70		X	80		X
	11		70		✓	70		X	70		X	70		X	80		X
	12		70		-	0		-	0		-	0		-	80		—
	13		70		-	0		-	0		-	0		-	80		—
	14		70		-	0		-	0		-	0		-	80		—
	15		70		-	0		-	0		-	0		-	80		—
	16		70		-	0		-	0		-	0		-	80		—
	1	239	1000		✓	1000		X	1000		X	1000		X	5000		X
	2		1250		✓	1250		X	1250		X	1250		X	5000		X
	3		1350		✓	1350		X	1350		X	1350		X	5000		X
	4		1350	450	✓	1350	650	X	1350	860	X	1350	860	X	5000	1720	X
	5		1350		✓	1350		X	1350		X	1350		X	5000		X
	6		1350		✓	1350		X	1350		X	1350		X	5000		X
	7		1350		✓	1350		X	1350		X	1350		X	5000		X
	8		1350	20000	✓	1350	17560	X	1350	17560	X	1350	17560	X	6000	35120	X
	9		5400	DIL 512 - 1000	✓	5400	350	X	5400	300	X	5400	05	X	20000	60	X
	10		2700		✓	2700	1000	X	2700	1000	X	2700	1000	X	12000	05 600 Wakefield	X
	11		2000	D/D McG 130	✓	2000		X	2000		X	2000		X	10000	500	X
	12		2000	Ronk Est 1000	✓	2000	90	X	2000	120	X	2000	CALOWELL LT 120	X	6000	140	X
N 20½ ft	13		1600	1000	✓	1600		X	1600		X	1300		X	4880		X
S 4½ ft	13											300		X	1120		X
No such Blocks		238															
		240															

Index to Property in University Heights

The Last Name Given is the One to Whom Property is Assessed

NAME OF OWNER At Noon on First Day in January, 1923	NAME OF OWNER At Noon on First Day in January, 1924	NAME OF OWNER At Noon on First Day in January, 1925	NAME OF OWNER At Noon on First Day in January, 1926	NAME OF OWNER At Noon on First Day in January, 1927
Western Inv Co				NELS C. & LILLIAN I. ENSEN
"				"
"				"
"				"
"				"
Walter F. Dixon				
"				
John Peterson	O. & M. Moesle	4417 S. & H. Moesle		
"	"	"		
William Pine				
"				
Jennette P. Emerson				
"				
"				
"				
G. G. Yoke	G. G. & Anna E. Yoke			G. G. Yoke
"	"			"
Chas. O. Graves		Fink & Fisher	A. Fisher	
"		"	"	
"		"	"	
"		"	"	
Pearl F. Handley			W. C. & Cordie Handley	
"			"	
Frank Stephens				
"				
Joseph Mach		O. E. & R. Hazard	A. Fisher	CAROLINE D. DUNBAR Carolie D. Dunbar
"		" "	R. E. Hagard	"
"		" "	"	" "
"		" "	"	"
"		" "	"	"
"		" "	"	Robert A. Jackson
"		" "	"	" "
"		" "	"	" "
Harriet E. Baldwin				
Teressa A. Nichols	Teressa Nichols	Teressa A. Nichols		
"	"	"		
"	"	"		
R. C. Day				
Jas R. & Mary Kennedy		James & Mary Kennedy	Mrs. James Kennedy	James & Mary Kennedy
Florence J. Wilson				
Nellie Roberson				
			A. Fisher	John Plaum
				"
				"
				"
				"
				A. Fisher
				"
				"

The Last Value Given is the Assessed Value for the Present Year

DESCRIPTION OR BOUNDARY FOR ASSESSMENT	LOT	Block	Value of Real Estate 1923	Value of Improvements 1923	CHECK	Value of Real Estate 1924	Value of Improvements 1924	CHECK	Value of Real Estate 1925	Value of Improvements 1925	CHECK	Value of Real Estate 1926	Value of Improvements 1926	CHECK	Value of Real Estate 1927	Value of Improvements 1927	CHECK
No Lot One	2	241	70		✓	70		✓	70		✓	70		✓	70		✓
	3		70		✓	70		✓	70		✓	70		✓	70		✓
	4		220		✓	220		✓	220		✓	220		✓	250		✓
	5		270		✓	270		✓	270		✓	270		✓	300		✓
	6		360		✓	360		✓	360		✓	360		✓	600		✓
	7		360	5	✓	360		✓	360		✓	360		✓	900		✓
	8		360	480	✓	360	340	✓	360	460	✓	360	450	✓	900	900	✓
	9		360		✓	360		✓	360		✓	360		✓	900		✓
	10		400		✓	400	580	✓	400	780	✓	400	770	✓	900	1540	✓
	11		400		✓	400		✓	400		✓	400		✓	900		✓
	12		540	730	✓	540	270	✓	540	960	✓	540	960	✓	1700	1920	✓
	13		900		✓	900		✓	900		✓	900		✓	3000		✓
	14		1250	110	✓	1250		✓	1250	500	✓	1250	500	✓	2500	1000	✓
	15		1350		✓	1350		✓	1350		✓	1350		✓	3000		✓
	16		1300	410	✓	1300	1010	✓	1300	850	✓	1300	850	✓	2500	1700	✓
	17		1200		✓	1200		✓	1200		✓	1200		✓	2200		✓
	18		1100	480	✓	1100	720	✓	1100	880	✓	1100	960	✓	2200	1920	✓
	19		1100		✓	1100		✓	1100		✓	1100		✓	2200		✓
	20		1100		✓	1100		✓	1100		✓	1100		✓	2200		✓
	21		1100		✓	1100		✓	1100	4200	✓	1100	4200	✓	2200		✓
	22		1100		✓	1100		✓	1100		✓	1100		✓	2200	8980	✓
	23		1100		✓	1100		✓	1100	LL ~~260~~	✓	1100		✓	2200		✓
	24		1100		✓	1100		✓	1100	Error 100	✓	1100	LL 260	✓	2200	LL 520	✓
	25		1100		✓	1100		✓	1100	100	✓	1100	LL 100	✓	2200	LL 200	✓
	26		2500	180	✓	2500	390	✓	2500	520	✓	2500	520	✓	6000	1040	✓
all of lots 27 to 29 + E 15 ft lot 30 lying Wely of a line par with + 40 ft dist at R.A. from Nwly line of the alley that runs from Robinson to Penna (N 100 ft) being pts of lots 27 to	27		70		✓	70		✓	300		✓	600	670	✓	1100		✓
	28		50		✓	50		✓	250		✓	250		✓	500		✓
	29		50		✓	50		✓	250		✓	250		✓	500		✓
	30		50		✓	50		✓	250		✓	250		✓	650	1160	✓
W 10 ft	31		50		✓	50		✓	250		✓	300		✓	650	260	✓
all	33		50		✓	50		✓	300		✓	300		✓	700		✓
E 15 ft	34		130		✓	130		✓	210		✓	210	840	✓	420	1680	✓
W 10 ft lot 34 + all	35		360		✓	360		✓	540		✓	540		✓	1050		✓
	36		450		✓	450		✓	450		✓	450		✓	900		✓
	37		450	330	✓	450	390	✓	450	510	✓	450	510	✓	900	1020	✓
all lot 38 + E 16 ft	39		740	180	✓	740	270	✓	740	360	✓	740	350	✓	1480	700	✓
N 9 ft lot 39. all 40 + E 7 ft	41		850	220	✓	850	350	✓	850	470	✓	850	470	✓	1480	940	✓
N 18 ft lot 41 + 622 ft	42		870	220	✓	870	290	✓	870	380	✓	870	380	✓	1440	760	✓
N 3 ft " 42 + all	43		780		✓	780	330	✓	780	440	✓	780	440	✓	1000	1400	✓
S 40 ft lots 28 to 30												100		✓		NV	
all that part of the W 10 ft of lot 30 + all that pt of lot 31 lying Wely of a line par with + 40 ft dist at R.A. from Wely line of the alley that runs from Robinson to Penna. being pts of lots 30 +	31	241													1000		✓
E 15 ft	37	"													390		✓
all of lots 27 to 31 lying Sely of a line par with + 40 ft dist at R.A. from Wely line of the alley that runs from Robinson to Penna. being pts of lots 27 to	31	241													1000	1920	✓

THE LAST NAME GIVEN IS THE ONE TO WHOM PROPERTY IS ASSESSED

NAME OF OWNER At Noon on First Day in January, 1923	NAME OF OWNER At Noon on First Day in January, 1924	NAME OF OWNER At Noon on First Day in January, 1925	NAME OF OWNER At Noon on First Day in January, 1926	NAME OF OWNER At Noon on First Day in January, 1927
Lillie M. Sigman				
"				
Anna M Irwin		Geo B Irwin & Kate E Greelman	Bertha M Thomas	Bertha M. Thomas
"		" "	" "	"
Desda Reusch		Desda Reusch		
"		"		
Chas Moore				Chas P Moore
"				"
P. W. Mellinson				
"				
Lyne Starling Rudy	Lyne S. Rudy	Lyne Starling Rudy		Annie L. Rudy
"	"	"		"
W. B. Henry				
"				
Nellie M. Smith				
"				
F W. Arnold	Frank Lee W. Arnold.		F. W. Arnold	
"	"		"	
Fred. W. Kerns				
"				
D. McDonough			Bryan Mc Donough	Bryan Mc Donough
"			"	"
"			"	"
Geng. F. Smith			A. Sigman	Jos. F. Correy & Jos. J. Boyle
Lloyd H. Jones				
E. H. Seiler				Charles Kelly.
Vincent Russo				
Ray W. Tolchard				
J. A. Moeller	W. H. Egan			
"	"			
A. L. Connell				
"				
Johanna C. Moeller				
"				
"	Johanna C. Moeller	Johanna C. Moeller	Johanna C. Moeller	
"	Johanna C. Moeller	"		
Della Sunderland	Harry P. Sweet	J. N. Holland		O. B. " Market
"	"	"		"
Adam C. Baettinger	A. C. Baettiger			
"	"			
Mary Chadwick				
"				
"				
A Darnaud		Verna W. Darnaud		
"		"		
"				

THE LAST VALUE GIVEN IS THE ASSESSED VALUE FOR THE PRESENT YEAR

DESCRIPTION OR BOUNDARY FOR ASSESSMENT	LOT	Block	Value of Real Estate 1923	Value of Improvements 1923	CHECK	Value of Real Estate 1924	Value of Improvements 1924	CHECK	Value of Real Estate 1925	Value of Improvements 1925	CHECK	Value of Real Estate 1926	Value of Improvements 1926	CHECK	Value of Real Estate 1927	Value of Improvements 1927	CHECK
No lot bve	2	242	900		V	900		X	900		X	900		X	1400		
	3		720	380	V	720	340	X	720	680	X	720	780	X	1200	1560	
10 ft SE cor	4		720		S	720		S	720		X	720		X	1200		X
"	5		670	730	S	670	710	S	670	310	X	670	400	X	1100	800	X
	6		540		V	540		X	540		X	540		X	1000		X
	7		540		V	540		X	540		X	540		X	1000		X
	8		670		V	670		X	670		X	670		X	1200		X
	9		670	300	V	670	350	X	670	460	X	670	460	X	1200	920	X
	10		2250		V	2250		X	2250		X	2250		X	5000		X
	11		1500	370	V	1500	400	X	1500	530	X	1500	530	X	3000	1060	X
	12		1350		V	1350		X	1350		X	1350		X	2500		X
	13		1350		V	1350		X	1350		X	1350		X	2500		X
	14		1350		V	1350		X	1350		X	1350		X	2500		X
	15		1350	310	V	1350	590	X	1350	780	X	1350	780	X	2500	1560	X
	16		1350		V	1350		X	1350		X	1350		X	2500		X
	17		1350	270	V	1350	370	X	1350	500	X	1350	500	X	2500	1000	X
String down on Jane Brooks 1925 1/5 20 21 June Cole E.	21		6000	3600	V	6000	3720	X	6600	5000	X	6600	5000	X	11950	10000	X
All Exc 6 137½ ft "	21		1100	300	V	1100	170	X	1300	220	X	1300	220	X	2350	440	X
	22		500		V	500		X	500		X	500		X	1000		X
	23		400	560	V	400	340	X	400	500	X	400	510	X	1000	1020	X
	24		360		V	360		X	360	200	X	360	210	X	1000	420	X
	25		270		V	270		X	270		X	270		X	350		X
	26		90	90	V	90	160	X	90		X	90		X	100		X
All Exc W 35 ft of S 90 ft	29		540		V	540		X	100		X	100		X	150		X
N 35 ft of S 90 ft of Lot 28, E 10 ft of S 90 ft of	29		450	380	S	450	310	S	450	410	S	450	410	S	670	820	S
W. 21 ft of S 90 ft	29		400	370	S	400	290	X	250	390	X	250	390	X	370	780	X
	2	243	900		V	900		X	900		X	900		X	1100		X
	3		800	440	V	800	580	X	800	780	X	800	770	X	1100	1540	X
	4		800		V	800		X	800		X	800		X	1100		X
	5		800	170	V	800	760	X	800	350	X	800	350	X	1100	700	X
	6		800		V	800		X	800		X	800		X	1200		X
	7		800	670	V	800	760	X	800	1000	X	800	1000	X	1200	2020	X
	8		800		V	800		X	800		X	800		X	1300		X
	9		900	160	V	900	320	X	900	420	X	900	420	X	1400	840	X
	10		2500		V	2500			0			0			0		
	11		1800		V	1800			0			0			0		
W 95 ft of Lot 10 to	12		1500		V	5370	700	X	5370		X	5370		X	10700	2800	X
N. 45 ft of Lots 10 to	13		1450		V	1880	30	X	1880	900	X	1880	900	X	3060	1800	X
	14		1450		V	1450		X	1450		X	1450		X	2500		X
	15		1450		V	1450		X	1450		X	1450		X	2500		X
	16		1450		V	1450		X	1450		X	1450		X	2500		X
	17		1450	2180	V	1450	2060	X	1450	3740	X	1450	2750	X	2500	5500	X
	18		1450		V	1450		X	1450		X	1450		X	2500		X
	19		1450		V	1450		X	1450		X	1450		X	2500		X
	20		1600		V	1600		X	1600		X	1600		X	3000		X
	21		2250		V	2250		X	2250		X	2250		X	5000		X
	22		900		V	900		X	900		X	900		X	1400		X
E 1/2	23		720		V	720		X	360		X	360	940	X	650	1900	X
W 1/2 Lot 23 & all	24		720	500	V	720	530	X	1080	700	X	1080	690	X	1850	1380	X

(Block Continued)

Index to Property in University Heights

City of San Diego, California.

THE LAST NAME GIVEN IS THE ONE TO WHOM PROPERTY IS ASSESSED

THE LAST VALUE GIVEN IS THE ASSESSED VALUE FOR THE PRESENT YEAR

NAME OF OWNER At Noon on First Day in January, 1923	NAME OF OWNER At Noon on First Day in January, 1924	NAME OF OWNER At Noon on First Day in January, 1925	NAME OF OWNER At Noon on First Day in January, 1926	NAME OF OWNER At Noon on First Day in January, 1927	DESCRIPTION OR BOUNDARY FOR ASSESSMENT (Continued)	LOT	Block —	Value of Real Estate 1923	Value of Improvements 1923	CHECK	Value of Real Estate 1924	Value of Improvements 1924	CHECK	Value of Real Estate 1925	Value of Improvements 1925	CHECK	Value of Real Estate 1926	Value of Improvements 1926	CHECK	Value of Real Estate 1927	Value of Improvements 1927	CHECK
W. S. Wright						25	243	720		✓	720		✗	720		✗	720		✗	1200		
Geo. H. Walker						26		720	680	✓	720	660	✗	720	880	✗	720	880	✗	1100	1760	✗
H. L. Brown	Paul P. Parke					27		720		✓	720		✗	720		✗	720		✗	1100		✗
						28		720	570	✓	720	530	✗	720	700	✗	720	700	✗	1100	1400	✗
						29		900	170	✓	900	440	✗	900	320	✗	900	310	✗	1200	620	✗
J. D. Erwin				J. F. Boyle	10 ft Myrtle St Closed +	2	244	450		✓	450		✗	450		✗	450		✗	600		✗
John A. Crawford				" "	"	3		450	150	✓	450	250	✗	450	340	✗	450	330	✗	700	660	✗
David York					"	4		540		S	540		S	540		S	540		S	800		S
Arthur L. Stephenson				Maude H. Stephenson	"	5		540	150	S	540	370	S	540	500	S	540	500	S	1200	1040	S
Horace Iliff	N. Iliff		Horace Iliff	"	"	6		720		S	720		S	720		S	720		S	1200		S
"	"		"	"	"	7		720	140	S	720	2040	S	720	2720	S	720	2720	S	1200	5440	S
Gertrude Buckley			BESSIE H. DICKINSON	Bessie H. Dickinson	"	8		800		✓	800		✗	800		✗	800		✗	1300		✗
Harriet A. Lewis			"	"	"	9		900	210	✓	900	270	✗	900	360	✗	900	360	✗	1400	720	✗
John Hutchinson				Florence Myers, Jas Lee & Earl Farnsworth Myers - Lee + Farnsworth	"	10		2500		✓	2500		✗	2500		✓	2500		✓	6000		✓
			John Hutchinson	" "		11		1800		✓	1800		✗	1800		✓	1800		✓	3500		✓
			John Hutchinson	Florence Myers - Lee + Farnsworth - Earl F. Farnsworth		12		1600	1520	✓	1600	2200	✗	1600	2900	✗	1600	2920	✗	3000	5840	✗
						13		1600		✓	1600		✗	1600		✓	1600		✓	3000		✓
						14		1600	270	✓	1600	570	✗	1600	760	✗	1600	760	✗	3000	1520	✗
						15		1600		✓	1600		✗	1600		✓	1600		✓	3000		✓
						16		1600	380	✓	1600	440	✗	1600	580	✗	1600	580	✗	3000	1160	✗
						17		1600		✓	1600		✗	1600		✓	1600		✓	3000		✓
					S 20 ft	18		1600		✓	1600		✗	1600		✓	1280		✓	2400		✓
					W 45 ft of N 5 ft Lot 16 + W 45 ft Lots 19 & 21	19		1600		✓	1600		✗	1600		✓	2020	80	✓	2500	1880	✗
					E 95 ft of 45 ft Lot 18 + E 95 ft Lots 19 & 21	20		1800	20	✓	1800	60	✗	1800	80	✓	2500		✓	9800		✓
Nat Mansfield	Robt W. Jones	45714	R W. Jones			21		2500		✓	2500		✗	2500		✓	0		—	0		—
Georgiana Hughes	Victor Peterson	Geo H. Kesten	L. H. Kesten			22		900		✓	900		✗	900		✓	900		✓	1400		✗
Marion L. Dickinson	John H. Mitchell	"	"			23		800		✓	800		✗	800		✓	800		✓	1300	2900	✗
John J. Hoffman	"					24		800		✓	800		✗	800		✓	800		✓	1200		✗
						25		800		✓	800	840	✗	800	1700	✓	800	1700	✓	1200	3400	✗
						26		800	5	S	800		✗	800		✓	800		✓	1100		✗
						27		800	440	S	800	420	✗	800	560	✓	800	560	✓	1100	1120	✗
						28		800		✓	800		✗	800		✓	800		✓	1100		✗
						29		900		✓	900		✗	900		✓	900	760	✓	1100	1520	✗

Index to Property in Balboa Heights

City of San Diego, California.

University Heights

THE LAST NAME GIVEN IS THE ONE TO WHOM PROPERTY IS ASSESSED

NAME OF OWNER At Noon on First Day in January, 1923	NAME OF OWNER At Noon on First Day in January, 1924	NAME OF OWNER At Noon on First Day in January, 1925	NAME OF OWNER At Noon on First Day in January, 1926	NAME OF OWNER At Noon on First Day in January, 1927
Charles Leitch				
I. N. Dumpff		Peter N. Kamp	Edwin G. Hopper	
"		"	"	
Edwin G. Hopper			"	
"			"	
L. M. Bareborn	Frank Fields	W & Annie E Broderick		W. S. Broderick
Alfred Raymond	N. D. Broderick	"		"
"	El Monte Ranch Co	"		"
"	"	"		"
"	"	E. F. Bryans / S 70.66 N 4.36		
"	"	"		Blanche C. Grainger
"	"	"		"
"	"	"		Mrs. J. L. Taylor
"	" S10'	" S10'		"
"	John L. Edman			
"	Nat Sebastian			
"	"	Lillian H Kleaver	Willard T. Baxman	Dina Sybert
"	"	Nat Sebastian		
Celia Price et al				
Rose Schmole				
Dave & Geo E. Campbell	Dave C. & Geo E. Campbell			Alexis S. Burdick
"	"			Claude Hardberger
I. M. Russell				
"		Bertha Lesinsky		
J. H. Quinn				
Harry Quinn			Harry E. Quinn	H. E. Quinn
W. C. Scott				
H. W. Stacy				
"				
D. C. Cunha		Chas H. Willman		C. H. Willman
"		"		"
"		"		"
Laura Aretander	Laura E Aretander			
Country Club	W. Starkweather		Frank Starkweather	
Laura E. Aretander		City Property Alley		
"	"			
"		Emma B Loebenstein	O. A. Loebenstein	
"		El Monte Ranch Co		S. W. Union Sec Corp.
"		a Ver Mehr		Lola & Gertrude Trust
L. A. Electric Ry Co				

THE LAST VALUE GIVEN IS THE ASSESSED VALUE FOR THE PRESENT YEAR

DESCRIPTION OR BOUNDARY FOR ASSESSMENT	LOT	Block	Value of Real Estate 1923	Value of Improvements 1923	CHECK	Value of Real Estate 1924	Value of Improvements 1924	CHECK	Value of Real Estate 1925	Value of Improvements 1925	CHECK	Value of Real Estate 1926	Value of Improvements 1926	CHECK	Value of Real Estate 1927	Value of Improvements 1927	CHECK
	2	245	1100		V	1100		X	1100			1100			1850		
	3		1000	720	V	1000	740	X	1000	1000		1000	1050	X	1400	2060	
	4		1000		V	1000		X	1000			1000			1400		
	5		1000		V	1000		X	1000			1000			1400		
	6		1000		V	1000		X	1000			1000			1400		
	7		1000	630	V	1000	530	X	1000	700		1000	700		1500	6300	
	8		1000		V	1000		X	1000			1000	2450		1500		
	9		1000		V	1000		X	1000			1000	2400		1600	9700	
30 fr Upas St bond-adj + S 20.64 fr	10		5400		V	5000	1160	X	5000			5000			6900		
N 4.36 fr Lot 10 + all	11		1800		V	2200		X	2200	787		2200	840		3580	16800	
S 20.64 fr									1430						2680		
N 4.36 fr	12		1700		V	1700		X	270			270			600		
	13		1600		V	1600		X	1600	2360		1600	1900		3200		
S 15 fr	14		1600		V	1600		X	1600			1600			1920	4800	
N 10 fr Lot 14 + all	15		1600		V	1600		X	1600			1600			4480		
S 10 ft	16		1600		V	640		X	640			640	2000		1780	4000	
N 15 fr Lot 16 + all	17		1600		V	2560		X	2560			2560			5120		
S 10 ft of	18		1600		V	640		X	640			640	2360		1280	4720	
N 15 fr Lot 14 + all	19		1600		V	2560		X	— 0			0			0		
Rel Interest N 45 fr of N 15 fr of Lot 18 + W 48 fr of 19 to 21 + E 9½ fr of N 15 fr of Lot 18 + E 9½ fr of 19 + E 9½ fr of S 10 fr of Lot 20	20		1800		V	1800	50	X	1460	1640		1460	1640		3100	3280	
	21		2500		V	2500		X	2400	2300		2400	2300		5120	4600	
	22		800		V	800		X	800			800			1760		
	23		800		V	800		X	800			800			1760		
	24		800		V	800		X	800			800			1760		
	25		800	520	V	800	720	X	800	960		800	960		1760	1920	
N ½ of	26		720		V	720		X	720			720			1000		
N ½ of	27		720		V	720		X	720			720			1000	2800	
	28		450		V	450		X	450			450			1000		
	29		450		V	450		X	450			450	1480		1200	2960	
E 9½ fr of N 15 fr Lot 20 + E 9½ fr of 10 ft Myrtle Ave Closed to Lots 1.	21	245							3000	1100		3000	2700		6400	5400	
All Lot 1 + N 7½ fr	2	246	3040		V	3040	120	X	3040	1080		3040	1080		7050	3600	
S 17½ fr Lot 2 + all	3		2860		V	2860	860	X	2860	1540		2860	1560		5650	3120	
	4		1600		V	1600		X	1600			1600			3200		
	5		1600	700	V	1600	930	X	1600	1240		1600	1240		3200	2480	
	6		1600		V	1600		X	1600			1600			3200		
	7		1600		V	1600		X	1600			1600			3200	8206	
	8		1600	5400	V	1600	7000	X	1600	6160		1600	6160		3200	4120	
25 fr 35 Clo +	9		1600		V	1600		X	1600			1600			3200		
	10		1700		V	1700		X	1700			1700	3200		3200	6800	
	11		1800		V	1800		X	1800			1800			3200		
Part Upas St Closed	12		5400		V	5400		X	5400			5400	600		7500	6200	
N 15 fr Lot 13 to	18		2550		V	2550		X	2550			2550		X	5000		
W 20 feet of N 90 fr of E 105 fr " 13 to S 20 fr N 165 fr	18		3000	1270	V	3000	1570	X	3000	2100		3000	2100		4500	4200	
	19		630		V	500		X	Alley City Property			0			0		
	20		670		V	670	880	—				0			0		
	21		670		V	670		—				0			0		
10 ft Myrtle Ave Closed W 25 fr of Lots 18 + E 30 fr of N 5 ft of Lot 19 + E 30 fr of Lots 20 + E 55 fr of W 110 ft of Lots 18 + 19 + N 5 ft Lot 19 +	23 24		670		V	1500		X	1500			1500		X	2600		
10 ft Myrtle Closed W 55 fr of N 5 ft Lot 19 + Lots 20 to 24	23		800		V	1300	880	X	1300	1160	X	1300	1160	X	3000	2320	X
	24		1350		V	1500		X	1500		X	1500	2000	X	3000	4000	X
See Bk 252 - E 15 fr of Lots 13 to	24		350 op		V	350 op		X	350 op		X	350 op		X	700 op		X

THE LAST NAME GIVEN IS THE ONE TO WHOM PROPERTY IS ASSESSED

THE LAST VALUE GIVEN IS THE ASSESSED VALUE FOR THE PRESENT YEAR

NAME OF OWNER At Noon on First Day in January, 1923	NAME OF OWNER At Noon on First Day in January, 1924	NAME OF OWNER At Noon on First Day in January, 1925	NAME OF OWNER At Noon on First Day in January, 1926	NAME OF OWNER At Noon on First Day in January, 1927	DESCRIPTION OR BOUNDARY FOR ASSESSMENT	LOT	Block	Value of Real Estate 1923	Value of Improvements 1923	CHECK	Value of Real Estate 1924	Value of Improvements 1924	CHECK	Value of Real Estate 1925	Value of Improvements 1925	CHECK	Value of Real Estate 1926	Value of Improvements 1926	CHECK	Value of Real Estate 1927	Value of Improvements 1927	CHECK
L. P. Cothenet		A. C. Harris Estate	Fiske I. Brooks			1	247	2250			2250			2250			2250			5000		
"		"	"			2		1600			1600			1600			1600			3000		
Hannah M. Courser						3		1450			1450			1450			1450			2500		
"						4		1450	430		1450	400		1450	530		1450	530		2500	1060	
Katherine Sinnige		Katheryn Sinnige		Part D. E. Reynolds to Post. D. & Raymond W. Madden		5		1450			1450			1450			1450			2500		
"		"		"		6		1450			1450			1450			1450			2500		
S. I. Tobias						7		1450			1450			1450			1450			2500		
"						8		1450			1450			1450			1450			2500		
"						9		1450			1450			1450			1450			2500		
S. L. Rudolph						10		1500	2320		1500	1980		1500	2650		1500	2640		2500	5280	
"						11		1500			1500			1500			1500			2500		
"						12		1600			1600			1600	1240		1600	1230		2800	2460	
"						13		1600	690		1600	930		1600	30		1600	20		2800	40	
"						14		1600			1600			1600			1600			2800		
"						15		1600			1600			1600			1600			2800		
"						16		1600			1600			1600			1600			2800		
Nat Sebastian		S. Rubin				17		1600			1600			1600			1600			3000		
"		"				18		1600	7340		1600	2850		1600	3800		1600	5420		3000	7600	
"		"				19		1600	650		1600	800		1600	1060		1600	1060		3000	2120	
U. Urbany			Ed. M. Bryans	Orville P. Schall & Schall Realty Co.	F 15 & 55 Co ad r	20		1600			1600			1600			1600			3000		
"			"	"		21		1600			1600			1600			1600			3000	1800	
"			"	E. F. Bryans		22		1600			1600			1600			1600			3000		
"			"	"		23		1600			1600			1600			1600			3000		
Helene D. Henrich			H. D. Henrich Estate			24		1600			1600			1600			1600			3000		
"			"	"	All lot 25 & N 16 1/4 ft	26		2050	3150		2050	3000		2050	4000		2050	4000		3880	8000	
William R. Wheeler	A. Hunner		Annie F. Flanigan	Thomas & Marie D. Bullock	E 5 ft Lot 26 & W 10 ft Lot 27 & Lot	27		3850	2100		3850	2850		3850	3800		3850	3800		8620	7600	
Laura J. & E. G. Rinehart	C. E. Rinehart				$183 3/4 Lot 26 & all	28		1350			1350			1350			1350			1800		
"	"					29		900	720		900	760		900	1020		900	1020		1200	2040	
W. J. Farrell				E. J. Mathews		30		800			800			800			800			1000		
"				"		31		800	490		800			800			800			1000		
"				"		32		800			800	1060		800	1420		800	1420		1000	2840	
M. O. McCarthy			Matthew B. McCarthy			33		800			800			800			800			1000		
"			"			34		720	450		720	570		720	760		720	760		1000	1520	
Frank Wunderle			Justina Driver	Mary Wunderlee Est	All lot 35 & 22 ft	36		1350	220		1350	260		1350	350		1350	340		1880	1680	
Adina Mead		Mrs. A. Mead			N 3 ft lot 36 & all	37		810	440		810	500		810	660		810	480		1120	960	
Frank Wunderle			Justina Driver	Mary Wunderlee Est		38		670			670			670			670			1000		
"			Justina Driver	"		39		670	240		670	260		670	350		670	350		1000	700	
Richard Maida				First Lutheran Church		40		670	5	S	670		S	670			670			1000		
"				"		41		670	340	S	670	560	S	670	750		670	750		1000	1500	
Edward P. Jeffrey		Anna L. Jeffrey				42		670			670			670			670			1000		
"		"				43		670	190		670			670			670			1000		
"		"				44		670			670	330		670	440		670	440		1000	800	
"		"				45		670			670			670			670			1000		
Sam D. Driver		S. D. Driver	Sam D. Driver			46		670			670			670			670			1000		
"		"	"			47		670	300		670	580		670	770		670	770		1000	1540	
C. A. Liitt	Clarence A. Liitt		C. A. Liitt			48		670			670			670			670			1000		
"	"		"			49		670	610		670	540		670	720		670	720		1000	1440	
W. E. Brannon						50		670			670			670			670			1000		
J. J. Macpherson & Diefenbach			J. K. Elza Macpherson			51		670	1550		670	2010		670	2680		670	2680		1000	5360	
Elizabeth A. Macpherson			"		E 100 ft Lot 52 & S 1/2 E 100 ft	53		970	210		970	370		970	500		970	500		1200	1000	
"	"		"	J. K. Elizabeth A. Macpherson	N 40 ft Lots 52, 53 &	54		450			450			450			450			670	1040	
					N 1/2 of E 100 ft of 53 & E 100 ft	54		1250			1250			1250			1250			1880		
					all Lot 52 & S 1/2 Lot	53														1600	1000	
					N 1/2 Lot 53 & all	54														1400		

Index to Property in University Heights

The Last Name Given is the One to Whom Property is Assessed

NAME OF OWNER At Noon on First Day in January, 1923	NAME OF OWNER At Noon on First Day in January, 1924	NAME OF OWNER At Noon on First Day in January, 1925	NAME OF OWNER At Noon on First Day in January, 1926	NAME OF OWNER At Noon on First Day in January, 1927
Chas + Mary Matthis				Chas. Matthis
N. E. Shelby			Annie V. Miller	
G. D. Stead				
Bessie T. Davis				
S. I Tobias				
"				
Elizabeth Hontta Kohman	T. M. Earnhart	46717		Marcus H. Tifft
"	"			"
V. I + E. O. Craig				
"				
W. J. Chadwick				
"				
Tom Howard				
"				
R. O. Porak			Rudolph O. Porak	R. O. Porak
"			"	"
"			"	"
Elverna. O gillons			Elverna Gillons	
"			"	
Robert S. Mears		U. S. Mears	W. W. & Drew Henry	
"		"	"	
Harriet E St John				
"				
Evan D. Thomas	Bertha J Thomas	John Hall		
"	"	"		
Bessie R. Miller	Union Trust Co. (Q.S.D.)			
"	"		Alfred J. Lawrence	Mary G. Lawson
Mary C. Carl		Daisy M. Thomas	Evan J Thomas	
"		"	"	
John C. Aarsleff				

City of San Diego, California. — University Heights

The Last Value Given is the Assessed Value for the Present Year

DESCRIPTION OR BOUNDARY FOR ASSESSMENT	LOT	Block	Value of Real Estate 1923	Value of Improvements 1923	CHECK	Value of Real Estate 1924	Value of Improvements 1924	CHECK	Value of Real Estate 1925	Value of Improvements 1925	CHECK	Value of Real Estate 1926	Value of Improvements 1926	CHECK	Value of Real Estate 1927	Value of Improvements 1927	CHECK
Ely 25 ft adj + all lot 1 & N 10 ft	2	248	1820	310	V	1820	320	X	1820	430	X	1820	430	X	3500	860	X
" S 40 ft	2		1280	240	V	1280	290	X	1280	380	X	1280	390	X	3300	780	X
" N 40 ft	3		1600	270	V	1600	320	X	1600	430	X	1600	430	X	4000	860	X
" S 10 ft Lot 3 & all	4		1600	270	V	1600	360	X	1600	480	X	1600	480	X	3500	960	X
"	5		1200		V	1200		X	1200		X	1200		X	2500		X
"	6		1250	300	V	1250	390	X	1250	390	X	1250	1380	X	2500	2760	X
"	7		1300		V	1300		X	1300		X	1300		X	2500		X
"	8		1350	450	V	1350	370	X	1350	490	X	1350	490	X	2500	980	X
"	9		1350		V	1350		X	1350		X	1350		X	2500		X
"	10		1600		V	1600		X	1600		X	1600		X	3000		X
"	11		2250		V	2250		X	2250		X	2250		X	5000		X
	12		1100		V	1100		X	1100		X	1100	Over Ht	X	2500	1800	X
	13		800	1920	V	800	1740	X	800	3320	X	800	1320	X	1700	4640	X
	14		720		V	720		X	720		X	720		X	1000		X
	15		720	610	V	720	710	X	720	950	X	720	950	X	1000	1900	X
	16		720	450	V	720	450	X	720	600	X	720	600	X	1000	1200	X
	17		720		V	720		X	720		X	720		X	1000		X
	18		720	380	V	720	460	X	720	620	X	720	620	X	1000	1240	X
	19		720		V	720		X	720		X	720		X	1000		X
	20		720		V	720		X	720		X	720		X	1000		X
	21		720		V	720		X	720		X	720		X	1000		X
	22		720	460	V	720	490	X	720	660	X	720	660	X	1000	1320	X
	23		720		V	720		X	720		X	720		X	1000		X
	24		720	240	V	720	360	X	720	480	X	720	480	X	1000	960	X
	25		800		V	800		X	800		X	800		X	1000		X
	26		800	510	V	800	670	X	800	830	X	800	830	X	1700	1660	X
W 35 ft lots 28 +	27		800		V	800		X	800		X	700		X	410		X
E 105 ft lots 27 +	28		900		V	900		X	900		X	1500	E 2500	X	3080	5000	X
	29		1200		V	1200		X	1200		X	1200		X	3000		X
* Ely 25 ft adj + "Orchard"	30		1350	290	V	1350	390	X	1350	980	X	1350	980	X	3500	1960	X
	31		4500	1050	V	4500	1500	X	4500	1500	X	4500	1900	X	9500	3800	X

THE LAST NAME GIVEN IS THE ONE TO WHOM PROPERTY IS ASSESSED

THE LAST VALUE GIVEN IS THE ASSESSED VALUE FOR THE PRESENT YEAR

NAME OF OWNER At Noon on First Day in January, 1923	NAME OF OWNER At Noon on First Day in January, 1924	NAME OF OWNER At Noon on First Day in January, 1925	NAME OF OWNER At Noon on First Day in January, 1926	NAME OF OWNER At Noon on First Day in January, 1927	DESCRIPTION OR BOUNDARY FOR ASSESSMENT	LOT	Block	Value of Real Estate 1923	Value of Improvements 1923	CHECK	Value of Real Estate 1924	Value of Improvements 1924	CHECK	Value of Real Estate 1925	Value of Improvements 1925	CHECK	Value of Real Estate 1926	Value of Improvements 1926	CHECK	Value of Real Estate 1927	Value of Improvements 1927	CHECK
City Property					City Property Exc $18\frac{3}{4}$ ft	1	249	street		0	0			0			0			0		
W. G. Phillips					$18\frac{3}{4}$ ft	1		5400		V	5400		X	5400		X	5400		X	10000		X
"						2		3600		V	3600		X	3600		X	3600		X	10000		X
"						3		3000		V	3000		X	3000		X	3000		X	8000		X
"						4		2250		V	2250		X	2250		X	2250		X	6000		X
Celia Price et al						5		2000	5310	V	2000	6940	X	2000	7600	X	2000	7600	X	6000	19280	X
"					Louis F. & Helen Weggenman	6		2000		V	2000		X	2000		X	2000		X	5000		X
N. Steinmetz					"	7		1600		V	1600		X	1600		X	1600		X	5000		X
"						8		1600		V	1600		X	1600		X	1600		X	5000		X
"						9		1350	BR mbl 10	V	1350		X	1350	BR 150	X	1350		X	5000		X
"					C. J. Mead	10		1350		V	1350		X	1350		X	1350		X	4500		X
"					"	11		1100		V	1100		X	1100		X	1100		X	4500		X
Harold E. Jewell	Leroy Hasty	Hasty Welding Works		Chas O. Richards		12		1100		V	1100		X	1100		X	1100		X	4000		X
"	"	"		"		13		1100		V	1100	80	X	1100	870	X	1100	870	X	4000	1740	X
J. M. Earnhart	J. E. Seymour		Est of Mary H. Maddux	Geo F. Blake		14		1100		V	1100		X	1100		X	1100		X	3500		X
"	"			"		15		1100	730	V	1100	140	X	1100	320	X	1100	320	X	3500	640	X
James O. Roberts		John D. Roberts	A[illegible] K. Roberts		E 25 ft 38 Clo +	16		1100		S	1100		X	1100		S	1100		S	3000		S
"		"	"		"	17		1100	700	S	1100	340	X	1100	430	S	1100	430	S	3000	860	S
Adolph Levi		James & Mabel T Smith	Mabel T. & Wm Arnold Smith	W. Arnold Smith		18		1100		V	1100		X	1100		X	1100		X	3000		X
"		"	"	"		19		1100		V	1100		X	1100	160	X	1100	160	X	3000	320	X
Charles O. Covert						20		1100		V	1100		X	1100		X	1100		X	3000		X
"						21		1100		V	1100		X	1100	780	X	1100	770	X	2500	1540	X
"						22		1100	460	V	1100	580	X	1100		X	1100		X	2500	NV	X
Gertrude Platt	Gertrude E. Platt					23		1200		V	1200		X	1200		X	1200		X	2300		X
"	"					24		2700	670	V	2700	770	X	2700	1030	X	2700	1030	X	7000	2060	X
Matt Barisic		Calvin C Newman				25		1350		V	1350		X	1350		S	1350		S	2000		S
"		"				26		900		V	900		X	900		S	900		S	1300		S
"		"				27		800		V	800		X	800		S	800		S	1000		S
"		Matt Barisic		Rev A. L. Gordy		28		800		V	800		X	800		X	800		X	1000		X
"		"		"		29		800		V	800		X	800		X	800		X	1000		X
R. H. Dreger agt		Roland B. Pray				30		800		V	800		X	800		X	800		X	1000		X
"		"				31		900		V	900		X	900		X	450		X	650		X
"		"	Mary C. C. & Elizabeth R. Davis	Morgan C. Davis	S 1/2 N 1/2 Lot 31 + all	32		900		V	900		X	900		X	1350		X	1950		X
David Hitchcock Est	M. C. Davis		"	"		33		900		V	900		X	900		X	900	380	X	1300		X
"	"		"	"		34		900		V	900	820	X	900	1100	X	900	1090	X	1300	2940	X
E. D. Myers		E. F. von Dreden	E. F. & K. H. von Dreden			35		900		V	900		X	900		X	900		X	1300		X
"		"	"			36		900		V	900	850	X	900	1130	X	900	1130	X	1300	2260	X
W. C - Alice C King		Wm C King	Alice C King			37		900		S	900		X	900		S	900		S	1300		S
"		"	"			38		900	550	S	900	610	S	900	1120	S	900	1110	S	1300	2220	S
J. M. Earnhart						39		900		V	900		X	900		X	900		O	1300		X
"						40		900	150	V	900	850	X	900	1140	X	900	1140	X	1300	2280	X
Howard C. Dunham						41		900		V	900		X	900		X	900		X	1300		X
"						42		900	500	V	900	470	X	900	560	X	900	550	X	1300	1100	X
W. C. Phillips		W. G. Phillips				43		900		V	900		X	900	160	X	900	200	X	1300	400	X
"		"				44		900		V	900		X	900		X	900		X	1400	300	X
"		"				45		900		V	900	230	X	900	160	X			—	0		—
"		"				46		900	110	V	900		X	900		X			—	0		—
"		"				47		900		V	900		X	900		X			—	0		—
"	W G Phillips TAX DEED	"	W G Phillips University Ave Baptist Church		W 50 ft Lots 45 & 46 49	48		1000		V	1000	Supp	X	1000		X	1200		X	2400		X
"	W G Phillips TAX DEED	"			E 90 ft Lots 45 to 48 49			1100		V	1100	Supp	X	1100		X	3600	950	X	5000	1900	X

THE LAST NAME GIVEN IS THE ONE TO WHOM PROPERTY IS ASSESSED

THE LAST VALUE GIVEN IS THE ASSESSED VALUE FOR THE PRESENT YEAR

NAME OF OWNER At Noon on First Day in January, 1923	NAME OF OWNER At Noon on First Day in January, 1924	NAME OF OWNER At Noon on First Day in January, 1925	NAME OF OWNER At Noon on First Day in January, 1926	NAME OF OWNER At Noon on First Day in January, 1927	DESCRIPTION OR BOUNDARY FOR ASSESSMENT	LOT	Block	Value of Real Estate 1923	Value of Improvements 1923	CHECK	Value of Real Estate 1924	Value of Improvements 1924	CHECK	Value of Real Estate 1925	Value of Improvements 1925	CHECK	Value of Real Estate 1926	Value of Improvements 1926	CHECK	Value of Real Estate 1927	Value of Improvements 1927	CHECK
Gust Brelin						1	250	1100		✓	1100		✗	1100		✗	1100		✗	2800		✗
"						2		800		✓	800		✗	800		✗	800		✗	1800		✗
G. S. Doggett						3		720		✓	720		✗	720		✗	720		✗	1400		✗
"						4		720		✓	720		✗	720		✗	720		✗	1200		✗
W. H. Leeds Est	Mead Haskell & Helen K. Sylvester		Isabelle R. Dryden	Michael + Jane Sullivan		5		720	120	✓	720	140	✗	720	140	✗	720	140	✗	1000	360	✗
"					E 50 ft of Lot 6	6	✓	720		✓	400		✗	400		✗	400	340	✗	500	680	✗
"	Adolfo J. Savin	Josefa Savin			N 90 ft of Lot 7	7	✓	720		✓	1040	610	✗	1040	610	✗	1040	660	✗	1310	1320	✗
"	Mead Haskell &		Samuel W. & Saunders		W 90 ft of Lot 8 + W 90 ft of N 19 ft of	8	✓	720		✓	940	720	✗	940	720	✗	940	900	✗	1180	1800	✗
"	Katherine J. Parker			Katherine T. Parker	E 50 ft of N 19 ft of Lot 8 + E 50 ft of Lot 9	9	✓	720		✓	400		✗	400		✗	400	340	✗	500	680	✗
"	Mead Haskell &		Harry H. Hull	H. H. Hull	W 90 ft of S 5 ft of Lot 9 + W 90 ft of Lot 10 + W 90 ft of N 14 ft of Lot 11	10	✓	720		✓	940	650	✗	940	640	✗	940	730	✗	1180	1460	✗
"	Jennie Trapani	Jennie Trapani			E 50 ft of W 140 ft of N 14 ft of Lot 11 + E 50 ft of S 5.82 ft of Lot 11 + E 50 ft of Lot 12	11	✓	720		✓	400		✗	400	150	✗	400	340	✗	500	680	✗
"	Mead Haskell &		Tillie M. Boach		W 90 ft of S 10 ft of Lot 12 + W 90 ft of Lot 13 + W 90 ft of N 4 ft of Lot 14	12	✓	720		✓	940	650	✗	940	640	✗	940	990	✗	1180	1980	✗
"	"		Mead Haskell Co. ✓		E 50 ft of S 10 ft of Lot 13 + E 50 ft of N 6 ft of Lot 14 + E 50 ft of Lot 12 + 13	13	✓	720		✓	400		✗	280	150	✗	280	360	✗	350	720	✗
"	Isabelle R. Dryden		F. M. Nelson	Frank N. Nelson	E 50 ft of S 320 ft of Lot 15 + E 50 ft of Lot 16	14	✓	720		✓	600		✗	360		✗	360		✗	450		✗
"	Samuel Buttrick		Mrs Sam Buttrick		E 50 ft of Lot 16 + 15 + 14	15	✓	720		✓	940	720	✗	940	720	✗	940	850	✗	1180	1880	✗
Wm. C. Crick		S. A. Walbridge		May B. Walbridge	W 90 ft of S 150 ft of Lot 13 - W 90 ft of Lot 14 + W 90 ft of N 6 ft of Lot 15 + W 90 ft of	16	✓	720		✓	940	500	✗	940	490	✗	940	620	✗	1180	1240	✗
"		"		"	E 320 ft of W 90 ft of Lot 15 + W 90 ft of	17		720		✓	720		✗	720		✗	720		✗	1000		✗
"		"		"		18		720	780	✓	720	280	✗	720	280	✗	720	350	✗	1000	700	✗
Wm Steyksmper						19		720		✓	720	350	✗	720	350	✗	720	1460	✗	1000	2920	✗
"						20		720		✓	720		✗	720		✗	720		✗	1000		✗
Francis Fetchm Reeder		Gretchen Reeder		L. B. Reeder		21		720	3105	✓	720	310	✗	720	320	✗	720	430	✗	1000	860	✗
"		"		"		22		720		✓	720		✗	720		✗	720		✗	1000		✗
Felix Brunet						23		720	300	✓	720	300	✗	720	310	✗	720	830	✗	1000	1660	✗
"						24		720		✓	720		✗	720		✗	720		✗	1000		✗
"						25		720	150	✓	720	150	✗	720	150	✗	720	190	✗	1000	380	✗
"						26		760		✓	760		✗	760		✗	760		✗	1200	200	✗
Oscar J. Anderson	Isabel C. Nolden	R. L. Mathews				27		1000	270	✓	1000	310	✗	1000	310	✗	1000	480	✗	2200	760	✗
Fred Lund					N 50 ft of Lots 28 to	30		670	420	✓	670	450	✗	670	450	✗	670	560	✗	1250	1120	✗
Chas. O. Olive		C. O. Olive	Est Florence Olive		E 50 ft of W 100 ft of Lots 28 to	30		840	240	✓	840	240	✗	840	240	✗	840	400	✗	1580	800	✗
J. A. Tombaugh	Charles Hanks	Chas Hanks			E 40 ft of Lots 28 to	30		780	340	✓	780	240	✗	780	240	✗	780	340	✗	1470	780	✗
"	"	"				31		670		✓	670		✗	670		✗	670		✗	900		✗
"	E. C. Affleck	"				32		670	550	✓	670	560	✗	670	560	✗	670	520	✗	900	1040	✗
Emma S Tombaugh			Emma Tombaugh	Emma S. Tombaugh		33		670		✓	670		✗	670		✗	670		✗	900		✗
"			"	"		34		670	770	✓	670	770	✗	670	770	✗	670	740	✗	900	1480	✗
Dora C. Fisher				Residence of Haskell		35		670		✓	670		✗	670		✗	670		✗	900		✗
"				"		36		670	600	✓	670	600	✗	670	600	✗	670	840	✗	900	1680	✗
Leigh H. Slocum						37		670		✓	670		✗	670		✗	670		✗	900		✗
& Casandra		E. O. Thomas				38		670		✓	670		✗	670		✗	670		✗	900		✗
"		"				39		670	240	✓	670	240	✗	670	240	✗	670	360	✗	900	700	✗
Arvilla M. Vaughn dec'd		Mrs. A. M. Vaughn	Arvilla M. Vaughn	A. M. Vaughn		40		670		✓	670		✗	670		✗	670		✗	900		✗
"		"	"	"		41		670		✓	670		✗	670	300	✗	670	1260	✗	900	2520	✗
A. S Packard			Albert L. Boscow	Est. of Edward J. & Emily Ballard		42		670		✓	670		✗	670		✗	670		✗	900		✗
"			"	"		43		670	250	✓	670	290	✗	670	310	✗	670	480	✗	900	960	✗
R. C. Geddes	Robert C. Geddes					44		670		✓	670		✗	670		✗	670		✗	900		✗
"	"					45		670		✓	670		✗	670		✗	670		✗	900		✗
						46		670		✓	670		✗	670		✗	670	390	✗	900		✗
W A Graham		Erma Nielsen	H. A. Neilsen	REMARKS Esther R. & Elma E. Church		47		720	250	✓	720	260	✗	720	320	✗	720	380	✗	900	1520	✗
"		"	"	"		48		720		✓	720		✗	720		✗	720		✗	900		✗
"		"	"	"		49		720		✓	720		✗	720		✗	720		✗	900	1440	✗
"					S 14 ft	50		720		✓	720		✗	350		✗	350		✗	480		✗
"					W 13 ft of 50 + all	50		720		✓	720		✗	1090		✗	0		✗	0		✗
"		Western Inv Co.	Fred Lund		E 90 ft of N 22.49 ft of Lot 53 + E 90 ft —	53	✓	720		✓	720		✗	1600		✗	1800		✗	2200		✗
"		John B. Azdell		MARTHA PETERSON Martha Peterson	E 90 ft of N 13 ft of Lot 50 - E 90 ft of Lots 51 + E 50 ft of S 29 ft of	53	✓	800		✓	800		✗	1600		✗	1600		✗	2200		✗
"		P. G. D. Steak			W 50 ft of N 13 ft of Lot 50 + W 50 ft of Lots 51 to	54	✓	1250		✓	1250		✗	800		✗	800	1380	✗	1120	2760	✗
"		Tillie Boach			E 50 ft of S 15.69 ft of 13 - E 50 ft of N 4 ft of E 50 ft of N 4 ft of	15	✓							360	300	✗	360	330	✗	450	660	✗

THE LAST NAME GIVEN IS THE ONE TO WHOM PROPERTY IS ASSESSED

NAME OF OWNER At Noon on First Day in January, 1923	NAME OF OWNER At Noon on First Day in January, 1924	NAME OF OWNER At Noon on First Day in January, 1925	NAME OF OWNER At Noon on First Day in January, 1926	NAME OF OWNER At Noon on First Day in January, 1927
Annie M. Johnston				
"				
Albert M. Troff				
"				
M. A. Scher		Fred Eickmeyer		
"		"		
Alice L. Newcomb	M. E. Overkalter			
"	"			
Executrix of Eliza Nelson	Jno. J. & E. Fitzpatrick	W. E. Berry	Martha D. Davis	
"	"	"	"	
Katherine Schoenhoven				K. Schoenhoven
"				"
N. P. Nelson				Nelse P. Nelson
"				"
Jessie E. Brown	Jessie A. Brown			
Richard L. Parsons			Jessie A Brown	Jessie A Brown
"			"	"
"			"	"
"			"	"
"		R. L. Parsons	Richard L. Parsons	"
"		"	"	"
Ola H. Lemon		D. M. Lemon		
"		"		
"		"		
"		"		
Mary R. Goland		Margaret Wakefield	Jessie B. Burgoyne	
"		"	"	
"		"		
D. M. Godsal				W. H. Schutte
"				"
"				"
Clara M. & John Walter Finch	J. M. & Clara M. Finch	J. W. Finch		Laura M. Lake
"	"	"		"
Daisy M. Thomas				"
Dora E. Salyers		Dora E. Salyers		Laura M. Lake
Marcos Martinez				M. Martinez
"				"
"				"
"				"
E. E. Hartwell				Milton H. Bender
"				"
Florence E. Dyer				Emma A. Davis
"				"
Uriah Seaman	M. Seaman			Uriah Seaman
"	"			"
Robt. Darling				
"				
"				
"				
Margaret K. Wallace				Mabel E. Boucherie
"				"
W. J. Botterell				"
Hattie M. Pearson & Geo. Jones				Hattie W. Pearson
		Dora E. Salyers	Earl D. Lucas	

THE LAST VALUE GIVEN IS THE ASSESSED VALUE FOR THE PRESENT YEAR

DESCRIPTION OR BOUNDARY FOR ASSESSMENT	LOT	Block	Value of Real Estate 1923	Value of Improvements 1923	CHECK	Value of Real Estate 1924	Value of Improvements 1924	CHECK	Value of Real Estate 1925	Value of Improvements 1925	CHECK	Value of Real Estate 1926	Value of Improvements 1926	CHECK	Value of Real Estate 1927	Value of Improvements 1927	CHECK
	1	251	900	200	V	900	200	X	900	200	X	900		V	1800		X
	2		720		V	720		X	720		X	720	250	X	1200	500	X
	3		670	380	V	670		X	670		X	670		X	1000	840	X
	4		670	380	V	670	780	X	670	780	X	670	800	X	1000	760	X
	5		670		V	670		X	670		X	670		X	1000		X
	6		670	360	V	670	370	X	670	430	X	670	430	X	1000	860	X
	7		670		V	670		X	670		X	670		X	1000		X
	8		670		V	670	60	X	670	330	X	670	740	X	1000	1640	X
	9		670		V	670		X	670		X	670		X	1000		X
	10		670		V	670		X	670	300	X	670	1130	X	1000	2460	X
	11		670		V	670		X	670		X	670		X	1000		X
	12		670	570	V	670	570	X	670	570	X	670	610	X	1000	1220	X
	13		670		V	670		X	670		X	670		X	1000		X
	14		670	380	V	670	380	X	670	380	X	670	860	X	1000	1720	X
All lot 15 & N 1/2 of	16		920	330	V	920	1120	X	920	1120	X	920	1200	X	1500	2400	X
S 1/2	16		200		S	200		X	200		X	200		X	500		X
	17		360		S	360	570	X	360	570	X	360	800	X	1000	1600	X
	18		220		S	220		X	220		X	220		X	700		X
	19		100		S	100	380	X	100	380	X	100	320	X	350	640	X
	20		90		S	90		X	90		X	90		X	100		X
	21		90		S	90		X	90		X	90		X	100		X
	22		90		V	90		X	90		X	90		X	400		X
	23		90	230	V	90	230	X	90	230	X	90	780	X	500	1560	X
	24		90		V	90		X	90		X	90		X	600	NY	X
	25		220		V	220		X	220		X	220		X	600		X
	26		220		V	220		X	220		X	220		X	600		X
10 ft. Mystic Lake cloud	27		270		V	270		X	270		X	270	760	X	900	1520	X
	28		720		V	720		X	720		X	720		X	1300		X
	29		540		V	540		X	540		X	540		X	1000		X
	30		540		V	540		X	540		X	540		X	900		X
	31		540		V	540		X	540		X	540		X	900		X
	32		540		V	540		X	540		X	540		X	900		X
10 ft. Mystic Lake adj. +	E 93 ft. of Lots 33 & 34		1800	330	S	1800	380	X	900	380	X	900	370	X	1330	740	X
	N 50 ft. of Lots 33 & 34	36	630	120	V	630	120	X	630	120	X	630	610	X	940	1220	X
	37		630		V	630		X	630		X	630		X	900		X
	38		630		V	630		X	630		X	630	200	X	900	2760	X
	39		630		V	630		X	630		X	630		X	900		X
	40		630	460	V	630	410	X	630	410	X	630	660	X	900	1320	X
	41		630		V	630		X	630		X	630		X	900		X
	42		630	460	V	630	460	X	630	460	X	630	850	X	900	1660	X
	43		630		V	630		X	630		X	630		X	900		X
	44		630	50	V	630	50	X	630	50	X	630	130	X	900	260	X
	45		670		V	670		X	670		X	670		X	900		X
	46		670	660	V	670	660	X	670	660	X	670	860	X	900	1720	X
	47		670		V	670		X	670		X	670		X	900		X
	48		670		V	670		X	670		X	670		X	900		X
	49		670		V	670		X	670		X	670		X	900		X
	50		670	450	V	670	450	X	670	450	X	670	440	X	900	880	X
	51		670		V	670		X	670		X	670		X	900		X
	52		670	80	V	670	80	X	670	80	X	670	160	X	900	320	X
W 98 ft. Lot 53 +	54		1220	460	V	1220	470	X	1220	470	X	1220	620	X	2440	1240	X
E 42 ft. " 53 +	54		400	300	V	400	300	X	400	300	X	400	560	X	800 750	1120	X
10 ft. M. L. +	E 90 ft. " 35 +	36							900		X	900		X	1330	2000	X
															251		

THE LAST NAME GIVEN IS THE ONE TO WHOM PROPERTY IS ASSESSED

THE LAST VALUE GIVEN IS THE ASSESSED VALUE FOR THE PRESENT YEAR

NAME OF OWNER At Noon on First Day in January, 1923	NAME OF OWNER At Noon on First Day in January, 1924	NAME OF OWNER At Noon on First Day in January, 1925	NAME OF OWNER At Noon on First Day in January, 1926	NAME OF OWNER At Noon on First Day in January, 1927	DESCRIPTION OR BOUNDARY FOR ASSESSMENT	LOT	Block	Value of Real Estate 1923	Value of Improvements 1923	CHECK	Value of Real Estate 1924	Value of Improvements 1924	CHECK	Value of Real Estate 1925	Value of Improvements 1925	CHECK	Value of Real Estate 1926	Value of Improvements 1926	CHECK	Value of Real Estate 1927	Value of Improvements 1927	CHECK
Laura E. Artander					10 ft Myrtle Cloud All Exc W 15 ft	1	252	180		✓	180		✓	180		✓	180		✓	200		✓
"					"	2		130		✓	130		✓	130		✓	130		✓	150		✓
"					"	3		130		✓	130		✓	130		✓	130		✓	150		✓
"					"	4		130		✓	130		✓	130		✓	130		✓	150		✓
"					"	5		130		✓	130		✓	130		✓	130		✓	150		✓
Country Club				Marie A Hillyer	"	6		130		✓	130		✓	130		✓	130		✓	150		✓
"				"	"	7		130		✓	130		✓	130		✓	130		✓	150		✓
"				"	"	8		130		✓	130		✓	130		✓	130		✓	150		✓
"				"	"	9		130		✓	130	20	✓	130	20	✓	130		✓	150		✓
"				"	"	10		130		✓	130		✓	130		✓	130		✓	150		✓
"				"	"	11		130		✓	130	1200	✓	130		✓	130		✓	150		✓
Laura E. Artander					Pt Upas et Cloud 1417 "	12		270		✓	270		✓	270	1200	✓	270	1740	✓	300	3480	✓
"					"	13		70		✓	70		✓	70		✓	70		✓	100		✓
"						14		70		✓	70		✓	70		✓	70		✓	70		✓
"						15		70		✓	70		✓	70		✓	70		✓	80		✓
"						16		70		✓	70		✓	70		✓	70		✓	100		✓
"						17		70		✓	70		✓	70		✓	70		✓	100		✓
"						18		70		✓	70		✓	70		✓	70		✓	100		✓
"						19		130		✓	130		✓	130		✓	130		✓	150		✓
"						20		180		✓	180		✓	180		✓	180		✓	250		✓
"						21		180		✓	180		✓	180		✓	180		✓	250		✓
"						22		220		✓	220		✓	220		✓	220		✓	300		✓
"						23		270		✓	270		✓	270		✓	270		✓	300		✓
"					10 ft Myrtle et Cloud 1417	24		360		✓	360		✓	360		✓	360		✓	500		✓
S. D. Elec Ry Co					Deeds Bk 246 N 15 ft Lots 1 to	12		200	op	✓	200	op	✓	200	op	✓	200	op	✓	300	op	✓
Laura E. Artander						1	253	300		✓	300		✓	300		✓	300		✓	500		✓
"						2		270		✓	270		✓	270		✓	270		✓	300		✓
"						3		220		✓	220		✓	220		✓	220		✓	300		✓
"						4		180		✓	180		✓	180		✓	180		✓	250		✓
"						5		180		✓	180		✓	180		✓	180		✓	250		✓
"						6		130		✓	130		✓	130		✓	130		✓	150		✓
"						7		90		✓	90		✓	90		✓	90		✓	150		✓
"						8		90		✓	90		✓	90		✓	90		✓	150		✓
"						9		90		✓	90		✓	90		✓	90		✓	150		✓
"						10		90		✓	90		✓	90		✓	90		✓	150		✓
"						11		90		✓	90		✓	90		✓	90		✓	150		✓
Rose E. Flanagan					Pt Upas et Cloud 1417	12		130		✓	130		✓	130		✓	130		✓	250		✓
Wm D. Edwards				Leo. H. & Mary J. Hookson		13		180		✓	180		✓	180		✓	180		✓	300		✓
"				"		14		90		✓	90		✓	90		✓	90		✓	200		✓
"				"	10 ft St Co &	15		90		✓	90		✓	90		✓	90		✓	200		✓
"				"		16		90		✓	90		✓	90		✓	90		✓	200		✓
"				"		17		90		✓	90		✓	90		✓	90		✓	200		✓
"				"		18		90		✓	90		✓	90		✓	90		✓	200		✓
"				"		19		90		✓	90		✓	90		✓	90		✓	200		✓
Ollie F. Barlow	H. A. Downard		H. A. Downard			20		90		✓	90		✓	90		✓	90		✓	200		✓
"	"		"			21		130		✓	130		✓	130		✓	130		✓	250		✓
"	"		"			22		130		✓	130		✓	130		✓	130		✓	250		✓
"	"		"			23		220		✓	220		✓	220		✓	220		✓	250		✓
					10 ft Myrtle Ave Cloud.	24		320	390	✓	320	390	✓	320	390	✓	320	390	✓	350	980	✓

THE LAST NAME GIVEN IS THE ONE TO WHOM PROPERTY IS ASSESSED

THE LAST VALUE GIVEN IS THE ASSESSED VALUE FOR THE PRESENT YEAR

NAME OF OWNER At Noon on First Day in January, 1923	NAME OF OWNER At Noon on First Day in January, 1924	NAME OF OWNER At Noon on First Day in January, 1925	NAME OF OWNER At Noon on First Day in January, 1926	NAME OF OWNER At Noon on First Day in January, 1927	DESCRIPTION OR BOUNDARY FOR ASSESSMENT	Lot	Block	Value of Real Estate 1923	Value of Improvements 1923	CHECK	Value of Real Estate 1924	Value of Improvements 1924	CHECK	Value of Real Estate 1925	Value of Improvements 1925	CHECK	Value of Real Estate 1926	Value of Improvements 1926	CHECK	Value of Real Estate 1927	Value of Improvements 1927	CHECK
John E. Bradley		Muriel B. Hazard			W 60 ft	1	254	270		✓	270		✓	270		✓	400	990	✓		1860	
"		"	W. S. BRODERICK	D. A. BOYD.	W 60 ft lots 3 &	2		250			250			250		✓	400	990	✓		2160	
"		"	W. S. BRODERICK - E 85 ft of S ½ of E 80 of N ½ of		E ½ of S ½ of W ½ of S ½ of N ½ of	3		220			220			220		✓	0					
"		"				4		220			220			220		✓	0					
"		"	W. W. & S. Broderick		W 60 ft lots 4 &	5		180			180			180		✓	350	750	✓		1260	
"		"	Dell A. Boyd		E 10 ft St Clo & W 60 ft lot 7 &	6		180			180			180		✓	300	750	✓		1480	
"		"			Exc W 6 of 10th St Clo & lot 7	7		180			180			180		✓	200		✓			
"		"		S. Title Guar Co	E 80 ft	8		180			180			180		✓	180		✓			
"		"				9		130			130			130		✓	130	240	✓		1400	
"		"		James R. Scott	E 6 2/3 of W 133 of S 51 1/2 of S 10 and E 6 2/3 of	10		130			130			130		✓	130		✓			
"		"				11		130			130			130		✓	130	240	✓			
"		"		H. E. & Hazel W. Johnson		12		130			130			130		✓	130		✓			
"		"				13		130			130			130		✓	130	240	✓		5120	
"		"		Hilton C. & Hazel Whitton		14		130			130			130		✓	130		✓			
"		"				15		130			130			130		✓	130	240	✓		1440	
"		"	W. S. Broderick. W 60 ft - E 10 ft Georgia St			16		130			130			130		✓	130		✓			
"		"	"			17		130			130			130		✓	130		✓		2070	
"		"	"			18		130			130			130		✓	130		✓			
"		"	"			19		130			130			130		✓	130		✓		2060	
"		"	Union Title & Guaranty Co	W. S. & Annie E. Broderick	W 60 ft	20		130			130			130		✓	130		✓			
"		"	"	"	E 60 ft of N 1/2 of N 1/2 of Lot 22 & W 60 ft of	21		130			130			130		✓	130		✓		1200	
"		"	"			22		130			130			130		✓	130		✓			
"		"	"			23		130			130			130		✓	130		✓			
"		"	"			24		130			130			130		✓	130		✓		400	
"		"	"			25		130			130			130		✓	130		✓			
"		"	"	W. S. & Annie E. Broderick	Beg on S line of Lot 26 at NW cor of Lot 25 thence E 5 1/2 rds thence S 10 rds thence W 5 1/2 rds thence N 10 rds to beg	26		130			130			130		✓	130		✓		1200	
Grace E. Slater		"	Leonard M. Desmond		W 1/2 of E 70 ft of W 130 ft of Lot 26 + E 70 ft of N 50 ft of Lot 27 Myrtle Ave adj	27		180		✓	180		✓	180		✓	180		✓		600	
Grace E. Slater		R. E. Hazard				28		320			0			320		✓	320		✓			
Grace E. Slater						29		220			0			220		✓	220		✓			
TAX DEED						30					0			220		✓	220		✓			
TAX DEED						31					0			220		✓	220		✓			
TAX DEED						32					0			220		✓	220		✓			
TAX DEED						33					0			220		✓	220		✓			
TAX DEED						34					0			220		✓	220		✓			
TAX DEED						35					0			220		✓	220		✓			
TAX DEED						36					0			220		✓	220		✓			
TAX DEED						37					0			220		✓	220		✓			
TAX DEED						38					0			220		✓	220		✓			
TAX DEED						39					0			220		✓	220		✓			
TAX DEED						40					0			220		✓	220		✓			
TAX DEED				Wm S. & Grace E. Broderick	S 12 1/2 - 41 E 60 ft of S 12 1/2 ft Lot 41	41					0			220		✓	220		✓			
TAX DEED				"	E 60 ft Lots 42 & 50	42					0			220		✓	220		✓			
TAX DEED					E 60 ft of S 12 1/2 ft of 51	43					0			220		✓	220		✓		1280	
TAX DEED						44					0			220		✓	220		✓			
TAX DEED						45					0			220		✓	220		✓		1240	
TAX DEED				Wm S. & Maude M. Streeter	E 60 ft of S 50 ft of N 12 1/2 ft of Lot 46	46					0			220		✓	220		✓			
TAX DEED					N 1/2 of Lot 46	47					0			220		✓	220		✓		1240	
TAX DEED						48					0			220		✓	220		✓			
TAX DEED						49					0			220		✓	220		✓		1280	
TAX DEED						50					0			220		✓	220		✓			
TAX DEED						51					0			220		✓	220		✓		1440	
TAX DEED						52		220			0			220		✓	220		✓			
Grace E. Slater				W. S. Broderick W 80 ft of N 15 ft		53		270			0			270		✓	270		✓			
Grace E. Slater	Mrs. Grace E. Slater	R. E. Hazard	" W 80 ft			54		400			400			400		✓	400		✓		2160	
			" E 60 ft of S 21 ft of E ½ of N 15 ft of S 5																		2160	

THE LAST NAME GIVEN IS THE ONE TO WHOM PROPERTY IS ASSESSED

THE LAST VALUE GIVEN IS THE ASSESSED VALUE FOR THE PRESENT YEAR

NAME OF OWNER At Noon on First Day in January, 1923	NAME OF OWNER At Noon on First Day in January, 1924	NAME OF OWNER At Noon on First Day in January, 1925	NAME OF OWNER At Noon on First Day in January, 1926	NAME OF OWNER At Noon on First Day in January, 1927	DESCRIPTION OR BOUNDARY FOR ASSESSMENT	LOT	Block	Value of Real Estate 1923	Value of Improvements 1923	CHECK	Value of Real Estate 1924	Value of Improvements 1924	CHECK	Value of Real Estate 1925	Value of Improvements 1925	CHECK	Value of Real Estate 1926	Value of Improvements 1926	CHECK	Value of Real Estate 1927	Value of Improvements 1927	CHECK
RE-SUBDIVIDED					RE-SUBDIVIDED		255	0	Virginia Square			0		0			0			0		
G.O. Reisbach						1	256	1600		V	1600		X	1600		X	1600		X	3000		X
" Sarah Hume	Miss D Sutherland	Della Sunderland				2		1000	1320	V	1000	1320	X	1000	1320	X	1000	1320	X	1400	3080	X
" Augusta E. Grimm		"				3		900		V	900		X	900		X	900		X	1400		X
" Fred R. Bolton						4		900		V	900	950	X	900	950	X	900	950	X	1400	1940	X
" R.H. Waed						5		900		V	900		X	900		X	900		X	1400		X
" Ruth A. Coker		Roman Catholic Bishop of Monterey & Los Angeles, a corporation sole.	Roman Catholic Bishop of Los Angeles & San Diego			6		900	460	V	900	460	X	900	460	X	900	460	X	1400	1680	X
" Clara E. Devoe		"	"			7		900		V	900		X	900		X	900		X	1300		X
"		"	"			8		900	360	V	900	360	X	900	430	X	900	430	X	1300	1360	X
"		"	"			9		900		V	900		X	900		X	900		X	1300		X
"		"	"			10		900	520	V	900	690	X	900	690	X	900	690	X	1300	1220	X
"		"	"			11		900		V	900		X	900		X	900		X	1300		X
" Coy Swallow Howe	Coy S. Howe	Coy Swallow Howe		Roger N. Howe		12		900	650	V	900	650	X	900	650	X	900	650	X	1300	1680	X
John N. Swallow	"	"		"		13		900		V	900		X	900		X	900		X	1300	80	X
Lucy Swallow			Lucy Coy Swallow Lucy C. Swallow	Chas. H. Swallow		14		900		V	900		X	900		X	900		X	1300		X
Coy Swallow Howe	Coy S. Howe		" "	"		15		900		V	900		X	900		X	900		X	1300		X
"	"					16		900		V	900		X	900		X	900		X	1300		X
Geo. D. Selleck			G.D. Selleck			17		900		V	900		X	900		X	900		X	1300		X
"			"			18		900	680	V	900	680	X	900	680	X	900	680	X	1300		X
"			"			19		900		V	900		X	900		X	900		X	1300	1600	X
"			"		All Lot 20 & N10 ft	21		810		S	810		X	810		S	810		S	1400		X
"			"		S 15 ft Lot 21 & N 20 ft	22		1000	460	V	1000	470	X	1000	470	S	1000	470	S	1400	1760	X
"			"		N 5 ft Lot 24 & S 5 ft Lot 22 & All	23		1030		V	1030		X	1030		X	1030		X	1000 1440 23		X
"			"		S 20 ft	24		640		V	640		X	640		X	640		X	1200 960 24		X
"			"			25		1100		V	1100		X	1100		X	1100		X	1600		X
"			"			26		720		V	720		X	720		X	720		X	1700		X
"			"			27		540		V	540		X	540		X	540		X	650		X
"			"			28		450		V	450		X	450		X	450		X	650		X
"			"			29		450		V	450		X	450		X	450		X	650		X
"			"			30		360		V	360		X	360		X	360		X	650		X
"			"			31		360		V	360		X	360		X	360		X	650		X
"			"			32		360		V	360		X	360		X	360		X	650		X
"			"			33		360		V	360		X	360		X	360		X	650		X
"			"			34		360		V	360		X	360		X	360		X	650		X
"			"			35		360		V	360		X	360		X	360		X	650		X
"			"			36		360		V	360		X	360		X	360		X	650		X
Robert Roughan	R. Roughan					37		360	180	V	360	180	X	360	200	X	360	200	X	650	760	X
"	"					38		360		V	360		X	360		X	360		X	650		X
"	"					39		360		V	360		X	360		X	360		X	650		X
R.C. De Cabell	De R.C. Cabell	Martha dis Cabell	Jas. H. Rice		10 ft Sec 04	40		360		V	360		X	360		X	360		X	650		X
"	"	"	"			41		360	150	V	360	150	X	360	150	X	360	150	X	650	360	X
"	"	"	"			42		400		V	400		X	400		S	400		S	650		X
George Dany						43		400		V	400		X	400		S	400		S	650		X
"						44		400	390	V	400	390	X	400	390	S	400	390	S	650	820	X
"						45		400		V	400		X	400		S	400		S	650	60	X
Gertrude E. Christiance						46		450		S	450		X	450		S	450		S	650		X
						47		450		S	450		X	450		S	450		S	650		X
						48		450		S	450		X	450		S	450		S	650		X
						49		500		S	500		X	500		S	500		S	650		X
						50		900		V	900	10	X	900	10	X	900	10	X	1800	60	X

THE LAST NAME GIVEN IS THE ONE TO WHOM PROPERTY IS ASSESSED

THE LAST VALUE GIVEN IS THE ASSESSED VALUE FOR THE PRESENT YEAR

NAME OF OWNER At Noon on First Day in January, 1923	NAME OF OWNER At Noon on First Day in January, 1924	NAME OF OWNER At Noon on First Day in January, 1925	NAME OF OWNER At Noon on First Day in January, 1926	NAME OF OWNER At Noon on First Day in January, 1927	DESCRIPTION OR BOUNDARY FOR ASSESSMENT	LOT	Block	Value of Real Estate 1923	Value of Improvements 1923	CHECK	Value of Real Estate 1924	Value of Improvements 1924	CHECK	Value of Real Estate 1925	Value of Improvements 1925	CHECK	Value of Real Estate 1926	Value of Improvements 1926	CHECK	Value of Real Estate 1927	Value of Improvements 1927	CHECK
Fred E. Boggeln	W. J. Phillips		W. J. Phillips	H. A. Faulk		1	257	450		✓	450		X	450		X	450		✓	2400		✓
"	"		"	"		2		180		✓	180	(90)	X	180	(120)	X	180		✓	1700		✓
Alfred Boggeln	A Boggeln		Woodley H + Mayde H Phillips	"	E to Florida 58 Co +	3		180		✓	180		X	180		X	180		✓	650		✓
"	"		"	"		4		180		✓	180		X	180		X	180		✓	350		✓
Isabel Boggeln Taylor	Isabel D. Taylor	John Elliott Taylor				5		220		S	220		X	220		S	220		✓	350		✓
"	"	"				6		220		S	220		X	220		S	220		✓	400		✓
J. M. Arenas Jr		Jose Arenas		J. M. Arenas		7		220	100	✓	220	110	X	220		X	220		✓	400		✓
"		"		"		8		220		✓	220		X	220	140	X	220	140	✓	400	400	✓
"		"		Jose + Clara S Arenas		9		220		✓	220		X	220		X	220		✓	400		✓
"		"		"		10		220		✓	220		X	220		X	220		✓	400	800	✓
John A. Robinson		Henry W. Grebbien		H. W. Grebbien	E to Florida 58 Co +	All lot 11 + N 15 ft	12	380		✓	380		X	380	360	X	380	360	X	670	760	X
H W. Peters	Frank L. Peters		Isak + Amanda Blomquist	Isaak Blomquist		S 10 ft lot 12 & all	13	380		✓	380		X	380		X	380		X	630		✓
"	"		Isak. Blomqvist	"			14	270		✓	270		X	270		X	270		X	450		✓
"	"		"	"			15	320		✓	320		X	320		X	320		X	500		✓
Geo Kautz		J. Blomquist	"			N 4 ft Lot 17 + all	16	320		✓	320		X	380	240	X	380	380	X	580	960	X
Geo W. Ohler	George W. Ohler	Mark Koplan	"	Mayer Kaplan		N 8 ft lot 18 + S 21 ft	17	360		✓	360		X	400	420	X	400	420	X	380	1080	X
"	"	Mrs Geo W. Ohler				S 17 ft	18	360		✓	360		X	240			240			340		
"	"	"					19	360		✓	360		X	360			360			500		
"	"	"					20	360		✓	360	480	X	360	480	X	360	500	✓	500	1080	✓
Geo E. Clark			Harry S. Horner Jr. Pres.	E. Dorsey & Clara S. Foster E. D. Foster			21	360		S	360		X	360			360		✓	500		✓
"				"			22	360		S	360		X	360			360		✓	500		✓
Wm + Marianna Barrett	William J. Barrett	W. J. Barrett					23	180		✓	180		X	180		X	180		X	500		✓
"	"	"					24	200	310	✓	200	620	X	200	620	X	200	620	X	500		✓
"	"	"				N 18.9 ft ~~Lot 25 + S 21 ft~~	25	140		✓	140		X	140		X	140		X	210	98	✓
Jose La Madrid	Rosa M Lamadrid	John L + Clara H Arenas	Clara H Arenas	Cora H Miller	E to Florida 58 Co +	S 20 ft	25	400		✓	400	80	X	400	80	X	400	90	X	590	340	✓
F. R. Escrett							26	630		✓	630		X	630		X	630	450	✓	800	960	✓
"							27	320		✓	320		X	320	230	✓	320	420	✓	400	860	✓
"							28	270		✓	270		X	270	420	✓	270	420	✓	400	900	✓
Margt Wakefield				Tillie Paley		N 18.2 ft 29	29	270		✓	270		X	270		X	270		✓	400		✓
"				"			30	130		✓	130		X	130		X	130		✓	200		✓
"				"			31	130		✓	130		X	130		X	130		✓	200		✓
"				"			32	130		✓	130		X	130		X	130		✓	200		✓
"				"			33	130		✓	130		X	130		X	130		✓	200		✓
"				"			34	180		✓	180		X	180		X	180		✓	250		✓
							35	180		✓	180		X	180		X	180		✓	250		✓
Elizabeth McLean	J. E. Seidle		Leona Seidle																			
John A. Campbell	Helen Myers	R. Roth	Roy Roth																			
C. D. Rythers	Chas D Rythers	Amanda D Rythers	Amanda D. Rythers																			
Wm A. Tenney																						
Norton E. Tallman	Nettie F. Tallman	D. A. Johnson Jr.		Paul J. Hartley																		
Oscar C. Auchley		Herschel + Charlotte Williams	Herschel Williams																			
Retta Dahl	Luetta Albrant		Wm Albrant																			
Nestor J. Espinoza		Veterans Welfare Board																				
First Nat Bank of S.D.	Lewis W Fox																					
"	"																					

THE LAST NAME GIVEN IS THE ONE TO WHOM PROPERTY IS ASSESSED

THE LAST VALUE GIVEN IS THE ASSESSED VALUE FOR THE PRESENT YEAR

NAME OF OWNER At Noon on First Day in January, 1923	NAME OF OWNER At Noon on First Day in January, 1924	NAME OF OWNER At Noon on First Day in January, 1925	NAME OF OWNER At Noon on First Day in January, 1926	NAME OF OWNER At Noon on First Day in January, 1927	DESCRIPTION OR BOUNDARY FOR ASSESSMENT	LOT	Block	Value of Real Estate 1923	Value of Improvements 1923	CHECK	Value of Real Estate 1924	Value of Improvements 1924	CHECK	Value of Real Estate 1925	Value of Improvements 1925	CHECK	Value of Real Estate 1926	Value of Improvements 1926	CHECK	Value of Real Estate 1927	Value of Improvements 1927	CHECK
H. C. Gordon	Birger Jensen's	B. J. Jensen				1	258	400		✓	400		✗	400		✓	400		✓	700		✗
"	"	"				2		360	70	✓	360	80	✗	360	110	✗	360	110	✗	500	680	✗
"	Mrs J. W. Stewart		Julia W Stewart			3		320		✓	320		✗	320	270	✗	320	360	✓	500		✗
"	"		"			4		320		✓	320	300	✗	320		✗	320		✓	500		✗
"	"		"		N½ 16 2/3 ft	5		180		✓	120		✗	120	180	✗	120	180	✓	270 (300)	1600	✗
"	Ida N. Wall	Ida Wall	Ida N Wall		S 8 1/3 ft Lot 5 & all	6		50		✓	110		✗	110	290	✗	110	290	✓	430 (500)	900	✗
"	H. C. Gordon	"	"			7		50		✓	50		✗	50		✗	50		✓	150		✗
"	"	"	"			8		50		✓	50		✗	50		✗	50	400	✗	100	320	✗
Henry A. Schott			Henry C. Millard			9		50		✓	50		✓	50		✗	50		✓	100		✗
"			"			10		50		✓	50		✓	50		✗	50		✓	100		✗
"			"			11		50		✓	50		✓	50		✗	50		✓	100		✗
"			"			12		50		✓	50		✓	50		✗	50		✓	100		✗
"			"			13		50		✓	50		✓	50		✗	50		✓	100		✗
"			"			14		50		✓	50		✓	50		✗	50		✓	100		✗
"			"			15		50		✓	50		✓	50		✗	50		✓	100		✗
"			"			16		50		✓	50		✓	50		✗	50		✓	100		✗
"		Lizzie V Richardson				17		50		✓	50		✓	50		✓	50		✓	250		✗
"		"				18		100		✓	100		✓	100		✓	100		✓	300		✗
Mary E. Drury						19		180	80	✓	(180)			0			0			0		
"	Eldon Link	Eldon Link			All Lot 19 & S½	20		270		✓	320	300	✗	320	320	✗	320	320	✗	450	660	✗
"	Mrs C. C. Shearer	Mrs L. D. Baker	L. D. Baker		S½ Lot 20 & all	21		270	180	✓	400	180	✗	400	180	✗	400	180	✗	450	520	✗
Roland H. Williams			Roland Henry Williams	Roland H. Williams		22		270	5	S	270		S ✗	270		S ✓	270		S ✓	300		S ✓
"			"	"		23		270	40	S	270	110	S ✗	270	110	S ✓	270	110	S ✓	400	420	S ✓
Wm R. Adams		D H. Foxnaugh	Hilton R. White	Earl Wilson / Carl Wilson	E50 ft Lots 24 to 27	24		270		✓	270		✗	270		✓	290		✗	450		✓
"		"		Beatrice Holden / Beatrice Holden	W90 ft	25		270		✓	270		✗	270		✓	0		—	200	780	✗
"		"		H. S. Garrett	W90 ft Lots 26 & 27	26		270		✓	270		✗	270		✓	0		—	200	780	✗
"		"	Hilton R. White		W90 ft Lots 27 & 28	27		220		✓	220		✗	220		✓	440		✗	600		✗
M. C. Wile						28		40		✓	40		✗	40		✓	40		✓	300		✗
"						29		70	60	✓	70	140	✗	70	140	✓	70	140	✓	300	680	✗
"						30		180		✓	180		✗	180		✓	180		✓	300		✗
"						31		180		✓	180		✗	180		✓	180		✓	350		✗
"						32		180		✓	180		✗	180		✓	180		✓	350		✗
Marie E Isenberger			G. H. Isenberger	Marie E Isenberger		33		180		✓	180		✗	180		✓	180		✓	400		✗
"			"	"		34		220	340	✓	220	350	✗	220	350	✓	220	320	✓	400	460	✗
St Joseph's Hospital			Sisters of Mercy			35		220		✓	220		✗	220		✓	220		✓	500		✗
"			"			36		270		✓	270		✗	270		✓	270		✓	500		✗
Coy Swallow Home	Samuel T. Jones					37		270		S	270		✗	270		✓	270		✓	500		✗
"	"					38		270	220	S	270	260	✗	270	260	✓	270	260	✓	500	420	✗
Carl F. Jonsson						39		270		S	270		✗	270		S	270		S	500		S
"						40		270	80	S	270	80	✗	270	80	S	270	80	S	500	960	S
Henry A. Schott		Chas F. G. H. Isenberger	Chas Isenberger	Chas Isenberger		41		270		✓	270		✗	270		✓	270		✓	500		✗
"		"	"	"		42		180		✓	180		✗	180	150	✓	180	240	✓	500	640	✗
"		"	G. H. Isenberger			43		100		✓	100		✗	100		✓	100		✗	250		✗
"		"	"	"		44		50		✓	50		✗	50		✓	50		✓	100		✗
Henry Scavia		Henry Scavia		Natale Scavia		45		30		✓	30		✗	30		✓	30		✓	80		✗
"		"		"		46		30		✓	30		✗	30		✓	30		✓	80		✗
"		"		"		47		40		✓	40		✗	40		✓	40		✓	100		✗
"		"		"		48		50		✓	50		✗	50		✓	50		✓	150		✗
"		"		"		49		50		✓	50	See below	✗	50		✓	50		✓	500		✗
"		"		"		50		50		✓	50	350	✗	50		✓	50		✓	500		✗
"		"		"	Alabama & Helen Adj ⊕	51		270		✓	270		✗	270		✓	270		✓	500		✗
"		"		"	"	52		270		✓	270		✗	270		✓	270		✓	500		✗
"		"		"	"	53		320		✓	320		✗	320		✓	320		✓	500		✗
"		"		"	"	54		360		✓	360		✗	360		✓	360		✓	500		✗
Leila S. Eschbaum	H. L. Huff	H. L. Huff		Herbert L. Huff	100 ft Alabama St closed lying between Lots 45 to 48 and W line alabama st as now located	258		480		✓	480		✗	480		✓	480		✓	700 (880)	330 (230)	✗
H. R. White	"	"		"	50 ft " " " " " "	50	258	240		✓	240	350	✗	240	350	✗	240	680	✓	350		✗

THE LAST NAME GIVEN IS THE ONE TO WHOM PROPERTY IS ASSESSED

THE LAST VALUE GIVEN IS THE ASSESSED VALUE FOR THE PRESENT YEAR

NAME OF OWNER At Noon on First Day in January, 1923	NAME OF OWNER At Noon on First Day in January, 1924	NAME OF OWNER At Noon on First Day in January, 1925	NAME OF OWNER At Noon on First Day in January, 1926	NAME OF OWNER At Noon on First Day in January, 1927	DESCRIPTION OR BOUNDARY FOR ASSESSMENT	LOT	Block	Value of Real Estate 1923	Value of Improvements 1923	CHECK	Value of Real Estate 1924	Value of Improvements 1924	CHECK	Value of Real Estate 1925	Value of Improvements 1925	CHECK	Value of Real Estate 1926	Value of Improvements 1926	CHECK	Value of Real Estate 1927	Value of Improvements 1927	CHECK
Sylvester Kipp	TAX DEED			Sylvester Kipp		1	259	90		–	0		–	0		–	0		–	150	assess	✓
	TAX DEED			"		2		90		–	0		–	0		✓	0		–	150		✓
	TAX DEED			"		3		90		–	0		–	0		✓	0		–	150		✓
	TAX DEED			"		4		90		–	0		–	0		✓	0		–	150		✓
	TAX DEED			"		5		90		–	0		–	0		✓	0		–	150		✓
	TAX DEED			"		6		90		–	0		–	0		✓	0		–	150	assess	✓
C. H. Grube	Charles H. Grube		Emma Grube			7		180		✓	180		X	180		✓	180		✓	250		✓
"	"		"			8		180		✓	180		X	180		✓	180		✓	250		✓
"	"		"			9		180		✓	180		X	180		✓	180		✓	200		✓
"	"		"			10		180		✓	180		X	180		✓	180		✓	200		✓
"	"		"			11		180		✓	180		X	180		✓	180		✓	200		✓
"	"		"			12		180	60	✓	180	60	X	180	60	✓	180	60	✓	200	220	✓
"	"		"			13		50		✓	50		X	50		✓	50		✓	200		✓
"	"		"			14		90		✓	90		X	90		✓	90		✓	150		✓
Fred. E. Coggeln			D. D. A. Dondfrio	Geo. Briggs	E 10 ft of S 85 ft of	15		180		✓	180		X	180		✓	180		✓	80		✓
"			" "	"	"	16		180		✓	180		X	180		✓	180		✓	80		✓
Lewis C. Cook		Clifford C. Sparks	Chas. Schmidt		N 8 1/3 ft of 18 + all	17		180		✓	180		X	240	Bldg Extra	✓	240	60 2400	✓	200	660	X
"		Lewis C. Cook	D. G. Simpson	G. Simpson	S 16 2/3 ft	18		180		✓	180		X	120	Gar Extra	✓	120	Gar Extra 1920 0	✓	100	out of use 1927 820	X
"		"	"	"		19		180		✓	180		X	180	260	✓	180		✓	200		✓
"		"	"	"		20		180		✓	180		X	180		✓	180		✓	200		✓
John Burch	John Louisa Burch	Mary M. Glover	Mary M. Glover			21		180		✓	180		X	180		✓	180		✓	200		✓
"	"	"	"			22		180		✓	180		X	180		✓	180		✓	200		✓
"	"	"	"			23		180		✓	180		X	160		✓	180		✓	200		✓
"	"	John Burch	Mary M Glover	Joseph T. Hesselbarth		24		180		✓	180		X	180		✓	180		✓	200	1040	✓
"	"	"	"	" "		25		180		✓	180		X	180		✓	180		✓	200		✓
"	"	"	"	Mary M. Glover		26		220		✓	220		X	220		X	220		✓	200		✓
"	"	"	"	"	to ft Myrtle Ave closed	27		270		✓	270		X	270		X	270		✓	350		✓
Albert V. Mayhofer					Alabama st closed adj +	28		220		✓	270		X	270		X	270		✓	700		✓
"					" " "	29		180		✓	180		X	180		✓	180		✓	500		✓
"					" " "	30		130		✓	130		X	130		✓	130		✓	500		✓
"					" " "	31		130		✓	130		X	130		✓	130		✓	500		✓
"					" " "	32		180		✓	180		X	180		✓	180		✓	500		✓
"					" " "	33		180		✓	180		X	180		✓	180		✓	500		✓
"					" " "	34		180		✓	180		X	180		✓	180		✓	400		✓
"					" " "	35		70		✓	70		X	70		✓	70		✓	300		✓
"					" " "	36		50		✓	50		X	50		✓	50		✓	40		✓
"					" " "	37		50		✓	50		X	50		✓	50		✓	40		✓
L. Alice Madden					" " "	38		50		✓	50		X	50		✓	50		✓	200		✓
"					" " "	39		220		✓	220		X	220		✓	220		✓	300		✓
"					" " "	40		220		✓	220		X	220		✓	220		✓	500		✓
Clara L. Baldwin	A. Perraud		A. Perraud	Thomas L. Heffron	E 18 ft lots 42 + W 18 ft " " 41 + N 108 ft of lot 40 TO RAIL	41		220		✓	220		X	220		✓	220		✓	700 E 1020		X
"	"		A Perraud			42		220	150	✓	220	390	X	320	390	✓	320	390	✓	800 W	800	X
"	"		"		Exc W 100 fr of	43		220		✓	220		X	220		✓	120		✓	500	2120	✓
"	"		"			44		220		✓	220		X	220		✓	220		✓	500		✓
"	"		"		All Exc Col ds adj + E 135 fr lot 46 + E 135 fr of N 20 ft of	45		220		✓	220		X	220		✓	40		✓	100		✓
"	"		Geo. W. Parks		Col ds adj + E 135 fr of N 20 fr of lot 45 + E 135 ft	46		220		✓	220		X	220		✓	400	470	X	900	1260	X
Margaret R. Green			F. W. Birbeck	Paul W. Birbeck	Alabama st closed adj +	47		220		✓	220		X	220		✓	220		✓	500		✓
"			"	"	" " "	48		220		✓	220		X	220		✓	220		✓	500		✓
Abraham Weinstock					All Exc E 20 ft of S 15 ft Lot 50 + Exc E 20 ft West for st + E 20 ft Lot 49 + E 20 ft of S 15 ft	49		220		✓	220		X	220		✓	140		X	240		✓
"			Dewey J. Morrow		West for st + E 20 ft of N 10 ft of Lot 50 + E 20 ft of S 55 ft	50		220		✓	220		X	220		✓	300	480	X	560	1880	X
"			Abraham Weinstock	Miles A. Hamilton	W 50 ft of	51		180		✓	180		X	180		✓	180		✓	560		X
"			"	J. A. Whitacre		52		180		✓	180		X	180		✓	180		✓	560	1720	X
"			"	"		53		180		✓	180		X	180		✓	180		✓	600		X
"			"	Helen H. Richards	W 50 ft of	54		220		✓	220		X	220		✓	220	150	✓	600	1480	X
				Abraham Weinstock	All Exc E 20 ft of N 10 ft Lot 50 + Exc E 20 ft Lots 51 + 54															800		

THE LAST NAME GIVEN IS THE ONE TO WHOM PROPERTY IS ASSESSED

THE LAST VALUE GIVEN IS THE ASSESSED VALUE FOR THE PRESENT YEAR

NAME OF OWNER At Noon on First Day in January, 1923.	NAME OF OWNER At Noon on First Day in January, 1924	NAME OF OWNER At Noon on First Day in January, 1925	NAME OF OWNER At Noon on First Day in January, 1926	NAME OF OWNER At Noon on First Day in January, 1927	DESCRIPTION OR BOUNDARY FOR ASSESSMENT	LOT	Block	Value of Real Estate 1923	Value of Improvements 1923	CHECK	Value of Real Estate 1924	Value of Improvements 1924	CHECK	Value of Real Estate 1925	Value of Improvements 1925	CHECK	Value of Real Estate 1926	Value of Improvements 1926	CHECK	Value of Real Estate 1927	Value of Improvements 1927	CHECK
Margaret R. Breen					10 ft Myrtle Ave closed	1	260	270		✓	270		✓	270		✓	270		✓	200		✓
"						2		180		✓	180		✓	180		✓	180		✓	100		✓
"				Geo. W. Hennings		3		130		✓	130		✓	130		✓	130		✓	100		✓
"				"		4		90		✓	90		✓	90		✓	90		✓	100		✓
"				"		5		90		✓	90		✓	90		✓	90		✓	100		✓
"				"		6		90		✓	90		✓	90		✓	90		✓	100		✓
"				Margaret R. Breen		7		90		✓	90		✓	90		✓	90		✓	100		✓
"				"		8		90		✓	90		✓	90	60	✓	90	180	✓	100	640	✓
"			Elizabeth Richardson & Laura Schron		Eng. St Clo +	9		90		✓	90		✓	90		✓	90		✓	100		✓
"			" "		"	10		90		✓	90		✓	90		✓	90		✓	100		✓
Apartment Const. Co			Minnie Odell	A. M. Shook		11		90		✓	90		✓	90		✓	90		✓	100		✓
"				"	Part upon St closed adj + all	12		130		✓	130		✓	130		✓	130		✓	200		✓
Margaret R. Breen			Ivy Kresser	Wm J. Kirk	" " " " + for of Alabama St closed	13		400		✓	400		✓	400		✓	400		✓	—		—
"				"	adj + all (Ex W 113.17 ft) lots 13 +	14		270		✓	270		✓	270		✓	270		✓	1200	2000	✓
Ellen R. Breen				Alice A. Boothe	For of Alabama St closed adj + all (Ex W 113.17 ft) lots 16 +	15		220		✓	220		✓	220		✓	220		✓	800		✓
"				D. M. Lemon	Par upon closed adj + W 113.17 ft lots 13 to	16		200		✓	200		✓	200		✓	200		✓	1200		✓
Mary A. Flavin	Minnie Louise McArthur 47796		Sol'n Com BK		Par Alabama St closed adj	17		180		✓	180		✓	180		✓	180		✓	500		✓
"	"				" "	18		180		✓	180		✓	180		✓	180		✓	500		✓
"	"				" "	19		180		✓	180		✓	180		✓	180		✓	500		✓
"	"				" "	20		180		✓	180		✓	180		✓	180		✓	400		✓
Fred G. Cantello				Duncan D. McArthur	" "	21		90		✓	90		✓	90		✓	90		✓	200		✓
"				"	" "	22		50		✓	50		✓	50		✓	50		✓	100		✓
"				"	" "	23		50		✓	50		✓	50		✓	50		✓	20		✓
"				"	+ 10 ft Myrtle Ave closed	24		50		✓	50		✓	50		✓	50		✓	20		✓

Index to Property in University Heights Villa Lots

THE LAST NAME GIVEN IS THE ONE TO WHOM PROPERTY IS ASSESSED

NAME OF OWNER At Noon on First Day in January, 1923	NAME OF OWNER At Noon on First Day in January, 1924	NAME OF OWNER At Noon on First Day in January, 1925	NAME OF OWNER At Noon on First Day in January, 1926	NAME OF OWNER At Noon on First Day in January, 1927
Re-sub				
Geo. M. Hawley Inv Co			Dr. P. W. McGready	
City Property				
Re-sub				
Israel Bower			Harry L. Rathbone 1/4	LeRoy & Marci B. Raymond
"				I. Bower
"				"
"				
Chas. N. Woodworth				
Rosborne L. Wilson				
Helen C Ames				Helen C. Ames 1/2 Int. Interest
Mary Glorius		Mary Glorius		
"				
Henry M. Mather				
So Tr Com Bank 1/2				
D. H. Shreve 1/2				
Alice E Pratt 1/2				
Emma F. Way 1/2				
Sophia M. Sage			Wilfred A. Trow	
Sec Trust + Com Bank 1/2		Sisters of St. Joseph		Academy of Our Lady
D. H. Shreve 1/2				of Peace
Sophia M. Sage				
"				
Minnie H. Holmes	Minnie H. Barnes	Vera G. Howes		
John C. Lee			H. M. Mc. Cole	Academy of Our Lady of
		Sisters of St. Joseph all		~~Sisters of St. Joseph~~ Peace
		"		"
		"		"
		"		"

THE LAST NAME GIVEN IS THE ONE TO WHOM PROPERTY IS ASSESSED

THE LAST VALUE GIVEN IS THE ASSESSED VALUE FOR THE PRESENT YEAR

NAME OF OWNER At Noon on First Day in January, 1923	NAME OF OWNER At Noon on First Day in January, 1924	NAME OF OWNER At Noon on First Day in January, 1925	NAME OF OWNER At Noon on First Day in January, 1926	NAME OF OWNER At Noon on First Day in January, 1927	DESCRIPTION OR BOUNDARY FOR ASSESSMENT	LOT	Block	Value of Real Estate 1923	Value of Improvements 1923	CHECK	Value of Real Estate 1924	Value of Improvements 1924	CHECK	Value of Real Estate 1925	Value of Improvements 1925	CHECK	Value of Real Estate 1926	Value of Improvements 1926	CHECK	Value of Real Estate 1927	Value of Improvements 1927	CHECK
Grace Hunt	Grace D. Hunt		John P. & Ann Keran	Augusta B. Regina Meleez Augusta & Regina Melzer.	W 1/2 - V.L. - 69																	
R.P. & Josephine W. Shields	TAX DEED 1923	J.S. Keran	"	J. S. Keran	W 1/2	69		540		S	540		X	540		X	540		W	1000		X
"	TAX DEED 1924	"	"	"		70		540		V	540		—	540		X	540		X	2000		X
Carlos A. Miller	C. A. Miller	Carlos A. Miller	C. Arthur Miller	C. A. Miller		71		450		V	450		—	450		X	450		X	1500		X
R. E. Smith Agt		R. E. Smith		Robert E. Smith		72		1200		V	1200		X	1200		X	1200		X	2500		X
Walter L. & Amy G. Chapman			Walter L. Chapman	Walter & Amy G. Chapman	S 100 ft Ex W 100 ft	73		160		V	160		X	160	E	X	160		X	800		X
"			"	"	W 58 ft of S 100 ft	73		320	270	V	320	270	X	320	W 270	X	320	W 270	X	1100	1020	X
Ruth E. Mills					All Ex the S 100 ft	73		130		V	130	102	X	130	N	X	130	N	X	200		X
C. S. & Annie Coy					E 50 ft of W 100 ft of S 100 ft	73		270	40	V	270	40	X	270	M 40	X	270	M 40	X	1100	320	X
Western Inv Co	Anthony Becker	Nelson Gate Spiritual Church		Anthony & Margaret Becker	W 1/2 S ft	74		280		V	280		X	280	W	X	280	W 480	X	1100	1180	X
Margaret Becker					N to ft of E 80 ft	74		260		V	260		X	260	M ch 600	X	260	M 600	X	1000	1680	X
"					E 40 ft	74		260	610	V	260		X	260	E	X	260	E	X	1000		X
Mrs Hedwig Pfeffer				Wm. M. Gerety	W 80 ft	75		470	310	V	470	1210	X	470	W 1270	X	470	W 1270	X	1900	2760	X
Mrs Wm Muench	Wm Muench			Wm. C. & Mary A. Beer	E 42 1/2 ft	75		250		V	250		X	250	E	X	250	E	X	1000		X
S. M. Crawford	W. D. Thompson	Seth M. Crawford	Margt T. Crawford	Seth M. Crawford	E 1/2	76		320	270	V	320	280	X	320	E 280	X	320	E 530	X	1200	1460	X
George Billow		Elizabeth Billow	Elizabeth L. Thompson		W 1/2	76		320		V	320		X	320	W 780	X	320	W 780	X	1700	1760	X
"		"	"		all	77		540		S	540		X	540		X	540		X	2700		X
Geo A. Walker					W 1/2	78		320	250	S	320	310	X	320	W 310	X	320	W 270	X	1000	700	X
Geo M. Hawley Inv Co			Wm. McElready		E 1/2	78		320		V	320		X	320	E	X	320	E	X	1000		X
"		Geo. M. Hawley Inv. Co.	Geo Crowley		all	79		4500		V	4500		X	4500		X	4500		X	6000		X
Western Inv Co					all Und 1/6	80		600		V	600		X	600		X	600		X	3600		X
Thomas Kneale	Mace E. Charleston	Mrs M. E. Charleston			Und 5/6	80		3000		V	3000		X	3000		X	0		—	0		—
"	"	"				81		900		V	900		X	900		X	900		X	2000		X
"	"	"				82		670		V	670		X	670		X	670		X	1200		X
Mrs J. G. Mills	Anna Mansfield					83		670		V	670		X	670	680	X	670	690	X	1200	1100	X
Sarah E. Oliver		Thos McCleave		Thos J. McCleave		84		670		V	670	110	X	670	110	X	670	230	X	1200	960	X
Ora M. Draper				Reginald Young		85		800		V	800		X	800	560	X	800	560	X	1500	940	X
N. E. Simpson	W. E. Simpson			Jas. W. Smith		86		450		V	450		X	450		X	450		X	500		X
A. L. Horton N 42 1/2 ft	"	W. E. Simpson		James M. & Jennie E. Smith	N 1/2	87		400		V	400		—	0		—	0		—	500	N 1540	X
Leland Simpson	"	"		W. E. Simpson	S 1/2	87		500		V	900		X	900		X	900		X	700	S 1680	X
N. E. Simpson	"	"		"		88		580		V	580		X	580		X	580		X	700		X
C. B. & E. J. Graham		Geo Henry		A. E. & Jennette F. Eirdick		89		580		V	580		X	580		X	580		X	700		X
Ora M. Draper				Ch. A. & Henrietta P. Eirdick		90		580		V	580		X	580		X	580		X	700		X
Felix Peano		V M Scroggs		✓	N 50 ft	91		500		V	500		X	500		X	500		X	540		X
Elizabeth Cork				Arthur H. Lowry	S 150 ft	91		600		V	600		X	600		X	600		X	660		X
Cabrie Edwards					N 50 ft E of New Hampshire Dr	92		360		V	360		X	360		X	360		X	600		X
Emma J. Meyer			Dorothy H. Upjohn		S 50 ft of N 100 ft E of New Hampshire Dr	92		300		V	300		X	300		X	300		X	600		X
Mrs B. L. Schlecer					S 60 ft of N 160 ft " "	92		240		V	240		X	240		X	240		X	600		X
J. E. Parker					S 50 ft of N 200 ft " "	92		240		V	240		X	240		X	240		X	600		X
Felix Peano		V M Scroggs		✓	S 50 ft of N 250 ft " "	92		240		V	240		X	240		X	240		X	600		X
Mary R. Garland					N 50 ft of W 272 83 ft W of "	92		60		V	60		X	60		X	60		X	60		X
"					All Ex N 50 ft W of "	93		—		—	0		—	0		—	0		—	0		—
				J. S. Keran	And Ex N 250 ft E of "	93		810		V	810		X	800		X	800		X	2000		X
					E 1/2	69													E	1000		X

THE LAST NAME GIVEN IS THE ONE TO WHOM PROPERTY IS ASSESSED

THE LAST VALUE GIVEN IS THE ASSESSED VALUE FOR THE PRESENT YEAR

NAME OF OWNER At Noon on First Day in January, 1923	NAME OF OWNER At Noon on First Day in January, 1924	NAME OF OWNER At Noon on First Day in January, 1925	NAME OF OWNER At Noon on First Day in January, 1926	NAME OF OWNER At Noon on First Day in January, 1927	DESCRIPTION OR BOUNDARY FOR ASSESSMENT	LOT	Block	Value of Real Estate 1923	Value of Improvements 1923	CHECK	Value of Real Estate 1924	Value of Improvements 1924	CHECK	Value of Real Estate 1925	Value of Improvements 1925	CHECK	Value of Real Estate 1926	Value of Improvements 1926	CHECK	Value of Real Estate 1927	Value of Improvements 1927	CHECK
Geo. W. Marston						93		200		V	200		X	200		V	200		V	150		V
"						94		150		V	150		X	150		V	150		V	150		V
"						95		150		V	150		X	150		V	150		V	150		V
"					Mabyn Harding Walters	96		200		V	200		X	200		V	200		V	150		V
"					Geo W. Marston	97		200		V	200		X	200		V	200		V	150		V
Howard E. Bolles	W R & W L Byars	W R Byars			W. R. & W. L. Byars	98		540		V	540		X	540		V	540		V	700		V
"	"	"			"	99		540	460	V	540	470	X	540	470	V	540	470	V	700	1580	V
W. E. Simpson						100		720		V	720		X	720		V	720		V	1000		V
Isabella P. Brownlee						101		540		V	540		X	540		V	540		V	600		V
I. B. Smith						102		320		V	320		X	320		V	320		V	500		V
"						103		320		V	320		X	320		V	320		V	500		V
Ella L Robbins						104		320		V	320		X	320		V	320		V	500		V
Mrs A. W. Seymour & Hattie Downs	Alma Seymour & Hattie Downs		A. A. Seymour & Hattie Downs	Frank O. Carrell		105		320	310	V	320	310	X	320	310	V	320	310	V	500	600	V
"	"		"	"		106		320		V	320		X	320		V	320		V	500		V
Mrs Chas. Ellis				LaRoy K Forbes		107		320		V	320		X	320		V	320		V	500		V
					E 62½ ft of lots 108 to 111	108		320		V	320		X	320		V	320		V	500	vacant	V
"						109		320		V	320		X	320		V	320		V	500	0	V
Stella King						110		360		V	360		X	360		V	360		V	700	0	V
"				Mrs Chas Ellis	W 62½ ft of lots 108 to	111		540		V	540		X	540		V	540		V	1560	1880	W
Herbert C Beckley		GRACE V. STRATTON. '62½		Grace V. Stratton		112		630		V	630		X	630		V	630		V	900		V
"		"		"		113		360		V	360		X	360		V	360		V	700	1800	V
"		"	Mary Ellen	"		114		370		V	320		X	320		V	320		V	500		V
"		"	"	"		115		370		V	320		X	320		V	320		V	500	1200	V
F. C. & Iris M. Ferris			James W Bennett & Emma A. Smith	John H. Barngrover		116		370		V	320		X	320		V	320		V	500		V
"			"	"		117		370		V	320		X	320		V	320		V	500	1360	V
E. J. Swayne			J M Anderson	R. D. Lane & J. W. Parkinson		118		370		V	320		X	320		V	320		V	500		V
"			"	"		119		370		V	320		X	320		V	320		V	500		V
"			"	"		120		370		V	320		X	320		V	320		V	500		V
"			"	"		121		320		V	320		X	320		V	320		V	500		V
Mrs T. M. Gardner & E. L. McLean	Mrs T. M. Gardner & E. M. McLean	Mrs T. M. Gardner & E. L. McLean	Mrs. T. M. Gardner			122		500	160	V	500	170	X	500	160	X	500	170	X	1000	200	V
K. R. & Katherine A. Battin				K. R. Battin		123		400		V	400		X	400		X	400		X	600		V
"				"		124		320	30	V	320	30	X	320	30	V	320	30	X	500	300	V
"				"		125		320		V	320		X	320		V	320		X	500		V
"				"		126		370	20	V	320	20	X	320	20	V	320	20	X	500	280	V
Oscar F. Quarforth	Oscar F. Quarforth					127		320	5	V	320		X	320		V	320		X	500		V
"	"					128		370	60	S	320	150	X	320	150	V	320	150	X	500	440	V
J. E. Parker						129		370		V	320		X	320		V	320		V	500		V
"						130		370		V	320		X	320		V	320		V	500		V
Abbie L. Curt						131		360	310	V	360	310	X	360	370	X	360		X	700		V
"						132		630		V	630		X	630		X	630	370	X	1100	1220	X
Daniel D Murphy						133		670	70	V	670	60	X	670	60	X	670	60	X	1300		V
"						134		450		V	450		X	450		V	450		X	900	160	V
F. W. Teepe	Florence M. Teepe					135		320	5	S	320		X	320		V	320		X	700		V
"	"					136		320	680	S	320	680	X	320	680	V	320	680	X	600	1320	V
Fred Pearce						137		320		V	320		X	320		V	320		X	500		V
"						138		320	350	V	320	240	X	320	240	V	320	240	X	500	920	V
Robt. W. Sycamian	O. C. Thompson				W 40 ft of lots 140 +	139	Subdivision	320		V	450		X	— 0		—	0		—	0		—
"	H. L. Brocon				E. 100 ft of lots (139 +	140		320		V	490	300	X	500	380	X	500	380	X	800	1160	X
"	O. C. Thompson	Edw. L. Doolittle			E 100 ft " 142 +	141		320		V	320		X	600	380	X	600	380	X	1000	1280	X
"	"	J. E. Shone	John Emmett Shone	John E Shone	W 40 ft of lots 139 to	142		450		V	450		X	500	400	X	500	400	X	600	940	X
D. A. James						143		630		V	630		X	630		X	630		X	800		X

THE LAST NAME GIVEN IS THE ONE TO WHOM PROPERTY IS ASSESSED

THE LAST VALUE GIVEN IS THE ASSESSED VALUE FOR THE PRESENT YEAR

NAME OF OWNER At Noon on First Day in January, 1923	NAME OF OWNER At Noon on First Day in January, 1924	NAME OF OWNER At Noon on First Day in January, 1925	NAME OF OWNER At Noon on First Day in January, 1926	NAME OF OWNER At Noon on First Day in January, 1927	DESCRIPTION OR BOUNDARY FOR ASSESSMENT	LOT	Block	Value of Real Estate 1923	Value of Improvements 1923	CHECK	Value of Real Estate 1924	Value of Improvements 1924	CHECK	Value of Real Estate 1925	Value of Improvements 1925	CHECK	Value of Real Estate 1926	Value of Improvements 1926	CHECK	Value of Real Estate 1927	Value of Improvements 1927	CHECK
H. P. Nielsen			Emma R. & Blanche D. Norris	John W. & Blanche D. Buck		144		450		V	450		X	450		X	450		X	700		X
Garretson Inv. Co			Garretson Inv. Co			145		450		V	450		X	450		X	450		X	700		X
W. H. Watts				J. A. Morton		146		450		V	450		X	450		X	450		X	700		X
E. C. Kinser		Herman I. Hagman	Herman I. Hagman	Geo W. Garrison		147		1000		V	1000		X	1000		X	1000		X	800		X
"		"	Alice W. Smith	Frank K. Albright		148		2250		V	2250		X	2250		X	2250		X	2000		X
S. G. Eaton						149		360		V	360		X	360		X	360		X	600		X
"						150		360		V	360		X	360		X	360		X	600		X
Nathan Rigdon		Wilhelmina Pirwitz	Henry & Wm. K. Peterson			151		360		V	360		X	360		X	360		X	600		X
N. R. Standish	Jean M. R. Standish	Mrs. N. R. Standish				152		450	180	V	450	180	X	450	180	X	450	180	X	700	760	X
Maynard C. Harding		M. C. Harding				153		450		V	450		X	450		X	450		X	700		X
"		"				154		450	750	V	450	760	X	450	760	X	450	760	X	700	2120	X
						155		450		V	450		X	450		X	450		X	700		X
John Paterson			Marian N. Donovan	Ora McStayer		156		450		V	450		X	450		X	450		X	700	1120	X
Louise F. Shirley Est	H. Van Arman	Hans C. Colby	H. C. Colby			157		450		V	450		X	450	420	X	450	420	X	700	920	X
Effie Alford						158		540	190	V	540	200	X	540	200	X	540	200	X	800	540	X
Fred N. Hamilton		Kent B. Hamilton		A. L. & Grace Baker		159		630		V	630		X	630		X	630		X	1000		X
Jessie M. McMahon			Joseph M. Lee			160		320		S	320		X	320		X	320		S	500		X
"			"			161		320		S	320		X	320		X	320		S	500	1080	X
Leo M. Schiller						162		320		V	320		X	320		X	320		X	500		X
						163		320		V	320		X	320		X	320		X	500		X
Arthur Lester	Arthur B. Lester		Oscar Olin Larson	Leon & Edyth King		164		320		V	320		X	320		X	320		S	500		X
"	"			"		165		320		V	320		X	320		X	320		S	500	1820	X
Hazel J. Lester				Oscar & Bessie Larson		166		320		V	320		X	320		X	320		X	500		X
"				" "		167		320		V	320		X	320		X	320		X	500	2040	X
Austin DeGraffe	Degraff Austin			Hurlburt D. Austin		168		370		V	320		X	320		X	320		X	600		X
	"			"		169		320		V	320	630	X	320	630	X	320	630	X	700	940	X
Herbert E. Faul					E 50 ft of 170 ft	171		350	70	V	350	70	X	350 E	70	X	350 E	70	X	800	220	X
John Metzger					W 98 ft. of 170 ft	171		900	280	V	900	290	X	900 W	290	X	900 W	290	X	1600	840	X
John Hopf		Catherine Burney				172		800		V	800		X	800		S	800		S	1500		S
Chas N. Page	Albert S. Jett					173		540	310	V	540	340	X	540	380	S	540	380	S	1000	760	S
"	"					174		400		V	400		S	400		S	400		S	700		S
M. Hall		Harry A. Hoyarad	M. M. Hall			175		360	270	V	360	280	S	360	310	S	360	310	S	600	980	S
"		"	"			176		320		V	320		X	320		X	320		X	500		X
						177		320		V	320		X	320		X	320		X	500		X
Clara J. Lester	A. W. Martin			Arthur W. Martin		178		320		V	320		X	320		S	320		S	500		X
"	"			"		179		320		V	320		X	320		S	320		S	500		X
Christie F. Naylor				John J. Spreckles		180		800		V	800		X	800		X	800		X	1700	1100	X
William S. Goss		Wm Sigil Goss	Wm S. Goss			181		670		V	670		X	670		S	670		S	800		X
"		"	"			182		450	130	V	450	150	X	450	370	S	450	370	S	800	560	X
Mary Field Gooden				Mary E. Field Gooden		183		320		S	320		X	320		S	320		S	500		X
"				"		184		320		S	320		X	320		S	320		S	500		X
Pearl Millar	Pearl B. Miller	Pearl B. Millar				185		320		V	320		X	320		X	320		X	500		X
"	"	"				186		320	460	V	320	460	X	320	470	X	320	470	X	500	1060	X
Ora M. Draper						187		360		V	360		X	360		X	360		X	600	⊙	X
Laura B. Crowe		"	Mayme Lynn Holmes	Robert E. Holmes		188		400	550	V	400	550	X	400	790	X	400	770	X	700	1960	X
Ora M. Draper					N 1/2	189 + 190		320 W	330	V	800	340	X	800 W	340	X	800 W	340	X	1500	920	X
"					E 1/2	189 + 190		220 E	240	V	540	260	X	540 E	760	X	540 E	260	X	1000	860	X
Laura B. Crowe					E 1/2	190		320		V	(320)		—	0		—	0		—	0	—	—
					W 1/2	190		480		V	(480)		—	0		—	0		—	0		—
D. A. & Sela A. Martin	D. A. Martin					191		900		V	900		X	900		X	900		X	1600		X
"	"					192		620		V	630		X	630		X	630		X	1000		X
J. D. Thomas	Jas D. Thomas	J. D. Thomas				193		450		V	450		X	450		X	450		X	700		X
"	"	"				194		450	390	V	450	390	X	450	390	X	450	400	X	700	1000	X

THE LAST NAME GIVEN IS THE ONE TO WHOM PROPERTY IS ASSESSED

THE LAST VALUE GIVEN IS THE ASSESSED VALUE FOR THE PRESENT YEAR

NAME OF OWNER At Noon on First Day in January, 1923	NAME OF OWNER At Noon on First Day in January, 1924	NAME OF OWNER At Noon on First Day in January, 1925	NAME OF OWNER At Noon on First Day in January, 1926	NAME OF OWNER At Noon on First Day in January, 1927	DESCRIPTION OR BOUNDARY FOR ASSESSMENT	LOT	Block	Value of Real Estate 1923	Value of Improvements 1923	CHECK	Value of Real Estate 1924	Value of Improvements 1924	CHECK	Value of Real Estate 1925	Value of Improvements 1925	CHECK	Value of Real Estate 1926	Value of Improvements 1926	CHECK	Value of Real Estate 1927	Value of Improvements 1927	CHECK
M E & Mattie W Jones				North E Jones		195		450		V	450		X	450		X	450		X	700		
" Josephine H Mott				"		196		450	240	V	450	250	X	450	250	X	450	250	X	700	760	
"						197		450		V	450		X	450		X	450		X	700		
"						198		450	400	V	450	400	X	450	400	X	450	400	X	700	980	
J L Book		Edward J Bender				199		1100	370	V	1100	370	X	1100	370	X	1100	370	X	1600	1340	X
E J Bender		C F Von Blunden				200		1000	310	V	1000	310	X	1000	310	X	1000	310	X	2200	1020	X
Colin F Hardy	Edw J Hitt	"				201		450		V	450		X	450		X	450		X	700		
"	"	"				202		450		V	450	10	X	450	10	X	450	690	X	700	2260	
"	"	"				203		450		V	450		X	450		X	450		X	700		
"	"	Henry Rau	Jos J. S. Chance M. Russo			204		450	230	V	450	230	X	450	450	X	450	450	X	700	1120	
"			Henry Rau	Sylvanus M Mitchell	W 50 ft of lot 205 & W 50 ft of N 10 ft of lot 206	208		450		V	1000		X	1000	530	X	350	530	X	700	1160	X
"			Jno W Colquhoun	James W Colquhoun	" 207	209		450		V	450		—	0		—	650	530	X	1500	1420	X
"					W 43 ft of E 90 ft of lot 205 to	208		630		V	630		—	0		—	600	530	X	1200	1300	X
"	El Monte Ranch Co	Earl E & Marie E Johnson			1926 E 90 ft of lot 205 to	208		900		V	1430		X	1430	1780	X	830	750	X	1500	1960	X
Agnes Thane						209		1100		V	1100		X	1100		X	1100		X	1800		X
"						210		670	450	V	670	460	X	670	510	X	670	510	X	1700	1600	X
J F Smith		Robert Nicholson				211		450		V	450		X	450		X	450		X	800		X
"		"				212		450	5	V	450		X	450		X	450		X	800	680	X
Clara A Hanson		Mary Ellert	May M Ellert	Mary Ellert		213		450	230	S	450	230	X	450	730	X	450	730	X	800		X
"		"	"	"		214		450		V	450		X	450		X	450		X	800	900	X
Maude R Stroup				Walter & Sarah Birch		215		450		V	450		X	450	380	X	450	410	X	800		X
"				"		216		450		V	450		X	450		X	450		X	800		X
Rachel I Loring					N 75 ft of	216½		540		V	540		X	540		X	540		X	1000		X
"					All Ex N 75 ft	216½		40		V	40		X	40		X	40		X	20		X
Lillian H Bliss				J T Reed	All Ex S 45 ft	217		270		V	270		X	270		X	270		X	100		X
"				"	S 45 ft	217		180		V	180		X	180		X	180		X	500		X
Carol T Norris	Carol Tyr Norris				N 30 ft	218		200		V	200		X	200		X	200		X	800	4800	X
"	"				S 20 ft	218		200		V	200		X	200		X	200		X	800	1220	X
S D & Com Bnk of S D					All 219 & N 5 ft	220		800	500	V	800	500	X	800	500	X	800	500	X	1400		X
					S 45 ft	220		720	160	V	720	160	X	720	160	X	720		X	1440	1040	X
R L Cannon			R L Cannon Inc	F B Blake	N 15 ft	221		250		V	250		X	250		X	250	160	X	560		X
Rose A Quimby		Daniel W Lenlogue		Edward Le Roy Moore	E 72 ft of S 35 ft	221		600	190	V	600	200	X	660	200	X	600	200	X	1200	640	X
Western Inv Co			Jonathan W Carlstrom	Margaret A Taylor	E ½ of ½ ft of W 68 ft of S 35 ft	221	(Tax Colby)	150		V	150		X	150		X	150		X	500		X
"			A L Swingle und ½	Abbie H Swingle und ½	W ½ of S 35 ft of Lot 221 & 81 ft of S 70 ft of	222		540		V	540		X	540		X	600	340	X	600	1000	X
"			Margt K McIlwain	A L SWINGLER "	E 10 ft of Lot 222 &	223		630		V	630		X	630		X	600	500	X	1000 ½	1580 ½	X
Venita J White	Arthur White		Venita J White		" " E 5 ft of Lot 223 & W 40 ft of	224		630		V	630		X	630		X	600	450	X	1000	1500	X
Edward Leroy Moore			E L R Moore	Edward Le Roy Moore	All Ex E 5 ft of Lot	225		630	120	S	630	150	X	630	150	X	630	150	X	1000	360	X
Harriet C LeRoy	Harriet C Le Roy Exr	Winfield E LeRoy		W E Le Roy		226		670	170	V	670	170	X	670	170	X	670	170	X	1200	620	X
A N Shore	Jas A D Wormpted		Jas A Hommated			227		670	210	V	670	210	X	670	210	X	670	210	X	1200	960	X
M E Myatt	Earl H Myatt	E H Myatt				228		670	210	V	670	540	X	670	640	X	670	640	X	1200	1360	X
Geo Van Gandt				Edward Le Roy Moore		229		670	240	V	670	240	X	670	240	X	670	240	X	1200	980	X
Eulalie Chase ½ / Emily S Chase ½	Eulalie A Chase ½	Thurston P Chase und ½	Mrs Thurston P Chase und ½	Eulalie Chase ½		230		670		V	670		X	670		X	670		X	1200		X
					Und ½	231		340	120	V	340	120	X	340 ½	120	X	340 ½	120	X	600	560	X
Arthur F Butler					Und ½	231		340	120	S	340	120	X	340 ½	120	X	340 ½	120	X	600	560	X
Chas Cheesewright	Chas Cheesewright			Edward Le Roy Moore		232		670	280	V	670	290	X	670	290	X	670	290	X	1200	920	X
A F Steele	Claire E Whitaker	F A Johnson				233		670		V	670		X	670		X	670		X	1200		X
Clarence R Littlefield						234		670	90	S	670	90	X	670	90	X	670	90	X	1200	240	X
Fred Weber	Rafaela G Herrero		Geo A McKenney			235		800	190	V	800	210	X	800	210	X	800	200	X	1800	1040	X
J B Thompson					N 45 ft Ely 50 ft of SEly — S 100 ft	236		600		V	600	690	X	250	320	X	250	320	X	500	580	X
James S Carse					All Ex S 100 ft of	236 & 237		540	280	V	540	290	X	540	290	X	540	290	X	1200	960	X
		Fred Weber	Raymond H Miller		S 100 ft	237		400	240	V	400	240	X	400	240	X	400	240	X	800	880	X
				Edward Le Roy Moore	S Ely 50 ft	236								350	370	X	350	370	S	800	660	X
				"	(Mrs M S Line) E ½ of ½ of W 86 ft of S 100 ft	222														500	760	X
				"	W ½ of ½ of S 35 ft of Lot 221 & 81 ft of S 70 ft of	222														400		X
					All of S 70 ft of E ½ of Lot 222 & W 86 ft of S 100 ft & E ½ of ½ of S 70 ft	222														200	50	X

THE LAST NAME GIVEN IS THE ONE TO WHOM PROPERTY IS ASSESSED

THE LAST VALUE GIVEN IS THE ASSESSED VALUE FOR THE PRESENT YEAR

NAME OF OWNER At Noon on First Day in January, 1923	NAME OF OWNER At Noon on First Day in January, 1924	NAME OF OWNER At Noon on First Day in January, 1925	NAME OF OWNER At Noon on First Day in January, 1926	NAME OF OWNER At Noon on First Day in January, 1927	DESCRIPTION OR BOUNDARY FOR ASSESSMENT	LOT	Block	Value of Real Estate 1923	Value of Improvements 1923	CHECK	Value of Real Estate 1924	Value of Improvements 1924	CHECK	Value of Real Estate 1925	Value of Improvements 1925	CHECK	Value of Real Estate 1926	Value of Improvements 1926	CHECK	Value of Real Estate 1927	Value of Improvements 1927	CHECK
D.C. Masters						238		540		V	540		X	540		X	540		X	800		X
H.L. Higbee		Herbert L. Higbee	H.L. Higbee	Nellie M. Smith		239		450		V	450		X	450		X	450		X	800	1240	X
Florence Reinke				Vincent Zimmerman		240		500		V	500		X	500		X	500		X	800	460	X
Calvin L. Frye	B.F. Puckett	John L. Rydberg	Bessie Olson			241		540		S	540		X	540		X	540		X	900		X
"	"	"	" "			242		630	150	S	630	150	X	630	380	X	630	380	X	1000	840	X
M.S. Smith	W.D. Robertson			W.J. Robertson		243		720		V	720		X	720		X	720		X	1200		X
"	"			"		244		720	460	V	720	460	X	720	460	X	720	460	X	1200	900	X
S.L. Rudolph	Samuel L. Rudolph					245		1350		V	1350		X	1350		X	1350		X	3000		X
"	"					246		1350		V	1350		X	1350		X	1350		X	2500		X
Harvey Phillips						247		720		S	720	760	X	720	800	S	720	800	S	1100	1480	S
Emery Evans Sanderson				Julia D. Milleyer		248		720	230	V	720	230	X	720	130	X	720	230	X	1100	760	X
Whiting-Mead Comb. Co. of S.D.			LYDIA MINER ESTATE	Marion Antles Corp.		249		630		V	630		X	630		X	630		X	1000	1100	X
Mary Butler Est						250		540		V	540		X	540		X	540		X	1000		X
Andrew Martin			Margt. W. Martin			251		500		V	500		X	500		X	500		X	1000		X
J. Frank Dehm			Oscar Johnson			252		450		V	450		X	450		X	450		X	1000	1400	X
Alice C. Roberts	L.B. Louise Mason	Theodore A. Miller	Elmer L. Henderson	Wendell R. McClelland		253		450		V	450	450	X	450	450	X	450	470	X	1000	1040	X
Western Dev Co		Earle W. Thompson				254		450		V	450		X	450		X	450		X	800		X
James Shelley		Earle W. Thompson				255		800	260	V	800	260	X	800	260	X	800	260	X	1700	940	X
W.R. Lovelace					All So of a line parallel to & 73 ft So of the N line of	256		400	180	V	400	190	X	400	210	X	400	210	X	800	700	X
Bertha C. Lewellen & Envoy J. Hogan	E.J. Hagan		Geo. E. Fisher	Envoy J. Hagan & Bertha C. Lewellen	All N of a line parallel to & 73 ft So of the N line of	256		150		V	150		X	150		X	150		X	780		X
"	"		"	"	All W of a line parallel to & 35 ft E of the W line of	257		200	210	V	200	210	X	200	210	X	200	210	X	420	720	X
Oscar Garrett		Oscar H. Garrett			All N of a line parallel to & 35 ft So of the North line	257		350	190	V	350	200	X	350	210	X	350	210	X	700	720	X
Annie M St Clair		Miss Lase M. Olcott	MELISSA TRIMBLE	Melissa Trimble		258		580		V	580		X	580		X	580		X	1200		X
David P. Hoyle Est						259		580		V	580		X	580		X	580		X	1200		X
Prudential Bond & Mtge Co						260		580		V	580		X	580		X	580		X	1200	1580	X
Mary Grinshaw				Mary G. Napier et ux		261		580		V	580		X	580		X	580		X	1200		X
Joseph F. Graham		J.D. Burdge		Ellen L. Formeted		262		580		V	580		X	580		X	580		X	1200		X
Ellene & Allene Lynch						263		500		V	500		X	500		X	500		X	1000		X
Cecilia Allen & Louise McKay				Cecilia S. Allen & Louise S.M. McKay		264		450		V	450		X	450		X	450		X	1000		X
"						265		320		V	320		X	320		X	320		X	600		X
"						266		270		V	270		X	270		X	270		X	500		X
Catherine Fullon	S.B. Warrick	L.B. Quick		L Bowring Quick		267		270		V	270		X	270		X	270		X	500		X
"	"	"		"		268		270		V	270		X	270	630	X	270	630	X	500	1240	X
Gertrude M. Gibbs			Ed E.H. Myatt Trustee			269		270		V	270		X	270		X	270		X	500		X
G.D. Phipps	Earl H. Myatt	E.H. Myatt	"			270		270	150	V	270	150	X	270	160	X	270	160	X	500	780	X
"	"	"	"			271		270		V	270		X	270		X	270		X	500		X
Eugene E Howe			Clarence L. Searing			272		270		V	270		X	270		X	270		X	500		X
"			"			273		270		V	270		X	270		X	270		X	500		X
"			E.E. Howe			274		270		V	270		X	270		X	270		X	500		X
"			"			275		270		V	270		X	270		X	270		X	500		X
"			"			276		250	240	V	250	240	X	250	240	X	250	240	X	500	780	X
"			"			277		250		V	250		X	250		X	250		X	500		X
Fred Hanson						278		250		V	250		X	250	540	X	250	240	X	500	800	X
"						279		250	210	V	250	210	X	250	210	X	250	210	X	500		X
Robt. H. Moody		J.H. Cobb		Edith H. Wilcox		280		220		V	220		X	220		X	220		X	500	620	X
"		"		"		281		220		V	220		X	220		X	220		X	500		X
"		"		"		282		220		V	220		X	220		X	220		X	500		X
Arthur J. Ogan						283		220		V	220		X	220		X	220		X	500		X
"						284		270		V	270		X	270		X	270		X	500		X
						285		400	180	V	400	180	X	400	180	X	400	180	X	800	840	X

THE LAST NAME GIVEN IS THE ONE TO WHOM PROPERTY IS ASSESSED

THE LAST VALUE GIVEN IS THE ASSESSED VALUE FOR THE PRESENT YEAR

NAME OF OWNER At Noon on First Day in January, 1923	NAME OF OWNER At Noon on First Day in January, 1924	NAME OF OWNER At Noon on First Day in January, 1925	NAME OF OWNER At Noon on First Day in January, 1926	NAME OF OWNER At Noon on First Day in January, 1927	DESCRIPTION OR BOUNDARY FOR ASSESSMENT	LOT	Block	Value of Real Estate 1923	Value of Improvements 1923	CHECK	Value of Real Estate 1924	Value of Improvements 1924	CHECK	Value of Real Estate 1925	Value of Improvements 1925	CHECK	Value of Real Estate 1926	Value of Improvements 1926	CHECK	Value of Real Estate 1927	Value of Improvements 1927	CHECK
C. J. Storey					Com at NE Cor VL 286: the S 0° 16' E along E line 55 ft to a pt: the N 71° 15' W 93.3 ft: the N 16° 07' E 33.50 ft to N'ly line: the E along N'ly line of ad lot to Com being a part of Villa Lots	286	(a)	600		✓	600		X	600		X	600		X	1000		X
Addie A. Lester					Com at the SE Cor VL 286: the N 6.50 ft to a point: the N 71° 15' W 93.3 ft to a pt: the S 33 ft to S'ly line: the E along S'ly line 90 ft to pt of Com being part of V.L.	286	(b)	450	40	✓	450	40	X	450	40	X	450	40	X	800	340	X
Maud S. Ayres				Tax Deed	Beg at NW Cor VL 286: the SW'ly along W'ly line 54.35 ft to S W Cor: the E'ly on S line 76.42 ft: the N 16° 07' E 61.5 ft to N'ly line: the W'ly on N'ly line of such lot to pt of beg being part of V.L.	286	(c)	300		✓	300		X	300		X	300		X	600	Tax Ded	X
M. Eidemiller	M Eidemiller	Martin Eidemiller				287		670		✓	670	420	X	670	420	X	670	450	X	1000	1000	X
"	"	"				288		670	330	✓	670	330	X	670	330	X	670	330	X	1000	1120	X
Edward L. Batterton				E. M. L'Eclerc		289		670	280	S	670	280	X	670	280	S	670	280	S	1000	1020	S
Ella O. Young	"	"		E. M. L'Eclerc		290		670	210	✓	670	210	X	670	210	X	670	210	X	1000	660	X
Lorena G. Arbher						291		670	150	✓	670	150	X	670	150	X	670	150	X	1000	520	X
Mrs F. B. Longshore	Flora Belle Longshore	Mrs F. B. Longshore	F. B. Longshore	Marian Longshore		292		630	80	✓	630	90	X	630	90	X	630	90	X	1000	400	X
Catherine Koster						293		630		✓	630		X	630		X	630		X	1000		X
Arthur F. Butler				O. H. & Hattie E. Stewart		294		630		✓	630		X	630		X	630		X	1000		X
"				"		295		630		✓	630		X	630		X	630		X	1000		X
"				"		296		630		✓	630		X	630		X	630		X	1000		X
"				"		297		630		✓	630		X	630		X	630		X	1000		X
Western Inv Co						298		1350		✓	1350		X	1350		X	1350		X	2500		X
"						299		1350		✓	1350		X	1350		X	1350		X	2000		X
W. F. Mason						300		540	300	✓	540	300	X	540	300	X	540	300	X	1000	920	X
J. O. Merritt		John B Merritt				301		540	500	✓	540	560	X	540	560	X	540	560	X	1000	1240	X
Catherine M. Mordock et al	Mrs C. M. Mosedock					302		540	180	✓	540	180	X	540	180	X	540	180	X	1000	860	X
Louise M. Sherman						303		540	110	✓	540	410	X	540	410	X	540	410	X	1000	680	X
Ralph J. Morrison			Ralph James Morrison	Ralph J. Morrison		304		540	30	S	540	30	X	540	30	X	540	30	S	1000	440	S
Louis C. DeSelm						305		540	470	S	540	470	X	540	470	S	540	480	S	1000	820	X
H. A. & A. Strehle		H. A. Strehle a. STREHLE wnd 1/2		H. A. Strehle	all 1927	306	(und 1/2 Und 1/2)	540	20	S	540	100	X	540	100	X	540	240	X	900	600	X
Clara Sargent			Mina Law & Nora Connell	J. L. Hoffland		307		500		✓	500		X	500		X	500		X	900	1200	X
Albert A. Kendall		J Roy. Doan				308		500	390	✓	500	400	X	500	400	X	500	400	X	500	840	X
Herbert M. & Eleanor B. Wanzer			Roy M. Wheatcraft J. W. BROWN			309		450		✓	450		X	450		X	450		X	800	1060	X
S. J. Smith				N. E. Hannah		310		180		✓	180		X	180		X	180		X	300		X
Western Inv Co			Grover C Weston	Minnie M. Bacon		311		220		✓	220		X	220		X	220		X	300		X
"			"	" "		312		270		✓	270		X	270		X	270		S	350		X
E. L. Myers	Leila Botham	R. W. Reed		Rowland W. Reed		313		270		✓	270		X	270		X	270		S	350		X
"	"	"		"		314		360		✓	360		X	360		X	360		S	400		S
Margt G. V. Lee						315		360		✓	360		X	360	150	X	360	150	S	400	420	S
"						316		360		✓	360		X	360		X	360		X	500	(b)	X
Floyd J. Prince	F. J. Prince		August Noren	Francis Meyerhoff		317		360	330	✓	360	330	X	360	330	X	360	330	X	500	1320	X
C. E. Detwiler		Ja Livesay	Surrendered	Millicent R. Hadley	W 60 ft VL 318	319		660	200	✓	660	190	X	660 W	190	X	660 W	190	X	1000	460	X
Bernard G. Carroll					E 50 ft VL 318	319		370	180	✓	370	180	X	370 E	180	X	370 E	180	X	700	460	X
"						320		800		S	800		X	800		S	800		S	1760		X
						321		540	750	S	540	260	X	540	760	S	540	260	S	800	680	X

THE LAST NAME GIVEN IS THE ONE TO WHOM PROPERTY IS ASSESSED

THE LAST VALUE GIVEN IS THE ASSESSED VALUE FOR THE PRESENT YEAR

NAME OF OWNER At Noon on First Day in January, 1923	NAME OF OWNER At Noon on First Day in January, 1924	NAME OF OWNER At Noon on First Day in January, 1925	NAME OF OWNER At Noon on First Day in January, 1926	NAME OF OWNER At Noon on First Day in January, 1927	DESCRIPTION OR BOUNDARY FOR ASSESSMENT	LOT	Block	Value of Real Estate 1923	Value of Improvements 1923	CHECK	Value of Real Estate 1924	Value of Improvements 1924	CHECK	Value of Real Estate 1925	Value of Improvements 1925	CHECK	Value of Real Estate 1926	Value of Improvements 1926	CHECK	Value of Real Estate 1927	Value of Improvements 1927	CHECK
O. L. Nelson	Mrs O. L. Nelson		O. L. Nelson			322		450		✓	450		X	450		✓	450		✓	600		✓
L. J. & Mertie L. Jackson	Leslie J. & Mertie L. Jackson		"			323		450	300	✓	450	590	X	450	570	✓	450	540	✓	600	980	✓
Murray L. Johnson	Murray Johnson					324		450		✓	450		X	450		✓	450		✓	600		✓
Mary L. Tender				Mary A. Perin		325		450	750	✓	450	460	X	450	60	X	450	260	✓	600	640	✓
Mildred A. Harnetty		Geo V. Harnetty	W. Clyde & Alice N. E. Hannah			326		450		✓	450		X	450		✓	450		✓	600		✓
C. M. Barnes		W. Hannah & Bell Mulhauley	Adolph J. Mende			327		450	270	✓	450	270	X	450	270	X	450	270	✓	600	460	✓
Geo. D. Easton				James Eustice		328		450		✓	450		X	450		✓	450		✓	600		✓
Geo. H. Maxfield		James W. Wallace	H. L. & Mason	J. W. Wallace		329		450	210	✓	450	210	X	450	210	X	450	210	✓	600	360	✓
"		Geo H. Maxfield	Francis L. Kneen	Lester & Violet Monson	N 40 ft of E 100 — (N 40) ft	330		160	360	✓	160	360	X	160	360	X	160	360	X	1000	880	X
Martin Roth					All Exc N 40 ft of E 100 (& S 50) ft	330		200	180	✓	200	300	X	200	380	X	200	330	X	800	1740	X
Joseph J. Delaney	Celia A. J. Rix				S 50 ft	331		1100		✓	1100		X	1100		X	1100		X	1000		X
Oliver E. Seaver	TAX DEED					332		540		✓	540		X	540		X	540	530	X	1700	1490	X
Chas Engebretson				Thos O. Skripps & M. A. Lundgren		333		540		✓	540		X	540		X	540		X	1700	2000	X
John A. Held					N 50 ft	334		450		✓	450		X	450		X	450	510	X	1200	1380	X
Orin C. Macumber					S 58 ft of N 108 ft of E 170 ft	334		220	730	S	220	300	X	220	310	X	220	840	X	1000	1680	X
Shelly J. Higgins	A. J. Higgins				S 50 ft of E 170 ft	334		90		✓	(90)		—	0		—	0		—	0		—
Chas Travis Briar		R. E. Stover	R. E. & Della Stover	Chas. T. Briar R. E. Stoyer	N 10 ft Annex Place Clo 1921	335		320		✓	320		X	320		X	320		—	3000	NV	X
I. E. Long	A. L. Williams	J. E. Campbell		Joseph S. Campbell	Beg at most N'ly Cor V.L. 336; Thence So 74° 44' E 180.8 ft; thence So 6° 15' E 216.24 ft; thence So 59° 36' W 316.64 ft; thence N 69° 222.22 ft to pt of beg part V.L. 336	337		800		✓	800		X	800	600	X	800	750	X	1400	1500	X
Joseph S. Campbell		A. W. Swanson			Beg at NE Cor V.L. 337; thence Sly 252.25 ft to S.E. Cor the N 29° 47' W 107 ft; thence N 64° 32' 30" E 246.22 ft to Annex Place; thence Ely 36 ft to pt of beg - being part	337		800	540	S	800	540	X	800	540	S	800	600	S	1400	1200	S
H. A. Hartman					Beg at pt on Ely line of N. G. Ste Rwy 73 ft Sly from most Nly Cor Lot 337; thence So 76° 36' 30" E 64 ft; thence So 50° 36' W 30 ft; thence So 54° 32' W 202.22 ft; thence N 43° 15' W 231.21 ft; thence N 41° 06' E 128.22 ft to pt of Comm being part V.L. 336	337		830	600	S	830	600	X	830	600	S	830	730	S	1400	1460	S
Mrs E. Scofield	Luther Moar	A. W. Swanson				338		800	250	S	800	250	X	800	260	S	800	430	X	1500	860	X
J. A. Roberts	E. W. B. & Hattie Mark		E. W. B. Mark	E. W. B. & Hattie N. Mark		339		800	260	✓	800	260	X	800	270	X	800	470	X	1500	840	X
Amelia Schnack	Amelia Schnack	Amelia Schnack			All Exc N 35 ft	340		800	390	✓	800	390	X	800	390	E	800	500	X	1600	1000	X
S. L. Rudolph	Samuel L. Rudolph			Grady H. & Nora P. Norris	N 70 ft 36 ft	340		540	300	✓	540	300	X	540	300	W	540	380	X	1000	760	X
Pacific Coast Fran Co						341		800	480	✓	800	480	X	800	540	X	800	780	X	1600	1560	X
"						342		800	390	✓	800	390	X	800	390	X	800	560	X	1600	1120	X
Western Inv Co						343		800	50	✓	800	50	X	800	90	X	800	240	X	1600	480	X
Tincy S. Webb						344		760		✓	760	NV	X	760	NV	X	760	NV	✓	1600		X
						345		720		✓	720		X	720		X	720		✓	1600		X
						346		670		✓	670		X	670		X	670		✓	1400		X
Austin B. Shaw					N ½ Buchanan St closed 1920	347		540		✓	540		X	540		X	540		✓	1000		X
Minnie B. Dondore					S ½ of Lot 91 ½ ft of Buchanan St adj & N 35 ft of E 91 ½ ft of Lot 348	348	(a)	630	150	✓	630	150	X	630	150	X	630	450	X	1200	900	X
Mrs. E. J. Ward					Beg at a pt on Nly line of Lot 348 which is N 60° 42' W 91 ½ ft from most Ely Cor of the N ½ No' W along N line of said Lot and entering Ely line of Johnson Ave; thence N 13° 33' E along Ely line of Johnson Ave 91 ½ ft; thence S 60° 42' E parallel with S line of said Lot 91 ½ ft to a point which is 23 ft measured at right angles W'ly from Ely line of Maryland St as set aside to Johnson Ave by the N 29° 57' 30" E 67.33 ft to pt of beg - being part of Villa Lot 348 adj Buchanan St closed 1920	348	(b) (c) (d)															
Francis C. Ferris					Beg at most Sly Cor of V.L. 348; thence N 29° 57' 30" E along Ely line of Maryland St; thence N 67° 12' W along Lemon Ave 60 ft to Johnson Ave; thence N 13° 33' W along Johnson Ave 18.22 ft to a pt; thence N 29° 57' 30" E 20.30 ft to a pt; thence N 60° 42' W 6 ft to a pt; thence S 29° 57' 30" W to Maryland St; thence S.W. along Maryland St 35.54 ft to pt of beg - being part of Villa Lot 348 adj Buchanan St closed 1920	348	(e)	800	200	✓	800	200	X	800	200	X	1800	380	X	1500	760	X
				Adolph J. Mende	Beg at pt on Nly line of Lot 348 which is N 60° 42' W 91 ½ ft from most Ely Cor of the N ½ No' W along N line of said Lot and entering Ely line of Johnson Ave; thence N 13° 33' E along Ely line of Johnson Ave 91 ½ ft; thence S 60° 42' E parallel with S line of said Lot 91 ½ ft to a point which is 23 ft measured at right angles W'ly from Ely line of Maryland St as set aside to Johnson Ave by the N 29° 57' 30" E 67.33 ft to pt of beg - being part of Villa Lot 348 adj Buchanan St closed 1920	348	(f)	630	230	✓	630	230	X	630	230	X	630	430	X	1200	860	X
				" " (asp stats)	S 50 ft of N 150 ft of S 100 ft	331		50		✓	50		X	50		X	50		X	50		X
				Robert G. Tufts	N 50 ft of S 100 ft	331																
				"	S ½ Buchanan St closed adj Villa Lot 348 on North (Exc S 5 ft of E 91.50 ft	348	(g)	220		✓	220		X	220		X	220		X	(700)	Calen	
																				N WK 600		
																				Res N 200		
																				N 700		

THE LAST NAME GIVEN IS THE ONE TO WHOM PROPERTY IS ASSESSED

THE LAST VALUE GIVEN IS THE ASSESSED VALUE FOR THE PRESENT YEAR

NAME OF OWNER At Noon on First Day in January, 1923	NAME OF OWNER At Noon on First Day in January, 1924	NAME OF OWNER At Noon on First Day in January, 1925	NAME OF OWNER At Noon on First Day in January, 1926	NAME OF OWNER At Noon on First Day in January, 1927	DESCRIPTION OR BOUNDARY FOR ASSESSMENT	LOT	Block	Value of Real Estate 1923	Value of Improvements 1923	CHECK	Value of Real Estate 1924	Value of Improvements 1924	CHECK	Value of Real Estate 1925	Value of Improvements 1925	CHECK	Value of Real Estate 1926	Value of Improvements 1926	CHECK	Value of Real Estate 1927	Value of Improvements 1927	CHECK
Frank A. Gustafson					N Wly 70 ft	359	a	270	160	✓	270	170	X	270	190	X	270	310	X	600	640	X
James. W. Lee		John E. Lee			So 70 ft of N Wly 140 ft	359	b	270	160	✓	270	170	X	270	170	X	270	340	X	600	680	X
J. E. Eychaner	Cora. C. Rose		Fred. Mc Aylor		So 144 ft of N Wly 184 ft	359	c	180	150	✓	180	150	X	180	150	X	180	390	X	300	780	X
A. DeForner	Celia A. J. Rix				All Exc N Wly 184 ft	359	d	180	160	S	180	160	X	180	160	X	180	350	X	400	700	X
Royal. L. Parks		R. L. Parks			S Ely 100 ft on Johnson Ave	350		270	180	✓	270	210	X	270 S	210	X	270 S	510	X	800	1020	X
Howard. A. Hunt	H. A. Hunt	Howard A. Hunt			N Wly 100 ft " "	350		180	30	✓	180	30	X	180 N	30	X	180 N	70	X	400		X
					S Ely 50 ft of " " " "															400	140	X
Mary. K. Jackson			Mrs. M. K. Jackson	Mary K Jackson	S Ely 50 ft	351		100	50	✓	100	50	X	100	50	X	100	100	X	150	200	X
Harley Busby					N Wly 50 ft	351		100			100		X	100		X	100		X	150		X
Nellie M. De Ryk		TAX DEED			SE 100 ft of N W 150 ft	351		200			200		X	(200)		—	0		—	0	900	—
E. L. Keep	Cassius L. Keep				S E 73 4/5 ft	352	a	250			250		X	250		X	250		X	700		X
Grace Burk	Mary E. Gavitt				E 50 ft of N 112 5/5 ft	352	b	220	180		220	180	X	220	180	X	220	450	X	600	900	X
E. M. Julyan	Lillian L. Stewart				(Meas on Johnson Ave) N 62 5/5 ft	352	c	320	300	✓	320	310	X	320	300	X	320	560	X	700	1120	X
Mrs E. M. Lawson					(Ex Lot 6 Blk 135 Amended Map) E 1/2	353		360		✓	360		X	360		X	360		X	800		X
"					(" " 135 " ") N 1/2	353		360	110	✓	360	110	X	360 W	110	X	360 W	230	X	800	460	X
Freda J. Kronowitter	Freda J Kronowitter	Freda J Kronowitter BECK	W. R. & Laura Hammond	Geo H Hammon		353		580		✓	580		X	580		X	580		X	800		X
"	"	"	"	Mary K Jackson		355		630		✓	630		X	630		X	630		X	900		X
"	"	"	"	"	(Ex Lot 6 Blk 135 Amended Map) —	350		250		✓	250		X	250		X	250		X	200		X
Re-sub																						
Western Inv Co				Victor R. Lundy	Re-sub — Lots 357 to	360		0			0		—	0		—	0		—	0		—
"						361		450		✓	450		X	450		X	450		X	300		X
"						362		450		✓	450		X	450		X	450		X	400		X
						363		450		✓	450		X	450		X	450		X	300		X
Re-sub					Re-sub — Tract 1350-364 to	365		0		—	0		—	0		—	0		—	0		—

THE LAST NAME GIVEN IS THE ONE TO WHOM PROPERTY IS ASSESSED

NAME OF OWNER At Noon on First Day in January, 1923	NAME OF OWNER At Noon on First Day in January, 1924	NAME OF OWNER At Noon on First Day in January, 1925	NAME OF OWNER At Noon on First Day in January, 1926	NAME OF OWNER At Noon on First Day in January, 1927
J.D.&A.B.Sprecke Sec Co			M.E.A. Blondin Div. Co	
"			A.E. Roberts Investment Co	Edward Krull
"			Frank O Wells	
"			E A Blondin	Lucy M. Blondin
J.D.&A.B.Sprecke Sec Co			A.E. Roberts Investment Co	H.C.+Marie W. Johnson Jt Ten
"			"	Edison E. Scranton
"				A.E. Roberts Investment Co.
"			A. E. Roberts Inv. Co	Chas E Wilson
"			A.E. Roberts Investment Co	
"			"	Robin Southern
"			"	A.E. Roberts Investment Co.
Blanche B. Fox				
J.D.&A.B.Sprecke Sec Co			Frank O. Wells	
"			E. A. Blondin	
"			A.E. Roberts Investment Co.	
"			"	
"			Frank O Wells	
"			A.E. Roberts Investment Co.	
"				
"				
J.D.&A.B.Sprecke Sec Co			Frank O Wells	Frank E Hall
"			A.E. Roberts Investment Co.	Lucinda M. Stebbins
"			"	A.E. Roberts Investment Co
"			"	
"			"	Jas G. Faustril L.S.
"			"	A.E. Roberts Investment Co.
"			"	"
"			"	"
"			"	"
"			"	"
"			"	"
J.D.&A.B.Sprecke Sec Co			A.E. Roberts Investment Co.	
"			"	
"			"	
"			"	
Sallie A. Wilson				
A. L. Baker				Albert L Baker
Thos. O. Burger				
"				
"				
"				
J.D.Land + Mtge Co		W.A. Hardison	Jas. John + Robert Gawlis Executors	
"			" "	

THE LAST VALUE GIVEN IS THE ASSESSED VALUE FOR THE PRESENT YEAR

DESCRIPTION OR BOUNDARY FOR ASSESSMENT	LOT	Block	Value of Real Estate 1923	Value of Improvements 1923	CHECK	Value of Real Estate 1924	Value of Improvements 1924	CHECK	Value of Real Estate 1925	Value of Improvements 1925	CHECK	Value of Real Estate 1926	Value of Improvements 1926	CHECK	Value of Real Estate 1927	Value of Improvements 1927	CHECK
	1	A	540		✓	540		✓	540		✓	540		✗	2000		✗
	2		540		✓	540		✓	540		✓	540		✗	2000		✗
	3		540		✓	540		✓	540		✓	540		✗	2000	Sewer 990	✗
	4		720		✓	720		✓	720		✓	720		✗	2200	1980	✗
	1	B	540		✓	540		✓	540		✓	540		✗	2000		✗
	2		540		✓	540		✓	540		✓	540		✗	2000		✗
	3		540		✓	540		✓	540		✓	540		✗	2000		✗
	4		720		✓	720		✓	720		✓	720		✗	2200	2200	✗
	5		900		✓	900		✓	900		✓	900		✗	2200		✗
	6		800		✓	800		✓	800		✓	800		✗	2000		✗
	7		800		✓	800		✓	800		✓	800		✗	2000		✗
	8		800	600	✓	800	600	✗	800	600	✗	800	600	✗	2200	1880	✗
	1	C	1100		✓	1100		✓	1100		✓	1100		✗	2500	2400	✗
	2		900		✓	900		✓	900		✓	900		✗	1800		✗
	3		1200		✓	1200		✓	1200		✓	1200		✗	2200		✗
	4		1000		✓	1000		✓	1000		✓	1000		✗	2000		✗
	5		800		✓	800		✓	800		✓	800		✗	1600		✗
	6		800		✓	800		✓	800		✓	800		✗	1600		✗
	7		800		✓	800		✓	800		✓	800		✗	1600		✗
	8		1100		✓	1100		✓	1100		✓	1100		✗	1600		✗
E 10 ft of St closed ↓	1	D	900		✓	900		✓	900		✓	900		✗	2000	2800	✗
" Block 1 Add Block 2 "	2		630		✓	630		✓	630		✓	630		✓	1600		✗
"	3		630		✓	630		✓	630		✓	630		✓	1600		✗
"	4		630		✓	630		✓	630		✓	630		✓	1600		✗
"	5		630		✓	630		✓	630		✓	630		✓	1600		✗
"	6		900		✓	900		✓	900		✓	900		✓	2000		✗
"	7		1200		✓	1200		✓	1200		✓	1200		✓	2200		✗
"	8		900		✓	900		✓	900		✓	900		✓	1800		✗
"	9		850		✓	850		✓	850		✓	850		✓	1800		✗
"	10		850		✓	850		✓	850		✓	850		✓	1800		✗
"	11		850		✓	850		✓	850		✓	850		✓	1800		✗
"	12		1200		✓	1200		✓	1200		✓	1200		✗	2200		✗
	1	E	1000		✓	1000		✓	1000		✓	1000		✗	2000		✗
	2		800		✓	800		✓	800		✓	800		✗	1600		✗
	3		800		✓	800		✓	800		✓	800		✗	1600		✗
	4		800		✓	800		✗	800		✓	800		✗	1600		✗
	5		800	300	✓	800	300	✗	800	300	✗	800	300	✗	1600	940	✗
	6		1000	40	✓	1000	340	✗	1000	340	✗	1000	340	✗	2000	1140	✗
	7		1350		✓	1350		✗	1350		✓	1350		✓	2200		✗
	8		1000	680	✓	1000	680	✗	1000	680	✓	1000	680	✓	1800	3840	✗
	9		1000		✓	1000		✗	1000		✓	1000		✓	1800		✗
	10		1000	600	✓	1000	600	✗	1000	600	✓	1000	600	✓	1800	3240	✗
	11		1000		✓	1000		✗	1000		✓	1000		✓	1800		✗
	12		1250	680	✓	1250	680	✗	1250	680	✓	1250	680	✓	2700	3600	✗

THE LAST NAME GIVEN IS THE ONE TO WHOM PROPERTY IS ASSESSED

NAME OF OWNER At Noon on First Day in January, 1923	NAME OF OWNER At Noon on First Day in January, 1924	NAME OF OWNER At Noon on First Day in January, 1925	NAME OF OWNER At Noon on First Day in January, 1926	NAME OF OWNER At Noon on First Day in January, 1927
John F. Patton			W. Bush Theatris Inc	
"			"	
"	John F. Patton	Chas F. Sachtleben	W.A. & K.G. Bush	
"	"	"	" "	
Peter J. Becker			Robt C & Ollie Leeper	R.O. Leeper
"			" "	"
C L. Beymroth			C.L. & M.K. Beymroth	C.L. Beymroth
"			"	"
Anton J. Hansen	Anthon J. Hansen	Anton J. Hansen		
"	"	"		
Henry T. Urbye		J.E. Lloyd		
"		"		
Rose Bradshaw		Rose Bradshaw Johnstone	Rose B. & E. Thos. Johnstone	
"		"	"	
"		"	"	
"				Helen A. Munslow
Charles J Wist				"
Mowers & Lawyer		Rose Bradshaw Johnstone	Rose B. & E. Thos. Johnstone	
"		"	"	
Chas Brown	TAX DEED	Chas Brown	Katharina Heinz Heinz	
"	TAX DEED	"	" "	
Davies Oakland Co.				
"				

THE LAST VALUE GIVEN IS THE ASSESSED VALUE FOR THE PRESENT YEAR

DESCRIPTION OR BOUNDARY FOR ASSESSMENT	LOT	Block	Value of Real Estate 1923	Value of Improvements 1923	CHECK	Value of Real Estate 1924	Value of Improvements 1924	CHECK	Value of Real Estate 1925	Value of Improvements 1925	CHECK	Value of Real Estate 1926	Value of Improvements 1926	CHECK	Value of Real Estate 1927	Value of Improvements 1927	CHECK
	1	1	1350	DS Misc 100	✓	1350	SA Misc 100	✓	1350	SA 130	✓	1350		✓	5000		✓
	2		1350		✓	1350		✓	1350		✓	1350		✓	5000	22000	✓
	3		1600		✓	1600		✓	1600		✓	1600		✓	5000		✓
	4		2250		✓	2250		✓	2250		✓	2250		✓	7000		✓
	5		540	90	✓	540		✓	540		✓	540		✓	800		✓
	6		540	180	✓	540	380	✓	540	500	✓	540	500	✓	800	1000	✓
	7		450		✓	450		✓	450		✓	450		✓	700		✓
	8		450	150	✓	450	260	✓	450	330	✓	450	330	✓	700	660	✓
	9		400		✓	400		✓	400		✓	400		✓	600		✓
	10		400	150	✓	400	250	✓	400	330	✓	400	330	✓	600	660	✓
	11		400		✓	400		✓	400		✓	400		✓	600		✓
	12		400	160	✓	400	250	✓	400	330	✓	400	330	✓	600	660	✓
	1	2	2250		✓	2250		✓	2250		✓	2250		✓	6000		✓
	2		1350	940	✓	1350	860	✓	1350	1120	✓	1350	1120	✓	4000	2230	✓
	3		1100		✓	1100		✓	1100		✓	1100		✓	3500		✓
	4		1100		✓	1100		✓	1100		✓	1100		✓	3500	NV	✓
	5		450		S	450		S	450		✓	450		✓	800		✓
	6		400	260	S	400	340	S	400	450	✓	400	450	✓	800	900	✓
	7		400		✓	400		✓	400		✓	400		✓	800		✓
	8		270		✓	270		✓	270		✓	270		✓	700		✓
	9		270		✓	270		–	270		✓	270		✓	500		✓
	10		180		✓	180		–	180		✓	180		✓	350		✓
	11		90		✓	90		✓	90		✓	90		✓	150		✓
	12		90		✓	90		✓	90		✓	90		✓	150		✓

THE LAST NAME GIVEN IS THE ONE TO WHOM PROPERTY IS ASSESSED

NAME OF OWNER At Noon on First Day in January, 1923	NAME OF OWNER At Noon on First Day in January, 1924	NAME OF OWNER At Noon on First Day in January, 1925	NAME OF OWNER At Noon on First Day in January, 1926	NAME OF OWNER At Noon on First Day in January, 1927
Chas. F. Locke		D E Haywortth	Wm R. Beatty LINCOLN	D. M. MORRIS "
"		"	"	"
"		"	"	" "
"		"	"	" "
"		Chas F Locke		
"		"		
Edna D. Neely	McConnell Neely	Edna D Neely	McConnell D Neely	M. D. Neely
" "	"	"		"
John Peterson			Chas E Lagerberg	Blanche J Jackson Barry
"			"	" "
John Wearn		Mrs. John Wearn	John Wearn	
Joseph Large		"	"	
"				
Kirt Francis				
"				
Miss D.E. West				
"				
Jas. F. Boyle	J.F. Boyle		C.C Brashear	
"	"		"	
G.J. Courrette	Geo J. Courrette	G.J. Courrette		
"	"	"		
E. D White			Mary P. White	
Geo H Garnes & Wm T. Cuss				E or W 54' Ellison
D E. Nelson				
Andrew Dondero			John N. Haag	Mrs. John Haag
"			"	"
"			"	"
C. S. Keener		E. D. Gilbert		
"		"		
T. J. Parkman			Matilda E Stork	Mrs M E. Stork
"			"	"
Katherine Chambers				Katherine R. Chambers
Alfred F. Sparks	A. F. Sparks			
Francis C Charters				
"				
John M. Roentz				
"				
HO & Madaline Trisbie	H.B. Trisbie			E & D. Gilbert
"	"			"
"	"			" "
J. Alges				
"				
Fred Stelling		Thomas D. Vickery		
"		"		
John Engebretson	John Engebretsen			Geo M Hawley Inv Co
"	"			"
"	"			"
"				

THE LAST VALUE GIVEN IS THE ASSESSED VALUE FOR THE PRESENT YEAR

DESCRIPTION OR BOUNDARY FOR ASSESSMENT	LOT	Block	Value of Real Estate 1923	Value of Improvements 1923	CHECK	Value of Real Estate 1924	Value of Improvements 1924	CHECK	Value of Real Estate 1925	Value of Improvements 1925	CHECK	Value of Real Estate 1926	Value of Improvements 1926	CHECK	Value of Real Estate 1927	Value of Improvements 1927	CHECK
	1		1700	80 R.C. 40	V	1700	20 R.C. 40	X	1700	20 R.C. 50	V	1700		V	10000		X
	2		900		V	900		X	900		V	900		V	5000		V
	3		800		V	800		X	800		V	800		V	2000		V
	4		800		V	800		X	800		V	800		V	1500		V
	5		720		V	720		X	720		V	720		V	1500		V
	6		720	230	V	720	260	X	720	260	V	720	240	V	1500	480	V
	7		670		V	670		X	670		V	670		V	1200		V
	8		670	310	V	670	320	X	670	320	V	670	320	V	1200	640	V
	9		670		V	670		X	670		V	670		V	1000		V
	10		670		V	670		X	670		V	670		V	1000	4080	V
	11		670		V	670		X	670		V	670		V	1000		V
	12		670	250	V	670	290	X	670	290	V	670	360	V	1000	720	V
	13		670		V	670		X	670		V	670		V	1000		V
	14		670		V	670		X	670		V	670		V	1000		V
	15		670		V	670		X	670		V	670		V	1000		V
	16		670	300	V	670	320	X	670	320	V	670	330	V	1000	660	V
	17		670		V	670		X	670		V	670		V	1000		V
	18		670		V	670		X	670		V	670		V	1000		V
	19		670		V	670	260	X	670		V	670		V	1000		V
	20		670	260	V	670		X	670	260	V	670	430	V	1000	860	V
	21		670		V	670		X	670		V	670		V	1000		V
	22		670	520	V	670	530	X	670	530	V	670	780	V	1000	1560	V
All Lot 23 + N 15 ft	24		1070	310	V	1070	330	X	1070	330	V	1070	370	V	1600	740	V
N 25 ft of S 10 ft Lot 24 + N 25 ft of Lot 25 +	26		440	220	V	440	230	X	440	230	V	440	350	X	770	700	V
E 70 ft of S 10 ft of Lot 24 + E 70 ft of Lot 25 +	26		1400	270	S	1400	270	S	1400	270	S	1400	440	S	2430	960	V
	27		720		V	720		X	720		V	720		V	1500		V
	28		450		V	450		X	450		V	450		V	1000		V
	29		450		V	450		X	450	230	V	450	680	X	900	1360	V
	30		450		V	450		X	450		V	450		V	900		V
	31		450	300	V	450	300	X	450	300	V	450	780	X	900	1560	V
	32		450		V	450		X	450		V	450		V	900	added 720	V
	33		450	220	V	450	230	X	450	230	V	450	400	V	900	800	V
All Lot 34 + S 10 ft	35		630	190	V	630	190	X	630	190	V	630	240	X	1400	560	V
N 16 ft of Lot 35 + All	36		770		V	770		X	770		V	770	580	X	1600	1160	V
	37		500		V	500		X	500		V	500		V	1000		V
	38		500	300	V	500	300	X	500	300	V	500	410	V	1000	820	V
	39		500		V	500		X	500		V	500		V	1000		V
	40		500	310	V	500	320	X	500	320	V	500	340	V	1000	680	V
	41		500		V	500		X	500		V	500		V	1000		V
	42		500	450	V	500	450	X	500	450	V	500	600	V	1000	1200	V
	43		540		V	540		X	540		V	540		V	1000		V
	44		540	470	V	540	470	X	540	770	V	540	1080	V	1000	2160	V
	45		540		V	540		X	540		V	540		V	1700		V
	46		540	300	V	540	300	X	540	300	V	540	520	V	1700	1040	V
	47		580		V	580		X	580		V	580		V	1500		V
	48		580		V	580		X	580	110	V	580	80	V	1500	160	V
	49		900	B.B. Mtg.	V	900		X	900		V	900		V	1500		V
	50		900	(100)	V	900	B.B. Mtg. (90)	X	900	B.B. Mtg. (110)	V	900		V	2500		V
	51		1100		V	1100		X	1100		V	1100		V	6000		V
	52		2150		V	2150		X	2150		V	2150		V	17000		V

Index to Property in T. J. Higgins Add.

THE LAST NAME GIVEN IS THE ONE TO WHOM PROPERTY IS ASSESSED

NAME OF OWNER At Noon on First Day in January, 1923	NAME OF OWNER At Noon on First Day in January, 1924	NAME OF OWNER At Noon on First Day in January, 1925	NAME OF OWNER At Noon on First Day in January, 1926	NAME OF OWNER At Noon on First Day in January, 1927
E. A. Bowen	Dack Lefalas		Oragonia H. H. Fraher	
	Stephen Barnson			
J. B. Merritt	Daniel Tweedie			Carrie E. Tweedie
J. E. Jennison	"			"
"	Guilebardo Anaya Rello			
Silvey M. Murlie		L. M. Murlie		
Frank P. Reed		Frank P. Reed S30'	Edward [illegible]	Geo. & Francis P. Martinson 5 ft W
		O. H. BLEIFUSS " N 30 S 30		FRANK P. REED S 10 ft E 30
"				J. H. [illegible] — H. Hovriter
"		Frank P. Reed N30' E50'	Olive Sol Eckhart N30' E50'	Betty Avery Mann N30'
"		Florence J. Mark	Frank P. Reed Mabel E. Ward	Geo. & Francis P. Martinson S 5 ft W
				TILLIE G. JOHNSON
E. A. Bowen	Arthur C. McBride			
Silvey M. Murlie		L. M. Murlie		
Frank P. Reed				
	E. A. Bowen			
	Mary Hancock			
	F. M. Sylvester		Mrs. F. M. Sylvester	
	E. A. Bowen		Joseph Bruestein	
			John H. & Mary Thomas	
Maria L. Connell				
"				
"				
"				
"				
"				
"				
"				
"				
"				
"				
A. B. Thorsen				
"				
"				
"				
"				
O. A. Gasson	Otto A. Gassow	Otto A. Gossow	O. A. Gossow	
Harriet S. Graves	J. E. Clark	H. H. Remple	of W. & LENNIE H. A. TRICE	John W. Trice
G. G. Benson			W. M. Herbert	
W. H. Sanders				
A. M. Seachout	Charlie Olson			
Florence Brown				
J. A. Robinson				Florence Brown
A. B. Thorsen				

City of San Diego, California. T. J. Higgins Add.

P.L. 1125

THE LAST VALUE GIVEN IS THE ASSESSED VALUE FOR THE PRESENT YEAR

DESCRIPTION OR BOUNDARY FOR ASSESSMENT	LOT	Block	Value of Real Estate 1923	Value of Improvements 1923	CHECK	Value of Real Estate 1924	Value of Improvements 1924	CHECK	Value of Real Estate 1925	Value of Improvements 1925	CHECK	Value of Real Estate 1926	Value of Improvements 1926	CHECK	Value of Real Estate 1927	Value of Improvements 1927	CHECK
(Short Circuit Road) W 50 ft of S 102.12 ft	1	1	3150		✓	1600		✗	1600		✓	1600	1950	✗	1950	3900	✗
" " " E 69 ft of S 102.12 ft						1300			1300			1200	1350		1580	2680	
	2		1400		✓	1400		✗	1400		✗	1400		✗	2400		✗
	3		1400		✓	1400	150	✗	1400	600	✗	1400	870	✗	2400	1740	✗
	4		1900		✓	1900		✗	1900		✗	1900		✗	3200		✗
	5		1100	220	✓	1100	230	✗	1100	730	✗	1100	320	✗	1700	640	✗
	6		1100		✓	1100		✗	1100		✗	1100		✗	1360		✗
N 10 ft for Lot 6 + S 5 30 ft of N 20 ft	7		1100		✓	1100		✗	660		✗	660		✗	1380		✗
	8								440		✗	440		✗	650	1860	✗
10 ft Myrtle St Cl adj 8+9 — N 20 ft E 50 ft of N 10 ft Lot 11 + E 50 ft of Lots 9 to 10	11		1350		✓	1350		✗	540		✗	540		✗	720		✗
									810		✗	810	710	✗	1050	1420	✗
			1250		✓	1250		✗	1200		✗	1200	1030	✗	1460	2060	✗
10 ft Short St dedicated adj + N 38 ft Exc E 50 ft of Lots 9 to 10	12		4400		✓	4400	330	✗	1400	510	✗	1400	790	✗	1700	1580	✗
E 50 ft	12		200	20	✓	200	20	✗	200	20	✗	200		✗	310		✗
W 1/2 of E 50 ft	12		50		✓	50		✗	50		✗	50		✗	0		—
N 33.83 ft of W 99.13 ft Lot 10 + S 12 ft of W 99.13 ft Lot 9 + Lot 11 Exc E 50 ft of N 38 ft of Lots 9 to 10	12					1000		✗	1000		✗	1000		✗	1270		✗
N. 27.83 ft of W 99.13 ft Lot 1 + S 20.17 ft of W 99.13 ft	12					1050		✗	1050		✗	1050		✗	1270		✗
N 24.83 ft of W 99.13 ft Lot 12 + S 18.17 ft of W 99.13 ft	11					1050		✗	1050	680	✗	1050	920	✗	1270	1840	✗
N 31.83 ft of W 99.13 ft Lot 11 + S 16.17 ft of W 99.13 ft	10	1				1050		✗	1050		✗	1050		✗	1270	2120	✗
	1	6	70		✓	70		✗	70		✗						
	2		70		✓	70		✗	70		✗						
	3		70		✓	70		✗	70		✗						
10 ft Sol Co	4		70		✓	70		✗	70		✗						
	5		180		✓	180		✗	180		✗						
	6		180		✓	180		✗	180		✗						
	7		540		✓	540		✗	540		✗						
	8		1250		✓	1250		✗	1250		✗						
	9		1250		✓	1250		✗	1250		✗						
	10		450		✓	450		✗	450		✗						
	11		200		✓	200		✗	200		✗						
	12		180		✓	180		✗	180		✗						
E 10 ft Short St closed adj + 10 ft Myrtle St Cl adj	1	9	90		✓	90		✗	90		✗	90		✗	100		✗
"	2		90		✓	90		✗	90		✗	90		✗	100		✗
"	3		130		✓	130		✗	130		✗	130		✗	150		✗
"	4		220		✓	220		✗	220		✗	220		✗	250		✗
	5		720	100	✓	720	70	✗	720	70	✗	720	140	✗	1000	380	✗
S 36 1/2 ft	6		660	240	✓	660	260	✗	660	260	✗	660	350	✗	880	700	✗
N 13 ft of Lot 6 + S 23 ft	7		640	220	✓	640	230	✗	640	230	✗	640	370	✗	850	740	✗
N 26 ft of Lot 7 + S 10 ft	8		800	250	✓	800	250	✗	800	250	✗	800	340	✗	1060	680	✗
(10 ft Brooks St Closed adj Lots 8+9) + N 40 ft	8		1500	270	✓	1500	290	✗	1500	290	✗	1500	380	✗	2000	760	✗
E 33 ft of Lots 9 to	11		750	250	✓	750	250	✗	750	250	✗	750	340	✗	1200	680	✗
N 31 ft of Lots 9 to	11		730	240	✓	730	250	✗	730	250	✗	730	360	✗	1200	720	✗
E 33 ft of N 67 ft " 9 to	11		750	240	✓	750	300	✗	750	300	✗	750	660	✗	1200	1320	✗
E 40 of Albert St Closed adj Lots 9 to	11		700		✓	700		✗	700		✗	700		✗	1300		✗
E 10 ft Short St closed adj +	12		180		✓	180		✗	180		✗	180		✗	180		✗

Subd Crescent Bluff Page 224

Re Subd Crescent Bluff Page 229

Index to Property in T. J. Higgins Add.

THE LAST NAME GIVEN IS THE ONE TO WHOM PROPERTY IS ASSESSED

NAME OF OWNER At Noon on First Day in January, 1923	NAME OF OWNER At Noon on First Day in January, 1924	NAME OF OWNER At Noon on First Day in January, 1925	NAME OF OWNER At Noon on First Day in January, 1926	NAME OF OWNER At Noon on First Day in January, 1927
A. Schreiber	Ella M. Morell	" 177	HARRY & ETHEL A JONES	H. C. Jones
H. C. Johnson	Henry C Johnson			
Alex Lyall	Wm P Brothers		LILLIE PAUL BROTHERS - S40 ft of S57½ ft of Lot 3	L. P. Brothers
"	Alex Lyall			
Mary R. Klamer 4/5		Mary R. Klamer		
A. Schreiber	Edward M. Heinen	John G. Rickson		
"	Paul O. Vance			
"	William H. Reinhardt	Veteran's Welfare Board		
"	Jackson L. Hicklin			
"	Ernest P. Lukens	41478		
"	Alvin E. Maher			
Hortensia Hyde Booth		Hortense H Booth	A L. Booth	
M. V. Knapp				
R & A Sieber	Amalia & Geo Sieber	Amelia Sieber		
	Geo D. Chisholm			
D. C. Cunha		Ellwood E Barley		
Clyde L. Reed	Valle V. Smith			
"	Olen B Goldsberry		O. B. Goldsberry	
	Clyde L. Reed	C. J. Rauner	Charles J Rauner	
		John H. Crowley		
Clyde L. Reed				A. F. Boyle & Boyle
"				Glenn Wellington 850'
"			Walter R. Donaldson W50	J. A. Williams
			Clyde L. Reed	
J. A. Moeller		Vincent Russo		
Ida G. Lockyer	Ida G Lockyer			
E. J. Lockyer	J. C. Slaughter		Leonard C & Ethel P Busch	
		George M Little		
John Wm Rader	C C Sweeney	41149		
Mary M. Weeks (alley)	Lucinda B. Cox	41603	Joseph O & Nellie E Billings	
D. P. Sorenson	O. C. Sorenson			
E. H. Seiler				Charles Kelly
Ed. A. Sears			A. Sigman	
May D. Harris				
"				
"				

THE LAST VALUE GIVEN IS THE ASSESSED VALUE FOR THE PRESENT YEAR

DESCRIPTION OR BOUNDARY FOR ASSESSMENT	LOT	Block	Value of Real Estate 1923	Value of Improvements 1923	CHECK	Value of Real Estate 1924	Value of Improvements 1924	CHECK	Value of Real Estate 1925	Value of Improvements 1925	CHECK	Value of Real Estate 1926	Value of Improvements 1926	CHECK	Value of Real Estate 1927	Value of Improvements 1927	CHECK
	1	10	1900		V	1900	1130	X	1900	1130	X	1900	1220	X	3200	2440	X
	2		1600	830	V	1600	860	X	1600	860	X	1600	940	X	2400	1880	X
(30 ft street adj) S100 ft Lot 3 + S100 ft of N15 ft	4		1400		V	1400	710	X	1400	680	X	1400	830	X	2000	1660	X
N40 ft of	5		800		V	800	680	X	800	680	X	800	880	X	1440	1760	X
(30 ft adj) E55 ft & E100 ft of N30 ft Lots 3 + 4	5		1600		V	1600		X	1600	800	X	1600	840	X	2500 1460	1680	X
	6		800		V	800	680	X	800	800	X	800	880	X	1440	1760	X
	7		1000		V	1000	680	X	1000	680	X	1000	930	X	1800	1860	X
S 40 ft of	7		800		V	800	800	X	800	800	X	800	680	X	1440	1360	X
N 10 ft of E 50 ft & E 50 ft of	8		700		V	700	680	X	0	0	Ex	0	700	X	300 0		
N 90 ft of W 50 ft Lot 7 + W 50 ft of	8		600	550	V	600	570	X	600	570	X	600	590	X	3000 1180	1180	X
E 50 ft Lot 7 + N 10 ft of E 50 ft of	10		700	450	V	700	500	X	700	500	X	700	570	X	1310	1140	X
N 50 ft Lot 7 + N 10 ft of W 50 ft of	10		870	530	V	870	590	X	870	590	X	870	660	X	2000	1320	X
S 40 ft	10		880	630	V	880	630	X	880	630	X	880	800	X	1400	1600	X
	11		1100	700	V	1100	710	X	1100	710	X	1100	870	X	1700	1740	X
	12		1100 1850	710 V 1000	V	1100	710	X	1100	710	X	1100	820	X	1700	1640	X
N 45 ft	1	11				400	450	S	400	600	S	400	600	S	1100	1200	S
(30 ft street adj) S 54.51 ft All Exc N 45 ft	1	11	7000		V	1600	860	X	1600	1140	S	1600	1140	S	2500	2280	S
S 52½ ft	2		800		V	450	550	X	450	730	S	450	730	S	1200	1460	S
N 47½ ft Lot 2 + S 5 ft	3		1000		V	450	550	X	450	730	X	450	730	X	1200	1460	X
S 10 ft street adj + N 42½ ft	3					1000	80	X	550	830	X	550	830	S	1500	1660	S
N 52½ of S 57½ ft	3								450	740	S	450	740	S	1200	1480	S
10 ft Myrtle St Closed + S 5 ft Lot 2 + all S 55 ft of N 95 ft	1	12	270		V	270		X	270		X	270		X	500		X
S 10 ft Lot 3 + N 80 ft	2		450		V	450		X	450		X	230	780	X	1100	1380	X
	3		1200		V	1200		X	1200		X	1200		X	2000		X
	1	13	1350		V	1350		X	1350	1970	X	1350	1920	X	2700	3840	X
	2		900	420	V	900	300	X	900	400	X	900	400	X	1600	780	X
E 10 ft + S 10 ft Lot 3 + all Lot 4	N 60 ft	3	1350		V	1350	120	X	950	630	X	950	630	X	2200 1550	1260	X
10 ft St +	S 40 ft	3							400	370	S	400	370	S	650	740	S
	2	14	1800	520	V	1800	540	X	1800	720	X	1800		X	2680	1440	X
10 ft St +	N 25 ft of S 42 ft	2	400	260	V	400	240	X	400	320	X	400	400	S	600	800	S
S 18 ft of N 57 ft Boundary		2	0	-		0				0			0				
N 40 ft of W 25 ft Lot 2 + E 50 ft of S 50 ft		3	800	380	V	800	480	X	700	380	X	700	460	X	1040	880	X
E 11.6 ft of N 40 ft Lot 2 + E 18.6 ft of S 50 ft		3	250		S	250		X	250		X	250		X	370		X
All Exc S 50 ft		3	100		V	100		X	50		X	50		X	70		X
N of Penna Ave closed, E line Herbert St to W line Fox Block		15	180		S	180		X	180		S	180		S	250		S
		2	450		S	450	160	X	450	80	S	450	80	S	600	160	S
		3	1100	130	S	1100	60	X	1100	220	S	1100	220	S	1500	440	S

Index to Property in Roberts' Sub. (S½ of SE¼ of P.L. "E")

THE LAST NAME GIVEN IS THE ONE TO WHOM PROPERTY IS ASSESSED

NAME OF OWNER At Noon on First Day in January, 1923	NAME OF OWNER At Noon on First Day in January, 1924	NAME OF OWNER At Noon on First Day in January, 1925	NAME OF OWNER At Noon on First Day in January, 1926	NAME OF OWNER At Noon on First Day in January, 1927
W. J. Mossholder		E. H. Rank		
"		"		
"		"		
"		"	E. H. Rank / KARLAN E. THOMPSON	H. E. Thompson
"		W. J. Mossholder	"	"
"		"		
Jacob Rosenthal				
Henry A. Parmateer Est				
J. N. Hale				
"				
"				
"				
"				
Anna A. Parmateer		Anna E. Parmateer		
"		"		
"		"		
Emma E. Woodcock	Kate L. Jeancon			
W. L. Richardson		Willis L Richardson		
J. I. Hale	Wm B Marsh	/		
Fred. D. Smith				
James W. Bennett				
T. D. Simmons				Thos B Simmons
Estella Sutton				

THE LAST NAME GIVEN IS THE ONE TO WHOM PROPERTY IS ASSESSED

NAME OF OWNER At Noon on First Day in January, 1923	NAME OF OWNER At Noon on First Day in January, 1924	NAME OF OWNER At Noon on First Day in January, 1925	NAME OF OWNER At Noon on First Day in January, 1926	NAME OF OWNER At Noon on First Day in January, 1927
Geo. M. Hawley Inv Co		Geo M Hawley Inv Co		Wm M Drew
Geo. M. Hawley Inv Co		"		Mrs. G. A. Goodyear
Geo M. Hawley Inv Co		"		"
Geo. M. Hawley Inv Co		William A Patterson		
Geo M. Hawley Inv Co		Geo M. Hawley Inv Co	Arthur H Hawley	
Geo. M. Hawley Inv Co		"	"	
		"	"	
Geo. M. Hawley Inv Co		Geo M Hawley Inv Co	Hartwell B Kent	
Geo. M. Hawley Inv Co				
		Geo M Hawley Inv Co	W L Francis	
Geo M Hawley Inv Co		Robert Simmons		
		Geo M Hawley Inv Co	Frank B Wilson	
Geo M Hawley Inv Co		"	"	
		Geo M Hawley Inv Co		
Geo M Hawley Inv Co			G H Hannon	
Geo M Hawley Inv Co				
			Wilbur W Dube	
			"	
			"	
			C L Eschwind	
			"	
			"	
			"	
			K D Sheetz	
			"	
			"	
			"	
			"	
			"	
			"	
		Geo M. Hawley Inv. Co		
		"		
		"		

THE LAST VALUE GIVEN IS THE ASSESSED VALUE FOR THE PRESENT YEAR

DESCRIPTION OR BOUNDARY FOR ASSESSMENT	LOT	Block	Value of Real Estate 1923	Value of Improvements 1923	CHECK	Value of Real Estate 1924	Value of Improvements 1924	CHECK	Value of Real Estate 1925	Value of Improvements 1925	CHECK	Value of Real Estate 1926	Value of Improvements 1926	CHECK	Value of Real Estate 1927	Value of Improvements 1927	CHECK
	1		700			700		X	700		X	700		X	1000		X
NWly 25 ft	3								160		X	160	360	X	180		X
SEly 10 ft	2		500			500		X	100		X	100		X	70	720	X
(70' front 141.03' Rear - irregular) All Exc S Ely 10 ft	2								400		X	400	240	X	400	480	X
NWly 35 ft of Ely 55 ft	3		500			500		X	220		X	220		X	250		X
Ely 20 ft	3								170		X	120		X	250		X
NWly 15 ft	4		500			500		X	110		X	110		X	0		X
(25' front 75' Rear) All Exc NWly 15 ft & Ely 20 ft	4								250		X	250	120	X	250	240	X
Ely 20 ft of Lot 4 & NWly 20 ft	5		500			500		X	310		X	310	300	X	300	600	X
(60' front 76.03' Rear) All Exc NWly 20 ft	5								330		X	330	190	X	300	420	X
(40' front 35.29' Rear) All Exc Ely 25 ft	6		500			500		X	310		X	310	230	X	300	460	X
Ely 25 ft	6								190		X	190		X	300		X
NWly 10 ft	7		500			500		X	60		X	60	210	X	0	420	X
NWly 35 ft of Ely 70 ft	7								220		X	220	130	X	300	260	X
Ely 35 ft of	7	8	500			500		X	220		X	220		X	300		X
Por of street closed adj (All)		8	below						800		X	800	420	X	0		X
"	9		400			400		X	600		X	600		X	300		X
All NWly of a line drawn from a pt on Buchanan Ave which is 33.66 ft Ely from NW cor lot 8 to a pt on Johnson St which is 35 ft Ely from the most Wly cor of said lot 8 & which adjoins lot 7		8										220	120	X	300	240	X
Beg at a pt on Johnson St 35 ft Ely from most Wly cor lot 8; thence Ely on said St 31.63 ft; thence N 53° 16' E to Wly line Buchanan Ave; thence NWly on said line 215.22 ft to pt 15.18 ft; thence S 41° 52' W		8										200	150	X	300	300	X
Beg at a pt on Johnson St 66.63 ft Ely from most Wly cor lot 8; thence N 53° 16' E to Buchanan Ave; thence Ely along Buchanan Ave 35.66 ft; thence S 41° 52' W 215.22 ft to Johnson St; thence Wly along Johnson St 35.63 ft to beg		8										200	150	X	300	300	X
Part of Johnson St closed adj & beg at a pt on Johnson St 101.89 ft Ely from most Wly cor lot 8; thence S 88° 09' E 163.83 ft; thence N 46° 44' E 173.98 ft to Buchanan Ave; thence N Wly along Buchanan Ave 77.96 ft; thence Wly 177.9 ft to beg		8										300		X	600		X
Beg at a pt on Buchanan Ave 177.40 ft Ely from most Wly cor lot 8; thence S 41° 52' W 173.98 ft; thence S to Ely line of said lot 8; thence Ely along Ely line to Buchanan Ave; thence NWly along " " to beg		8										150		X	100		X

THE LAST NAME GIVEN IS THE ONE TO WHOM PROPERTY IS ASSESSED

THE LAST VALUE GIVEN IS THE ASSESSED VALUE FOR THE PRESENT YEAR

NAME OF OWNER At Noon on First Day in January, 1923	NAME OF OWNER At Noon on First Day in January, 1924	NAME OF OWNER At Noon on First Day in January, 1925	NAME OF OWNER At Noon on First Day in January, 1926	NAME OF OWNER At Noon on First Day in January, 1927	DESCRIPTION OR BOUNDARY FOR ASSESSMENT	LOT	Block	Value of Real Estate 1923	Value of Improvements 1923	CHECK	Value of Real Estate 1924	Value of Improvements 1924	CHECK	Value of Real Estate 1925	Value of Improvements 1925	CHECK	Value of Real Estate 1926	Value of Improvements 1926	CHECK	Value of Real Estate 1927	Value of Improvements 1927	CHECK
John I. Hinkle			Val A Dynner	Chas H & Ethel Waefs	W 268.3 ft of E 27.4 ft Und 3/4	1	1	1900		V	1900		X	1900		X	1900		X	5400		
John F. Matheson			Val A Dynner	"	E 27.4 ft "	1		1900		V	1900		X	1950		X	1950		X	5600		
Flora Herman		Flora Hermann	Emil Ellinger	E. Ellinger		2		3600	750	V	3600	750	X	3600	750	X	3600	1530	X	10000	3060	X
Lorena M. Gibson		John D Roger	E.D. Hamlin & D.W. Hefburn	Hamlin & Hepburn		3		3600		V	3600		X	3600		X	3600	50	X	10000	2040	X
Maria F. Tujague	Marie F Tujague					4		3600	670	V	3600	900	X	3600	710	X	3600	2150	X	10000	4300	X
John D Roger			John D. Roger	Roland P. Mason 1/2 Ralph A. Mason 1/2																2500	360	
Wm Stutmeister					mud W 1/2 E 1/2 of	5		1800	320	S V	1800	320	S X	1800	320	S X	1800	380	X	2500	560	X
Smith-Stephenson	John L. Taylor		H. H. Pfaff a. W. K. Horton J.P.M. Burgs		N 1/2 of	5		1800	320	V	1800	320	X	1800	320	X	1800	320	X	5000	640	X
A. J. Dicker		E J Foley		Benesch Mallen		6		3600	310	V	3600	320	X	3600	350	X	3600	880	X	10000	1760	X
J. L. & L. A. McCurdy		F.H. Schneider			All 197 (mud W 1/2 mud W 1/2)	7		3600		V	3600	240	X	3600	300	X	3600	260	X	10000	520	X
Alfred Williams Jr						8		3600	1070	V	3600	1070	X	3600	2360	X	3600	2360	X	10000	4720	X
Walter S. Wheeler						9		4500	60	V	4500	60	X	4500	1040	X	4500	1440	X	14000	2880	X
Elizabeth C. Cameron					N 38 70/100 ft Lots 10	11		850	280	V	850	290	X	850	290	X	850	460	X	2500	920	X
Lillian R. Appelman					N 45 ft of S 95 ft " 10	11		1150	340	V	1150	340	X	1150	340	X	1150	400	X	2500	800	X
Lucy Rhodes					S 50 ft " 10	11		1650	340	V	1650	340	X	1650	340	X	1650	410	X	2500	820	X
Ruth A. Hazen	R. A. Hazen			Nina B. Hazen Exr		12		1450	480	V	1450	480	X	1450	480	X	1450	580	X	2300	1160	X
Mae Large		Mae Lee	Clara B. Engelhart			13		1450	360	S V	1450	370	S X	1450	370	S X	1450	450	X	2300	900	X
Katie Davis		Peter E. Carroll		P. E. Carroll		14		1450	560	V	1450	560	X	1450	560	X	1450	590	X	2300	1180	X
Emma J. Hess						15		1450	540	V	1450	540	X	1450	540	X	1450	580	X	2300	1160	X
D. T. Foley						16		1450	400	V	1450	410	X	1450	410	X	1450	440	X	2300	880	X
"	G. A. Willey	E.E. Moore	Geo E & Frances V Burrell	Alfred E Burrell		17		1450	30	V	1450	60	X	1450	170	X	1450	310	X	2300	620	X
						18		1250		V	1250	920	X	1250	1130	X	1250	1220	X	2300	2440	X
Robt. H. Hayler	Earnest W. Cloes		E W Cloes	Chas. L. Zemisch		1	2	1600	300	V	1600	300	X	1600	300	X	1600	430	X	2700	860	X
Stephen Gliebe			Steven Gliebe	Stephen Gliebe		2		1250	210	V	1250	750	X	1250	750	X	1250	750	X	2300	1500	X
Robert Eadie	Howard C. Thorp	J.C. LaPorte				3		1450	20	V	1450	20	X	1450	20	X	1450	790	X	2300	2540	X
Henry C. Bowles		H.C. Bowles		Henry C. Bowles		4		1450		V	1450	300	X	1450	300	X	1450	300	X	2300	600	X
J. W. Bradburn			John W. Bradburn Union Title Co			5		1450	340	V	1450	380	X	1450	350	X	1450	370	X	2300	780	X
Joseph R Williams						6		1450	260	V	1450	710	X	1450	710	X	1450	770	X	2300	1540	X
A. N. Boone	Henry J. Stoppleman		H. J. Stoppleman	Louise M. S. Scott & Louise M. & Dennis M. Wescott		7		1450	30	V	1450	710	30 S X	1450	30	S X	1450	408	X	2200	80	X
Eliza Ayres					N 50 ft Lots 8	9		1470	440	V	1470	440	X	1470	440	X	1470	520	X	2400	1040	X
John D. Waters					S 50 ft of N 100 ft " 8	9		1220	400	S V	1220	410	S X	1220	410	S X	1220	410	X	2000	820	X
Minnie L. Wiecup 1/2 Daisy Lemon 1/2	/				Und 1/2 S 47 68/100 ft " 8	9		960	1/2 220	V	960	1/2 220	S V	960	1/2 220	S X	480	160	X	1000	310	X
Harry S. Hart																						
Ella V. Ryan					N 47 5/100 ft " 10	11		850	340	V	850	350	X	850	350	X	850	330	X	2000	660	X
Alvilda Herfort Bachman					N 50 ft of S 100 17/100 ft " 10	11		1140	330	V	1140	410	X	1140	410	X	1140	440	X	2000	880	X
B. B Reed					S 50 17/100 ft " 10	11		1360	240	V	1360	310	X	1360	310	X	1360	390	X	2300	780	X
Lora O. Cranston	L.O. Cranston	Eloise Irwin St. John		Eloise Irwin St. John David A. Stewart		12		1100	280	V	1100	280	X	1100	280	X	1100	300	X	1800	600	X
G. C. Buckweiler						13		1100	340	V	1100	340	X	1100	340	X	1100	430	X	1800	860	X
L. P. Farley						14		1100	390	V	1100	390	X	1100	390	X	1100	580	X	1800	1160	X
"						15		720		V	720		X	720		X	600		X	1200		X
A. J. Phillips		J.A. Logsdon			6 1/2	16		180		V	180		X	180		X	125		X	150		X
"		"			W 1/2	16		180	80	V	180	80	X	180	80	X	125	100	X	150	200	X
"	F F Fish et al					17		450		V	450		X	450		X	450		X	800		X
						18		1350	270	V	1350	270	X	1350	270	X	1350	440	X	2000	880	X

THE LAST NAME GIVEN IS THE ONE TO WHOM PROPERTY IS ASSESSED

THE LAST VALUE GIVEN IS THE ASSESSED VALUE FOR THE PRESENT YEAR

NAME OF OWNER At Noon on First Day in January, 1923	NAME OF OWNER At Noon on First Day in January, 1924	NAME OF OWNER At Noon on First Day in January, 1925	NAME OF OWNER At Noon on First Day in January, 1926	NAME OF OWNER At Noon on First Day in January, 1927	DESCRIPTION OR BOUNDARY FOR ASSESSMENT	LOT	Block	Value of Real Estate 1923	Value of Improvements 1923	CHECK	Value of Real Estate 1924	Value of Improvements 1924	CHECK	Value of Real Estate 1925	Value of Improvements 1925	CHECK	Value of Real Estate 1926	Value of Improvements 1926	CHECK	Value of Real Estate 1927	Value of Improvements 1927	CHECK
Thomas D. Vickery						1	3	4500		✓	4500		✓	4500		✓	4500		✓	16000	420	✓
					E 60 ft	2		600	100	✓	600	100	✓	600	100	✓	600	210	✓	6000 2 1800		✓
Church of Christ					N 70 ft	2		1400	Church 80	Ex	1400	CHURCH 80	✓	1400	80	✓	1400	200	✓	4200	400	✓
C. F. Stephens			Martha W. Powers		S 25 ft	3		1600	50	✓	1600	440	✓	1600	800	✓	1600	1170	✓	4 2000	3 1220	✓
C. M. Pearson			D Hymes			4		1500	480	✓	1500	480	✓	1500	480	✓	1500	520	✓	3000	1040	✓
John H. Reichenbach	Frank & Ruby Davenport		Frank Davenport		N 37½ ft	5		1120	240	✓	1120	270	✓	1120	270	✓	1120	500	✓	2400 5 1800	1000	✓
W. J. O'Brien					S 12½ ft lot 5 + N 25 ft	6		1110	240	S	1110	290	S	1110	290	S	1110	440	S	2200 6 1700	880	S
A. B. McDonald				Anna & Geo W. Zirkle	S 25 ft lot 6 + N 12½ ft	7		1090	300	✓	1090	310	✓	1090	310	✓	1090	540	✓	2200 7 1650	1080	S
O. Swan		S. O. Swan			So 37½ ft	7		1090	600	✓	1090	630	✓	1090	630	✓	1090	660	✓	1650	1320	✓
Frank G. Harpst						8		1450	500	✓	1450	840	✓	1450	840	✓	1450	930	✓	2200	1860	✓
Cloyd G. Smith			Cloyd B. Smith			9		1450	370	✓	1450	380	✓	1450	680	✓	1450	660	✓	2200	1320	✓
Myrtle L. Griffith	T. S. Handsaker					10		1450	330	✓	1450	340	✓	1450	340	✓	1450	490	✓	2200	980	✓
Gertrude Glancy					N 37½ ft	11		1090	300	✓	1090	320	✓	1090	320	✓	1090	430	✓	2200 11 1650	860	✓
Myrtle L. Griffith	Myrtle L. Griffith & Eval		J. A. & Anna C. Long		S 12½ ft lot 11 + N 25 ft of W 100 ft	12		900	300	✓	900	320	✓	900	320	✓	900	410	✓	2200 12 1290	820	✓
John Alexander			J. A. Long & Frew	Clara C. & Evalyn Deatrick	S 25 ft of W 100 ft lot 12 + N 12½ ft of W 100 48 ft	13		800	300	✓	800	320	✓	800	320	✓	800	470	✓	2500 13 1150	940	✓
Mary J. Jones				Clare C Deatrick	E 30 ft lots 12 +	13		980	200	✓	980	210	✓	980	210	✓	980	260	✓	1400	520	S
Sidney C. Gaines					S 37½ ft of W 100 48 ft	13		980	330	✓	980	360	✓	980	360	✓	980	480	✓	1400	960	✓
				Thos D Vickery	N 25 ft	3		23110	4720											2000 N	1120	✓

Index to Property in Valle Vista Terrace

City of San Diego, California.

THE LAST NAME GIVEN IS THE ONE TO WHOM PROPERTY IS ASSESSED

THE LAST VALUE GIVEN IS THE ASSESSED VALUE FOR THE PRESENT YEAR

NAME OF OWNER At Noon on First Day in January, 1923	NAME OF OWNER At Noon on First Day in January, 1924	NAME OF OWNER At Noon on First Day in January, 1925	NAME OF OWNER At Noon on First Day in January, 1926	NAME OF OWNER At Noon on First Day in January, 1927	DESCRIPTION OR BOUNDARY FOR ASSESSMENT	LOT	Block	Value of Real Estate 1923	Value of Improvements 1923	CHECK	Value of Real Estate 1924	Value of Improvements 1924	CHECK	Value of Real Estate 1925	Value of Improvements 1925	CHECK	Value of Real Estate 1926	Value of Improvements 1926	CHECK	Value of Real Estate 1927	Value of Improvements 1927	CHECK
Geo. M. Hawley Inv Co		Helen D Eastman			E 10 ft of S 35 ft of Lot 7 & N of S 35 ft	1	0	540			540	380		500	450		500	450		1700	1380	
Robert Kelland						2		450			450			450			450			800		
"						3		400	450		400	450		400	500		400	500		800	1100	
Mrs. L. Deler	Louise Deler					4		400			400			400			400			800		
"	"					5		400	530		400	530		400	530		400	530		800	1100	
Geo. P. Downing	Rose Holcman				W 1/2 of Lot 7 & all	6		600	630		600	630		600	630		600	650		1700	1480	
Geo. E. Miller				G. E. Miller	E 1/2 of Lot 7 & all	8		600	180		600	680		600	650		600	650		1700	1480	
Gertrude M Duff	E. G. Crabtree	L. R. Smith				9		400			400			400			400			800		
"	"	"			W. 1/2	10		400			400	750		700	530		200	550		400	1440	
"	"	Chester A. Vandusen		G. A. Van Dusen	E 1/2 of Lot 10 & all	11		400			400			600	530		600	550		1300	1440	
Wm. A. Northridge					All of Lot 12 & N 1/2 of	13		880	550		880	550		880	550		880	490		1800	1180	
Chas. D. Slater					S 1/2 of 13 & all	14		700	460		700	460		700	460		700	460		1500	900	
John E. Rawlins	F E & Esther Harris	Robt A Schmitt	S. M. Kennard		All of Lot 15 & N 1/2	16		675	460		675	460		700	460		700	490		1500	860	
P. J. Steyle		Mary B Mackrille Steyle	Jos & Mary B Steyle	Mary B. Steyle	S 1/2 of Lot 16 & all	17		675	420		675	430		700	430		700	430		1500	920	
Pauline Edelbrook		Pauline Edelbrock			W 50 ft of Lots 18 to	21		800	340		800	350		700 W	350		700 W	350		1800	1080	
Frank Foster					E 50 ft of W 100 ft " 18 to	21		800	340		800	350		700 M	350		700 M	350		1700	1060	
Geo M Hawley Inv Co	J. Lester Brown				(SEE BELOW) E 64 ft of N 64 ft of S 20 ft of Lot 18 & E 64 ft of Lots 19 & 20	18 & 19	(2)	1250			550	500		700 NE	500		700 NE	500		1800	1260	
Peter Boisserie		Peter Boisseree			All of Lot 22 & E 1/2 of	23		580	310		580	310		580	310		580	310		1600	2160	
Max Rubel					W 1/2 of Lot 23 & all	24		540	430		540	430		540	430		540	430		1500	840	
Eva W. Wise			E. Y. & L. D. Stoll	Fred V. Stall		25		360			360			360			360			1000		
"			"	"		26		360			360			360			360			1000		
"			"	"		27		360			360			360			360			1000		
"			"	"		28		360			360			360			360			1000	3800	
Hertha Wegner			A. V. & Mrs. C. Meyer			29		360			360			360			360	670		1000	1720	
"			"			30		360			360			360			360			1000		
W. W. Little			B. T. Foley	B. T. Foley		31		360			360			360			360			1000		
Henry F Hasek	Fannie Crane	Fannie F Crane	"	"		32		360			360			360			360			1000		
"	"	"	"	"		33		360			360			360			360			1000		
A (Ray Neptune						34		360			360			360			360			1000		
"						35		360			360			360			360			1000	(2)	
Allen W. Gibson		E. L. Crabtree		Chester R. Dillinger		36		360	300		360	300		360	340		360	340		1000	2360	
"		Minetta F Warren			All S. of a line drawn from a pt in E line of Lot 37 - 56.53 ft N of S line to a pt in W line of 38 - 52.11 ft N of S line of 38 & all N of a line drawn from a pt in E line of 37 - 8.86 ft N of S line to a pt in W line of 38 - 52.11 ft N of S line of 37 & being N part of Lots 36 & 37	37 (36)	(3)	360			360			500	600		500	600		1600	1620	
Geo. M. Hawley Inv Co						38 (37)		360			360			500			500			1500		
"						39		360			360			0	Fund Agt	—	0		—	All Agt	2227	—
						40		800			800	1200		0	227	—	0			0		
	Hugh & Annie McElwhinter	Geo Bruley	Albert W Craig	Francisca Crockett	E 64 ft of S 19 ft of Lot 20 & E 64 ft of S 35 ft of W 95.14 ft (measd S. line)	21					700	450		700 SE	450		700	480		2000	1220	
		Geo M Hawley Inv Co	Vincente Tarrazo			1								500	600		500	gone		1700		

Index to Property in Valle Vista Terrace

City of San Diego, California.

THE LAST NAME GIVEN IS THE ONE TO WHOM PROPERTY IS ASSESSED

THE LAST VALUE GIVEN IS THE ASSESSED VALUE FOR THE PRESENT YEAR

NAME OF OWNER At Noon on First Day in January, 1923	NAME OF OWNER At Noon on First Day in January, 1924	NAME OF OWNER At Noon on First Day in January, 1925	NAME OF OWNER At Noon on First Day in January, 1926	NAME OF OWNER At Noon on First Day in January, 1927	DESCRIPTION OR BOUNDARY FOR ASSESSMENT	LOT	Block	Value of Real Estate 1923	Value of Improvements 1923	CHECK	Value of Real Estate 1924	Value of Improvements 1924	CHECK	Value of Real Estate 1925	Value of Improvements 1925	CHECK	Value of Real Estate 1926	Value of Improvements 1926	CHECK	Value of Real Estate 1927	Value of Improvements 1927	CHECK
J H Tucker		James H. Tucker			(meas on S line) W 93 ft of Lots 1 to	4	P	1500	490	✓	1500	490	X	1500	490	X	1500	490	X	3200	1340	X
Ed Kingston					E 61 ft of Lots 1 to	4		1050	490	✓	1050	500	X	1050	500	X	1050	500	X	2200	1160	X
Fred O'Farrell				Wm E. Kings Phillips Lic 175		5		400		✓	400		X	400		X	400		X	900		X
"				" "		6		400		✓	400		X	400		X	400		X	900	1720	X
Benjamin Morris			B Morris	Ed A. H. Schaefer		7		400		✓	400		X	400		X	400		X	900		X
"			"	" "		8		400		✓	400		X	400		X	400	560	X	900	1440	X
Jennie M. Cox	Howard F. Rowe	John H Lewis			S 1/2 of 10 + all	9		400		✓	400	150	X	600	530	X	600	530	X	1350	1300	X
"	"	R.W. and Ruth Rockwell	Ruth N. Rockwell	R.W. and Ruth N. Rockwell	N 1/2	10		400		✓	400		X	200		X	200		X	450		X
"	"	"	"	"	all	11		400		✓	400	150	X	400	530	X	400	530	X	900	1300	X
				L. C. Anderson		12		400		✓	400		X	400		X	400		X	900		X
E. W. Loring				"		13		400		✓	400		X	400		X	400		X	900	2280	X
"			Anderson	Chas H. Mills Wife		14		400		✓	400		X	400		X	400		X	900		X
"			"	" "		15		400		✓	400		X	400		X	400		X	900	2120	X
Edwin J Canfield		Richard M Bowen		Ruth A. Taylor Ruth A. Taylor		16		400		✓	400		X	400		X	400		X	900		X
"		"		"		17		450		✓	450		X	450		X	450		X	1000	1720	X
Chas + Dora B Quayle	J. C. Turner	John C. Turner				18		1100		✓	1100		X	1100		X	1100		X	2000	(1480)	
Belle G. Grant	"	"		Chas F. & John Gilbert	see below Wm 17 ft meas on N line + 28 ft on S line	19		900		✓	900		X	900		X	550		X	700		X
Lucy M. Loring						20		1350		✓	1350		X	1350		X	1350		X	2000		X
Fanny D. Clarke				Wm P. & Chas W. Burridge		21		450		✓	450		X	450		X	450		X	1000		X
"				" "		22		400		✓	400		X	400		X	400		X	900	1920	X
Delia H Reinbold						23		400		✓	400		X	400		X	400		X	900		X
"						24		400	510	✓	400	510	X	400	510	X	400	510	X	900	1240	X
						25		400		✓	400		X	400		X	400		X	900		X
Oliver E Ford	Irving E. Outcalt		Louis H Quayle	L. H. Quayle		26		400		✓	400		X	400		X	400		X	900		X
"	"		"			27		400		✓	400		X	400		X	400		X	900	1440	X
Geo. F. Mahler	John B. O'Brien				All Lot 28 N 24 ft front x No 5.66 ft rear of	29		600		✓	600		X	600		X	600		X	1800		X
Geo. M. Hawley Inv Co					All E of a line 93.07 ft E of & parallel with alley (exc pt of Lot 31 lying N of a line 115 ft N of & par with Cliff St) Lots 31 to	34	P	1450		✓	1450	600	X	revalue								
"					Beg at a pt on S line Lot 34; 45 ft E of NW cor Lot 33; the N 115 ft; the E on line par with N line of Cliff St 48.88 ft; the S 115 ft to S line Lot 34; the W 48.88 ft to beg being a part of Lots — 30 to	34	P	700		✓	700	300	X	revalue	Fwd to Pg 227			
H. S. Moore	Alberta Lee Co																					
"																						
"																						
"																						
J. M. Lee	a L. Lindholm				Beg at SW cor Lot 33; the N 115 ft; the E on a line par with N line of Cliff St 45 ft; the S 115 ft to S line Lot 34; the W 45 ft to beg being a part of Lots — 30 to	34	P	700	460	✓	700	470	X	revalue							
"																						
"																						
Geo. F. Mahler		Evelyn Z. M. Fair			Beg at a pt on W line of Lot 29 — 39.07 ft S of the NW cor of Lot 28; the S 39.07 ft; the E 132.28 ft to a pt on E line of Lot 31, 4.50 ft NW from the SE cor Lot 31; the NW on Ely line of Lots 31, 30 + 29, 46.34 ft to beg the W 117.50 ft to beg being part Lots 29, 30 +	31	P	600	500	✓	600	500	X	700	480	X	700	480	X	1800	1060	X
"																						
"																						
"																						
"																						
"			John C. Turner	Chas F. & John Gilbert 3rd Earl O. Linnarson	all E & W 11.17 ft meas on N line + 28 ft from S line	19												650		1800	1480	X
			"	"	Beg at a pt on SWly line Lot 19 dist 42 ft NWly from most SEly cor sd Lot; the NWly along SWly line of Lots 19 + 18 — 40 ft; the NEly in a str line to a pt on SEly line of Panorama St 48.88 ft SWly from most NEly cor Lot 18; the NEly along sd Panorama St 60 ft to a pt in NEly line Lot 19 dist 11.17 ft SEly of most NEly cor sd Lot 19; the SEly in a str line to pt of beg EXCEPT: Beg at a pt on SWly line Lot 18 dist 17 ft NWly from most SEly cor thereof; the NEly par with E line sd Lot 95 ft dist 30 ft; the NWly par with SWly line sd Lot 18 to intersection with NWly line of above described parcel; the SEly along sd NWly line to pt of beg being pts of Lots 18 +	19	P	(Bal Pg 227)												
"			"	"																		
"			"	"																		
"			"	"																		
"			"	"																		
"			"	"																		

THE LAST NAME GIVEN IS THE ONE TO WHOM PROPERTY IS ASSESSED

THE LAST VALUE GIVEN IS THE ASSESSED VALUE FOR THE PRESENT YEAR

NAME OF OWNER At Noon on First Day in January, 1923	NAME OF OWNER At Noon on First Day in January, 1924	NAME OF OWNER At Noon on First Day in January, 1925	NAME OF OWNER At Noon on First Day in January, 1926	NAME OF OWNER At Noon on First Day in January, 1927	DESCRIPTION OR BOUNDARY FOR ASSESSMENT	LOT	Block	Value of Real Estate 1923	Value of Improvements 1923	CHECK	Value of Real Estate 1924	Value of Improvements 1924	CHECK	Value of Real Estate 1925	Value of Improvements 1925	CHECK	Value of Real Estate 1926	Value of Improvements 1926	CHECK	Value of Real Estate 1927	Value of Improvements 1927	CHECK
Edw. L. Rambo					S 71 ft	366		360		✓	360		X	360		X	360		X	600		X
Anna Brokamp			H. J. Brokamp		S 50 ft of N 64 ft	366		500	450 ✓		500	450 X		500	450 X		500	450 X		2500	2040 X
Edw. L. Rambo		Rec'd Pat Deed		Mrs. R. A. McElvey	N 14 ft	366		150	20 ✓		150	20 X		150	20 X		150	20 X		430	NV X
Nora Cordty				" "	S 47 ft	367		720	500 ✓		720	500 X		720	380 X		720	380 X		2070	1180 X
C. A. Wilde	W. C. Wilde	"			Exc S 47 ft	367		720	610 ✓		720	620 X	blw	0	0 —		0		—	0		—
E. E. Hiller		E. E. Hiller			N E 88 3 ft	368		1250	450 ✓		1250	450 X		1250	450 X		1250	450 X		3000	960 X
So Te + Com Bank	W. C. Wilde	Hazel M. Ealy			All Exc S 47 ft of 367 & All Exc N E 88 3 ft of 368	368		100	✓		100	X		820	610 X		820	620 X	—	2000	2000 X
				Hazel M Ealy	S 10 ft lot 368 & all Exc S 47 ft	367													—	2000	2000 X
Emil C. Reinbold					N E 1/2	369		720	460 ✓		720	460 X		720	540 X		720	540 X		2000	900 X
Wm A. Schroeder			Emma F. Keefe	W. J. Brokamp	S W 1/4	369		720	✓		720	X		720	X		720	X		2000	X
				Harry W. & Thelma R. Todd	N 1/2	370		720	✓		720	X		720	X		720	X		2000	1720 X
Aaron Bright	Mary H Hayes			Harry W. & Thelma R. Todd	S 1/2	370		720	✓		720	X		720	X		720	X		2000	2480 X
Etta E. Keller	"			Joseph Torrey																	
Wm Trowbridge	Ida Trowbridge				All Exc S 75 ft	371		900	390 ✓		900	390 X	S	900	390 X	S	900	390 X	S	3000	746 X
Maud M. Lott	J. P. Roberts				S 75 ft	371		900	480 ✓		900	480 X	S	900	560 X		900	560 X		3000	1340 X
Mrs. R. C. Shepherd		R. C. Shepherd	Rose C. Shepherd Katherine L. Martin	Wm S + Emma L. Eagle															—		—
Wm E. Bushnell	W. E. Bushnell	Wm E. Bushnell			Exc S ly 95 ft	372	11W6	1350	✓		1350	X		1350		X	570		X	3000		X
Minnie Juvenal					S ly 75 ft	372											830		X	3500		X
B. J. Widener	J. W. Harding			W. J. Maule		373		1350	1150 ✓		1350	1160 X		1350 ②	1240 X		1350 ②	1280 X		5000	2600 X
Louis C. Mastin		Priscilla F. Orr			S 43 ft	374		650	540 ✓		650	540 X		650	540 X		650	540 X		2200	1320 X
"		"			S 43 54 ft of N 53 54 ft	374		650	✓		650	X		650	X		650	X		2200	2120 X
		John C Turner		J. C. Turner	N 10 ft	374		100	✓		100	X		100	X		100	X		8000	2120 X
Bernice K. Hearne					all Ex E ly 60 ft	375		4000	1290 ✓		4000	1290 X		3000 W	1650 X		3000 W	1670 X		0		0
					E ly 60 ft	375								1000 E	80 X		1000 E	80 X		2400	gone X
						376		3600	✓		3600	X		3600	X		3600	X		10000		X
James Wm Russell		S. D. Trust & Sav Bk Tr		Geo. Klutz		377		2500	✓		2500	X		2500	X		2500	X		8000	4400 X
Eva I. Pohler						378		1350	✓		1350	X		1350	X		1350	X		3000	X
B. J. Widener					S 45 ft	379		1050	✓		1050	600 X		1050 S	600 X		1050 S	600 X		1800	1320 X
L. P. Delano					N 55 ft	379		1000	920 ✓		1000	920 X		1000 N	920 X		1000 N	920 X		2700	1640 X
Anna B. Christian					N 1/2	380		900	540 ✓		900	540 X		900 N	540 X		900 N	750 X		2000	2120 X
Helen V. Crenshaw					S 1/2	380		900	540 ✓		900	540 X		900 S	540 X		900 S	600 X		2000	1720 X
Rena C + Harry H. Wilder			Harry H + Rena E. Wilder	Gilp Grant Harry H Wilder	N 50 ft of W 125 ft N 1/2 & All Exc N 50 ft of W 125 ft S 1/2	381		670	610 ✓		1340	620 X		1340	620 X		1340	620 X		1500	800 X
"				John W & Chrystal P. Evans		381		670	✓			—		0			0		—	2550	2570 X
Ernest H. Smith					S 1/2	382		270	✓		270	X		270	X		270	X		1800	X
F. C. Orndorff					N 1/2	382		670	✓		670	X		670	X		670	X		2000	X
		Owen Rees			N ly 42 ft of S ly 107 ft of W ly 100 ft	383								450	600 X		450 S	600 X		1800	1240 X
United States Nat'l Bank	Alberta Sec. Co.	Helen M Sallee	Marie R. Avery	OWEN REES.	N ly 72 ft of W ly 100 ft All Exc S 85 ft	383		1250	✓		1250	X		800 N	600 X		800 N	600 X		2500	1520 X
		Alberta Sec Co			all Ex W ly 100 ft max L + 8.5 ft	383								100		X	100		X	100		X
Ruth E. Sutemeier					S 5 ft of N 71 21 ft Lt 383 & N 69 50 ft Lt 384	384		950	540 ✓		950	540 X		950 W	540 X		950 W	540 X		2500	1820 X
Arthur G. Peterson					S 5 ft of E 149 39 ft Lt 383 & E 155 65 ft	384		1050	450 ✓		1050	450 X		1050 E	450 X		1050 E	450 X		2000	760 X
Anna J. Kennedy		K. B. Kennedy			All (Ex E 100 ft of S 100 ft) of	385		700	30 ✓		700	30 X		700	20 X		700	20 X		700	60 X
E. L. Coleman	Edward L Coleman			Linna H. Noble	E 100 ft of S 100 ft of	385		500	S		500	X		500	X		500	X		500	X

THE LAST NAME GIVEN IS THE ONE TO WHOM PROPERTY IS ASSESSED

NAME OF OWNER At Noon on First Day in January, 1923	NAME OF OWNER At Noon on First Day in January, 1924	NAME OF OWNER At Noon on First Day in January, 1925	NAME OF OWNER At Noon on First Day in January, 1926	NAME OF OWNER At Noon on First Day in January, 1927
Alta S. Grant		Alta S. Grant		
"		"		
"		"		
First Nat'l Bank of SD.	Alta S. Grant	"		
Allen Johnston				
Nellie Madden		L.J. Patrick		
"		"		
Geo Kautz		Alta S. Grant		
"	TAX DEED	So. T. Guard Co.	Walter T. Dunn	
"	TAX DEED		" "	
S.A. Mantz TAX DEED				
Grace E. Lundy	Victor R. Lundy			
A.B. Hull				
United States Nat'l Bank SD.		B.W. Woods.	Mead Hackett Co.	
Geo L. Flagg			F.E. Palm	
Geo Kautz			"	
Kate Goodwin	Kate E Goodwin			
Geo Kautz TAX DEED		Geo Kautz	Olof & Emma Remmen	
" TAX DEED		"	" "	
Rebecca Reynolds		I. Blomquist	Isak Blomquist	
"		"	"	
Geo Kautz		Martin T. Burns Jr.	Isak Blomquist	
Chas. N. South		John A. Hastings	Bernard Early	
Alice G. Wildi				Fred J Gunn
Ruth H. Gunn				"
"				M. Lucille Lee
Amanda Lee		Amanda G. Lee	Betsy Gutsche	
Minnie E. Henry				Fred J Gunn
John Simpson				
United States Nat'l Bank SD.		B.W. Woods.	Mead Hackett Co	
A.M. Hough	Arthur M. Hough			N.D. Kuhlman
Julia Baker	M. Ethyl Taggart			M. Ethyl Taggart & Hester A. Baker
Mrs C.M. Richardson	Anna C Richardson	Mrs C.M. Richardson	Gust Larson	
Apartment Construction Co		Sadie Steigert	Walter T Dunn	
Rebecca Reynolds			Margaret Hoeft	
"			" "	
"			" "	
Geo Kautz			Charles E. Lagerberg	
"			"	W. Leland Foster
"			Oliver E. Ostegar	
"			Laurence M. Huey & May Canfield	L.M. Huey
"	TAX DEED			
"	TAX DEED			
"	TAX DEED			
"	TAX DEED		Street Sign Corp	
Wm Roby Moore				E. Baden Powell
"				"
Geo Kautz	TAX DEED		Walter T. Dunn	
"	TAX DEED		"	

THE LAST VALUE GIVEN IS THE ASSESSED VALUE FOR THE PRESENT YEAR

DESCRIPTION OR BOUNDARY FOR ASSESSMENT	LOT	Block	Value of Real Estate 1923	Value of Improvements 1923	CHECK	Value of Real Estate 1924	Value of Improvements 1924	CHECK	Value of Real Estate 1925	Value of Improvements 1925	CHECK	Value of Real Estate 1926	Value of Improvements 1926	CHECK	Value of Real Estate 1927	Value of Improvements 1927	CHECK
	1		900		V	900		X	900		X	900		X	2700		X
	2		630		V	630		X	630		X	630		X	1100		X
acc W 1/2 E 1/2	3		750	750	V	500	1030	X	500	1030	X	500	780	X	1100	2580	X
	3		750			0		X	0			0			0		
	4		450		V	450		X	450		X	450		X	900		X
	5		400		V	400		X	400		X	400		X	900		X
W 1/2	6		180		V	180		X	180	600	X	180	600	X	350	1820	X
E 1/2	6		180		V	180		X	180		X	180		X	350		X
	7		320		V	320		—	0		—	0		—	450	assess	V
	8		400		V	400		—	0		—	0		—	900	"	V
	9		360		—	0		—	0		—	0		—	0		—
	10		270		V	270		X	270		X	270		X	350		X
	11		270		V	270		X	270		X	270		X	450		X
	12		270		V	270		X	270		X	270		X	650		X
	13		270			270		X	270		X	270		X	650	760	X
All Lot 14 + E 1/2	15		500		V	500		X	500		X	500		X	1700		X
W 1/2 " 15 + All	16		720	450	V	720	450	X	720	450	X	720	450	X	2090	1000	X
	17		360		—	0		—	360		X	360		X	1100		X
	18		320		—	0		—	320		X	320		X	700		X
	19		270		V	270		X	270		X	270		X	600	@	X
	20		270		V	270		X	270		X	270	540	X	600	1360	X
	21		270		V	270		X	270		X	270		X	600	1004	X
N 40 ft Lots 22 to	24		770	1505		770	160	X	770	160	X	770	160	X	1240	540	X
S 40 ft of N 80 ft " 22 to	24		580	130	V	580	130	X	580	130	X	580	130	X	940	486	X
All Exc N 80 ft " 22 to	24		260		S	260		X	260		X	260		X	420		X
All Exc S 80 ft " 25 to	26		200	130	V	200	140	X	200	140	X	200	140	X	320	540	X
N 40 ft of S 80 " 25 to	27		580	140	V	580	140	X	580	140	X	580	140	X	940	480	X
S 40 ft " 25 to	27		770	130	V	770	170	X	770	170	X	770	170	X	1250	540	X
Exc S 80 ft of	27		60		V	60		X	60		X	60		X	90	808	X
	28		180		V	180		X	180		X	180		X	600		X
	29		180		V	180		X	180		X	180		X	600		X
All Lot 30 + E 1/2	31		290		V	290		X	290		X	290		X	850		X
W 1/2 " 31 + All	32		460		V	460		X	460		X	460		X	1150		X
	33		360		V	360		X	360		X	360		X	700		X
	34		220		V	220		X	220		X	220		X	400		X
	35		180		V	180		X	180		X	180		X	300		X
	36		180		V	180		X	180		X	180		X	300		X
W 19.43 ft of Lot 38 + all	37		180		V	180		X	180		X	270		X	500		X
E 20.38 ft of S 35.37 ft of Lot 38 + S 35.37 ft of Lots 39 +	38		180		V	180		X	180		X S	350	120	X	650	1080	X
E 20.38 ft of S 35 ft of N 65 ft of Lot 38 + S 35 ft of N 65 ft of Lots 39 +	39		360		V	360		X	360		X N	350	440	X	650	980	X
E 20.38 ft of N 30 ft of Lot 38 + N 30 ft of Lots 39 +	40		800		V	800		X	800		X N	550	440	X	1000	1086	X
	41		800		V	800		—	0		—	0		—	0		—
	42		450		V	450		—	0		—	0		—	0		—
	43		270		V	270		—	0		—	0		—	0		—
	44		130		V	130		—	0		—	0		—	0		—
	45		130		V	130		X	130		X	130		X	300		X
	46		130		V	130		X	130		X	130		X	300		X
	47		180		V	180		—	0		—	0		—	300	assess	X
	48		320		V	320		—	0		—	0		—	900	"	X

THE LAST NAME GIVEN IS THE ONE TO WHOM PROPERTY IS ASSESSED

THE LAST VALUE GIVEN IS THE ASSESSED VALUE FOR THE PRESENT YEAR

NAME OF OWNER At Noon on First Day in January, 1923	NAME OF OWNER At Noon on First Day in January, 1924	NAME OF OWNER At Noon on First Day in January, 1925	NAME OF OWNER At Noon on First Day in January, 1926	NAME OF OWNER At Noon on First Day in January, 1927	DESCRIPTION OR BOUNDARY FOR ASSESSMENT	LOT	Block	Value of Real Estate 1923	Value of Improvements 1923	CHECK	Value of Real Estate 1924	Value of Improvements 1924	CHECK	Value of Real Estate 1925	Value of Improvements 1925	CHECK	Value of Real Estate 1926	Value of Improvements 1926	CHECK	Value of Real Estate 1927	Value of Improvements 1927	CHECK
					University Heights Lots 1+2 blk 189																	
		Henry A & Mary F McLaren		Henry A and Mary McLaren	Beg at most wly cor lot 1: the S Ely along S wly line of sd lot 125.6 ft to most S'ly cor of sd lot: the Ely along S'ly line of lot 2 - 10 ft: the N wly in a str line to a pt on S line of Cleveland ave dist 50 ft N Ely from most wly cor of lot 1: the S wly along Cleveland ave to pt of beg being pt of lots 1+	2	(A) 189							800	500	X	800	580	X	1590	1160	X
		Gertrude Hanna			Beg at a pt on N Ely line of lot 1 - 19 ft N wly of most E'ly cor thereof: the N wly along N E'ly line of sd lot 29.4 ft to S Ely line of Cleveland Ave: the S wly along Cleveland ave to a pt 50 ft N E'ly from most W'ly cor sd lot 1: the S'ly in a str line to a pt in S line of lot 2 - 10 ft E'ly from S W'ly cor of sd lot 2: the Ely along sd S line 8 ft to a pt: the N'ly in a str line to pt of beg being pt of lots 1+	2	(B) 189							900	550	X	1060	700	X	2100	1400	X
		Walter Robinson			Beg at N E'ly cor lot 2: the S wly along E'ly line of sd lot 135.36 ft to S E'ly cor sd lot: the W'ly along S'ly line of sd lot to a pt 18 ft E'ly from S W'ly cor of sd lot: the N'ly in a str line to pt on N E'ly line of lot 1, being also on S wly line of Blaine Ave, 52 ft W'ly from N E'ly cor of lot 2: the E'ly along N E'ly line of lots 1+2 to pt of beg being pt of lots 1+	2	(C) 189	below						800	440	X						
			Walter Robinson		Beg at a pt on N'ly line lot 3 - 8 ft S Ely from N wly cor thereof: the S'ly + par with wly line of sd lot to a pt which would be intersected by Ely prolongation of N'ly line of lot 8: the wly along sd Ely prolongation + the S line of lot 8 to a pt 26 ft E of S wly cor of lot 2: the in a str line to a pt on N Ely line of lot 1 - 19 ft NW of NE cor thereof: the Ely along N Ely line of lots 1-2 + 3 to pt of beg: pt of lots	3	(C) 189										800	540	X	1590	1080	X
			Felix Chaus		wly 8 ft of lot 3 lying S'ly of Ely prolongation of N'ly line of lot 8 = pt of	3	189										50	no	X	100		X

THE LAST N

NAME OF OWNER At Noon on First Day in January, 1923	NAME OF OW At Noon on First Day in

ary, 1927

McLaren

Felix Ohaus and Frances Ohaus, hus and wife, to
Walter Robinson and Dorothy M. Robinson, hus and wife, as jt tens.
dated 5-20-25 filed 5-27-25 in Bk 1087/270 of Deeds.
All that portion of the Wly 8 ft of Lot 3 in Blk 189 of University Heights, according to the Amended Map thereof made by G. A. d'Hemecourt, in Book 8, pg 36, et seq. of Lis Pendens, in the office of the Recorder of said San Diego County, described as follows:
Commencing at the NWly corner of said Lot 3; thence Ely along the Nly line thereof 8 ft to a point; thence Sly and parallel with the Wly line of said Lot to a point which would be intersected by the Ely prolongation of the Nly li of Lot 8 in said Blk 189; thence Wly along said Ely prolongation, 8.69 ft to the Wly line of said Lot 3; thence Nly along said Wly line to the place of beginning.

Beg at a pt on Nly line Lot 3 - 8 ft Ely from NWly cor thereof; thence Sly & par with Wly line of sd Lot to a pt which would be intersected by Ely prolongation of the Nly line of Lot 8; thence Wly along sd Ely prolongation & S line of Lot 8 to a pt 8 ft E of SWly cor of Lot 2; thence in a str line to a pt on NEly line of Lot 1 - 19 ft NW of NE cor thereof; thence SEly along NEly line of Lots 1 - 2 & 3 to pt of beg; pt of Lots 3 - 189

9.47
8.69
.78

Walter Robinson and Dorothy M. Robinson, hus and wife, to
Gertrude Hanna,
dated 5-20-25 filed 5-27-25 in Bk 1087 Pg 269 of Deeds.
All those pors of Lots 1 and 2 in Blk 189 of University Heights, according to the Amended Map thereof made by G.A. d'Hemecourt, in Bk 8, pg 36, et seq. of Lis Pendens, in the off of the Recorder of sd S D Co, described as follows:
Commencing at a point in the Nly line of said Lot 1, distant (52) ft Wly from the NEly corner of said Lot 2; thence running Sly in a direct line to a point in the Sly li of said Lot 2, distant (18) ft Ely from the SWly corner thereof; thence Ely along the Sly line of said Lot 2, to a point which is distant (8) feet at right angles from the last mentioned course; thence Nly and parallel to and distant (8) ft at right angles from the Wly line herein described to a point in the Nly line of said Lot 1; thence Wly along said Nly line to the place of commencement.

ENT YEAR

CHECK	Value of Real Estate 1926	Value of Improvements 1926	CHECK	Value of Real Estate 1927	Value of Improvements 1927	CHECK
X	800	580	X	1590	1160	X
X	1060	700	X	2100	1400	X
	800	540	X	1590	1080	X
	50	100	N	100		X

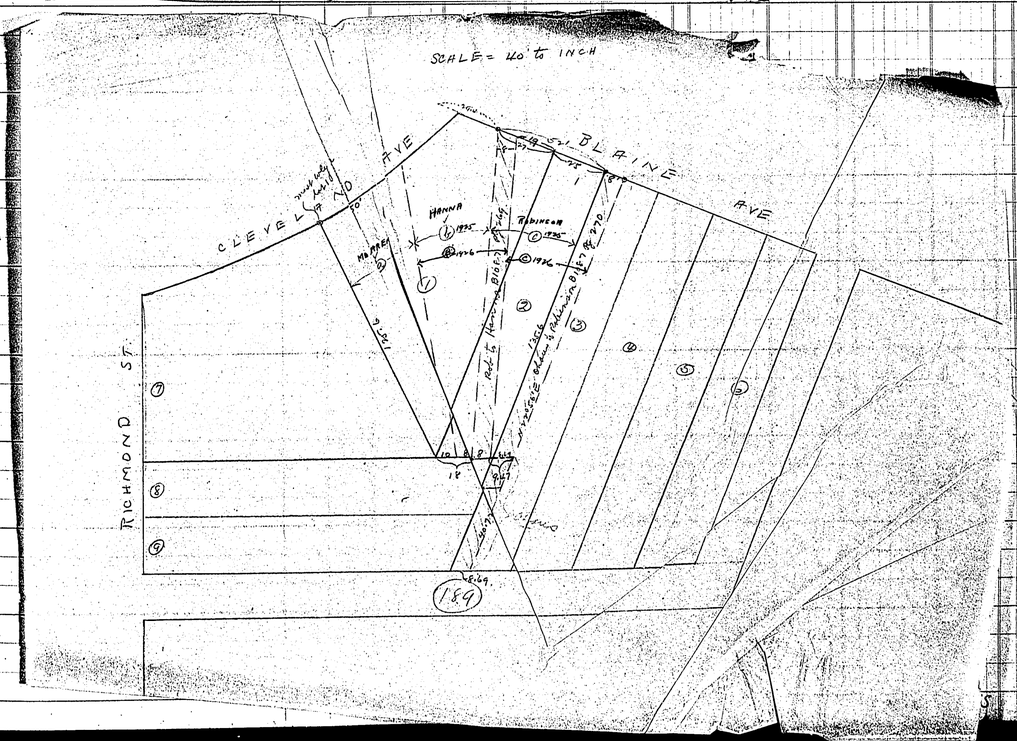

Index to Property in City of San Diego, California. — Valle Vista Terrace

THE LAST NAME GIVEN IS THE ONE TO WHOM PROPERTY IS ASSESSED

NAME OF OWNER At Noon on First Day in January, 1923	NAME OF OWNER At Noon on First Day in January, 1924	NAME OF OWNER At Noon on First Day in January, 1925	NAME OF OWNER At Noon on First Day in January, 1926	NAME OF OWNER At Noon on First Day in January, 1927.
		J.E. McLean	James M & M Lee	X
		Emma Knapp		X
		"		
		"		
		H K Rumbaugh		X
		"		
		"		
		Sam L. Kelly	FLORENCE DRAPER	Florence Draper X
		"		"
		"		"
		Wm Mary L Headlett,		Wiley M. Headlett
				"
				"
				"
		James M. Liddell	Harriet G Taylor	Harriet D. Taylor
		H.D. Chapel		
		"		
		"		
		"		
		Geo R. albright		Mabel B Liddell
		"		"
		"		"
				J.C. Turner
				"
				"
				"
				"

THE LAST VALUE GIVEN IS THE ASSESSED VALUE FOR THE PRESENT YEAR

Valle Vista Terrace - Pt of Blks "P" & "O" Fwd from Page 225.

DESCRIPTION OR BOUNDARY FOR ASSESSMENT	LOT	Block	Value of Real Estate 1923	Value of Improvements 1923	CHECK	Value of Real Estate 1924	Value of Improvements 1924	CHECK	Value of Real Estate 1925	Value of Improvements 1925	CHECK	Value of Real Estate 1926	Value of Improvements 1926	CHECK	Value of Real Estate 1927	Value of Improvements 1927	CHECK
Beg at SW cor lot 33: thc E along S line of lots 33 & 34 - 45 ft: thc N 0°07' W 115 ft: thc at RA. W 45 ft to E line of alley: thc S along sd alley to beg - being pt of lots 30 to 34	32 to 34	(A) P							800	600	X	800	600	X	1600	1720	X
Beg at a pt on S line of lot 34 - 45 ft E of E line of alley: thc N 0°07' W 65 ft: thc W RA E 40 ft: thc at RA S 65 ft to S line of lot 34: thc W along sd S. line 40 ft to beg being pt of lots	32 to 34	(B) P							600	450	X	600	450	X	1200	1240	X
Beg at a pt on S line of lot 34 - 85 ft E of E line of alley: thc N 0°07' W 65 ft: thc at RA E 40 ft: thc at RA S. 65 ft to S line of lot 34: thc W along sd S. line 40 ft to beg along pt of lots	32 to 34	(C) P							600	450	X	600	450	X	1200	1180	X
Beg at a pt on S line of lot 34 - 125 ft E of E line of alley: thc N 0°07' W 65 ft: thc at RA. E to Panorama St: thc S E'ly along sd St to SE cor of lot 34: thc W along S line of lot 34 - 61.16 ft to beg being pt of lots	33 to 34	(D) P							800	450	X	800	450	X	1500	1240	X
Beg at a pt on S line of lot 34 - 45 ft E of E line of alley & 65 ft N of N line of Cliff St for true pt of beg: thc N & par with E line of alley 50 ft: thc at RA. E to Panorama St: thc S E'ly along sd St to a pt directly opp true pt of beg: thc W in a str line to beg being pt of lots	30 to 34	(E) P							700	450	X	700	450	X	1600	1700	X
S 52 ft of 39 & S 52 ft of E ½ ft of	40	(O) O							500	380	X	500	380	X	1600	1360	X
Beg at a pt on E line of lot 39 - 52 ft N of SE cor: thc at RA S 149 ft: thc NW'ly in a str line to a pt on Panorama St 39.84 ft S W'ly from most N'ly cor of lot 40: thc N E'ly along sd str line 41.8 ft more or less to most N'ly cor of lot 39: thc S along E line of lot 39 to pt of beg; being pt of	39 to 40	(O) O							500	380	X	500	380	X	1500	1280	X
Beg at a pt on S line of lot 40 - 24 ft W of SE cor thereof: thc W along sd S line 45.45 ft to SW cor of lot 40; thc N E'ly along Panorama St 867.67 ft to a pt: thc S E'ly in a str line to a pt 52 ft N of S line & 24 ft W of E line of lot 40; thc W in a str line to pt of beg; being pt of lot	40	(O) O							700	380	X	700	380	X	2000	1280	X
Beg at a pt on S W'ly line lot 18 dist 17 ft N W'ly from most S'ly cor thereof: thc N W'ly par with E'ly line lot 18 a dist of 30 ft: thc at RA W'ly & par with S'ly line sd lot 18 a dist of 30 ft M or L: thc N'ly to a pt in S line of Panorama St 48.85 ft S W'ly from most N'ly cor lot 18: thc S W'ly along Panorama St to most W'ly cor lot 18: thc S E'ly along S W'ly line lot 18 to pt of beg	18	P													1400	1480	X

Index to Property in City of San Diego, California.

THE LAST NAME GIVEN IS THE ONE TO WHOM PROPERTY IS ASSESSED

NAME OF OWNER At Noon on First Day in January, 1923	NAME OF OWNER At Noon on First Day in January, 1924	NAME OF OWNER At Noon on First Day in January, 1925	NAME OF OWNER At Noon on First Day in January, 1926	NAME OF OWNER At Noon on First Day in January, 1927
		Give all conveyances to Alberta Sec Co.		
		Alberta Sec Co	Sallie B. Meyer	Sallie B Stanley
		Edward Alcott		Edward G. Alcott
		Samuel A. Hanson	Samuel Hanson	
		Ernest H Wiedmann		
		Hugh. Mewhirter	Leo W. Patterson	Mrs E G Thomas
		Earl O Stolle		
		Ernest V. Mooney		
		Alfred G. Schlagman		
		Mrs O. Kitchen	Thos Kitchen	
		Frank J Lee Lewis	Willis A. Baldwin	W H Darling
		Alberta Sec Co	E. R. Merrill	Nellie A Miller
		Frank G. Higbee	Olive L. Craft	
		Alberta Sec Co.	Jennie Parrish	Jane A. Parrish
		John H. Reichenbach	Alberta Sec Co	Clark E Stevens
		Benson Lumber Co		
		"		
		"		
		"		
		Alberta Sec Co	E. H. Hartwick	Augusta H Hartwick
		Alberta Sec Co		E T Gaylynn
				"
				"
				"
				"
				"
				"
			Amanda Germann to	Earl & Nellie Schmitt
				"
				"
				"
				"
				"

THE LAST VALUE GIVEN IS THE ASSESSED VALUE FOR THE PRESENT YEAR

DESCRIPTION OR BOUNDARY FOR ASSESSMENT	LOT	Block	Value of Real Estate 1923	Value of Improvements 1923	CHECK	Value of Real Estate 1924	Value of Improvements 1924	CHECK	Value of Real Estate 1925	Value of Improvements 1925	CHECK	Value of Real Estate 1926	Value of Improvements 1926	CHECK	Value of Real Estate 1927	Value of Improvements 1927	CHECK
University Hts - Part of Block 51																	
W 70 ft of 6 + W 70 ft of N 15 ft of	7	"51							260	250	X	260	470	X	800	1240	X
W 70 ft of S 10 ft of 7 + W 70 ft of 8 + W 70 ft of S 5 ft of	9	"							260	420	X	260	440	X	800	1240	X
W 70 ft of S 20 ft of 9 + W 70 ft of N 20 ft of	10	"							260	300	X	260	470	X	800	1240	X
W 70 ft of S 5 ft of 10 + W 70 ft of 11 + W 70 ft of N 10 ft of	12	"							260	300	X	260	470	X	800	1240	X
W 70 ft of S 15 ft of 12 + W 70 ft of	13	"							260	480	X	260	480	X	800	1320	X
W 70 ft of S 15 ft of 13 + W 70 ft of N 15 ft of	15	"							260	450	X	260	470	X	800	1240	X
W 70 ft of S 10 ft of 15 + W 70 ft of 16 + W 70 ft of S 5 ft of	17	"							260	450	X	260	470	X	800	1240	X
W 70 ft of S 20 ft of 17 + W 70 ft of N 20 ft of	18	"							260	450	X	260	470	X	800	1240	X
W 70 ft of S 5 ft of 18 + W 70 ft of 19 + W 70 ft of S 10 ft of	20	"							280	450	X	280	470	X	840	1240	X
W 70 ft of S 15 ft of 20 + W 70 ft of	21	"							330	450	X	330	470	X	1160	1240	X
E 70 ft of 22 + E 70 ft of S 15 ft of	23	"							330	230	X	330	470	X	940	1240	X
E 70 ft of N 15 ft of 23 + E 70 ft of 24 + E 70 ft of S 5 ft of	25	"							280	450	X	280	470	X	680	1240	X
E 70 ft of N 20 ft of 25 + E 70 ft of S 20 ft of	26	"							260	420	X	260	440	X	640	1140	X
E 70 ft of N 5 ft of 26 + E 70 ft of 27 + E 70 ft of S 10 ft of	28	"							260	300	X	260	440	X	640	1140	X
E 70 ft of N 15 ft of 28 + E 70 ft of	29	"							260	450	X	260	450	X	640	1200	X
E 70 ft of 30 + E 70 ft of S 15 ft of	31	"							260	230	X	260	450	X	640	1200	X
E 70 ft of N 10 ft of 31 + E 70 ft of 32 + E 70 ft of S 5 ft of	33	"							260	150	X	260	450	X	640	1200	X
E 70 ft of N 20 ft of 33 + E 70 ft of S 20 ft of	34	"							260	230	X	260	450	X	640	1200	X
E 70 ft of N 5 ft of 34 + E 70 ft of 35 + E 70 ft of S 10 ft of	36	"							260	10	X	260	470	X	640	1140	X
E 70 ft of N 15 ft of 36 + E 70 ft of	37	"							260	230	X	260	470	X	640	1240	X
E 70 ft of 6 + E 70 ft of N 15 ft of	7	151	Less street						170		X	170		X	560	240	X
E 70 ft of S 10 ft of 7 + E 70 ft of 8 + E 70 ft of N 5 ft of	9	"	"						170		X	170		X	560		X
E 70 ft of S 20 ft of 9 + E 70 ft of N 20 ft of	10	"	"						170		X	170		X	560		X
E 70 ft of S 5 ft of 10 + E 70 ft of 11 + E 70 ft of N 10 ft of	12	"	"						170		X	170		X	560		X
E 70 ft of S 15 ft of 12 + E 70 ft of	13	"	"						170		X	170		X	560		X
E 70 ft of 14 + E 70 ft of N 15 ft of	15	"	"						170		X	170		X	560		X
E 70 ft of S 10 ft of 15 + E 70 ft of 16 + E 70 ft of N 5 ft of	17	"	"						170		X	170		X	560		X
E 70 ft of S 20 ft of 17 + E 70 ft of N 20 ft of	18	"	"						170		X	170		X	560		X
E 70 ft of S 5 ft of 18 + E 70 ft of 19 + E 70 ft of N 10 ft of	20	"	"						190		X	190		X	580		X
E 70 ft of S 15 ft of 20 + E 70 ft of	21	"	"						230		X	230		X	840		X
W 70 ft of 22 + W 70 ft of S 15 ft of	23	"	"						230		X	230		X	840	800	X
W 70 ft of N 15 ft of 23 + W 70 ft of 24 + W 70 ft of S 5 ft of	25	"	"						190		X	190	80	X	580	960	X
W 70 ft of N 20 ft of 25 + W 70 ft of S 20 ft of	26	"	"						170		X	170	80	X	560	960	X
W 70 ft of N 5 ft of 26 + W 70 ft of 27 + W 70 ft of S 10 ft of	28	"	"						170		X	170		X	560		X
W 70 ft of N 15 ft of 28 + W 70 ft of	29	"	"						170		X	170		X	560		X
W 70 ft of 30 + W 70 ft of S 15 ft of	31	"	"						170		X	170		X	560		X
W 70 ft of N 10 ft of 31 + W 70 ft of 32 + W 70 ft of S 5 ft of	33	"	"						170		X	170		X	560		X
W 70 ft of N 20 ft of 33 + W 70 ft of S 20 ft of	34	"	"						170		X	170		X	560		X
W 70 ft of N 5 ft of 34 + W 70 ft of 35 + W 70 ft of S 10 ft of	36	"	"						170		X	170		X	560		X
W 70 ft of N 15 ft of 36 + W 70 ft of	37	"	"						170		X	170		X	560		X

Crescent Bluff

City of San Diego, California. Crescent Bluff

THE LAST NAME GIVEN IS THE ONE TO WHOM PROPERTY IS ASSESSED

THE LAST VALUE GIVEN IS THE ASSESSED VALUE FOR THE PRESENT YEAR

NAME OF OWNER At Noon on First Day in January, 1923	NAME OF OWNER At Noon on First Day in January, 1924	NAME OF OWNER At Noon on First Day in January, 1925	NAME OF OWNER At Noon on First Day in January, 1926	NAME OF OWNER At Noon on First Day in January, 1927	DESCRIPTION OR BOUNDARY FOR ASSESSMENT	LOT	Block	Value of Real Estate 1923	Value of Improvements 1923	CHECK	Value of Real Estate 1924	Value of Improvements 1924	CHECK	Value of Real Estate 1925	Value of Improvements 1925	CHECK	Value of Real Estate 1926	Value of Improvements 1926	CHECK	Value of Real Estate 1927	Value of Improvements 1927	CHECK
			Alonzo R Jones	Rex Jones	E 50 ft	1	bal below										900	E 780	X	2000 1280	1560	X
			J. F. Thomas	F. Mendivil		2											900	1040	X	1200	2080	X
			Thos S. Chapman			3											900	750	X	1200	1500	X
			J. F. Thomas			4											800	730	X	1000	1460	X
			" E. H. Crabtree	L. E. Lappen		5											1200	760	X	1500	1520	X
			"	J. F. Thomas		6											1600		X	2000		X
			"	Eleanor R. Partridge		7											1200		X	1500	2000	X
			E. H. Crabtree			8											800	750	X	1000	1480	X
			J. F. Thomas			9											900	780	X	1200	1560	X
			"			10											900	780	X	1200	1560	X
			O. H. Stewart	Alice M. Smith	N 44 ft	11											550		X	2000 800	1540	X
			"	Harold W. Dempster	W 38 ft	1											500	W 600	X	720	1200	X
			O. H. Stewart		E 43 ft	11											850		X	1200	1600	X

Crescent Bluff

Index to Property in Mission Cliffs Manor

Mission Cliffs Manor

City of San Diego, California. Mission Cliffs Manor

THE LAST NAME GIVEN IS THE ONE TO WHOM PROPERTY IS ASSESSED

THE LAST VALUE GIVEN IS THE ASSESSED VALUE FOR THE PRESENT YEAR

NAME OF OWNER At Noon on First Day in January, 1923	NAME OF OWNER At Noon on First Day in January, 1924	NAME OF OWNER At Noon on First Day in January, 1925	NAME OF OWNER At Noon on First Day in January, 1926	NAME OF OWNER At Noon on First Day in January, 1927	DESCRIPTION OR BOUNDARY FOR ASSESSMENT	LOT	Block	Value of Real Estate 1923	Value of Improvements 1923	CHECK	Value of Real Estate 1924	Value of Improvements 1924	CHECK	Value of Real Estate 1925	Value of Improvements 1925	CHECK	Value of Real Estate 1926	Value of Improvements 1926	CHECK	Value of Real Estate 1927	Value of Improvements 1927	CHECK
			Millicent H. Lee	R E ROBERTS INV CO		A											200			200		
			A.E. Roberts Investment Co.	Frank O. Wells		1											400			2000		
			"	"		2											400			2000		
			"	A.E. Roberts Investment Co.		3											400			2000		
			"	P.A. Whitacre		4											500			2300		
			Millicent H. Lee	R.E. ROBERTS INV CO.		5											400			2000	200	
			E. A. Blondin			6											200			2500		
			"			7											200			2500		
			"			8											300			2500		
			A.E. Roberts Investment Co.			9											200			1500		
			"			10											400			4000		
			"	Rose O. Barrows		11											400			2500		
			"	Edward Krull		12											400			2500		
			Karl L Kreizinger			13											600			3000		
			A.E. Roberts Investment Co.	BLANCHE B. FOX		14											600			2000		
			"	C.N. Beatty		15											400			2000		
			"	J. C. Beatty		16											400			2000		
			"	A. E. Roberts Investment Co		17											400			3000		
				Blanche B. Fox 1927																		
				"																		
				"																		

Block 4 of Fox Tract

all Ely of a line drawn from pt on Francisca Way 45 ft S Ely from S E cor Lot 15 to pt on S line lot 14-104.57 ft Ely from S W cor

Index to Property in City of San Diego, California.

University Heights
Blk 254 (Walnut Terrace not platted.)

THE LAST NAME GIVEN IS THE ONE TO WHOM PROPERTY IS ASSESSED

THE LAST VALUE GIVEN IS THE ASSESSED VALUE FOR THE PRESENT YEAR



NAME OF OWNER At Noon on First Day in January, 1926	NAME OF OWNER At Noon on First Day in January, 1927	DESCRIPTION OR BOUNDARY FOR ASSESSMENT	LOT	Block	Value of Real Estate 1923	Value of Improvements 1923	CHECK	Value of Real Estate 1924	Value of Improvements 1924	CHECK	Value of Real Estate 1925	Value of Improvements 1925	CHECK	Value of Real Estate 1926	Value of Improvements 1926	CHECK	Value of Real Estate 1927	Value of Improvements 1927	CHECK
	Anna Lindberg	10 ft St closed adj + W 60 ft Lot 1 + W 60 ft	2	254													900	1860	X
	W. S. Broderick	10 ft St closed adj + W 60 ft of S 70 ft Lot 2 + W 60 ft of N 75 ft	3														600	1860	X
	"	10 ft St closed adj + W 60 ft of S 55 ft Lot 3 + W 60 ft Lots 4 + 5	5														900	1760	X
	Dell A Boyd	10 ft St closed adj + W 60 ft Lots 6 +	7														800	1480	X
	W S Broderick	" " " " " " 8 +	9														800	1400	X
	"	" " " " " " 10 +	11														800	1500	X
	H G Johnson	" " " " " " 12 +	13														800	1620	X
	"	" " " " " " 14 +	15														800	1440	X
	W S Broderick	" W 60 ft of N 11 ft " " " 16-17 + 18 +	19														1400	4080	X
	"	10 ft St closed adj + W 60 ft of S 11 ft Lot 19 + W 60 ft Lots 20 + 21 + W 60 ft of N 11 ft	22														1200	1700	X
	Edna J. Champlin	10 ft St closed adj + W 60 ft of S 11 ft Lot 25 + N + W 60 ft of N 11 ft	25														1200	400	X
	W S Broderick	10 ft St closed adj + W 60 ft of S 11 ft Lot 25 + N + W 60 ft Lots 24 +	27														1500	1700	X
	Leonard M Desmond	10 ft St closed adj + E 70 ft of W 130 ft of S 70 ft Lot 25 + E 70 ft of W 130 ft of S 70 ft Lot	26														600		
	W S Broderick	E 70 ft of W 130 ft of N 17½ ft Lot 26 + E 70 ft of W 130 ft Lots 25 + E 70 ft of W 130 ft of S 17½ ft	24														400		
	"	E 70 ft of W 130 ft of N 17½ ft Lot 24 + E 70 ft of W 130 ft of S 17½ ft Lot 23 + E 70 ft of W 130 ft of N 17½ ft Lot 22 + E 70 ft of W 130 ft of S 17½ ft	22														400		
	"	E 70 ft of W 130 ft of N 17½ ft Lot 22 + E 70 ft of W 130 ft of S 17½ ft Lot 21 + E 70 ft of W 130 ft of S 17½ ft	20														400		
	"	E 70 ft of W 130 ft of N 17½ ft Lot 20 + E 70 ft of W 130 ft of S 17½ ft Lot 19 + E 70 ft of W 130 ft of S 17½ ft	18														400		
	"	E 70 ft of W 130 ft of N 17½ ft Lot 18 + E 70 ft of W 130 ft of S 17½ ft Lot 17 + E 70 ft of W 130 ft of S 17½ ft	16														400		
	"	E 70 ft of W 130 ft of N 17½ ft Lot 16 + E 70 ft of W 130 ft of S 17½ ft Lot 15 + E 70 ft of W 130 ft of S 17½ ft	14														400		
	"	E 70 ft of W 130 ft of N 17½ ft Lot 14 + E 70 ft of W 130 ft of S 17½ ft Lot 13 + E 70 ft of W 130 ft of S 17½ ft	12														400		
	J. E. Fitzgerald	E 70 ft of W 130 ft of N 17½ ft Lot 12 + E 70 ft of W 130 ft Lot 11 + E 70 ft of W 130 ft of S 17½ ft	10														400	2000	X
	"	E 70 ft of W 130 ft of N 17½ ft Lot 10 + E 70 ft of W 130 ft Lot 9 + E 70 ft of W 130 ft of S 17½ ft	8														400		
	F. M. Barner	E 70 ft of W 130 ft of N 17½ ft Lot 8 + E 70 ft of W 130 ft Lot 7 + E 70 ft of W 130 ft of S 17½ ft	6														400		
	Dell A Boyd	E 70 ft of W 130 ft of N 17½ ft Lot 6 + E 70 ft of W 130 ft Lot 5 + E 70 ft of W 130 ft of S 17½ ft	4														400		
	Gladys Van Reed	E 70 ft of W 130 ft of N 17½ ft Lot 4 + E 70 ft of W 130 ft Lot 3 + E 70 ft of W 130 ft of S 17½ ft	2														400		
	W S Broderick	E 70 ft of W 130 ft of N 17½ ft Lot 2 + E 70 ft of W 130 ft of S 17½ ft Lot 1 10 ft St closed adj	1														600	2160	X
	"	10 ft St closed adj + W 70 ft of E 130 ft Lot 54 + W 70 ft of E 130 ft Lot 53 + W 70 ft of E 130 ft Lot 52 + W 70 ft of E 130 ft Lot 51 + W 70 ft of E 130 ft Lot 50 + W 70 ft of E 130 ft Lot 49 + W 70 ft of E 130 ft Lot 48 + W 70 ft of E 130 ft Lot 47 + W 70 ft of E 130 ft Lot 46 + W 70 ft of E 130 ft Lot 45 + W 70 ft of E 130 ft Lot 44 + W 70 ft of E 130 ft Lot 43 + W 70 ft of E 130 ft Lot 42 + W 70 ft of E 130 ft Lot 41 + W 70 ft of E 130 ft Lot 40 + W 70 ft of E 130 ft Lot 39 + W 70 ft of E 130 ft Lot 38 + W 70 ft of E 130 ft Lot 37 + W 70 ft of E 130 ft Lot 36 + W 70 ft of E 130 ft Lot 35 + W 70 ft of E 130 ft Lot 34 + W 70 ft of E 130 ft Lot 33 + W 70 ft of E 130 ft Lot 32 + W 70 ft of E 130 ft Lot 31 + W 70 ft of E 130 ft Lot 30 + W 70 ft of E 130 ft Lot 29 + W 70 ft of E 130 ft Lot 28 + 10 ft St closed adj	50														600	2160	X
	"		51														400		
	"		49														400		
	"		47														400		
	"		45														400		
	"		43														400		
	Harold Dill		41														300	1000	X
	W S Broderick		39														300		
	"		37														200		
	"		35														200		
	"		33														200		
	"		31														200		
	"		29														200		
	"		28														300		
	"		29														300		
	"		31														200		
	"		33														200		
	"		35														200		
	"		37														250		
	"		39														250		
	"		41														350		
	Louis Rustamier		43														350	1750	X
	O Rupert Thoma		45														450	1740	X
	Mark M Streeter		47														450	1740	X
	Geo W Thompson		49														450	1750	X
	A Claude Woods		51														450	1740	X
	W S Broderick		53														450		
	"		54	10 ft St closed adj													700	2160	X

231

THE LAST NAME GIVEN IS THE ONE TO WHOM PROPERTY IS ASSESSED

NAME OF OWNER At Noon on First Day in January, 1923	NAME OF OWNER At Noon on First Day in January, 1924	NAME OF OWNER At Noon on First Day in January, 1925	NAME OF OWNER At Noon on First Day in January, 1926	NAME OF OWNER At Noon on First Day in January, 1927

THE FOLLOWING NUMBERED PAGES #232~#250 HAVE BEEN OMITTED FROM FILMING BECAUSE THEY CONTAINED NO WRITTEN INFORMATION ON THEM.

Mark Hanley
CAMERA OPERATOR

THE LAST VALUE GIVEN IS THE ASSESSED VALUE FOR THE PRESENT YEAR

DESCRIPTION OR BOUNDARY FOR ASSESSMENT	LOT	Block	Value of Real Estate 1923	Value of Improvements 1923	CHECK	Value of Real Estate 1924	Value of Improvements 1924	CHECK	Value of Real Estate 1925	Value of Improvements 1925	CHECK	Value of Real Estate 1926	Value of Improvements 1926	CHECK	Value of Real Estate 1927	Value of Improvements 1927	CHECK