83 = Ave Ctg
Grasser's Map #1

P. Lot. C Page 32

PUEBLO LANDS Page 1 to 144 inc.

Lloyd's Sub Pg 7
Loma Heights " 7
Sub P.L. 200 " 7 - Sub P.L 210 Pg 96
Reiners Sub " 22
E. W. Morse Sub W½ PL 1106 Pg 24
Referee's Map of PL 1166 Pg 44
Referee's Map of SC 17622 - PL 1320 — Pg 81

20 BAY SHORE ADD TO NEW ROSEVILLE Pg 150

20 CABRILLO TERRECE " 151
Canada San Buenaventura " 97
10 CHATSWORTH TERRACE " 154

10 CHATSWORTH TERRACE ANNEX " 157

10 CHATSWORTH TERRACE VILLA LOTS " 158

10 COUNTRY CLUB TERRACE " 159

20 GLENARTNEY " 160

20 GOLDEN PARK " 162

10 HARBOR VILLAS " 164

20 IRONTON " 165

20 LA PLAYA " 169

20 LA CRESTA TERRACE " 176
Loma Heights " 7
20 LOMA PARK " 177

20 LOMA TERRACE " 183

20 LOMA VIEW " 184

20 MAGNOLIA PARK " 185

20 NEW ROSEVILLE " 186

10 PENDLETON ADD " 190

10 PANTAGES TERRACE " 192

10 PT LOMA CENTER " 193

20 PT LOMA HEIGHTS " 194

20 RE SUB PT LOMA HEIGHTS " 229

10 PT LOMA VILLAS " 234
Sub of P.L. 210 " 96
Hartupee Tract " 41

# Index to Property in City of San Diego, California

**Pueblo Lands**

THE LAST NAME GIVEN IS THE ONE TO WHOM PROPERTY IS ASSESSED

THE LAST VALUE GIVEN IS THE ASSESSED VALUE FOR THE PRESENT YEAR

| NAME OF OWNER At Noon on First Day in January, 1927 | NAME OF OWNER At Noon on First Day in January, 1928 | Address | NAME OF OWNER At Noon on First Day in January, 1929 | Address | NAME OF OWNER At Noon on First Day in January, 1930 | Address | DESCRIPTION OR BOUNDARY FOR ASSESSMENT | Original Acres | Pueblo Lot | Acres Not Ass'd | Value of Real Estate 1927 | Value of Improvements 1927 | CHECK | Value of Real Estate 1928 | Value of Improvements 1928 | Paid Personal | CHECK | Value of Real Estate 1929 | Value of Improvements 1929 | Paid Personal | CHECK | Value of Real Estate 1930 | Value of Improvements 1930 | Paid Personal | CHECK |
|---|---|---|---|---|---|---|---|---|---|---|---|---|---|---|---|---|---|---|---|---|---|---|---|---|---|
| | | | | | | | U. S. G. Property (Lots 1 to 64; " 67 to 101; " 107 to 114) | | | | U. S. G. Property | | | | | | | | | | | | | | |
| School of Antiquity | Loma Land Properties | | | | | | | 60¼ | 65 | 60¼ | 30000 | | ✓ | 18000 | | | ✗ | | | | | | | | |
| School of Antiquity | Loma Land Properties | | | | | | | 40 | 66 | 24.82 | 24800 | | ✓ | 16000 | | | ✗ | | | | | | | | |
| | | | | | | | Road | | | .58 | 0 | | | 0 | | | | | | | | | | | |
| | | | | | | | U. S. G. Property | | | 14.6 | 0 | | | 0 | | | | | | | | | | | |
| Southlands Co | The Southlands Co. | | | | | | City Prop. 20.85 fronting N on Ely Noble & Prop | 17¾ | 102 | .77 | 0 | | | 0 | | | | | | | | | | | |
| | | | | | | | U S Gov Prop | | | .23 | 0 | | | 0 | | | | | | | | | | | |
| | | | | | | | Vista De Mexico Tract W 1/2 | | | 8.50 | 0 | | | 0 | | | | | | | | | | | |
| | | | | | | | All of E 1/2 lying N of Irvin Prop | | | 8.34 | 18000 | | ✓ | 14000 | | | ✗ | | | | | | | | |
| School of Antiquity | Loma Land Properties | | | | | | Street | 40 | 103 | 2.21 | 0 | | | | | | | | | | | | | | |
| | | | | | | | All Less street | | | 37.79 | 45000 | 2200 | ✓ | 36000 | 2200 | | ✗ | | | | | | | | |
| Wm L. Patterson | | | | | | | Street | 20 | 104 | 1.26 | 0 | | | | | | | | | | | | | | |
| Geo L. Patterson | | | | | | | Und 1/5 of E 697 ft of S 241 ft of N 491 ft Less street | | 104 | .78 | 2300 | 320 | ✓ | 1800 | 260 | | ✗ | | | | | | | | |
| Julia F Quinn | | | | | | | Und 1/5 " " " " " " " | | | .77 | 2300 | 320 | ✓ | 1800 | 260 | | ✗ | | | | | | | | |
| Southlands Co | | | | | | | Und 1/5 " " " " " " " | | | .77 | 2300 | 320 | ✓ | 1800 | 260 | | ✗ | | | | | | | | |
| | | | | | | | All Exc Und 3/5 of E 697 ft of S 241 ft of N 491 ft Less street | | 104 | 16.42 | 49000 | 880 | | see Tax Roll P 2774 | | | | | | | | | | | |
| Geo W. Marston | | | | | | | Street | 10 | 105 | .60 | 0 | | | 0 | | | | | | | | | | | |
| " | | | | | | | N 1/2 of N 1/2 Less street | | | 2.39 | 5000 | | ✓ | 4000 | | | | | | | | | | | |
| | | | | | | | N 80 ft of E 27 ft of S 1/2 of N 1/2 | | | .05 | 150 | | ✓ | 150 | | | | | | | | | | | |
| The Marston Co | | | | | | | U. S. G. Property S 47 ac | | | 47 | 0 | | | 0 | | | | | | | | | | | |
| | | | | | | | S by 3/4 Exc U S Gov Prop + Road and Exc N 80 ft of E 27 ft of S 1/2 of N 1/2 | | | 6.69 | 20000 | | ✓ | 16000 | | | ✗ | | | | | | | |
| | | | | | | | City Prop. All Exc Gov Prop + Noble + Matt | 10 | 106 | .76 | 0 | | | 0 | | | | | | | | | | | |
| | | | | | | | U. S. G. Property S 22¼ ac | | | 22¼ | 0 | | | 0 | | | | | | | | | | | |
| Robt H. Noble | | | | | | | Beg at a point on E line Pl. 106 20 ft S. of NE cor sd Pl. the S along E line 1136 ft to N line Gov Res the S 89°35' W 332.45 ft to a pt, the N 17°54' E 212.84 ft to a pt, the S E 323.7 ft to pt of beg | | | 1.33 | 1300 | 640 | S | 1000 | 720 | | ✗ | | | | | | | |
| " | | | | | | | | | | | | | | | | | | | | | | | | | |
| " | | | | | | | | | | | | | | | | | | | | | | | | | |
| Geo. W. Marston | | | | | | | Beg at NE cor Pl. 106, the S 17° 05' W 90 ft along E line Pl. 106 the N 77°18' W 323.3 ft, the N 13°20' to N line Pl. 106 E 90 ft, the S 77°10' E 323 ft to beg | | | .67 | 700 | | ✓ | 550 | | | ✗ | | | | | | | | |
| " | | | | | | | | | | | | | | | | | | | | | | | | | |
| " | | | | | | | | | | | | | | | | | | | | | | | | | |
| | The Southlands Co | | | | | | W 1/2 ac of N 1/2 less Road | | | | | | | 2000 | | | | | | | | | | | |
| Southlands Co | | | | | | | S W 1/4 ~~W 1/2 ac of N 1/2~~ - Less Rd | | 104 | 6.05 | 18000 | 740 | ✓ | 12000 | 700 | | ✗ | | | | | | | | |
| " | The Southlands Co. | | | | | | E 697 ft of N 200 ft - " " | | | 3.83 | 11400 | | ✓ | 9000 | | | ✗ | | | | | | | | |
| " | The Southlands Co | | | | | | Und 1/5 of E 697 ft of S 241 ft of N 491 ft " " | | | 1.54 | 4600 | 640 | ✓ | 3600 | 570 | | ✗ | | | | | | | | |
| " | The Southlands Co | | | | | | S E 1/4 | | | 5.00 | 15000 | | ✓ | 12000 | | | ✗ | | | | | | | | |

THE LAST NAME GIVEN IS THE ONE TO WHOM PROPERTY IS ASSESSED

| NAME OF OWNER At Noon on First Day in January, 1927 | NAME OF OWNER At Noon on First Day in January, 1928 | Address | NAME OF OWNER At Noon on First Day in January, 1929 | Address | NAME OF OWNER At Noon on First Day in January, 1930 | Address |
|---|---|---|---|---|---|---|
| Geo W Marston | | | | | | |
| Ida Bell Hall | G A Davidson | | | | | |
| Will Potter | Will H. Potter | | | | | |
| Geo W Marston | | | | | | |
| Southlands Co | Sarah P Snowden | | | | | |
| " | | | | | | |
| " | | | | | | |
| Otto P Guterson | | | | | | |
| Southlands Co | | | | | | |
| Wm L. Patterson | | | | | | |
| Geo L Patterson | | | | | | |
| Julia F Quinn | | | | | | |
| E. J. Campbell | | | | | | |
| Ida Bell Hall | G. A. Davidson | | | | | |
| | Ida Bell Hall | | | | | |
| Ida Bell Hall | G. A. Davidson | | | | | |
| | Ida Bell Hall | | | | | |
| Otto P Guterson | | | | | | |
| Maurice Braun | | | | | | |
| Helen Fuller | | | | | | |
| " | | | | | | |
| Mrs. H M Brower | | | | | | |
| Southlands Co | | | | | | |
| J W Elliott | | | | | | |
| Joseph E Finn | | | | | | |
| Alfred D Robinson | | | | | | |
| Southlands Co | | | | | | |
| School of Antiquity of the Loma Land Properties | | | | | | |

THE LAST VALUE GIVEN IS THE ASSESSED VALUE FOR THE PRESENT YEAR

| DESCRIPTION OR BOUNDARY FOR ASSESSMENT | Original Acres | Pueblo Lot | Acres Not Ass'd | Value of Real Estate 1927 | Value of Improvements 1927 | CHECK | Value of Real Estate 1928 | Value of Improvements 1928 | Paid Personal | CHECK | Value of Real Estate 1929 | Value of Improvements 1929 | Paid Personal | CHECK | Value of Real Estate 1930 | Value of Improvements 1930 | Paid Personal | CHECK |
|---|---|---|---|---|---|---|---|---|---|---|---|---|---|---|---|---|---|---|
| La Playa 115 & | | 116 | | 0 | | | 0 | | | | | | | | | | | |
| La Playa 118 to | | 127 | | 0 | | | 0 | | | | | | | | | | | |
| | 5 | 117 | 5 | 5000 | | ✓ | 4000 | | | X | | | | | | | | |
| | 5 | 128 | 5 | 5000 | | ✓ | 4000 | | | X | | | | | | | | |
| Street | 10 | 129 | 61 | 0 | | | 0 | | | | | | | | | | | |
| W. 165 ft of N 1/2 of N 1/2 Less Rd | | | 42 | 2000 | | S | 1600 | | | X | | | | | | | | |
| S 1/2 Less street | | x | 477 | 10000 | | ✓ | 8000 | | | X | | | | | | | | |
| E 135 ft of W 300 ft of N 1/2 of N 1/2 Less street | | x | 42 | 1500 | | ✓ | 1200 | | | X | | | | | | | | |
| E 330 ft of N 1/2 of N 1/2 Exc N 14.35 ft of E 330 ft Less street | | x | 1.34 | 4000 | | ✓ | 3200 | below | | | | | | | | | | |
| | | | | 0 | | | 0 | | | | | | | | | | | |
| N 14.35 ft of E 330 ft | | x | | 350 | | ✓ | 300 | | | X | | | | | | | | |
| Und 2/5 of S 1/2 of N 1/2 Less street | | x | 96 | 3400 | | ✓ | 2700 | | | X | | | | | | | | |
| Und 1/5 " " " " " | | x | 0.49 | 1700 | | ✓ | 1350 | | | X | | | | | | | | |
| Und 1/5 " " " " " | | x | 0.49 | 1700 | | ✓ | 1350 | | | X | | | | | | | | |
| Und 1/5 " " " " " | | x | 0.50 | 1700 | | ✓ | 1350 | | | X | | | | | | | | |
| S 15 ft of N 179.95 ft of E 363 ft (mar) + S 15 ft of N 29.35 ft of E 333 ft (mar 2) | | 129 | 1.34 | | | | 3200 | | | X | | | | | | | | |
| | 5 | 130 | 5 | 10000 | | ✓ | 8000 | | 175 | X | | | | | | | | |
| La Playa 131 to | | 140 | | 0 | | | | | | | | | | | | | | |
| N 270 ft of W 75 ft | | 141 | 0.155 | | | | 370 | | | X | | | | | | | | |
| N 270 ft of E 441.69 ft | 5 | 141 | 2.737 (5) | 15000 | | ✓ | 6670 | | | X | | | | | | | | |
| S 196.69 ft | | 141 | 2.108 | | | | 5060 | | | X | | | | | | | | |
| Street | 10 | 142 | 12 | 0 | | | 0 | | | | | | | | | | | |
| S. 65 ft of E. 330 ft | | | 50 | 1650 | | ✓ | 1300 | | | X | | | | | | | | |
| N 79.35 of S 145 ft of E. 330 ft | | | 60 | 2000 | 2400 | ✓ | 1600 | 1840 | 150 | X | | | | | | | | |
| S 85 ft of N 185 of E 330 ft of S 1/2 | | | 65 | 2500 | | ✓ | 2000 | | | X | | | | | | | | |
| E 270 ft of W 300 ft of N 180 ft of S 1/2 | | | 55 | 1800 | 720 | ✓ | 1400 | 880 | 100 | X | | | | | | | | |
| N. 160 ft of E. 360 ft of S 1/2 | | | 82 | 2500 | 600 | ✓ | 2000 | 600 | | X | | | | | | | | |
| N. 200 ft of S 230 ft of E 210 ft of W 270 ft of S 1/2 | | | 110 | 3800 | 800 | ✓ | 3000 | 1000 | | X | | | | | | | | |
| N. 1/2 Exc S 70 ft of W 150 ft Less street | | | 453 | 16000 | 5200 | ✓ | 13000 | 7680 | Boat 8400 | X | | | | | | | | |
| S 70 ft of W. 150 ft of N 1/2 " " | | | 24 | 1000 | 2600 | S | 800 | 2600 | | X | | | | | | | | |
| Street | 20 | 143 | 714 | 0 | | | 0 | | | | | | | | | | | |
| Warner Villa Tract N. 415 ft | | | 896 | 0 | | | 0 | | | | | | | | | | | |
| E 1/2 of S. 518 ft. Less street | | | 5190 | 15000 | 8800 | ✓ | 12000 | 4170 | 640 | X | | | | | | | | |
| W. 1/2 of S 518 ft " " | | | 5190 | 15000 | | ✓ | 12000 | | | X | | | | | | | | |
| Street | 40 | 144 | 121 | 0 | | | | | | | | | | | | | | |
| Less street | | | 3879 | 117000 | 5680 | ✓ | 93000 | 6480 | | X | | | | | | | | |
| | | (145) | | | | | | | | | | | | | | | | |

# Index to Property in Pueblo Lands

## City of San Diego, California



**THE LAST NAME GIVEN IS THE ONE TO WHOM PROPERTY IS ASSESSED**

| NAME OF OWNER At Noon on First Day in January, 1927 | NAME OF OWNER At Noon on First Day in January, 1928 | Address | NAME OF OWNER At Noon on First Day in January, 1929 | Address | NAME OF OWNER At Noon on First Day in January, 1930 | Address |
|---|---|---|---|---|---|---|
| Theosophical University | Theosophical Society | | | | | |
| School of Antiquity Op leo | Loma Land Properties | | | | | |
| Theosophical University | | | | | | |
| " | | | | | | |
| " | | | | | | |
| " | | | | | | |
| Pantage, Mills, Shrev. leo | | | | | | |
| " | Subd Azure Vista Map 1981 | | | | | |
| " | | | | | | |
| " | | | | | | |
| School of Antiquity Op leo | Loma Land Properties | | | | | |
| Theosophical University | Theosophical Society | | | | | |
| D.S. Edland | | | | | | |
| So Tr Com Bank. | Madeleine Devenish-Smith | | | | | |
| G.A. Davidson | | | | | | |
| Lyman J. Gage | Lyman J. Gage Est | | | | | |
| Norah Woodward | H. J. Woodward. | | | | | |
| G.A. Davidson | | | | | | |
| Southlands leo | The Southlands Co. | | | | | |
| J.B. Lyman | Alonzo D. Jessop | | | | | |
| F.S. Jennings leo | | | | | | |
| Gerald Ingle + Caroline Keck | | | | | | |
| Paul Bancroft | | | | | | |
| C.S. Powell | Lloyd E. Russell | | | | | |
| Lloyd E. Russell | " | | | | | |
| G.A. Davidson | | | | | | |

**THE LAST VALUE GIVEN IS THE ASSESSED VALUE FOR THE PRESENT YEAR**

| DESCRIPTION OR BOUNDARY FOR ASSESSMENT | Original Acres | Pueblo Lot | Acres Not Ass'd | Value of Real Estate 1927 | Value of Improvements 1927 | CHECK | Value of Real Estate 1928 | Value of Improvements 1928 | Paid Personal | CHECK | Value of Real Estate 1929 | Value of Improvements 1929 | Paid Personal | CHECK | Value of Real Estate 1930 | Value of Improvements 1930 | Paid Personal | CHECK |
|---|---|---|---|---|---|---|---|---|---|---|---|---|---|---|---|---|---|---|
| Nly 910 ft of Ely 680 ft | 92.50 | 145 | 142.0 | 14000 | 800 | ✓ | 11000 | 800 | 300 | ✓ | | | | | | | | |
| Ad Exc Nly 910 ft Meas on Ely line | | | 51.43 | 51000 | | | ✓ 40000 | | | ✓ | | | | | | | | |
| ~~Beg at a pt on Nly line of RL 145 ft W. of NEly Cor thence, the 44 Rds that Rds N. 25 deg W. L to Ely line of Azure Vista, the N 29.32 E 1423.6 ft. the N 25° 47' E 366.7 ft, the N. 1225 E 145 ft mor L to Nly line of RL 145, the Ely along said Nly line 263 ft mor L to beg~~ | | | 5.14 | 5000 | | | ✓ 4000 | | | ✓ | | | | | | | | |
| ~~Beg at S.E. cor lot 4 Blk 10 Azure Vista, map 1981, the N 77° 27' W 194.5 ft mor L to Pac Ocean, the Nly along Ocean to Nly line of RL 145, the Ely along said Nly line 1 ft mor L to Ely line of Sd Azure Vista, the Sly along said Ely line to pt of beg~~ | | | 2.73 | 22000 | | | ✓ ~~17500~~ | | | | Subd Azure Vista Map 1981 | | | | | | | |
| Street | 40 | 146 | 1.21 | 0 | | | 0 | | | | | | | | | | | |
| Exc Nly 910 ft Less street | | | 11.22 | 33000 | | | ✓ 26000 | | | ✓ | | | | | | | | |
| Nly 910 ft " " | | | 27.57 | 84000 | 25320 | ✓ | 67000 | 24576 | | ✓ | | | | | | | | |
| Warner Villa Tract | 24 | 147 | | 0 | | | 0 | | | | | | | | | | | |
| Street | 10 | 148 | .89 | 0 | | | 0 | | | | | | | | | | | |
| N½ Less street | | | 4.11 | 12000 | | | ✓ 9500 | 11170 | | ✓ | | | | | | | | |
| S½ | | | 5. | 15000 | | | ✓ 12000 | | | ✓ | | | | | | | | |
| N½ | 5 | 149 | 2.50 | 7000 | | | ✓ 2500 | | | ✓ | | | | | | | | |
| S½ | | | 2.50 | 7500 | 6580 | ✓ | 6000 | 5000 | 3240 | ✓ | | | | | | | | |
| La Playa | 150 | to | 168 | 0 | | | 0 | | | | | | | | | | | |
| N. 2/3 | 5 | 169 | 3.34 | 10000 | 4520 | ✓ | 8000 | 3400 | | ✓ | | | | | | | | |
| S. 1/3 | | | 1.66 | 5000 | | | ✓ 4000 | | | ✓ | | | | | | | | |
| Street | 8 | 170 | .84 | 0 | | | 0 | | | | | | | | | | | |
| Less street | | | 7.16 | 18000 | | | ✓ 14000 | | | ✓ | | | | | | | | |
| Magnolia Park | 6.31 | 171 | | 0 | | | 0 | | | | | | | | | | | |
| Street | 5 | 172 | .32 | 0 | | | 0 | | | | | | | | | | | |
| S. 1 ac of N½ + N. 1 ac of S½ Less street | | | 1.87 | 4500 | | | ✓ 3600 | | | ✓ | | | | | | | | |
| S½ ac " " | | | 1.405 | 4500 | | | ✓ 3600 | | | ✓ | | | | | | | | |
| N½ " " " | | | 1.405 | 3000 | | | ✓ 2400 | | | ✓ | | | | | | | | |
| S½ | 5 | 173 | 2.50 | 4000 | | | ✓ 3200 | | | ✓ | | | | | | | | |
| E½ of N¼ | | | .625 | 1500 | | | ✓ 1200 | | | ✓ | | | | | | | | |
| W½ of N¼ | | | .625 | 1500 | | | ✓ 1200 | | | ✓ | | | | | | | | |
| S½ of N½ | | | 1.25 | 2500 | | | ✓ 2000 | | | ✓ | | | | | | | | |

**THE LAST NAME GIVEN IS THE ONE TO WHOM PROPERTY IS ASSESSED**

**THE LAST VALUE GIVEN IS THE ASSESSED VALUE FOR THE PRESENT YEAR**

| NAME OF OWNER At Noon on First Day in January, 1927 | NAME OF OWNER At Noon on First Day in January, 1928 | Address | NAME OF OWNER At Noon on First Day in January, 1929 | Address | NAME OF OWNER At Noon on First Day in January, 1930 | Address |
|---|---|---|---|---|---|---|
| C S Powell | | | | | | |
| " | | | | | | |
| " | | | | | | |
| " | | | | | | |
| " | | | | | | |
| " | | | | | | |
| " | | | | | | |
| " | | | | | | |
| " | | | | | | |
| " | | | | | | |
| Lera Winn | | | | | | |
| " | | | | | | |
| " | | | | | | |
| " | | | | | | |
| " | | | | | | |
| " | | | | | | |
| " | | | | | | |
| " | | | | | | |
| " | | | | | | |
| " | | | | | | |
| " | | | | | | |
| " | | | | | | |
| John L. Kelly | | | | | | |
| " | | | | | | |
| G.A. Davidson | Northern Holding Corp | | | | | |
| Henry Meriwether | | | | | | |
| Rufus Choate, Jr. | | | | | | |
| G.A. Davidson | Northern Holding Corp | | | | | |
| " | " | | | | | |
| Chapman Grant | | | | | | |
| Union Tr Co of SD. | | | | | | |
| Baker Inv Co. | | | | | | |
| G.S. Newell | Geo. S. Newell, | | | | | |
| Philip Morse | | | | | | |
| G.S. Newell | Geo S. Newell | | | | | |
| Harriet H Godfrey | | | | | | |
| Pt Loma Inv Co. | M. G. White | | | | | |
| " | " | | | | | |

| DESCRIPTION OR BOUNDARY FOR ASSESSMENT | Original Acres | Pueblo Lot | Acres Not Ass'd | Value of Real Estate 1927 | Value of Improvements 1927 | CHECK | Value of Real Estate 1928 | Value of Improvements 1928 | Paid Personal | CHECK | Value of Real Estate 1929 | Value of Improvements 1929 | Paid Personal | CHECK | Value of Real Estate 1930 | Value of Improvements 1930 | Paid Personal | CHECK |
|---|---|---|---|---|---|---|---|---|---|---|---|---|---|---|---|---|---|---|
| Beg at a pt on Nly line of Pl 174 dist 2732.0 ft from NWly cor of said pt. thence on arc of a curve concave to NW having a radius of 1728.3 ft which bears N. 87°03'15" W from said pt of intersection the Sly along the arc of said curve a dist of 138.89 ft the tangent to said curve S 49° W 20 ft thence along a tangent curve concave to the S.E. having a radius of 282 ft thru a central angle of 48° on arc dist 236.2 ft to a pt of compound curvature with a radius of 132 ft thru central angle of 40°47'25" the Sly along arc of said curve 93.78 ft to pt of reversal curvature with a curve concave to S.W. having a radius of 70 ft. the Sly along arc of said curve thru a central angle of 16°11'46" a dist of 19.78 ft to Sly line of said Pl. 174 the Wly along Sly line to SWly cor said Pl. the Nly along Wly line to NWly cor said Pl. the Ely along Nly line of said Pl. to pt of beg. | 5 | 174 | West for 2.50 | 5000 | | ✓ | 4000 | | | X | | | | | | | |
| Beg at a pt on NWly line of Pl 174 dist 2732.0 ft Sly from NWly cor said pt being on arc of a curve concave to N.W. having a radius of 1728.3 ft which bears N. 87°03'15" W from said pt of intersection the Sly along the arc of said curve a dist of 138.89 ft the tangent to said curve S. 49° W 20 ft thence along a tangent curve concave to the S.E. having a radius of 282 ft thru a central angle of 48° on arc dist 236.2 ft to a pt of compound curvature with a curve concave to S.E. having a radius of 132 ft & a central angle of 40°47'25" the Sly along arc of said curve 93.78 ft to a pt of reversal curvature with a curve concave to S.W. having a radius of 70 ft. the Sly along arc of said curve thru a central angle of 16°11'46" a dist of 19.78 ft to Sly line of said Pl. 174 the Sly along Sly line to SEly cor said Pl. 174 the Nly along Ely line to NEly cor said Pl. the Wly along Wly line of said Pl. to pt of beg. | | 174 | East for 2.50 | 5000 | | ✓ | 4000 | | | X | | | | | | | |
| Street | 5 | 175 | 5.45 | 0 | | | 0 | | | | | | | | | | | |
| N.W. 1/4 | | | 12.5 | 2200 | | ✓ | 1700 | | | X | | | | | | | | |
| N.E. 1/4 lying W of Rosecrans St | | | .06 | 300 | | ✓ | 250 | | | X | | | | | | | | |
| N.E. 1/4 " E " " " | | | 9.25 | 2200 | | ✓ | 1700 | | | X | | | | | | | | |
| S 50 ft of S.E. 1/4 Less street | | | .23 | 800 | | ✓ | 650 | | | X | | | | | | | | |
| S.E. 1/4 Exc S 50 ft " " | | | .83 | 2200 | | ✓ | 1700 | | | X | | | | | | | | |
| W 1/2 of SW 1/4 + SE 1/4 of SW 1/4 " " | | | .85 | 2300 | | ✓ | 1800 | | | X | | | | | | | | |
| NE 1/4 of SW 1/4 " " | | | .31 | 800 | | ✓ | 650 | | | X | | | | | | | | |
| Less Tide | 5 | 176 | | 500 | | ✓ | 400 | | | X | | | | | | | | |
| Tide & Street | 10 | 177 | 5.45 | 0 | | | 0 | | | | | | | | | | | |
| Less street & Tide | | | 4.55 | 16000 | 400 | ✓ | 13000 | 700 | | X | | | | | | | | |
| Street | 10 | 178 | 44 | 0 | | | | | | | | | | | | | | |
| S 150 ft of N 180 ft of E 290 ft Less street | | | .90 | 3000 | 3280 | ✓ | 2400 | 3720 | | X | | | | | | | | |
| S 150 ft of N 480 ft of E 290 ft " " | | | .90 | 3000 | 1200 | ✓ | 2400 | 1760 | 200 | X | | | | | | | | |
| S 100 ft of N 580 ft of E 290 ft " " | | | .60 | 2000 | | ✓ | 1600 | | 300 | X | | | | | | | | |
| S 150 ft of N 330 ft of E 290 ft " " | | | .90 | 3000 | 230 | ✓ | 2400 | 270 | | X | | | | | | | | |
| S 50 ft of N 630 ft of E 290 ft " " | | | .30 | 1000 | | ✓ | 800 | | | X | | | | | | | | |
| N 30 ft of W 260 ft of E 290 ft " " | | | .18 | 600 | | ✓ | 300 | | | X | | | | | | | | |
| S 30 ft of W 260 ft of E 290 ft | | | .18 | 600 | | ✓ | 300 | | | X | | | | | | | | |
| Cuesta Loma N 370 ft Small triangular piece in NW Cor | | | 5.60 | 0 | | | 0 | | | — | | | | | | | | |
| " " of N 30 ft of W 260 ft of E 290 ft Street | | | ? | 0 | | | 0 | | | — | | | | | | | | |

**THE LAST NAME GIVEN IS THE ONE TO WHOM PROPERTY IS ASSESSED**

**THE LAST VALUE GIVEN IS THE ASSESSED VALUE FOR THE PRESENT YEAR**

| NAME OF OWNER At Noon on First Day in January, 1927 | NAME OF OWNER At Noon on First Day in January, 1928 | Address | NAME OF OWNER At Noon on First Day in January, 1929 | Address | NAME OF OWNER At Noon on First Day in January, 1930 | Address |
|---|---|---|---|---|---|---|
| Gerald Ingle & Gardiner Peck | | | | | | |
| Southlands Co | The Southlands Co. | | | | | |
| Southlands Co | The Southlands Co. | | | | | |
| Theosophical University | Theosophical Society | | | | | |
| S.R. Tomkins | | | | | | |
| Southlands Co | The Southlands Co. | | | | | |
| Etta E. Steiger | | | | | | |
| Union Tr Co of SD | | | | | | |
| Geo H Crippen Trs Co. | | | | | | |
| F.S. Jennings Co | | | | | | |
| " | | | | | | |
| Geo H Crippen Trs Co. | | | | | | |
| A.G. White | | | | | | |
| Curtis W Fitzpatrick | C W Fitzpatrick | | | | | |
| Roman Cath. Bishop of SD + Ed. | | | | | | |
| F.S. Jennings Co | | | | | | |
| " | | | | | | |
| C.J. Mead | | | | | | |
| Jennie R. McMath | Chas. A. Watts | | | | | |
| " | " | | | | | |

| DESCRIPTION OR BOUNDARY FOR ASSESSMENT | Original Acres | Pueblo Lot | Acres Not Ass'd | Value of Real Estate 1927 | Value of Improvements 1927 | CHECK | Value of Real Estate 1928 | Value of Improvements 1928 | Paid Personal | CHECK | Value of Real Estate 1929 | Value of Improvements 1929 | Paid Personal | CHECK | Value of Real Estate 1930 | Value of Improvements 1930 | Paid Personal | CHECK |
|---|---|---|---|---|---|---|---|---|---|---|---|---|---|---|---|---|---|---|
| | 10 | 179 | 10 | 30000 | | ✓ | 24000 | | | X | | | | | | | | |
| Street | 10 | 180 | 3.0 | 0 | | | 0 | | | | | | | | | | | |
| Less street | | | 9.10 | 10000 | | ✓ | 8000 | | | X | | | | | | | | |
| Street | 18 | 181 | 6.0 | 0 | | | 0 | | | | | | | | | | | |
| Long View Ely 1/2 | | | 9.00 | 0 | | | 0 | | | | | | | | | | | |
| Wly 1/2 Less street | | | 8.40 | 25000 | 1200 | ✓ | 20000 | 1200 | | X | | | | | | | | |
| Street | 40 | 182 | 20.8 | 0 | | | 0 | | | | | | | | | | | |
| Less street | | | 37.92 | 114000 | 1600 | ✓ | 90000 | 1600 | | X | Exempt | | | | | | | |
| Street | 25 | 183 | 1.98 | 0 | | | 0 | | | | | | | | | | | |
| SE 1/4 Exc N. 10 ft Less street | | | 5.65 | 15000 | 2480 | ✓ | 12000 | 2480 | 150 | X | | | | | | | | |
| W 1/2 " " | | | | 35000 | 2240 | ✓ | 28000 | 2240 | | X | | | | | | | | |
| N.E. 1/4 " " | | | 5.00 | 12000 | 280 | ✓ | 9500 | 280 | | X | | | | | | | | |
| N. 10 ft of S.E. 1/4 " " | | | | | | | | | | | | | | | | | | |
| Roseville Hts | | 184 | | 0 | | | 0 | | | | | | | | | | | |
| Golden Park | | 185 | | 0 | | | 0 | | | | | | | | | | | |
| All Lying N.W. of Rosecrans St Downtown | | 186 | | 0 | | | 0 | | | | | | | | | | | |
| ✓ All Lying S.E. of Rosecrans St. | | 186 | 5.65 | 15000 | | ✓ | 12000 | | | X | | | | | | | | |
| New Roseville | 212 | 187 | 17.85 | 0 | | | 0 | | | | | | | | | | | |
| Bay Shore Add to New Roseville | | | 3.85 | 0 | | | 0 | | | | | | | | | | | |
| All W of Evergreen St + S of Canon St Kabill Terrace | 259 | 188 | 14.16 | 0 | | | 0 | | | | | | | | | | | |
| Street | | | 2.82 | 0 | | | 0 | | | | | | | | | | | |
| 3.56 ac E of Evergreen St + S of Canon St City Property | | | 3.56 | 0 | | | 0 | | | | | | | | | | | |
| 3.22 ac " " " " + N of Talbot " | | | 3.22 | 0 | | | 0 | | | | | | | | | | | |
| Und 1/2 .69 ac lying bet Blk 5 Roseville + Canon St | | | .345 | 2500 | | ✓ | 2000 | | | X | | | | | | | | |
| " " " " 5 " + " " | | | .345 | 2500 | | ✓ | 2000 | | | X | | | | | | | | |
| " .17 ac " " " 6 " + " " | | | .085 | 700 | | ✓ | 550 | | | X | | | | | | | | |
| " " " " 6 " + " " | | | .085 | 700 | | ✓ | 550 | | | X | | | | | | | | |
| W 25 ft of strip " " " 2 " + " " | | | .090 | 200 | | ✓ | 150 | | | X | | | | | | | | |
| E 30 ft of W 50 ft " " " 3 " + " " | | | .300 | 600 | | ✓ | 500 | | 50 | X | | | | | | | | |
| E 100 ft of strip " " " 4 " + " " | | | .173 | 800 | | ✓ | 650 | | | X | | | | | | | | |
| .31 ac " " " " 4 " + " " | | | .310 | 800 | | ✓ | 650 | | | X | | | | | | | | |
| .09 ac lying bet School Property lots 1-2-3 Blk 10 New Roseville | | | .090 | 300 | | ✓ | 250 | | | X | | | | | | | | |
| .169 ac in S.E. cor Less street | | | .143 | 600 | | ✓ | 500 | | | X | | | | | | | | |
| .174 ac lying bet School Property lots 4-5-6-7 + N 7 ft of lot 8 Blk 10 New Roseville | | | .174 | 400 | | ✓ | 300 | | | X | | | | | | | | |
| Roseville Hts | | 189 | | 0 | | | | | | | | | | | | | | |

U 676 5 5

THE LAST NAME GIVEN IS THE ONE TO WHOM PROPERTY IS ASSESSED

| NAME OF OWNER At Noon on First Day in January, 1927 | NAME OF OWNER At Noon on First Day in January, 1928 | Address | NAME OF OWNER At Noon on First Day in January, 1929 | Address | NAME OF OWNER At Noon on First Day in January, 1930 | Address |
|---|---|---|---|---|---|---|
| Southlands Co | | | | | | |
| " | Theron P. Griffith | | | | | |
| " " | John W. Dougherty | | | | | |
| Southlands Co | | | | | | |
| " | | | | | | |
| Pantages, Mills, Shreve & Co | | | | | | |
| " | Subd'd | | | | | |
| " | Sunset Crest | | | | | |
| " | Map 2030 | | | | | |
| Pantages, Mills, Shreve & Co | | | Riviera Villas & Sunset Cliffs | | | |
| " | | | | | | |
| " | | | | | | |
| " | | | | | | |
| " | Subd'd | | | | | |
| " | Azure Vista | | | | | |
| " | Map 1981 | | | | | |
| " | | | | | | |
| " | | | | | | |
| " | Pantages, Mills, Shreve & Co | | | | | |
| " | " | | | | | |
| " | " | | | | | |
| " | " | | | | | |
| " | " | | | | | |
| " | " | | | | | |
| " | " | | | | | |
| Theosophical University | | | | | | |
| " | | | | | | |
| " | | | | | | |
| " | | | | | | |
| " | | | | | | |
| " | Theosophical Society | | | | | |

THE LAST VALUE GIVEN IS THE ASSESSED VALUE FOR THE PRESENT YEAR

| DESCRIPTION OR BOUNDARY FOR ASSESSMENT | Original Acres | Pueblo Lot | Acres Not Ass'd | Value of Real Estate 1927 | Value of Improvements 1927 | CHECK | Value of Real Estate 1928 | Value of Improvements 1928 | Paid Personal | CHECK | Value of Real Estate 1929 | Value of Improvements 1929 | Paid Personal | CHECK | Value of Real Estate 1930 | Value of Improvements 1930 | Paid Personal | CHECK |
|---|---|---|---|---|---|---|---|---|---|---|---|---|---|---|---|---|---|---|
| Street | 40 | 190 | 32.00 | | 0 | | | 0 | | | | | | | | | | |
| City Property | | 190 | 2.00 | | 0 | | | 0 | | | | | | | | | | |
| N½ ac of N.W.¼ Begin 5507.5 ft W of Road | | 190 | 25.00 | 80000 | ✓ | | ✓ 40000 | | | | X | | | | | | | |
| all Exc N½ ac of N.W.¼ & Less street | | 190 | 5.00 | | 0 | | 12000 | | | | X | | | | | | | |
| Und 1/2 of S 507.5 ft W of Road | | 190 | 5.00 | | 0 | | 12000 | | | | X | | | | | | | |
| " " " " " " | | 190 | 5.00 | | 0 | | 12000 | | | | X | | | | | | | |
| Street | 105 | 191 | 6.30 | | 0 | | | | | | | | | | | | | |
| Riviera Villas S 935 ft Less street | | | 24.89 | | 0 | | | | | | | | | | | | | |
| Beg at a pt on W line Pol. 191-935 ft N of SW cor Pol. 191, the N along W line Pol. 191-990 ft, the at R.R.-E 660 ft, the at R.R.-S 990 ft, the at R.R.-W 660 ft to beg Less street | 191 | 1 | 3.50 | | 0 | Riviera Villas | | | | | | | | | | | | |
| all lying E of Nly prolongation of Wly line of Pol. 190 Less street | 191 | | 31.67 | 60000 | | | ✓ 48000 | | | | X | | | | | | | |
| Beg at a pt on W line Pol. 191-935 ft N of SW cor thereof, the E & parallel to line of Pol. 191-660 ft, the at R.R.-N 530 ft M or L to Nly line of Pol, the NWly along said Nly line 770 ft M or L to NW cor said Pol, the Sly along Wly line of Pol. 191-795 ft M or L to pt of beg Less street | 191 | | 9.00 | 27000 | | | ✓ ~~21000~~ | | | | Subd'd Sunset Crest Map 2030 | | | | | | | |
| Beg at NW cor of Roseman Park, the Nly along the Nly extension of Wly line of said Roseman Park 860 ft M or L to Nly line of Pol. 190, the SEly along said Nly line to a pt on said W line of Pol. 190, the Sly along the line ~~Beginning line 5603.25 ft M or L to NW cor of Roseman Park, the Wly along Nly line of said Roseman Park 660 ft to pt of beg~~ Less street | 191 | | 9.04 | | 0 | Comm of Wly | | | | | | | | | | | | |
| Sunset Cliffs Riviera Villas Less street | 97.5 | 192 | 91.57 | | 0 | | | | | | | | | | | | | |
| Street | 127.0 | 193 | 3.88 | | 0 | | | | | | | | | | | | | |
| Nly 1/2 M measured E line Less street | | | 64.06 | Riviera Villas Sunset Cliffs | | | | | | | | | | | | | | |
| Beg at a pt on Wly ext of Nly line Pol. 182 dist N, M'ly of W 1012.72 ft Wly of N Wly corner of Pol. 182, the S 17°53' W 67 ft, the S 87°19' E 1335.6 ft, the S 12°53' W 320 ft M or L to S line Pol. 193, the N 77° 09' W to Bay Ocean, the Nly along ocean to Wly ext of Nly line Pol. 182, the S 77° 09' E 1338 ft M or L to pt of beg. Except beg at NWly cor Pol. 182, the N 77°15'30" W 232.44 ft along Wly ext of Nly line Pol. 182 to a pt, the S 33°55'41" W 1714 ft to pt of curve having a radius of 430 ft whose center bears S 56°07'19" E, the along said curve thru an angle of 35°05'49" a dist of 263.40 ft, the S 88°46'52" W to Pac Ocean, the NWly, Nly & NEly along ocean to a pt which bears N 77°15'30" W from true pt of beg, the S 77°15'30" E to true pt of beg Less street | 193 | 26 | 27.00 | | | | ✓ ~~21000~~ | | | | Subd'd Azure Vista Map 1981 | | | | | | | |
| Beg at NWly cor Pol. 182, the N 77°15'30" W 232.44 ft along Wly ext of Nly line Pol. 182 to a pt, the S 33°55'41" W 1714 ft to pt of curve having a radius of 430 ft whose center bears S 56°07'19" E, the along said curve thru an angle of 35°05'49" a dist of 263.40 ft, the S 88°46'52" W to Pac Ocean, the NWly, Nly & NEly along ocean to a pt which bears N 77°15'30" W from true pt of beg, the S 77°15'30" E to true pt of beg. | 193 | 19 | 2.00 | | | | ✓ 3000 | | | | X | | | | | | | |
| Beg at a pt on Wly ext of Nly line of Pol. 182 dist 1012.72 ft Wly from NWly cor Pol. 182, the S 12°53' W 67 ft, the S 87°17' E 335.6 ft, the S 12°53' W 320 ft M or L to Nly line of Pol. 193, the SEly along said line 267 ft M or L to pt 280 ft W of E line P.L. 193, the at R.R. 1870 ft M or L to Wly ext of Nly line of Pol. 182, the N 77°09' W 334.72 ft to beg Less street | 193 | 87 | 9.00 | | | | ✓ 7000 | | | | X | | | | | | | |
| Ely 680 ft of Sly 1/2 measured E line Less street | 193 | 20 | 1.3 | 20000 | 200 | Ex | 16000 | 200 | Exempt | | X | | | | | | | |

# Index to Property in Pueblo Lands

City of San Diego, California — Pueblo Lands — LLOYDS. Sub - Loma Heights



THE LAST NAME GIVEN IS THE ONE TO WHOM PROPERTY IS ASSESSED

THE LAST VALUE GIVEN IS THE ASSESSED VALUE FOR THE PRESENT YEAR

| NAME OF OWNER At Noon on First Day in January, 1927 | NAME OF OWNER At Noon on First Day in January, 1928 | Address | NAME OF OWNER At Noon on First Day in January, 1929 | Address | NAME OF OWNER At Noon on First Day in January, 1930 | Address | DESCRIPTION OR BOUNDARY FOR ASSESSMENT | Original Acres | Pueblo Lot | Acres Not As'd | Value of Real Estate 1927 | Value of Improvements 1927 | CHECK | Value of Real Estate 1928 | Value of Improvements 1928 | Paid Personal | CHECK | Value of Real Estate 1929 | Value of Improvements 1929 | Paid Personal | CHECK | Value of Real Estate 1930 | Value of Improvements 1930 | Paid Personal | CHECK |
|---|---|---|---|---|---|---|---|---|---|---|---|---|---|---|---|---|---|---|---|---|---|---|---|---|---|
| | | | | | | | No. P.L. 194 | | 194 | | 0 | | | 0 | | | | | | | | | | | |
| | | | | | | | Ocean Beach | | 195 | | 0 | | | 0 | | | | | | | | | | | |
| | | | | | | | See Below Loma Hts | | 196 | | 0 | | | 0 | | | | | | | | | | | |
| | | | | | | | " " Lloyds Sub | | 197 | | 0 | | | 0 | | | | | | | | | | | |
| | | | | | | | | | | | | | | 0 | | | | | | | | | | | |
| | | | | | | | Exc W'ly 206 ft of N'ly 100 ft. Roseville | | 198 | | 0 | | | 0 | | | | | | | | | | | |
| Henrietta Rose | | | | | | | W'ly 103 ft of N'ly 100 ft | | 198 | | 400 | | ✓ | 300 | | | X | | | | | | | | |
| Harold Scott | | | | | | | S'ly 103 ft of W'ly 206 ft of N'ly 100 ft | | 198 | | 400 | | ✓ | 300 | | | X | | | | | | | | |
| | | | | | | | | | | | | | | 0 | | | | | | | | | | | |
| | | | | | | | Roseville | | 199 | | 0 | | | 0 | | | | | | | | | | | |
| | | | | | | | See Below Sub of P.L. | | 200 | | 0 | | | 0 | | | | | | | | | | | |
| | | | | | | | " " Loma Hts | | 201 | | 0 | | | 0 | | | | | | | | | | | |
| | | | | | | | | | | | | | | 0 | | | | | | | | | | | |
| | | | | | | | Lloyd's Sub. | | 197 | | 0 | | | 0 | | | | | | | | | | | |
| | | | | | | | Lots 1 to 4 + 6 to 22 Loma Park | | | | 0 | | | 0 | | | | | | | | | | | |
| | | | | | | | N. 1/2 Lot 5 Wildwood | | | | 0 | | | 0 | | | | | | | | | | | |
| | | | | | | | W'ly 415.12 ft 5 1/2 " 5 Dixona Sub | | | | 0 | | | 0 | | | | | | | | | | | |
| | | | | | | | All Exc W'ly 815.12 ft " " 5 Dixona Sub #2 | | | | 0 | | | 0 | | | | | | | | | | | |
| Daniel H Dixon | Dan H. Dixon | | | | | | S'ly 400 ft of W'ly 815.12 ft of S'ly 1/2 Lot 5 | | | 2.6 | 7000 | 480 | ✓ | 5500 | 480 | 1270 | X | | | | | | | | |
| | | | | | | | | | | | | | | | | | | | | | | | | | |
| | | | | | | | Sub. of P. L. 200 | | 200 Lot | | 0 | | | 0 | | | | | | | | | | | |
| | | | | | | | Glenartney N.W. 5 47 ac | | 1 | | 0 | | | 0 | | | | | | | | | | | |
| | | | | | | | " N.W. 5 48 ac | | 2 | | 0 | | | 0 | | | | | | | | | | | |
| Louise E. Jacques | | | | | | | All Unplatted portion | | 1 | 2 93 | 7000 | | ✓ | 5500 | | | X | | | | | | | | |
| First Nat'l Bank | | | | | | | " " " | | 2 | 3 85 | 12000 | | ✓ | 9500 | | | X | | | | | | | | |
| | | | | | | | Point Loma Hts Lots 1 3 to 14 | | | | 0 | | | 0 | | | | | | | | | | | |
| | | | | | | | Loma Terrace " 15 | | | | 0 | | | 0 | | | | | | | | | | | |
| | | | | | | | Wildwood Annex S'ly 5 1/2 ac Lot | | 16 | | 0 | | | 0 | | | | | | | | | | | |
| Katherine Fingley | Agnes T. Mundy Sarah T. Mundy | | | | | | All Exc Wildwood Annex | | 16 | 5 71 | 15000 | 4000 | ✓ | 12000 | 4600 | | X | | | | | | | | |
| | | | | | | | | | | | | | | 0 | | | | | | | | | | | |
| | | | | | | | Loma Heights | 10 41 | 201 | | 0 | | | 0 | | | | | | | | | | | |
| | | | | | | | Catalina Terrace S'ly 353.17 ft Mon. L | | 18 | 5 00 | 0 | | | 0 | | | | | | | | | | | |
| Geo E. Nickel | M L & G E Nickel | | | | | | N'ly 326.88 ft | | 18 | 5 41 | 10000 | | ✓ | 8000 | | 100 | X | | | | | | | | |
| | | | | | | | | | 196 | | | | | | | | | | | | | | | | |
| | | | | | | | Street | | 2 | 1 17 | 0 | | | 0 | | | | | | | | | | | |
| Kate N. Chamberlain | | | | | | | All lying S.E. of Santa Barbara St. Less street | | 2 | 28 27 | 70000 | | ✓ | 55000 | | | X | | | | | | | | |
| " | | | | | | | All lying N.W. of Santa Barbara St. Less street | | 2 | | 1200 | | ✓ | 950 | | | X | | | | | | | | |
| | | | | | | | Point Loma Hts Lots 1 + 3 to 17 + 19 to | | 22 | | 0 | | | | | | | | | | | | | | |

1 196 in Sub of P.L. 200 - Lloyds Sub. Loma Heights 1944 to 20

THE LAST NAME GIVEN IS THE ONE TO WHOM PROPERTY IS ASSESSED

THE LAST VALUE GIVEN IS THE ASSESSED VALUE FOR THE PRESENT YEAR

| NAME OF OWNER At Noon on First Day in January, 1927 | NAME OF OWNER At Noon on First Day in January, 1928 | Address | NAME OF OWNER At Noon on First Day in January, 1929 | Address | NAME OF OWNER At Noon on First Day in January, 1930 | Address |
|---|---|---|---|---|---|---|
| Carl Schroeder | | | | | | |
| " | | | | | | |
| H. W. Pittock | | | | | | |
| " | | | | | | |
| Julia & B. Coggeshall | | | | | | |
| " | | | | | | |
| Mabel Farson | | | | | | |
| " | | | | | | |
| Alfred Hinde, Est | | | | | | |
| S.D.-Elec. Ry. Co. | | | | | | |
| " | | | | | | |
| " | | | | | | |
| Unim. Irr. Co. | | | | | | |
| " | | | | | | |
| " | | | | | | |
| Unim. Irr. Co. | | | | | | |
| Nellie G. Edgar | | | | | | |
| Thalia G. Kelly | | | | | | |
| J.M. & R.S. Porter | Roscoe S. Porter | | | | | |
| S.D. Elec. Ry. Co. | | | | | | |
| | Unim. Irr. Co. | | | | | |

| DESCRIPTION OR BOUNDARY FOR ASSESSMENT | Original Acres | Pueblo Lot | Acres Not Ass'd | Value of Real Estate 1927 | Value of Improvements 1927 | CHECK | Value of Real Estate 1928 | Value of Improvements 1928 | Paid Personal | CHECK | Value of Real Estate 1929 | Value of Improvements 1929 | Paid Personal | CHECK | Value of Real Estate 1930 | Value of Improvements 1930 | Paid Personal | CHECK |
|---|---|---|---|---|---|---|---|---|---|---|---|---|---|---|---|---|---|---|
| Ocean Beach | 160 | 202 | | 0 | | | 0 | | | | | | | | | | | |
| " " | 98.04 | 203 | | 0 | | | 0 | | | | | | | | | | | |
| Ocean Bay Beach & Ocean Beach Ext. Ocean Beach Ext #3 | 54.5 | 204 1-2-3 | | 0 | | | 0 | | | | | | | | | | | |
| Sly 48 ft Mn L of Nly 100 ft of unplatted portion Adj W Pt Loma Blvd or lying bet lot 5 Blk 103 Ocean Bay Beach & lot 1 Blk 29 Ocean Park Annex | | 205 | | 500 | 140 | ✓ | 450 | 270 | 150 | ✓ | | | | | | | | |
| Nly 48 ft Mn L of Nly 100 ft of unplatted portion Adj W Pt Loma Blvd or lying bet lot 5 Blk 103 Ocean Bay Beach & lot 1 Blk 29 Ocean Park Annex | | 205 | | 250 | | ✓ | 230 | | | | X | | | | | | | |
| Nly 48 ft Mn L of Sly 96 ft Mn L of Nly 100 ft of unplatted portion Adj W Pt Loma Blvd or lying bet lot 5 Blk 103 Ocean Bay Beach & lot 1 Blk 29 Ocean Park Annex | | 205 | | 500 | | ✓ | 450 | | | | X | | | | | | | |
| Sly 48 ft Mn L of Nly 96 ft Mn L of Nly 100 ft of unplatted portion Adj W Pt Loma Blvd or lying bet lot 5 Blk 103 Ocean Bay Beach & lot 1 Blk 29 Ocean Park Annex | | 205 | | 500 | | ✓ | 450 | | | | X | | | | | | | |
| 50 ft x 157.2 ft Adj lot 6 Blk 28 Ocean Park Annex | | 205 | | 140 | | ✓ | 120 | | | | ✓ | | | | | | | |
| Triangle piece Adj & lying S Sly of Nly 48 ft of lot 5 Blk 103 Ocean Bay Beach & Adj & lying S of S Sly Elect Ry R/W | | 205 | | 50 cp | | ✓ | 50 cp | | | | X | | | | | | | |
| R of W. 100 ft wide over and across | | 205 | | 1000 cp | | ✓ | 900 cp | | | | X | | | | | | | |
| All Exc Nly 100 ft Adj Pt Loma Blvd lying bet Blk 103 Ocean Bay Beach & Blk 29 Ocean Park Annex & Exc 50 ft x 157.2 ft Adj lot 6 Blk 28 Ocean Park Annex & Exc 160 ft R of W S.D. Elect Ry. | | 205 | | 1000 | | ✓ | 2600 | 1200 - 1400 | 1924 - 387 # House | | X | | | | | | | |
| NE 1/4 + E 1/2 of NW 1/4 City Property | 160 | 206 | 60 | 0 | | | 0 | | | | | | | | | | | |
| 10 ac leased to Door of Hope | | | | 0 | 5200 | | 0 | 2760 | | | | | | | | | | |
| W 1/2 of NW 1/4 De Puy's Sub P.L. 206 | | | 20 | 0 | | | | | | | | | | | | | | |
| S 660 ft of W 792 ft. Ocean View | | | 12 | 0 | | | | | | | | | | | | | | |
| NE 1/4 + N 1/2 of SW 1/4 Loma Alta #1 | | | 60 | 0 | | | | | | | | | | | | | | |
| E 8 ac of S 1/2 of SW 1/4 Sunset Grove | | | 8 | 0 | | | | | | | | | | | | | | |
| NW 1/4. Western Add | 160 | 207 | 80 | 0 | | | | | | | | | | | | | | |
| SE 1/4. Point Loma Villas | | | 80 | 0 | | | | | | | | | | | | | | |
| Rosiville | 160 | 208 | | 0 | | | | | | | | | | | | | | |
| Unplatted portion see Lot 4 & 5 Pt Loma Villas | | 208 | | 0 | | | | | | | | | | | | | | |
| Sub of P.L. 209 | 153.4 | 209 | | 0 | | | Chg Page Below | | | | | | | | | | | |
| NW 1/4 + NE 1/4 acc Sub of P.L. 210 | | 210 | | 0 | | | — See Page 96 Sub P.L. 210 — | | | | | | | | | | | |
| acc SE 1/4 lying N Nly of Linn St Plummer Park | | 210 | | 0 | | | 0 | | | | | | | | | | | |
| | | | | | | | 0 | | | | | | | | | | | |
| Loma Alta #2. | 160 | 211 | | 0 | | | 0 | | | | | | | | | | | |
| NE 1/4 City Property | 160 | 212 | 40 | 0 | | | 0 | | | | | | | | | | | |
| S 1/2 of SE 1/4 + S 1/2 of E 1/2 of NE 1/4 of SE 1/4 } Loma Alta #2. | | | 25 | 0 | | | 0 | | | | | | | | | | | |
| SW 1/4. Exc of S.D. Elect Ry R of W. | | | 38.33 | 2500 | | ✓ | 2200 | | | | X | | | | | | | |
| N 1/2 of NW 1/4 of SE 1/4 + N 1/2 of NE 1/4 of SE 1/4 Exc S.D. Elect Ry R of W + Road | | | 8.81 | 550 | | ✓ | 500 | | | | X | | | | | | | |
| N.W. 1/4 | | | 40 | 2600 | | ✓ | 2300 | | | | X | | | | | | | |
| S 1/2 of NW 1/4 of SE 1/4 Exc S.D. Elect Ry R of W | | | 4.53 | 300 | | ✓ | 250 | | | | X | | | | | | | |
| 100 ft R of W. thru + across | | 212 | 1.67 | 100 cp | | ✓ | 100 cp | | | | X | | | | | | | |
| Beg at SE Cor Lot 13 Blk 6 Bayside Country Club Estates Unit No. 1 thence N 35° 14' 30" E 250 ft thence at R/A - E Ly 130.51 ft to N Ely line P.L. 209 thence S Ely on bdy line to the Ny line of portion of Lot 3 Hartley Villas thence W to N Ward of said portion of Lot 3 thence S Wly along W portion of Lot 6 to N Ely line Lytton St thence along N Ely line St to beg. | | 212 | | | | | 4000 | | | | X | | | | | | | |

City of San Diego, California Pueblo Lands 9

THE LAST NAME GIVEN IS THE ONE TO WHOM PROPERTY IS ASSESSED

THE LAST VALUE GIVEN IS THE ASSESSED VALUE FOR THE PRESENT YEAR

| NAME OF OWNER At Noon on First Day in January, 1927 | NAME OF OWNER At Noon on First Day in January, 1928 | Address | NAME OF OWNER At Noon on First Day in January, 1929 | Address | NAME OF OWNER At Noon on First Day in January, 1930 | Address | DESCRIPTION OR BOUNDARY FOR ASSESSMENT | Original Acres | Pueblo Lot | Acres Not Ass'd | Value of Real Estate 1927 | Value of Improvements 1927 | CHECK | Value of Real Estate 1928 | Value of Improvements 1928 | Paid Personal | CHECK | Value of Real Estate 1929 | Value of Improvements 1929 | Paid Personal | CHECK | Value of Real Estate 1930 | Value of Improvements 1930 | Paid Personal | CHECK |
|---|---|---|---|---|---|---|---|---|---|---|---|---|---|---|---|---|---|---|---|---|---|---|---|---|---|
| Thalia G Kelly | | | | | | | Und 1/2 | 66.80 | 213 | 33.40 | 450 | 22500 | ✓ | 400 | | | ✓ | | | | | | | | |
| Jean A Rittenhouse | | | | | | | " " | | | 33.40 | 450 | | ✓ | 400 | | | ✓ | | | | | | | | |
| Elmer A. Pidgeon | | | | | | | | 52 | 214 | 52 | 1400 | | ✓ | 1200 | | | ✓ | | | | | | | | |
| Western Inv Co | | | | | | | | 40 | 215 | 40 | 1000 | | ✓ | 900 | | | ✓ | | | | | | | | |
| F A. Jones | | | | | | | S.W. 1/2 | 40 | 216 | 20 | 600 | | ✓ | 500 | | | ✓ | | | | | | | | |
| Union Tr Co | | | | | | | N.W. 1/4 of N.E. 1/4 | | | 10 | 300 | | ✓ | 250 | | | ✓ | | | | | | | | |
| W.G. Carter | | | | | | | S.E. 1/4 of N.E. 1/4 | | | 10 | 300 | | ✓ | 250 | | | ✓ | | | | | | | | |
| Western Inv Co | | | | | | | | 40 | 217 | 40 | 1000 | | ✓ | 900 | | | ✓ | | | | | | | | |
| | | | | | | | Drucker's Sub | | 218 | | 0 | | | 0 | | | | | | | | | | | |
| | | | | | | | N.E. 1/4 U.S. Gov Prop | 40 | 219 | 10 | 0 | | | 0 | | | | | | | | | | | |
| | | | | | | | Road | | 1+2 | 1.94 | 0 | | | 0 | | | | | | | | | | | |
| S.D. Elec Ry Co | | | | | | | 150 ft R of W thru & across | | 1+2 | | 300 op | | ✓ | 250 op | | | ✓ | | | | | | | | |
| Southlands Co | The Southlands Co. | | | | | | Less street & R of W | | 1 | 13.46 | 2200 | | ✓ | 2000 | | | ✓ | | | | | | | | |
| " | " | | | | | | Less street & R of W | | 2 | 9.26 | 800 | | ✓ | 700 | | | ✓ | | | | | | | | |
| " | " | | | | | | | | 3 | 2.07 | 400 | | ✓ | 350 | | | ✓ | | | | | | | | |
| " | " | | | | | | | | 4 | 1.63 | 400 | | ✓ | 350 | | | ✓ | | | | | | | | |
| " | " | | | | | | | | 5 | .82 | 200 | | ✓ | 150 | | | ✓ | | | | | | | | |
| " | " | | | | | | | | 6 | | 400 | | ✓ | 350 | | | ✓ | | | | | | | | |
| | | | | | | | Street | 40 | 220 | 1.07 | 0 | | | 0 | | | | | | | | | | | |
| Southlands Co | ~~Southern Trust & Com Bk Trust~~ | | | | | | All Exc S.Wly 330 ft of N.Ely 365 ft of N.Wly 660 ft & Exc S.Ely 300 ft of N.Wly 660 ft of S.Wly 150 ft of N.Ely 515 ft | 1200 Rd | | 32.80 | 13000 | | ✓ | 11000 | | | ✓ | | | | | | | | |
| Thos. D Hill | | | | | | | S.Wly 330 ft of N.Ely 365 ft of N.Wly 660 ft & | | | | | | | | | | | | | | | | | | |
| " | | | | | | | S.Ely 300 ft of N.Wly 660 ft of S.Wly 150 ft of N.Ely 515 ft | | | 6.13 | 2400 | | S | 2200 | 40 | | S | | | | | | | | |
| | | | | | | | Street | 40 | 221 | 1.06 | 0 | | | 0 | | | | | | | | | | | |
| | | | | | | | 5 ac in S.W. Cor Jewish Cemetery | | | 5.00 | 0 | | | 0 | | | | | | | | | | | |
| Southlands Co | The Southlands Co. | | | | | | All Exc 5 ac Cemetery in S.W. Cor & Less street | | | 33.94 | 3000 | 80 | ✓ | 2700 | 80 | | ✓ | | | | | | | | |
| | | | | | | | & Exc Por in Bay Side Country Club Estates | | | | | | | | | | | | | | | | | | |
| | | | | | | | Portion of | | 221 | | | | | Bay Side Country Club Estates Map 2009 | | | | | | | | | | | |

THE LAST NAME GIVEN IS THE ONE TO WHOM PROPERTY IS ASSESSED

| NAME OF OWNER At Noon on First Day in January, 1927 | NAME OF OWNER At Noon on First Day in January, 1928 | Address | NAME OF OWNER At Noon on First Day in January, 1929 | Address | NAME OF OWNER At Noon on First Day in January, 1930 | Address |
|---|---|---|---|---|---|---|
| Southlands Co | Southern Trust Com Bk Trustee | | | | | |
| Southlands Co<br>" | Southern Trust Com Bk Trustee | | | | | |
| Southlands Co | Southern Trust Com Bk Trustee<br>Isaac G Barnett<br>"<br>"<br>" | | | | | |
| Southlands Co.<br>Nellie A Matchinske<br>" | Southern Trust Com Bk Trustee | | | | | |
| Southlands Co. | The Southlands Co. | | | | | |
| Southlands Co. | The Southlands Co. | | | | | |
| Southlands Co | The Southlands Co. | | | | | |
| S D Electric Co<br>Frank R Allen, Jr<br>Southlands Co | The Southlands Co. | | | | | |

THE LAST VALUE GIVEN IS THE ASSESSED VALUE FOR THE PRESENT YEAR

| DESCRIPTION OR BOUNDARY FOR ASSESSMENT | Original Acres | Pueblo Lot | Acres Not Ass'd | Value of Real Estate 1927 | Value of Improvements 1927 | CHECK | Value of Real Estate 1928 | Value of Improvements 1928 | Paid Personal | CHECK | Value of Real Estate 1929 | Value of Improvements 1929 | Paid Personal | CHECK | Value of Real Estate 1930 | Value of Improvements 1930 | Paid Personal | CHECK |
|---|---|---|---|---|---|---|---|---|---|---|---|---|---|---|---|---|---|---|
| All Bay Side Country Club Estates Map 2009 | 40 | 222 | 40 | 20000 | | ✓ | 4000 | | | | X | | | | | | | |
| Portion of | | 222 | | | | | Bay Side Country Club Estates Map 2009 | | | | | | | | | | | |
| Street | 40 | 223 | 27 | | 0 | | | 0 | | | | | | | | | | |
| All S of ~~Lick~~ Barnett Ave Ph. Uhlton Prop | | | 68 | | 0 | | | 0 | | | | | | | | | | |
| All lying N of Barnett Ave Less street<br>Bay ~~Side Country Club Estates~~ Bay Side Country Club Estates Map 2009 | | 223 | 33.79 | 10000 | | ✓ | 15000 | | | | X | | | | | | | |
| S ½ E ½ a lying N of Barnett Ave Pendleton Add | | 223 | 185 | | 0 | | | 0 | | | | | | | | | | |
| Street | 40 | 224 | 229 | | 0 | | | 0 | | | | | | | | | | |
| All S of Barnett Ave U Ch Hon Prop | | | 68 | | 0 | | | 0 | | | | | | | | | | |
| All lying N of Barnett Ave Pendleton Add<br>Beg at a pt on Bay line Ph 224 that is intersection with N line Barnett Ave thence N 16°09' E 150 ft to a pt on said N line 144.35 ft to the N 16°09' W 150 ft to a pt on said Bay line 144.35 ft to the Bay | | | 0.40 (207) | 2600 | | ✓ | 12000 | | | | X | | | | | | | |
| Street | | 225 | 144 | | 0 | | 1000 | 0 | | | X | | | | | | | |
| All S of Barnett Ave U Ch Hon Prop | | | 40.22 | | 0 | | | 0 | | | | | | | | | | |
| All lying N of Barnett Ave ~~Pendleton Add~~ ~~Beg at a pt on the W line of Alley at W lot 19 blk 4 Pendleton Add~~ Bay Side Country Club Estates Map 2009<br>All lying S of Alley at W lot 19 blk 4 Pendleton Add Less street | | | 2.23 (2.77) | 840<br>2500 | 7200 | ✓ | 8000<br>2200 | 7200 | 440 | | X<br>X | | | | | | | |
| U Ch Hon Prop 226 to | | 235 | | | 0 | | | | | | | | | | | | | |
| Street | 20.00 | 236 | 28.6 | | 0 | | | 0 | | | | | | | | | | |
| All S of Barnett Ave U Ch Hon Prop | | | 6.64 | | 0 | | | 0 | | | | | | | | | | |
| All lying N of Barnett Ave | | | 10.50 | 10000 | 120 | ✓ | 9000 | 120 | | | X | | | | | | | |
| Street | 20 | 237 | 14.8 | | 0 | | | 0 | | | | | | | | | | |
| Less street | | | 18.52 | 10000 | | ✓ | 9000 | | | | X | | | | | | | |
| Bay View Tract | 20 | 238 | 20 | | 0 | | | 0 | | | | | | | | | | |
| Westlawn | 20 | 239 | 20 | | 0 | | | 0 | | | | | | | | | | |
| Street | 20 | 240 | 12.8 | | 0 | | | 0 | | | | | | | | | | |
| Less street | | | 18.72 | 5500 | | ✓ | 5500 | | | | X | | | | | | | |
| Street | 20 | 241 | 7.5 | | 0 | | | | | | | | | | | | | |
| 50 ft R of W thru & across | | | 3.2 | 100 % | | ✓ | 100 % | | | | X | | | | | | | |
| all lying N of R of W | | | 2.2 | 50 | | ✓ | 50 | | | | X | | | | | | | |
| All lying S of R of W Less street | | | 18.2 | 5500 | 20 | ✓ | 5000 | 20 | | | X | | | | | | | |

THE LAST NAME GIVEN IS THE ONE TO WHOM PROPERTY IS ASSESSED

| NAME OF OWNER At Noon on First Day in January, 1927 | NAME OF OWNER At Noon on First Day in January, 1928 | Address | NAME OF OWNER At Noon on First Day in January, 1929 | Address | NAME OF OWNER At Noon on First Day in January, 1930 | Address |
|---|---|---|---|---|---|---|
| SD Elec Ryles | | | | | | |
| Frank P. Allen, Jr. | | | | | | |
| Southlands Co | The Southlands Co. | | | | | |
| E W Scripps | | | | | | |
| Thalia G Kelly | | | | | | |
| SD Elec Ryles | | | | | | |
| Southlands Co | The Southlands Co. | | | | | |
| Frank P Allen Jr. | | | | | | |
| Chas H Daly | | | | | | |
| Lilla M. Burnham | | | | | | |
| M Hall | Winifred W. Napier | | | | | |
| M Hall | | | | | | |
| Wm B. Gross | | | | | | |
| Jessie L Lucas | | | | | | |
| S L. Downey | | | | | | |
| Wallace Beery | | | | | | |
| SD Inv Co | | | | | | |
| S F. Holcomb, Jr. | | | | | | |





THE LAST VALUE GIVEN IS THE ASSESSED VALUE FOR THE PRESENT YEAR

| DESCRIPTION OR BOUNDARY FOR ASSESSMENT | Original Acres | Pueblo Lot | Acres Not Ass'd | Value of Real Estate 1927 | Value of Improvements 1927 | CHECK | Value of Real Estate 1928 | Value of Improvements 1928 | Paid Personal | CHECK | Value of Real Estate 1929 | Value of Improvements 1929 | Paid Personal | CHECK | Value of Real Estate 1930 | Value of Improvements 1930 | Paid Personal | CHECK |
|---|---|---|---|---|---|---|---|---|---|---|---|---|---|---|---|---|---|---|
| Street | 20 | 242 | 7.5 | 0 | | | 0 | | | | | | | | | | | |
| 50 ft R of W thru & accross | | | 1.17 | 300 op | | ✓ | 200 op | | | X | | | | | | | | |
| All lying N of R of W. | | | 6.27 | 1900 | | ✓ | 1700 | | | X | | | | | | | | |
| All lying S of R of W. Less street | | | 11.81 | 3550 | | ✓ | 3200 | | | X | | | | | | | | |
| U S Gov Prop & Street | 20 | 243 | 9.03 | 0 | | | | | | | | | | | | | | |
| N Ely 2 ac lying N Wly of Gov'n Dike | | | 2.00 | 200 | | ✓ | 200 | | | X | | | | | | | | |
| S Wly 2 ac " " " " " | | | 2.00 | 200 | | ✓ | 200 | | | X | | | | | | | | |
| 50 ft R of W thru & accross | | | 7.0 | 200 op | | ✓ | 200 op | | | X | | | | | | | | |
| All lying S of R of W Less street | | | 2.51 | 800 | | ✓ | 700 | | | X | | | | | | | | |
| All lying N of R of W & S Ely of Gov'n Dike | | | 3.76 | 1100 | | ✓ | 1000 | | | X | | | | | | | | |
| Druckers Sub | 20 | 244 | | 0 | | | 0 | | | | | | | | | | | |
| N.W. 1/2 | 20 | 245 | 10 | 700 | | ✓ | 600 | | | X | | | | | | | | |
| S.E. 1/2 | | | 10 | 700 | | ✓ | 600 | | | X | | | | | | | | |
| S W 1/2 of S E 1/2 & N.W. 1/2 | 15 (20) | 246 | 20 | 1100 | | ✓ | 750 | | | X | | | | | | | | |
| N E 1/2 of S E 1/2 | 5 | | | | | | 250 | | | X | | | | | | | | |
| | 20 | 247 | 20 | 1100 | | ✓ | 1000 | | | X | | | | | | | | |
| | 20 | 248 | 20 | 540 | | ✓ | 500 | | | X | | | | | | | | |
| City Property | 20 | 249 | 20 | 0 | | | 0 | | | | | | | | | | | |
| | 19 | 250 | 19 | 500 | | ✓ | 500 | | | X | | | | | | | | |
| City Property | 13.06 | 251 | 13.06 | 0 | | | 0 | | | | | | | | | | | |
| | 118.6 (106.9) | 252 | | | | | | | | | | | | | | | | |
| | | 1 | 39.20 | 900 | | ✓ | 800 | | | X | | | | | | | | |
| | | 2 | 20.00 | 540 | | ✓ | 540 | | | X | | | | | | | | |
| | | 3 | 29.60 | 760 | | ✓ | 700 | | | X | | | | | | | | |
| | | 4 | 29.80 | 1900 | | ✓ | 1700 | | | X | | | | | | | | |
| City Property | 53 | 253 | | 0 | | 0 | 0 | | | | | | | | | | | |
| Mission Beach Add | 16.9 | 254 | | 0 | | 0 | 0 | | | | | | | | | | | |

# Index to Property in Pueblo Lands

## City of San Diego, California



**THE LAST NAME GIVEN IS THE ONE TO WHOM PROPERTY IS ASSESSED**

| NAME OF OWNER At Noon on First Day in January, 1927 | NAME OF OWNER At Noon on First Day in January, 1928 | Address | NAME OF OWNER At Noon on First Day in January, 1929 | Address | NAME OF OWNER At Noon on First Day in January, 1930 | Address |
|---|---|---|---|---|---|---|
| Rose P. Vincent, Est | | | | | | |
| Joseph I. Hollander | | | | | | |
| Mary G. Hines | | | | | | |
| Katherine S. Appleby | | | | | | |
| La + SD Beach Ry Co | Nettleship-Tye Co | | | | | |
| Arthur J. Leasbeer | Nettleship-Tye Co | | | | | |
| " | " | | | | | |
| " | " | | | | | |
| " | " | | | | | |
| John A. Patton | | | | | | |
| V M + Rosamond Hatfield | | | | | | |
| " | | | | | | |
| " | | | | | | |
| " | | | | | | |
| Billy S. Shimizu | | | | | | |
| " | | | | | | |
| Arthur L. Glare | Old Mission Tile Co | | | | | |
| " | " | | | | | |

**THE LAST VALUE GIVEN IS THE ASSESSED VALUE FOR THE PRESENT YEAR**

| DESCRIPTION OR BOUNDARY FOR ASSESSMENT | Original Acres | Pueblo Lot | Acres Not Ass'd | Value of Real Estate 1927 | Value of Improvements 1927 | CHECK | Value of Real Estate 1928 | Value of Improvements 1928 | Paid Personal | CHECK | Value of Real Estate 1929 | Value of Improvements 1929 | Paid Personal | CHECK | Value of Real Estate 1930 | Value of Improvements 1930 | Paid Personal | CHECK |
|---|---|---|---|---|---|---|---|---|---|---|---|---|---|---|---|---|---|---|
| | 185.8 | 255 | | | | | | | | | | | | | | | | |
| Morena | | 1 | | | 0 | | | 0 | | | | | | | | | | |
| Street | | 2 | 70 | | 0 | | | 0 | | | | | | | | | | |
| Less street | | 2 | 10.00 | 3000 | | ✓ | 2200 | | | X | | | | | | | | |
| Street | | 3 | .85 | | 0 | | | | | | | | | | | | | |
| Less street | | 3 | 9.83 | 2000 | | ✓ | 1500 | | | X | | | | | | | | |
| N 100 ft of S 425 ft of W 112.5 ft of E 376.5 ft | | 4 | .26 | 300 | | ✓ | 250 | | | X | | | | | | | | |
| all Exc N 100 ft of S 425 ft of W 112.5 ft of E 376.5 ft [illegible] | | 4 | 9.06 | | 0 | | | | | | | | | | | | | |
| Street | 9.32 | 5 | .66 | | 0 | | | | | | | | | | | | | |
| Less street | | 5 | 8.66 | 5000 | | ✓ | 4000 | 700 | | X | | | | | | | | |
| Street | | 6 | 3.10 | | 0 | | | | | | | | | | | | | |
| Asher's Clover Leaf Terrace Less street | | 6 | 11.24 | | 0 | | | | | | | | | | | | | |
| A strip of land formally road bed of La + SD Beach Ry thru + across | | 255 | 1.83 | 700 | | ✓ | 500 | | | X | | | | | | | | |
| A strip of land lying bet R of W of Santa Fe Ry + R of W of La + SD Beach Ry being a portion of lot 1 Partition of | | 255 | 2.78 | 1200 | | ✓ | 900 | | | X | | | | | | | | |
| A strip of land lying bet R of W of La + SD Beach Ry + mean high tide of Mission Bay | | 255 | .91 | 800 | | ✓ | 600 | | | X | | | | | | | | |
| Street | 15.4 | 256 | 10.55 | | 0 | | | 0 | | | | | | | | | | |
| S. 48.50 ac Electric Line | | 2 | 48.50 | | 0 | | | 0 | | | | | | | | | | |
| S.W. 27 ac Mission Beach Add N Bly. 631 ft of S Bly 871.5 ft of N Bly. 1.5 ac Corbett Tract | | 2 | 27.00 | | 0 | | | 0 | | | | | | | | | | |
| | | | 12.67 | | 0 | | | 0 | | | | | | | | | | |
| Less R of W | | 1 | 7.0 | | 50 | | ✓ | 50 | | | X | | | | | | | |
| N Bly. 1632 ft lying E of W of Santa Fe R of W. | | | 36.713 | 1800 | | | ✓ | 1400 | | | X | | | | | | | |
| All that portion lying N Bly of Morena Blvd Exc S Bly 1427.19 ft. | | | 1.50 | 750 | | | ✓ | 600 | | | X | | | | | | | |
| N Bly 570.2 ft of S Bly 1427.19 ft of N Bly 555.6 ft, mea on Ely line | | | 7.2 | 3500 | | | ✓ | 2600 | | | X | | | | | | | |
| All that portion of lot 2 lying E Bly of Santa Fe R of W and S Bly of Morena Blvd | | | 10.00 | 50.00 | Judgment 17 1200.00 ✓ 5,690.00 | | | 4000 | 2000 | 270 | X | | | | | | | |
| Bayside | 160 | 257 | 40 | | 0 | | | | | | | | | | | | | |
| Sellons Add | | | 120 | | 0 | | | | | | | | | | | | | |

THE LAST NAME GIVEN IS THE ONE TO WHOM PROPERTY IS ASSESSED

| NAME OF OWNER At Noon on First Day in January, 1927 | NAME OF OWNER At Noon on First Day in January, 1928 | Address | NAME OF OWNER At Noon on First Day in January, 1929 | Address | NAME OF OWNER At Noon on First Day in January, 1930 | Address |
|---|---|---|---|---|---|---|
| W.B.H. Angell | | | | | | |
| D.S. Fredericks | G.H. Jones | | | | | |
| Rachel I Loring | | | | | | |
| " | | | | | | |
| Kelly & Jones | | | | | | |
| Katherine S. Appleby | Etta E Steiger | | | | | |
| Etta E. Steiger | " | | | | | |
| Frank P. Allen, Jr | | | | | | |
| M.C. Morris | | | | | | |
| Sarah S. Wiltse | | | | | | |
| Caroline H. Addison | | | | | | |
| Duncan A. MacDonald | | | | | | |
| Rose P Vincent Est | | | | | | |
| M.C. Morris | 192 | | | | | |
| Sylvester Cotter | 194 | | | | | |
| Stanislaw Dankowski | 195 | | | | | |
| Rosie Cohn | 192 | | | | | |
| Chas S Hardy | 191 | | | | | |
| " | 189-187 | | | | | |
| S.Fe Land Imp Co | 190 | | | | | |
| Chas. S. Hardy | 188 | | | | | |
| " | | | | | | |





THE LAST VALUE GIVEN IS THE ASSESSED VALUE FOR THE PRESENT YEAR

| DESCRIPTION OR BOUNDARY FOR ASSESSMENT | Original Acres | Pueblo Lot | Acres Not Ass'd | Value of Real Estate 1927 | Value of Improvements 1927 | CHECK | Value of Real Estate 1928 | Value of Improvements 1928 | Paid Personal | CHECK | Value of Real Estate 1929 | Value of Improvements 1929 | Paid Personal | CHECK | Value of Real Estate 1930 | Value of Improvements 1930 | Paid Personal | CHECK |
|---|---|---|---|---|---|---|---|---|---|---|---|---|---|---|---|---|---|---|
| S 1/2 of S E 1/4 Pacific View | 160 | 258 | 20 | 0 | | | 0 | | | | | | | | | | | |
| N 1/2 of S.E. 1/4 | | | 20 | 900 | | ✓ | 900 | | | X | | | | | | | | |
| N 1/2 of N.E. 1/4 | | | 20 | 900 | | ✓ | 900 | | | X | | | | | | | | |
| S.W 1/4 of N.E. 1/4 | | | 10 | 180 | | ✓ | 180 | | | X | | | | | | | | |
| S.E. 1/4 of N.E. 1/4 | | | 10 | 450 | | ✓ | 450 | | | X | | | | | | | | |
| N.W. 1/2 | | | 80 | 3000 | | ✓ | 3000 | | | X | | | | | | | | |
| U.S. Govn Prop | 50 | 259 | 17.666 | 0 | | | 0 | | | | | | | | | | | |
| | | A | 9.963 | 540 | 200 | ✓ | 540 | 200 | | X | | | | | | | | |
| | | B | 12.311 | 900 | | ✓ | 900 | | | X | | | | | | | | |
| All lying S.E. of U.S. Govn Dike | | | 10.06 | 1600 | | ✓ | 1600 | | | X | | | | | | | | |
| 1.18 ac in S.Ely on U.S. Govn Prop | 40 | 260 | 1.18 | 0 | | | 0 | | | | | | | | | | | |
| | | A | 3.353 | 100 | | ✓ | 100 | | | X | | | | | | | | |
| | | B | 6.65 | 200 | | ✓ | 200 | | | X | | | | | | | | |
| | | C | 9.428 | 300 | | ✓ | 300 | | | X | | | | | | | | |
| N Wly 640.4 ft (1/2) | | — | 19.389 / 20.9 | 450 | | ✓ | 450 | | | X | | | | | | | | |
| Bayside | 40 | 261 | | 0 | | | 0 | | | | | | | | | | | |
| Santa Fe R of W. | | 262 | 20 | 0 | | | 0 | | | | | | | | | | | |
| | | A | 6.289 | 950 | | ✓ | 950 | | | X | | | | | | | | |
| | | B | 6.061 | 900 | | ✓ | 900 | | | X | | | | | | | | |
| N Wly 1/2 of S.Ely 1/2 | | C | 1.912 | 270 | | ✓ | 270 | | | X | | | | | | | | |
| S.Ely 1/2 of S.Ely 1/2 | | C | 1.913 | 270 | 40 | ✓ | 270 | no pay 1924 | | X | | | | | | | | |
| N.Wly 1/2 | | C | 3.825 | 540 | | ✓ | 540 | | | X | | | | | | | | |
| S.Ely 1/2 Less Santa Fe R of W. & Exc 100 ft strip lying N.W. of former R of W of S.D. Beh Ry per D.B. 445 Page 171 | | | 16.727 | 1500 | | ✓ | 1500 | | | X | | | | | | | | |
| 100 ft strip lying N.W. of former R of W of S.D. Beh Ry per D.B. 445 Page 171 | | | 1.873 | 180 | | ✓ | 180 | | | X | | | | | | | | |
| A strip of land formerly road-bed of L.A. & S.D. Beh Ry thru & across | | 262 | .500 | 30 | | ✓ | 50 | Hardy dining [illegible] | | X | | | | | | | | |

✓ 1076

Pueblo Lands 258 to 262

**The Last Name Given is the One to Whom Property is Assessed**

**The Last Value Given is the Assessed Value for the Present Year**

| Name of Owner At Noon on First Day in January, 1927 | Name of Owner At Noon on First Day in January, 1928 | Address | Name of Owner At Noon on First Day in January, 1929 | Address | Name of Owner At Noon on First Day in January, 1930 | Address | Description or Boundary for Assessment | Original Acres | Pueblo Lot | Acres Not Ass'd | Value of Real Estate 1927 | Value of Improvements 1927 | Check | Value of Real Estate 1928 | Value of Improvements 1928 | Paid Personal | Check | Value of Real Estate 1929 | Value of Improvements 1929 | Paid Personal | Check | Value of Real Estate 1930 | Value of Improvements 1930 | Paid Personal | Check |
|---|---|---|---|---|---|---|---|---|---|---|---|---|---|---|---|---|---|---|---|---|---|---|---|---|---|
| | | | | | | | R of W & road | 40 | 263 | $3^{10}$ | 0 | | | 0 | | | | | | | | | | | |
| | | | | | | | 1.7 ac in N.E. cor. Boulevard Hts | | | $1^{7}$ | 0 | | | 0 | | | | | | | | | | | |
| | | | | | | | 18.10 ac in N.E. 1/2 Boulevard Gardens | | | $18^{10}$ | 0 | | | 0 | | | | | | | | | | | |
| Chas S. Hardy | | | | | | | All S.W. 1/2 lying E. of Santa Fe R of W. | | | $12^{65}$ | 3000 | 1520 | ✓ | 2200 | 1520 | | X | | | | | | | | |
| La & S D Bch Ry Co | | | | | | | 50 ft strip lying S.W. of Santa Fe R of W. being former R of W of L.A. & S.D. Bch Ry | | | $7^{0}$ | 200 | | ✓ | 200 | | | | | | | | | | | |
| " | | | | | | | | | | $4^{08}$ | 1000 | | ✓ | 1000 | | | | | | | | | | | |
| May E Goodwin | | | | | | | All lying S.W. of 50 ft strip former R of W of L.A. & S.D. Bch Ry | | | | | | | | | | | | | | | | | | |
| " | J.E. Cliff | | | | | | All Wly of Santa Fe R of W | | 263 | 4.98 | | | | 1200 | | | X | | | | | | | | |
| | | | | | | | Street | 40 | 264 | $2^{13}$ | 0 | | | | | | | | | | | | | | |
| | | | | | | | All S.W. of Morena Blvd Boulevard Gardens | | | $4^{83}$ | 0 | | | | | | | | | | | | | | |
| | | | | | | | +15.04 ac in N.E. Cor. Boulevard Hts | | | $15^{04}$ | 0 | | | | | | | | | | | | | | |
| Chas H. Daly | | 4950 Cape May O.B. | | | | | All lying N.E. of Morena Blvd. Exc. Boulevard Hts | | | $18^{02}$ | 6400 | O.S. 600 1400 | ✓ 180 | 2300 | OS-600 auto camp 400 | (furn) 60 | X | | | | | | | | |
| " | | | | | | | Nwly 260 ft of Nely 981.35 ft | | | 5.86 | | | | | | | | | | | | | | | |
| | V.P. Prod Co Vitrified Products Co | | | | | | Sely 185.43 ft of Nwly 445.43 ft of Nely 981.35 ft + Nely 396.73 ft of Sely 874.72 ft | | 264 | 12.14 | | 4 17 ac @ 300 00 (1300) | | 2500 | | | X | | | | | | | | |
| | " | | | | | | | | | | | | | | | | | | | | | | | | |
| | | | | | | | N.Ely 10 ac Gardena Home Tract | 40 | 265 | 10 | 0 | | | | | | | | | | | | | | |
| Hazel Landgraf | ~~[illegible] Fish~~ | | | | | | Swly 20 ac | | | 20 | 3000 | 800 | ✓ | 2200 | 800 | | X | | | | | | | | |
| W. W. Fish | | | | | | | Nwly 1/2 of N.Ely 10 ac of S.Wly 30 ac | | | 5 | 1500 | 160 | ✓ | 1100 | 160 | | X | | | | | | | | |
| Guardian Holding Corp | | | | | | | Sely 1/2 of " " " " | | | 5 | 1500 | | ✓ | 250 | | | X | | | | | | | | |
| | | | | | | | Morena | $27^{08}$ | 266 | | 0 | | | | | | | | | | | | | | |
| Sisters of Mercy | Mercy Hospital | | | | | | | $20^{00}$ | 267 | $20^{00}$ | 2000 | 1000 | ✓ | 1500 | 1000 | | X | | | | | | | | |
| " | " | | | | | | Unnumb Lot N.E. of P.L. 267 | $10^{00}$ | | $10^{00}$ | 1000 | | ✓ | 750 | | | X | | | | | | | | |
| | | | | | | | Overlook | $20^{00}$ | 268 | | 0 | | | 0 | | | | | | | | | | | |
| | | | | | | | " | $20^{00}$ | 269 | | 0 | | | 0 | | | | | | | | | | | |
| | | | | | | | Weeks Add | $20^{00}$ | 270 | | 0 | | | 0 | | | | | | | | | | | |
| | | | | | | | Santa Fe R of W. | $20^{00}$ | 271 | $2^{5}$ | 0 | | | 0 | | | | | | | | | | | |
| Chas S. Hardy | | | | | | | Less R of W | | | $19^{75}$ | 10000 | 16200 | ✓ | 7500 | 16200 | | X | | | | | | | | |

City of San Diego, California Pueblo Lands 15

THE LAST NAME GIVEN IS THE ONE TO WHOM PROPERTY IS ASSESSED

THE LAST VALUE GIVEN IS THE ASSESSED VALUE FOR THE PRESENT YEAR

| NAME OF OWNER At Noon on First Day in January, 1927 | NAME OF OWNER At Noon on First Day in January, 1928 | Address | NAME OF OWNER At Noon on First Day in January, 1929 | Address | NAME OF OWNER At Noon on First Day in January, 1930 | Address | DESCRIPTION OR BOUNDARY FOR ASSESSMENT | Original Acres | Pueblo Lot | Acres Not Ass'd | Value of Real Estate 1927 | Value of Improvements 1927 | CHECK | Value of Real Estate 1928 | Value of Improvements 1928 | Paid Personal | CHECK | Value of Real Estate 1929 | Value of Improvements 1929 | Paid Personal | CHECK | Value of Real Estate 1930 | Value of Improvements 1930 | Paid Personal | CHECK |
|---|---|---|---|---|---|---|---|---|---|---|---|---|---|---|---|---|---|---|---|---|---|---|---|---|---|
| | | | | | | | Santa Fe R of W. | 20 | 272 | 2.33 | 0 | | | 0 | | | | | | | | | | | |
| | | | | | | | 5.39 ac in N.W. 1/2 Valley Gardens | | | 5.39 | 0 | | | 0 | | | | | | | | | | | |
| Ruth Doncaster | Ruth Doncaster & A. D. McGhan | | | | | | All of N.E. 1/4 lying E. of Santa Fe R of W | | | 3.90 | 600 | 400 | ✓ | 450 | Imps washed out | | X | | | | | | | | |
| Albert H Smith | 56 | | | | | | S.E. 1/4 Exc Santa Fe R of W & Exc 40 ft strip former R of W L.A. & S.D. Bch Ry | | | 3.40 | 500 | | ✓ | 400 | | | X | | | | | | | | |
| " | 56 | | | | | | | | | | | | | | | | | | | | | | | | |
| L.A. & S.D. Bch Ry Co | 57 ✓ | | | | | | 40 ft strip former R of W of L.A. & S.D. Bch Ry | | | 1.50 | 250 | | ✓ | 200 | | | X | | | | | | | | |
| Joseph I Cahill | 61 & 62 ✓ | | | | | | All that portion of N.W. 1/4 lying bet former R of W of L.A. & S.D. Bch Ry & Valley Gardens | | | 2.01 | 300 | | ✓ | Water Hole 50 | | | X | | | | | | | | |
| " | 60 ✓ | | | | | | | | | | | | | | | | | | | | | | | | |
| Stewart & Cass | | | | | | | All that portion of N.W. 1/2 lying E of former R of W of L.A. & S.D. Bch Ry - Exc Santa Fe R of W | | | 1.32 | 250 | | ✓ | 200 | | | X | | | | | | | | |
| " | 58 ✓ | | | | | | | | | | | | | | | | | | | | | | | | |
| " | 57 ✓ | | | | | | All that portion of N.E. 1/4 lying W of Santa Fe R of W | | | 1.5 | 40 | | ✓ | 40 | | | X | | | | | | | | |
| | | | | | | | All Exc 100 ft strip in N.E. cor former R of W Keller Kerkoff City Gardens | 20 | 273 | 19.462 | 0 | | | | | | | | | | | | | | |
| S.F. Land Imp Co | | | | | | | 100 ft strip in N.E. Cor per S.B. 434 Page 464 | | | 5.38 | 40 | | ✓ | 40 | | | X | | | | | | | | |
| | | | | | | | All Exc U.S. Gov. Prop. Add #1 to City Gardens | 20 | 274 | 14.61 | 0 | | | 0 | | | | | | | | | | | |
| | | | | | | | 5.39 ac in S.E. cor. U.S. Gov'n Prop | | | 5.39 | 0 | | | 0 | | | | | | | | | | | |
| | | | | | | | 7.40 ac in N.W. portion U.S. Gov'n Prop | 20 | 275 | 7.40 | 0 | | | 0 | | | | | | | | | | | |
| J.D. Rogers | | | | | | | | | 1 | 3.00 | 750 | 1400 | ✓ | 700 | 1400 | | X | | | | | | | | |
| " | | | | | | | | | 2 | 3.00 | 750 | | ✓ | 700 | | | X | | | | | | | | |
| " | | | | | | | | | 3 | 3.00 | 750 | | ✓ | 700 | | | X | | | | | | | | |
| " | | | | | | | | | 4 | 1.70 | 450 | | ✓ | 400 | | | X | | | | | | | | |
| Kipp 1/3 & Bell 2/3 (see Ld ZB) | M. H. Bell 1928 M. H. Bell | | | | | | 1928 all (Unmd 1/3 " 2/3) | | 5 | 1.90 | 330 | | ✓ | 300 | | | X | | | | | | | | |
| | | | | | | | 2.00 ac in N.W. cor. U.S. Gov'n Prop | 18.60 | 276 | 2.0 | 0 | | | | | | | | | | | | | | |
| James E. Collumb | | | | | | | All Exc " " " | | | 18.40 | 4500 | | ✓ | 4000 | | | X | | | | | | | | |
| | | | | | | | Sub of P.L. 277 | 10 | 277 | | 0 | | | 0 | | | | | | | | | | | |
| F.E. Cotter | | | | | | | N. Ely 1/2 | 10 | 278 | 5 | 1300 | | ✓ | 1200 | | | X | | | | | | | | |
| A.C. White | | | | | | | S. Wly 1/2 | | | 5 | 1300 | 400 | ✓ | 1200 | 400 | 50 | X | | | | | | | | |
| | | | | | | | 1.50 ac in N.W. cor. U.S. Gov'n Prop | 10 | 279 | 1.50 | 0 | | | 0 | | | | | | | | | | | |
| Agnes C. Talboy | | | | | | | All Exc " " " | | | 8.50 | 2200 | 320 | ✓ | 2000 | ✓ 320 | | X | | | | | | | | |

**THE LAST NAME GIVEN IS THE ONE TO WHOM PROPERTY IS ASSESSED**

| NAME OF OWNER At Noon on First Day in January, 1927 | NAME OF OWNER At Noon on First Day in January, 1928 | Address | NAME OF OWNER At Noon on First Day in January, 1929 | Address | NAME OF OWNER At Noon on First Day in January, 1930 | Address |
|---|---|---|---|---|---|---|
| S. Fe Land Imp Co | | | | | | |
| | 89 | | | | | |
| Edith L. Babcock. | 93 | | | | | |
| " | | | | | | |
| Union Tr Co (#6503) | J.D.A.B. Spreckels Inv Co | 8d | 90-92 | | | ✓ |
| " | | | | | | |
| Liston Bros | 94-95 | | | | | |
| H.R. Moore | 93 | | | | | |
| " | | | | | | |
| La + SD Bd Ryles | 91 | | | | | |
| " | | | | | | |
| H. Villa | | | | | | |
| Joy L. Walsh | | | | | | |
| LA + SD Bd Ryles | | | | | | |
| " | | | | | | |
| Union Tr Co (#6503) | J.D.A.B. Spreckels Inv Co | | | | | |
| " | " | | | | | |
| " | " | | | | | |
| " | " | | | | | |
| Michael Gannon | | | | | | |
| Union Tr Co (#6503) | J.D.A.B. Spreckels Inv Co | | | | | |
| Union Tr Co (#6503) | J.D.A.B. Spreckels Inv Co | | | | | |
| Jacob W. Kreiss | | | | | | |
| Jacob W. Kreiss | | | | | | |
| Caroline H. Addison | | | | | | |
| E.W. Scripps | | | | | | |
| | A. Don | | | | | |
| | " | | | | | |
| | " | | | | | |
| | " | | | | | |
| | H. Villa | | | | | |
| | " | | | | | |
| | " | | | | | |
| | " | | | | | |

**THE LAST VALUE GIVEN IS THE ASSESSED VALUE FOR THE PRESENT YEAR**

| DESCRIPTION OR BOUNDARY FOR ASSESSMENT | Original Acres | Pueblo Lot | Acres Not Ass'd | Value of Real Estate 1927 | Value of Improvements 1927 | CHECK | Value of Real Estate 1928 | Value of Improvements 1928 | Paid Personal | CHECK | Value of Real Estate 1929 | Value of Improvements 1929 | Paid Personal | CHECK | Value of Real Estate 1930 | Value of Improvements 1930 | Paid Personal | CHECK |
|---|---|---|---|---|---|---|---|---|---|---|---|---|---|---|---|---|---|---|
| 7.25 ac thru the Cente. U.S. Grant Prop. (Rodd) | 10 | 280 | 7.25 | | 0 | | | | | | | | | | | | | |
| 7.22 | | | | | 0 | | | | | | | | | | | | | |
| All lying N of Irrig Dike | | | 2.03 | 100 | | ✓ | 100 | | | ✓ | | | | | | | | |
| Not included all lying S of " " thru Jan 1, 1928 | | | | | | | | | | | | | | | | | | |
| Santa Fe R of W | 10 | 281 | 1.018 | | 0 | | | | | | | | | | | | | |
| .527 ac in SE cor U.S. Grant Prop | | | .527 | | 0 | | | | | | | | | | | | | |
| All of SE 1/4 lying N of Irrig Dike Exc from Rr of W of LA + SD Bd Ry | | | 24.73 | 100 | | ✓ | 100 | | | ✓ | | | | | | | | |
| NE 1/4. Exc Santa Fe R of W + Exc former R of W of LA + SD Bd Ry | | | 1.315 | 60 | | ✓ | 60 | | | ✓ | | | | | | | | |
| E½ Wly 1/2 of E½ Wly 1/2 | | | 2.5 | 100 | | ✓ | 100 | | | ✓ | | | | | | | | |
| SE Sly 1/2 of N½ Wly 1/2 Exc Santa Fe R of W + Exc former R of W of LA + SD Bd Ry | | | 2.144 | 100 | | ✓ | 100 | | | ✓ | | | | | | | | |
| 40 ft strip lying S.W. of Santa Fe R of W formerly R of W of LA + SD Bd Ry Co | | 1 | .155 | 40 | | ✓ | 40 | | | ✓ | | | | | | | | |
| Santa Fe R of W | 10 | 282 | 1.00 | | 0 | | | | | | | | | | | | | |
| All N.W. of former LA + SD Bd R of W | below. | | .30 | 40 | | ✓ | (40) | | | — | | | | | | | | |
| All N.E. of S.D. Electric Ry R of W 100 ft | | | 6.00 | 450 | | ✓ | 350 | | | ✓ | | | | | | | | |
| 70 ft strip lying S.W. of Santa Fe R of W along former R of W of LA + SD Bd R of W. | below. | | (.30) | 40 | | | (40) | | | — | | | | | | | | |
| All lying Ely of Santa Fe R of W and Nly of a line described as follows: Begin on Wly line of Blk 282 dist 97.57 ft from the most Sly cor of said Blk, thence NWly in a curve to a pt on Nly line of said Blk dist 102.44 ft from the most Nly cor of Blk 282 | | | 2.4 | 250 | | ✓ | 200 | | | ✓ | | | | | | | | |
| All Exc N Wly 100 ft | 10 | 283 | 8.5 | 1500 | 100 | ✓ | 1100 | 100 | | ✓ | | | | | | | | |
| N Wly 100 ft | | | 1.5 | 250 | | ✓ | 200 | | | ✓ | | | | | | | | |
| Street | 10 | 284 | .66 | | 0 | | 0 | | | | | | | | | | | |
| All lying Wly of Morena Blvd | | | 8.97 | 2000 | | ✓ | 1500 | | | ✓ | | | | | | | | |
| " " Ely " " " | | | 1.97 | 400 | | ✓ | 300 | | | ✓ | | | | | | | | |
| SE Ely 1/2. | 10 | 285 | 5.00 | 1500 | | ✓ | 1100 | | | ✓ | | | | | | | | |
| | | A | 2.50 | 1000 | | ✓ | 750 | | | ✓ | | | | | | | | |
| Street | | B | .21 | | 0 | | 0 | | | — | | | | | | | | |
| Less street | | B | 2.29 | 2000 | | ✓ | 1500 | | | ✓ | | | | | | | | |
| Beg at most Wly cor of Blk 282; the WSly on NWly line to intersection of Wly line of A.T. + S.Fe Ry Co; the SSly along Wly line of A.T. + S.Fe Ry Co 140 ft; the SWly in a str line to a pt on SWly line of Blk 282 55 ft Sly from SW cor of Blk; the NWly along said SWly line 55 ft to beg | | 287 | 0.176 | | | | | 50 | | | ✓ | | | | | | | |
| Beg at a pt on SWly line of Blk 282 55 ft Sly from most Wly cor thereof; the in a str line to a pt on Wly line of A.T. + S.Fe Ry Co 140 ft Sly from NWly line of Blk 282; the Sly along Wly line of A.T. + S.Fe Ry Co to SWly line of Blk 282; the NWly along said SWly line to beg | | 287 | 0.42 | | | | | 100 | | | ✓ | | | | | | | |
| | | | | | | | | 1167 | | | | | | | | | | |

THE LAST NAME GIVEN IS THE ONE TO WHOM PROPERTY IS ASSESSED

THE LAST VALUE GIVEN IS THE ASSESSED VALUE FOR THE PRESENT YEAR

| NAME OF OWNER At Noon on First Day in January, 1927 | NAME OF OWNER At Noon on First Day in January, 1928 | Address | NAME OF OWNER At Noon on First Day in January, 1929 | Address | NAME OF OWNER At Noon on First Day in January, 1930 | Address | DESCRIPTION OR BOUNDARY FOR ASSESSMENT | Original Acres | Pueblo Lot | Acres Not Ass'd | Value of Real Estate 1927 | Value of Improvements 1927 | CHECK | Value of Real Estate 1928 | Value of Improvements 1928 | Paid Personal | CHECK | Value of Real Estate 1929 | Value of Improvements 1929 | Paid Personal | CHECK | Value of Real Estate 1930 | Value of Improvements 1930 | Paid Personal | CHECK |
|---|---|---|---|---|---|---|---|---|---|---|---|---|---|---|---|---|---|---|---|---|---|---|---|---|---|
| Jennie W. Miller | | | | | | | N½ly ½ | 10 | 286 | 5 | 1000 | 740 | ✓ | 750 | 900 | | | ✗ | | | | | | | |
| L.W. Mansur | | | | | | | S½ly ½ | | | 5 | 800 | | ✓ | 600 | | | | ✗ | | | | | | | |
| L.W. Mansur | | | | | | | | 10 | 287 | 10 | 800 | | ✓ | 600 | | | | ✗ | | | | | | | |
| Sisters of Mercy | Mercy Hospital | | | | | | | 10 | 288 | 10 | 1000 | | ✓ | 750 | | | | | | | | | | | |
| " | " | | | | | | | 10 | 289 | 10 | 800 | | ✓ | 600 | | | | | | | | | | | |
| " | " | | | | | | | 10 | 290 | 10 | 1300 | 600 | ✓ | 1000 | 600 | | | | | | | | | | |
| " | " | | | | | | | 5 | 291 | 5 | 500 | | ✓ | 400 | | | | | | | | | | | |
| " | " | | | | | | | 5 | 292 | 5 | 500 | | ✓ | 400 | | | | | | | | | | | |
| " | " | | | | | | | 5 | 293 | 5 | 500 | | ✓ | 400 | | | | | | | | | | | |
| L.W. Mansur | | | | | | | | 5 | 294 | 5 | 600 | | ✓ | 450 | | | | ✗ | | | | | | | |
| " | | | | | | | | 5 | 295 | 5 | 500 | | ✓ | 400 | | | | ✗ | | | | | | | |
| " | | | | | | | | 5 | 296 | 5 | 2000 | | ✓ | 600 | | | | ✗ | | | | | | | |
| L.W. Mansur | | | | | | | N½ly ½ | 5 | 297 | 25 | 800 | | ✓ | 600 | | | | ✗ | | | | | | | |
| Phil Harris | | | | | | | S½ly ½ | | | 25 | 800 | 320 | ✓ | 600 | 370 | | | ✗ | | | | | | | |
| Phil Harris | Milton P. Sessions | | | | | | S½ly ½ | 5 | 298 | 25 | 900 | 200 | ✓ | 700 | | | | ✗ | | | | | | | |
| L.W. Mansur | | | | | | | N½ly ½ | | | 25 | 900 | | | 700 | | | | ✗ | | | | | | | |
| Andrew McFarlane | | | | | | | | 5 | 299 | 5 | 1000 | | ✓ | 750 | | | | ✗ | | | | | | | |
| Andrew McFarlane | | | | | | | Street | 5 | 300 | 29 | 0 | | | | | | | | | | | | | | |
| | | | | | | | Less street | | | 4 | 1200 | | ✓ | 900 | | | | ✗ | | | | | | | |
| | | | | | | | Vernon Park | 5 | 301 | | 0 | | | | | | | | | | | | | | |
| | | | | | | | " " | 5 | 302 | | 0 | | | | | | | | | | | | | | |

City of San Diego, California Pueblo Lands 18

THE LAST NAME GIVEN IS THE ONE TO WHOM PROPERTY IS ASSESSED

THE LAST VALUE GIVEN IS THE ASSESSED VALUE FOR THE PRESENT YEAR

| NAME OF OWNER At Noon on First Day in January, 1927 | NAME OF OWNER At Noon on First Day in January, 1928 | Address | NAME OF OWNER At Noon on First Day in January, 1929 | Address | NAME OF OWNER At Noon on First Day in January, 1930 | Address | DESCRIPTION OR BOUNDARY FOR ASSESSMENT | Original Acres | Pueblo Lot | Acres Not Ass'd | Value of Real Estate 1927 | Value of Improvements 1927 | CHECK | Value of Real Estate 1928 | Value of Improvements 1928 | Paid Personal | CHECK | Value of Real Estate 1929 | Value of Improvements 1929 | Paid Personal | CHECK | Value of Real Estate 1930 | Value of Improvements 1930 | Paid Personal | CHECK |
|---|---|---|---|---|---|---|---|---|---|---|---|---|---|---|---|---|---|---|---|---|---|---|---|---|---|
| J A Kieferle | | | | | | | Swly 1/2 | 5 | 303 | 2.50 | 200 | | ✓ | 150 | | Sub 200 | X | | | | | | | | |
| M Hall | W.B. Hill | | | | | | N Ely 1/2 | | | 2.50 | 400 | | ✓ | 300 | | | X | | | | | | | | |
| | | | | | | | Sly 2.35 ac U.S. Gov'n Prop | 5 | 304 | 2.35 | 0 | | | | | | | | | | | | | | |
| Union Tr Co (#6503) | J.D. & B. Spreckels Inv Co | | | | | | All lying Nly of Gov Dike Less R of W | | | 2.65 | 150 | | ✓ | 150 | | | X | | | | | | | | |
| | | | | | | | Nly 3.17 ac U.S. Gov'n Prop | 5 | 305 | 3.17 | 0 | | | | | | | | | | | | | | |
| J.M. Williams | | | | | | | All lying Sly of Gov Dike | | | 1.83 | 400 | | ✓ | 350 | | | X | | | | | | | | |
| " | | | | | | | | 5 | 306 | 5 | 1300 | | ✓ | 1200 | | | X | | | | | | | | |
| S.Fe Land Impl Co | | | | | | | | 5 | 307 | 5 | 1300 nm | | ✓ | 1200 | | | X | | | | | | | | |
| Wm S Page | | | | | | | All that portion lying Ely of a line drawn from a pt on N Ely line P.L. 308 dist 280 ft more Wly from N Ely cor sd P.L. and a pt on S Wly line 120 ft more Wly from S Ely cor P.L. 308 | 5 | 308 | 2.228 | 550 | 160 | ✓ | 500 | | | X | | | | | | | | |
| " | | | | | | | | | | | | | | | | | | | | | | | | | |
| James E. Collumb | | | | | | | All that portion lying Wly of a line drawn from a pt on N Ely line P.L. 308 dist 280 ft more L Wly from N Ely cor sd P.L. and a pt on S Wly line 120 ft more L Wly from S Ely cor P.L. 308 | | | 2.772 | 700 | | ✓ | 630 | | | X | | | | | | | | |
| " | | | | | | | | | | | | | | | | | | | | | | | | | |
| " | | | | | | | | | | | | | | | | | | | | | | | | | |
| | | | | | | | Magnolia Add | 5 | 309 | | 0 | | | | | | | | | | | | | | |
| | | | | | | | " " | 5 | 310 | | 0 | | | | | | | | | | | | | | |
| | | | | | | | NW 330 ft of NE 396 ft Cass & McElwee Sub | 10 | 311 | 3 | 0 | | | | | | | | | | | | | | |
| Harry J. Martin | | | | | | | All Exc " " " | | | 7 | 1800 | | ✓ | 1600 | | | X | | | | | | | | |
| James E Collumb | | | | | | | All Exc S.D. Elect Ry R of W | 10 | 312 | 9.30? | 2400 | | ✓ | 2200 | | | X | | | | | | | | |
| S D Elec Ry Co | | | | | | | 50 ft R of W thru & accross | | | 0.70? | 250 op | | ✓ | 250 op | | op | X | | | | | | | | |
| Southlands Co | The Southlands Co. | | | | | | All S of S.D. Electric Ry Co's R of W ~~N Ely 1/2~~ Less R of W | 10 | 313 | 4.587 | 1200 | | ✓ | 1100 | | | X | | | | | | | | |
| Mary Peace Est. | Etta E. Steiger | | | | | | All N of S.D. Electric Ry Co's R of W ~~N Wly 1/2~~ " | | | 4.587 | 1200 | | ✓ | 1100 | | | X | | | | | | | | |
| S D Elec Ry Co | | | | | | | 50 ft R of W thru & accross | | | .826 | 250 op | | ✓ | 250 op | | | X | | | | | | | | |

**THE LAST NAME GIVEN IS THE ONE TO WHOM PROPERTY IS ASSESSED**

**THE LAST VALUE GIVEN IS THE ASSESSED VALUE FOR THE PRESENT YEAR**

| NAME OF OWNER At Noon on First Day in January, 1927 | NAME OF OWNER At Noon on First Day in January, 1928 | Address | NAME OF OWNER At Noon on First Day in January, 1929 | Address | NAME OF OWNER At Noon on First Day in January, 1930 | Address | DESCRIPTION OR BOUNDARY FOR ASSESSMENT | Original Acres | Pueblo Lot | Acres Not Ass'd | Value of Real Estate 1927 | Value of Improvements 1927 | CHECK | Value of Real Estate 1928 | Value of Improvements 1928 | Paid Personal | CHECK | Value of Real Estate 1929 | Value of Improvements 1929 | Paid Personal | CHECK | Value of Real Estate 1930 | Value of Improvements 1930 | Paid Personal | CHECK |
|---|---|---|---|---|---|---|---|---|---|---|---|---|---|---|---|---|---|---|---|---|---|---|---|---|---|
| L. A. Swift | | | | | | | Less R of W | 10 | 314 | 9.61 | 2400 | | ✓ | 2200 | | | ✗ | | | | | | | | |
| S D Elec Ry Co | | | | | | | (S D Electric Ry) R of W. thru tracts | | | 39 | 250 op | | ✓ | 250 | | op | ✗ | | | | | | | | |
| Alice Clapp | | | | | | | S Wly 1/2 Exc S Wly 165 ft of Ely 264 ft | 10 | 315 | 4.00 | 1000 | | ✓ | 900 | | | ✗ | | | | | | | | |
| Southlands Co | The Southlands Co. | | | | | | S Wly 165 ft of Ely 264 ft | | | 1.00 | 250 | 680 | ✓ | 250 | | | ✗ | | | | | | | | |
| " | " | | | | | | N Ely 1/2 | | | 5.00 | 1300 | | ✓ | 1200 | | | ✗ | | | | | | | | |
| Union Tr Co (#6503) | J D T A B Spreckels Inv Co | | | | | | N Ely 1/2 | 10 | 316 | 5.00 | 1500 | | ✓ | 1400 | | | ✗ | | | | | | | | |
| " | J D T A B Spreckels Inv Co | | | | | | | | A | 2.50 | 750 | | ✓ | 700 | | | ✗ | | | | | | | | |
| Chas N Page | | | | | | | | | B | 2.50 | 750 | | ✓ | 700 | | | ✗ | | | | | | | | |
| Southlands Co | | | | | | | | 10 | 317 | 10 | 4000 | | ✓ | 3600 | | | ✗ | | | | | | | | |
| Southlands Co | The Southlands Co. | | | | | | S Ely 50 ft of S Wly 100 ft | 10 | 318 | .12 | 40 | | ✓ | 40 | | | ✗ | | | | | | | | |
| E. J. Louis | | | | | | | S Ely 1/2 Exc " " " " " | | | 4.88 | 2000 | | ✓ | 1800 | | | ✗ | | | | | | | | |
| " | | | | | | | N Wly 1/2 | | | 5.00 | 2000 | | ✓ | 1800 | | | ✗ | | | | | | | | |
| Union Tr Co (#6503) | J D T A B Spreckels Inv Co | | | | | | | 10 | 319 | 10 | 5000 | | ✓ | 4500 | | | ✗ | | | | | | | | |
| | | | | | | | Street | 10 | 320 | 147 | 0 | | | | | | | | | | | | | | |
| S D Elec Ry Co | J D T A B Spreckels Inv Co | | | | | | All S of Barnett Ave U S Govn Prop | | | 31.0 | 0 | | | | | | | | | | | | | | |
| " | " | | | | | | All that portion of Pl. 320 lying N of Barnett ave & Ely for a line which intersects the N line of Barnett ave 40.32.26 ft Wly from intersection of N line of Barnett ave with N Ely line of said Pl. which intersects the N Wly line of Pl. 36.1.1 ft S Wly from most Ny corner thereof. Exc R of W. | | | | 1200 Non | | ✓ | 1100 | | | ✗ | | | | | | | | |
| " | " | | | | | | All Ny of Barnett ave & Ely for a line described from on N Ely line of Barnett ave dist 40.32.26 ft from N Wly line of Pl. 320 and running N Ely to a point on N Wly line dist 36.1.1 ft from most Ny corner of said Pl. Exc S D Electric Ry to J D T A B Spreckels Inv Co Non Operative | | | | 1000 op | | ✓ | 900 op | | | ✗ | | | | | | | | |
| " | S D Electric Ry Co | | | | | | | | | | | | | | | | | | | | | | | | |
| " | " | | | | | | | | | | | | | | | | | | | | | | | | |
| " | " | | | | | | | | | | | | | | | | | | | | | | | | |
| True Chappell | ~~[illegible]~~ | | April 1929 – see Pl. Plat Book & Joe Jacob's statement for 1924 | | | | Begin at a point N Wly line Pl. 320-36.1.1 S Wly from N Wly corner of Pl., the S Wly line N Wly line and Pl. to S Wly corner of the SE along S W line of Pl. 1.13 ft to N line of Barnett ave, the Ely along N line Barnett ave 450 ft M.L. the N Wly 446.22 ft to beg. | | | | 2400 | 460 | ✓ | 2200 | 480 | | ✗ | 11-13-1929 – ent. ent. 100 ft strip sold to Joe Jacob – see this 1928 assess. – does P.L. Plat Book Pg 33 ch. Jacob's strip of land with Jacob's | | | | |
| " | | | | | | | | | | | | | | | | | | | | | | | | | |
| " | | | | | | | | | | | | | | | | | | | | | | | | | |
| " | | | | | | | | | | | | | | | | | | | | | | | | | |
| | | | | | | | U S Govn Prop | 10 | 321 | | 0 | | | | | | | | | | | | | | |
| | | | | | | | Canal St Tract | 15.5 | 322 | | 0 | | | | | | | | | | | | | | |
| | | | | | | | Middleton | | 323 | | 0 | | | | | | | | | | | | | | |
| | | | | | | | " | | 324 Noted | | 0 | | | | | | | | | | | | | | |
| | | | | | | | | | 325 | | 0 | | | | | | | | | | | | | | |

**THE LAST NAME GIVEN IS THE ONE TO WHOM PROPERTY IS ASSESSED**

| NAME OF OWNER At Noon on First Day in January, 1927 | NAME OF OWNER At Noon on First Day in January, 1928 | Address | NAME OF OWNER At Noon on First Day in January, 1929 | Address | NAME OF OWNER At Noon on First Day in January, 1930 | Address |
|---|---|---|---|---|---|---|
| S D Elec Ry Co | | | | | | |
| A T + S Fe Ry Co | | | | | | |
| " | | | | | | |
| " | Sub'd | | | | | |
| " | West Atlantic St Addn | | | | | |
| " | Map 2070 | | | | | |
| | Nasim Fares | | | | | |
| S D Elec Ry Co | | | | | | |
| A T + S Fe Ry Co | | | | | | |
| " | | | | | | |
| S D Elec Ry Co | | | | | | |
| A T + S Fe Ry Co | | | | | | |
| S D Elec Ry Co | | | | | | |
| A T + S Fe Ry Co | | | | | | |
| S D Elec Ry Co | | | | | | |
| Union Ir Co (#6503) | J D + A B Spreckels Inv Co | | | | | |
| " | | | | | | |
| " | | | | | | |
| [illegible] | A. T. + S. Fe Ry Co | | | | | |
| " | " | | | | | |
| " | " | | | | | |
| " | " | | | | | |
| S D Elec Ry Co | | | | | | |
| Union Ir Co (#6503) | J D + A B Spreckels Inv Co | | | | | |
| " | " | | | | | |
| " | | | | | | |
| [illegible] | A. T. + S. Fe Ry Co | | | | | |
| " | " | | | | | |
| " | " | | | | | |
| " | " | | | | | |
| S D Elec Ry Co | | | | | | |
| Union Ir Co (#6503) | J D + A B Spreckels Inv Co | | | | | |
| S D Elec Ry Co | | | | | | |
| Union Ir Co (#6503) | J D + A B Spreckels Inv Co | | | | | |
| S D Elec Ry Co | | | | | | |
| Union Ir Co (#6503) | J D + A B Spreckels Inv Co | | | | | |
| | S D Electric Ry Co | | | | | |
| | " | | | | | |
| | " | | | | | |
| | " | | | | | |
| | " | | | | | |
| | " | | | | | |

**THE LAST VALUE GIVEN IS THE ASSESSED VALUE FOR THE PRESENT YEAR**

| DESCRIPTION OR BOUNDARY FOR ASSESSMENT | Original Acres | Pueblo Lot | Acres Not Ass'd | Value of Real Estate 1927 | Value of Improvements 1927 | CHECK | Value of Real Estate 1928 | Value of Improvements 1928 | Paid Personal | CHECK | Value of Real Estate 1929 | Value of Improvements 1929 | Paid Personal | CHECK | Value of Real Estate 1930 | Value of Improvements 1930 | Paid Personal | CHECK |
|---|---|---|---|---|---|---|---|---|---|---|---|---|---|---|---|---|---|---|
| Atlantic + Witherby Sts Street | 5 | 326 | | 0 | | | | | | | | | | | | | | |
| 100 ft R of W thru + across | | | | 600 op | | ✓ | 550 op | | | X | | | | | | | | |
| All lying Nly of S D Elec Ry R of W including that portion of Kurtz St closed | | | | 1500 Non | | ✓ | 1300 NON | | | X | | | | | | | | |
| All that portion of Pl Lts 326 + 327 lying Sly of S D Elec Ry R of W + Nly of Atlantic St. East St. | | 326 327 | | 300 Non | | ✓ | (250) Map of Atlantic Street Addn Map 2070 | | | | | | | | | | | |
| All that portion of Pl Lots 326 + 327 lying Sly of Atlantic St | | 326 327 | | 300 Non | | ✓ | (250) OCS | | | | | | | | | | | |
| Triangular piece bounded by Witherby St Subdy St + W Atlantic St 73.22' x 74.4' x 110.2' | | 326 | | | | | 500 | 700 | 250 | X | | | | | | | | |
| Atlantic + Barnett Ave Street | 5 | 327 | | 0 | | | 0 | | | | | | | | | | | |
| 100 ft R of W. thru + across | | | | 300 op | | ✓ | 250 op | | | X | | | | | | | | |
| All that portion lying Nly of S D Elec Ry R of W including Barnett Ave. East for Kurtz St Closed Way | | | | 1200 Non | | ✓ | 1100 NON | | | X | | | | | | | | |
| R of W. thru + across | 5 | 328 | | 400 op | | ✓ | 350 op | | | X | | | | | | | | |
| Prop Kurtz St closed Way + All Exc S D Elec Ry R of W | | | | 2000 Non | | ✓ | 1800 NON | | | X | | | | | | | | |
| R of W. S Wly 60 ft. | 5 | 329 | | 300 op | | ✓ | 250 op | | | X | | | | | | | | |
| Kurtz St closed Way + All Exc S Wly 60 ft. | | | | 2000 Non | | ✓ | 1800 NON | | | X | | | | | | | | |
| R of W. S Wly 60 ft. | 5 | 330 | | 300 op | | ✓ | 250 op | | | X | | | | | | | | |
| All that portion lying Nly of R of W + Wly of a line described as follows: Beg at a pt on the Nly line of S D Elec Ry R of W distant 274.67 ft Nly from S Sly line of Pl 330 the Nly to a pt on N Wly line of Pl 330 the Nly to a pt on N Wly line of Pl 330 dist 206.4 ft from S Wly corner of Pl | | | | 300 | | ✓ | 250 | | | X | | | | | | | | |
| Kurtz St closed Way + All that portion of Pl 330 lying Nly of S D Elec Ry R of W + Ely of a line described as follows: Com at a pt on N Wly line of Pl 330 dist 274.67 ft Nly from S Sly line of Pl 330 the Nly to a pt on N Wly line of Pl 330 dist 206.4 ft from S Wly corner of Pl | | | | 1800 Non | | ✓ | 1600 NON | | | X | | | | | | | | |
| R of W. S Wly 60 ft | 5 | 331 | | 300 op | | ✓ | 250 op | | | X | | | | | | | | |
| All lying Wly of a line described as follows: Com at a pt on S Sly line of Pl 331 dist 270.88 ft from most Sly corner of Pl, the Nly to a pt on N Sly line dist 104½ ft from most Sly corner of Pl Exc S D Elec Ry Co | | | | 1500 | | ✓ | 1300 | | | X | | | | | | | | |
| Kurtz St closed Way + All that portion lying Ely of a line described as follows: Com at a pt on S Sly line of Pl 331 dist 270.88 ft from most Sly corner of Pl, the Nly to a pt on N Sly line dist 104½ ft from most Sly corner of Pl | | | | 500 Non | | ✓ | 450 NON | | | X | | | | | | | | |
| R of W. S Wly 60 ft | 5 | 332 | | 300 op | | ✓ | 250 op | | | X | | | | | | | | |
| All Exc S Wly 60 ft | | | | 1700 | | ✓ | 1500 | | | X | | | | | | | | |
| R of W. S Wly 60 ft | 5 | 333 | | 300 op | | ✓ | 250 op | | | X | | | | | | | | |
| All Exc S Wly 60 ft | | | | 1700 | | ✓ | 1500 | | | X | | | | | | | | |
| R of W S Wly 60 ft | 5 | 334 | | 300 op | | ✓ | 250 op | | | X | | | | | | | | |
| All Exc S Wly 60 ft + Wye track of S D Elec Ry Co | | | | 1700 | | ✓ | 1200 | | | X | | | | | | | | |

Beg at a pt on N Wly line of Pl 334 178.35 ft S Wly from most Nly cor of Pl 334 the S 31° 02' W along S Wly line a dist of 41.57 ft to pt; the N 84° along curve which bears N 67° 02' + S 22° 6' + whose rad is 471.35 ft a dist of 146.32 ft to a pt; tangt at said pt bear N; the S along the arc of a curve whose tangent at said pt bears S W a dist of 146.82 ft to a pt on N Wly line of R of W S D Electric Ry Co, bear S Sly; the S along R of W 64.34 ft to a pt; the N along curve whose tangent at said pt bear N W + whose rad is 451.38 ft a dist of 131.95 ft to a pt on N Wly line of Pl 334 tangt at said pt bear N E; the W along said line 21.16 ft to a pt; the S W along said curve S W + whose radius is 451.38 ft there angle a dist of 186.38 ft to pt of beg being part of Pl 334

for S.D. Electric Ry Wye track 334 300 / 160 X

**THE LAST NAME GIVEN IS THE ONE TO WHOM PROPERTY IS ASSESSED**

**THE LAST VALUE GIVEN IS THE ASSESSED VALUE FOR THE PRESENT YEAR**

| NAME OF OWNER At Noon on First Day in January, 1927 | NAME OF OWNER At Noon on First Day in January, 1928 | Address | NAME OF OWNER At Noon on First Day in January, 1929 | Address | NAME OF OWNER At Noon on First Day in January, 1930 | Address |
|---|---|---|---|---|---|---|
| S D Elec Ryles | | | | | | |
| Union Bldg (#6503) | J W A B Spreckels Co | | | | | |
| S D Elec Ryles | | | | | | |
| L A Swift | | | | | | |
| S D Elec Ryles | | | | | | |
| " | | | | | | |
| L A Swift | | | | | | |
| " | | | | | | |
| " | | | | | | |
| James E Callaunt | | | | | | |
| H. A. Culver | | | | | | |
| Frances McCauley | | | | | | |
| H. A. Culver | | | | | | |
| Geo. Asakawa | | | | | | |
| Peter E. Bobbio | Peter Bobbio | | | | | |
| Adolph Levi & Son | | | | | | |
| | S.D. Electric Ry | | | | | |
| | " | | | | | |
| | " | | | | | |
| | " | | | | | |

| DESCRIPTION OR BOUNDARY FOR ASSESSMENT | Original Acres | Pueblo Lot | Acres Not Ass'd | Value of Real Estate 1927 | Value of Improvements 1927 | CHECK | Value of Real Estate 1928 | Value of Improvements 1928 | Paid Personal | CHECK | Value of Real Estate 1929 | Value of Improvements 1929 | Paid Personal | CHECK | Value of Real Estate 1930 | Value of Improvements 1930 | Paid Personal | CHECK |
|---|---|---|---|---|---|---|---|---|---|---|---|---|---|---|---|---|---|---|
| R of W. S Bly 60 ft | 5 | 335 | | 200% | | ✓ | 200% | | | X | | | | | | | | |
| All Exc S Bly 60 ft | | | | 1000 | | ✓ | 800 | | | X | | | | | | | | |
| ~~S Bly of Ry Co Wy of Ry~~ See below for balance of Pl 335 | | | | | | | | | | | | | | | | | | |
| S Bly 60 ft | 5 | 336 | | 200% | | ✓ | 200% | | | X | | | | | | | | |
| All Exc S Bly 60 ft | | | | 1000 | | ✓ | 900 | | | X | | | | | | | | |
| ~~All that portion lying Sly of a line drawn as follows: Com at a pt in S Bly line of lot 2033 ft NWly from most Sly cor, the Ely to a pt on Ely line 60 ft from S cor~~ | | 337 | | 200% | | ✓ | 200% | | | X | | | | | | | | |
| ~~All that portion lying Nly of a line drawn as follows: Com at a pt in S Bly line of lot 2033 ft NWly from most Sly cor, the Ely to a pt on Ely line 60 ft from bdy cor~~ | | | | 1000 | | ✓ | 900 | | | X | | | | | | | | |
| | 5 | 338 | | 1200 | | ✓ | 1100 | | | X | | | | | | | | |
| N Ely 1/2 | 5 | 339 | | 700 | | ✓ | 600 | | | X | | | | | | | | |
| | | A | | 350 | | ✓ | 300 | | | X | | | | | | | | |
| | | B | | 350 | | ✓ | 300 | | | X | | | | | | | | |
| Old San Diego 340 | to | 354 | | 0 | | | | | | | | | | | | | | |
| | 525 | 355 | 525 | 1000 | | ✓ | 800 | | | X | | | | | | | | |
| Old San Diego 356 | to | 555 | | 0 | | | | | | | | | | | | | | |
| Middletown 556 | to | 743 | | 0 | | | | | | | | | | | | | | |
| New San Diego 744 | to | 809 | | 0 | | | | | | | | | | | | | | |
| Coronado 810 | to | 1057 | | 0 | | | | | | | | | | | | | | |
| None 1058 | to | 1099 | | 0 | | | | | | | | | | | | | | |
| Silver Terrace Add | 20 | 1100 | 17 | 0 | | | | | | | | | | | | | | |
| All Exc " "City Property" | | | 3 | 0 | | | | | | | | | | | | | | |
| | 20 | 1101 | 20 | 3000 | 80 | ✓ | 1200 | 80 | | X | | | | | | | | |
| City Property | 20 | 1102 | | 0 | | | | | | | | | | | | | | |
| Bay View Add | | 1103 | 23 43 | 0 | | | | | | | | | | | | | | |
| Bay View Quarter Acres | | a | 9 43 | 0 | | | | | | | | | | | | | | |
| Unnumb lot in NE cor | | | 26 57 | 4000 | | ✓ | 3000 | | | X | | | | | | | | |
| Reiners Sub S 1710 ft | | 1103 | 100 | 0 | | | | | | | | | | | | | | |
| Beg at a pt on S bly line Pl 335 acd pt being 310.98 ft S Wly from most Ely cor the S.W. along S bly line 216.58 ft to a pt; the S Wly along curve 153.47 ft to a pt on Ry W. of S D & E Ry Co. tangent at said pt West; the N 53°58' W along said Ry 1673 ft to a pt; the E ly along curve whose radius is 457.38 ft dist of 279.85 ft to pt of beg being part of Pl | | 335 | | | | | | 100 | | X | | | | | | | | |
| | | | | | | | | 1/2 300 | 1 | | | | | | | | | |

**THE LAST NAME GIVEN IS THE ONE TO WHOM PROPERTY IS ASSESSED**

**THE LAST VALUE GIVEN IS THE ASSESSED VALUE FOR THE PRESENT YEAR**

| NAME OF OWNER At Noon on First Day in January, 1927 | NAME OF OWNER At Noon on First Day in January, 1928 | Address | NAME OF OWNER At Noon on First Day in January, 1929 | Address | NAME OF OWNER At Noon on First Day in January, 1930 | Address | DESCRIPTION OR BOUNDARY FOR ASSESSMENT | Original Acres | Pueblo Lot | Acres Ass'd | Value of Real Estate 1927 | Value of Improvements 1927 | CHECK | Value of Real Estate 1928 | Value of Improvements 1928 | Paid Personal | CHECK | Value of Real Estate 1929 | Value of Improvements 1929 | Paid Personal | CHECK | Value of Real Estate 1930 | Value of Improvements 1930 | Paid Personal | CHECK |
|---|---|---|---|---|---|---|---|---|---|---|---|---|---|---|---|---|---|---|---|---|---|---|---|---|---|
| | | | | | | | Reiners Sub 10 ac lots | 40 | 1103 | | 0 | | | 0 | | | | | | | | | | | |
| E Scott Lowell | | | | | | | | | 1 | 10 | 1500 | | ✓ | 800 | | | ✓ | | | | | | | | |
| A. J. Taylor | | | | | | | | | 2 | 10 | 1500 | | ✓ | 1000 | | | ✓ | | | | | | | | |
| Adolph Levi & Sm | | | | | | | | | 3 | 10 | 1500 | | ✓ | 1200 | | | ✓ | | | | | | | | |
| " | | | | | | | | | 4 | 10 | 1500 | 1100 | ✓ | 1200 | 1100 | | ✓ | | | | | | | | |
| | | | | | | | Reiners Sub 5 ac lots | 60 | 1103 | | 0 | | | | | | | | | | | | | | |
| | | | | | | | | | 1 | 5 | 600 | | ✓ | 100 | | | ✓ | | | | | | | | |
| | | | | | | | | | 2 | 5 | 600 | | ✓ | 100 | | | ✓ | | | | | | | | |
| | | | | | | | | | 3 | 5 | 600 | | ✓ | 100 | | | ✓ | | | | | | | | |
| | | | | | | | | | 4 | 5 | 600 | | ✓ | 100 | | | ✓ | | | | | | | | |
| Lida Scripps | | | | | | | N 3.75 ac | | 5 | 3.75 | 450 | | ✓ | 70 | | | ✓ | | | | | | | | |
| " | | | | | | | S 1.25 ac | | 5 | 1.25 | 150 | | ✓ | 30 | | | ✓ | | | | | | | | |
| " | | | | | | | E. 2/3 | | 6 | 3.33 | 400 | | ✓ | 70 | | | ✓ | | | | | | | | |
| " | | | | | | | N 1/4 ac of W. 1/3 | | 6 | 1.25 | 150 | | ✓ | 30 | | | ✓ | | | | | | | | |
| Adolph Levi & Sm | | | | | | | S 165 ft of W 110 ft | | 6 | .42 | 50 | | ✓ | 10 | | | ✓ | | | | | | | | |
| Lida Scripps | | | | | | | W. 2/3 | | 7 | 3.33 | 500 | | ✓ | 70 | | | ✓ | | | | | | | | |
| Marie Woulfe | | | | | | | E. 1/3 | | 7 | 1.67 | 300 | | ✓ | 30 | | | ✓ | | | | | | | | |
| Adolph Levi & Sm | | | | | | | | | 8 | 5.00 | 800 | | ✓ | 100 | | | ✓ | | | | | | | | |
| Lida Scripps | | | | | | | W. 1/3 | | 9 | 1.67 | 250 | | ✓ | 30 | | | ✓ | | | | | | | | |
| " | | | | | | | E. 2/3 | | 9 | 3.33 | 500 | | ✓ | 70 | | | ✓ | | | | | | | | |
| Marie Woulfe | | | | | | | E. 1/3 | | 10 | 1.67 | 250 | | ✓ | 30 | | | ✓ | | | | | | | | |
| Lida Scripps | | | | | | | W 2/3 | | 10 | 3.33 | 500 | | ✓ | 70 | | | ✓ | | | | | | | | |
| " | | | | | | | | | 11 | 5 | 750 | | ✓ | 150 | | | ✓ | | | | | | | | |
| " | | | | | | | | | 12 | 5 | 800 | | ✓ | 200 | | | ✓ | | | | | | | | |

THE LAST NAME GIVEN IS THE ONE TO WHOM PROPERTY IS ASSESSED — THE LAST VALUE GIVEN IS THE ASSESSED VALUE FOR THE PRESENT YEAR

| NAME OF OWNER At Noon on First Day in January, 1927 | NAME OF OWNER At Noon on First Day in January, 1928 | Address | NAME OF OWNER At Noon on First Day in January, 1929 | Address | NAME OF OWNER At Noon on First Day in January, 1930 | Address | DESCRIPTION OR BOUNDARY FOR ASSESSMENT | Original Acres | Pueblo Lot | Acres Not Ass'd | Value of Real Estate 1927 | Value of Improvements 1927 | CHECK | Value of Real Estate 1928 | Value of Improvements 1928 | Paid Personal | CHECK | Value of Real Estate 1929 | Value of Improvements 1929 | Paid Personal | CHECK | Value of Real Estate 1930 | Value of Improvements 1930 | Paid Personal | CHECK |
|---|---|---|---|---|---|---|---|---|---|---|---|---|---|---|---|---|---|---|---|---|---|---|---|---|---|
| | | | | | | | | 160 | 1104 | | | | | | | | | | | | | | | | |
| Adolph Levi & Son | | | | | | | | | 1 | 39.69 | 10000 | | ✓ | 5000 | | | ✓ | | | | | | | | |
| " | | | | | | | | | 2 | 65.80 | 16000 | | ✓ | 7500 | | | ✓ | | | | | | | | |
| " | | | | | | | | | 3 | 52.52 | 12500 | | ✓ | 6500 | | | ✓ | | | | | | | | |
| | | | | | | | City Property | | 4 | 1.99 | 0 | | | 0 | | | | | | | | | | | |
| | | | | | | | | 160 | 1105 | | | | | | | | | | | | | | | | |
| Adolph Levi & Son | | | | | | | | | 1 | 47.92 | 16000 | | ✓ | 7500 | | | X | | | | | | | | |
| Earl V. Rubin | | | | | | | Und 3/4 | | 2 | 7.50 | 2400 | | ✓ | 150 | | | X | | | | | | | | |
| " | | | | | | | Und 1/4 | | 2 | 2.50 | 800 | | S | 50 | | | X | | | | | | | | |
| | | | | | | | Sly por — See Clark PL 1118 claims 30 ft Street | | 3 | | 0 | | | 0 | | | | | | | | | | | |
| | | | | | | | " " " | | 4 | | 0 | | | 0 | | | | | | | | | | | |
| C. Mehl | | | | | | | Sly 1310 ft Exc S 13.88 ft of E 286.60 Less street | | 4 | 33.7 | 16000 | 180 | ✓ | 7500 | 120 | 1375 | X | | | | | | | | |
| John B. Starkey | | | | | | | All Exc Sly 1310 ft | | 4 | 28.98 | 6700 | | ✓ | 560 | | | X | | | | | | | | |
| F. W. McCreddy | | | | | | | Sly 13.88 ft of E 286.60 ft / Sly 13.88 ft | | 4 / 5 | 20 | 100 | | ✓ | 50 | | | X | | | | | | | | |
| " " " | | | | | | | Beg at a pt on E line P.L. 1105 — 410 ft N of SE cor sd PL the N on E line sd PL 1300 ft. the S 74°30' W 65 ft. the S 15°30' E 500 ft the N 74°30' E 45 ft. the S 15°30' E 800 ft. the N 74°30' E 20 ft to beg. | | 5 | 1.12 | 300 | | ✓ | 200 | | | X | | | | | | | | |
| Paul R. Acebedo | | | | | | | N 209 ft of S 620 ft of W 104.3 ft of E 124.3 ft | | 5 | .50 | 100 | 100 | ✓ | 100 | 80 | | X | | | | | | | | |
| Lida Scripps " " " | | | | | | | All Exc por of lot 5 des as follows: beg at a pt on E line PL 1105 410 ft N of SE cor sd PL the N on E line sd PL 1300 ft the S 74°30' W 65 ft the S 15°30' E 500 ft the N 74°30' E 45 ft the S 15°30' E 691 ft the S 74°30' W 104.3 ft the S 15°30' E 209 ft the N 74°30' E 124.3 ft to beg. | | 5 | 37.52 | 15000 | | ✓ | 6200 | | | X | | | | | | | | |
| | | | | | | | E.W. Morse's Sub W 1/2 PL 1106 | 160 | 1106 | 80 | 0 | | | | | | | | | | | | | | |
| | | | | | | | Street | | | 25 | 0 | | | | | | | | | | | | | | |
| | Chas J. Chandler & W B Miller | | | | | | SE 1/4 | | | 40.00 | 18000 | | ✓ | 10000 | | | X | | | | | | | | |
| Lizzie Blythe " " | | | | | | | Beg at NW cor of NE 1/4 PL 1106, the NE on Nly line sd PL to NE cor sd PL the Sly on E line sd PL 219 ft, the S 49°31' W 400 ft, the S 72°55' W 958 ft to W line sd NE 1/4 the N on sd W line 411 ft to beg | | | 11.11 | 4000 | | ✓ | 2200 | | | X | | | | | | | | |
| Ernest J Allen " " " " | E. J. Allen " " " " | | | | | | Beg at a pt on W line of NE 1/4 PL 1106 — 460 ft N of SW cor of NE 1/4 sd PL. the N on sd W line 440 ft, the N 73° E 956 ft the N 49°30' E 400 ft to E line sd PL. the S on E line 501 ft m or l the S 68° W 1227.2 ft, the S 74°30' W 100 ft to beg | | | 11.353 | 1800 | | ✓ | 220 | | | X | | | | | | | | |
| " " " " | " " " " | | | | | | Beg at a pt on W line of NE 1/4 PL 1106 — 460 ft N of SW cor of NE 1/4 sd PL. the N 74°30' E 100 ft the N 68° E 1227.2 ft to E line sd PL the S on sd E line 160 ft the S 68° W 1227.2 ft the S 74°30' W 100 ft to W line sd PL the N on sd W line 160 ft to beg | | | 6.25 | 1000 | | ✓ | 120 | | | X | | | | | | | | |
| " " " | " " " | | | | | | Beg at SW cor of NE 1/4 PL 1106 the N 15°30' W 300 ft the N 74°30' E 100 ft the N 68° E 1227.2 ft to E line sd PL the S on sd E line 439 ft m or l to SE cor of NE 1/4 sd PL. the W on S line of sd NE 1/4 1320 ft to beg | | | 11.037 | 1800 | | ✓ | 220 | | | X | | | | | | | | |

1600 2 2

THE LAST NAME GIVEN IS THE ONE TO WHOM PROPERTY IS ASSESSED

THE LAST VALUE GIVEN IS THE ASSESSED VALUE FOR THE PRESENT YEAR

| NAME OF OWNER At Noon on First Day in January, 1927 | NAME OF OWNER At Noon on First Day in January, 1928 | Address | NAME OF OWNER At Noon on First Day in January, 1929 | Address | NAME OF OWNER At Noon on First Day in January, 1930 | Address | DESCRIPTION OR BOUNDARY FOR ASSESSMENT | Original Acres | Pueblo Lot | Acres Not Ass'd | Value of Real Estate 1927 | Value of Improvements 1927 | CHECK | Value of Real Estate 1928 | Value of Improvements 1928 | Paid Personal | CHECK | Value of Real Estate 1929 | Value of Improvements 1929 | Paid Personal | CHECK | Value of Real Estate 1930 | Value of Improvements 1930 | Paid Personal | CHECK |
|---|---|---|---|---|---|---|---|---|---|---|---|---|---|---|---|---|---|---|---|---|---|---|---|---|---|
| | | | | | | | E.W.Morse's Sub. W½ P.L. 1106 | | | | | | | | | | | | | | | | | | |
| | | | | | | | Street | | Lot 1 | 1.5 | 0 | | | | | | | | | | | | | | |
| Harriet R. Outhouse | | | | | | | Less street | | 1 | 4.85 | 2400 | 240 | ✓ | 1000 | 240 | | X | | | | | | | | |
| | | | | | | | Street | | 2 | .51 | 0 | | | | | | | | | | | | | | |
| Harriet R. Outhouse | | | | | | | Less street | | 2 | 3.89 | 2000 | | ✓ | 1000 | | | X | | | | | | | | |
| Willis C. Warren | | | | | | | | | 3 | 4.40 | 2200 | | ✓ | 500 | 200 | 30 cows 1200 | X | | | | | | | | |
| F.A. Griffith | O.K. Chas. S. F. Norman | | | | | | | | 4 | 5.00 | 2000 | | | 400 | | | X | | | | | | | | |
| Willis C. Warren | | | | | | | | | 5 | 4.81 | 2000 | | ✓ | 100 | | | X | | | | | | | | |
| Harriet R. Outhouse | | | | | | | | | 6 | 4.81 | 2000 | | ✓ | 100 | | 550 | X | | | | | | | | |
| M.L. Madruga | | | | | | | | | 7 | 4.81 | 1000 | | ✓ | 100 | | | X | | | | | | | | |
| J.S. Schirm Com'l Co | Schirm Investment Co. | | | | | | S. 280½ ft | | 8 | 4.09 | 800 | | ✓ | 80 | | | X | | | | | | | | |
| Geo. R. Daley | Geo R & Jeanette E. Daley | | | | | | N. 49½ ft | | 8 | .22 | 200 | | ✓ | 20 | | | X | | | | | | | | |
| J.S. Schirm Com'l Co | Schirm Investment Co. | | | | | | N. 160.38 ft | | 9 | 2.34 | 700 | | ✓ | 50 | | | X | | | | | | | | |
| " | " | | | | | | S. 169.62 ft | | 9 | 2.47 | 700 | | ✓ | 50 | | | X | | | | | | | | |
| M.L. Madruga | | | | | | | | | 10 | 4.81 | 2000 | | ✓ | 200 | | | X | | | | | | | | |
| " | | | | | | | | | 11 | 4.81 | 1000 | 620 | ✓ | 1000 | 400 | 1350 | X | | | | | | | | |
| Geo N. Johnson | | | | | | | | | 12 | 4.81 | 1000 | 40 | ✓ | 100 | 40 | | X | | | | | | | | |
| " | | | | | | | | | 13 | 5.00 | 2600 | 640 | ✓ | 1500 | 400 | | X | | | | | | | | |
| | | | | | | | Street | | 14 | .05 | 0 | | | 0 | | | | | | | | | | | |
| " | | | | | | | Less street | | 14 | 4.76 | 3000 | | ✓ | 1800 | | | X | | | | | | | | |
| Chas T. Chandler & W.B. Miller | | | | | | | | | 15 | 4.81 | 3000 | 200 | ✓ | 1800 | 200 | | X | | | | | | | | |
| " | | | | | | | | | 16 | 5.00 | 2600 | 20 | ✓ | 1500 | 20 | | X | | | | | | | | |



E.W.Morse's Sub. W½ P.L. 1106 Pueblo Lands 24

**THE LAST NAME GIVEN IS THE ONE TO WHOM PROPERTY IS ASSESSED**

| NAME OF OWNER At Noon on First Day in January, 1927 | NAME OF OWNER At Noon on First Day in January, 1928 | Address | NAME OF OWNER At Noon on First Day in January, 1929 | Address | NAME OF OWNER At Noon on First Day in January, 1930 | Address |
|---|---|---|---|---|---|---|
| Chas T. Chandler + wife Miller | | | | | | |
| Geo N. Johnson | | | | | | |
| F W + Ella Reed | G M Reed | | | | | |
| C. S. Bond | | | | | | |
| Rex B. Clark | | | | | | |
| Mathilde Cliff | David H. Ryan | | | | | |
| Rex B. Clark | | | | | | |
| Geo N. Johnson | | | | | | |
| F W + Ella E. Reed | G. M. Reed | | | | | |
| " | " | | | | | |
| E. J. Baughman | | | | | | |
| Mary Schade | | | | | | |
| Amelia C. Bridges | | | | | | |
| Tom Ming | | | | | | |
| " | | | | | | |
| Matthew E. Kelly | E. E. Rodabaugh | | | | | |
| " | " | | | | | |
| " | " | | | | | |
| A S Bridges | | | | | | |
| " | | | | | | |
| " | | | | | | |
| " | | | | | | |

**THE LAST VALUE GIVEN IS THE ASSESSED VALUE FOR THE PRESENT YEAR**

| DESCRIPTION OR BOUNDARY FOR ASSESSMENT | Original Acres | Pueblo Lot | Acres Not Ass'd | Value of Real Estate 1927 | Value of Improvements 1927 | CHECK | Value of Real Estate 1928 | Value of Improvements 1928 | Paid Personal | CHECK | Value of Real Estate 1929 | Value of Improvements 1929 | Paid Personal | CHECK | Value of Real Estate 1930 | Value of Improvements 1930 | Paid Personal | CHECK |
|---|---|---|---|---|---|---|---|---|---|---|---|---|---|---|---|---|---|---|
| Pt on N. Line Street | 160 | 1107 | 1.59 | 0 | | | | | | | | | | | | | | |
| W. 10 ac of S.W. 1/4 | | | 10.00 | 4000 | | V | 2500 | | | X | | | | | | | | |
| W 570 ft of E. 990 ft of S.W. 1/4 | | | 17.77 | 7000 | | V | 4000 | | | X | | | | | | | | |
| E 420 ft of S.W. 1/4 | | | 12.73 | 5200 | 1000 | V | 3000 | 1000 | 120 | X | | | | | | | | |
| S.E. 1/4 | | | 40.00 | 11000 | 2240 | V | 8000 | 2240 | 2500 | X | | | | | | | | |
| N.E. 1/4 Less street | | | 39.28 | 12000 | | V | 8000 | | | X | | | | | | | | |
| W 13 ac of N 26 ac of N.W. 1/4 " " | | | 12.52 | 4000 | 120 | V | 2500 | 2000 | | X | | | | | | | | |
| E. 13 ac of N 26 ac of N.W. 1/4 " " | | | 12.62 | 4000 | | V | 2500 | | | X | | | | | | | | |
| W 900 ft of S 324 ft of N.W. 1/4 | | | 6.69 | 1100 | | V | 130 | | | X | | | | | | | | |
| E. 420 ft of S. 462 ft of N.W. 1/4 + N 138 ft of S. 462 ft of W 900 ft of N.W. 1/4 | | | 7.30 | 900 | | V | 150 | | | X | | | | | | | | |
| Pt on N line of N.W. 1/4 Street | 160 | 1108 | 80 | 0 | | | | | | | | | | | | | | |
| N.W. 1/4 Less street | | | 39.20 | 11000 | 440 | V | 8000 | 440 | | X | | | | | | | | |
| S.W. 1/4 | | | 40.00 | 8000 | | V | 3000 | | | X | | | | | | | | |
| E. 1/2 | | | 80.00 | 8000 | 40 | V | 8000 | 40 | | X | | | | | | | | |
| Pt in N. 1/2 Street | | 1109 | | 0 | | | | | | | | | | | | | | |
| N. 1/2 Less street | | | 61.79 | 24000 | 240 | V | 12000 | 240 | | X | | | | | | | | |
| W 20 ft of S. 1269 ft | | | 6.00 | 100 | | V | 100 | | | X | | | | | | | | |
| Beg at the E cor Pl. 1109, the W on S. line sd Pl. 1367 ft, the N 15°10' W 1269 ft the N 74°33' E 1166 ft to E line sd Pl. the S on sd E line 1794 ft to beg. | | | 36.38 | 3000 | | V | 1000 | | | X | | | | | | | | |
| Beg at a pt on S line Pl. 1109 - 1367 ft W of S.E. cor sd Pl., the N 15°10' W 1269 ft the N 74°33' W 1100 ft M or L to a pt on N line of S.W. 1/4 sd Pl. 20 ft E. of W line sd Pl., the S on a line parallel with sd W line 1269 ft to S line sd Pl. distant 20 ft from S W cor sd Pl. the E on sd S line 1100 ft M or L. to beg | | | 34.61 | 2800 | | V | 1000 | | | X | | | | | | | | |

THE LAST NAME GIVEN IS THE ONE TO WHOM PROPERTY IS ASSESSED

THE LAST VALUE GIVEN IS THE ASSESSED VALUE FOR THE PRESENT YEAR

| NAME OF OWNER At Noon on First Day in January, 1927 | NAME OF OWNER At Noon on First Day in January, 1928 | Address | NAME OF OWNER At Noon on First Day in January, 1929 | Address | NAME OF OWNER At Noon on First Day in January, 1930 | Address | DESCRIPTION OR BOUNDARY FOR ASSESSMENT | Original Acres | Pueblo Lot | Acres Not Ass'd | Value of Real Estate 1927 | Value of Improvements 1927 | CHECK | Value of Real Estate 1928 | Value of Improvements 1928 | Paid Personal | CHECK | Value of Real Estate 1929 | Value of Improvements 1929 | Paid Personal | CHECK | Value of Real Estate 1930 | Value of Improvements 1930 | Paid Personal | CHECK |
|---|---|---|---|---|---|---|---|---|---|---|---|---|---|---|---|---|---|---|---|---|---|---|---|---|---|
| | | | | | | | Ely portion University Hts Partition Map in case 8714 final decree May 17-1898 County Clerk's Office | | 1110 | | 0 / 0 | | | | | | | | | | | | | | |
| Annie Anderson | | | | | | | Beg on N line Pl 1110 - 34.58 ft Ely from SW cor Pl 1109 - the S 0°18' W 528.8 ft to S B on Johnson land the S 80° 56' E 172.8 ft to S W cor Bridges land the N 0°18' E 863.4 ft to N line Pl 1110 the Wly on said N line 133.5 ft to beg | | 1110 ① | 2.50 | 700 | | ✓ | 600 | | | X | | | | | | | | | | |
| " | | | | | | | Beg at a pt 47 ft S of S B cor Pl 1108 the S 0°18' W 453.5 ft to N W cor Kelly land the S 80°56' E 249.8 ft to S W cor Anderson land thy N 0°18' E to a pt 414 ft S of N line Pl 1110 the N Wly 247.5 ft to beg | | ② | .27 | 1200 | 360 | ✓ | 1000 | 360 | | X | | | | | | | | | | |
| " | | | | | | | Beg at a pt on N line Pl 1110 - 13 ch W of S B cor Pl 1108 the S 0°18' W 117 ch the N 74°30' E 6.5 ch the S 0°18' W 7.00 ch the W on N line Valle Vista Terrace 1.14 ch to W line Pl 1110 the N on said W line 1.6 ch to N line said Pl 1110 the E on said N line 5.20 ch to beg | | ③ | 13.00 | 2200 | 120 | ✓ | 1800 | 120 | 60 | X | | | | | | | | | | |
| Louis E. Landes | | | | | | | Beg at a pt on N line Pl 1110 - 6.50 ch W from S B cor Pl 1108 the S 0°18' W 1.18 ch the S 74°30' W 6.50 ch the N 0°18' E 1.97 ch to N line Pl 1110 the E on said N line 6.50 ch to beg | | ④ | 7.50 | 2600 | | ✓ | 2100 | | | X | | | | | | | | | | |
| " | | | | | | | | | | | | | | | | | | | | | | | | | |
| " | | | | | | | | | | | | | | | | | | | | | | | | | |
| C. S. Bond | | | | | | | Beg at S B cor Pl 1108 the S 0°18' W 5.27 ch the S 74°30' W 6.50 ch the N 0°18' E 5.27 ch to N line Pl 1110 the E on said N line 6.50 ch to beg | | ⑤ | 3.88 | 1600 | 1000 | ✓ | 1300 | 1000 | 175 | X | | | | | | | | | |
| " | | | | | | | | | | | | | | | | | | | | | | | | | |
| Peter Scott | | | | | | | | | | | | | | | | | | | | | | | | | |
| " | | | | | | | | | | | | | | | | | | | | | | | | | |
| Chas N. Woodworth | | | | | | | E ½ of N E ¼ of S W ¼ | | ⑥ | 5.00 | 1000 | | ✓ | 800 | | | X | | | | | | | | |
| John D Carrere | | | | | | | Beg at a pt S 0°18' W 5.27 ch from S E cor Pl 1108 the S 0°18' W 9.90 ft to N line Valle Vista Terrace the W on said line 3.96 ft the N 0°18' E 8.58 ft the N 74°30' E 4.29 ft to beg | | ⑦ | 8.50 | 1600 | 120 | ✓ | 1300 | 200 | | X | | | | | | | | | |
| " | | | | | | | | | | | | | | | | | | | | | | | | | |
| Herbert E. Kelly | | | | | | | W 6 ac of S .30 ac of N .70 ac of E .175 62/100 ft | | ⑧ | 6.00 | 1200 | | ✓ | 1000 | | | X | | | | | | | | |
| " | | | | | | | | | | | | | | | | | | | | | | | | | |
| Rudy Haugh + R H Jones | | | | | | | Beg at S W cor Pl 1109 the E on Ely line Pl 1119 - 34.58 ft the S 0°18' W 41.14 ft the N W 27.43 ft the a pt 47 ft S of S B cor Pl 1108 the N 47 ft to S B cor Pl 1108 the N Wly on Ely line Pl 1108 - 23.83 ft to beg | | ⑨ | 2.38 | 1000 | | ✓ | 800 | | | X | | | | | | | | | | |
| " | | | | | | | | | | | | | | | | | | | | | | | | | |
| " | | | | | | | | | | | | | | | | | | | | | | | | | |
| A. S. Bridges | | | | | | | Beg on N line Pl 1110 - 47.93 ft Ely of N W cor Pl 1109 the E on N line Pl 1110 to N E cor Pl 1110 the S on E line Pl 1110 - 18.49 ft to the N E cor Nicholas lot 48 Uniontown the W on N line of said Nicholas lot and prolongation of N line of said Nicholas lot 32.82 ft the N 0°18' E 863.4 ft to beg | | ⑩ | 32.41 | 10000 | 720 | ✓ | 8000 | 720 | | X | | | | | | | | | |
| " | | | | | | | | | | | | | | | | | | | | | | | | | |
| " | | | | | | | | | | | | | | | | | | | | | | | | | |

THE LAST NAME GIVEN IS THE ONE TO WHOM PROPERTY IS ASSESSED

THE LAST VALUE GIVEN IS THE ASSESSED VALUE FOR THE PRESENT YEAR

| NAME OF OWNER At Noon on First Day in January, 1927 | NAME OF OWNER At Noon on First Day in January, 1928 | Address | NAME OF OWNER At Noon on First Day in January, 1929 | Address | NAME OF OWNER At Noon on First Day in January, 1930 | Address | DESCRIPTION OR BOUNDARY FOR ASSESSMENT | Original Acres | Pueblo Lot | Acres Not Ass'd | Value of Real Estate 1927 | Value of Improvements 1927 | CHECK | Value of Real Estate 1928 | Value of Improvements 1928 | Paid Personal | CHECK | Value of Real Estate 1929 | Value of Improvements 1929 | Paid Personal | CHECK | Value of Real Estate 1930 | Value of Improvements 1930 | Paid Personal | CHECK |
|---|---|---|---|---|---|---|---|---|---|---|---|---|---|---|---|---|---|---|---|---|---|---|---|---|---|---|
| | | | | | | | Pos on N & S lines Street | 114.89 | 1111 | 5.89 | | 0 | | | | | | | | | | | | | | |
| M Hall | | | | | | | | | 1 | 3.34 | | 60 | | V | 50 | | | X | | | | | | | | |
| G. B. Vasey | Elizabeth L. Vasey | | | | | | | | 2 | 7.47 | 3000 | 200 | V | 2400 | 200 | | | X | | | | | | | | |
| | | | | | | | Subd lots A & B. Pos in N.W. cor Street | | 3 | 63.15 | | 0 | | | 0 | | | | | | | | | | | |
| S. D. Elec Ryles | | | | | | | | | A/3 | 60 | | 0 | | | 0 | | | | | | | | | | | |
| " | | | | | | | All S of a line desc as follows: beg at a pt on S line lot 4 Pl 1111 1355 ft N of S Bon Pl 1111 the S 73°58' W to line bet lots A & B 4.54 ft N of N line lot 5 Pl 1111 | | A/3 | 10.30 | | 0 | | | 0 | | | | | | | | | | |
| " | | | | | | | | | 1111 | | 2600 | | V | 1600 | Non | | | X | | | | | | | | |
| C. S. Bond | | | | | | | All N of a line desc as follows: beg at a pt on S line lot 4 Pl 1111 - 1355 ft N of S Bon Pl 1111 the S 73°58' W to line bet lots A & B - Pl 1111 - 4.54 ft N of N line lot 5 Pl 1111 | | A/3 | 20.35 | 6000 | 240 | V | 4800 | 240 | | | X | | | | | | | |
| " | | | | | | | | | 1111 | | | | | | | | | | | | | | | | | |
| " | | | | | | | Less street Street | | B/3 | 1.00 | | 0 | | | | | | | | | | | | | | |
| C. S. Bond | | | | | | | All Exc Pavillion Boundary desc as follows: beg at a pt on S line lot B/3 Pl 1111 - 3 ft N of N line of S Bon lot B, the N 200 ft, the S 73°58' W 365 ft M or L, the S 200 ft to S line lot B, the N E'ly on said line 365 ft to beg | | B/3 | 29.34 | | | | | | | | | | | | | | | | |
| " | | | | | | | | | 1111 | | 8000 | 120 | V | 6400 | 120 | | | X | | | | | | | | |
| " | | | | | | | | | | | | | | | | | | | | | | | | | | |
| " | | | | | | | Pavillion Boundary beg at a pt on S line lot B/3 Pl 1111 - 130 ft N of N line of S Bon on said lot, the N 200 ft, the S 73°58' W 365 ft M or L, the S 200 ft to S line lot B, the N E'ly on said line 365 ft to beg | | B/3 | 1.56 | 700 | 2200 | Non | 600 | 2200 | Non | | X | | | | | | | |
| S. D. Elec Ryles | | | | | | | | | 1111 | | | | | | | | | | | | | | | | | |
| " | | | | | | | | | | | | | | | | | | | | | | | | | | |
| " | | | | | | | | | | | | | | | | | | | | | | | | | | |
| | | | | | | | Pos on N & S lines Street | | 4 | 60 | | 0 | | | 0 | | | | | | | | | | | |
| S. D. Elec Ryles. | | | | | | | All S of a line desc as follows beg at a pt on E line lot 4 Pl 1111 1355 ft N of S Bon Pl 1111 the S 73°58' W to line bet 4 - 4.54 ft N of S Bon lot A - Pl 1111 - Exc W 127 ft & S 250 ft N of Adams Ave & Less street | | 4 | 5.89 | | | | | | | | | | | | | | | |
| " | | | | | | | | | 1111 | | 1200 | | V | 1000 | Non | | | X | | | | | | | | |
| " | | | | | | | | | | | | | | | | | | | | | | | | | | |
| " | | | | | | | | | | | | | | | | | | | | | | | | | | |
| " | | | | | | | (Part of Car Barns) W 127 ft of S 250 ft N of Adams Ave | | 4 | 6.1 | 1200 | | V | 1000 | | | | X | | | | | | | | |
| C. S. Bond | | | | | | | All lying N of a line desc as follows beg at a pt on E line lot 4 Pl 1111 1355 ft N of S Bon on Pl 1111 the S 73°58' W to a pt on W line lot 4 - 4.54 ft N of S Bon on lot A - Pl 1111 Less street | | 4 | | | | | | | | | | | | | | | | | |
| " | | | | | | | | | 1111 | 4.78 | 1600 | | V | 1300 | | | | X | | | | | | | | |
| " | | | | | | | (Car Barns) S 250 ft of E 355 ft M or L N of Adams Ave | | 5 | | | | | | | | | | | | | | | | | |
| S. D. Elec Ryles | | | | | | | | | 1111 | 2.03 | 10000 | 32400 | V | 8000 | 32400 | | | X | | | | | | | | |
| " | | | | | | | (Waiting Station) M or L desc as follows: S 5 ft in intersection of Adams Ave & Park Blvd. | | 5 | | | | | | | | | | | | | | | | | |
| " | | | | | | | | | 1111 | 2.02 | 150 | 400 | V | 150 | 400 | | | X | | | | | | | | |
| " | | | | | | | (Mission cliff Park & Ostrich Farm) All Exc S 250 ft M or L of E 355 ft M or L N of Adams Ave and Exc M & B desc on S line lot 5 at intersection of Adams Ave & Park Blvd | | 5 | | | | | | | | | | | OSTRICH FARM | | | | | | |
| " | | | | | | | | | 1111 | 20.63 | 60000 | 24400 | V | 48000 | 24400 | | | X | | | | | | | | |

THE LAST NAME GIVEN IS THE ONE TO WHOM PROPERTY IS ASSESSED

THE LAST VALUE GIVEN IS THE ASSESSED VALUE FOR THE PRESENT YEAR

| NAME OF OWNER At Noon on First Day in January, 1927 | NAME OF OWNER At Noon on First Day in January, 1928 | Address | NAME OF OWNER At Noon on First Day in January, 1929 | Address | NAME OF OWNER At Noon on First Day in January, 1930 | Address | DESCRIPTION OR BOUNDARY FOR ASSESSMENT | Original Acres | Pueblo Lot | Acres Not Ass'd | Value of Real Estate 1927 | Value of Improvements 1927 | CHECK | Value of Real Estate 1928 | Value of Improvements 1928 | Paid Personal | CHECK | Value of Real Estate 1929 | Value of Improvements 1929 | Paid Personal | CHECK | Value of Real Estate 1930 | Value of Improvements 1930 | Paid Personal | CHECK |
|---|---|---|---|---|---|---|---|---|---|---|---|---|---|---|---|---|---|---|---|---|---|---|---|---|---|
| Godfried Haider | Gottfried Haider | | | | | | Beg at N E cor Pl 1112 the S on E line of Pl 6 ch, the at R A W 8 chs, the at R A N 360 ft to N line Pl 1112 the N Ely on N line to beg. | 55 | 1112 | 4. | 1600 | 160 | ✓ | 1300 | 160 | | X | | | | | | | | |
| " | " | | | | | | | | | | | | | | | | | | | | | | | | |
| " | " | | | | | | | | | | | | | | | | | | | | | | | | |
| A E Roberts Invlcs | A. E. Roberts | | | | | | Beg at a pt on S line Pl 1112 - 30 ch W of S E cor, the E on said line to S W cor lot 9 Mission Cliff Manor the N on W line lots 9 & 8 to N W cor lot 8 Mission Cliff Manor the S 69° 30' W to beg | | 1112 | | 100 | | ✓ | 100 | | | X | | | | | | | | |
| " | | | | | | | | | | | | | | | | | | | | | | | | | |
| Augusta J. Preibisius | | | | | | | W. 10 ac | | 1112 | 10.00 | 4000 | 660 | ✓ | 3200 | 660 | 350 | X | | | | | | | | |
| Sebra a Dederer + Gilbert merit | | | | | | | Beg at a pt on E line Pl 1112 - 660 ft N of S E cor of Pl, the N on st E line 270 ft, the at R A - W 348 ft, the at R A N. 160 ft to N line Pl 1112, the W on st N line 875 ft to E line Pl 1106 ft S on st E line 150 ft to S E cor Pl 1106 - the W on st line Pl 1106 - 149 ft the S on W line Pl 1112 - 675 ft the N. 19° 30' E. 1935 ft to beg | | 1112 | 26.20 | 8000 | 440 | ✓ | 6400 | 440 | 100 | X | | | | | | | | |
| " | | | | | | | | | | | | | | | | | | | | | | | | | |
| " | | | | | | | | | | | | | | | | | | | | | | | | | |
| " | | | | | | | | | | | | | | | | | | | | | | | | | |
| Mission Cliff Manor | | | | | | | Beg at S E cor Pl 1112, the N on E line of Pl 660 ft, the S 73° 17' W 914.65 ft, the S 11° 57' E 374.89 ft to S line of Pl, the E on st S line to beg | | 1112 | | Mission Cliff Manor | | | | 0 | | | | | | | | | | |
| | | | | | | | All S of lots 7 + 8 Unin Sta | 93.75 | 1113 | 72.75 | | 0 | | | 0 | | | | | | | | | | |
| | | | | | | | 1 ac in N E cor lot 7 City Property | | 7 | 1.00 | | 0 | | | 0 | | | | | | | | | | |
| John Reiland | | | | | | | Beg at S W cor lot 7 Pl 1113, the N on W line of lot 576 ft, the N 75° 30' E. 241 ft, the S 79° 41' E 165.75 ft to S line lot 7, the W on st S line 318.2 ft to beg | | 7 1113 | 4.00 | 1200 | 640 | ✓ | 1000 | 720 | 75 | X | | | | | | | | |
| " | | | | | | | | | | | | | | | | | | | | | | | | | |
| " | | | | | | | | | | | | | | | | | | | | | | | | | |
| John Huckfeldt | John Huckfeldt | | | | | | All lot 7 N of road Exc 1 ac in N E cor City Prop | | 7 1113 | 7.50 | 700 | 240 | ✓ | 600 | 240 | 50 | X | | | | | | | | |
| Albert M. Lane | | | | | | | All of lot 7 S of road + lying east of a line parallel to & 318.2 ft E of S W cor lot 7, the N 7° 24' W to a pt on S line of road 217 ft E of W line lot 7 | | 7 1113 | 3.50 | 600 | 280 | ✓ | 500 | 280 | | X | | | | | | | | |
| " | | | | | | | | | | | | | | | | | | | | | | | | | |
| " | | | | | | | | | | | | | | | | | | | | | | | | | |
| Jacob P. Jepson | | | | | | | | | 8 1113 | 10.00 | 3200 | 240 | ✓ | 2000 | 240 | | X | | | | | | | | |
| | | | | | | | Pl 1114 to 1116 + E 1/2 - 1117 Unin Sta | | | | | 0 | | | | | | | | | | | | | |
| | | | | | | | Estudillo + Capron add - Churchill Tilden W 1/2 - 1117 | | | | | 0 | | | | | | | | | | | | | |
| | | | | | | | All Exc McCready Mello Clark land - County Prop | | 1118 | | | 0 | | | | | | | | | | | | | |

THE LAST NAME GIVEN IS THE ONE TO WHOM PROPERTY IS ASSESSED

THE LAST VALUE GIVEN IS THE ASSESSED VALUE FOR THE PRESENT YEAR

| NAME OF OWNER At Noon on First Day in January, 1927 | NAME OF OWNER At Noon on First Day in January, 1928 | Address | NAME OF OWNER At Noon on First Day in January, 1929 | Address | NAME OF OWNER At Noon on First Day in January, 1930 | Address | ass | DESCRIPTION OR BOUNDARY FOR ASSESSMENT | Original Acres | Pueblo Lot | Acres Not Ass'd | Value of Real Estate 1927 | Value of Improvements 1927 | CHECK | Value of Real Estate 1928 | Value of Improvements 1928 | Paid Personal | CHECK | Value of Real Estate 1929 | Value of Improvements 1929 | Paid Personal | CHECK | Value of Real Estate 1930 | Value of Improvements 1930 | Paid Personal | CHECK |
|---|---|---|---|---|---|---|---|---|---|---|---|---|---|---|---|---|---|---|---|---|---|---|---|---|---|---|---|
| F.W. Moleready | | | | | | | | Beg at S line on Pl 1105 the N 15°24' W on E line ad Pl 1100 ft. to N line of Pl 1118. the N 74°42' E on ad N line 1315.7 ft to N B on Pl 1118 - the S on E line of Pl 1118 2609.5 ft. the N 50°03'50" W 1019.80 ft. the N 38°24' W 698.4 ft. the S 58°27' W 790.4 ft. the N 14°41' W 1050 ft to N line Pl 1118 the 944 ft N Ely on ad N line to beg | 1118 | | 75 m.l. | 27000 | 2400 | ✓ | 20000 | 2400 | 3350 | X | | | | | | | |
| " | | | | | | | | | | | | | | | | | | | | | | | | | | | |
| " | | | | | | | | | | | | | | | | | | | | | | | | | | | |
| " | | | | | | | | | | | | | | | | | | | | | | | | | | | |
| E. Mehl | | | | | | | | Beg at a pt on S line Pl 1105 - 915.3 ft Ely from S W cor Pl 1105. the N Ely on W line 355.3 ft. the S 14°30' E 61.6 ft. the S 77°05' W 355.8 ft. the N 14°30' W 60.8 ft to beg | 1118 | | 5 | 1300 | 220 | ✓ | 1000 | 220 | | X | | | | | | | |
| " | | | | | | | | | | | | | | | | | | | | | | | | | | | |
| " | | | | | | | | | | | | | | | | | | | | | | | | | | | |
| Eliza Clark | | | | | | | | Clark 4 ac in N W cor see 1119 | 1118 | | | 0 | | | | | | | | | | | | | | | |
| " | | | | | | | | | | | | | | | | | | | | | | | | | | | |
| " | | | | | | | | | | | | | | | | | | | | | | | | | | | |
| " | | | | | | | | Beg at S W cor Pl 1105 the N 15°30' W 9.4 ft. W line ad Pl the N 74°30' E on par with S line ad Pl 902 ft. the S 14°30' E 60.8 ft. the S 77°5' W 376.2 ft to a pt on E line Pl 1119 (Pueblo Map) the S on E line Pl 119 - 580.3 ft. the at R.A. - W 4.59 ft. the at R.A. - N 2.94 ft. the at R.A. W. 1.60 ft. the at R.A. - N 2.17 ft M.L. the N 74°30' E. 4.31.2 ft. the N 5.13 ft. to County road the N 74°30' E along ad road to beg being portion of Pl 1105 - 1118 & | Part 1105 - 1118 | 1119 | 24.67 | 7200 | 1080 | ✓ | 6000 | 1080 | | X | | | | | | | |
| " | | | | | | | | | | 1119 | | | | | | | | | | | | | | | | | |
| Jack E. Hinzman | | | | | | | | Beg at a pt on E line Pl 1119 446 N of S E cor ad Pl. the at R.A. - W 1.85 ft the at R.A. - N 1.49 ft the at R.A. E. 1.74 ft. the at R.A. - N 5.82 ft. the N 77°30' E 5.80 ft M.L. to E line Pl 119 the S on E line 7.38 ft M.L. to beg. | | 1119 | 10.71 | 2000 | | ✓ | 1600 | | | X | | | | | | | |
| " | | | | | | | | | | | | | | | | | | | | | | | | | | | |
| " | | | | | | | | | | | | | | | | | | | | | | | | | | | |
| Aztec Drug Co, Inc. | | | | | | | | Beg at S E cor Franklin Court, the E on N line Florence Hts Add #2 - 2.85 ft the at R.A. - N 1.49 ft, the at R.A. - W 2.85 ft to E line Franklin Court, the S on ad E line 1.49 ft to beg | | 1119 | 97 | 1500 | 1040 | ✓ | 1200 | 1040 | 2550 | X | | | | | | | |
| " | | | | | | | | | | | | | | | | | | | | | | | | | | | |
| " | | | | | | | | | | | | | | | | | | | | | | | | | | | |
| Root Eva Nelson | Ruth Eva Nelson | | | | | | | Beg at S W cor Pl 1105 the N on W line of Pl 720 ft to a Pl on Pl 1104, the W on N line Pl 1119 - 589 ft the due S 710 ft the N 74°30' E 760 ft to beg. Known as the Marshall Tract | 1119 | | 11.0 | 4000 | 450 | ✓ | 3200 | Gone. | | X | | | | | | | |
| " | " | | | | | | | | | | | | | | | | | | | | | | | | | | |
| " | | | | | | | | | | | | | | | | | | | | | | | | | | | |
| Henry Grey | | | | | | | | Beg at S W cor Marshall Tract at a pt being 760 ft E W of S W cor Pl 1105 - 710 ft S of N line Pl 1119, the due S 5.13 ft the N 74°30' E 43.16 ft the due N 5.13 ft, the S 74°30' W 43.16 ft to beg | 1119 | | 5.16 | 1200 | 120 | ✓ | 1000 | 120 | | X | | | | | | | |
| " | | | | | | | | | | | | | | | | | | | | | | | | | | | |
| " | | | | | | | | | | | | | | | | | | | | | | | | | | | |
| The Southlands Co | | | | | | | | W 480 ft of S 726 ft. | 1119 | | 8.0 | 16000 | | ✓ | Subd Randolph Terrace Map 1991 | | | | | | | | | | | | |
| " | Sub'd Randolph Terrace Map 1991 | | | | | | | Beg at S W cor lot B Avalon Hts the N on W line lot B 348 ft to S line lot 31 Avalon Hts, the W on ad S line or prolongation of S line 270 ft the S 0°17' W 348 ft to S line Pl 1119 the E on S line Pl 1119 - 270 ft M.L. to beg | 1119 | | 2.31 | 1500 | | ✓ | | | | | | | | | | | |
| " | | | | | | | | | | | | | | | | | | | | | | | | | | | |
| " | | | | | | | | | | | | | | | | | | | | | | | | | | | |
| Ernest J. Allen | E. J. Allen | | | | | | | Beg at N E cor lot 34 Avalon Hts the W on N line ad lot + its W prolongation 420 ft. the S 0°24' W 495.5 ft M.L. to S line of st, the E Ely on S line of st 444.2 ft the S 0°24' E 68.9 ft M.L. to beg | 1119 | | 5.28 | 2000 | | ✓ | 1600 | | | X | | | | | | | |
| " | " | | | | | | | | | | | | | | | | | | | | | | | | | | |
| " | | | | | | | | | | | | | | | | | | | | | | | | | | | |
| Gertrude E. Allen | | | | | | | | Beg at a pt on N line Pl 1119 - 589 ft S W of S E cor Pl 1104, the S W on N line Pl 1119 to N W cor Pl 1119, the S on W line Pl 1119 to N line Randolph Terrace the E on N line Randolph Terrace to a pt 420 ft W of N E cor lot 34 Avalon Hts, the N 0°24' W 495.5 ft M.L. to S line of st, the N Ely on S line of street 444.2 ft, the N 0°24' W to beg. | | 1119 | 14.72 | 5500 | | ✓ | 4400 | | | X | | | | | | | |
| " | | | | | | | | | | | | | | | | | | | | | | | | | | | |
| " | | | | | | | | | | | | | | | | | | | | | | | | | | | |
| " | | | | | | | | | | | | | | | | | | | | | | | | | | | |
| | | | | | | | | Florence Hts No. 2 Add E 130.5 ft of S 146 ft. | 1119 | | 13.0 | | 0 | | | | | | | | | | | | | | |
| | | | | | | | | Franklin Court 290.4 ft + 147.2 ft W of Avalon Heights No. 2 Add | 1119 | | 2.82 | | 0 | | | | | | | | | | | | | | |
| | | | | | | | | Avalon Hts 11.96 ac in S E 1/4 of W 1/2 | 1119 | | 11.96 | | 0 | | | | | | | | | | | | | | |

**THE LAST NAME GIVEN IS THE ONE TO WHOM PROPERTY IS ASSESSED**

**THE LAST VALUE GIVEN IS THE ASSESSED VALUE FOR THE PRESENT YEAR**

| NAME OF OWNER At Noon on First Day in January, 1927 | NAME OF OWNER At Noon on First Day in January, 1928 | Address | NAME OF OWNER At Noon on First Day in January, 1929 | Address | NAME OF OWNER At Noon on First Day in January, 1930 | Address |
|---|---|---|---|---|---|---|
| Herbert M. Hayes | | | | | | |
| " | | | | | | |
| " | | | | | | |
| R. T. Dawson | | | | | | |
| " | | | | | | |
| " | | | | | | |
| " | | | | | | |
| " | | | | | | |
| " | | | | | | |
| " | | | | | | |
| Frank A + Harriett W. Burton | | | | | | |
| " | | | | | | |
| " | | | | | | |
| " | | | | | | |
| ~~The Southlands Co~~ | ~~Sub. Randolph Terrace Map 1991~~ | | | | | |
| Ed. T. Aiken | | | | | | |
| Wm Templeton Johnson | | | | | | |
| E. Benard | | | | | | |
| " | | | | | | |
| " | | | | | | |
| " | | | | | | |
| " | | | | | | |
| " | | | | | | |

| DESCRIPTION OR BOUNDARY FOR ASSESSMENT | Original Acres | Pueblo Lot | Acres Not Ass'd | Value of Real Estate 1927 | Value of Improvements 1927 | CHECK | Value of Real Estate 1928 | Value of Improvements 1928 | Paid Personal | CHECK | Value of Real Estate 1929 | Value of Improvements 1929 | Paid Personal | CHECK | Value of Real Estate 1930 | Value of Improvements 1930 | Paid Personal | CHECK |
|---|---|---|---|---|---|---|---|---|---|---|---|---|---|---|---|---|---|---|
| ~~Beg at NW cor lot 31 Avalon Hts the N 89° 43' W 150 ft M or L to E line lot 15 Randolph Terrace, the S on said line 77.31 ft the E on N line lot A Randolph Terrace 150 ft M or L to SW cor lot 31, the N on W line said lot 31 to beg.~~ (Adj lot 31 Avalon Hts) | | 1119 | 26 | 50 | | ✓ | 50 | | | ✗ | | | | | | | | |
| ~~Beg at NW cor lot 32 Avalon Hts the N 89° 43' W 150 ft M or L to E line lot 14 Randolph Terrace, the S on E line lots 14 + 15 Randolph Ter 71.24 ft, the S 89° 43' E 150 ft M or L to SW cor lot 32, the N on W line said lot 32 to beg~~ (Adj lot 32 Avalon Hts) | | 1119 | 25 | 50 | | ✓ | 50 | | | ✗ | | | | | | | | |
| ~~Beg at NW cor lot 33 Avalon Hts the N 89° 43' W 150 ft M or L to E line lot 15 Randolph Terrace, the S on said E line 91.87 ft, the S 89° 43' E 150 ft M or L to SW cor said lot 33, the N on W line said lot 33 to beg~~ (Adj lot 33 Avalon Hts) | | 1119 | 32 | 40 | | ✓ | 40 | | | ✗ | | | | | | | | |
| ~~Beg at NW cor lot 34 Avalon Hts the N 89° 43' W 150 ft M or L to E line lot 15 Randolph Terrace, the S on said E line 114.26 ft, the S 89° 43' E 150 ft M or L to SW cor lot 34, the N on W line said lot 34 to beg~~ (Adj lot 34 Avalon Hts) | | 1119 | 50 | 80 | | ✓ | 80 | | | ✗ | | | | | | | | |
| E 150 ft of N 141.31 ft of W 630 ft of S 776 ft | | | | | | | | | | | | | | | | | | |
| Randolph Terrace 2.6 ac (1918) Street | | 1120 | 2.6 | 2600 | | | Sub Randolph Terrace Map 1991 | | | | | | | | | | | |
| 4.46 ac in SW Upper Mission Hills #2 | | | 4.46 | 0 | | | | | | | | | | | | | | |
| 14 ac in Sly for Allen Terrace | | | 14.00 | 0 | os 300 | | | os 300 | | | | | | | | | | |
| N ½ of N.W. 10 ac Int of Wedeen 1927 | | | 5.00 | 2000 | 800 | ✓ | 1500 | 800 | 175 | ✗ | | | | | | | | |
| S ½ of NW 10 ac Int of Wedeen 1928 | | | 5.00 | 1600 | | ✓ | 1000 | | | ✗ | | | | | | | | |
| ~~Beg at a pt on N Ely line Old Ocean Dr 62.44 ft S of E of center line of Tritha St, the N 630 ft, the at RA W 165 ft, the at RA on N 334 ft to N Ely line Pl 1120, the N Ely on N Ely line Pl 1120 825 ft, the S 10° 44' W to N line of road, the W on N line of road 75 ft, the S 16° 46' W to a pt 463.21 ft N of N Ely line of Ocean Dr, the at RA W 70 ft, thence S to N Ely line of Ocean Dr 25 ft N of RA, if RA 528 of Ocean Dr, the N Ely on N Ely line of said RA 528 to beg~~ | | 1120 | 13.46 | 4100 | 300 | ✓ | 3000 | 380 | 250 | ✗ | | | | | | | | |
| ~~Beg at NE cor lot 3 No Terrace Hts the N on W line Alamo Terrace to N W cor Alamo Ter, the N 0° 31' E 79 ft, the N 88° 21' W 227 ft, the S 34° 14' E 208 ft to NW cor Lot 22 Allen Ter, the E on N line said lot 22 + N E cor said lot 22, the S on E line Allen lots 22-26 + 30 Allen Ter to S line Pl 1120, the E on said S line to beg~~ | | | | | | | | | | | | | | | | | | |

over Page 31

90 3

**THE LAST NAME GIVEN IS THE ONE TO WHOM PROPERTY IS ASSESSED**

**THE LAST VALUE GIVEN IS THE ASSESSED VALUE FOR THE PRESENT YEAR**

| NAME OF OWNER At Noon on First Day in January, 1927 | NAME OF OWNER At Noon on First Day in January, 1928 | Address | NAME OF OWNER At Noon on First Day in January, 1929 | Address | NAME OF OWNER At Noon on First Day in January, 1930 | Address |
|---|---|---|---|---|---|---|
| Gertrude E. Allen | | | | | | |
| " | | | | | | |
| " | | | | | | |
| " | | | | | | |
| Harvey D. Allen | | | | | | |
| " | | | | | | |
| " | | | | | | |
| " | | | | | | |
| " | | | | | | |
| " | | | | | | |
| " | | | | | | |
| " | | | | | | |
| " | | | | | | |
| " | | | | | | |
| " | | | | | | |
| " | | | | | | |
| " | | | | | | |

| DESCRIPTION OR BOUNDARY FOR ASSESSMENT | Original Acres | Pueblo Lot | Acres Not Ass'd | Value of Real Estate 1927 | Value of Improvements 1927 | CHECK | Value of Real Estate 1928 | Value of Improvements 1928 | Paid Personal | CHECK | Value of Real Estate 1929 | Value of Improvements 1929 | Paid Personal | CHECK | Value of Real Estate 1930 | Value of Improvements 1930 | Paid Personal | CHECK |
|---|---|---|---|---|---|---|---|---|---|---|---|---|---|---|---|---|---|---|
| Beg at NE cor lot 3 N of Thomas St to N W on Thomas Ter to N W cor ad Thomas Ter the N 0°31' E 77 ft the N 88° 21' W 448.34 ft the S 0°15' E 1596 ft to the N line of Allen Ter, the E on ad N line to N E cor Allen Ter, the S on E line Allen Ter to S line Pl 1120 the E on S line Pl 1120 to beg. | | 1120 | 2.60 | 800 | | ✓ | 600 | | | | ✗ | | | | | | | |
| Beg at NE cor Pl 1103, the S W on NE line Pl 1120 - 485 ft M or L, the S 10° 44' W to N line of road the W on N line of road 70 ft, the N 16° 44' W to a pt 463 ft N of N Ely line of Old Son Diego Rd at R.R. 75 ft the W. to a pt on N Ely line Old San Diego 75 ft N Ely of R.R. 528 Old S.D. the N on W line of Mission Hills Add to N.W. cor sd lot the W Ely N Ely line of lot to N Ely cor sd lot the S Ely on E Ely line sd lot 4 the sta intersection of Canyon Road the N Ely along the N W Ely line sd road to the most N Ely cor Allen Terrace the E on N Ely line of Allen Ter to a pt 350 ft M or L to W line N E cor Allen Ter the N 0°15' E 1596 ft the S 88° 21' E 448.34 ft the S 0° 31' W 77.84 ft, to the N W cor Thomas Terrace the N E Ely on N Ely line Thomas Ter to E. line Pl 1120, the N on E line Pl 1120 to N E cor sd Pl, the S W Ely on N Ely line sd Pl to S W cor Pl 1104 the N Ely on W. line Pl 1104 to beg. | | 1120 | 5.24 | 17200 | 3140 | ✓ | 13700 | 3140 | Pers. 4350 | ✗ | | | | | | | | |
| Middletown Add. | | 1121 | | | | | | | | | | 0 | | | | | | |
| S½ 29.35 ac Inspiration Hts | 112.07 | A | 29.35 | | | | | | | | | 0 | | | | | | |
| Mission Hills E 80. ac. | 80 | | | | | | | | | | | 0 | | | | | | |
| " " | 14.50 | 1 | | | | | | | | | | 0 | | | | | | |
| " " | 6.00 | 2 | | | | | | | | | | 0 | | | | | | |
| " " | 6.00 | 3 | | | | | | | | | | 0 | | | | | | |
| " " | 6.00 | 4 | | | | | | | | | | 0 | | | | | | |
| Unnumb Lot bet Lots A & B. | 3.91 | | | | | | | | | | | 0 | | | | | | |
| N 22.91 ac North Florence Hts | 22.91 | | | | | | | | | | | 0 | | | | | | |
| S½ of S. 10 ac. Catholic Cemetery | 5.00 | | | | | | | | | | | 0 | | | | | | |
| N½ of S. 10 ac City Property | 5.00 | | | | | | | | | | | 0 | | | | | | |
| Unnumb Lot S E of Pl - A. | | | | | | | | | | | | 0 | | | | | | |
| In Pl 1121 - Pool Map - Middletown Add | | | | | | | | | | | | 0 | | | | | | |
| Arnold & Choates | | B | | | | | | | | | | 0 | | | | | | |

**THE LAST NAME GIVEN IS THE ONE TO WHOM PROPERTY IS ASSESSED**

**THE LAST VALUE GIVEN IS THE ASSESSED VALUE FOR THE PRESENT YEAR**

| NAME OF OWNER At Noon on First Day in January, 1927 | NAME OF OWNER At Noon on First Day in January, 1928 | Address | NAME OF OWNER At Noon on First Day in January, 1929 | Address | NAME OF OWNER At Noon on First Day in January, 1930 | Address | DESCRIPTION OR BOUNDARY FOR ASSESSMENT | Original Acres | Pueblo Lot | Acres Not Ass'd | Value of Real Estate 1927 | Value of Improvements 1927 | CHECK | Value of Real Estate 1928 | Value of Improvements 1928 | Paid Personal | CHECK | Value of Real Estate 1929 | Value of Improvements 1929 | Paid Personal | CHECK | Value of Real Estate 1930 | Value of Improvements 1930 | Paid Personal | CHECK |
|---|---|---|---|---|---|---|---|---|---|---|---|---|---|---|---|---|---|---|---|---|---|---|---|---|---|
| | | | | | | | Pon of N.W.¼ Street | 160 | C | 2.62 | | 0 | | | | | | | | | | | | | |
| | | | | | | | N.E.¼ of S.E. 5 ac of N.W.¼ First St Add | 45 | | | | 0 | | | | | | | | | | | | | |
| | | | | | | | N.E. 5 ac of N.W.¼ First St Add | 5 | | | | 0 | | | | | | | | | | | | | |
| | | | | | | | S.W.¼ of N.W.¼ Lewis Add | 10 | | | | 0 | | | | | | | | | | | | | |
| | | | | | | | S.E. 5 ac of S.E.¼ Northside | 5 | | | | 0 | | | | | | | | | | | | | |
| | | | | | | | S.E.¼ Fr S.E. 5 ac. Hillcrest | 35 | | | | 0 | | | | | | | | | | | | | |
| | | | | | | | S.W. 5 ac of S.W.¼ Palm Hts | 5 | | | | 0 | | | | | | | | | | | | | |
| | | | | | | | S.W.¼ Fr S.W. 5 ac Florence Hts Add | 35 | | | | 0 | | | | | | | | | | | | | |
| | | | | | | | 1.50 ac N of Dickinson St W. of Front St | 1.50 | | | | 0 | | | | | | | | | | | | | |
| | | | | | | | County Property | | | | | 0 | | | | | | | | | | | | | |
| | | | | | | | W½ of N.W.¼ of N.W.¼ " " | 5 | | | | 0 | | | | | | | | | | | | | |
| Miss Leslie Gould | | | | | | | W½ of N.E.¼ of N.W.¼ Less street (End of Dickinson St) | | C | 3.51 | 20000 | | ✓ | 15000 | | | ✓ | | | | | | | | |
| " | | | | | | | E½ of N.W.¼ of N.W.¼ " " (End of Dickinson St) | | | 3.87 | 8000 | | ✓ | 6000 | | | ✓ | | | | | | | | |
| Gertrude Gilbert et al | | | | | | | W½ of S.E.¼ of N.W.¼ " " | | | 4.57 | 20000 | | ✓ | 16000 | | | ✓ | | | | | | | | |
| | | | | | | | University Hts | 160 | D | | | 0 | | | | | | | | | | | | | |
| | | | | | | | all E. 5 ac of W. 5 ac of S.E.¼ " " | 160 | E | 1.55 | | 0 | | | | | | | | | | | | | |
| | | | | | | | S.W. 5 ac of S.E.¼ Roberts Sub | | E | 5 | | 0 | | | | | | | | | | | | | |
| | | | | | | | University Hts | 160 | F | | | 0 | | | | | | | | | | | | | |
| | | | | | | | Lots 1-2-4-5 " " | 116.54 | F | | | 0 | | | | | | | | | | | | | |
| Blanche M. Whiteman | | | | | | | Partition Map of E½ Pl "F" | | F | 3 | 6.50 | 15000 | | ✓ | 12000 | | | ✓ | | | | | | | |
| | | | | | | | Street | 160 | 1122 | 1.53 | | 0 | | | | | | | | | | | | | |
| | | | | | | | 10 ac in S.W.¼ of N.W.¼ Winders Sub | 10 | | | | 0 | | | | | | | | | | | | | |
| | | | | | | | Sub of E½ + S¼ of W½ Pl. 1122 | 90.00 | | | | 0 | | | | | | | | | | | | | |
| | | | | | | | 4 ac in N.E.¼ of N.W.¼ Floral Place | 4.00 | | | | 0 | | | | | | | | | | | | | |
| | | | | | | | N½ of S.W.¼ + S.E.¼ of N.W.¼ - Marine View | 30.00 | | | | 0 | | | | | | | | | | | | | |
| | | | | | | | N.W.¼ of N.W.¼ South Florence Hts | 10.00 | | | | 0 | | | | | | | | | | | | | |
| | | | | | | | 2 ac in S.W.¼ of N.E.¼ of N.W.¼ C.N. Rice Div | 2.00 | | | | 0 | | | | | | | | | | | | | |
| | | | | | | | 2 ac in S.W.¼ of N.W.¼ - Bellevue | 2.00 | | | | 0 | | | | | | | | | | | | | |

THE LAST NAME GIVEN IS THE ONE TO WHOM PROPERTY IS ASSESSED

| NAME OF OWNER At Noon on First Day in January, 1927 | NAME OF OWNER At Noon on First Day in January, 1928 | Address | NAME OF OWNER At Noon on First Day in January, 1929 | Address | NAME OF OWNER At Noon on First Day in January, 1930 | Address |
|---|---|---|---|---|---|---|
| Geo R. Harrison | | | | | | |
| Harvey G. North | | | | | | |
| Herman F Gessler | | | | | | |
| Rhea S + Dorothy S. Taylor | Rhea S. Taylor | | | | | |
| Chas E + Josephine Horning | | | | | | |
| Evan MacLennan | Evan McLennan | | | | | |
| ~~Helene C McLintock~~ | | | | | | |
| E. C. Rice | | | | | | |
| Beatrice Chapman | | | | | | |
| Chas L. Stedman | | | | | | |
| Frank Smith | Margaret E. Menns | | | | | |
| M.V. Melhorn | | | | | | |
| Emma A Benson | | | | | | |
| John L. Zimbelman | | | | | | |
| Fred D Clough | M.V. Melhorn | | | | | |
| M.V. Melhorn | Fred D. Clough | | | | | |
| Gertrude S. McCullough | | | | | | |
| E. E. Rollins | Everett E. Rollins | | | | | |
| I. I. Hosey | Katherine M. Hosey | | | | | |
| M.V. Melhorn | Benj. W Bryant | | | | | |
| D.H. Sandin | | | | | | |
| J.H. Murphy | | | | | | |
| E. E. Simmons | | | | | | |
| Leo. L. Hunter | | | | | | |
| W.F. + Hattie V. Taylor | | | | | | |
| " | | | | | | |
| " | | | | | | |
| Gail H. Winnek | | | | | | |

THE LAST VALUE GIVEN IS THE ASSESSED VALUE FOR THE PRESENT YEAR

| DESCRIPTION OR BOUNDARY FOR ASSESSMENT | Original Acres | Pueblo Lot | Acres Not Ass'd | Value of Real Estate 1927 | Value of Improvements 1927 | CHECK | Value of Real Estate 1928 | Value of Improvements 1928 | Paid Personal | CHECK | Value of Real Estate 1929 | Value of Improvements 1929 | Paid Personal | CHECK | Value of Real Estate 1930 | Value of Improvements 1930 | Paid Personal | CHECK |
|---|---|---|---|---|---|---|---|---|---|---|---|---|---|---|---|---|---|---|
| 1 ac in S W cor of N.W.1/4. | | 1122 | 1.00 | 8000 | 7280 | ✓ | 7200 | 7280 | 300 | X | | | | | | | | |
| E. 81 ft of S. 104.5 ft of N 2 ac of W 1/2 ac of N.E. 1/4 of N.W. 1/4 | ① | 1122 | .20 | 3200 | 2480 | ✓ | 2900 | 2480 | 50 | X | | | | | | | | |
| W 50 ft of E. 131 ft of S 104.5 ft of N 2 ac of W 1/2 ac of N.E. 1/4 of N.W. 1/4 | ② | 1122 | .12 | 2000 | 1320 | S | 1800 | 1320 | 100 | S | | | | | | | | |
| W 50 ft of E. 181 ft of S 104.5 ft of N 2 ac of W 1/2 ac of N.E. 1/4 of N.W. 1/4 | ③ | 1122 | .12 | 2000 | 800 | S | 1800 | 800 | 80 | S | | | | | | | | |
| W 50 ft of E. 231 ft of S 104.5 ft of N 2 ac of W 1/2 ac of N.E. 1/4 of N.W. 1/4 | ④ | 1122 | .12 | 2000 | 1080 | ✓ | 1800 | 1080 | 100 | X | | | | | | | | |
| W 31 1/2 ft of S 104.5 ft of N 2 ac of W 1/2 ac of N.E. 1/4 of N.W. 1/4 | ⑤ | 1122 | .12 | 1200 | 1280 | ✓ | 1100 | 1280 | 170 | X | | | | | | | | |
| Unnumbered strip S of Blk 2 ~~South 87 feet of N.W. 1/4~~ | | 1122 | | 0 | | ✓ | 0 | | | X | | | | | | | | |
| Unnumbered strip S of Lot 3 Blk 3 ~~South 87 feet of N.W. 1/4~~ | | 1122 | | 100 | | ✓ | 100 | | | X | | | | | | | | |
| Unnumbered strip S of Lot 4 Blk 3 ~~South 87 feet of N.W. 1/4~~ | | 1122 | | 200 | | ✓ | 180 | | | X | | | | | | | | |
| Unnumbered strip S of Lot 6 Blk 4 ~~South 87 feet of N.W. 1/4~~ | | 1122 | | 200 | | ✓ | 180 | | | X | | | | | | | | |
| W 50 ft of S. 115 ft of E. 2 ac of N. 4 ac of S W 1/4 of N.W. 1/4 | ⑥ | 1122 | | 2200 | 1600 | ✓ | 2000 | 1600 | 100 | X | | | | | | | | |
| E. 45 ft of W 95 ft of S. 115 ft of E. 2 ac of N. 4 ac of S W 1/4 of N.W. 1/4 | ⑥ | 1122 | | 2000 | 1800 | ✓ | 2000 | 1800 | | X | | | | | | | | |
| E. 53 ft of W 148 ft of N 65 ft of S. 115 ft of E. 2 ac of N. 4 ac of S W 1/4 of N.W. 1/4 | ⑥1 | 1122 | | 1000 | 1420 | ✓ | 900 | 1420 | | X | | | | | | | | |
| E. 53 ft of W 148 ft of S. 50 ft of E. 2 ac of N. 4 ac of S W 1/4 of N.W. 1/4 | ⑥2 | 1122 | | 800 | 1420 | S | 720 | 1420 | 100 | S | | | | | | | | |
| W 6 ft of E. 159 ft of S 115 ft of E. 2 ac of N. 4 ac of S W 1/4 of N.W. 1/4 | Ⓓ | 1122 1/2 Street | | 0 | | — | 0 | | | — | | | | | | | | |
| W 47 ft of E. 97 ft of N 65 ft of S. 115 ft of E. 2 ac of N. 4 ac of S W 1/4 of N.W. 1/4 | E1 | 1122 | | 1000 | 1460 | S | 900 | 1480 | | X | | | | | | | | |
| W 47 ft of E. 97 ft of S. 50 ft of E. 2 ac of N. 4 ac of S W 1/4 of N.W. 1/4 | E2 | 1122 | | 800 | 1420 | ✓ | 700 | 1420 | | X | | | | | | | | |
| E. 50 ft of N 65 ft of S. 115 ft of E. 2 ac of N. 4 ac of S W 1/4 of N.W. 1/4 Street | F1 | 1122 | | 1000 | 1640 | ✓ | 900 | 1640 | | X | | | | | | | | |
| E. 50 ft of S. 50 ft of E. 2 ac of N. 4 ac of S W 1/4 of N.W. 1/4 Street | F2 | 1122 | | 800 | 1720 | S | 700 | 1720 | 150 | S | | | | | | | | |
| E. 50 ft of N. 115 ft of E. 2 ac of N. 4 ac of S W 1/4 of N.W. 1/4 Street | ⑥ | 1122 | | 2200 | 2000 | ✓ | 2000 | 2000 | | X | | | | | | | | |
| W 50 ft of S. 100 ft of N. 115 ft of E. 2 ac of N. 4 ac of S W 1/4 of N.W. 1/4 | ⑥1 | 1122 | | 2200 | 1800 | ✓ | 2000 | 1800 | 50 | X | | | | | | | | |
| W. 50 ft of E. 150 ft of N 115 ft of E. 2 ac of N. 4 ac of S W 1/4 of N.W. 1/4 | ⑥ | 1122 | | 2200 | 2520 | ✓ | 2000 | 2520 | | X | | | | | | | | |
| E. 51 7/10 ft of W. 151 7/10 ft of N. 115 ft of E. 2 ac of N. 4 ac of S W 1/4 of N.W. 1/4 | Ⓓ | 1122 | | 2400 | 2520 | ✓ | 2200 | 2520 | | X | | | | | | | | |
| E. 50 ft of W 100 ft of N. 115 ft of E. 2 ac of N. 4 ac of S W 1/4 of N.W. 1/4 | ⑥ | 1122 | | 2200 | 2000 | S | 2000 | 2000 | | S | | | | | | | | |
| W. 50 ft of N. 115 ft of E. 2 ac of N. 4 ac of S W 1/4 of N.W. 1/4 | Ⓛ | 1122 | ✓ | 2200 | 2160 | ✓ | 2000 | 2160 | | X | | | | | | | | |
| Beg at NE cor Lot 1122, thence N on E. line of Lot 78 1/2 ft, thence at RA - W 200 ft, thence at RA - S. 75 ft, thence at RA - E. 40 ft, thence at RA - S 125 ft to S line Lot 1122, thence E on said S line 280 ft to beg. Incl 1.25 ac in Hwy along E side & S. 1/4 | | 1122 | 3.85 | 3500 | | ✓ | 3200 | | | X | | | | | | | | |
| E 266 5/8 ft of N 466 5/8 ft of N.E. 1/4 | ⑬ | 1122 | 2.89 | 1500 | 680 | ✓ | 1300 | 680 | | X | | | | | | | | |

THE LAST NAME GIVEN IS THE ONE TO WHOM PROPERTY IS ASSESSED

THE LAST VALUE GIVEN IS THE ASSESSED VALUE FOR THE PRESENT YEAR

| NAME OF OWNER At Noon on First Day in January, 1927 | NAME OF OWNER At Noon on First Day in January, 1928 | Address | NAME OF OWNER At Noon on First Day in January, 1929 | Address | NAME OF OWNER At Noon on First Day in January, 1930 | Address | DESCRIPTION OR BOUNDARY FOR ASSESSMENT | Original Acres | Pueblo Lot | Acres Not Ass'd | Value of Real Estate 1927 | Value of Improvements 1927 | CHECK | Value of Real Estate 1928 | Value of Improvements 1928 | Paid Personal | CHECK | Value of Real Estate 1929 | Value of Improvements 1929 | Paid Personal | CHECK | Value of Real Estate 1930 | Value of Improvements 1930 | Paid Personal | CHECK |
|---|---|---|---|---|---|---|---|---|---|---|---|---|---|---|---|---|---|---|---|---|---|---|---|---|---|
| Frances M. Bradt | | | | | | | W 65 ft of N 80 ft of W 200 ft of E 466.68 ft of N 466.68 ft of N.E. 1/4 | 1 | 1122 | .12 | 1200 | 1640 | ✓ | 1100 | 1640 | | ✓ | | | | | | | | |
| Edward F. Ott | | | | | | | N 60 ft of W 65 ft of E 466.68 ft of S 386.68 ft of N 466.68 ft of N.E. 1/4 | 2 | 1122 | .14 | 1000 | 1360 | ✓ | 900 | 1360 | 100 | ✓ | | | | | | | | |
| " | | | | | | | N 365 ft of S 326.68 ft of W 522 ft of E 466.68 ft of N 466.68 ft of N.E. 1/4 | 2a | 1122 | | 600 | | ✓ | 540 | | | ✓ | | | | | | | | |
| " | | | | | | | E. 39 ft of W. 89.94 ft of N 315 ft of S. 326.68 ft of E 466.68 ft of N 466.68 ft of N.E. 1/4 | 8 | 1122 | .017 | 50 | | ✓ | 50 | | | ✓ | | | | | | | | |
| Tom E. Wicks | | | | | | | Begin at pt 147.48 ft N of S W cor of E 466.68 ft of N 466.68 ft of N.E. 1/4 Rd. thence N 1122 ft thence E 50.34 ft thence R.a. N 5 ft thence R.a. S 39 ft thence R.a. S 147.5 ft. thence R.a. W. 89.94 ft to beg. S 181.2 ft of N 321.2 ft of E. 116.66 ft of W. 200 ft of E. 466.68 ft of N 466.68 ft of N.E. 1/4 | 3 | 1122 | .323 | 1500 | 2520 | S | 1300 | 2520 | | ✓ | | | | | | | | |
| " | | | | | | | | | | | | | | | | | | | | | | | | | |
| " | | | | | | | | | | | | | | | | | | | | | | | | | |
| Louis H. Provost | | | | | | | S 40 ft of N 140 ft of E. 134.2 ft of W 200 ft of E 466.68 ft of N 466.68 ft of N.E. 1/4 | 4 | 1122 | .46 | 1600 | | ✓ | 1400 | | | ✓ | | | | | | | | |
| " | | | | | | | | 5 | 1122 | .12 | 1000 | 3520 | ✓ | 900 | 3520 | 900 | ✓ | | | | | | | | |
| | | | | | | | | | | | | | | | | | | | | | | | | | |
| AH + Pearl R. Drayner | John W. Melhorn | | | | | | S 40 ft of N 100 ft of E. 134.2 ft of W 200 ft of E 466.68 ft of N 466.68 ft of N.E. 1/4 | 6 | 1122 | .12 | 1200 | 1440 | ✓ | 1100 | 1600 | | ✓ | | | | | | | | |
| Hattie L + Hazel P. Frydman | Thos. Bullock "SULLOCK" | | | | | | N 60 ft of E. 134.2 ft of W 200 ft of E 466.68 ft of N 466.68 ft of N.E. 1/4 | 7 | 1122 | .18 | 1400 | 1200 | ✓ | 1300 | 1200 | | ✓ | | | | | | | | |
| W.L. Phillips | | | | | | | W 50 ft of S 100 ft of E 466.68 ft of N 466.68 ft of N.E. 1/4 | 9 | 1122 | .115 | 700 | 1000 | ✓ | 650 | 1000 | 20 | ✓ | | | | | | | | |
| Marion S. Sabin | | | | | | | E 60 ft of W 110 ft of S 100 ft of E 466.68 ft of N 466.68 ft of N.E. 1/4 | 10 | 1122 | .137 | 400 | 1600 | S | 400 | 1600 | | ✓ | | | | | | | | |
| C. Luedere | | | | | | | N 147.48 ft of S 147.48 ft of W 200 ft of E 466.68 ft of N 466.68 ft of N.E. 1/4 | 11 | 1122 | .218 | 250 | | ✓ | 200 | | | ✓ | | | | | | | | |
| M.J. Kingsbury | | | | | | | E. 90 ft of W 200 ft of S 100 ft of E 466.68 ft of N 466.68 ft of N.E. 1/4 | 12 | 1122 | .344 | 200 | | ✓ | 180 | | | ✓ | | | | | | | | |
| See Page 246 Lot Book 1923 to 1927 for Name of Owners | Alberta Add Map 2012 | | | | | | N 220 ft of E. 660 ft of N.W. 1/4 Alberta Add See Lot Bk 1. Page 246 - for Assessment 1977 | | 1122 | | 0 | | | Alberta Add Map 2012 | | | | | | | | | | | |

THE LAST NAME GIVEN IS THE ONE TO WHOM PROPERTY IS ASSESSED

THE LAST VALUE GIVEN IS THE ASSESSED VALUE FOR THE PRESENT YEAR

| NAME OF OWNER At Noon on First Day in January, 1927 | NAME OF OWNER At Noon on First Day in January, 1928 | Address | NAME OF OWNER At Noon on First Day in January, 1929 | Address | NAME OF OWNER At Noon on First Day in January, 1930 | Address | DESCRIPTION OR BOUNDARY FOR ASSESSMENT | Original Acres | Pueblo Lot | Acres Not Ass'd | Value of Real Estate 1927 | Value of Improvements 1927 | CHECK | Value of Real Estate 1928 | Value of Improvements 1928 | Paid Personal | CHECK | Value of Real Estate 1929 | Value of Improvements 1929 | Paid Personal | CHECK | Value of Real Estate 1930 | Value of Improvements 1930 | Paid Personal | CHECK |
|---|---|---|---|---|---|---|---|---|---|---|---|---|---|---|---|---|---|---|---|---|---|---|---|---|---|
| | | | | | | | S 20 ac of E 1/2 Loma Grande | 160 | 1123 | 20 | | 0 | | | | | | | | | | | | | |
| | | | | | | | N 40 ac of S 60 ac of E 1/2 Brookes Add | | | 40 | | 0 | | | | | | | | | | | | | |
| | | | | | | | N. 20 ac of E 1/2 Nutter Add | | | 20 | | 0 | | | | | | | | | | | | | |
| | | | | | | | 57.50 ac in W 1/2 Cleveland Atts | | | 57.50 | | 0 | | | | | | | | | | | | | |
| | | | | | | | 9.30 ac in W 1/2 of W 1/2 Idyllwild | | | 9.30 | | 0 | | | | | | | | | | | | | |
| | | | | | | | 3.50 ac in N.W. cor Palm Atts | | | 3.50 | | 0 | | | | | | | | | | | | | |
| | | | | | | | 12.70 ac in W 1/2 of W 1/2 El Paso Tract | | | 12.70 | | 0 | | | | | | | | | | | | | |
| Adolph Levi | | | | | | | S 187 3/4 ft of W 465 ft Less street | | 1123 | 2.00 | 2000 | | | 1600 | | | X | | | | | | | | |
| | | | | | | | E 1/2 University Atts | 160 | 1124 | 80 | | 0 | | | | | | | | | | | | | |
| | | | | | | | W 1/2 Crittenden Add | | | 80 | | 0 | | | | | | | | | | | | | |
| | | | | | | | 111 ac. University Atts | 160 | 1125 | 111 | | 0 | | | | | | | | | | | | | |
| | | | | | | | 30 ac in W 1/2 J. J. Higgins Add | | | 30 | | 0 | | | | | | | | | | | | | |
| | | | | | | | 2.50 ac in N.E. 1/4 of N.W. 1/4 Cook Place | | | 2.50 | | 0 | | | | | | | | | | | | | |
| | | | | | | | W 5 ac of N.E. 1/4 of N.W. 1/4 Scripps Hill Tract | | | 5 | | 0 | | | | | | | | | | | | | |
| | | | | | | | N.W. 1/4 of N.W. 1/4 University Place | | | 10 | | 0 | | | | | | | | | | | | | |
| | | | | | | | 45 x 300 ft strip adj Blk 1 of J. J. Higgins Add on Westside. Value in Higgins Add | | | | | 0 | | | | | | | | | | | | | |
| G. A. & K. G. Bush | | | | | | | N 132 ft strip lying W of lot 1 Blk 239 University Heights & E of alley | | 1125 | | 2000 | | | 2200 | | | X | | | | | | | | |
| Roger M. Howe | Roger M. Howe | | | | | | S 264 ft of N 396 ft strip lying West of Cook Place & East of alley | | 1125 | | 250 | | | 200 | | | X | | | | | | | | |
| W. A. Scott | | | | | | | W 115 ft of S. 126.3 ft of E 1/2 of N.E. 1/4 of N.W. 1/4 | | 1125 | .35 | 2000 | 900 | V | 1600 | 900 | 2000 | X | | | | | | | | |
| H. L. Brown | | | | | | | E 50 ft of W 165 ft of S. 126.3 ft of E 1/2 of N.E. 1/4 of N.W. 1/4 | | 1125 | .15 | 1500 | 680 | V | 1200 | 680 | 100 | X | | | | | | | | |
| Arthur J. Lee | | | | | | | E. 50 ft of W 215 ft of S. 126.3 ft of E 1/2 of N.E. 1/4 of N.W. 1/4 | | 1125 | .15 | 2500 | 520 | V | 2000 | 520 | | X | | | | | | | | |
| Rose B. & Thos. Johnstone | Rose B. & Thos. Johnstone | | | | | | Beg at a pt on S line of Blk 2 Bailey Place 100 ft W of W line Park Blvd; thence W along S line of said Blk 2 to E line of alley; thence S on line of alley 132 ft to lot at R.A. E to a pt in half way between W & W line of Park Blvd; thence R.A. E 1262 ft to N line Robinson Ave; thence N along line 135 ft to lot at R.A. N 80 ft to lot at R.A. E to a pt that R.A. N 2829 ft to lot at R.A. W 20 ft to a pt at R.A. N 90 ft to lot at R.A. E 20 ft to lot at R.A. N 160 ft to beg being part of | | 1125 | | 8000 | | V | 5000 | | | X | | | | | | | | |
| Ernest H. Johnson | E. H. Johnson | | | | | | Beg at a pt on N line of Robinson Ave 100 ft W of W line Park Blvd; thence at R.A. N 285 ft; thence at R.A. W 80 ft; thence at R.A. S 80 ft; thence at R.A. E 40 ft to lot at R.A. N 1287 ft; thence at R.A. W 30 ft to lot at R.A. S 1268 ft to N line of Robinson Ave; thence E 531 ft to beg | | 1125 | | 2800 | 1540 | V | 2800 | 1540 | | X | | | | | | | | |

THE LAST NAME GIVEN IS THE ONE TO WHOM PROPERTY IS ASSESSED

THE LAST VALUE GIVEN IS THE ASSESSED VALUE FOR THE PRESENT YEAR

| NAME OF OWNER At Noon on First Day in January, 1927 | NAME OF OWNER At Noon on First Day in January, 1928 | Address | NAME OF OWNER At Noon on First Day in January, 1929 | Address | NAME OF OWNER At Noon on First Day in January, 1930 | Address |
|---|---|---|---|---|---|---|
| Westlands-marine Inc. | | | | | | |
| Nellie G. Edgar / | | | | | | |
| Ova F Eckfeldt | | | | | | |
| Union Trs of S.D. | | | | | | |
| Leva G. Jones | | | | | | |

| DESCRIPTION OR BOUNDARY FOR ASSESSMENT | Original Acres | Pueblo Lot | Acres Not Ass'd | Value of Real Estate 1927 | Value of Improvements 1927 | CHECK | Value of Real Estate 1928 | Value of Improvements 1928 | Paid Personal | CHECK | Value of Real Estate 1929 | Value of Improvements 1929 | Paid Personal | CHECK | Value of Real Estate 1930 | Value of Improvements 1930 | Paid Personal | CHECK |
|---|---|---|---|---|---|---|---|---|---|---|---|---|---|---|---|---|---|---|
| S. 108.23 ft of N. 660 ft of E. 100 ft lying W of Pline Park Blk Sec. 25 ft street closed | | 1125 | | 12500 | (08890 / 15740) | Tinkham Robbins | 10000 | (25 15740 / 800) | | X | | | | | | | | |
| N 90 ft of S. 198.23 ft of N 660 ft of E 120 ft lying W of Pline Park Blk Sec. 25 ft street closed | | 1125 | | 10000 | 11400 | ✓ | 8000 | 11400 | 1170 | X | | | | | | | | |
| N 660 ft of S. 758.23 ft of N 660 ft of E 100 ft lying W of Pline Park Blk Sec. 25 ft street closed | | 1125 | | 6000 | | ✓ | 4800 | | | X | | | | | | | | |
| W 1/2 Pauly's Add | 160 | 1126 | 80 | | 0 | | | | | | | | | | | | | |
| E 1/2 Park Villas | | 1126 | 80 | | 0 | | | | | | | | | | | | | |
| W 1/2 West End | 160 | 1127 | 80 | | 0 | | | | | | | | | | | | | |
| 40 acs in E 1/2 Park Villas | | | 40 | | 0 | | | | | | | | | | | | | |
| 20 acs in N 1/2 of N.E. 1/4 Hartley's North Pk | | | 20 | | 0 | | | | | | | | | | | | | |
| S 1/2 of N.E. 1/4 McFadden's Portsmouth " " | | | 20 | | 0 | | | | | | | | | | | | | |
| W 1/2 A.O. Wallace Add | 160 | 1128 | 80 | | 0 | | | | | | | | | | | | | |
| S.S. Burwell Hts | Lot | 17 | 15 | | 0 | | | | | | | | | | | | | |
| Strong Hts | " | 19 | 60 | | 0 | | | | | | | | | | | | | |
| Street | | 1128 | 88 | | 0 | | | | | | | | | | | | | |
| Less street | Lot | 18 | 4.12 | 15000 | | ✓ | 12800 | | | X | | | | | | | | |
| Balboa Park 1129-30-31-35-36 & 1137 | | | | | 0 | | | | | | | | | | | | | |
| Horton Add 1132-1133-1134 | | | | | 0 | | | | | | | | | | | | | |
| S.W. 1/4 Seamon & Choate's Add | 160 | 1138 | 40 | | 0 | | | | | | | | | | | | | |
| S.E. 1/4 Watkins & Biddle's Add | | | 40 | | 0 | | | | | | | | | | | | | |
| N.W. 1/4 Park Add | | | 40 | | 0 | | | | | | | | | | | | | |
| N.E. 1/4 Burlingame | | | 40 | | 0 | | | | | | | | | | | | | |
| All lying E of & adj lot 24 Blk 3 Watkins & Biddles Add | | 1138 | | 100 | | ✓ | 100 | | | X | | | | | | | | |

# Index to Property in City of San Diego, California

Pueblo Lands

Pueblo Lands

37

**THE LAST NAME GIVEN IS THE ONE TO WHOM PROPERTY IS ASSESSED**

**THE LAST VALUE GIVEN IS THE ASSESSED VALUE FOR THE PRESENT YEAR**

| NAME OF OWNER At Noon on First Day in January, 1927 | NAME OF OWNER At Noon on First Day in January, 1928 | Address | NAME OF OWNER At Noon on First Day in January, 1929 | Address | NAME OF OWNER At Noon on First Day in January, 1930 | Address | ss | DESCRIPTION OR BOUNDARY FOR ASSESSMENT | Original Acres | Pueblo Lot | Acres Not Ass'd | Value of Real Estate 1927 | Value of Improvements 1927 | CHECK | Value of Real Estate 1928 | Value of Improvements 1928 | Paid Personal | CHECK | Value of Real Estate 1929 | Value of Improvements 1929 | Paid Personal | CHECK | Value of Real Estate 1930 | Value of Improvements 1930 | Paid Personal | CHECK |
|---|---|---|---|---|---|---|---|---|---|---|---|---|---|---|---|---|---|---|---|---|---|---|---|---|---|---|---|
| | | | | | | | | W 80 ac Eastern Add | 145.50 | 1139 | 80 | | 0 | | | | | | | | | | | | | | |
| | | | | | | | | S 30 ft of N 145 ac of E 1/2 Fullers Western Terrace | | | 30 ft | | 0 | | | | | | | | | | | | | | |
| Lucille & Bernice Williams | Lucille Harris + Bernice Brennan | | | | | | | N 155 ft ac of E 65.50 ac | | 1139 | 155 ft | 23000 | | ✓ | 19000 | | | | X | | | | | | | | |
| Union Tr Co | | | | | | | | S 19.50 ac of E 65.50 ac | | 1139 | 19.50 | 15000 | | ✓ | 13000 | | | | X | | | | | | | | |
| " | Ravenna Park Union Trust Co | | | | | | | Portion of N.E. 1/4 | 161 8 | 1140 | 32 1/2 more | 24000 | | ✓ | ~~20000~~ Sub div Ravenna Park | | | | | | | | | | | | |
| | | | | | | | | N.E. 1/4. Ex Ravenna Park a strip off Sout lying W of Cable Ry S.D. Property Union | | 1140 | 8 1/2 more 18 | | 0 | | 1500 | | | X | | | | | | | | |
| | | | | | | | | W 80 ac S.D. Property Union | | 1140 | 80 | | 0 | | | | | | | | | | | | | | |
| | | | | | | | | 40 ac Morse Wheler & Altmis Add in E 1/2 Choates Add | | | 40 | | 0 | | | | | | | | | | | | | | |
| | | | | | | | | S. 1/2 South Park Add | 160 | 1141 | 80 | | 0 | | | | | | | | | | | | | | |
| | | | | | | | | N.W. 1/4. Seaman & Choates Add | | | 40 | | 0 | | | | | | | | | | | | | | |
| | | | | | | | | W 1/2 of N.E. 1/4 J P Christensen's Add | | | 20 | | 0 | | | | | | | | | | | | | | |
| | | | | | | | | E 1/2 of N.E. 1/4 Fullers Arlington Hts | | | 20 | | 0 | | | | | | | | | | | | | | |
| | | | | | | | | Balboa Park 1142-1143 | — | 1144 | | | 0 | | | | | | | | | | | | | | |
| | | | | | | | | Hortons Add 1145-1146 | — | 1147 | | | 0 | | | | | | | | | | | | | | |
| | | | | | | | | N.W. 1/4 Gardners Add | 160 | 1148 | 40 | | 0 | | | | | | | | | | | | | | |
| | | | | | | | | S.W. 1/4. Culverwells Add | | | 40 | | 0 | | | | | | | | | | | | | | |
| | | | | | | | | E. 1/2 Culverwell & Taggarts Add | | | 75 | | 0 | | | | | | | | | | | | | | |
| | | | | | | | | " in N.W. 1/4 of E 1/2 City Property | | | 32.3 | | 0 | | | | | | | | | | | | | | |
| | | | | | | | | City Stables | | | | | 0 | | | | | | | | | | | | | | |
| | | | | | | | | Switzer Tract | | 1148 | | | 0 | | | | | | | | | | | | | | |
| | | | | | | | | S 19 ft of W 80 ft lying S of Bolton St N of 19 ft Street | | | | | 0 | | | | | | | | | | | | | | |
| | | | | | | | | E 75 ft of S 100 ft of W 1/2 of W 1/2 of N.W. 1/4 of N.E. 1/4 N of Bolton St City Property | | 1148 | | | 0 | | | | | | | | | | | | | | |
| Wm P. Melebokey | | | | | | | | S 19 ft of E 103 ft lying S of Bolton St N of Lot 3 Block 7 Switzer Tr & Culverwell & Taggarts Add | | | | 600 | | ✓ | 500 | | | X | | | | | | | | | |
| Stephen Brown | | | | | | | | E 75 ft of W 183 ft of N 150 ft of W 1/2 of W 1/2 of N.W. 1/4 of N.E. 1/4 | | | | 1200 | 520 | ✓ | 1100 | 560 | | X | | | | | | | | | |
| " | | | | | | | | W 105 ft of W 1/2 of W 1/2 of N.W. 1/4 of N.E. 1/4 lying N of Bolton St | | | | 10200 | 1620 | ✓ | 9000 | 1540 | | X | | | | | | | | | |

THE LAST NAME GIVEN IS THE ONE TO WHOM PROPERTY IS ASSESSED

THE LAST VALUE GIVEN IS THE ASSESSED VALUE FOR THE PRESENT YEAR

| NAME OF OWNER At Noon on First Day in January, 1927 | NAME OF OWNER At Noon on First Day in January, 1928 | Address | NAME OF OWNER At Noon on First Day in January, 1929 | Address | NAME OF OWNER At Noon on First Day in January, 1930 | Address |
|---|---|---|---|---|---|---|
| H G Fenton | | | | | | |
| A. A. Frevert | | | | | | |
| Vernon B Sprott | | | | | | |
| " | | | | | | |
| A B. Sprott | | | | | | |
| " | | | | | | |
| Anna H Burns | | | | | | |
| Fenton-Parker Materials Co | | | | | | |
| " | | | | | | |
| " | | | | | | |

| DESCRIPTION OR BOUNDARY FOR ASSESSMENT | Original Acres | Pueblo Lot | Acres Not Ass'd | Value of Real Estate 1927 | Value of Improvements 1927 | CHECK | Value of Real Estate 1928 | Value of Improvements 1928 | Paid Personal | CHECK | Value of Real Estate 1929 | Value of Improvements 1929 | Paid Personal | CHECK | Value of Real Estate 1930 | Value of Improvements 1930 | Paid Personal | CHECK |
|---|---|---|---|---|---|---|---|---|---|---|---|---|---|---|---|---|---|---|
| N 70 ac S H M Higgins Add | 160 | 1149 | 70 | | 0 | | | | | | | | | | | | | |
| S W 1/4 Breed & Chase's Sub | | | 40 | | 0 | | | | | | | | | | | | | |
| W 1/2 of S E 1/4 Parish & Loomis Sub | | | 20 | | 0 | | | | | | | | | | | | | |
| S W 10 ac of N 1/2 Golden Hill Add | | | 10 | | 0 | | | | | | | | | | | | | |
| N 5 ac of S 10 ac E 1/2 of S E 1/4 Pacific View Homestead | | | 5 | | 0 | | | | | | | | | | | | | |
| S 5 ac of E 1/2 of S E 1/4 Grand View Add | | | 5 | | 0 | | | | | | | | | | | | | |
| 4 ac in N E 1/4 of S E 1/4 Karrle Add | | | 4 67 | | 0 | | | | | | | | | | | | | |
| 4 ac of N E 1/4 of S E 1/4 Great Add | | | 4 00 | | 0 | | | | | | | | | | | | | |
| Street | | | 51 | | 0 | | | | | | | | | | | | | |
| E 1/2 of N 2 ac of E 1/2 of S E 1/4 Less street | | 1149 | 82 | 3000 | | ✓ | 3500 | | | ✗ | | | | | | | | |
| E W Morse's Add | 160 | 1150 | | | 0 | | | | | | | | | | | | | |
| 60 29 ac in W 1/2 Choate's Add | | 1151 | 60 29 | | 0 | | | | | | | | | | | | | |
| E 11 5 ac of N E 1/4 Cable Line Add | | | 11 50 | | 0 | | | | | | | | | | | | | |
| 16 2 ac in N E 1/4 Haffenden's High Addition to Sunnydale | | | 16 09 | | 0 | | | | | | | | | | | | | |
| 6 5 ac in N E 1/4 of S W 1/4 Broderick & West Add | | | 6 51 | | 0 | | | | | | | | | | | | | |
| 9 81 ac in N 1/2 of S E 1/4 Orange Park | | | 9 81 | | 0 | | | | | | | | | | | | | |
| 13 02 ac in S E 1/4 The Della Park | | | 13 02 | | 0 | | | | | | | | | | | | | |
| 16 ac in S 1/2 Haffenden's Sunnydale | | | 16 00 | | 0 | | | | | | | | | | | | | |
| Beg at a pt 1980 ft W of N E cor Pl 1151 thence W on N line said Pl 632 ft N of N E cor Pl 1151 thence N 0° 22' E 388 ft thence on a line parallel to line dd Pl 1351 ft thence S 34° 29' W 1453 ft thence S 89° 38' W 1177 ft to beg. | | 1151 | 12 | 10000 | 1080 | ✓ | 8500 | 1080 | | ✗ | | | | | | | | |
| Beg at a pt 396 ft W of N E cor Pl 1151 thence W on N line said Pl 1902 ft thence S 264 ft thence at R A to E 450 ft M on L thence N 264 ft M on L to beg. | | 1151 | 2 75 | 600 | 1200 | ✓ | 500 | 1120 | | ✗ | | | | | | | | |
| Beg at a pt 866 ft W of N E cor Pl 1151 & 1164 ft S of N line said Pl thence S 264 ft thence at R A to E 437 25 ft thence N 264 ft M on L thence W 450 ft M on L to beg. | | 1151 | 2 75 | 600 | | ✓ | 500 | | | ✗ | | | | | | | | |
| N 53 8 ft of W 453 75 ft of N E 1/4 | | 1151 | 5 50 | 2400 | | ✓ | 2000 | | | ✗ | | | | | | | | |
| Beg at a pt on E line Pl 1151 128 153 ft N of S E cor said Pl thence at R A to W 14 12 ft, thence at R A to S 377 25 ft to the N line of street thence W on N line said st to beg. | | 1151 | 3 20 | 1200 | | ✓ | 1000 | | | ✗ | | | | | | | | |
| Street | 160 | 1152 | 7 41 | | 0 | | | | | | | | | | | | | |
| S E 1/4 S D Homestead Union | | | 40 | | 0 | | | | | | | | | | | | | |
| E 1/2 of N E 1/4 C H Crippen's Add | | | 20 | | 0 | | | | | | | | | | | | | |
| S N W 1/4 McLaren's H St Add | | | 22 50 | | 0 | | | | | | | | | | | | | |
| W 10 ac of S W 1/4 Central Park | | | 10 | | 0 | | | | | | | | | | | | | |
| N 9 ac of W 10 ac. of N W 1/4 Reed & Swayne's Central Park | | | 9 | | 0 | | | | | | | | | | | | | |
| E 1 ac of N 9 ac of W 10 ac of N W 1/4 Annex No. 1 to Central Park | | | 1 | | 0 | | | | | | | | | | | | | |
| S W 1/2 Spring Garden Tract | | | 160 | | 0 | | | | | | | | | | | | | |

Bal - next pg

THE LAST NAME GIVEN IS THE ONE TO WHOM PROPERTY IS ASSESSED

THE LAST VALUE GIVEN IS THE ASSESSED VALUE FOR THE PRESENT YEAR

| NAME OF OWNER At Noon on First Day in January, 1927 | NAME OF OWNER At Noon on First Day in January, 1928 | Address | NAME OF OWNER At Noon on First Day in January, 1929 | Address | NAME OF OWNER At Noon on First Day in January, 1930 | Address | DESCRIPTION OR BOUNDARY FOR ASSESSMENT | Original Acres | Pueblo Lot | Acres Not Ass'd | Value of Real Estate 1927 | Value of Improvements 1927 | CHECK | Value of Real Estate 1928 | Value of Improvements 1928 | Paid Personal | CHECK | Value of Real Estate 1929 | Value of Improvements 1929 | Paid Personal | CHECK | Value of Real Estate 1930 | Value of Improvements 1930 | Paid Personal | CHECK |
|---|---|---|---|---|---|---|---|---|---|---|---|---|---|---|---|---|---|---|---|---|---|---|---|---|---|
| N. F. Wiemeyer | | | | | | | Beg at a pt on S line Pk 1152 150 ft W of SE cor of SW 1/4 of Pk the E on S line 23 ft the N 26° 30' W 100 ft, the N 13° 45' W 143 ft, the N 87° 50' W 100 ft, the S 47° 30' W 9 ft the due S 185 ft to beg | | 1152 | 95 | 1000 | | ✓ | 850 | | | X | | | | | | | |
| " | | | | | | | | | | | | | | | | | | | | | | | | | |
| " | | | | | | | | | | | | | | | | | | | | | | | | | |
| Pasqualina Varni | | | | | | | Beg at a pt 990 ft W of SE cor of SW 1/4 of Pk 1152 185 ft W of S line Pk 1152, the N 47° 30' E 71 ft, the S 87° 30' E 100 ft, the N 14° E 90 ft more or less, the S 86° 21' W 178 ft, the due S 125 ft to beg | | 1152 | 25 | 250 | 160 | ✓ | 200 | 160 | | X | | | | | | | |
| " | | | | | | | | | | | | | | | | | | | | | | | | | |
| Mrs. E. J. Mason | | | | | | | Beg at a pt 990 ft W of SE cor of SW 1/4 of Pk 1152 440 ft N of S line Pk 1152, the at R a-E 165 ft, the S 47° 47' E 118 ft, the S 86° 21' W 178 ft, the due N 129 ft to beg | | 1152 | 50 | 500 | | ✓ | 400 | | | X | | | | | | | | |
| " | | | | | | | | | | | | | | | | | | | | | | | | | |
| Virginia F. Bryant et al | | | | | | | Beg at SE cor of SW 1/4 of Pk 1152, the W on S line as Pk 760 ft, the N 76° 30' W 100 ft, the N 13° 45' W 143 ft, the N 14° E 90 ft more or less, the N 47° W 118 ft, the due E 825 ft to E line of SW 1/4, the along E line 440 ft to beg | | 1152 | 82.5 | 6500 | 120 | ✓ | 5500 | 120 | | X | | | | | | | |
| " | | | | | | | | | | | | | | | | | | | | | | | | | |
| " | | | | | | | | | | | | | | | | | | | | | | | | | |
| Ole Knudson | | | | | | | N 5 ac of E 15 ac of S 1/2 of SW 1/4 Less street | | | 4.10 | 5000 | 680 | ✓ | 4200 | 760 | | X | | | | | | | | |
| Sa. Fe v Lem Bank | Bank of Italy | | | | | | W 270 ft of S 132 ft of W 1/2 of NE 1/4 | 1 | 1152 | .60 | 600 | | ✓ | 500 | | | X | | | | | | | | |
| John E. Mills | | | | | | | E 100 ft of W 470 ft of S 132 ft of W 1/2 of NE 1/4 | 2 | 1152 | .30 | 500 | | ✓ | 400 | | | X | | | | | | | | |
| " | | | | | | | | | | | | | | | | | | | | | | | | | |
| Herbert E. Kelly | | | | | | | E 190 ft of S 132 ft of W 1/2 of NE 1/4 | 3 | 1152 | .60 | 800 | | ✓ | 700 | | | X | | | | | | | | |
| L. C. Herndon | | | | | | | E 100 ft of W 370 ft of S 132 ft of W 1/2 of NE 1/4 | 4 | 1152 | .30 | 300 | | ✓ | 220 | | | X | | | | | | | | |
| " | | | | | | | N 127 1/2 ft of S 259 1/2 ft of W 370 ft of W 1/2 of NE 1/4 | 5 | 1152 | 1.08 | 400 | 120 | ✓ | 340 | 120 | | X | | | | | | | | |
| Robt L. Pack | | | | | | | N 132 ft of S 391 1/2 ft of W 330 ft of W 1/2 of NE 1/4 | 6 | 1152 | 1.00 | 1000 | 260 | ✓ | 850 | 260 | check 50 | X | | | | | | | | |
| Paul Jensen | | | | | | | N 132 ft of S 523 1/2 ft of W 330 ft of W 1/2 of NE 1/4 | 7 | 1152 | 1.00 | 1000 | 160 | 5 | 850 | 120 | 100 | X | | | | | | | | |
| Edward P. Jones | | | | | | | N 132 ft of S 655 1/2 ft of W 658 ft more or less of W 1/2 of NE 1/4 | 8 | 1152 | 2.00 | 1400 | 80 | ✓ | 1200 | 200 | | X | | | | | | | | |
| Andrew O. Peterson | | | | | | | N 132 ft of S 787 1/2 ft of W 330 ft of W 1/2 of NE 1/4 | 9 | 1152 | 1.00 | 800 | 240 | ✓ | 700 | 280 | | X | | | | | | | | |
| E. E. Sullivan | | | | | | | N 132 ft of S 917 1/2 ft of W 658 ft more or less of W 1/2 of NE 1/4 | 10 | 1152 | 2.00 | 1200 | 880 | ✓ | 1000 | 880 | check 100 | X | | | | | | | | |
| Wm. McFarland | | | | | | | N 132 ft of S 787 1/2 of E 327 ft of W 1/2 of NE 1/4 | 11 | 1152 | 1.00 | 400 | 120 | ✓ | 340 | 200 | | X | | | | | | | | |
| Olive P. Margnett | | | | | | | N 132 ft of S 523 1/2 ft of E 327 ft more or less of W 1/2 of NE 1/4 | 12 | 1152 | 1.00 | 600 | 200 | ✓ | 500 | 200 | | X | | | | | | | | |
| W. F. & Minnie C. Perkins | | | | | | | N 100 ft of S 391 1/2 ft of E 327 ft more or less of W 1/2 of NE 1/4 | 13 | 1152 | .75 | 600 | 240 | ✓ | 500 | 160 | | X | | | | | | | | |
| John E. Mills | | | | | | | N 327 ft of S 271 1/2 ft of E 330 ft more or less; N 127 1/2 ft of S 259 1/2 ft of E 330 ft of W 1/2 of NE 1/4 | 14 | 1152 | 1.09 | 1200 | 600 | ✓ | 1000 | 860 | 50 | X | | | | | | | | |
| " | | | | | | | | | | | | | | | | | | | | | | | | | |
| S. D. v Arizona Ry | | | | | | | 100 ft R of W thru acreage | | 1152 | | 1100 ft | | ✓ | 900 | | op | X | | | | | | | | |
| | | | | | | | | | | | | | ✓ 5 | 10 8 13 | 16 | | | | | | | | | | |

THE LAST NAME GIVEN IS THE ONE TO WHOM PROPERTY IS ASSESSED

| NAME OF OWNER At Noon on First Day in January, 1927 | NAME OF OWNER At Noon on First Day in January, 1928 | Address | NAME OF OWNER At Noon on First Day in January, 1929 | Address | NAME OF OWNER At Noon on First Day in January, 1930 | Address |
|---|---|---|---|---|---|---|
| Calif. Land Buyers Synd. | | | | | | |
| " | | | | | | |
| Clarence C. Jonas | | | | | | |
| " | | | | | | |
| R.G. Montgomery | | | | | | |
| " | | | | | | |
| Jennie M. Hymer | | | | | | |
| " | | | | | | |





THE LAST VALUE GIVEN IS THE ASSESSED VALUE FOR THE PRESENT YEAR

| DESCRIPTION OR BOUNDARY FOR ASSESSMENT | Original Acres | Pueblo Lot | Acres Not Ass'd | Value of Real Estate 1927 | Value of Improvements 1927 | CHECK | Value of Real Estate 1928 | Value of Improvements 1928 | Paid Personal | CHECK | Value of Real Estate 1929 | Value of Improvements 1929 | Paid Personal | CHECK | Value of Real Estate 1930 | Value of Improvements 1930 | Paid Personal | CHECK |
|---|---|---|---|---|---|---|---|---|---|---|---|---|---|---|---|---|---|---|
| Street | 160 | 1153 | 1.52 | | 0 | | | | | | | | | | | | | |
| S.E. 1/4 Central Park | | | 40 | | 0 | | | | | | | | | | | | | |
| N.W. 1/4 Hoitts Add | | | 40 | | 0 | | | | | | | | | | | | | |
| N.E. 1/4 of S.W. 1/4 Powers Sub | | | 10 | | 0 | | | | | | | | | | | | | |
| S.E. 1/4 of S.W. 1/4 Seaman & Choates Add | | | 10 | | 0 | | | | | | | | | | | | | |
| 5.75 ac in S.W. 1/4 of N.E. 1/4 Frink & Wilde's Sub | | | 5.75 | | 0 | | | | | | | | | | | | | |
| 32.24 ac in N.E. 1/4 Reed & Swayne's Central Pk Add | | | 32.24 | | 0 | | | | | | | | | | | | | |
| 16.97 ac in W 1/2 of S.W. 1/4 Reeds Central ~~Park~~ Add | | | 16.97 | | 0 | | | | | | | | | | | | | |
| 1.82 ac in S.W. cor of S.W. 1/4 Valley Home Tract | | | 1.82 | | 0 | | | | | | | | | | | | | |
| N 122.8 ft of W 212 ft of N.E. 1/4 P.L. 1153 lying N of Market St & E of Blk 5 Hoitts Add | | 1153 | 20 | 2000 | | ✓ | 1700 | | | X | | | | | | | | |
| E 75 ft of W 230 ft of N.E. 1/4 P.L. 1153 Adj lot 38 Blk 99 Reed & Swayne's Central Pk Add & lying N of Island Ave | (E) | 1153 | 0.256 | 900 | 40 | S | 800 | 40 | | X | | | | | | | | |
| E 75 ft of W 154 ft of N.E. 1/4 P.L. 1153 Adj lot 10 blk 6 Hoitts Add & lying N of Island Ave | (M) | 1153 | 0.253 | 900 | 640 | ✓ | 800 | 600 | 100 | X | | | | | | | | |
| W 79 ft of N.E. 1/4 P.L. 1153 Adj lot 10 blk 6 Hoitts Add & lying N of Island Ave | (W) | 1153 | 0.267 | 900 | | ✓ | 800 | | | X | | | | | | | | |
| N.W. 1/4 L.W. Kimballs Add | 160 | 1154 | 40 | | 0 | | | | | | | | | | | | | |
| S.W. 1/4 Lincoln Park | | | 40 | | 0 | | | | | | | | | | | | | |
| S.E. 1/4 N.W. Hensley's Add | | | 40 | | 0 | | | | | | | | | | | | | |
| Chas Hensley's Add | | | | | 0 | | | | | | | | | | | | | |
| N 1/2 of N.E. 1/4 C.L. Carr's Sub | | | 20 | | 0 | | | | | | | | | | | | | |
| S 1/2 of N.E. 1/4 Olmsted & Low's Add | | | 15 | | 0 | | | | | | | | | | | | | |
| Mount Gilead | | | | | 0 | | | | | | | | | | | | | |
| U.S. Grant Hill Sub | | | 5 | | 0 | | | | | | | | | | | | | |
| Sherman's Add | 160 | 1155 | | | 0 | | | | | | | | | | | | | |
| Horton's Add | 170.80 | 1156 | | | 0 | | | | | | | | | | | | | |
| Mannasse & Schillers Add | 160 | 1157 | | | 0 | | | | | | | | | | | | | |

THE LAST NAME GIVEN IS THE ONE TO WHOM PROPERTY IS ASSESSED

THE LAST VALUE GIVEN IS THE ASSESSED VALUE FOR THE PRESENT YEAR

| NAME OF OWNER At Noon on First Day in January, 1927 | NAME OF OWNER At Noon on First Day in January, 1928 | Address | NAME OF OWNER At Noon on First Day in January, 1929 | Address | NAME OF OWNER At Noon on First Day in January, 1930 | Address |
|---|---|---|---|---|---|---|
| A. T. & Santa Fe Ry Co | | | | | | |
| " | | | | | | |
| " | | | | | | |
| " | | | | | | |
| " | | | | | | |
| " | | | | | | |
| A. T. & Santa Fe Ry Co | | | | | | |
| " | | | | | | |
| " | | | | | | |
| " | | | | | | |
| S. D. & Arizona Ry Co | | | | | | |
| " | | | | | | |
| " | | | | | | |
| " | | | | | | |
| " | | | | | | |
| " | | | | | | |
| S. D. & Arizona Ry Co | | | | | | |
| " | | | | | | |
| " | | | | | | |
| " | | | | | | |
| " | | | | | | |
| " | | | | | | |
| " | | | | | | |
| Union Oil Co | | | | | | |
| " | | | | | | |
| " | | | | | | |
| " | | | | | | |

| DESCRIPTION OR BOUNDARY FOR ASSESSMENT | Original Acres | Pueblo Lot | Acres Not Ass'd | Value of Real Estate 1927 | Value of Improvements 1927 | CHECK | Value of Real Estate 1928 | Value of Improvements 1928 | Paid Personal | CHECK | Value of Real Estate 1929 | Value of Improvements 1929 | Paid Personal | CHECK | Value of Real Estate 1930 | Value of Improvements 1930 | Paid Personal | CHECK |
|---|---|---|---|---|---|---|---|---|---|---|---|---|---|---|---|---|---|---|
| Unnumbered Pueblo Lot | | | <Known as Hartupee Tract> | | | | | | | | | | | | | | | |
| Lying S of PL 1156 & W of | | 1157 | | | | | | | | | | | | | | | | |
| All that por of Unnumb Pueblo Lot lying W of PL 1157 desc as follows: Beg at a pt in intersection of Center line of Pelton & with the W line of PL 1157 thence NWly along the center line of Pelton as produced to the intersection with the E line of 16th st produced to a pt located 20 ft NEly from the center line of Main st at the ent of Santa Fe Ry, thence Sly along a line 20 ft NEly from center line of main track of Santa Fe Ry to intersection with W line of PL 1157, thence N along W line PL 1157 to beg | | | 5 3/4 | 25000 | Non | | 22500 | Non | | X | | | | | | | | |
| All that por of Unnumb Pueblo Lot lying W of PL 1157 desc as follows: All that por lying S Ely of 16th st produced and lying between lines 20 ft & 50 ft NEly from and par to center line of main st & of Santa Fe Ry and the Bay of San Diego | | | 1 1/4 | 27000 | Non | | 240.00 | Non | | X | | | | | | | | |
| (Hartupee Tract) All that por of Unnumb Pueblo Lot lying S of PL 1156 & W of PL 1157 desc as follows: Beg at a pt in intersection of W line PL 1157 & Sly line of Newton Ave, thence NWly along Sly line of Newton Ave to S line of Hartupee Add, thence W along S line of Hartupee Add to NEly line of the R of W of Santa Fe Ry, thence SEly along NEly line of said R of W 1686.7 ft, thence N 36°21' E 270.4 ft, thence S 50°45' E 498.7 ft to W line of PL 1157, thence N along W line PL 1157 to beg. Exc S 2 rods thereof Co-operative property & all land lying below mean high tide as per official map dated Dec 31-1918 | | | | 28800 | Non | | 26000 | Non | | X | | | | | | | | |
| All that por of Unnumb Pueblo Lot lying S of PL 1156 & W of PL 1157 desc as follows: Beg at a pt in intersection of W line PL 1157 & Sly line of Newton Ave, thence NWly along Sly line of Newton Ave to S line of Hartupee Add, thence W along S line of Hartupee Add to NEly line of the R of W of Santa Fe Ry, thence SEly along NEly line of the R of W 1686.7 ft, thence N 36°21' E 270.4 ft, thence S 50°45' E 498.7 ft to W line of PL 1157, thence N along W line PL 1157 to beg. Exc S 2 rods thereof Co-operative property & all land lying below mean high tide, as per official map dated Dec 31-1918 | | | | 57600 | 2160 | | 52000 | 2160 | | X | | | | | | | | |
| Part Unnumb Pueblo Lot lying S of PL 1156 & W of PL 1157 desc as follows: Along Beg at the S line of PL 1157 as per Map of Pueblo Lands, 1870, the W line of Lot 1 PL 477.2 ft, thence S 0°27' E 1029 ft, thence S 50°44' E 1998.1 ft to W line PL 1157, thence Nly on said W line 1405.57 ft to beg. Containing 77.150 Acres | | | | 17000 | | | 15000 | | | X | | | | | | | | |
| Griffith Co | | | | | 2500 | | | 2500 | | | | | | | | | | |
| Fenton Parker Co | | | | | 5600 | | | 5600 | | | | | | | | | | |
| S D Land & Trust Co Add | 160 | 1158 | | | 0 | | | | | | | | | | | | | |
| E 1/2 Choates Add | 160 | 1159 | 80 | | 0 | | | | | | | | | | | | | |
| NW 1/4 Reed & Daley Add | | | 40 | | 0 | | | | | | | | | | | | | |
| SW 1/4 La Binda Park | | | 40 | | 0 | | | | | | | | | | | | | |

# Index to Property in Pueblo Lands

**THE LAST NAME GIVEN IS THE ONE TO WHOM PROPERTY IS ASSESSED**

| NAME OF OWNER At Noon on First Day in January, 1927 | NAME OF OWNER At Noon on First Day in January, 1928 | Address | NAME OF OWNER At Noon on First Day in January, 1929 | Address | NAME OF OWNER At Noon on First Day in January, 1930 | Address |
|---|---|---|---|---|---|---|
| Wm West | | | | | | |
| " | | | | | | |
| " | | | | | | |
| Henry Moller | | | | | | |
| " | | | | | | |
| " | | | | | | |
| " | | | | | | |
| Mildred R Leobba | | | | | | |
| Dinty Moore | | | | | | |
| W. A. Ruas | | | | | | |
| S D + Arizina Ryles | Union Trust Co | | | | | |
| H M Stbock | | | | | | |
| S D + Arizina Ryles | Union Trust Co | | | | | |
| Wm H Hamilton | | | | | | |





**THE LAST VALUE GIVEN IS THE ASSESSED VALUE FOR THE PRESENT YEAR**

| DESCRIPTION OR BOUNDARY FOR ASSESSMENT | Original Acres | Pueblo Lot | Acres Not Ass'd | Value of Real Estate 1927 | Value of Improvements 1927 | CHECK | Value of Real Estate 1928 | Value of Improvements 1928 | Paid Personal | CHECK | Value of Real Estate 1929 | Value of Improvements 1929 | Paid Personal | CHECK | Value of Real Estate 1930 | Value of Improvements 1930 | Paid Personal | CHECK |
|---|---|---|---|---|---|---|---|---|---|---|---|---|---|---|---|---|---|---|
| Central Homestead | 160 | 1160 | | 0 | | | | | | | | | | | | | | |
| Wetmore + Sanborn's Add | | | | 0 | | | | | | | | | | | | | | |
| Easton + Dehon Tract | | | | 0 | | | | | | | | | | | | | | |
| Beg at a pt 355 ft E of + 329.5 ft N of SW cor of E½ of PL 1160, thence 632.4 ft ely at right ∠ to the N 165 ft, thence at right ∠ W 632.4 ft, thence S 165 ft to beg being part of PL 1160 adj blk 2 Easton + Dehon Tract | | 1160 | 2.39 | 1600 | 600 | ✓ | 1100 | 600 | | ✗ | | | | | | | | |
| In SW¼ + SE¼ L D Land + Town Co's | | 1161 | 93 | 0 | | | | | | | | | | | | | | |
| In NW¼ South Chollas Add | | | | 0 | | | | | | | | | | | | | | |
| In NW¼ Seaman + Chovteau Add | | | 31.30 | 0 | | | | | | | | | | | | | | |
| In SE¼ Bryce Bros Add | | | 10 | 0 | | | | | | | | | | | | | | |
| " " " Bergina Add | | | 10 | 0 | | | | | | | | | | | | | | |
| In NE¼ Hickey's Add | | | 5 | 0 | | | | | | | | | | | | | | |
| In NW¼ Logan Park | | | 4 | 0 | | | | | | | | | | | | | | |
| ~~Beg at a pt on N line of PL 1161 339 ft W of NE cor of NW¼ of PL 1161 thence at right ∠ S 300 ft thence at right ∠ W 100 ft thence at right ∠ S 15 ft thence at right ∠ W 1505 ft thence at right ∠ N 300 ft thence N 46° 10' W 205 ft to N line of PL 1161 thence E on said N line 1155 ft to the point of beginning Tract lying Logan Park Add~~ | | 1161 | 17.3 | 1500 | | ✓ | 1300 | Est 1927 600 ✗ 600 ✓ | | ✗ | | | | | | | | |
| W 295 ft of N 295 ft of all W¼ Less Street | | 1161 | 17.3 | 2000 | | ✓ | 1800 | | | ✗ | | | | | | | | |
| ~~Portion of PL 1161 Abandoned R/W of S D Ariz Ry lying N of blk 1 Logan Park~~ | | 1161 | | 0 | | | | | | | | | | | | | | |
| All that portion of Lots 1 + 2 Logan Park | | 1161 | | 20 | | ✓ | 20 | | | ✗ | | | | | | | | |
| " " " " " C D + E " " | | 1161 | | 30 | | ✓ | 30 | | | ✗ | | | | | | | | |
| " " " " " F G + H " " | | 1161 | | 40 non | | ✓ | 40 | | | ✗ | Land Sold | | | | | | | |
| " " " " " J K + L " " | | 1161 | | 40 | | ✓ | 40 | | | ✗ | | | | | | | | |
| " " " " " M O + P " " | | 1161 | | 30 non | | ✓ | 30 | | | ✗ | Lots | | | | | | | |
| " " " " " Q to V " " | | 1161 | | 60 | | ✓ | 60 | | | ✗ | | | | | | | | |
| E½ H P Whitney Tract | 160 | 1162 | 80 | 0 | | | | | | | | | | | | | | |
| W½ Reed + Hubbells " | | | 80 | 0 | | | | | | | | | | | | | | |
| ~~W½ S D Land + Town Co's Add~~ | | 1163 | 80 | 0 | | | | | | | | | | | | | | |
| ~~E½ Reed + Hubbells " | | | 80 | 0 | | | | | | | | | | | | | | |

THE LAST NAME GIVEN IS THE ONE TO WHOM PROPERTY IS ASSESSED

| NAME OF OWNER At Noon on First Day in January, 1927 | NAME OF OWNER At Noon on First Day in January, 1928 | Address | NAME OF OWNER At Noon on First Day in January, 1929 | Address | NAME OF OWNER At Noon on First Day in January, 1930 | Address |
|---|---|---|---|---|---|---|
| A.T. & Santa Fe Ry Co | | | | | | |





THE LAST VALUE GIVEN IS THE ASSESSED VALUE FOR THE PRESENT YEAR

| DESCRIPTION OR BOUNDARY FOR ASSESSMENT | Original Acres | Pueblo Lot | Acres Not Ass'd | Value of Real Estate 1927 | Value of Improvements 1927 | CHECK | Value of Real Estate 1928 | Value of Improvements 1928 | Paid Personal | CHECK | Value of Real Estate 1929 | Value of Improvements 1929 | Paid Personal | CHECK | Value of Real Estate 1930 | Value of Improvements 1930 | Paid Personal | CHECK |
|---|---|---|---|---|---|---|---|---|---|---|---|---|---|---|---|---|---|---|
| Street | | 1164 | 3.19 | 0 | | | | | | | | | | | | | | |
| R of W. | | | 2.25 | 0 | | | | | | | | | | | | | | |
| S.D. Land & Town Co's Add | | | 9.00 | 0 | | | | | | | | | | | | | | |
| Depot Grounds Less R of W | | | 30.56 | 176000 non. | | | 158000 non | | | X | | | | | | | | |
| Leased Land Improvements | | | | | | | | | | | | | | | | | | |
| Benson Lumber Co | | | | 14800 | | ✓ | | | | | | | | | | | | |
| Chuml, John (1406 Crosby) | | | | unpaid 100 | | | | | | | | | | | | | | |
| Cohn-Hopkins, Inc. | | | | | 7040 | ✓ | | 7040 | | | | | | | | | | |
| Keda, O. | | | | | unpaid 200 | | | | | | | | | | | | | |
| Lower Calif Fish Co | | | | | 3150 | ✓ | | | | | | | | | | | | |
| McCormick Lbr Co | | | | | 16800 | ✓ | | 16800 | | | | | | | | | | |
| Oliver Meal & Oil Co | | | | | 5200 | ✓ | | 2000 | | | | | | | | | | |
| Richfield Oil Co | | | | | 2320 | ✓ | | 5250 | | | | | | | | | | |
| Rogers Cold Storage | | | | | 3200 | ✓ | | RE. 1600 | | ✓ | | | | | | | | |
| S.D. Marine Const. Co | | | | | 2600 | ✓ | | 1500 | | | | | | | | | | |
| So. West Onyx & Marble Co | | | | | 2200 | ✓ | | 1000 | | | | | | | | | | |
| Van Camp Sea Food Co | | | | | 22320 | ✓ | 22320 | ✓ | | | | | | | | | | |
| Fred A Sutherland (oil sta etc) | | | | 22nd Bendsley | | | | | | | | | | | | | | |
| No P.L. 1165 on Pasco Map | | | 1165 | 0 | | | | | | | | | | | | | | |

122 12

City of San Diego, California Referee's Map of R.L. 1166

**THE LAST NAME GIVEN IS THE ONE TO WHOM PROPERTY IS ASSESSED**

**THE LAST VALUE GIVEN IS THE ASSESSED VALUE FOR THE PRESENT YEAR**

| NAME OF OWNER At Noon on First Day in January, 1927 | NAME OF OWNER At Noon on First Day in January, 1928 | Address | NAME OF OWNER At Noon on First Day in January, 1929 | Address | NAME OF OWNER At Noon on First Day in January, 1930 | Address | DESCRIPTION OR BOUNDARY FOR ASSESSMENT | Original Acres | Pueblo Lot | Acres Not Ass'd | Value of Real Estate 1927 | Value of Improvements 1927 | CHECK | Value of Real Estate 1928 | Value of Improvements 1928 | Paid Personal | CHECK | Value of Real Estate 1929 | Value of Improvements 1929 | Paid Personal | CHECK | Value of Real Estate 1930 | Value of Improvements 1930 | Paid Personal | CHECK |
|---|---|---|---|---|---|---|---|---|---|---|---|---|---|---|---|---|---|---|---|---|---|---|---|---|---|
| | | | | | | | Santa Fe R of W | | Lot 1166 | 96 | 0 | | | | | | | | | | | | | | |
| H.G. Fenton | | | | | | | All Exc S D & Arizona R of W & Santa Fe R of W Beg at a pt on E line of Sec 1 100 ft N with the N line of Lots 1-2-3-4-5-6-7-8-9-10-11-12 (Adjoining N.E. of Santa Fe R of W) | | Lot 1 | | 360 | | ✓ | 300 | | | X | | | | | | | | |
| S D & Arizona Ry Co | | | | | | | | | | | 2330 | | ✓ | 2100 | | | X | | | | | | | | |
| " | | | | | | | All that portion of lot 11 lying N.E. of S.D. & Ariz. R.R. W. of portions of Lots 5-6-7-8-9-10 & 12 & bounded as follows: Beg on N line of lot 5 where it intersects the N.E. line of S.D. & Ariz. R.R. W. thence S.E. along said R.R. W. to W line of 32nd St. thence N on W line 32nd St 298 ft thence N.W. in a straight line 1400 ft M or L to beg. | | | | 890 Non | | | 1800 Non | | ✓ | X | | | | | | | | |
| " | | | | | | | | | | | | | | | | | | | | | | | | | |
| " | | | | | | | | | | | | | | | | | | | | | | | | | |
| H.G. Fenton | | | | | | | All Exc S.D. & Ariz. Ry R of W | | 2 | .81 | 270 | | ✓ | 250 | | | X | | | | | | | | |
| | | | | | | | Santa Fe R of W | | 3 | 47 | 0 | | | 0 | | | — | | | | | | | | |
| Sylvester Kipp | H.G. Fenton | | | | | | All Exc S.D. & Ariz. R.R. W & Santa Fe R of W | | 3 | | 180 | | ✓ | 150 | | | X | | | | | | | | |
| | | | | | | | Santa Fe R of W | | 4 | 33 | 0 | | | 0 | | | — | | | | | | | | |
| Frances Gausey | | | | | | | All lying S.W. of " " " | | 4 | 29 | 60 | | ✓ | 60 | | | X | | | | | | | | |
| | | | | | | | Santa Fe R of W | | 5 | 89 | 0 | | | 0 | | | — | | | | | | | | |
| Sarah A. Goss | | | | | | | Beg at a pt on E line lot 5 - 80 ft N of N.E. line of S.D. & Ariz. R.R. W. thence N on said E line to N.E. cor said lot thence W on N line said lot to N.W. cor said lot thence S on W line said lot to N.E. line of S.D. & Ariz. R.R. W. thence S.E. along said line 376 ft M or L to beg. | | 5 | 308 | 800 | | ✓ | 700 | | | X | | | | | | | | |
| " | | | | | | | | | | | | | | | | | | | | | | | | | |
| " | | | | | | | | | | | | | | | | | | | | | | | | | |
| " | | | | | | | | | | | | | | | | | | | | | | | | | |
| | | | | | | | Santa Fe R of W | | 6 | 26 | 0 | | | 0 | | | — | | | | | | | | |
| Winona H. Buck | | | | | | | Beg at a pt on N line lot 6 - 223 ft E of E line of S.D. & A. R.R. W. thence S on pt N line to N.E. cor said lot thence W on N line said lot to N.W. cor said lot thence S on W line said lot to a pt on said E line dist 298 ft from said E line of S.D. & Ariz. R.R. W. thence W in a straight line 23 ft M or L to beg | | 6 | 75 | 200 | | S | 180 | | | X | | | | | | | | |
| " | | | | | | | | | | | | | | | | | | | | | | | | | |
| " | | | | | | | | | | | | | | | | | | | | | | | | | |
| " | | | | | | | | | | | | | | | | | | | | | | | | | |
| | | | | | | | Santa Fe R of W | | 7 | 04 | 0 | | | 0 | | | | | | | | | | | |
| E.W. Peterson | | | | | | | Beg at a pt on W line lot 7 - 80 ft N of N.E. line of S.D. & A. R.R. W. thence N on said W line to N.W. cor said lot thence E on N line said lot to N.E. cor said lot thence S on E line said lot to a pt dist 110 ft N of N.E. line of S.D. & A. R.R. W. thence W in a straight line 210 ft M or L to beg. | | 7 | 168 | 400 | | ✓ | 350 | | | X | | | | | | | | |
| " | | | | | | | | | | | | | | | | | | | | | | | | | |
| " | | | | | | | | | | | | | | | | | | | | | | | | | |
| | | | | | | | Santa Fe R of W | | 8 | 105 | 0 | | | 0 | | | | | | | | | | | |
| Sullivan Hardwood Co | | | | | | | All lying S.W. of " " " | | 8 | 29 | 400 | | ✓ | 350 | | | X | | | | | | | | |
| S.P. Murphy | | | | | | | Beg at N.E. cor lot 8 thence S on E line said lot 1334 ft M or L, thence N.W. in a straight line 268 ft to a pt on N line said lot dist 230 ft W of N.E. cor said lot, thence E. on N line said lot 230 ft to beg | | 8 | 35 | 400 | 240 | ✓ | 350 | 240 | | X | | | | | | | | |
| " | | | | | | | | | | | | | | | | | | | | | | | | | |
| " | | | | | | | | | | | | | | | | | | | | | | | | | |
| Frances E. Wilde | | | | | | | All that portion of lot 9 lying N of a straight line running from a pt on E line said lot dist 37 ft N of S.E. cor said lot 9 to a pt on W line said lot dist 1842 ft N of S.W. cor said lot 9 | | 9 | 376 | 1000 | | ✓ | 900 | | | X | | | | | | | | |
| " | | | | | | | | | | | | | | | | | | | | | | | | | |
| " | | | | | | | | | | | | | | | | | | | | | | | | | |

THE LAST NAME GIVEN IS THE ONE TO WHOM PROPERTY IS ASSESSED

| NAME OF OWNER At Noon on First Day in January, 1927 | NAME OF OWNER At Noon on First Day in January, 1928 | Address | NAME OF OWNER At Noon on First Day in January, 1929 | Address | NAME OF OWNER At Noon on First Day in January, 1930 | Address |
|---|---|---|---|---|---|---|
| Rufus Choate, Tr. | | | | | | |
| " | | | | | | |
| S.D. Cons. Brewg. Co | | | | | | |
| " | | | | | | |
| " | | | | | | |
| " | | | | | | |
| Sullivan Hardwood Lbr Co | | | | | | |
| " | | | | | | |
| " | | | | | | |
| " | | | | | | |
| S.D. Cons. Brewg. Co | | | | | | |
| " | | | | | | |





Referee's Map of P.L. 1166

THE LAST VALUE GIVEN IS THE ASSESSED VALUE FOR THE PRESENT YEAR

| DESCRIPTION OR BOUNDARY FOR ASSESSMENT | Original Acres | Pueblo Lot | Acres Not Ass'd | Value of Real Estate 1927 | Value of Improvements 1927 | CHECK | Value of Real Estate 1928 | Value of Improvements 1928 | Paid Personal | CHECK | Value of Real Estate 1929 | Value of Improvements 1929 | Paid Personal | CHECK | Value of Real Estate 1930 | Value of Improvements 1930 | Paid Personal | CHECK |
|---|---|---|---|---|---|---|---|---|---|---|---|---|---|---|---|---|---|---|
| | | 1166 | | | | | | | | | | | | | | | | |
| | | 10 | 4 40 | 1200 | | ✓ | 1100 | | | X | | | | | | | | |
| All that por lying N.E. of a straight line running from a pt on S line lot 11 dist 62 ft E. of S.W. cor sd lot to a pt on W. line dist 37 ft N. of S.W. cor sd lot | | 11 | 4 30 | 1200 | | ✓ | 1100 | | | X | | | | | | | | |
| Santa Fe R of W. | | 12 | 1 22 | 0 | | | 0 | | | | | | | | | | | |
| E.M. Fleet Corp | | | 50 | 0 | | | 0 | | | | | | | | | | | |
| Beg at a pt on S line lot 12 at intersection with the S.W. line of Santa Fe R of W., the W on S line lot 12 - 200 ft, the at R/a - N - 175 ft M or L to S.W. line Santa Fe R of W, the S.E. ly on sd line of R of W to beg. | | 12 | 38 | 300 | | ✓ | 300 | | | X | | | | | | | | |
| All that por of lot 12 lying S.W. of Santa Fe R of W and W of a line running from a pt on S line lot 12 dist 200 ft from S.W. line of sd R of W. to a pt on S.W. line sd R of W 175 ft M or L - N of S line lot 12 Exc pac to Em. Fleet Corp | | 12 | 2 30 | 1200 | | ✓ | 1100 | | | X | | | | | | | | |
| Santa Fe R of W. | | 13 | 06 | 0 | | | | | | | | | | | | | | |
| E.M. Fleet Corp | | | 1 82 | 0 | | | | | | | | | | | | | | |
| All Exc 1 82 ac to " " " & less R of W. | | | 6 78 | 7000 | 33200 | ✓ | 5000 | 7600 | | X | | | | | | | | |

THE LAST NAME GIVEN IS THE ONE TO WHOM PROPERTY IS ASSESSED

THE LAST VALUE GIVEN IS THE ASSESSED VALUE FOR THE PRESENT YEAR

| NAME OF OWNER At Noon on First Day in January, 1927 | NAME OF OWNER At Noon on First Day in January, 1928 | Address | NAME OF OWNER At Noon on First Day in January, 1929 | Address | NAME OF OWNER At Noon on First Day in January, 1930 | Address |
|---|---|---|---|---|---|---|
| Sullivan Hardwood Lots | | | | | | |
| " | | | | | | |
| " | | | | | | |
| " | | | | | | |
| " | | | | | | |
| Rufus Choate, Jr. | | | | | | |
| " | | | | | | |
| " | | | | | | |
| " | | | | | | |
| Arthur M. Sawtells | | | | | | |
| " | | | | | | |
| Sefton Jones | | | | | | |
| Adm Ferry Smith Jones | | | | | | |
| E. M. Fly, Jr. | | | | | | |
| " | | | | | | |
| S. D. Gas & Electric Co | | | | | | |
| " | | | | | | |
| S. D. & Arizona Ry Co | | | | | | |
| " | | | | | | |
| S. D. & Arizona Ry Co | | | | | | |
| " | | | | | | |
| " | | | | | | |
| " | | | | | | |

| DESCRIPTION OR BOUNDARY FOR ASSESSMENT | Original Acres | Pueblo Lot | Acres Not Ass'd | Value of Real Estate 1927 | Value of Improvements 1927 | CHECK | Value of Real Estate 1928 | Value of Improvements 1928 | Paid Personal | CHECK | Value of Real Estate 1929 | Value of Improvements 1929 | Paid Personal | CHECK | Value of Real Estate 1930 | Value of Improvements 1930 | Paid Personal | CHECK |
|---|---|---|---|---|---|---|---|---|---|---|---|---|---|---|---|---|---|---|
| Santa Fe R of W | | 1167 | 3.80 | | | | | | | | | | | | | | | |
| Street | | | 4.57 | 0 | | | | | | | | | | | | | | |
| N½ of N.E. ¼ Original Subd | | | 20.00 | 0 | | | | | | | | | | | | | | |
| S.E. ¼ Silver State Park | | | 39.87 | 0 | | | | | | | | | | | | | | |
| S½ of N.E. ¼ West Arlington | | | 18.25 | 0 | | | | | | | | | | | | | | |
| Beg at a point on E. line of 32nd St 290 ft N of its intersection with E. line of Pl 1167 thence N on E. line of 32nd St 300 ft, thence E 300 ft, thence S 300 ft to the N line of Santa Fe R of W 810 ft E of E. line of 32nd St, thence W along said N line of R of W 1167 feet, thence N W in a straight line 455 ft to beg. being part of S.W. ¼ of N.W. ¼ | | 1167 | 2.20 | 800 | | ✓ | 700 | | | ✓ | | | | | | | | |
| N.W. ¼ of N.W. ¼ and all that part of W ½ of N.W. ¼ of N.W. ¼ lying N.E. of a straight line running from a point in the E. line of 32nd St. which is 40 ft. N. of S. of N. line of S.W. ¼ of N.W. ¼ to a point on E. line of S.W. ¼ of N.W. ¼ dist 100 ft N. from the S. cor of the S.W. ¼ of N.W. ¼ | | 1167 | 14.08 | 4000 | | ✓ | 3600 | | | ✓ | | | | | | | | |
| S.E. ¼ of N.W. ¼ Exc 40 ft strip in Wash to S.D.A.R.R. Co | | 1167 | 9.46 | 2500 | | ✓ | 2200 | | | ✓ | | | | | | | | |
| Und ½ of N.E. ¼ of N.W. ¼ Less Street | | 1167 | 4.57 | 2500 | | ✓ | 2200 | | | ✓ | | | | | | | | |
| " " " " " " | | 1167 | 4.57 | 2500 | | ✓ | 2200 | | | ✓ | | | | | | | | |
| All that part of S.E. ¼ of S.W. ¼ lying S.W. of Santa Fe R of W. Less Street | | 1167 | 4.00 | 5000 | | ✓ | 4500 | | | ✓ | | | | | | | | |
| All that part of W ½ of S.W. ¼ lying S. of Santa Fe R of W. Less Street | | 1167 | 11.10 | 16000 | 800 | ✓ | 14400 | 800 | | ✓ | | | | | | | | |
| S.D.A.R.R. R of W. A strip of land 100 ft in width thru and across S ½ of Pl 1167. Adj & lying N.E. of Santa Fe R of W | | 1167 | 1.89 | 2200 | | ✓ | 2000 | | | ✓ | | | | | | | | |
| A strip of land 40 ft wide over & across the S.E. ¼ of N.W. ¼ and also that part of S.W. ¼ of N.W. ¼ lying S. of a straight line running from a point in the E. line of 32nd St. dist 290 ft N of the S. line of N.W. ¼ of Pl 1167 to a point on E. line of S.W. ¼ of N.W. ¼ dist 100 ft N. of S. of N. line of the E. line of N.W. ¼ and all that part of S.W. ¼ Adj & lying N.E. of N.E. line of S.D.A.R.R. R of W | | 1167 | 20.00 | 12500 | | ✓ | 11000 | | | ✓ | | | | | | | | |
| Street | 147.68 | 1168 | 4.54 | | 0 | | | | | | | | | | | | | |
| Partition Map of Pl 1168 | | | 20.15 | | 0 | | | | | | | | | | | | | |
| S.E. Atchs Sub | | | 20.00 | | 0 | | | | | | | | | | | | | |
| No Such 1169-70-71 & | | 1172 | | | 0 | | | | | | | | | | | | | |

**THE LAST NAME GIVEN IS THE ONE TO WHOM PROPERTY IS ASSESSED**

**THE LAST VALUE GIVEN IS THE ASSESSED VALUE FOR THE PRESENT YEAR**

| NAME OF OWNER At Noon on First Day in January, 1927 | NAME OF OWNER At Noon on First Day in January, 1928 | Address | NAME OF OWNER At Noon on First Day in January, 1929 | Address | NAME OF OWNER At Noon on First Day in January, 1930 | Address | DESCRIPTION OR BOUNDARY FOR ASSESSMENT | Original Acres | Pueblo Lot | Acres Not Ass'd | Value of Real Estate 1927 | Value of Improvements 1927 | CHECK | Value of Real Estate 1928 | Value of Improvements 1928 | Paid Personal | CHECK | Value of Real Estate 1929 | Value of Improvements 1929 | Paid Personal | CHECK | Value of Real Estate 1930 | Value of Improvements 1930 | Paid Personal | CHECK |
|---|---|---|---|---|---|---|---|---|---|---|---|---|---|---|---|---|---|---|---|---|---|---|---|---|---|
| | | | | | | | Road | | 1173 | 50 | 0 | | | | | | | | | | | | | | |
| | | | | | | | Now part of Lot 2 | LS 170 | 1 | | | | | | | | | | | | | | | | |
| | | | | | | | Road | | 2 | 27 | 0 | | | | | | | | | | | | | | |
| Lida Scripps | | | | | | | | LS 175 | 2 | 39.06 | 250 | | ✓ | 200 | | | X | | | | | | | | |
| Fenton Parker Material Co | | | | | | | Beg at NW cor lot 2 PL 1173 per LS Map #170 - the N 89°43' E on N line of lot 2 418 ft to NE cor thereof the S 32°53' W along Ely line of lot 2 301.83 ft thence S along last Ely line of lot 2 S 1°22' W 313.24 ft thence N 57°36' W 301.83 ft to Wly line of lot 2 thence N on Wly line of lot 2 421.82 ft to beg | LS Map #170 Lot 2 | 1173 | 3.72 | 400 | 120 | ✓ | 300 | 120 | | X | | | | | | | | | |
| " | | | | | | | | | | | | | | | | | | | | | | | | | |
| " | | | | | | | | | | | | | | | | | | | | | | | | | |
| " | | | | | | | | | | | | | | | | | | | | | | | | | |
| Ernest J. Allen | E. J. Allen | | | | | | All of lot 2 PL 1173 per LS Map #170 Except that portion as follows: Begin N Wly cor lot 2, thence E on N line of lot 2 418 ft to NEly cor thereof the S 32°53' W on Ely line of lot 2 418.83 ft, thence S along last Ely line of lot 2 S 1°22' W 313.24 ft, thence N 57°36' W 301.83 ft to Wly line of lot 2, the N on Wly line of lot 2 421.82 ft to beg | LS Map #170 Lot 2 | 1173 | 6.25 more or less | 500 | 480 | ✓ | 400 | 480 | | X | | | | | | | | | |
| " | " | | | | | | | | | | | | | | | | | | | | | | | | |
| " | " | | | | | | | | | | | | | | | | | | | | | | | | |
| " | " | | | | | | | | | | | | | | | | | | | | | | | | |
| " | " | | | | | | | | | | | | | | | | | | | | | | | | |
| Alta S. Grant | | | | | | | Road | Lot 3 | 1173 | 23 | 0 | | | 0 | | | | | | | | | | | |
| Lizzie Blythe | | | | | | | Less " | LS 170 | 3 | 41.43 | 2500 | 240 | ✓ | 1900 | 160 | | X | | | | | | | | |
| | | | | | | | " " | LS 141 | 3 | 1.50 | 100 | | ✓ | 100 | | | X | | | | | | | | |
| Ernest J. Allen | | | | | | | | LS 170 | 4 | 20.91 | 8000 | 220 | ✓ | 6000 | 220 | | X | | | | | | | | |
| | | | | | | | Road | | 5 | 1.34 | 0 | | | 0 | | | | | | | | | | | |
| Rex B. Clark | | | | | | | | LS 170 | 5 | 22.15 | 1500 | | ✓ | 1100 | | | X | | | | | | | | |
| Minnie G. Stockton | Mrs. T. C. Stockton | | | | | | Unsubdivided lot lying E of lot 3 PL 1173 - Less Road | | 1173 | 20.96 | 1500 | | ✓ | 1100 | | | X | | | | | | | | |
| " | " | | | | | | | | | | | | | | | | | | | | | | | | |
| | | | | | | | Road | | 1174 | | 0 | | | 0 | | | | | | | | | | | |
| Thos. McCabe | | | | | | | W ½ | LS 141 | 1 | 5 | 600 | | ✓ | 450 | | | X | | | | | | | | |
| Fannie Danziger, et al | | | | | | | E ½ | " | 1 | 5 | 500 | | ✓ | 400 | | | X | | | | | | | | |
| Lida Scripps | | | | | | | | LS 175 | 1 | 100.63 | 8000 | | ✓ | 6000 | | | X | | | | | | | | |
| | | | | | | | Road | LS 141 | 2 | 5.18 | 0 | | | 0 | | | | | | | | | | | |
| Ernest J. Allen | | | | | | | All lying E of Murray Canyon Road & N of Mission Valley Road | LS 170 | 2 | 11.75 | 3500 | 240 | ✓ | 2600 | 240 | | X | | | | | | | | |
| " | | | | | | | | | | | | | | | | | | | | | | | | | |
| F. A. Griffith | S. F. Norman | | | | | | 7.36 ac in S W cor | LS 141 | 2 | 7.36 | 2400 | 480 | ✓ | 1800 | 480 | | X | | | | | | | | |
| Lizzie Blythe | | | | | | | All lying E & S of Mission Valley Road | | 3 | 3.61 | 1400 | 120 | ✓ | 1000 | 160 | | X | | | | | | | | |
| | | | | | | | All W of Mission Valley Road Now part of Lot 1 | LS 175 | 3 | | 0 | | | 0 | | | | | | | | | | | |
| | | | | | | | Now part of Lot 2 | LS 170 | 4 | | 0 | | | 0 | | | | | | | | | | | |
| | | | | | | | Now part of Lot 1 | LS 175 | 5 | | 0 | | | 0 | | | | | | | | | | | |

THE LAST NAME GIVEN IS THE ONE TO WHOM PROPERTY IS ASSESSED

THE LAST VALUE GIVEN IS THE ASSESSED VALUE FOR THE PRESENT YEAR

| NAME OF OWNER At Noon on First Day in January, 1927 | NAME OF OWNER At Noon on First Day in January, 1928 | Address | NAME OF OWNER At Noon on First Day in January, 1929 | Address | NAME OF OWNER At Noon on First Day in January, 1930 | Address | DESCRIPTION OR BOUNDARY FOR ASSESSMENT | Original Acres | Pueblo Lot | Acres Not Ass'd | Value of Real Estate 1927 | Value of Improvements 1927 | CHECK | Value of Real Estate 1928 | Value of Improvements 1928 | Paid Personal | CHECK | Value of Real Estate 1929 | Value of Improvements 1929 | Paid Personal | CHECK | Value of Real Estate 1930 | Value of Improvements 1930 | Paid Personal | CHECK |
|---|---|---|---|---|---|---|---|---|---|---|---|---|---|---|---|---|---|---|---|---|---|---|---|---|---|
| | | | | | | | S. 71.06 ac City Property | 151.06 | 1175 | 71.06 | 0 | | | 0 | | | | | | | | | | | |
| | | | | | | | | | | | 0 | | | 0 | | | | | | | | | | | |
| Lida Scripps | | | | | | | | | 1 | 10 | 1500 | | ✓ | 1100 | | | X | | | | | | | | |
| Fannie Danciger, et al. | | | | | | | | | 2 | 10 | 1500 | | ✓ | 1100 | | | X | | | | | | | | |
| | | | | | | | Road | | 3 | 69 | 0 | | | 0 | | | — | | | | | | | | |
| Clinton L. Over | Fannie Danciger et al | | | | | | Less " | | 3 | 9.31 | 1500 | | ✓ | 1100 | | | X | | | | | | | | |
| | | | | | | | " | | 4 | 17 | 0 | | | 0 | | | — | | | | | | | | |
| Chas A. Nagle | Charlie W. Nagle | | | | | | " " | | 4 | 9.83 | 1500 | | ✓ | 1100 | | | X | | | | | | | | |
| | | | | | | | " | | 5 | 85 | 0 | | | 0 | | | — | | | | | | | | |
| Fannie Danciger, et al | | | | | | | " " | | 5 | 9.15 | 1500 | | ✓ | 1100 | | | X | | | | | | | | |
| " | | | | | | | | | 6 | 10 | 1500 | | ✓ | 1100 | | | X | | | | | | | | |
| " | | | | | | | | | 7 | 10 | 1500 | | ✓ | 1100 | | | X | | | | | | | | |
| " | | | | | | | | | 8 | 10 | 1500 | | ✓ | 1100 | | | X | | | | | | | | |
| Earl V. Rubin | | | | | | | Unnumb Lot lying S of | 40 | 1175 | 40 | 6000 | 1000 | S | 3600 | 280 | | X | | | | | | | | |
| | | | | | | | Road | 199.05 | 1176 | 3.87 | 0 | | | | | | | | | | | | | | |
| Fannie Danciger, et al. | | | | | | | Less " | | | 195.18 | 29250 | | ✓ | 23000 | | | X | | | | | | | | |
| | | | | | | | Road | | 1177 | 2.12 | 0 | | | 0 | | | | | | | | | | | |
| | | | | | | | Silver Terrace | | | 37.07 | 0 | | | 0 | | | | | | | | | | | |
| Sisters of Mercy | Mercy Hospital | | | | | | Less Rd. All Exc: Silver Terrace & 6.2 ac. in W. Part to Roberton | | | 101.63 | 10150 | | ✓ | 8500 | | | X | | | | | | | | |
| A. E. Roberts | Mattie Deeb | | | | | | M & B Desc per DB 370 P 129 | | | 62 | 620 | | | 450 | | | X | | | | | | | | |
| | | | | | | | W 73.5 ac Morena | 232.5 | 1178 | 73.5 | 0 | | | 0 | | | | | | | | | | | |
| | | | | | | | W 45 ac in E. 1/2 Mission Bay Hts | | | 45 | 0 | | | 0 | | | | | | | | | | | |
| | | | | | | | 112 ac in E. 1/2 Tecolote Hts | | | 112 | 0 | | | 0 | | | | | | | | | | | |

1688 1

City of San Diego, California Pueblo Lands 49

THE LAST NAME GIVEN IS THE ONE TO WHOM PROPERTY IS ASSESSED

THE LAST VALUE GIVEN IS THE ASSESSED VALUE FOR THE PRESENT YEAR

| NAME OF OWNER At Noon on First Day in January, 1927 | NAME OF OWNER At Noon on First Day in January, 1928 | Address | NAME OF OWNER At Noon on First Day in January, 1929 | Address | NAME OF OWNER At Noon on First Day in January, 1930 | Address | DESCRIPTION OR BOUNDARY FOR ASSESSMENT | Original Acres | Pueblo Lot | Acres Not Ass'd | Value of Real Estate 1927 | Value of Improvements 1927 | CHECK | Value of Real Estate 1928 | Value of Improvements 1928 | Paid Personal | CHECK | Value of Real Estate 1929 | Value of Improvements 1929 | Paid Personal | CHECK | Value of Real Estate 1930 | Value of Improvements 1930 | Paid Personal | CHECK |
|---|---|---|---|---|---|---|---|---|---|---|---|---|---|---|---|---|---|---|---|---|---|---|---|---|---|
| | | | | | | | City Property | 160 | 1179 | 80 | 0 | | | 0 | | | | | | | | | | | |
| R. P. Niles | | | | | | | N.E. 5 ac of W 1/2 | | 1179 | 5 | 250 | | ✓ | 200 | | | X | | | | | | | | |
| Ambrose & Mary E. Stewart | | | | | | | W 1/2 Exc N.E. 5 ac | | 1179 | 75 | 3750 | | ✓ | 2800 | | | X | | | | | | | | |
| | | | | | | | Road | 160 | 1180 | 3.15 | 0 | | | 0 | | | | | | | | | | | |
| Claudine R. Edgerton | | | | | | | N 150 ft of S 300 ft of W 1/2 of E 1/2 of S.E. 1/4 | | | 1.14 | 230 | | DS. ✓ | 200 | | | X | | | | | | | | |
| Fannie Danciger et al | | | | | | | E 1/2 Exc " " " " " " " " & Less Road | | | 78.86 | 15600 | | ✓ | 11700 | | | X | | | | | | | | |
| " | | | | | | | W 1/2 Less Road | | | 77.25 | 26000 | | ✓ | 19500 | | | X | | | | | | | | |
| Fannie Danciger, et al | | | | | | | W. 79 ac. | 159 | 1181 | 79 | 11800 | | ✓ | 8800 | | | X | | | | | | | | |
| Max Feckler, et al. | Max Feckler. und 1/3 Max Feckler et al und 2/3 | | | | | | E. 80 ac | | | 80 | 12000 | | DS. ✓ | 9000 | und 1/3 | 100 | X | | | | | | | | |
| | | | | | | | | | | 2/3=53.33 | | | | 2/3=6000 | | | | | | | | | | | |
| John A. Harton | | | | | | | N. 1/2 | 160 | 1182 | 80 | 8000 | | ✓ | 6000 | | | X | | | | | | | | |
| Fenton Parker Materials Co | Fenton Parker Materials Co | | | | | | S.W. 1/4 | | | 40 | 4000 | 8000 | ✓ | 3000 | 8000 | | X | | | | | | | | |
| H.R. Moore | " | | | | | | W 1/2 of S.E. 1/4 | | | 20 ~~40~~ | 4000 | | ✓ | 1500 | | | X | | | | | | | | |
| | H.R. Moore | | | | | | E 1/2 of S.E. 1/4 | | | 20 | | | | 1500 | | | X | | | | | | | | |

THE LAST NAME GIVEN IS THE ONE TO WHOM PROPERTY IS ASSESSED

| NAME OF OWNER At Noon on First Day in January, 1927 | NAME OF OWNER At Noon on First Day in January, 1928 | Address | NAME OF OWNER At Noon on First Day in January, 1929 | Address | NAME OF OWNER At Noon on First Day in January, 1930 | Address |
|---|---|---|---|---|---|---|
| Sylvester Kipp | | | | | | |
| Neil E. Marvin | | | | | | |
| Loretta Pulliam | | | | | | |
| Sylvester Kipp | | | | | | |
| F. A. Garetson | | | | | | |
| Alta S. Grant | | | | | | |
| F. A. Garetson | | | | | | |
| Tax. Deed | | | | | | |
| W. H. Moore | | | | | | |
| H. R. Moore | | | | | | |
| W. H. Moore | | | | | | |
| Alta S. Grant | | | | | | |
| H. R. Moore | | | | | | |
| " | H. R. Moore | | | | | |
| W. H. Moore | | | | | | |
| H. R. Moore | | | | | | |
| So. Title & Tr. Co | | | | | | |
| Lida Scripps | | | | | | |
| " | | | | | | |
| " | | | | | | |
| A. S. Kerfoot | Union Tr. Co. (A.P. Titus) | | | | | |





THE LAST VALUE GIVEN IS THE ASSESSED VALUE FOR THE PRESENT YEAR

| DESCRIPTION OR BOUNDARY FOR ASSESSMENT | Original Acres | Pueblo Lot | Acres Not Ass'd | Value of Real Estate 1927 | Value of Improvements 1927 | CHECK | Value of Real Estate 1928 | Value of Improvements 1928 | Paid Personal | CHECK | Value of Real Estate 1929 | Value of Improvements 1929 | Paid Personal | CHECK | Value of Real Estate 1930 | Value of Improvements 1930 | Paid Personal | CHECK |
|---|---|---|---|---|---|---|---|---|---|---|---|---|---|---|---|---|---|---|
| N.W. 1/4 of N.W. 1/4 | 159 | 1183 | 10 | 1000 | | ✓ | 750 | | | X | | | | | | | | |
| Und 1/2 of N.E. 1/4 of N.W. 1/4 | | | 5 | 500 | | ✓ | 400 | | | X | | | | | | | | |
| " " " " " | | | 5 | 500 | | ✓ | 400 | | | X | | | | | | | | |
| S 1/2 of N.W. 1/4 | | | 20 | 2000 | | ✓ | 1500 | | | X | | | | | | | | |
| N 10 ac of S.W. 1/4 | | | 10 | 1000 | | ✓ | 750 | | | X | | | | | | | | |
| S 30 ac of S.W. 1/4 | | | 30 | 3000 | | ✓ | 2200 | | | X | | | | | | | | |
| N 10 ac of N.E. 1/4 | | | 10 | 1000 | | ✓ | 750 | | | X | | | | | | | | |
| S 5 ac of N. 10 ac of E 1/2 of E 1/2 | | | 5 | 0 | | — | 0 | | | — | | | | | | | | |
| S 5 ac of N. 10 ac of W 1/2 of E 1/2 | | | 5 | 500 | | ✓ | 400 | | | X | | ✓ | | | | | | |
| N 1/2 of S.E. 1/4 of N.E. 1/4 | | | 5 | 500 | | ✓ | 400 | | | X | | | | | | | | |
| S 10 ac of N 25 ac of W 1/2 of E 1/2 | | | 10 | 1000 | | ✓ | 750 | | | X | ✓ | | | | | | | |
| S 29 ac of E 1/2 Less Road | | | 27.75 | 2770 | | ✓ | 2000 | | | X | | | | | | | | |
| Road | | | 1.25 | 0 | | — | 0 | | | — | | | | | | | | |
| S 1/2 of S.E. 1/4 of N.E. 1/4 | | | 5 | 500 | | ✓ | 400 | | | X | ✓ | | | | | | | |
| N 1/2 of N.E. 1/4 of S.E. 1/4 | | | 5 | 500 | | ✓ | 400 | | | X | ✓ | | | | | | | |
| S. 5 ac of N. 15 ac of W 1/2 of E 1/2 | | | 5 | 500 | | ✓ | 400 | | | X | ✓ | | | | | | | |
| Road | 63.2 | 1184 | 80 | 0 | | | 0 | | | | | | | | | | | |
| Less " | | | 62.40 | 6200 | | ✓ | 4600 | | | X | | | | | | | | |
| Pasco Map Unnumb Lot E of Pl. 1186. City Property | | Poole Map 1185 | | 0 | | | 0 | | | | | | | | | | | |
| | 150.2 | 1186 | | | | | | | | | | | | | | | | |
| | | 1 | 19.24 | 2880 | | ✓ | 2200 | | | X | | | | | | | | |
| Cable Road Add | | 2 | 57.71 | 0 | | — | 0 | | | | | | | | | | | |
| | | 3 | 9.62 | 1400 | | ✓ | 1000 | | | X | | | | | | | | |
| | | 4 | 9.62 | 1400 | | ✓ | 1000 | | | X | | | | | | | | |
| | | 5 | 9.62 | 1400 | | ✓ | 1000 | | | X | | | | | | | | |
| | | 6 | 9.62 | 1400 | | ✓ | 1000 | | | X | | | | | | | | |
| | | 7 | 38.09 | 5700 | | ✓ | 4300 | | | X | | | | | | | | |

✓ 1280 0 0

THE LAST NAME GIVEN IS THE ONE TO WHOM PROPERTY IS ASSESSED

| NAME OF OWNER At Noon on First Day in January, 1927 | NAME OF OWNER At Noon on First Day in January, 1928 | Address | NAME OF OWNER At Noon on First Day in January, 1929 | Address | NAME OF OWNER At Noon on First Day in January, 1930 | Address |
|---|---|---|---|---|---|---|
| San Diego Lands, Inc | | | | | | |
| " | | | | | | |
| " | | | | | | |
| J.C. Millan | | | | | | |
| M.Y. Wolf | | | | | | |
| Ella M Harney | | | | | | |
| Harriet B Barth | | | | | | |
| Frank A Salmons | | | | | | |
| Fannie Danciger, et al. | | | | | | |
| " | | | | | | |
| " | | | | | | |
| Fannie Danciger, et al | | | | | | |
| " | | | | | | |
| S.C. Close | | | | | | |
| C.C. Culbertson, et al | | | | | | |
| Fannie Danciger, et al | | | | | | |
| " | | | | | | |
| Gretchen G. Foulks | | | | | | |





THE LAST VALUE GIVEN IS THE ASSESSED VALUE FOR THE PRESENT YEAR

| DESCRIPTION OR BOUNDARY FOR ASSESSMENT | Original Acres | Pueblo Lot | Acres Not Ass'd | Value of Real Estate 1927 | Value of Improvements 1927 | CHECK | Value of Real Estate 1928 | Value of Improvements 1928 | Paid Personal | CHECK | Value of Real Estate 1929 | Value of Improvements 1929 | Paid Personal | CHECK | Value of Real Estate 1930 | Value of Improvements 1930 | Paid Personal | CHECK |
|---|---|---|---|---|---|---|---|---|---|---|---|---|---|---|---|---|---|---|
| N.E. 1/4 | 160 | 1187 | 40 | 4000 | | ✓ | 3000 | | | X | | | | | | | | |
| N.W. 1/4 | | | 40 | 4000 | | ✓ | 3000 | | | X | | | | | | | | |
| S.W. 1/4 | | | 40 | 4000 | | ✓ | 3000 | | | X | | | | | | | | |
| S 1/2 of S.W. 1/4 of S.E. 1/4 | | | 5 | 1000 | | ✓ | 400 | | | X | | | | | | | | |
| All of S.E. 1/4 Exc " " " " " | | | 35 | 7000 | | ✓ | 2600 | | | X | | | | | | | | |
| Road | 160 | 1188 | 37 | 0 | | | 0 | | | | | | | | | | | |
| Less " | | 1 | 9.63 | 1900 | | ✓ | 1400 | | | X | | | | | | | | |
| | | 2 | 76 | 15200 | | ✓ | 11000 | | | X | | | | | | | | |
| | | 3 | 74 | 14800 | | ✓ | 11000 | | | X | | | | | | | | |
| E 1/2 Lemona | 160 | 1189 | 80 | 0 | | | 0 | | | — | | | | | | | | |
| N.W. 1/4 Northern Add | 40 | | 40 | 0 | | | 0 | | | — | | | | | | | | |
| S.W. 1/4 | | | 40 | 6000 | | ✓ | 4500 | | | X | | | | | | | | |
| All that portion of Northern Add vacated by S.C. Doc # 49649 Nov 24/26 + streets closed by Res # 40880 | | | | 3600 | | ✓ | 2700 | | | X | | | | | | | | |
| N 1/2 of N.E. 1/4 | 160 | 1190 | 20 | 1000 | | ✓ | 750 | | | X | | | | | | | | |
| S 1/2 of N.E. 1/4 | | | 20 | 1000 | | ✓ | 750 | | | X | | | | | | | | |
| S 1/2 of N.W. 1/4 | | | 20 | 1000 | | ✓ | 750 | | | X | | | | | | | | |
| N 1/2 of N.W. 1/4 | | | 20 | 1000 | | ✓ | 750 | | | X | | | | | | | | |
| S.E. 1/4 | | | 40 | 2000 | | ✓ | 1500 | | | X | | | | | | | | |
| S.W. 1/4 | | | 40 | 2000 | | ✓ | 1500 | | | X | | | | | | | | |
| | 160 | 1191 | 160 | 16000 | | ✓ | 12000 | | | X | | | | | | | | |

V 2880 0 0

THE LAST NAME GIVEN IS THE ONE TO WHOM PROPERTY IS ASSESSED

| NAME OF OWNER At Noon on First Day in January, 1927 | NAME OF OWNER At Noon on First Day in January, 1928 | Address | NAME OF OWNER At Noon on First Day in January, 1929 | Address | NAME OF OWNER At Noon on First Day in January, 1930 | Address |
|---|---|---|---|---|---|---|
| Arthur J. Casebeer | Nettleship-Tye Co | | | | | |
| " | " | | | | | |
| " | " | | | | | |
| " | " | | | | | |
| " | " | | | | | |
| " | " | | | | | |
| Arthur J. Casebeer | Nettleship-Tye Co | | | | | |
| " | " | | | | | |
| " | " | | | | | |
| " | " | | | | | |
| " | " | | | | | |
| Gretchen G. Foulks | | | | | | |
| Tax Deed | Pro Ds W Tr Tax Deed | | | | | |
| Florence M. Smith | | | | | | |
| Philip Dyment | | | | | | |
| Tax Deed | | | | | | |
| C. C. Roberts | | | | | | |
| Philip Dyment | | | | | | |
| M Hall | | | | | | |
| Clara P Earhiff | | | | | | |
| Rose Maginnis | | | | | | |





THE LAST VALUE GIVEN IS THE ASSESSED VALUE FOR THE PRESENT YEAR

| DESCRIPTION OR BOUNDARY FOR ASSESSMENT | Original Acres | Pueblo Lot | Acres Not Ass'd | Value of Real Estate 1927 | Value of Improvements 1927 | CHECK | Value of Real Estate 1928 | Value of Improvements 1928 | Paid Personal | CHECK | Value of Real Estate 1929 | Value of Improvements 1929 | Paid Personal | CHECK | Value of Real Estate 1930 | Value of Improvements 1930 | Paid Personal | CHECK |
|---|---|---|---|---|---|---|---|---|---|---|---|---|---|---|---|---|---|---|
| All lying E of Santa Fe R of W. Morena Blvd | | 1192 | | 0 | | | 0 | | | | | | | | | | | |
| All that portion lying bet R of W. of Santa Fe Ry & R of W of L.A. & S.D. Beach Ry | | 1192 | 5 25 | 2000 | | V | 1500 | | | | X | | | | | | | |
| All that portion lying bet L.A. & S.D. Beach Ry & R of W & mean high tide of Mission Bay | | 1192 | 2 38 | 1800 | | V | 1300 | | | | X | | | | | | | |
| A strip of land formerly road bed of L.A. & S.D. Beach Ry over & across | | 1192 | | 600 | | V | 450 | | | | X | | | | | | | |
| N.E. 40 ac. City Property | 178 | 1193 | 40 | 0 | | | 0 | | | | | | | | | | | |
| Morena & Rolin | | | 130 95 | 0 | | | 0 | | | | | | | | | | | |
| All that portion lying bet R of W of Santa Fe Ry & R of W of L.A. & S.D. Beach Ry | | | 8 23 | 3300 | | V | 2500 | | | | X | | | | | | | |
| All that portion lying bet R of W of L.A. & S.D. Beach Ry & mean high tide of Mission Bay | | | 1 52 | 800 | | V | 600 | | | | X | | | | | | | |
| A strip of land formerly road bed of L.A. & S.D. Beach Ry over & across | | | 2 47 | 1200 | | V | 900 | | | | X | | | | | | | |
| Morena | | 1194 | | 0 | | | 0 | | | | | | | | | | | |
| All Bor. 1.23 acc. accord to Richards M & R decs. located in NW 1/4 | 160 | 1195 | 158 27 | 7950 | | V | 6000 | | | | X | | | | | | | |
| All that portion in NW 1/4 described as follows: Beg. at a point W. of Bor. Pt. L. 1296 feet N. 15° W. 1962 ft. thence S. 75° W. 2008 ft. of 15° E. 1095 ft. thence S. 1 mile to the Bay at Mp 150 ft. to the Bay at Mp 300 ft. the W. at Mp 150 ft. to the Bay at Mp 500 ft. to the Bay. being part of "MORROW TRACT" | | | 1 93 | 0 | | | 0 | | | | | | | | | | | |
| N.W. 1/4 | 160 | 1196 | 40 | 2000 | | V | 1500 | | | | X | | | | | | | |
| S.E. 1/4 | | | 40 | 2000 | | V | 1500 | | | | X | | | | | | | |
| S.W. 1/4 | | | 40 | 0 | | V | 0 | | | | — | | | | | | | |
| W 1/2 of N.E. 1/4 | | | 20 | 1000 | | V | 750 | | | | X | | | | | | | |
| S.E. 1/4 of N.E. 1/4 | | | 10 | 500 | | V | 400 | | | | X | | | | | | | |
| N.E. 1/4 of N.E. 1/4 of N.E. 1/4 | | | 2 50 | 120 | | V | 100 | | | | X | | | | | | | |
| S.E. 1/4 of N.E. 1/4 of N.E. 1/4 | | | 2 50 | 120 | | V | 100 | | | | X | | | | | | | |
| W 1/2 of N.E. 1/4 of N.E. 1/4 | | | 5 00 | 250 | | V | 200 | | | | X | | | | | | | |

THE LAST NAME GIVEN IS THE ONE TO WHOM PROPERTY IS ASSESSED

THE LAST VALUE GIVEN IS THE ASSESSED VALUE FOR THE PRESENT YEAR

| NAME OF OWNER At Noon on First Day in January, 1927 | NAME OF OWNER At Noon on First Day in January, 1928 | Address | NAME OF OWNER At Noon on First Day in January, 1929 | Address | NAME OF OWNER At Noon on First Day in January, 1930 | Address | DESCRIPTION OR BOUNDARY FOR ASSESSMENT | Original Acres | Pueblo Lot | Acres Not Ass'd | Value of Real Estate 1927 | Value of Improvements 1927 | CHECK | Value of Real Estate 1928 | Value of Improvements 1928 | Paid Personal | CHECK | Value of Real Estate 1929 | Value of Improvements 1929 | Paid Personal | CHECK | Value of Real Estate 1930 | Value of Improvements 1930 | Paid Personal | CHECK |
|---|---|---|---|---|---|---|---|---|---|---|---|---|---|---|---|---|---|---|---|---|---|---|---|---|---|
| | | | | | | | E 1/2 Lemona | 160 | 1197 | 80 | 0 | | | 0 | | | | | | | | | | | |
| | | | | | | | W 1/2 Northern Add | | | 80 | 0 | | | 0 | | | | | | | | | | | |
| Fannie Danziger Hal | | | | | | | All that por of Northern Add vacated by ord C dea #19819 Nov 24/20 lot streets closed by Res #40880 | | | | 7000 | | V | 5000 | | | X | | | | | | | | |
| " | | | | | | | | | | | | | | | | | | | | | | | | | |
| | | | | | | | Road | 160 | 1198 | 4.22 | | | | | | | | | | | | | | | |
| O.W. Cotton | all Inc 6.86 ac Subd | | | | | | Und 1/2 dea " | | | 77.89 | 15600 | | V | 12000 | All Inc 6.86 ac Subd | | | | | | | | | | |
| A H Frost Leo | Chesterton & Chesterton Ex | | | | | | " " " | | | 77.89 | 15600 | | V | 12000 | Chesterton & Chesterton Extension Map 2040 | | | | | | | | | | |
| | O.W. Cotton | | | | | | All Inc (Chesterton & Chesterton Extension) Subd bar | | | 6.86 | | | | 1987 10200 | | | X | | | | | | | | |
| | | | | | | | Subd " " " " (Meadows) | | | 87.92 | | | | 0 | | | | | | | | | | | |
| | | | | | | | | 160 | 1199 | | | | | | | | | | | | | | | | |
| Walter R. Hicks | | | | | | | (S 1/2 of NE 1/4 of NE 1/4) S 1/2 | | 1 | 5 | 1000 | | V | 750 | | | X | | | | | | | | |
| John H Kanlund | | | | | | | (N 1/2 " " " " ) N 1/2 | | 1 | 5 | 1000 | | V | 750 | | | X | | | | | | | | |
| Tax Deed | | | | | | | NW 1/4 of NE 1/4 | | | 10 | 0 | | | 0 | | | | | | | | | | | |
| Sam Ferry Smith Leo | John Holloway | | | | | | S 1/2 of NE 1/4 | | | 20 | 4000 | | V | 3000 | | | X | | | | | | | | |
| " | " | | | | | | SE 1/4 | | | 40 | 8000 | | V | 6000 | | | X | | | | | | | | |
| " | " | | | | | | E 1/2 of SW 1/4 | | | 20 | 4000 | | V | 3000 | | | X | | | | | | | | |
| Helen F Donovan | | | | | | | NW 1/4 of SW 1/4 | | | 10 | 2000 | | V | 1500 | | | X | | | | | | | | |
| " | | | | | | | E 1/2 of SW 1/4 of SW 1/4 | | | 5 | 1000 | | V | 750 | | | X | | | | | | | | |
| Tax Deed. | | | | | | | W 1/2 of SW 1/4 of SW 1/4 | | | 5 | 0 | | | 0 | | | | | | | | | | | |
| O.W. Cotton | Subd | | | | | | Und 1/2 of NW 1/4 | | | 20 | 4000 | | V | 2000 | Subd Chesterton Map 2040 | | | | | | | | | | |
| A H Frost Leo | Chesterton Map 2040 | | | | | | " " " | | | 20 | 4000 | | V | 2000 | | | | | | | | | | | |
| Ro. Fitte & Jr Leo | | | | | | | (Proposed "North Mission Heights") Map not filed | | 79 1200 | | 3950 | | V | 3000 | | | X | | | | | | | | |
| Robert H Harris | | | | | | | | | 62 Poole 1201 | | 350 | | V | 250 | | | X | | | | | | | | |
| | | | | | | | Road | 156 | 1202 | | 0 | | | 0 | | | | | | | | | | | |
| Tax Deed. | | | | | | | N 76 ac Less Road | | | 74.32 | 0 | | | 0 | | | | | | | | | | | |
| O.W. Cotton | | | | | | | S 1/2 of S 1/2 " " | | | 39.79 | 8000 | | V | 6000 | | | X | | | | | | | | |
| A H Frost Leo | | | | | | | N 1/2 of S 1/2 " " | | | 39.16 | 8000 | | V | 6000 | | | X | | | | | | | | |
| | | | | | | | City Property | 160 | 1203 | | 0 | | | 0 | | | | | | | | | | | |

THE LAST NAME GIVEN IS THE ONE TO WHOM PROPERTY IS ASSESSED

THE LAST VALUE GIVEN IS THE ASSESSED VALUE FOR THE PRESENT YEAR

| NAME OF OWNER At Noon on First Day in January, 1927 | NAME OF OWNER At Noon on First Day in January, 1928 | Address | NAME OF OWNER At Noon on First Day in January, 1929 | Address | NAME OF OWNER At Noon on First Day in January, 1930 | Address | DESCRIPTION OR BOUNDARY FOR ASSESSMENT | Original Acres | Pueblo Lot | Acres Not Ass'd | Value of Real Estate 1927 | Value of Improvements 1927 | CHECK | Value of Real Estate 1928 | Value of Improvements 1928 | Paid Personal | CHECK | Value of Real Estate 1929 | Value of Improvements 1929 | Paid Personal | CHECK | Value of Real Estate 1930 | Value of Improvements 1930 | Paid Personal | CHECK |
|---|---|---|---|---|---|---|---|---|---|---|---|---|---|---|---|---|---|---|---|---|---|---|---|---|---|
| Sappington & Lang Inc | | | | | | | "Proposed" Mission Crest. carry forward | 160 | 1204 | 160 | 16000 | | ✓ | 12000 | | | X | | | | | | | | |
| L. L. Ridout | L. L. & Edith L. Ridout | | | | | | | 160 | 1205 | 160 | 12800 | | ✓ | 9500 | | | X | | | | | | | | |
| Gretchen G. Foulks | | | | | | | 2 acs in N.W. cor assessed in Pb 12-18 | 160 | 1206 | 2 | 0 | | | 0 | | | | | | | | | | | |
| | | | | | | | All Exc 2 acs in N.W. cor (Ex. of Conner Tract) | | | 158 80 | 12800 | | ✓ | 9500 | | | X | | | | | | | | |
| Gretchen G. Foulks | | | | | | | Exc pt in "Conner Tract" | 162 | 1207 | 1 | 6 | 600 | | ✓ | 450 | | | ✓ | | | | | | | |
| " | | | | | | | " " " " | | | 2 | 4 | 240 | | ✓ | 180 | | | ✓ | | | | | | | |
| " | | | | | | | | | | 3 | 10 | 500 | | ✓ | 400 | | | ✓ | | | | | | | |
| " | | | | | | | | | | 4 | 10.5 | 500 | | ✓ | 400 | | | ✓ | | | | | | | |
| " | | | | | | | | | | 5 | 10.5 | 500 | | ✓ | 400 | | | ✓ | | | | | | | |
| " | | | | | | | | | | 6 | 10 | 500 | | ✓ | 400 | | | ✓ | | | | | | | |
| " | | | | | | | | | | 7 | 10 | 600 | | ✓ | 450 | | | ✓ | | | | | | | |
| " | | | | | | | | | | 8 | 10 | 1000 | | ✓ | 750 | | | ✓ | | | | | | | |
| " | | | | | | | | | | 9 | 10 | 1000 | | ✓ | 750 | | | ✓ | | | | | | | |
| " | | | | | | | | | | 10 | 10 | 1000 | | ✓ | 750 | | | ✓ | | | | | | | |
| " | | | | | | | | | | 11 | 10 | 1000 | | ✓ | 750 | | | ✓ | | | | | | | |
| " | | | | | | | | | | 12 | 10.5 | 800 | | ✓ | 600 | | | ✓ | | | | | | | |
| " | | | | | | | | | | 13 | 10.5 | 0 | | — | 0 | | | — | | | | | | | |
| Tax Deed Gretchen G. Foulks | | | | | | | | | | 14 | 10 | 1000 | | ✓ | 750 | | | ✓ | | | | | | | |
| " | | | | | | | | | | 15 | 10 | 1000 | | ✓ | 750 | | | ✓ | | | | | | | |
| " | | | | | | | | | | 16 | 10 | 1000 | | ✓ | 750 | | | ✓ | | | | | | | |
| | | | | | | | Santa Fe R of W. | 305 | 1208 | 5 | | 0 | | | | | | | | | | | | | |
| | | | | | | | Eureka Lemon Tract | | | 300 | | 0 | | | | | | | | | | | | | |
| | | | | | | | a strip of land formerly Rec'd to L.A. & S.L. R.R. Co. 1 acre | City Park | | | | 0 | | | | | | | | | | | | | |
| | | | | | | | Unnumb Lot lying S of R.L. | | 1208 | | | 0 | | | | | | | | | | | | | |
| G. E. Cornelius | | | | | | | Unnumb lot lying S of S. line P.L. 1208 being bt of Lile Mission Bay Park Tract & Main high tide of Mission Bay | | | | 500 | | ✓ | 400 | | | X | | | | | | | | |
| " | | | | | | | | | | | | | | | | | | | | | | | | | |

THE LAST NAME GIVEN IS THE ONE TO WHOM PROPERTY IS ASSESSED

| NAME OF OWNER At Noon on First Day in January, 1927 | NAME OF OWNER At Noon on First Day in January, 1928 | Address | NAME OF OWNER At Noon on First Day in January, 1929 | Address | NAME OF OWNER At Noon on First Day in January, 1930 | Address |
|---|---|---|---|---|---|---|
| S. Fe Land Imp. Co. | | | | | | |
| Mary E. Hooper | | | | | | |
| M. C. Healion | | | | | | |
| F. L. Richardson | | | | | | |
| Sylvester Kipp | | | | | | |
| Joseph Wurzell | | | | | | |
| Union Tr. Co of S.D. | A. F. Robert | | | | | |
| " | " | | | | | |
| J. E. Goodwin | | | | | | |
| Tax Deed | | | | | | |
| " " | | | | | | |
| City Prop. | | | | | | |
| Florentine Gerichten, Est. | | | | | | |
| " | | | | | | |
| " | | | | | | |
| " | | | | | | |
| " | | | | | | |
| " | | | | | | |
| Sam Ferry Smith Co | | | | | | |
| " | | | | | | |
| | Delphene Perkins | | | | | |
| | J. E. Shattuck und 1/2 | | | | | |
| | Sam Ferry Smith Co und 1/2 | | | | | |

City of San Diego, California Pueblo Lands 55

THE LAST VALUE GIVEN IS THE ASSESSED VALUE FOR THE PRESENT YEAR

| DESCRIPTION OR BOUNDARY FOR ASSESSMENT | Original Acres | Pueblo Lot | Acres Not Ass'd | Value of Real Estate 1927 | Value of Improvements 1927 | CHECK | Value of Real Estate 1928 | Value of Improvements 1928 | Paid Personal | CHECK | Value of Real Estate 1929 | Value of Improvements 1929 | Paid Personal | CHECK | Value of Real Estate 1930 | Value of Improvements 1930 | Paid Personal | CHECK |
|---|---|---|---|---|---|---|---|---|---|---|---|---|---|---|---|---|---|---|
| Santa Fe R of W. | 281.8 | 1209 | 9.75 | 0 | | | 0 | | | | | | | | | | | |
| Eureka Lemon Tract | | | 36.25 | 0 | | | 0 | | | | | | | | | | | |
| A strip of land 100 ft wide per D.B. 460 Page 289 - Adj & lying E of Santa Fe R of W | | 1 | 2.88 | 100 | | ✓ | 100 | | | X | | | | | | | | |
| All Exc Santa Fe R of W & 100 ft strip Adj & lying E of Santa Fe R of W | | 1 | 69.88 | 3200 | | ✓ | 2400 | | | X | | | | | | | | |
| | | 2 | 49 | 2200 | | ✓ | 1600 | | | X | | | | | | | | |
| | | 3 | 68.50 | 7400 | | ✓ | 5500 | | 100 | X | | | | | | | | |
| | | 4 | 34.50 | 2800 | | ✓ | 2100 | | | X | | | | | | | | |
| S 1/2 | | 5 | 5 | 1600 | | ✓ | 1200 | | | X | | | | | | | | |
| N 1/2 Homeland Villas | | 5 | 5 | 0 | | | 0 | | | | | | | | | | | |
| N.W. 1/4 of N.W. 1/4 | 160 | 1210 | 10 | 1000 | | ✓ | 750 | | | X | | | | | | | | |
| W 12 1/2 ac of S 1/2 of N.W. 1/4 Ex "CONNER" Tract | | | 9.92 | 990 | | ✓ | 750 | | | X | | | | | | | | |
| N.E. 1/4 of N.W. 1/4 " " " | | | 9.14 | 900 | | ✓ | 700 | | | X | | | | | | | | |
| S.E. 1/4 " " " | | | 4.50 | 0 | | — | 0 | | | | | | | | | | | |
| N.E. 1/4 " " " | | | 26.16 | 0 | | — | 0 | | | | | | | | | | | |
| S.W. 1/4 " " " | | | 31.38 | 0 | | — | 0 | | | | | | | | | | | |
| Unnumbered Lot - Known as the "CONNER" Tract (erroneously called the "Morrow" Tract, heretofore) | | | | | | | | | | | | | | | | | | |
| Beg at a pt 3 ch E of SW cor of PL 1211: thc N 27° W 40 ch: thc S 63° W 20 ch: thc S 27° E 40 ch: thc N 63° E 20 ch to beg, being pt of an unnumbered lot in PL 1206-1207-1210 & 1211 known as the "CONNER" Tract | | | 80 | 4800 | | ✓ | 3600 | | | X | | | | | | | | |
| (See "Conner" Tract - above) 9 ac in S.W. cor See P.L. 1210. | 160 | 1211 | 9 | 0 | | | | | | | | | | | | | | |
| All Exc 9 ac in unnumbered lot, known as the "CONNER" Tract in S W cor | | 1211 | 159.10 | 12700 | | ✓ | 9500 | | | — | | | | | | | | |
| S.W. 1/4 (less 0.9 ac in "Conner" Tract) | | 1211 | 39.1 | | | | 2300 | | | X | | | | | | | | |
| N.W. 1/4 | | 1211 | 40.0 | | | | 2400 | | | X | | | | | | | | |
| N.E. 1/4 | | 1211 | 40.0 | | | | 2400 | | | — | | | | | | | | |
| S.E. 1/4 | | 1211 | 40.0 | | | | 2400 | | | X | | | | | | | | |

2120 0 0

City of San Diego, California Pueblo Lands 56

THE LAST NAME GIVEN IS THE ONE TO WHOM PROPERTY IS ASSESSED

THE LAST VALUE GIVEN IS THE ASSESSED VALUE FOR THE PRESENT YEAR

| NAME OF OWNER At Noon on First Day in January, 1927 | NAME OF OWNER At Noon on First Day in January, 1928 | Address | NAME OF OWNER At Noon on First Day in January, 1929 | Address | NAME OF OWNER At Noon on First Day in January, 1930 | Address | DESCRIPTION OR BOUNDARY FOR ASSESSMENT | Original Acres | Pueblo Lot | Acres Not Ass'd | Value of Real Estate 1927 | Value of Improvements 1927 | CHECK | Value of Real Estate 1928 | Value of Improvements 1928 | Paid Personal | CHECK | Value of Real Estate 1929 | Value of Improvements 1929 | Paid Personal | CHECK | Value of Real Estate 1930 | Value of Improvements 1930 | Paid Personal | CHECK |
|---|---|---|---|---|---|---|---|---|---|---|---|---|---|---|---|---|---|---|---|---|---|---|---|---|---|
| Pac So. West Loan & Mtg Co | | | | | | | (Proposed "Montezuma Hts.") | 160 | 1212 | 160 | 12800 | | ✓ | 9500 | | | X | | | | | | | | |
| Myrtle M. Christian | Pac So West Loan & Mtg Co | | | | | | ( " " " ) | 160 | 1213 | 160 | 12800 | | ✓ | 9500 | | | X | | | | | | | | |
| Thos. Hamilton | | | | | | | | 160 | 1214 | 160 | 24000 | | | 18000 | | | X | | | | | | | | |
| | | | | | | | | ⟨S.C. 501T #17586⟩ | | | | | | | | | | | | | | | | | |
| Blanche Gay | | | | | | | S 12 51 ac of W 33 36 ac | 66 73 | 1215 | 12 51 | 500 | | ✓ | 1900 | | | X | | | | | | | | |
| James A. Gibson | C. E. Arnold | | | | | | N 4 17 ac of S 16 68 ac of W 33 36 ac | | | 4 17 | 150 | | ✓ | 600 | | | X | | | | | | | | |
| C.E. Arnold | | | | | | | N 16.68 " " " " | | | 16 68 | 650 | | ✓ | 2500 | | | X | | | | | | | | |
| | | | | | | | Partition of E 1/2 P.L. | | 1215 | | | | | | | | | | | | | | | | |
| | | | | | | | Road | | | 1 19 | 0 | Error 1927 200 ac | | 0 | | | | | | | | | | | |
| C.E. Arnold | | | | | | | Less " | | 1 | 10 41 | 400 | | ✓ | 1500 | | | X | | | | | | | | |
| Chas Cheesewright | | | | | | | Less Road | | 2 | 7 31 | 300 | | ✓ | 1100 | | | X | | | | | | | | |
| C.E. Arnold | | | | | | | " " | | 3 | 7 23 | 300 | | ✓ | 1100 | | | X | | | | | | | | |
| Flora R. Foster | | | | | | | " " | | 4 | 7 23 | 300 | | ✓ | 1100 | | | X | | | | | | | | |
| | | | | | | | No. P.L. 1216 & 1217 | | | | | | | | | | | | | | | | | | |
| Tax Deed | | | | | | | | 3 | 1218 | | 0 | | | 0 | | | | | | | | | | | |
| Thos Hamilton | | | | | | | | 138 8 | 1219 | | 20800 | | ✓ | 15000 | | | X | | | | | | | | |

City of San Diego, California Pueblo Lands 57

THE LAST NAME GIVEN IS THE ONE TO WHOM PROPERTY IS ASSESSED

THE LAST VALUE GIVEN IS THE ASSESSED VALUE FOR THE PRESENT YEAR

| NAME OF OWNER At Noon on First Day in January, 1927 | NAME OF OWNER At Noon on First Day in January, 1928 | Address | NAME OF OWNER At Noon on First Day in January, 1929 | Address | NAME OF OWNER At Noon on First Day in January, 1930 | Address | DESCRIPTION OR BOUNDARY FOR ASSESSMENT | Original Acres | Pueblo Lot | Acres Not Ass'd | Value of Real Estate 1927 | Value of Improvements 1927 | CHECK | Value of Real Estate 1928 | Value of Improvements 1928 | Paid Personal | CHECK | Value of Real Estate 1929 | Value of Improvements 1929 | Paid Personal | CHECK | Value of Real Estate 1930 | Value of Improvements 1930 | Paid Personal | CHECK |
|---|---|---|---|---|---|---|---|---|---|---|---|---|---|---|---|---|---|---|---|---|---|---|---|---|---|
| S D Land Corp | | | | | | | N E 1/4 of S E 1/4 | 160 | 1220 | 10 | 1500 | | ✓ | 1100 | | | X | | | | | | | | |
| M Hall | | | | | | | W 1/2 of S E 1/4 | | | 20 | 3000 | | ✓ | 2200 | | | X | | | | | | | | |
| G E Kelley | | | | | | | N 1/2 of S E 1/4 of S E 1/4 | | | 5 | 750 | | ✓ | 550 | | | X | | | | | | | | |
| S D Land Corp | S D Lands Inc | | | | | | S 1/2 of S E 1/4 of S E 1/4 | | | 5 | 750 | | ✓ | 550 | | | X | | | | | | | | |
| F S Houston | Lilly V. Houston | | | | | | N W 1/4 | | | 40 | 6000 | | ✓ | 4400 | | | X | | | | | | | | |
| Jessie McComb Wade | F B McComb | | | | | | W 1/2 of S W 1/4 | | | 20 | 3000 | | ✓ | 2200 | | | X | | | | | | | | |
| Geo W Strine | Dan E & May L Shaffer | | | | | | S E 1/4 S 1/2 of E 1/2 of S W 1/4 | | | 10 | 1500 | | ✓ | 1100 | | | X | | | | | | | | |
| F B McComb | W. M. McComb | | | | | | N E 1/4 N 1/2 of E 1/2 of S W 1/4 | | | 10 | 1500 | | ✓ | 1100 | | | X | | | | | | | | |
| So. Title & Trles | | | | | | | N E 1/4 of N E 1/4 | | | 10 | 1500 | | ✓ | 1100 | | | X | | | | | | | | |
| " | | | | | | | N W 1/4 of N E 1/4 | | | 10 | 1500 | | ✓ | 1100 | | | X | | | | | | | | |
| F B McComb | C. A. Mendenhall | | | | | | S E 1/4 of N E 1/4 | | | 10 | 1500 | | ✓ | 1100 | | | X | | | | | | | | |
| C E Arnold | | | | | | | S W 1/4 of N E 1/4 | | | 10 | 1500 | | S | 1100 | | | X | | | | | | | | |
| Pac So West Loan & Mtg Co | Southern Counties Land Co | | | | | | N E 1/4 | 160 | 1221 | 40 | 4000 | | ✓ | 3000 | | | X | | | | | | | | |
| " | " | | | | | | S E 1/4 | | 1221 | 40 | 4000 | | ✓ | 3000 | | | X | | | | | | | | |
| Josephine G. Bailhache | | | | | | | S W 1/4 | | 1221 | 40 | 3200 | | ✓ | 2400 | | | X | | | | | | | | |
| C E Arnold | | | | | | | W 1/2 of N W 1/4 | | 1221 | 20 | 1600 | | S | 1200 | | | X | | | | | | | | |
| M Hall | | | | | | | E 1/2 of N W 1/4 | | 1221 | 20 | 1600 | | ✓ | 1200 | | | X | | | | | | | | |
| Mgt E. Stewart | | | | | | | Und 1/2 | 160 | 1222 | 80 | 8000 | | ✓ | 6000 | | | X | | | | | | | | |
| J E Shattuck | | | | | | | " | | 1222 | 80 | 8000 | | ✓ | 6000 | | | X | | | | | | | | |
| Adolph Levi & Son | | | | | | | W 1/2 | 160 | 1223 | 80 | 6400 | | ✓ | 4800 | | | X | | | | | | | | |
| Union Tr Co of S D | A. F. Robert | | | | | | E 1/2 | | 1223 | 80 | 8000 | | ✓ | 6000 | | | X | | | | | | | | |
| Union Tr Co of S D | | | | | | | W 110 ac | 333 44 | 1224 | 110 | 8800 | | ✓ | 6600 | | | X | | | | | | | | |
| " | A. F. Robert | | | | | | E 80 ac | | | 80 | 8000 | | ✓ | 6000 | | | X | | | | | | | | |
| T. A. Rippey | | | | | | | N 20 ac of W 40 ac of E 120 ac | | | 20 | 2000 | | ✓ | 1500 | | | X | | | | | | | | |
| Wm T Boyd et al | | | | | | | S 20 ac of W 40 ac of E 120 ac | | | 20 | 2000 | | ✓ | 1500 | | | X | | | | | | | | |
| T. A. Rippey | | | | | | | W 103 44 ac of E 223 44 ac | | | 103 44 | 10350 | | ✓ | 7700 | | | X | | | | | | | | |

Pueblo Lands

**THE LAST NAME GIVEN IS THE ONE TO WHOM PROPERTY IS ASSESSED**

| NAME OF OWNER At Noon on First Day in January, 1927 | NAME OF OWNER At Noon on First Day in January, 1928 | Address | NAME OF OWNER At Noon on First Day in January, 1929 | Address | NAME OF OWNER At Noon on First Day in January, 1930 | Address |
|---|---|---|---|---|---|---|
| Adolph Levi Estm. | | | | | | |
| Adolph Levi Estm | | | | | | |
| " | | | | | | |
| " | | | | | | |
| " | | | | | | |
| Union Trleo Ltd. | ~~A.F. Robert~~ A.F. Robert | | | | | |
| James Bach | | | | | | |
| Florence M. Smith | | | | | | |
| Leo Greenbaum | | | | | | |
| Jacob Weinberger | | | | | | |
| Leda G Ingle | | | | | | |
| " | | | | | | |
| Union Trleo Ltd | ~~A.F. Robert~~ A.F. Robert | | | | | |
| SD Lands Inc | | | | | | |
| Bessie I Marker | | | | | | |
| R.W. Bowers | | | | | | |
| Pac So West Loan & Mtgee | ~~Southern Counties Land Co.~~ Southern Counties Land Co | | | | | |

**THE LAST VALUE GIVEN IS THE ASSESSED VALUE FOR THE PRESENT YEAR**

| DESCRIPTION OR BOUNDARY FOR ASSESSMENT | Original Acres | Pueblo Lot | Acres Not Ass'd | Value of Real Estate 1927 | Value of Improvements 1927 | CHECK | Value of Real Estate 1928 | Value of Improvements 1928 | Paid Personal | CHECK | Value of Real Estate 1929 | Value of Improvements 1929 | Paid Personal | CHECK | Value of Real Estate 1930 | Value of Improvements 1930 | Paid Personal | CHECK |
|---|---|---|---|---|---|---|---|---|---|---|---|---|---|---|---|---|---|---|
| | 113 | 1225 | 113 | 6800 | | ✓ | 5000 | | | X | | | | | | | | |
| NE 1/4 | 160 | 1226 | 40 | 4000 | | ✓ | 3000 | | | X | | | | | | | | |
| NW 1/4 | | | 40 | 4000 | | ✓ | 3000 | | | X | | | | | | | | |
| SE 1/4 | | | 40 | 4000 | | ✓ | 3000 | | | X | | | | | | | | |
| SW 1/4 | | | 40 | 4000 | | ✓ | 3000 | | | X | | | | | | | | |
| | 160 | 1227 | 160 | 16000 | | ✓ | 12000 | | | X | | | | | | | | |
| E 1/2 | 160 | 1228 | 80 | 6400 | | ✓ | 4800 | | | X | | | | | | | | |
| SW 1/4 | | | 40 | 3200 | | ✓ | 2400 | | | X | | | | | | | | |
| E 1/2 of N 1/2 of N 1/2 of NW 1/4 | | | 5 | 400 | | ✓ | 300 | | | X | | | | | | | | |
| W 1/2 of N 1/2 of N 1/2 of NW 1/4 | | | 5 | 400 | | ✓ | 300 | | | X | | | | | | | | |
| S 1/2 of N 1/2 of NW 1/4 | | | 10 | 800 | | ✓ | 600 | | | X | | | | | | | | |
| S 1/2 of NW 1/4 | | | 20 | 1600 | | ✓ | 1200 | | | X | | | | | | | | |
| | 160 | 1229 | | 12800 | | ✓ | 9600 | | | X | | | | | | | | |
| SW 1/4 | 160 | 1230 | 40 | 3200 | | ✓ | 2400 | | | X | | | | | | | | |
| E 1/2 of SE 1/4 | | | 20 | 1600 | | ✓ | 1200 | | | X | | | | | | | | |
| W 1/2 of SE 1/4 | | | 20 | 1600 | | S | 1200 | | | X | | | | | | | | |
| N 1/2 | | | 80 | 6400 | | ✓ | 4800 | | | X | | | | | | | | |

**THE LAST NAME GIVEN IS THE ONE TO WHOM PROPERTY IS ASSESSED**

**THE LAST VALUE GIVEN IS THE ASSESSED VALUE FOR THE PRESENT YEAR**

| NAME OF OWNER At Noon on First Day in January, 1927 | NAME OF OWNER At Noon on First Day in January, 1928 | Address | NAME OF OWNER At Noon on First Day in January, 1929 | Address | NAME OF OWNER At Noon on First Day in January, 1930 | Address | DESCRIPTION OR BOUNDARY FOR ASSESSMENT | Original Acres | Pueblo Lot | Acres Not Ass'd | Value of Real Estate 1927 | Value of Improvements 1927 | CHECK | Value of Real Estate 1928 | Value of Improvements 1928 | Paid Personal | CHECK | Value of Real Estate 1929 | Value of Improvements 1929 | Paid Personal | CHECK | Value of Real Estate 1930 | Value of Improvements 1930 | Paid Personal | CHECK |
|---|---|---|---|---|---|---|---|---|---|---|---|---|---|---|---|---|---|---|---|---|---|---|---|---|---|
| Ed Fletcher Agt | | | | | | | | 160 | 1231 | | 12800 | | ✓ | 9500 | | | | X | | | | | | | |
| | | | | | | | City Property | 57 | 1232 | | 0 | | | 0 | | | | | | | | | | | |
| Bengel + Bach | | | | | | | N 30 ac Mor L of E. 40 ac of W 120 ac | 134 | 1233 | 30 | 2400 | | ✓ | 1800 | | | | X | | | | | | | |
| Fred Hardy | | | | | | | S 10 ac of E. 40 ac of W 120 ac | | | 10 | 800 | | ✓ | 600 | | | | X | | | | | | | |
| F B McLeod | W. M. McComb | | | | | | all Exc W 120 ac | | | 14 | 1100 | | ✓ | 800 | | | | X | | | | | | | |
| Joseph Weinberger | | | | | | | W 20 ac of N 40 ac of W 80 ac | | | 20 | 1600 | | ✓ | 1200 | | | | X | | | | | | | |
| " | | | | | | | E. 20 ac of N 40 ac of W 80 ac | | | 20 | 1600 | | ✓ | 1200 | | | | X | | | | | | | |
| Edith L. Babcock | | | | | | | E. 10 ac of N 20 ac of S 40 ac of W 80 ac | | | 10 | 800 | | ✓ | 600 | | | | X | | | | | | | |
| Estella E. Scribner | | | | | | | W 10 ac of N 20 ac of S 40 ac of W 80 ac | | | 10 | 800 | | ✓ | 600 | | 50 | | X | | | | | | | |
| Geo Neumann | | | | | | | E. 10 ac of S 20 ac of W 80 ac | ✓ | | 10 | 800 | | ✓ | 600 | | | | X | | | | | | | |
| Union Ir. Co., Ir. | Union Ir Co (a.o.t.d.w.) | | | | | | W. 10 ac of S 20 ac of W 80 ac | | | 10 | 800 | | ✓ | 600 | | | | X | | | | | | | |
| | | | | | | | Unnumb Lot E of P.L. 1233 City Prop | | | | 0 | | | 0 | | | | | | | | | | | |
| Alex Lyall | | | | | | | S.W. 1/4 | 160 | 1234 | 40 | 3200 | | ✓ | 2400 | | | | X | | | | | | | |
| Louis G. Ihrig | | | | | | | S.E. 1/4 | | | 40 | 3200 | | ✓ | 2400 | | | | X | | | | | | | |
| Jessie A Brown | | | | | | | E 1/2 of N.W. 1/4 of N.W. 1/4 | | | 5 | 400 | | ✓ | 300 | | | | X | | | | | | | |
| " | | | | | | | W 1/2 of N.E. 1/4 of N.W. 1/4 | | | 5 | 400 | | ✓ | 300 | | | | X | | | | | | | |
| " | | | | | | | E 1/2 of S.W. 1/4 of N.W. 1/4 | | | 5 | 400 | | ✓ | 300 | | | | X | | | | | | | |
| Solomon Casanoba | | | | | | | W 1/2 of S.W. 1/4 of N.W. 1/4 | | | 5 | 400 | | ✓ | 300 | | | | X | | | | | | | |
| Geo. W. Bourne | | | | | | | W 1/2 of N.W. 1/4 of N.W. 1/4 | | | 5 | 400 | | ✓ | 300 | | | | X | | | | | | | |
| Lazelle D + Carrie M. Gale | mipouts Stone M H Stone | | | | | | E 1/2 of N.E. 1/4 of N.W. 1/4 | | | 5 | 400 | | ✓ | 300 | | | | X | | | | | | | |
| Mgt B + Mary L. Pumphrey | | | | | | | E 1/2 of S.E. 1/4 of N.W. 1/4 | | | 5 | 400 | | ✓ | 300 | | | | X | | | | | | | |
| Frank H. Smith | | | | | | | W 1/2 of S.E. 1/4 of N.W. 1/4 | | | 5 | 400 | | ✓ | 300 | | | | X | | | | | | | |
| Robert Hankins | | | | | | | E 1/2 of N.E. 1/4 of N.E. 1/4 | | | 5 | 400 | | ✓ | 300 | | | | X | | | | | | | |
| " | | | | | | | W 1/2 of N.E. 1/4 of N.E. 1/4 | | | 5 | 400 | | ✓ | 300 | | | | X | | | | | | | |
| Mary E Snyder et al | | | | | | | E 1/2 of N.W. 1/4 of N.E. 1/4 | | | 5 | 400 | | ✓ | 300 | | | | X | | | | | | | |
| Pierre Celaverie | | | | | | | W 1/2 of N.W. 1/4 of N.E. 1/4 | | | 5 | 400 | | ✓ | 300 | | | | X | | | | | | | |
| Aber + Rutherford | Harry L. Black | | | | | | N.E. 1/4 (E) of S.E. 1/4 of N.E. 1/4 | | | 2.50 (E) | 400 | | ✓ | 150 | | | | X | | | | | | | |
| " | David S Harris | | | | | | S.W. 1/4 (W) of S.E. 1/4 of N.E. 1/4 | | | 2.50 (E) | 400 | | ✓ | 150 | | | | X | | | | | | | |
| Mary E Snyder et al | | | | | | | E 1/2 of S.W. 1/4 of N.E. 1/4 | | | 5 | 400 | | ✓ | 300 | | | | X | | | | | | | |
| G.H. Wolverton | Gertrude M. Wolverton | | | | | | W 1/2 of S.W. 1/4 of N.E. 1/4 | | | 5 | 400 | | ✓ | 300 | | | | X | | | | | | | |
| | Armand Jessop | | | | | | S.E. 1/4 of S.E. 1/4 of N.E. 1/4 | | | 2.50 | | | | 150 | | | | X | | | | | | | |
| | Aber + Rutherford | | | | | | N.W. 1/4 of S.E. 1/4 of N.E. 1/4 | | | 2.50 | | | | 150 | | | | X | | | | | | | |

**THE LAST NAME GIVEN IS THE ONE TO WHOM PROPERTY IS ASSESSED**

**THE LAST VALUE GIVEN IS THE ASSESSED VALUE FOR THE PRESENT YEAR**

| NAME OF OWNER At Noon on First Day in January, 1927 | NAME OF OWNER At Noon on First Day in January, 1928 | Address | NAME OF OWNER At Noon on First Day in January, 1929 | Address | NAME OF OWNER At Noon on First Day in January, 1930 | Address | DESCRIPTION OR BOUNDARY FOR ASSESSMENT | Original Acres | Pueblo Lot | Acres Not Ass'd | Value of Real Estate 1927 | Value of Improvements 1927 | CHECK | Value of Real Estate 1928 | Value of Improvements 1928 | Paid Personal | CHECK | Value of Real Estate 1929 | Value of Improvements 1929 | Paid Personal | CHECK | Value of Real Estate 1930 | Value of Improvements 1930 | Paid Personal | CHECK |
|---|---|---|---|---|---|---|---|---|---|---|---|---|---|---|---|---|---|---|---|---|---|---|---|---|---|
| Union Tr Co of SD | ~~W. F. Phelps~~ A. F. Robert | | | | | | | 160 | 1235 | 160 | 12800 | | ✓ | 9500 | | | X | | | | | | | | |
| " | " " | | | | | | | 160 | 1236 | 160 | 12800 | | ✓ | 9500 | | | X | | | | | | | | |
| " | " " | | | | | | | 160 | 1237 | 160 | 16000 | | ✓ | 12000 | | | X | | | | | | | | |
| " | " " | | | | | | E. 56⅔ ac | 160 | 1238 | 56⅔ | 5600 | | ✓ | 4200 | | | X | | | | | | | | |
| " (at) | C. H. Montgomery | | | | | | W 103⅓ ac | | | 103⅓ | 10400 | | ✓ | 7800 | | | X | | | | | | | | |
| Adolph Levi & Son | | | | | | | | 163 | 1239 | 163 | 13000 | | ✓ | 9700 | | | X | | | | | | | | |
| | | | | | | | City Property | 119 | 1240 | | 0 | | | 0 | | | | | | | | | | | |
| J. A. Phelps et al | Jas. H. Bach - J. A. Phelps - Harold H. Watson | | | | | | W 3/4 of W 1/2 of S 78 80/ac | 148 | 1241 | 30 | 1900 | | ✓ | 1300 | | | X | | | | | | | | |
| Skinner & Patterson (at) | | | | | | | E 1/4 of W 1/2 of S 78 80/ac | | | 10 | 600 | | ✓ | 450 | | | X | | | | | | | | |
| Arthur E. Childs | | | | | | | E 1/4 of S 78 80/ac | | | 20 | 1200 | | ✓ | 900 | | | X | | | | | | | | |
| E. G. Dulin | | | | | | | W 1/4 of E 1/2 of S 78 80/ac | | | 10 | 600 | | ✓ | 450 | | | X | | | | | | | | |
| S. D. Land Corp | S. D. Lands Inc | | | | | | E 1/2 of W 1/2 of E 1/2 of S 78 80/ac | | | 10 | 600 | | ✓ | 450 | | | X | | | | | | | | |
| Union Tr Co., Tr. | Union Tr Co (a.o.t.w.) | | | | | | 6 39.6 ac Mon. N of S 40 ac (mean S. line) 40 ac of E. 1/2 | | | 39.6 40 | 2400 | | ✓ | 1800 | | | X | | | | | | | | |
| J. A. Phelps | | | | | | | W 20 ac Mon. N of S 78 ac | | | 20 | 1200 | | ✓ | 900 | | | | | | | | | | | |
| A. B. Titus | Jas. H. Bach - Wm. H. Ellison + J. A. Phelps | | | | | | E. 10 ac Mon. of W 20 ac N of S 78 ac all lying N of S 80 ac + W of the line described as follows: Com at a pt on S line Pk 1741 dist 1706.62 ft W of SE cor: the at R.A. nly to N'ly line of P.L. | | 1241 | 10 / 19.0 mol | 600 / 900 | | ✓ | 450 / 900 | | | X | | | | | | | | |
| M. Y. Wolf | | | | | | | | 169 | 1242 | 169 | 10000 | | ✓ | 7500 | | | X | | | | | | | | |
| J. B. Phelps | | | | | | | E 40 ac of S 80 ac | 180 | 1243 | 40 | 2400 | | ✓ | 1800 | | | X | | | | | | | | |
| Eldon P. Mains | | | | | | | All Bxc E 40 ac of S 80 ac | | | 140 | 8400 | | ✓ | 5000 | | | X | | | | | | | | |

U. 5188 D

THE LAST NAME GIVEN IS THE ONE TO WHOM PROPERTY IS ASSESSED — THE LAST VALUE GIVEN IS THE ASSESSED VALUE FOR THE PRESENT YEAR

| Name of Owner at Noon on First Day in January, 1927 | Name of Owner at Noon on First Day in January, 1928 | Address | Name of Owner at Noon on First Day in January, 1929 | Address | Name of Owner at Noon on First Day in January, 1930 | Address | Description or Boundary for Assessment | Original Acres | Pueblo Lot | Acres Not Ass'd | Value of Real Estate 1927 | Value of Improvements 1927 | Check | Value of Real Estate 1928 | Value of Improvements 1928 | Paid Personal | Check | Value of Real Estate 1929 | Value of Improvements 1929 | Paid Personal | Check | Value of Real Estate 1930 | Value of Improvements 1930 | Paid Personal | Check |
|---|---|---|---|---|---|---|---|---|---|---|---|---|---|---|---|---|---|---|---|---|---|---|---|---|---|
| Lee J Thompson | | | | | | | W½ of S.W.¼ E 70 ac of S 80 ac | 190² | 1244 | 70 | 4200 | | V | 2800 | | | X | | | | | | | | |
| Raymond A. Mathewson | ~~LAURA Phillipsen + OLIVE Megnon [illegible]~~ Phillipsen + Megnon | | | | | | And ½ of W ¼ of S. 160 ac ~~E½ of S.W.¼ of S.W.¼ of S. 160 ac~~ | | | 5 | 300 | | V | 200 | | | X | | | | | | | | |
| Walter H. Clarke | | | | | | | N½ of W 10 ac of S. 80 ac | | | 5 | 300 | | S | 200 | | | X | | | | | | | | |
| S.D. Lands, Inc. | | | | | | | N. 30² ac | | | 30² | 1800 | | V | 1200 | | | V | | | | | | | | |
| " | | | | | | | E½ of N.E.¼ of N.W.¼ of S 160 ac | | | 5 | 300 | | V | 200 | | | V | | | | | | | | |
| " | | | | | | | W½ of N.E.¼ of N.W.¼ of S. 160 ac | | | 5 | 300 | | V | 200 | | | V | | | | | | | | |
| " | | | | | | | E½ of N.W.¼ of N.W.¼ of S. 160 ac | | | 5 | 300 | | V | 200 | | | V | | | | | | | | |
| " | | | | | | | W½ of N.W.¼ of N.W.¼ of S 160 ac | | | 5 | 300 | | V | 200 | | | V | | | | | | | | |
| Russell Snyder | | | | | | | W½ of S.W.¼ of N.W.¼ of S 160 ac | | | 5 | 300 | | V | 200 | | | X | | | | | | | | |
| Lee J. Thompson | | | | | | | E½ of S.W.¼ of N.W.¼ of S 160 ac | | | 5 | 300 | | S | 200 | | | S / X | | | | | | | | |
| Mary Agnes Boreland | | | | | | | E½ of S.E.¼ of N.W.¼ of S 160 ac | | | 5 | 300 | | V | 200 | | | X | | | | | | | | |
| Benj. T. Ulm | | | | | | | W½ of S.E.¼ of N.W.¼ of S. 160 ac | | | 5 | 300 | | V | 200 | | | X | | | | | | | | |
| Catharine M. Wood | | | | | | | E½ of S.E.¼ of N.E.¼ of S 160 ac | | | 5 | 300 | | V | 200 | | | X | | | | | | | | |
| Ernest & Louise M. Brown | | | | | | | W½ of S.E.¼ of N.E.¼ of S 160 ac | | | 5 | 300 | | V | 200 | | | X | | | | | | | | |
| T. M. B. Chastain | | | | | | | E½ of S.W.¼ of N.E.¼ of S 160 ac | | | 5 | 300 | | V | 200 | | | X | | | | | | | | |
| Mary Agnes Boreland | | | | | | | W½ of S.W.¼ of N.E.¼ of S 160 ac | | | 5 | 300 | | V | 200 | | | X | | | | | | | | |
| S D Lands Inc | | | | | | | E½ of N.E.¼ of N.E.¼ of S 160 ac | | | 5 | 300 | | V | 200 | | | V | | | | | | | | |
| " | | | | | | | W½ of N.E.¼ of N.E.¼ of S 160 ac | | | 5 | 300 | | V | 200 | | | V | | | | | | | | |
| " | | | | | | | E½ of N.W.¼ of N.E.¼ of S 160 ac | | | 5 | 300 | | V | 200 | | | V | | | | | | | | |
| " | | | | | | | W½ of N.W.¼ of N.E.¼ of S 160 ac | | | 5 | 300 | | V | 200 | | | V | | | | | | | | |
| | | | | | | | City Property | | 1245 | | 0 | | | 0 | | | | | | | | | | | |
| E. A. Edmonds | | | | | | | | 149 | 1246 | 149 | 7450 | | V | 5500 | | | V | | | | | | | | |
| " | | | | | | | | 160 | 1247 | 160 | 8000 | | V | 6000 | | | V | | | | | | | | |
| " | | | | | | | | 160 | 1248 | 160 | 8000 | | V | 6000 | | | V | | | | | | | | |
| " | | | | | | | | 160 | 1249 | 160 | 8000 | | V | 6000 | | | V | | | | | | | | |
| " | | | | | | | | 160 | 1250 | 160 | 8000 | | V | 6000 | | | V | | | | | | | | |
| " | | | | | | | | 160 | 1251 | 160 | 8000 | | V | 6000 | | | V | | | | | | | | |
| | | | | | | | Road | 160³ | 1252 | 2.58 | 0 | | | 0 | | | | | | | | | | | |
| | | | | | | | Santa Fe R. of W. | | | 6.24 | 0 | | | 0 | | | | | | | | | | | |
| Union Tr Co of S.D. | | | | | | | Less Road & " | | | 151.48 | 12000 | | V | 9000 | | | X | | | | | | | | |
| | | | | | | | City Property | | 1253 | | 0 | | | 0 | | | | | | | | | | | |

**THE LAST NAME GIVEN IS THE ONE TO WHOM PROPERTY IS ASSESSED**

| NAME OF OWNER At Noon on First Day in January, 1927 | NAME OF OWNER At Noon on First Day in January, 1928 | Address | NAME OF OWNER At Noon on First Day in January, 1929 | Address | NAME OF OWNER At Noon on First Day in January, 1930 | Address |
|---|---|---|---|---|---|---|
| Moorland Hts Co | | | | | | |
| A. G. Gassen, Est. | | | | | | |
| A G Gassen, Est. | The Muirlands Map 2024 | | | | | |
| | The Muirlands Map 2024 | | | | | |
| Harold J. Muir | | | | | | |
| " | | | | | | |
| " | | | | | | |
| G E Harbough | | | | | | |
| " | | | | | | |
| " | | | | | | |
| Mackie H Skippech | | | | | | |
| " | | | | | | |
| " | | | | | | |
| " | | | | | | |
| Elden McFarland | | | | | | |
| " | | | | | | |
| " | | | | | | |
| " | | | | | | |
| Chas B Smith | Ella B Hyman | | | | | |
| " | " | | | | | |
| " | " | | | | | |
| " | " | | | | | |
| Dan Cummins | | | | | | |
| " | | | | | | |
| " | | | | | | |
| " | | | | | | |
| | La Jolla Land & Imptc | | | | | |
| | " | | | | | |
| | " | | | | | |
| | " | | | | | |
| | " | | | | | |
| | " | | | | | |
| | " | | | | | |

**THE LAST VALUE GIVEN IS THE ASSESSED VALUE FOR THE PRESENT YEAR**

| DESCRIPTION OR BOUNDARY FOR ASSESSMENT | Original Acres | Pueblo Lot | Acres Not Ass'd | Value of Real Estate 1927 | Value of Improvements 1927 | CHECK | Value of Real Estate 1928 | Value of Improvements 1928 | Paid Personal | CHECK | Value of Real Estate 1929 | Value of Improvements 1929 | Paid Personal | CHECK | Value of Real Estate 1930 | Value of Improvements 1930 | Paid Personal | CHECK |
|---|---|---|---|---|---|---|---|---|---|---|---|---|---|---|---|---|---|---|
| Sroac La Jolla Hts | 160 | 1254 | 20 | 0 | | | 0 | | | | | | | | | | | |
| N 140 ac | | | 140 | 14000 | | ✓ | 14000 | | | | X | | | | | | | |
| | 160 | 1255 | 160 | 16000 | | ✓ | 24000 (150) | | | | X | | | | | | | |
| Road | 160 | 1256 | 1.53 | 0 | | | | | | | | | | | | | | |
| West Portion Less " | | | 158.47 | 15800 | | ✓ | Sub'd The Muirlands Map 2024 (1.50 ac) | | | | | | | | | | | |
| Balance of 1256 Below | | | | | | | | | | | | | | | | | | |
| Portion in South part | 146 | 1257 | | | | | Sub'd The Muirlands Map 2024 | | | | | | | | | | | |
| Beg at S W cor of 1257 the N on W line 1377 ft the E to a pt on E line of 1257 1377 ft S of N E cor of 1257 the S on E line 20 ft to a concr post the W on S line 20 ft to beg Bro The Muirlands | | 1257 | 40 More | 12200 | | ✓ | 10000 | | | | X | | | | | | | |
| All that portion lying N of a line drawn from a pt on W line of 1257 - 1377 ft N of S W cor of 1257 - 1305 ft S of N line of 1257 to a pt on E line of 1257 1377 ft S of N E cor of 1257 | | | 66 More | 10000 | | ✓ | 200 ac 13650 | | | | X | | | | | | | |
| Road | 139.23 | 1258 | 5.20 | 0 | | | | | | | | | | | | | | |
| N W 39.84 ac La Jolla Strand | | | 39.84 | 0 | | | | | | | | | | | | | | |
| Hymans Add | | | 6.00 | 0 | | | | | | | | | | | | | | |
| All that portion lying S of La Jolla Strand S of the E line of Gold Block and W line of former R of W of Atchison Topeka & Santa Fe Ry | | 1258 | 7.25 | 0 | | | | | | | | | | | | | | |
| All that portion lying S of La Jolla Strand E of W line of C J Blvd | | 1258 | 29.24 | 14000 | | ✓ | 14000 | | | | X | | | | | | | |
| Beg at a pt where dividing line between 1258 & 1257 intersects with Ely line of Bonair Park, the N'ly along said Ely line 174.25 ft the W at right angles 125 ft, the S'ly at right angles 174.25 ft to the line of 1258, the E on the line of 1258 - 125 ft to beg | | 1258 | 50 | 88000 | 4260 | ✓ | 88000 | 4480 | | | X | | | | | | | |
| Beg at a pt on N line of 1258 - 309.25 ft W of W line of 1257, the S 14° 53' 30" E 114 ft, the S 75° 01' W 260 ft More L to E line of S Block R of W, the N'ly along said R of W to N line of 1258, the E'ly on said N line 170 ft More L to beg | | 1258 | 2.0 | 1000 | | ✓ | 500 | | | | X | | | | | | | |
| Beg at a pt on E line of 1258 - 448 ft N of S E cor of 1258, the S 74° 30' W 107 ft for a line pt of beg, the N 14° 25' 30" W 100 ft, the S 53° 34' 38" W 106.24 ft More L to E line of S Block R of W, the S'ly along said R of W 101.35 ft, the N 74° 30' E 175 ft to a line pt of beg | | 1258 | 3.7 | 500 | 560 | ✓ | 400 | 560 | | | X | | | | | | | |
| Beg at a pt on the N'ly line of 1256 171 ft E of the N W cor of said lot 2, the E on said N line 221.20 ft, the S 55° 35' 30" E 162.22 ft, S 34° 24' 30" W 150 ft, the N 56° 15' W 294.45 ft More L to beg | | 1256 | | | 400 | | 200 | 400 | | | X | | | | | | | |
| All Ex The Muirlands and Ex as per dec as follows Beg at a pt on the N'ly line of 1256 - 171 ft E of the N W cor of said lot, the E on said N line 221.20 ft, the S 55° 35' 30" E 162.22 ft, the S 34° 24' 30" W 150 ft, the N 56° 15' W 294.45 ft More L to beg | | 1256 | 12.50 ac More | | | | 12500 | | | | X | | | | | | | |

THE LAST NAME GIVEN IS THE ONE TO WHOM PROPERTY IS ASSESSED

THE LAST VALUE GIVEN IS THE ASSESSED VALUE FOR THE PRESENT YEAR

| NAME OF OWNER At Noon on First Day in January, 1927 | NAME OF OWNER At Noon on First Day in January, 1928 | Address | NAME OF OWNER At Noon on First Day in January, 1929 | Address | NAME OF OWNER At Noon on First Day in January, 1930 | Address |
|---|---|---|---|---|---|---|
| Harry M. Sierk | | | | | | |
| " | | | | | | |
| " | | | | | | |
| " | | | | | | |
| " | | | | | | |
| " | | | | | | |
| W. R. Middleworth | | | | | | |
| " | | | | | | |
| " | | | | | | |
| Ella E. Nahusen | | | | | | |
| " | | | | | | |
| " | La Jolla Gables | | | | | |
| " | | | | | | |
| " | | | | | | |
| " | | | | | | |
| S. S. Elec. Ryles | | | | | | |
| Union Th. Co. of S.D. | | | | | | |
| " | | | | | | |
| " | | | | | | |
| " | | | | | | |
| " | | | | | | |
| " | | | | | | |
| " | | | | | | |
| " | | | | | | |
| " | | | | | | |
| " | | | | | | |
| " | | | | | | |
| Ollie E. Burgar, et al. | La Jolla Gables | | | | | |

| DESCRIPTION OR BOUNDARY FOR ASSESSMENT | Original Acres | Pueblo Lot | Acres Not Ass'd | Value of Real Estate 1927 | Value of Improvements 1927 | CHECK | Value of Real Estate 1928 | Value of Improvements 1928 | Paid Personal | CHECK | Value of Real Estate 1929 | Value of Improvements 1929 | Paid Personal | CHECK | Value of Real Estate 1930 | Value of Improvements 1930 | Paid Personal | CHECK |
|---|---|---|---|---|---|---|---|---|---|---|---|---|---|---|---|---|---|---|
| Beg at NW cor lot 15 Hymans Add the W on S line Beaumont St 120 ft to E line Electric Ave the S on said E line 51 22 ft the N 74° 30' 30" E 131 ft to W line said lot 15 the N on said W line 50 ft to beg | | 1258 | 1½ | 800 | 1720 | ✓ | 1300 | 2060 | | X | | | | | | | | |
| Beg at a pt on W line lot 15 Hymans Add 50 ft S of NW cor said lot, thence S on said W line 52 ft the S 74° 30' 30" W 142 ft to E line Electric Ave the N on said E line 51 22 ft the N 74° 30' 30" E 131 ft to beg | | 1258 | 1⅝ | 700 | | ✓ | 500 | | | X | | | | | | | | |
| Beg at a pt on W line lot 15 Hymans Add 100 ft S of NW cor said lot the S 74° 30' 30" W 142 ft to E line Electric Ave thence S on said E line 51 22 ft the N 74° 30' 30" E 133 to W line said lot 15 the N on said W line 50 ft to beg | 1258 | 1⅞ | | 700 | 1920 | ✓ | 500 | 2220 | | X | | | | | | | | |
| Beg at SE cor lot 16 Hymans Add thence S 14° 46' E 122 ft the S 74° 31' W 1773 ft the S 15° 25' E 120 ft the S 74° 31' W 1025 ft the running to the right with a radius of 238 ft 45 ft to a pt which would be intersected by the E by prolongation of the line of Palomar Ave the N 74° 31' E 645 ft to the E line Electric Ave the N along said E line 90 ft more or less the N 74° 31' E 2445 25 ft to beg. | 1258 | 1⁰⁰ | | 3000 | La Jolla Gables | | | | | | | | | | | | | |
| A strip of land 100 ft wide over and across | 1258 | 4⁰⁹ | | 3600 of | | ✓ | 2700 | | of | X | | | | | | | | |
| Beg at SE cor Pb 1258 the N on E line said Pb 448 ft the W 9 feet with W line said Pb 1257 137 ft more or less to E line of S.S. Beach R.R. of W. the S along said R.R. W to S line said Pb 1258 the E on said S line 1425 ft to beg. | 1258 | 1³⁶⁷ | | 11000 | | ✓ | 8000 | | | X | | | | | | | | |
| Beg at a pt on E by line Pb 1258 and W by line Pb 1257 - 145 ft S of N. B. cor Pb 1257, the S on said E line 1322 ft more or less to a pt 448 ft N of S.E. cor Pb 1258, the S 74° 39' W parl to S line Pb 1258 - 107 ft ft, the N 4° 25' 30" W 100 ft the of 74° 30' W 165 ft more or less to E by line of S.S. Beach R.R. of W. the N by said E by line of R.R. W to a pt 144 ft N of S.E. cor Pb N by line Pb 1258, the N 74° 33' E 260 ft more or less the N 14° 53' 20" W 144 ft to N by line Pb 1258 the E by said N by line 165 ft the of 16° 01' 30" E 125 ft, the N 74° 30' 30" E 174 25 ft to beg | 1258 | 23⁰⁰ more | | 23000 | | | of 1000 was cleared up 1927 570 | | | X Rebalance 1929 | | | | | | | |
| Mr B Desc (see 1927 Lot Book) | 1978 Subd. | 1258 | 9⁰⁰ more | | Subd | | La Jolla Gables | | | | | | | | | | | |
| Prospect Park | 80 | 1259 | 80 | | | | | | | | | | | | | | | |

THE LAST NAME GIVEN IS THE ONE TO WHOM PROPERTY IS ASSESSED

THE LAST VALUE GIVEN IS THE ASSESSED VALUE FOR THE PRESENT YEAR

| NAME OF OWNER At Noon on First Day in January, 1927 | NAME OF OWNER At Noon on First Day in January, 1928 | Address | NAME OF OWNER At Noon on First Day in January, 1929 | Address | NAME OF OWNER At Noon on First Day in January, 1930 | Address |
|---|---|---|---|---|---|---|
| Mary W. A. Stockton | | | | | | |
| Roxana A. Wood | | | | | | |
| Tillie Genter | | | | | | |
| " | | | | | | |
| B. H. Genter | Tillie didn't call for this. | | | | | |
| " | | | | | | |
| Richd + Ada Gaines | | | | | | |
| " | | | | | | |
| R.E. + Ethel M. Wilson | | | | | | |
| " | | | | | | |
| | Ben H. Genter | | | | | |
| | " | | | | | |
| | C. C. Lewis | | | | | |
| F.H. Perry | | | | | | |
| Agnes D. Algert | | | | | | |
| Anna Hines | | | | | | |
| | Mary P. Quigley S 50 ft of N 200 ft of etc. | | | | | |
| | W.E. Sawtelle | | | | | |
| F.T. Scripps | Street Res #40512 & #40513 | | | | | |
| ✓ | | | | | | |

| DESCRIPTION OR BOUNDARY FOR ASSESSMENT | Original Acres | Pueblo Lot | Acres Not Ass'd | Value of Real Estate 1927 | Value of Improvements 1927 | CHECK | Value of Real Estate 1928 | Value of Improvements 1928 | Paid Personal | CHECK | Value of Real Estate 1929 | Value of Improvements 1929 | Paid Personal | CHECK | Value of Real Estate 1930 | Value of Improvements 1930 | Paid Personal | CHECK |
|---|---|---|---|---|---|---|---|---|---|---|---|---|---|---|---|---|---|---|
| South La Jolla | | 1260 | | 0 | | | | | | | | | | | | | | |
| First Addn " " | | | | 0 | | | | | | | | | | | | | | |
| La Jolla Beach | | | | 0 | | | | | | | | | | | | | | |
| Sly 70 ft lying W of Blks 1 & 2 South La Jolla | Cot Property | | | 0 | | | | | | | | | | | | | | |
| | | | | 0 | | | | | | | | | | | | | | |
| N 30 ft Fro E 125 ft | | 1260 | | 4000 | 1180 | ✓ | 3600 (3) | 4720 | | X | | | | | | | | |
| E 125 ft of N 30 ft | | 1260 | | 800 | 520 | ✓ | 720 (3) | 760 | | X | | | | | | | | |
| Genter Tract (140 x 675) | 2.17 | 1261 | 1.366 | 0 | | | | | | | | | | | | | | |
| N 675 ft of E 140 ft lying W of Eads Ave "Known as Genter Tract" | (a-1 + unnum) | 1261 | 2.14 | 6000 | 1220 | ✓ | 6400 (3) | 2300 | | X | | | | | | | | |
| S 50 ft of N 675 ft of E 140 ft lying W of Eads Ave "Known as Genter Tract" | (E) | 1261 | 0.03 (922) 0.113 | 1800 | | S | 600 | 620 | | X | | | | | | | | |
| S 50 ft of N 575 ft of E 140 ft lying W of Eads Ave "Known as Genter Tract" | (D) | 1261 | 0.161 0.17 | 500 | 1000 | ✓ | 800 | 1080 | | X | | | | | | | | |
| S 50 ft of N 525 ft of E 140 ft lying W of Eads Ave "Known as Genter Tract" | (C) | 1261 | 0.161 0.17 | 500 | | ✓ | 800 | 680 | | X | | | | | | | | |
| E 98.38 ft of S 50 ft of N 675 ft lying W of Eads Ave "Known as Genter Tract" | (G) | 1261 | 0.113 | | | | 1000 | | | | | | | | | | | |
| S 50 ft of N 475 of E 140 ft lying W of Eads Ave — Known as Genter Tract | (H) | 1261 | 0.161 | | | | 800 | | | | | | | | | | | |
| W 41.62 ft of E 140 ft of S 100 ft of N 675 ft lying W of Eads Ave | (F) | 1261 | 0.095 | | | | 600 | 1440 | | X | | | | | | | | |
| Andrews Tract (675 ft) | | 1261 | | 0 | | | | | | | | | | | | | | |
| N 100 ft of E 171.20 ft | (a-1 B) | 1261 | 0.40 | 2000 | 600 | ✓ | 1800 | 780 | 1350 | X | | | | | | | | |
| S 50 ft of N 150 ft of E 171.20 ft | (C) | 1261 | 0.20 | 1000 | 480 | ✓ | 900 | 1420 | | X | | | | | | | | |
| S 225 ft of N 675 ft of E 171.20 ft | (E) | 1261 | 1.85 1.05 | 10700 | 1000 | ✓ | 9100 87100 | no bldg | | X | | | | | | | | |
| S 50 ft of N 200 ft of E 171.20 ft | (D) | | 0.20 | | | | 900 | 1300 | 100 | X | | | | | | | | |
| All that part of former R of W of L.A. & S.D. Beach R.R. lying bet. Blks 1 & 2 & 13 & 14 of F.T. Scripps Land | | 1261 | | 1000 | | ✓ | Street | | | | | | | | | | | |
| The Balance of R of W of F.T. Scripps Add | | | | 0 | | | | | | | | | | | | | | |
| W 49.38 of F.T. Scripps Add | | 1261 | 49.38 | 0 | | | | | | — | | | | | | | | |
| In E part J.H. Burns Add | | | 24.15 | 0 | | | | | | — | | | | | | | | |

THE LAST NAME GIVEN IS THE ONE TO WHOM PROPERTY IS ASSESSED

THE LAST VALUE GIVEN IS THE ASSESSED VALUE FOR THE PRESENT YEAR

| NAME OF OWNER At Noon on First Day in January, 1927 | NAME OF OWNER At Noon on First Day in January, 1928 | Address | NAME OF OWNER At Noon on First Day in January, 1929 | Address | NAME OF OWNER At Noon on First Day in January, 1930 | Address | DESCRIPTION OR BOUNDARY FOR ASSESSMENT | Original Acres | Pueblo Lot | Acres Not Ass'd | Value of Real Estate 1927 | Value of Improvements 1927 | CHECK | Value of Real Estate 1928 | Value of Improvements 1928 | Paid Personal | CHECK | Value of Real Estate 1929 | Value of Improvements 1929 | Paid Personal | CHECK | Value of Real Estate 1930 | Value of Improvements 1930 | Paid Personal | CHECK |
|---|---|---|---|---|---|---|---|---|---|---|---|---|---|---|---|---|---|---|---|---|---|---|---|---|---|
| City School Profs | | | | | | | Road | | 1262 | 80 | | 0 | | | | | | | | | | | | | |
| " | | | | | | | Com at a pt on Eastern Avenue 20 ft S of N line PL 1262, thence E on parallel to N line 600 ft, thence S 14° 50' E 291.27 ft, thence S 75° 10' W 582.54 ft, thence N 30° 44' W to the E line of Linwood Ave, thence N on said E line to beg. | City School Profs | | 4.00 | | 0 | | | | | | | | | | | | | |
| " | | | | | | | | | | | | 0 | | | | | | | | | | | | | |
| " | | | | | | | | | | | | 0 | | | | | | | | | | | | | |
| Tillie Genter | City School | | | | | | Beg at a pt 31.27 ft S of N line PL 1262 & 17.00 ft E of E line Bayard Ave, thence S 30° 44' E 463.27 ft, thence N 14° 50' E 550 ft, thence N 14° 50' W 1082 ft, thence S 75° 10' E 582.54 ft to beg. | | 1262 | 32.0 | | School (1600) | | | | | | | | | | | | | |
| " | | | | | | | | | | | | | | | | | | | | | | | | | |
| " | | | | | | | | | | | | | | | | | | | | | | | | | |
| H E Harbaugh | | | | | | | All that portion lying S of a line drawn from the SE Cor PL 1261 to the SW Cor PL 1262. Less Road | | 1262 | 17.00 | 8500 | | ✓ | 7650 | | | X | | | | | | | | |
| " | | | | | | | | | | | | | | | | | | | | | | | | | |
| La Jolla Land & Impl Co | | | | | | | All Pueblo that portion lying S of a line drawn from the SE Cor PL 1261 to the SW Cor PL 1262 as follows: Beg at the N W Cor PL 1262 thence E on N line said PL to center line Bayard Ave thence on said center line 20 ft; thence E and parallel N line PL 1262 - 600 ft; thence S 14° 50' E 400 ft; thence S 44° 25' W 55 ft; thence N 30° 44' W 463 ft to a pt on E line Bayard Ave 250 ft S of N line PL 1262; thence S on E line Bayard Ave to S line Genter St; thence W on S line Genter St to W line PL 1262; thence N on W line PL 1262 to beg. | | 1262 | 95.93 | 49000 | | ✓ | 36000 | 15000 | 800 | X | | | | | | | | | |
| " | | | | | | | | | | | | | | | | | | | | | | | | | |
| " | | | | | | | | | | | | | | | | | | | | | | | | | |
| " | | | | | | | | | | | | | | | | | | | | | | | | | |
| " | | | | | | | | | | | | | | | | | | | | | | | | | |
| " | | | | | | | | | | | | | | | | | | | | | | | | | |
| H C Emery | | | | | | | N 50 ft of W 1288 ft | ① | 1262 | .15 | 640 | | ✓ | 580 | | | X | | | | | | | | |
| John L Work | | | | | | | S 180 ft of N 230 ft of W 1288 ft | ② | " | .54 | 860 | | ✓ | 780 | | | ✓ | | | | | | | | |
| " | | | | | | | S 50 ft of N 280 ft of W 1288 ft | ③ | " | .15 | 200 | | ✓ | 180 | | | ✓ | | | | | | | | |
| " | | | | | | | S 50 ft of N 330 ft of W 1288 ft | ④ | " | .15 | 500 | | ✓ | 450 | | | ✓ | | | | | | | | |
| Lucy V Mowry | | | | | | | S 50 ft of N 380 ft of W 1288 ft | ⑤ | " | .15 | 600 | 520 | ✓ | 540 | 620 | | X | | | | | | | | |
| Anna McL Johnson | | | | | | | S 60 ft of N 440 ft of W 1288 ft | ⑥ | " | .15 | 700 | 720 | ✓ | 630 | 820 | | X | | | | | | | | |
| Frank Harty | | | | | | | S 40 ft of N 480 ft of W 1288 ft | ⑦ | " | .15 | 500 | | ✓ | 450 | | | ✓ | | | | | | | | |
| " | | | | | | | S 50 ft of N 530 ft of W 1288 ft | ⑧ | " | .15 | 600 | 180 | ✓ | 540 | 200 | 190 | ✓ | | | | | | | | |
| Mrs B B Kaulfers | | | | | | | S 50 ft of N 580 ft of W 1288 ft | ⑨ | " | .15 | 600 | 120 | ✓ | 540 | 160 | | X | | | | | | | | |
| Jerome D Martin | | | | | | | S 50 ft of N 630 ft of W 1288 ft | ⑩ | " | .15 | 600 | 160 | ✓ | 540 | 140 | | ✓ | | | | | | | | |
| S F Morcroas | | | | | | | S 50 ft of N 680 ft of W 1288 ft | ⑪ | " | .15 | 800 | 600 | ✓ | 720 | 600 | 50 | X | | | | | | | | |
| | | | | | | | N ½ of Lots in La Jolla Country Club Hts | 160 | 1263 | 50 | | 0 | | | | | | | | | | | | | |
| G J Thacker | [illegible] | | | | | | S ½ of E 10 ac | | | 5.0 | 7500 | | ✓ | 12500 | | | X | | | | | | | | |
| La Jolla Land & Impl Co | | | | | | | W 6 ac | | | 6.0 | 18000 | | ✓ | 18000 | | | X | | | | | | | | |
| Moorland Hts Co | | | | | | | | 160 | 1264 | | 16000 | | ✓ | 24000 | | | X | | | | | | | | |

City of San Diego, California Pueblo Lands 66

THE LAST NAME GIVEN IS THE ONE TO WHOM PROPERTY IS ASSESSED

THE LAST VALUE GIVEN IS THE ASSESSED VALUE FOR THE PRESENT YEAR

| NAME OF OWNER At Noon on First Day in January, 1927 | NAME OF OWNER At Noon on First Day in January, 1928 | Address | NAME OF OWNER At Noon on First Day in January, 1929 | Address | NAME OF OWNER At Noon on First Day in January, 1930 | Address | DESCRIPTION OR BOUNDARY FOR ASSESSMENT | Original Acres | Pueblo Lot | Acres Not Ass'd | Value of Real Estate 1927 | Value of Improvements 1927 | CHECK | Value of Real Estate 1928 | Value of Improvements 1928 | Paid Personal | CHECK | Value of Real Estate 1929 | Value of Improvements 1929 | Paid Personal | CHECK | Value of Real Estate 1930 | Value of Improvements 1930 | Paid Personal | CHECK |
|---|---|---|---|---|---|---|---|---|---|---|---|---|---|---|---|---|---|---|---|---|---|---|---|---|---|
| | | | | | | | S 120 ac Soledad Park | 158 4 | 1265 | 120 | City Prop 0 | | | 0 | | | | | | | | | | | |
| Geo Clarke Rose | | | | | | | W 28 4 ac of N 38 4 ac | | 1265 | 28 4 | 2800 | | ✓ | 2000 | | | X | | | | | | | | |
| " | | | | | | | Und 1/2 of N E 1/4 of N E 1/4 | | 1265 | 5 | 500 | | ✓ | 400 | | | X | | | | | | | | |
| Mary Clarke Lowry Est. | | | | | | | " " " " " | | 1265 | 5 | 500 | | ✓ | 400 | | | X | | | | | | | | |
| | | | | | | | City Property | | 1266 | | 0 | | | 0 | | | | | | | | | | | |
| | | | | | | | Road | 160 | 1267 | 2 31 | 0 | | | 0 | | | | | | | | | | | |
| | | | | | | | Santa Fe R of W. | | | 6 40 | 0 | | | 0 | | | | | | | | | | | |
| S D Tile & Brick Co | | | | | | | All of N W 1/4 Lying N W of R of W less road & all of S W 1/4 lying W of road | | 1267 | 23 70 see below | 1900 | 500 | ✓ | 1400 | 500 | below | | | | | | | | | |
| J. J. Richert | | | | | | | E 1/2 less R of W - all N W 1/4 lying S E of R of W & S W 1/4 lying E of road less R of W | | 1267 | 127 59 | 10200 | | ✓ | 7500 | | | X | | | | | | | | |
| " | | | | | | | | | | | | | | | | | | | | | | | | | |
| J. J. Richert | | | | | | | | 157 | 1268 | | 7800 | | ✓ | 5800 | | | X | | | | | | | | |
| | | | | | | | City Property | 63 38 | 1269 | | 0 | | | 0 | | | – | | | | | | | | |
| J. J. Richert | | | | | | | | 60 | 1270 | | 3000 | | ✓ | 2200 | | | X | | | | | | | | |
| J. J. Richert | | | | | | | | 137 | 1271 | | 6800 | | ✓ | 5000 | | | X | | | | | | | | |
| | | | | | | | City Property | 172 5 | 1272 | | 0 | | | 0 | | | – | | | | | | | | |
| | | | | | | | " | 153 5 | 1273 | | 0 | | | 0 | | | – | | | | | | | | |
| | | | | | | | " | 140 3 | 1274 | | 0 | | | 0 | | | – | | | | | | | | |
| | | | | | | | " | 35 8 | 1275 | | 0 | | | 0 | | | – | | | | | | | | |
| | | | | | | | Santa Fe R of W. | | 1276 | | 0 | | | 0 | | | | | | | | | | | |
| A T & S Fe Ry Co | | | | | | | All lying N of " " " | | 1276 | 7 0 | 150 ok | | ✓ | 150 ok | | | X | | | | | | | | |
| " | | | | | | | 100 ft strip " S of " " " | | 1276 | 2 00 | 500 ok | | ✓ | 400 " | | | X | | | | | | | | |
| M Hall | | | | | | | All lying S of a line 100 ft S of S line Santa Fe R of W. | | 1276 | 122 6 | 6100 | | ✓ | 4500 | | | X | | | | | | | | |
| | Nick Latta | | | | | | All of W 1/2 lying bet Ry R of W & Rose Canyon Road & S of a line 1510 ft S of & par with N line | | 1267 | 8.00 | | | | 500 | 200 | | X | | | | | | | | |
| S D Tile & Brick Co | " | | | | | | All of W 1/2 lying bet Ry R of W & Rose Canyon Road & N of a line 1510 ft S of & par with N. line | | 1267 | 15.70 | | | | 1000 | 500 | | X | | | | | | | | |

Imp. guessed at

2656 2

Pueblo Lands 1265 - 1272

**The Last Name Given is the One to Whom Property is Assessed** — **The Last Value Given is the Assessed Value for the Present Year**

| NAME OF OWNER At Noon on First Day in January, 1927 | NAME OF OWNER At Noon on First Day in January, 1928 | Address | NAME OF OWNER At Noon on First Day in January, 1929 | Address | NAME OF OWNER At Noon on First Day in January, 1930 | Address | DESCRIPTION OR BOUNDARY FOR ASSESSMENT | Original Acres | Pueblo Lot | Acres Not Ass'd | Value of Real Estate 1927 | Value of Improvements 1927 | CHECK | Value of Real Estate 1928 | Value of Improvements 1928 | Paid Personal | CHECK | Value of Real Estate 1929 | Value of Improvements 1929 | Paid Personal. | CHECK | Value of Real Estate 1930 | Value of Improvements 1930 | Paid Personal | CHECK |
|---|---|---|---|---|---|---|---|---|---|---|---|---|---|---|---|---|---|---|---|---|---|---|---|---|---|
| | | | | | | | Santa Fe R of W | 160 | 1277 | 6.06 | 0 | | | 0 | | | | | | | | | | | |
| Florence M. Smith | | | | | | | W 20 ac of S½ of E 110 ac | | 1277 | 20 | 1000 | | ✓ | 750 | | | X | | | | | | | | |
| M Hall | | | | | | | E 35 ac of S½ of E 110 ac | | 1277 | 35 | 1700 | | ✓ | 1200 | | | X | | | | | | | | |
| J. J. Richert | | | | | | | W 1085 ft of N½ of E 110 ac lying N of R of W | | 1277 | 10.08 | 500 | | ✓ | 400 | | | X | | | | | | | | |
| " | | | | | | | W. 50 ac Less R of W | | 1277 | 48.04 | 2400 | | ✓ | 1800 | | | X | | | | | | | | |
| A.T. & S Fe Ry Co. | | | | | | | A strip of land 100 ft wide adj & lying S of R of W in N½ of E 110 ac | | 1277 | 4.18 | 200 op | | ✓ | 150 op | | | X | | | | | | | | |
| " | | | | | | | all of N½ of E 110 ac lying S of the 100 ft strip adj R of W on the S | | 1277 | 32.77 | 1600 Non | | ✓ | 1200 Non | | | X | | | | | | | | |
| " | | | | | | | E 690 ft of N½ of E 110 ac lying N of R of W | | 1277 | 3.87 | 150 Non | | ✓ | 150 Non | | | X | | | | | | | | |
| | | | | | | | Santa Fe R of W | 160 | 1278 | 2.91 | 0 | | | 0 | | | — | | | | | | | | |
| J. J. Richert | | | | | | | Less " | | | 157.09 | 7800 | | ✓ | 5800 | | | X | | | | | | | | |
| | | | | | | | City Property | | 1279 | | 0 | | | 0 | | | | | | | | | | | |
| | | | | | | | E 80 ac " " | 120 | 1280 | 80 | 0 | | | 0 | | | | | | | | | | | |
| Geo Clarke Rose | | | | | | | W 40 ac Less Road | | | 40 | 12000 | | ✓ | 9000 | | | X | | | | | | | | |
| | | | | | | | | | Bal 1281 = see Page 68 + 139 | | | | | | | | | | | | | | | |
| Union Tr Co of SD (wolf) | | | | | | | County Desc. Beg at intersection of Nly line of PL 1297 & Wly line of Torrey Pines Road; thc Sly along Wly line of sd Road 304.6 ft; thc cont along Wly line of sd Road Sly 1906.8 ft to intersection of Wly line of sd Rd & div line bet PL 1297 & 1281; thc cont Sly 1890 ft to N Ely line of PL 1286; thc cont Sly on Wly line of sd Rd 373.66 ft; thc Swly fol the Wly & N Wly line of sd Rd the fol consecutive distances 264.42 ft; 218.78 ft; 174.73 ft; 114.2 ft; & 250 ft; the leaving sd Rd N 9° 06' W 1411.10 ft; thc N 74° 30' W 743 ft M or L to ord high tide line of Pac Ocean; thc N Ely along sd high tide line forming N Wly bdry of PL 1281 & 1297 to intersection with Nly line of PL 1297; thc Ely along Nly line of PL 1297 - 1602 ft to beg. Ex M & B Nash per DB 1126 P 240 (in PL 1297) Ex La Jolla Shores Unit #1 (map 1913) + Ex La Jolla Shores Unit # 2 (map 1946) + Ex M & B desc to Hayne (Being in PL 1281-1286 + 1297) Bartfeld, Kundtz, Kusterman, Stewart, Bird & LJ Shores Unit # 3 being in PL 1281-1286-1297 | | 1281 | [illegible] (54 W of T.P. Rd + Ex M B & others) | | | | | | | | | | | | | | | |
| " | | | | | | | | | | | | | | | | | | | | | | | | | |
| " | | | | | | | | | | | | | | | | | | | | | | | | | |
| " | | | | | | | | | | | | | | | | | | | | | | | | | |
| " | | | | | | | | | | | | | | | | | | | | | | | | | |
| " | | | | | | | | | | | | | | | | | | | | | | | | | |
| " | | | | | | | | | | | | | | | | | | | | | | | | | |
| " | | | | | | | | | | | | | | | | | | | | | | | | | |
| " | | | | | | | | | | | | | | | | | | | | | | | | | |
| " | | | | | | | | | | | | | | | | | | | | | | | | | |
| " | | | | | | | | | | | | | | | | | | | | | | | | | |
| " | | | | | | | | | | | | | | | | | | | | | | | | | |
| " | | | | | | | | | | | | | | | | | | | | | | | | | |
| " | | | | | | | | | | | | | | | | | | | | | | | | | |
| " | | | | | | | | Co | | | 57.540 | | | | | | | | | | | | | | | |
| " | | | | | | | | ✓ City | (1281) | 42.196? | 84400 | | ✓ 1800 ac? | | | | | | | | | | | | |
| | | | | | | | | → | 1281 | 25.546? | | | | 46000 | | D.S. Pg 2874 | X | | | | | | | | |
| | | | | | | | Map 1913 La Jolla Shores Unit #1 | | 1281 | 12.87? | See Map | | | 1913 | | | | | | | | | | | |
| | | | | | | | " " " 2 | | 1281 | | " | | | " 1946 | | | | | | | | | | | |
| | | | | | | | " " " 3 | | 1281 | 16.65? | " | | | " 2061 | | | | | | | | | | | |
| | | | | | | | | | Bal 1281 = See Page 68 + 139 | | | | | | | | | | | | | | | |
| R.Y. Hayne | | | | | | | Beg at intersection of center lines of El Paseo Grande & Avenida de la Playa sts as per map of La Jolla Shores, Unit # 1 Map # 1913; thc N 2° 55' E 221.92 ft; thc N 87° 05' W 12.83 ft to true pt of beg; thc S 21° 25' 30" W 47.57 ft; thc along curve concave to N.W. radius bearing N 68° 34' 30" W 15 ft a dist of 18.156 ft; thc N 87° 05' W 59.20 ft; thc N 68° 34' 30" W to mean high tide of Pac Ocean; thc Nly along sd mean high tide to a pt which bears N 68° 34' 30" W from true pt of beg; thc S 68° 34' 30" E to true pt of beg | (28) | ✓ | | | | | | | | | | | | | | | | | |
| " | | | | | | | | | | | | | | | | | | | | | | | | | |
| " | | | | | | | | | | | | | | | | | | | | | | | | | |
| " | | | | | | | | | | | | | | | | | | | | | | | | | |
| " | | | | | | | | | | | | | | | | | | | | | | | | | |
| " | | | | | | | | | | | | | | | | | | | | | | | | | |
| " | | | | | | | | | | | | | | | | | | | | | | | | | |
| " | | | | | | | | | 1281 | 0.353 | 2800 | 5000 | ✓ | 2000 | 4500 | 650 | X | | | | | | | | |
| | | | | | | | | | contd. | | | | U | 1502 | | 2 | | | | | | | | | |

Pueblo Lands

THE LAST NAME GIVEN IS THE ONE TO WHOM PROPERTY IS ASSESSED

| NAME OF OWNER At Noon on First Day in January, 1927 | NAME OF OWNER At Noon on First Day in January, 1928 | Address | NAME OF OWNER At Noon on First Day in January, 1929 | Address | NAME OF OWNER At Noon on First Day in January, 1930 | Address |
|---|---|---|---|---|---|---|
| Geo. Clarke Rose | | | | | | |
| Rose, Geo Clarke | Geo. Clarke Rose | | | | | |
| | " | | | | | |
| | " | | | | | |
| | " | | | | | |
| | " | | | | | |
| | " | | | | | |
| | " | | | | | |
| | " | | | | | |
| | " | | | | | |
| | " | | | | | |
| | " | | | | | |
| | " | | | | | |
| | " | | | | | |
| | " | | | | | |
| Thos. A. Rothwell | Louise F. Rothwell | | | | | |
| " | " | | | | | |
| " | " | | | | | |
| " | " | | | | | |
| " | " | | | | | |
| " | " | | | | | |
| " | " | | | | | |
| " | " | | | | | |
| " | " | | | | | |
| " | " | | | | | |
| " | " | | | | | |
| " | " | | | | | |
| " | " | | | | | |
| " | " | | | | | |
| " | " | | | | | |
| " | " | | | | | |
| " | " | | | | | |
| Aden M + Myt W. Hannay | | | | | | |
| " | | | | | | |
| " | | | | | | |
| " | | | | | | |
| " | | | | | | |
| " | | | | | | |
| " | | | | | | |
| " | | | | | | |

THE LAST VALUE GIVEN IS THE ASSESSED VALUE FOR THE PRESENT YEAR

| DESCRIPTION OR BOUNDARY FOR ASSESSMENT | Original Acres | Pueblo Lot | Acres Not Ass'd | Value of Real Estate 1927 | Value of Improvements 1927 | CHECK | Value of Real Estate 1928 | Value of Improvements 1928 | Paid Personal | CHECK | Value of Real Estate 1929 | Value of Improvements 1929 | Paid Personal | CHECK | Value of Real Estate 1930 | Value of Improvements 1930 | Paid Personal | CHECK |
|---|---|---|---|---|---|---|---|---|---|---|---|---|---|---|---|---|---|---|
| All E of Torrey Pines Rd | | 1281 cont'd | | 26400 | | ✓ | 1000 | | | X | | | | | | | | |
| All lying S of La Jolla Shores | | | 17 | | | | 30600 | 20000 YACHT CLUB | | X | | | | | | | | |
| Bal 1281 = See page 139 | | | | | | | | | | | | | | | | | | |
| PL 1284 to | | 1284 | Subd | see pages 169 + 146 | | | | | | | | | | | | | | |
| all Ex Sts 9.35 ac La Jolla Vista, 1ac Rothwell, ~~0.40 ac Hannay~~, 1.23 ac Atkinson, 0.38 ac Haben, 1st MTB Harbaugh, 0.46 ac Boulard, 0.42 ac Filson, 0.94 ac Andrews, ~~0.56 ac Rose~~ 0.58 ac, Weeks, 0.46 ac West, 0.38 ac Dill, 0.39 ac Lewis, 0.46 ac Strickland, 0.47 ac Hill, 0.30 ac Free, 0.34 ac Hayes, 0.25 ac Mills + Smith, 0.30 ac Kiper, 0.74 ac Richmond, ~~MTB Atkinson~~, 1st MTB ~~Mills~~, 0.71 ac McCallintock, ~~0.80 ac McDonald~~, 0.21 ac Kimball 0.74 ac Mathews, 0.31 ac Humpreville, MTB Dill, MTB Crandall 3 MTB Manson, MTB Krause, MTB Gilbert, MTB Carey, MTB Talcott, MTB Wyeth, MTB Watts, MTB Albertson, MTB Little falls, Humphreys Heath, Hill, Richmond, McBride, Tabor, Bird, | | 1285 | | | | | | | | | | | | | | | | |
| Reserved for more info. | | | | | | | | | | | | | | | | | | |
| La Jolla Vista Map #1762 " " Sheets (3 maps) | | 1285 | 9.35 in 1285 | | 0 | | | | | | | | | | | | | |
| Beg at a pt on S Ely line PL 1285 where sd line is intersected by N wly line of PL 1287; thc N 33° 35' E along sd S Ely line of PL 1285 a dist of 129.76 ft for true pt of beg; thc N 15° 07' W 310.6 ft m or L along Ely line of Atkinson's land (as desc in DB 710 P 305) to Sly cuff thereof to a pt in Sly line of Torrey Pines Blvd, sd pt being 75 ft from center line of sd Torrey Pines Blvd, meas at Rt Angles to sd; thc Ely along Sly line of sd Blvd 38.78 ft m or L to intersection with S Ely line of PL 1285, sd pt being S 33° 35' W, 113.8 ft from most Nly cor of PL 1287; being also most wly cor of lot 15 of La Jolla Hills; thc S 33° 35' W along sd S Ely line PL 1285 a dist of 408 ft m or L to pt of beg; also the Sly 35 ft of Ely 150 ft of lot Torrey Pines Blvd, 150 ft in width, adj above desc property on the N, so condemned for highway purposes by sec of land. The Ely line of sd 35 ft strip extend Nly from wly cor of lot 15 La Jolla Hills + is par to wly line of sd 35 ft strip. | | 1285 | | 3000 | | ✓ | 2700 | | | X | | | | | | | | |
| Beg at an iron Pin thc is S 21° 14' E 5 ft from S Bly cor of lot 11 Blk 3 of Amadi; thc S 27° 14' E 66.27 ft; thc along the arc of a curve the centre of which bears S 56° 43' E 1331.50 ft for a dist of 694.50 ft to end of sd curve; thc N 63° 18' E 175.15 ft; thc N 23° 27' E 194.05 ft for true pt of beg of this desc; thc cont N 23° 27' E 100 ft; thc N 66° 33' W 150 ft; thc S 49° 54' W 111.70 ft; thc S 66° 38' E 194.75 ft to true pt of beg | | 1285 | 0.40 | 6000 | 1400 | ✓ | 5400 | 540 | 200 | X | | | | | | | | |

Pueblo Lands

THE LAST NAME GIVEN IS THE ONE TO WHOM PROPERTY IS ASSESSED

THE LAST VALUE GIVEN IS THE ASSESSED VALUE FOR THE PRESENT YEAR

| NAME OF OWNER At Noon on First Day in January, 1927 | NAME OF OWNER At Noon on First Day in January, 1928 | Address | NAME OF OWNER At Noon on First Day in January, 1929 | Address | NAME OF OWNER At Noon on First Day in January, 1930 | Address | DESCRIPTION OR BOUNDARY FOR ASSESSMENT | Original Acres | Pueblo Lot | Acres Not Ass'd | Value of Real Estate 1927 | Value of Improvements 1927 | CHECK | Value of Real Estate 1928 | Value of Improvements 1928 | Paid Personal | CHECK | Value of Real Estate 1929 | Value of Improvements 1929 | Paid Personal | CHECK | Value of Real Estate 1930 | Value of Improvements 1930 | Paid Personal | CHECK |
|---|---|---|---|---|---|---|---|---|---|---|---|---|---|---|---|---|---|---|---|---|---|---|---|---|---|
| | | | | | | | La Jolla Park | 114½ | 1282 | | | 0 | | | | | | | | | | | | | |
| | | | | | | | " " | 22½ | 1283 | 181 | | 0 | | | | | | | | | | | | | |
| | | | | | | | Center Add to " " | | 1283 | 40 | | 0 | | | | | | | | | | | | | |
| | | | | | | | N. 80 ac " " | | 1284 | 80 | | 0 | | | | | | | | | | | | | |
| | | | | | | | S 70 ac (Pt. Property) | | 1284 | 70 | | 0 | | | | | | | | | | | | | |
| | | | | | | | | | {conta 1285} | — see also — Pg 68 + 146. | | | | | | | | | | | | | | | |
| Edwin Moore Rankin ✓ | | | | | | | Beg at most wly cor of La Jolla Hills, sd pt being also most wly cor of 1287; the S 33° 30' W along Ely line of 1285 a dist of 417.65 ft to true pt of beg; the S 33° 30' W 150.50 ft; the N 71° 48' W 160.51 ft to intersect a cur with a curve concave to the center of which lies S 81° 07' E with a rad of 53 ft) thg along arc of sd curve to the right 97 ft; the S 67° 06' E 97 ft to true pt of beg | | (122) 1285 | 0.38 ac | | 6000 ✓ | | | 5400 | | | ✗ | | | | | | | |
| " | | | | | | | | | | | | | | | | | | | | | | | | | |
| " | | | | | | | | | | | | | | | | | | | | | | | | | |
| " | | | | | | | | | | | | | | | | | | | | | | | | | |
| " | | | | | | | | | | | | | | | | | | | | | | | | | |
| " | | | | | | | | | | | | | | | | | | | | | | | | | |
| G. E. Harbaugh ✓ | | | | | | | Beg at most wly cor of La Jolla Hills, sd pt being also most wly cor of 1287; the S 33° 30' W along Ely line of 1285 a dist of 22.60 ft; the N 79° 56' W 175 ft to true pt of beg; the S 58° 04' W 122.37 ft to intersection with a curve concave to SW (center of which lies S 66° 47' W 67 ft); the N wly along arc of sd curve thru an angle of 30° 19' a dist of 35.45 ft to beg of a curve concave to SW (center of which bears S 42° 03' W 551.22 ft) the nwly along arc of sd curve 20 ft; the N 37° 47' E 112.48 ft to intersection of a curve concave to SW (center of which bears S 32° 12' W 770 ft) the Ely along arc of sd curve thru an angle of 27° 05' a dist of 87.68 ft; the S 79° 56' E 32.55 ft to true pt of beg | | (8) 1285 | 0.75 ac | | 5000 ✓ | | | 4500 | | | ✗ | | | | | | | |
| " | | | | | | | | | | | | | | | | | | | | | | | | | |
| " | | | | | | | | | | | | | | | | | | | | | | | | | |
| " | | | | | | | | | | | | | | | | | | | | | | | | | |
| " | | | | | | | | | | | | | | | | | | | | | | | | | |
| " | | | | | | | | | | | | | | | | | | | | | | | | | |
| " | | | | | | | | | | | | | | | | | | | | | | | | | |
| " | | | | | | | | | | | | | | | | | | | | | | | | | |
| " | | | | | | | | | | | | | | | | | | | | | | | | | |
| Olga Holm McClintock ✓ | | | | | | | Beg at most wly cor of 1287; the S 33° 30' W along Ely line of 1285 a dist of 22.60 ft; the N 79° 56' W 95 ft; the S 35° 34' W 202.[illegible] ft for true pt of beg; the N 20° 04' W 88.30 ft to circle (radius 53 ft to whose center lies N 36° 54' W); the wly along sd curve 38.71 ft; the along curve to right (radius 8.76 ft to whose center lies N 44° 25' E a dist of 35.80 ft; the along curve to left (radius 98.10 ft to whose center lies S 39° 08' W a dist of 165.07 ft; the along curve to left (radius 188 ft to whose center lies S 60° 01' E a dist of 170 ft; the S 69° 23½' E 144.50 ft; the N 64° 50' E 162 ft to true pt of beg | | 1084/100 (14) (16) 1285 | 0.94 | | 10000 | 10000 ✓ | | 9000 | 17200 | 1000 | ✗ | | | | | | | |
| " | | | | | | | | | | | | | | | | | | | | | | | | | |
| " | | | | | | | | | | | | | | | | | | | | | | | | | |
| " | | | | | | | | | | | | | | | | | | | | | | | | | |
| " | | | | | | | | | | | | | | | | | | | | | | | | | |
| " | | | | | | | | | | | | | | | | | | | | | | | | | |
| Thant, Victor Stone ✓ | | | | | | | Beg at most wly cor of La Jolla Hills, sd pt being most wly cor of 1287 (Pueco map); the N 33° 30' E along Ely line of 1285 a dist of 33.42 ft; the N 79° 56' W 130 ft to true pt of beg; the N 54° 05' E 173.06 ft; the N 10° 04' W 13.56 ft; the S 62° 40' W 127.93; the S 79° 56' E 32.75 ft to true pt of beg | | N.W. ¼ of (3) 1285 | 0.34 | | | | | | | | | | | | | | | | | |
| G. E. Harbaugh ✓ | | | | | | | Beg at most wly cor of La Jolla Hills, sd pt being also most wly cor of 1287 (Pueco map); the S 33° 30' W along Ely line of 1285 a dist of 42.60 ft; the N 79° 56' W 207.55 ft to beg of a curve concave to SW (center line of which lies S 66° 04' W a dist of 170 ft) the nwly along sd curve 82.68 ft for true pt of beg; sd pt being also most wly cor of land conveyed to Katie Hurtt as per DB 554 P 317; the cont along sd curve wly 66.17 ft; the N 80° 06' W on a line drawn tangent to sd curve 17.60 ft to beg of a curve concave to S (center line of which lies S 90° 54' W 130 ft); the along sd curve wly 76.77 ft; the S 66° 04' W on a line drawn tangent to sd curve 44.79 ft to beg of a curve concave to SE (center line of which lies S 23° 56' E 6.5 ft); the along sd curve thru an angle of 13° 07' - 13.84 ft to beg of a curve concave to SW (center of which bears S 76° 03' W 491.42 ft); the along sd curve Ely 18.20 ft to most wly cor of tract of land conveyed to Katie Hurtt, a colored; the N 37° 47' E along nwly line said Hurtt land a dist of 112.48 ft to true pt of beg | | 917/200 (7) 1285 | 0.25 ac | | 7000 ✓ | | | 6400 | | | ✗ | | | | | | | |
| " | | | | | | | | | | | | | | | | | | | | | | | | | |
| " | | | | | | | | | | | | | | | | | | | | | | | | | |
| " | | | | | | | | | | | | | | | | | | | | | | | | | |
| " | | | | | | | | | | | | | | | | | | | | | | | | | |
| " | | | | | | | | | | | | | | | | | | | | | | | | | |
| " | | | | | | | | | | | | | | | | | | | | | | | | | |
| " | | | | | | | | | | | | | | | | | | | | | | | | | |
| " | | | | | | | | | | | | | | | | | | | | | | | | | |
| " | | | | | | | | | | | | | | | | | | | | | | | | | |

THE LAST NAME GIVEN IS THE ONE TO WHOM PROPERTY IS ASSESSED

THE LAST VALUE GIVEN IS THE ASSESSED VALUE FOR THE PRESENT YEAR

| NAME OF OWNER At Noon on First Day in January, 1927 | NAME OF OWNER At Noon on First Day in January, 1928 | Address | NAME OF OWNER At Noon on First Day in January, 1929 | Address | NAME OF OWNER At Noon on First Day in January, 1930 | Address | DESCRIPTION OR BOUNDARY FOR ASSESSMENT | Original Acres | Pueblo Lot | Acres Not Ass'd | Value of Real Estate 1927 | Value of Improvements 1927 | CHECK | Value of Real Estate 1928 | Value of Improvements 1928 | Paid Personal | CHECK | Value of Real Estate 1929 | Value of Improvements 1929 | Paid Personal | CHECK | Value of Real Estate 1930 | Value of Improvements 1930 | Paid Personal | CHECK |
|---|---|---|---|---|---|---|---|---|---|---|---|---|---|---|---|---|---|---|---|---|---|---|---|---|---|
| Frederick L. Brown ✓ | | | | | | | Beg at most wly cor PL 1287; thc S 33° 24' W 22.60 ft; thc N 29° 56' W 95 ft for true pt of beg; thc S 35° 34' W 203.14 ft; thc N 24° 14' W 127.73 ft; thc curve left, rad 67 ft, radius of 62.71 ft; thc N 5° 04' E 22.37 ft; thc S 29° 56' E 80 ft to true pt of beg | | 1285 | centa | | | | | | | | | | | | | | | |
| " | | | | | | | | | ⑨ | 8/6/56 | | | | | | | | | | | | | | | |
| " | | | | | | | | | | | | | | | | | | | | | | | | | |
| " | | | | | | | | | | | | | | | | | | | | | | | | | |
| | | | | | | | | | 1285 | 0.46 | 6500 | 8000 | ✓ | 5850 | 5960 | ✓ | ✗ | | | | | | | | |
| C. P. Filson ✓ | Mary Estelle Filson | | | | | | Beg N 21° 24' W 428 ft from most Sly cor PL 1285; thc N 21° 24' W 150 ft; thc N 19° 24' E 163.42 ft to pt on curve (whose center lies S 84° 10' E 3184 ft); thc Sly along sd curve 118.7 ft; thc S 65° 10' W 173.70 ft to pt of beg. | | 847/60 | | | | | | | | | | | | | | | | | |
| " | " | | | | | | | | ⑩ | | | | | | | | | | | | | | | | |
| " | " | | | | | | | | | | | | | | | | | | | | | | | | |
| | | | | | | | | | 1285 | 2.47 | 5000 | 3200 | ✓ | 4500 | 2480 | ✓ | ✗ | | | | | | | | |
| Rose, Geo. Blanche | | | | | | | Beg at iron pin that is S 21° 24' E 5 ft from Sly cor Lot 11 Blk 3 Amelli; thc S 21° 24' E 166.22 ft; thc along the arc of a curve (center of which bears S 56° 43' E 1381.50 ft) a dist of 694.50 ft to end sd curve; thc N 63° 10' E 125.15 ft; thc N 23° 27' E 94.05 ft to true pt of beg; thc N 23° 27' E 100 ft; thc N 66° 33' W 199.75 ft; thc S 21° 24' W 111.70 ft; thc S 66° 33' E 219.50 ft to true pt of beg | | 2/13 89/2/13 | | | | | | | | | | | | | | | | | |
| | | | | | | | | | 1285 | 25/16 | | | | | | | | | | | | | | | |
| C. H. Bencini ✓ | | | | | | | Beg at iron pin that is S 21° 24' E 5 ft from Sly cor Lot 11 Blk 3 Amelli; thc S 21° 24' E 66.22 ft; thc along arc of a curve (center of which bears S 58° 43' E 1331.80 ft) a dist of 133.45 ft to true pt of beg; thc along arc of sd curve 185.05 ft; thc N 37° 11' W to mean high tide line of Pac. Ocean (being course No. 2) thc Swly along mean high tide line to pt that would be intersected by a line drawn N 37° 11' W from true pt of beg; thc S 37° 11' E parallel to + 10 ft dist from course No. 2 to pt of beg | | (100) | | | | | | | | | | | | | | | | | |
| " | | | | | | | | | 1285 | 0.58 | 10000 | 5000 | ✓ | 9000 | 12000 | ✓ | ✗ | | | | | | | | |
| " | | | | | | | | | | | | | | | | | | | | | | | | | |
| " | | | | | | | | | | | | | | | | | | | | | | | | | |
| " | | | | | | | | | | | | | | | | | | | | | | | | | |
| " | | | | | | | | | | | | | | | | | | | | | | | | | |
| Alice M. Ardagh ✓ | | | | | | | Beg at a pt on Swly line PL 1285; N 21° 24' W 687.31 ft from most Sly cor; thc N 66° 47' E 88.24 ft; thc Nwly along curve concave to NW rad 400 ft (center of sd curve bearing N 23° 13' W) a distance of 157.79 ft; thc N 44° 11' E 26.73 ft to true pt of beg; thc N 44° 11' E 80 ft; thc S 15° 38' 56" E 127.38 ft to intersection with curve concave to S with rad of 128.10 ft (center of sd curve bearing S 79° 16' 20" E from sd intersection); thc wly along sd curve 40 ft; thc N 33° 55' W 43.69 ft to true pt of beg | | 979/1/7 | | | | | | | | | | | | | | | | | |
| " | | | | | | | | | WPA of (16) | | | | | | | | | | | | | | | | |
| " | | | | | | | | | 1285 | 2000 Sq. ft. | 3000 | 4400 | ✓ | 2700 | 3120 | 200 | ✗ | | | | | | | | |
| " | | | | | | | | | | | | | | | | | | | | | | | | | |
| " | | | | | | | | | | | | | | | | | | | | | | | | | |
| Mary W. Strickland ✓ | | | | | | | Beg at a pt on Swly line PL 1285; N 21° 24' W 687.31 ft from most Sly cor; thc N 66° 47' E 88.24 ft; thc Nwly along curve concave to NW rad 400 ft (center line of sd curve bearing N 23° 13' W) a distance of 157.79 ft; thc N 44° 11' E 105.73 ft to true pt of beg; thc Sly along curve concave to rad radius 21.67 ft (center of which bears S 15° 49' E) a dist of 26.0 ft; thc Sly along curve concave to SW rad 491.27 ft (center of which bears S 70° 07' W) a dist of 158.61 ft; thc Sly along curve concave to NW rad 34 ft (center of which bears S 42° 37' W) a dist of 95.60 ft; thc wly along a reverse curve concave Sly rad 128.10 ft (center of which bears S 26° 08' W) a dist of 88.86 ft; thc S 15° 38' 56" W 127.38 ft to true pt of beg | | 975/1/65 | | | | | | | | | | | | | | | | | |
| " | | | | | | | | | Epc of (16) | | | | | | | | | | | | | | | | |
| " | | | | | | | | | 1285 | 20.20 | 3000 | 2600 | ✓ | 2700 | 1940 | ✓ | ✗ | | | | | | | | |
| " | | | | | | | | | | | | | | | | | | | | | | | | | |
| " | | | | | | | | | | | | | | | | | | | | | | | | | |
| " | | | | | | | | | | | | | | | | | | | | | | | | | |
| " | | | | | | | | | | | | | | | | | | | | | | | | | |
| " | | | | | | | | | | | | | | | | | | | | | | | | | |
| " | | | | | | | | | | | | | | | | | | | | | | | | | |
| " | | | | | | | | | | | | | | | | | | | | | | | | | |
| " | | | | | | | | | | | | | | | | | | | | | | | | | |

# Index to Property in Pueblo Lands

## City of San Diego, California



Pueblo Lands

**THE LAST NAME GIVEN IS THE ONE TO WHOM PROPERTY IS ASSESSED**

**THE LAST VALUE GIVEN IS THE ASSESSED VALUE FOR THE PRESENT YEAR**

| NAME OF OWNER At Noon on First Day in January, 1927 | NAME OF OWNER At Noon on First Day in January, 1928 | Address | NAME OF OWNER At Noon on First Day in January, 1929 | Address | NAME OF OWNER At Noon on First Day in January, 1930 | Address | DESCRIPTION OR BOUNDARY FOR ASSESSMENT | Original Acres | Pueblo Lot | Acres Not Ass'd | Value of Real Estate 1927 | Value of Improvements 1927 | CHECK | Value of Real Estate 1928 | Value of Improvements 1928 | Paid Personal | CHECK | Value of Real Estate 1929 | Value of Improvements 1929 | Paid Personal | CHECK | Value of Real Estate 1930 | Value of Improvements 1930 | Paid Personal | CHECK |
|---|---|---|---|---|---|---|---|---|---|---|---|---|---|---|---|---|---|---|---|---|---|---|---|---|---|
| C. J. Free ✓ | | | | | | | Beg at most Sly cor PL 1255; the N 21° 24' W along Sely line of sd PL 575 ft; the N 79° 24' E 163.92 ft; the Nely along a curve concave to SE (whose center lies S 87° 10' E) rad 318 ft a dist of 25.36 ft to true pt of beg; the Nely along sd curve 47.57 ft; the N 6° 14' W along a curve concave to SE (whose center lies S 69° 02' E) rad 128.10 ft a dist of 93.61 ft; the N 33° 52' E 193.69 ft; the S 42° 11' W 25.73 ft; the Sely along a curve concave to NW (whose center lies N 45° 49' W) rad 400 ft a dist of 105.76 ft; the S 36° 19' E 133.75 ft to true pt of beg | | 1255 cont'd | | | | | | | | | | | | | | | | | | |
| " | | | | | | | | | 949/61 (11) | | | | | | | | | | | | | | | | |
| " | | | | | | | | | 1255 | 0.32 | 5000 | 4000 | ✓ | 4500 | 2800 | | | X | | | | | | | |
| Nellie J. Hill ✓ | | | | | | | Beg at most Sly cor PL 1255; the N 21° 24' W along Sely line of sd PL 575 ft to true pt of beg; the cont N 21° 24' W 117.31 ft; the N 60° 47' E 88.24 ft; the Nely along a curve concave to NW (whose center lies N 23° 13' W) rad 400 ft a dist of 57.03 ft; the S 36° 19' E 133.75 ft; the Sly along a curve concave to SE (whose center lies S 77° 35' E) rad 318 ft a dist of 25.36 ft; the S 79° 24' W 163.92 ft to true pt of beg | | | | | | | | | | | | | | | | | | | | |
| " | | | | | | | | | 971/25 (18) | | | | | | | | | | | | | | | | |
| " | | | | | | | | | 1255 | 0.47 | 5000 | | ✓ | 4500 | | | | X | | | | | | | |
| Geo. O. Noble ✓ | Union Trust Co. June-1928 Union Trust Co (in trust) | | J. C. ALLISON | | | | Beg at most Wly cor La Jolla Hills; the N 33° 25' E along Sly line of PL 1255 a dist of 33.42 ft; the N 79° 25' W 182.28 ft; the Nely along a curve concave to SW (whose center lies S 60° 04' W) rad 320 ft a dist of 172.63 ft to true pt of beg; the N 18° 07' E 131.69 ft to Sly line of Blvd; the N 87° 54' W along Sly line of Blvd 128.63 ft; the Swly along a curve concave to SE (whose center bears S 2° 07' W) rad 75 ft a dist of 56 ft; the S 22° 26' E 141.43 ft; the Ely along a curve concave to S rad 180 ft (whose center bears S 15° 02' E) a dist of 78.26 ft; the S 80° 06' E 15.68 ft to true pt of beg | | | | | | | | | | | | | | | | | | | | |
| " | " | | | | | | | | (5) | | | | | | | | | | | | | | | | |
| " | " | | | | | | | | 1255 | 0.53 | 6000 | | ✓ | 5400 | | | | X | | | | | | | |
| " | " | | | | | | | | | | | | | | | | | | | | | | | | |
| Addie M. Lewis ✓ | | | | | | | Beg at most Wly cor of La Jolla Hills, as pt bring also Wly cor of PL 1,787; the S 33° 24' W 2260 ft to true pt of beg; the N 90° 58' W 95 ft; the S 35° 34' W 270.02 ft; the S 69° 40' E 95.85 ft; the N 33° 24' E 155.54 ft to true pt of beg | | | | | | | | | | | | | | | | | | |
| " | | | | | | | | | 979/197 (10) | | | | | | | | | | | | | | | | |
| " | | | | | | | | | 1255 | 0.39 | 5000 | | ✓ | 4500 | | | | X | | | | | | | |
| Eugene & Emily S West ✓ | | | | | | | Beg at Sely cor lot 11 Blk 3 Amalfi; the S 21° 24' E 5 ft to an iron pin; the S 21° 24' E 60.22 ft to true pt of beg; the Nely along a curve concave to SE (whose center bears S 56° 43' E) rad 1331.80 ft a dist of 133.45 ft; the N 37° 11' W to mean high tide line of Pac Ocean; the Swly along mean high tide line to a pt which lies N 21° 24' W of true pt of beg; the S 21° 24' E to true pt of beg | | | | | | | | | | | | | | | | | | |
| | | | | | | | | | 925/54 | | | | | | | | | | | | | | | | |
| | | | | | | | | | 1255 | 0.162 | 10000 | 3600 | ✓ | 9000 | 5400 | 750 | | X | | | | | | | |
| Anna L. Ford ✓ | | | | | | | Beg at most Sely cor lot 88 La Jolla Vista; the N 28° 41' E 144.10 ft; the N 57° 44' W 100 ft; the S 23° 27' W 74.12 ft; due to Reply on curve rad 150 ft a dist of 40.33 ft to Nely cor of sd lot 88; the S 40° 17' E on Sly line of sd lot 101.75 ft to pt of beg | | | | | | | | | | | | | | | | | | |
| " | | | | | | | | | 947/381 | | | | | | | | | | | | | | | | |
| " | | | | | | | | | 1255 | 0.30 | 2000 | | ✓ | 1800 | | | | X | | | | | | | |
| " | | | | | | | | | | | | | | | | | | | | | | | | | |
| " | | | | | | | | | | | | | | | | | | | | | | | | | |

THE LAST NAME GIVEN IS THE ONE TO WHOM PROPERTY IS ASSESSED

THE LAST VALUE GIVEN IS THE ASSESSED VALUE FOR THE PRESENT YEAR

| NAME OF OWNER At Noon on First Day in January, 1927 | NAME OF OWNER At Noon on First Day in January, 1928 | Address | NAME OF OWNER At Noon on First Day in January, 1929 | Address | NAME OF OWNER At Noon on First Day in January, 1930 | Address | DESCRIPTION OR BOUNDARY FOR ASSESSMENT | Original Acres | Pueblo Lot | Acres Not Ass'd | Value of Real Estate 1927 | Value of Improvements 1927 | CHECK | Value of Real Estate 1928 | Value of Improvements 1928 | Paid Personal | CHECK | Value of Real Estate 1929 | Value of Improvements 1929 | Paid Personal | CHECK | Value of Real Estate 1930 | Value of Improvements 1930 | Paid Personal | CHECK |
|---|---|---|---|---|---|---|---|---|---|---|---|---|---|---|---|---|---|---|---|---|---|---|---|---|---|
| Yeomans G. A. ✓ | G. A. Yeomans | | | | | | Beg at a pt on Sly line of Torrey Pines Road, said pt being N 54° 10' E 30 ft from intersection of Ely line of Princess St produced S 21° 17' E 155 ft from most Sly cor of Lot 30 La Jolla Vista; the N 54° 10' E along Torrey Pines Rd 173 ft; the S 44° 17' W 214.34 ft; the southerly along curve (center of which bears N 46° 03' W 357.43 ft) a dist of 142.95 ft; the S 66° 55' W 172.30 ft; the N 13° 31' W 134.55 ft to beg | | 1785 cont'd | | | | | | | | | | | | | | | | |
| " | " | | | | | | | | (W½ of 24 & E½ of 25) | | | | | | 4000 | | | X | | | | | | | |
| " | " | | | | | | | | 1785 cont'd | | | | | | | | | | | | | | | | |
| " | " | | | | | | | | | | | | | | | | | | | | | | | | |
| Mrs. A. P. Mills | Eleanore McG. Mills | | | | | | Beg at a pt on Sly line of Torrey Pines Rd, said pt being N 54° 10' E 30 ft from intersection of Ely line of Princess St produced S 21° 17' E 155 ft from most Sly cor of Lot 30 of La Jolla Vista; the S 31° 31' E 134.55 ft; the S 66° 55' W 78 ft; the N 21° 17' W 170.84 ft; the N 54° 10' E 55 ft to beg | | 493/786 | | | | | | | | | | | | | | | | |
| " | " | | | | | | | | W½ of 25 | | | | | | | | | | | | | | | | |
| " | " | | | | | | | | 1785 | | | | | ✓ | 1500 | | | X | | | | | | | |
| " | " | | | | | | | | | | | | | | | | | | | | | | | | |
| " | " | | | | | | | | | | | | | | | | | | | | | | | | |
| Olga Holm McClintock ✓ | | | | | | | Beg at most wly cor of La Jolla Hills; the S 33° 10' W along Sely line of Pl 1785 a dist of 387.114 ft; the N 67° 06' W 107.5 ft; the wly along a curve concave to Sd road 83 ft (center of which bears S 22° 54' W) a dist of 87.57 ft; the wly along a curve concave Nly rad 27.67 ft (center of which bears N 34° 06' W) a dist of 11.57 ft to true pt of beg; the wly along last mentioned curve 134.61 ft; the Nly along curve concave to E - rad 238 ft (center of which bears N 61° 34' E) thru a central angle of 32° 57' 1" a dist of 165.61 ft; the S 69° 23' 1/2" E 136.75 ft; the S 27° 08' W 138.30 ft to true pt of beg | | (13) | | | | | | | | | | | | | | | | |
| " | " | | | | | | | | 1785 cont'd | | | 6500 | | ✓ | 5850 | | | X | | | | | | | |
| " | " | | | | | | | | | | | | | | | | | | | | | | | | |
| " | " | | | | | | | | | | | | | | | | | | | | | | | | |
| " | " | | | | | | | | | | | | | | | | | | | | | | | | |
| " | " | | | | | | | | | | | | | | | | | | | | | | | | |
| " | " | | | | | | | | | | | | | | | | | | | | | | | | |
| " | " | | | | | | | | | | | | | | | | | | | | | | | | |
| " | " | | | | | | | | | | | | | | | | | | | | | | | | |
| Grace Smith Stone | ✓ Kittie Stone Grant | | | | | | Beg at most wly cor of La Jolla Hills; the NEly along mwly line of La Jolla Hills 303.47 ft; the N 19° 56' W 130.0 ft to true pt of beg; the N 54° 05' E 123.06 ft; the N 10° 07' W 203.54 ft to S line of Blvd; the wly along said S line 9.87 ft; the S 32° 43' W 214.34 ft; the along the arc of a curve concave to Bvd (center of curve bearing S 60° 04' W) rad 570 ft a dist of 60.28 ft; the S 27° 05' E 52.28 ft to true pt of beg | | E½ of (3) & W½ of (12) | | | | | | | | | | | | | | | | |
| " | " | | | | | | | | | | | | | | 6000 | | | X | | | | | | | |
| " | " | | | | | | | | 1785 cont'd | | | | | | | | | | | | | | | | |
| " | " | | | | | | | | | | | | | | | | | | | | | | | | |
| " | " | | | | | | | | | | | | | | | | | | | | | | | | |
| Geo. O. Noble ✓ | Union Trust Co - succ 1928 Union Tr Co (in trust) | | J. C. ALLISON | | | | Beg at most wly cor of La Jolla Hills; the along mwly line of La Jolla Hills N 33° 35' E 33.47 ft; the N 19° 56' W 187.28 ft; the along the arc of a curve concave to E (center of curve bearing S 60° 04' W) rad 570 ft a dist of 60.28 ft to true pt of beg; the N 32° 43' E 214.34 ft; the wly along the arc of a curve rad 570 ft a dist of 524.18 ft; the N 87° 59' W tangent to said curve 140.10 ft; the S 18° 07' W 131.69 ft; the along the arc of a curve (center of which bears S 9° 56' W) rad 570 ft a dist of 132.36 ft to true pt of beg | | W½ of 24 & 13 | | | | | | | | | | | | | | | | |
| " | " | | | | | | | | 1785 cont'd | | | 10000 | 8000 | ✓ | 9000 | 7800 | ✓ Pers Prop Affidavit #11909 | X | | | | | | | |
| " | " | | | | | | | | | | | | | | | | | | | | | | | | |
| " | " | | | | | | | | | | | | | | | | | | | | | | | | |
| " | " | | | | | | | | | | | | | | | | | | | | | | | | |
| Geo. O. Noble ✓ | Union Trust Co - succ 1928. Union Tr Co (in trust) | | J. C. ALLISON | | | | Beg at most wly cor of La Jolla Hills; the along Sely line of Pl 1785 N 33° 35' E 33.47 ft; the N 19° 56' W 187.28 ft; the mwly along curve concave to SW (center of which bears S 60° 04' W) rad 570 ft a dist of 192.63 ft; the N 80° 06' W 105.68 ft; the wly along curve concave to S radius bearing S 9° 56' W 180 ft a dist of 78.22 ft to true pt of beg; the N 22° 26' W 121.43 ft; the swly along curve concave to SE rad bearing S 40° 40' E 75 ft a dist of 5.70 ft; the S 44° 59' W 38.20 ft; the swly along curve concave to NW rad 570 ft bearing N 44° 01' W a dist of 57.37 ft; the S 25° 29' E 63.38 ft; the ely on curve concave Nly rad 25 ft a dist of 34.79 ft; the N 66° 04' E 51.26 ft; the Ely along curve concave to S rad 180 ft (center of curve bearing S 73° 56' E) a dist of 78.03 ft to true pt of beg | | (6) | 0.26 City of Co. 0.35 | | | | | | | | | | | | | | | |
| " | " | | | | | | | | 1785 cont'd | | | 5000 | | ✓ | 4500 | | | X | | | | | | | |
| " | " | | | | | | | | | | | | | | | | | | | | | | | | |
| " | " | | | | | | | | | | | | | | | | | | | | | | | | |
| " | " | | | | | | | | | | | | | | | | | | | | | | | | |
| " | " | | | | | | | | | | | | | | | | | | | | | | | | |
| " | " | | | | | | | | | | | | | | | | | | | | | | | | |
| " | " | | | | | | | | | | | | | | | | | | | | | | | | |
| " | " | | | | | | | | | | | | | | | | | | | | | | | | |
| " | " | | | | | | | | | | | | | | | | | | | | | | | | |
| " | " | | | | | | | | | | | | | | | | | | | | | | | | |
| " | " | | | | | | | | | | | | | | | | | | | | | | | | |

# Index to Property in City of San Diego, California

Pueblo Lands



**THE LAST NAME GIVEN IS THE ONE TO WHOM PROPERTY IS ASSESSED**

**THE LAST VALUE GIVEN IS THE ASSESSED VALUE FOR THE PRESENT YEAR**

| NAME OF OWNER At Noon on First Day in January, 1927 | NAME OF OWNER At Noon on First Day in January, 1928 | Address | NAME OF OWNER At Noon on First Day in January, 1929 | Address | NAME OF OWNER At Noon on First Day in January, 1930 | Address | DESCRIPTION OR BOUNDARY FOR ASSESSMENT | Original Acres | Pueblo Lot | Acres Not Ass'd | Value of Real Estate 1927 | Value of Improvements 1927 | CHECK | Value of Real Estate 1928 | Value of Improvements 1928 | Paid Personal | CHECK | Value of Real Estate 1929 | Value of Improvements 1929 | Paid Personal | CHECK | Value of Real Estate 1930 | Value of Improvements 1930 | Paid Personal | CHECK |
|---|---|---|---|---|---|---|---|---|---|---|---|---|---|---|---|---|---|---|---|---|---|---|---|---|---|
| Olga Holm McClintock | | | | | | | Beg at most wly cor of La Jolla Hills; the S 330°34' W along Ely line of lot 1785 a dist of 178.11 ft to true pt of beg; the S 33°34' W 204 ft; the N 67° 06' W 100.5 ft; the along a curve concave Sly rad 83 ft (center bearing S 22° 54' W from pt of beg a dist of 68.98 ft); the N 27° 08' E 125.60 ft; the N 64° 50' E 147.74 ft; the S 35°34' W 16.75 ft; the S 69°46' E 75.85 ft to true pt of beg | | 1785 (1147) | contd | 7000 | | | 8000 | | | X | | | | | | |
| " | | | | | | | | | 1785 | 0.91 | | | | | | | | | | | | | | | |
| " | | | | | | | | | | | | | | | | | | | | | | | | | |
| " | | | | | | | | | | | | | | | | | | | | | | | | | |
| " | | | | | | | | | | | | | | | | | | | | | | | | | |
| " | | | | | | | | | | | | | | | | | | | | | | | | | |
| Josephine S Bird | | | | | | | Beg at SE cor lot 78 La Jolla Vista; the S 88° E along Nly line of Jerry Pine Rd 143.11 ft; the along Nly line of Rd N 85° 42' E 75 ft to true pt of beg; the cont N 85°53' E along Nly line of Rd 130 ft; the N 49° 40' E 55 ft; the N 39° 55' W 75 ft; the S 50°04' W 142 ft; the S 55° 38' W 148.58 ft; the S 13° 20' E 179 ft to true pt of beg | | 1051/1044 | | 3500 | | | 31150. | | | X | | | | | | |
| " | | | | | | | | | 1785 | 0.80 | | | | | | | | | | | | | | | |
| " | | | | | | | | | | | | | | | | | | | | | | | | | |
| " | | | | | | | | | | | | | | | | | | | | | | | | | |
| Grace N. Kimball | | | | | | | Beg at most Nly cor lot 88 La Jolla Vista; the N 88° E along Nly extension of Ely line of Spindrift Drive 165.05 ft; the S 57° 44' E 509 ft to true pt of beg; the N 32° 16' E 173.57 ft; the S 57° 44' E 75 ft; the S 32° 16' W 173.57 ft; the N 57° 44' W 75 ft to true pt of beg | | 1051/1047 | | 1400 | | | 1760 | | | X | | | | | | |
| " | | | | | | | | | 1785 | 0.21 | | | | | | | | | | | | | | | |
| " | | | | | | | | | | | | | | | | | | | | | | | | | |
| " | | | | | | | | | | | | | | | | | | | | | | | | | |
| H. R. Prather | | | | | | | Beg at a pt on Ely line of lot 88 La Jolla Vista 1.76 ft N 18° E from Ely cor of said lot; the N 64° 00' E 222.02 ft; the N 57° 44' W 230.14 ft to most Ely cor of land conveyed to Mary A. Richmond as per D 73967 P 381; the S 28° 41' W along Ely line of said land 144.10 ft to most Nly cor of lot 88 La Jolla Vista; the S Ely along Ely line of lots 88 & 85 of La Jolla North 111.94 ft to beg | | 1077/1045 | | 5000 | | | 2700 | | | X | | | | | | |
| " | | | | | | | | | 1785 | 0.77 | | | | | | | | | | | | | | | |
| " | | | | | | | | | | | | | | | | | | | | | | | | | |
| " | | | | | | | | | | | | | | | | | | | | | | | | | |
| " | | | | | | | | | | | | | | | | | | | | | | | | | |
| " | | | | | | | | | | | | | | | | | | | | | | | | | |
| Josephine H. Humpreville | Josephine H. Green | | | | | | Beg at most Ely cor of land conveyed to Mary A. Richmond as per D 73967 P 381; the S 57° 44' E along Ely extension of Nly line of said Richmond land 230.14 ft to true pt of beg; the cont S 57° 44' E 200 ft; the S 32° 00' W 131.15 ft; the N 70° 38' W 200 ft; the N 64° 00' E 22.03 ft to true pt of beg | | 1065/1055 | | 1800 | | | 1620 | | 300 | X | | | | | | |
| " | " | | | | | | | | 1785 | 0.31 | | | | | | | | | | | | | | | |
| " | " | | | | | | | | | | | | | | | | | | | | | | | | |
| " | " | | | | | | | | | | | | | | | | | | | | | | | | |
| " | " | | | | | | | | | | | | | | | | | | | | | | | | |
| J. E. Dill | | | | | | | Beg at a pt on Ely line of lot 81 La Jolla Vista; 143.03 ft N'ly from Ely cor; the N'ly along Ely line of lots 81-82-83-84+85 on a along increase curve with a rad of 650 ft a dist of 200.05 ft to a pt on Ely line of lot 85 distant 6.76 ft N'ly from Ely cor; the N 64° 00' E ~~[illegible]~~ ft; the S 70° 38' E ~~[illegible]~~ ft; the S 55° 38' W ~~[illegible]~~ ft; the S 70° 42' W 77.95 ft to beg ~~[illegible]~~ | | 1066/1073 | | 3000 | 3200 | | 1500 | 3600 | | X | | | | | | |
| " | | | | | | | | | 1785 | 0.947 | | | | | | | | | | | | | | | |
| " | | | | | | | | | | | | | | | | | | | | | | | | | |
| " | | | | | | | | | | | | | | | | | | | | | | | | | |
| " | | | | | | | | | | | | | | | | | | | | | | | | | |
| W. C. Crandall | | | | | | | Beg at most nly cor lot 88 La Jolla Vista; the N'ly along Ely line of Spindrift Drive 165.05 ft; the S 57° 44' E 555.3 ft to true pt of beg; the N 32° 16' E 173.57 ft; the S 57° 44' E 119.5 ft; the S 62° 32' W 141.9 ft; the N 57° 44' W ~~50.15~~ 60.15 ft to true pt of beg | | 1099/1040 | | 1400 | 2400 | | 2160 | 1900 | 250 | X | | | | | | |
| " | | | | | | | | | 1785 | 0.77 | | | | | | | | | | | | | | | |
| " | | | | | | | | | | | | | | | | | | | | | | | | | |
| " | | | | | | | | | | | | | | | | | | | | | | | | | |
| " | | | | | | | | | | | | | | | | | | | | | | | | | |
| E. H. Manson | (also [illegible]) | | | | | | Beg at most Nly cor lot 88 La Jolla Vista; the N'ly along Ely line of Spindrift Drive 165.05 ft; the S 57° 44' E 135.3 ft to true pt of beg; the N 32° 16' E 173.57 ft; the S 57° 44' E 75 ft; the S 32° 16' W 173.57 ft; the N 57° 44' W 75 ft to true pt of beg | | 1099/1060 | | 1400 | | | 2160 | | | X | | | | | | |
| " | | | | | | | | | 1785 | 0.217 | | | | | | | | | | | | | | | |
| " | | | | | | | | | | | | | | | | | | | | | | | | | |
| " | | | | | | | | | | | | | | | | | | | | | | | | | |

THE LAST NAME GIVEN IS THE ONE TO WHOM PROPERTY IS ASSESSED

THE LAST VALUE GIVEN IS THE ASSESSED VALUE FOR THE PRESENT YEAR

| NAME OF OWNER At Noon on First Day in January, 1927 | NAME OF OWNER At Noon on First Day in January, 1928 | Address | NAME OF OWNER At Noon on First Day in January, 1929 | Address | NAME OF OWNER At Noon on First Day in January, 1930 | Address | DESCRIPTION OR BOUNDARY FOR ASSESSMENT | Original Acres | Pueblo Lot | Acres Not Ass'd | Value of Real Estate 1927 | Value of Improvements 1927 | CHECK | Value of Real Estate 1928 | Value of Improvements 1928 | Paid Personal | CHECK | Value of Real Estate 1929 | Value of Improvements 1929 | Paid Personal | CHECK | Value of Real Estate 1930 | Value of Improvements 1930 | Paid Personal | CHECK |
|---|---|---|---|---|---|---|---|---|---|---|---|---|---|---|---|---|---|---|---|---|---|---|---|---|---|---|
| E. H. Manson | ✓ | | | | | | Beg at most nly cor lot 88 La Jolla Vista; the N 64° E along the Ely line of Windrift Drive 165.05 ft; the S 57° 44' E 135.3 ft; the N 37° 01' E 173.57 ft to true pt of beg; the S 57° 44' E 89.5 ft; the N 37° 01' E 109.75 ft; the N 75° 55' W 78.75 ft; the S 37° 16' W 84.75 ft to true pt of beg. | ✓ | 1785 | cont'd 1099/1557 | 1400 | | ✓ | 1700 | | | ✓ | | | | | | |
| " | | | | | | | | | | | | | | | | | | | | | | | | | | |
| " | | | | | | | | | | | | | | | | | | | | | | | | | | |
| " | | | | | | | | | | | | | | | | | | | | | | | | | | |
| (on E. H. in encumbrance) | | | | | | | | | | | | | | | | | | | | | | | | | | |
| Louise E. Krause | ✓ | | | | | | Beg at most Nly cor lot 89 La Jolla Vista; the N 64° E along the Ely line of Windrift Drive 165.05 ft; the S 57° 44' E 210.3 ft to true pt of beg; the N 37° 16' E 173.57 ft; the S 57° 44' E 75 ft; the S 37° 16' W 173.57 ft; the N 57° 44' W to true pt of beg | 100 ft | 1785 | 576 acres 1927 | 1400 | | ✓ | 1700 | | | ✓ | | | | | | |
| " | | | | | | | | | | | | | | | | | | | | | | | | | | |
| " | | | | | | | | | | | | | | | | | | | | | | | | | | |
| " | | | | | | | | | | | | | | | | | | | | | | | | | | |
| L. M. Gilbert | ✓ | | | | | | Beg at most Nly cor lot 88 La Jolla Vista; the N 64° E along the Ely line of Windrift Drive 165.05 ft; the S 57° 44' E 360.3 ft to true pt of beg; the N 37° 16' E 173.57 ft; the S 57° 44' E 75 ft; the S 37° 16' W 173.57 ft; the N 57° 44' W to true pt of beg | | 1785 | | 1400 | | ✓ | 1700 | | | ✓ | | | | | | |
| J. McD. Talcott | ✓ | | | | | | Beg at Sely cor lot 70 La Jolla Vista; the S 88° E along Nly line of Torrey Pines Rd 434 ft; the N 55° 22' E 75 ft; the N 13° 20' W 179 ft; the N 88° 38' E 144.8 ft; the N 57° 04' E 4.7 ft to true pt of beg; said pt being Nly cor of land conveyed to Nahnsen per D 73 10851 Pg 472; the N 55° 04' E 75 ft; the S 37° 56' E 100.17 ft; the S 49° 06' W 54.37 ft; the N 37° 55' W 120 ft to true pt of beg | | 1785 | | 1400 | | ✓ | 1700 | | | ✓ | | | | | | |
| " | | | | | | | | | | | | | | | | | | | | | | | | | | |
| " | | | | | | | | | | | | | | | | | | | | | | | | | | |
| " | | | | | | | | | | | | | | | | | | | | | | | | | | |
| Lloyd, Laura A. | ✓ | Laura A. Lloyd | | | | | Beg at a pt on Ely line lot 85 La Jolla Vista 6.76 ft from Sely cor; the N 64° 07' E 100 ft; the S 20° 38' E 100 ft to true pt of beg; the S 20° 38' E to Sely cor of land conveyed to Jacob E. Dill as per D 13 10844 Pg 193; the S 88° 38' W along Sly line said Dill land 109.57 ft; the N 64° 07' W with a str line to a pt which is S 64° 07' W 104.47 ft from true pt of beg; the N 64° 07' E 104.47 ft to true pt of beg | | 1785 | | | | | 1000 | | | ✓ | | | | | | |
| " | | | | | | | | | | | | | | | | | | | | | | | | | | |
| " | | | | | | | | | | | | | | | | | | | | | | | | | | |
| " | | | | | | | | | | | | | | | | | | | | | | | | | | |
| " | | | | | | | | | | | | | | | | | | | | | | | | | | |
| ✓ | | | | | | | | | | | | | | | | | | | | | | | | | | |
| Callaway, Chas. H. | ✓ | Chas. H. Calloway | | | | | Beg at a pt on Ely line of lot 85 La Jolla Vista 6.76 ft from Sely cor; the N 64° 07' E 100 ft to true pt of beg said pt being Nly cor of land conveyed to Jacob E. Dill as per D 13 10844 Pg 193; the S 20° 38' E along Ely line said land 100 ft; the Sely pt or with Nly line said land 104.47 ft; the Nwly in a str line to a pt in Nly line said land which is 79.75 ft W of from true pt of beg; the N 64° 07' E along said Nly line to true pt of beg. | | 1785 | | | | | 500 | | | ✓ | | | | | | |
| " | | | | | | | | | | | | | | | | | | | | | | | | | | |
| " | | | | | | | | | | | | | | | | | | | | | | | | | | |
| " | | | | | | | | | | | | | | | | | | | | | | | | | | |
| " | | | | | | | | | | | | | | | | | | | | | | | | | | |
| " | | | | | | | | | | | | | | | | | | | | | | | | | | |
| Fowler, Helen M. | ✓ | Helen M. Fowler | | | | | Beg at most wly cor of La Jolla Hills; the N 33° 35' E 33.43 ft to true pt of beg; the N 79° 56' W 7 ft; the N 46° 19' E 108.54 ft; the S 100° 07' E 57.06 ft to Nwly line of La Jolla Hills; the S 33° 35' W along wly line of La Jolla Hills 96.58 ft to true pt of beg | 88 pt ⓓ | 1785 | | | | | 1500 | 4000 | 400 | ✓ | | | | | | |
| " | | | | | | | | | | | | | | | | | | | | | | | | | | |
| " | | | | | | | | | | | | | | | | | | | | | | | | | | |
| Black, Ada E. | ✓ | Ada E. Black | | | | | Beg at most wly cor of La Jolla Hills; the N 33° 35' E 33.43 ft; the N 79° 56' W 70 ft to true pt of beg; the N 79° 56' W 160 ft; the N 56° 05' E 173.06 ft; the S 100° 07' E 50 ft; the S 46° 19' W 108.54 ft to true pt of beg | M 44 ⓓ | 1785 | | | | | 1500 | 4100 | 400 | ✓ | | | | | | |
| " | | | | | | | | | | | | | | | | | | | | | | | | | | |
| " | | | | | | | | | | | | | | | | | | | | | | | | | | |
| " | | | | | | | | | | | | | | | | | | | | | | | | | | |

THE LAST NAME GIVEN IS THE ONE TO WHOM PROPERTY IS ASSESSED

THE LAST VALUE GIVEN IS THE ASSESSED VALUE FOR THE PRESENT YEAR

| NAME OF OWNER At Noon on First Day in January, 1927 | NAME OF OWNER At Noon on First Day in January, 1928 | Address | NAME OF OWNER At Noon on First Day in January, 1929 | Address | NAME OF OWNER At Noon on First Day in January, 1930 | Address | DESCRIPTION OR BOUNDARY FOR ASSESSMENT | Original Acres | Pueblo Lot | Acres Not Ass'd | Value of Real Estate 1927 | Value of Improvements 1927 | CHECK | Value of Real Estate 1928 | Value of Improvements 1928 | Paid Personal | CHECK | Value of Real Estate 1929 | Value of Improvements 1929 | Paid Personal | CHECK | Value of Real Estate 1930 | Value of Improvements 1930 | Paid Personal | CHECK |
|---|---|---|---|---|---|---|---|---|---|---|---|---|---|---|---|---|---|---|---|---|---|---|---|---|---|
| E.H. Manson ✓ | | | | | | | Beg most Nly cor Lot 88 La Jolla Vista; the Wly along Ely line of Spindrift Drive 165.05 ft; the S 57°44' E 435.3 ft to true pt of beg; the N 32°16' E 123.52 ft; the S 57°44' E 75 ft; the S 32°16' W 123.52 ft; the N 57°44' W to true pt of beg | ✓ | 1285 cont'd 1084/33? | | | | | | | | | | | | | | | | |
| " | | | | | | | | | 1285 | 0.212 | 1400 | | ✓ | 1260 | | | ✓ | | | | | | | | |
| " | | | | | | | | | | | | | | | | | | | | | | | | | |
| " | | | | | | | | | | | | | | | | | | | | | | | | | |
| Harry B. Wyeth ✓ | Mrs. Harry B. Wyeth | | | | | | Beg at most Sly cor Pl 1285; the N 21°24' W along Sely line 785 ft to true pt of beg; the N 21°24' W along sd Sely line 140 ft; the N 60°12' E 123.90 ft to pt on curve concave Sly - rad of which bears from sd pt N 76°26' E 316 ft; the Ely on sd curve 82.53 ft; the on a reverse curve concave Nly - rad 75.29 ft + the center of sd curve bearing S 61°34' W from its pt of beg of dist of 49.15 ft; the on a reverse curve concave Sly - rad 76.5 ft + the center of sd curve bearing So. 81°07' E from its pt of beg a dist of 15.18 ft; the S 67°34' W 109.35 ft to true pt of beg | | (20) 1285 | | 5000 | 9000 | ✓ | 4500 | 6940 | 1500 | ✓ | | | | | | | | |
| " | | | | | | | | | | | | | | | | | | | | | | | | | |
| " | | | | | | | | | | | | | | | | | | | | | | | | | |
| " | | | | | | | | | | | | | | | | | | | | | | | | | |
| " | | | | | | | | | | | | | | | | | | | | | | | | | |
| " | | | | | | | | | | | | | | | | | | | | | | | | | |
| " | | | | | | | | | | | | | | | | | | | | | | | | | |
| Esther B. Watts ✓ | | | | | | | Beg at most Sely cor of lot 78 of La Jolla Vista; the S 58° E along Nly line of Torrey Pines Rd 143.4 ft; the N 58°28' E along Nly line of Torrey Pines Rd 205 ft; the Torrey Rd N 49°20' E 180.34 ft to true pt of beg; the N 49°20' E 100 ft; the N 33°43' W 106.41 ft; the N 49°20' W 105.30 ft; the S 36°18'10" E 106.39 ft to true pt of beg | | 1285 | | 1400 | | ✓ | 1260 | | | ✓ | | | | | | | | |
| " | | | | | | | | | | | | | | | | | | | | | | | | | |
| " | | | | | | | | | | | | | | | | | | | | | | | | | |
| " | | | | | | | | | | | | | | | | | | | | | | | | | |
| " | | | | | | | | | | | | | | | | | | | | | | | | | |
| O.L. Albertson ✓ | | | | | | | Beg at most N'ly cor of lot 88 of La Jolla Vista ~~at cor being on Sely line of sd~~ deeded to City of SD as per DB 937 P 111 the N'ly along Sely line ~~of sd~~ Spindrift Drive 165.05 ft; the S 57°44' E 435.3 ft to true pt of beg; the N 32°16' E 123.52 ft; the S 57°44' E 75 ft; the S 32°16' W 123.52 ft; the N 57°44' W 75 ft to true pt of beg | | 1285 | | 1400 | | ✓ | 1260 | | | ✓ | | | | | | | | |
| " | | | | | | | | | | | | | | | | | | | | | | | | | |
| " | | | | | | | | | | | | | | | | | | | | | | | | | |
| " | | | | | | | | | | | | | | | | | | | | | | | | | |
| " | | | | | | | | | | | | | | | | | | | | | | | | | |
| E.J. Littlefield ✓ | | | | | | | Beg at Sely cor of lot 78 of La Jolla Vista; the S 88° E 143.4 ft; the N 89°23' E 205 ft; the N 49°20' E 80 ft to true pt of beg; the N 49°20' W 108.32 ft; the N 49°36' E 59.37 ft; the S 36°18'10" E 106.39 ft; the N 49°20' W 101.34 ft to true pt of beg | | 1285 | | 1400 | | ✓ | 1260 | | | ✓ | | | | | | | | |
| " | | | | | | | | | | | | | | | | | | | | | | | | | |
| " | | | | | | | | | | | | | | | | | | | | | | | | | |
| J.J. Richert ✓ | | | | | | | Beg at Sely cor of lot 78 of La Jolla Vista; the S 88° E along Nly line of Torrey Pines Rd 143.4 ft; the N 75°23' E 75 ft; the N 13°50' E 179 ft; the N 58°38' E 145.8 ft; the N 52°04' E 79.2 ft to true pt of beg; the N 52°04' E 70.49 ft; the S 57°44' E 101.64 ft; the S 49°20' W 110.53 ft; the N 37°56' W 100.17 ft to true pt of beg | | 1285 | | 1400 | | ✓ | 1260 | | | ✓ | | | | | | | | |
| " | | | | | | | | | | | | | | | | | | | | | | | | | |
| " | | | | | | | | | | | | | | | | | | | | | | | | | |
| " | | | | | | | | | | | | | | | | | | | | | | | | | |
| | | | | | | | | | P.L. 1285 - Cont'd on Page 146 | | | | | | | | | | | | | | | | |
| | | | | | | | La Jolla Shores Unit # 1 (Map) | | 1286 See Map 1913 | | | | | | | | | | | | | | | | |
| | | | | | | | | | 1286 = See Page 140 | | | | | | | | | | | | | | | | |
| | | | | | | | | | L.S. MAP P. 185 | | | | | | | | | | | | | | | | |
| | | | | | | | N 29 69/100 ac La Jolla Hills | | 106 88/100 1287 | | 29 69/100 | | | 0 | | | | | | | | | | | |
| | | | | | | | La Jolla Hills No 2 | | 1287 | | 21 46/100 | | | 0 | | | | | | | | | | | |
| Union Tr Co of SD | J.M. Lathrop | | | | | | all of unsubd portion | | 1287 | | 55 73/100 | 28000 | | ✓ | 400 ac. 27300 | | | ✓ | | | | | | | |
| | | | | | | | 1288 + 1289 = See Page 143 | | | | | | | | | | | | | | | | | | |

**THE LAST NAME GIVEN IS THE ONE TO WHOM PROPERTY IS ASSESSED**

**THE LAST VALUE GIVEN IS THE ASSESSED VALUE FOR THE PRESENT YEAR**

| NAME OF OWNER At Noon on First Day in January, 1927 | NAME OF OWNER At Noon on First Day in January, 1928 | Address | NAME OF OWNER At Noon on First Day in January, 1929 | Address | NAME OF OWNER At Noon on First Day in January, 1930 | Address | DESCRIPTION OR BOUNDARY FOR ASSESSMENT | Original Acres | Pueblo Lot | Acres Not Ass'd | Value of Real Estate 1927 | Value of Improvements 1927 | CHECK | Value of Real Estate 1928 | Value of Improvements 1928 | Paid Personal | CHECK | Value of Real Estate 1929 | Value of Improvements 1929 | Paid Personal | CHECK | Value of Real Estate 1930 | Value of Improvements 1930 | Paid Personal | CHECK |
|---|---|---|---|---|---|---|---|---|---|---|---|---|---|---|---|---|---|---|---|---|---|---|---|---|---|
| Foster S. Post | | | | | | | Und 1/2 | 92 | 1290 | 46 | 4600 | | ✓ | 3400 | 600 | | ✗ | | | | | | | | |
| R.C. Rose | | | | | | | Und 1/4 | | 1290 | 23 | 2300 | | ✓ | 1700 | | | ✗ | | | | | | | | |
| Eva Humphreys | | | | | | | Und 1/4 | | 1290 | 23 | 2300 | | ✓ | 1700 | | | ✗ | | | | | | | | |
| | | | | | | | Road | | 1291 | 2.50 | 0 | | | 0 | | | | | | | | | | | |
| | | | | | | | Santa Fe R of W. | | | 5.80 | 0 | | | 0 | | | | | | | | | | | |
| A.T. & Santa Fe Ryles | | | | | | | Beg at a point on the E & W line R of W 1906 ft W'ly from E line Pl 1291, the S 1°W'ly on said R of W 52.8 ft, thence N 89°W 110 ft, the N 1°E 52.8 ft, the S 89°E 110 ft to beg. | | 1291 | 2.90 | 800 | | ✓ | 600 | | 90 | ✗ | | | | | | | | |
| " | | | | | | | All lying E of New Roy Canyon road E to R of W of Santa Fe Ry | | 1291 | 1.31.91 | 13200 | 230 | ✓ | 9000 | 230 | | ✗ | | | | | | | | |
| J.J. Richert | | | | | | | All lying W of New Rose Canyon Road | | 1291 | mon L 19.00 | 1900 | | ✓ | 1400 | | | ✗ | | | | | | | | |
| " | | | | | | | Santa Fe R of W. | 160 | 1292 | 6 | 0 | | | 0 | | | | | | | | | | | |
| Foster S. Post | | | | | | | Lease " | | 1292 | 154 | 15400 | | ✓ | 11000 | | | ✗ | | | | | | | | |
| J.J. Richert | | | | | | | CANADA SAN BUENAVENTURA | 57.70 | 1293 | | for M. & B. Desc. see page 97. | | | | | | | | | | | | | | |
| Unknown | | | | | Unknown | | City Property | 152.30 ~~160~~ | 1293 | | 0 | | | 0 | | | — | | | | | | | | |
| | | | | | | | " | 123 | 1294 | | 0 | | | 0 | | | — | | | | | | | | |
| | | | | | | | E 75 ac " | 155 | 1295 | | 0 | | | 0 | | | — | | | | | | | | |
| J.J. Richert | | | | | | | W 80 ac | | 1295 | 80 | 8000 | | ✓ | 6000 | | | ✗ | | | | | | | | |
| | | | | | | | W 80 ac City Property | 160 | 1296 | 80 | 0 | | | 0 | | | — | | | | | | | | |
| | | | | | | | E 80 ac Lehritte Add | | 1296 | 80 | 0 | | | 0 | | | — | | | | | | | | |
| | | | | | | | E 144 ac City Property | 184 | 1297 | 144 | 0 | | | 0 | | | — | | | | | | | | |
| | | | | | | | maps of L Shores Units #1 & #3 | | 1297 | ? | see also Pl 1281 | | | | | | | | | | | | | | |
| *P. B. Boehrig | ✓ Keith M Stanfield | | | | | | Beg at NW cor Pl 1297; the N 88°06' E on N line 678.75 ft to NE cor of land conveyed to Torrey; the S 9°58' W 24.9 ft to true pt of beg; the S 9°58' W 22.79 ft along ely R.O.W. N 50°27' W 144.19 ft to ely line of Rd; the m a N'ly dir along ely line of Rd 464.6 ft to the pt of beg | | 1297 | E of T P Rd. Bk 1010 P 105 | 1500 | | ✓ | 1200 | | | ✗ | | | | | | | | |
| " | Kath. M. Stanfield | | | | | | | | | | | | | | | | | | | | | | | | |
| " | " | | | | | | | | | | | | | | | | | | | | | | | | |
| " | " | | | | | | | | | | | | | | | | | | | | | | | | |
| " | " | | | | | | | | | | | | | | | | | | | | | | | | |
| *Helen Poetsch | ✓ | | | | | | Beg at a pt on ely line of Rd at SW cor of land conveyed to Boehrig per Bk 1010 P 105; the S 4°39' W on said ely line 477.85 ft to the at Rd. S 85°21' E 100 ft to true pt of beg; the N 77°16' E 66.50 ft; the N 3°31' W 27.5 ft; the S 84°24' W 46.35 ft; the N 4°39' W on a line pl'l with ely line of Rd 158 ft to true pt of beg | E of T P Rd. | 1297 | | 1500 | | ✓ | 400 | | | ✗ | | | | | | | | |
| " | | | | | | | | | | | | | | | | | | | | | | | | | |
| " | | | | | | | | | | | | | | | | | | | | | | | | | |
| " | | | | | | | | | | | | | | | | | | | | | | | | | |
| " | | | | | | | | | | | | | | | | | | | | | | | | | |
| *Ada M. Kenyon | ✓ | | | | | | Beg at a pt on ely line of Torrey Pines Rd as paby C.S. # 14899 — 577.85 ft S'ly of S'ly cor of land conveyed to Boehrig per Bk 1010 P 105; the at Rd. S'ly 100 ft; the S'ly, par with ely line said Rd 50 ft; the at Rd. N'ly 100 ft to ely line said Road; the N'ly along said Rd 50 ft to beg | E of T P Rd. | 1297 | | 1000 | | ✓ | 400 | | | ✗ | | | | | | | | |
| " | | | | | | | | | | | | | | | | | | | | | | | | | |
| " | | | | | | | | | | | | | | | | | | | | | | | | | |
| " | | | | | | | | | | | | | | | | | | | | | | | | | |
| " | | | | | | | | | | | | | | | | | | | | | | | | | |

THE LAST NAME GIVEN IS THE ONE TO WHOM PROPERTY IS ASSESSED

THE LAST VALUE GIVEN IS THE ASSESSED VALUE FOR THE PRESENT YEAR

| NAME OF OWNER At Noon on First Day in January, 1927 | NAME OF OWNER At Noon on First Day in January, 1928 | Address | NAME OF OWNER At Noon on First Day in January, 1929 | Address | NAME OF OWNER At Noon on First Day in January, 1930 | Address | DESCRIPTION OR BOUNDARY FOR ASSESSMENT | Original Acres | Pueblo Lot | Acres Not Ass'd | Value of Real Estate 1927 | Value of Improvements 1927 | CHECK | Value of Real Estate 1928 | Value of Improvements 1928 | Paid Personal | CHECK | Value of Real Estate 1929 | Value of Improvements 1929 | Paid Personal | CHECK | Value of Real Estate 1930 | Value of Improvements 1930 | Paid Personal | CHECK |
|---|---|---|---|---|---|---|---|---|---|---|---|---|---|---|---|---|---|---|---|---|---|---|---|---|---|
| | | | | | | | | | 1297 – contd – | | | | | | | | | | | | | | | | |
| *Louisa E. Krause ✓ | | | | | | | Beg at a pt on Ely line of Torrey Pines Rd as per C.S. #14891 & 777.85 ft S'wly of S'wly cor of land conveyed to Boehrig per DB 1010 P105: the at R.A. S'ely 100 ft: the S'wly & par with Ely line of said Rd 50 ft: the at R.A. N'wly 100 ft to Ely line of sd Rd: the N'ely along sd Rd 50 ft to beg | | 1297 | E of T P Rd 1000 ac ✓ 78 acres Ft 1285 | | 1000 | | ✓ | 400 | | | | X | | | | | | |
| " | | | | | | | | | | | | | | | | | | | | | | | | | |
| " | | | | | | | | | | | | | | | | | | | | | | | | | |
| " | | | | | | | | | | | | | | | | | | | | | | | | | |
| " | | | | | | | | | | | | | | | | | | | | | | | | | |
| *Chas. F. Leale ✓ | | | | | | | Beg at a pt N'ely line of Torrey Pines Rd as per C.S. #14891 – 677.85 ft S'wly of S'wly cor of land conveyed to Boehrig as per DB 1010 P105: the at R.A. S'ely 100 ft: the S'wly & par with Ely line of said Rd 50 ft: the at R.A. N'wly 100 ft to Ely line of said Rd: the N'ely along sd Rd to beg | | 1297 | E of T P Rd ✓ " | " | 1000 | 2400 | ✓ | 400 | 1740 ✓ | 30 | X | | | | | | |
| " | | | | | | | | | | | | | | | | | | | | | | | | | |
| " | | | | | | | | | | | | | | | | | | | | | | | | | |
| " | | | | | | | | | | | | | | | | | | | | | | | | | |
| ① Joseph B. Nash. ✓ | | | | | | | Beg at intersection of N'ly line of Pt 1297 with W'ly line of Torrey Pines Rd as per C.S. #14891 – the S'wly along W'ly line of sd Rd 116 ft: the S 88° 59' W 318.87 ft: the S 70° 29' W 145 ft to true pt of beg: the S 70° 29' W 30 ft: the W'ly to a dist of 50 ft: the S 88° 59' W 65 ft: the W'ly along high tide line of Pac Ocean: the N'ly along sd tide line to a pt which is N 88° 76' W of true pt of beg: the S 88° 76' E to true pt of beg | | 1297 | DB 1127 P 240 W'ly T P Rd (50) ✓ " " 0.333 | " | 2000 | | ✓ | 1500 | | | | X | | | | | | |
| " | | | | | | | | | | | | | | | | | | | | | | | | | |
| " | | | | | | | | | | | | | | | | | | | | | | | | | |
| " | | | | | | | | | | | | | | | | | | | | | | | | | |
| " | | | | | | | | | | | | | | | | | | | | | | | | | |
| " | | | | | | | | | | | | | | | | | | | | | | | | | |
| *Katherine Fowler ✓ | | | | | | | Beg at a pt on Ely line of Torrey Pines Rd as per C.S. #14891: 577.85 ft S'wly of S'wly cor of land conveyed to Boehrig per DB 1010 P105: the at R.A. S'ely 100 ft: the at R.A. S'wly & par with Ely line of said Rd 50 ft: the at R.A. N'wly 100 ft to Ely line of said Rd: the N'ely along sd Ely line 50 ft to pt of beg | | 1297 | E of T P Rd ✓ | | 200 | | ✓ | 400 | | | | X | | | | | | |
| " | | | | | | | | | | | | | | | | | | | | | | | | | |
| " | | | | | | | | | | | | | | | | | | | | | | | | | |
| " | | | | | | | | | | | | | | | | | | | | | | | | | |
| " | | | | | | | | | | | | | | | | | | | | | | | | | |
| *Geo. Clarke Rose | | | | | | | Wtgac Exp Rd Far MTB Desc to Boehrig – Pratsch – Ferguson – Krause – Leale – Nash – Coolf – Fowler, French | | 1297 | E of T P Rd 15.298 | | | | 1000 ac 15300 | | | | X | | | | | | | |
| " | | | | | | | | | | | | | | | | | | | | | | | | | |
| " | | | | | | | | | | | | | | | | | | | | | | | | | |
| | | | | | | | Reserve for more cut outs | | | | | | | | | | | | | | | | | | |
| | Florence E. French | | | | | | Beg at a pt on Ely line of Torrey Pines Rd sd pt being S'wly cor of Boehrig's land per DB 1010 P105: the S'wly along Ely line of sd Rd 417.8 ft to true pt of beg: the Ely at R.A. to sd Rd 100 ft: the S'wly par to Ely line of Rd 60 ft: the N'wly to a pt on sd Rd 100 ft from true pt of beg: the N'ely 60 ft to true pt of beg | | 1297 | 0.137 ± | | | | 400 614 | | | | | | | | | | | | |
| " | | | | | | | | | | | | | | | | | | | | | | | | | |
| " | | | | | | | | | | | | | | | | | | | | | | | | | |
| " | | | | | | | | | | | | | | | | | | | | | | | | | |

Supple. Pg 77-09 - No check.

THE LAST NAME GIVEN IS THE ONE TO WHOM PROPERTY IS ASSESSED

THE LAST VALUE GIVEN IS THE ASSESSED VALUE FOR THE PRESENT YEAR

| NAME OF OWNER At Noon on First Day in January, 1927 | NAME OF OWNER At Noon on First Day in January, 1928 | Address | NAME OF OWNER At Noon on First Day in January, 1929 | Address | NAME OF OWNER At Noon on First Day in January, 1930 | Address | DESCRIPTION OR BOUNDARY FOR ASSESSMENT | Original Acres | Pueblo Lot | Acres Not Ass'd | Value of Real Estate 1927 | Value of Improvements 1927 | CHECK | Value of Real Estate 1928 | Value of Improvements 1928 | Paid Personal | CHECK | Value of Real Estate 1929 | Value of Improvements 1929 | Paid Personal | CHECK | Value of Real Estate 1930 | Value of Improvements 1930 | Paid Personal | CHECK |
|---|---|---|---|---|---|---|---|---|---|---|---|---|---|---|---|---|---|---|---|---|---|---|---|---|---|
| | | | | | | | State Property Biological Station | 184 | 1298 | | 0 | | | 0 | | | | | | | | | | | |
| | | | | | | | W 1/2 City Property | 160 | 1299 | 80 | 0 | | | 0 | | | | | | | | | | | |
| J. J. Richert | | | | | | | E. 40 ac of E 1/2 Less Road | | 1299 | 40 | 4000 | | ✓ | 3000 | | | | X | | | | | | | |
| E. W. Scripps | | | | | | | W 40 ac of E 1/2 " " | | 1299 | 40 | 4000 | | ✓ | 3000 | | | | X | | | | | | | |
| | | | | | | | E 1/2 City Property | 160 | 1300 | 80 | 0 | | | | | | | | | | | | | | |
| J. J. Richert | | | | | | | W. 1/2 | | 1300 | 80 | 8000 | | ✓ | 6000 | | | | X | | | | | | | |
| J. J. Richert | | | | | | | W. 1/2 | 160 | 1301 | 80 | 8000 | | ✓ | 6000 | | | | X | | | | | | | |
| Louis C. Maire | | | | | | | N.E. 1/4 of N.E. 1/4 | | 1301 | 10 | 1000 | | ✓ | 750 | | | | X | | | | | | | |
| Leo Greenbaum | | | | | | | N.W. 1/4 of N.E. 1/4 + S 1/2 of N.E. 1/4 | | 1301 | 30 | 3000 | | ✓ | 2200 | | | | X | | | | | | | |
| " | | | | | | | S.E. 1/4 | | 1301 | 40 | 4000 | | ✓ | 3000 | | | | X | | | | | | | |
| J. J. Richert | | | | | | | | 160 | 1302 | 160 | 16000 | | ✓ | 12000 | | | | X | | | | | | | |
| J. J. Richert | | | | | | | | 160 | 1303 | 160 | 12800 | | ✓ | 9500 | | | | X | | | | | | | |
| | | | | | | | City Property | | 1304 | | 0 | | | 0 | | | | | | | | | | | |
| | | | | | | | " | | 1305 | | 0 | | | 0 | | | | | | | | | | | |
| | | | | | | | " | | 1306 | | 0 | | | 0 | | | | | | | | | | | |

THE LAST NAME GIVEN IS THE ONE TO WHOM PROPERTY IS ASSESSED

| NAME OF OWNER At Noon on First Day in January, 1927 | NAME OF OWNER At Noon on First Day in January, 1928 | Address | NAME OF OWNER At Noon on First Day in January, 1929 | Address | NAME OF OWNER At Noon on First Day in January, 1930 | Address |
|---|---|---|---|---|---|---|
| T. Hatfield | | | | | | |
| W. Hardill | | | | | | |
| Adam Kempson | | | | | | |
| Ethel S Caswell | | | | | | |
| Caroline Erickson | | | | | | |
| John H. Cawley | J. H. Cawley | | | | | |
| J. J. Stuckey | | | | | | |
| C H Ross | | | | | | |
| I B Baker | | | | | | |
| Chas B. Coover | | | | | | |
| Florence M Smith | Union Tr. Co (A.B. Titus) | | | | | |
| Louis Moore | | | | | | |
| Thos. C. Miller | Union Tr. Co. (A.B. Titus) | | | | | |
| Frank Mendivil | | | | | | |
| M Hall | | | | | | |
| " | | | | | | |
| W.H. Ellison - Jas.H. Bach + T.H. Phelps | | | | | | |
| J. J. Richert | | | | | | |

THE LAST VALUE GIVEN IS THE ASSESSED VALUE FOR THE PRESENT YEAR

| DESCRIPTION OR BOUNDARY FOR ASSESSMENT | Original Acres | Pueblo Lot | Acres Not Ass'd | Value of Real Estate 1927 | Value of Improvements 1927 | CHECK | Value of Real Estate 1928 | Value of Improvements 1928 | Paid Personal | CHECK | Value of Real Estate 1929 | Value of Improvements 1929 | Paid Personal | CHECK | Value of Real Estate 1930 | Value of Improvements 1930 | Paid Personal | CHECK |
|---|---|---|---|---|---|---|---|---|---|---|---|---|---|---|---|---|---|---|
| Road | 160 | 1307 | 4.5 | 0 | | | 0 | | | | | | | | | | | |
| E½ of NE¼ of NE¼ | | 1307 | 5.00 | 500 | | ✓ | 400 | | | | X | | | | | | | |
| W½ of NE¼ of NE¼ | | 1307 | 5. | 500 | | ✓ | 400 | | | | X | | | | | | | |
| E½ of SE¼ of NE¼ | | 1307 | 5. | 500 | | ✓ | 400 | | | | X | | | | | | | |
| W½ of SE¼ of NE¼ | | 1307 | 5. | 500 | | ✓ | 400 | | | | X | | | | | | | |
| E½ of NW¼ of NE¼ | | 1307 | 5. | 500 | | ✓ | 400 | | | | X | | | | | | | |
| W½ of NW¼ of NE¼ | | 1307 | 5. | 500 | | 5 | 400 | | | | X | | | | | | | |
| E½ of SW¼ of NE¼ | | 1307 | 5. | 500 | | ✓ | 400 | | | | X | | | | | | | |
| W½ of SW¼ of NE¼ | | 1307 | 5. | 500 | | ✓ | 400 | | | | X | | | | | | | |
| E½ of NE¼ of NW¼ | | 1307 | 5. | 500 | | ✓ | 400 | | | | X | | | | | | | |
| W½ of NE¼ of NW¼ | | 1307 | 5. | 500 | | ✓ | 400 | | | | X | | | | | | | |
| E½ of SE¼ of NW¼ | | 1307 | 5. | 500 | | ✓ | 400 | | | | X | | | | | | | |
| W½ of SE¼ of NW¼ | | 1307 | 5. | 500 | | ✓ | 400 | | | | X | | | | | | | |
| E½ of SW¼ of NW¼ | | 1307 | 5. | 500 | | ✓ | 400 | | | | X | | | | | | | |
| W½ of SW¼ of NW¼ | | 1307 | 5. | 500 | | ✓ | 400 | | | | X | | | | | | | |
| S½ | | 1307 | 80. | 8000 | | ✓ | 6000 | | | | X | | | | | | | |
| NW¼ of NW¼ Less Road | | 1307 | 9.55 | 950 | | ✓ | 700 | | | | X | | | | | | | |
| Road | 160 | 1308 | 24.8 | 0 | | | | | | | | | | | | | | |
| N½ Less " | | 1308 | 77.52 | 7700 | | ✓ | 5800 | | | | X | | | | | | | |
| S½ | | 1308 | 80. | 8000 | | ✓ | 6000 | | | | X | | | | | | | |
| City Property | 160 | 1309 | | 0 | | | 0 | | | | | | | | | | | |
| " | 160 | 1310 | | 0 | | | 0 | | | | | | | | | | | |
| " | 160 | 1311 | | 0 | | | 0 | | | | | | | | | | | |

THE LAST NAME GIVEN IS THE ONE TO WHOM PROPERTY IS ASSESSED

| NAME OF OWNER At Noon on First Day in January, 1927 | NAME OF OWNER At Noon on First Day in January, 1928 | Address | NAME OF OWNER At Noon on First Day in January, 1929 | Address | NAME OF OWNER At Noon on First Day in January, 1930 | Address |
|---|---|---|---|---|---|---|
| Ellen B Scripps | | | | | | |
| T.A. Nerney | | | | | | |
| Ellen B Scripps | | | | | | |
| " | | | | | | |
| " | | | | | | |
| E.W. Scripps | Robt P Scripps | | | | | |
| E.W. Scripps | " | | | | | |
| " | " | | | | | |
| Dora Barbarick | | | | | | |
| " | | | | | | |
| " | | | | | | |
| Francis B. Sumner | | | | | | |
| " | | | | | | |
| " | | | | | | |
| " | | | | | | |
| E.W. Scripps | Robt P Scripps | | | | | |
| " | | | | | | |
| " | " | | | | | |





THE LAST VALUE GIVEN IS THE ASSESSED VALUE FOR THE PRESENT YEAR

| DESCRIPTION OR BOUNDARY FOR ASSESSMENT | Original Acres | Pueblo Lot | Acres Not Ass'd | Value of Real Estate 1927 | Value of Improvements 1927 | CHECK | Value of Real Estate 1928 | Value of Improvements 1928 | Paid Personal | CHECK | Value of Real Estate 1929 | Value of Improvements 1929 | Paid Personal | CHECK | Value of Real Estate 1930 | Value of Improvements 1930 | Paid Personal | CHECK |
|---|---|---|---|---|---|---|---|---|---|---|---|---|---|---|---|---|---|---|
| Referee's Partition Map of Pl. | | 1312 & 1313 | | | | | 0 | | | | | | | | | | | |
| Road | 42.70 | Lot A | (1.67) | 0 | | | 0 | | | | | | | | | | | |
| Less " | | A | (41.03) 42.70 | 8200 | | ✓ | 6000 | | | X | | | | | | | | |
| | 3.26 | B | 3.26 | 480 | | ✓ | 550 | | | X | | | | | | | | |
| Road | 38.49 | C | (1.83) | 0 | | | 0 | | | | | | | | | | | |
| Less " | | C | (36.66) 38.49 | 14600 | | ✓ | 11000 | | | X | | | | | | | | |
| Road | 17.90 | D | (.83) | 0 | | | 0 | | | | | | | | | | | |
| Less " | | D | (17.07) 17.90 | 6800 | | ✓ | 5000 | | | X | | | | | | | | |
| Road | 17.89 | E | (.83) | 0 | | | 0 | | | | | | | | | | | |
| Less " | | E | 17.89 (.86) | 6800 | | ✓ | 5000 | | | X | | | | | | | | |
| Road | 9 | F | (.50) | 0 | | | 0 | | | | | | | | | | | |
| Less " | | F | 9.00 (8.50) | 3400 | | ✓ | 2500 | | | X | | | | | | | | |
| Road | 49.95 | G | (2.83) | 0 | | | 0 | | | | | | | | | | | |
| Less " | | G | (47.12) 49.95 | 11800 | | ✓ | 8800 | | | X | | | | | | | | |
| Road | 21 | H | ? (1.05) | 0 | | | 0 | | | | | | | | | | | |
| Less " | | H | (19.95) 21.00 ? | 6000 | | ✓ | 4500 | | | X | | | | | | | | |
| Road | 50.25 | I | 3.34 | 0 | | | | | | | | | | | | | | |
| Beg at a pt on N line Torrey Road 915.2 ft W of E line P.L. 1312 the N 89°46' W 155.1 ft the N 0°14' E 197 ft the N 68°47' E 130.5 ft the S 33°33' E 173 ft the S 89°46' E 538 ft the S 0°14' W 220.2 ft to N line of road the Wly on N line of road 32.4 ft to beg | | I | 90 | 500 | 0S 400 800 | ✓ | 400 | 0S 400 ✓600 | | X | | | | | | | | |
| Beg at a pt on S line P.L. 1312 - 2198.07 ft W of the S.E. cor sd P.L. sd pt being also on the W line of Torrey Road the Nly on sd W line of road 255.74 ft thc curving to the left with a radius of 30 ft thru an angle of 170° a distance of 99.48 to a pt on E line of 20 foot roadway the S Wly along sd E line of roadway 384.21 ft to S line P.L. 1312 the E on sd S line 202.3 ft to beg | | I | 65 | 300 | 1400 | ✓ | 250 | 1260 | 270 | X | | | | | | | | |
| S 40 ac Exc M & B desc to Sumner & Barbarick & Less Road | | I | 35 | 10500 | | ✓ | 8000 | | | X | | | | | | | | |
| N 10.25 ac | | I | 10.25 | 3000 | | ✓ | 2200 | | | X | | | | | | | | |
| City Property | 160 | 1314 | | 0 | | | | | | | | | | | | | | |
| " | 160 | 1315 | | 0 | | | | | | | | | | | | | | |
| " | 160 | 1316 | | 0 | | | | | | | | | | | | | | |
| " | 153.7 | 1317 | | 0 | | | | | | | | | | | | | | |
| " | 163 | 1318 | | 0 | | | | | | | | | | | | | | |
| " | 37.7 | 1319 | | 0 | | | | | | | | | | | | | | |

U 944 3

**THE LAST NAME GIVEN IS THE ONE TO WHOM PROPERTY IS ASSESSED**

| NAME OF OWNER At Noon on First Day in January, 1927 | NAME OF OWNER At Noon on First Day in January, 1928 | Address | NAME OF OWNER At Noon on First Day in January, 1929 | Address | NAME OF OWNER At Noon on First Day in January, 1930 | Address |
|---|---|---|---|---|---|---|
| Mary A. Hollan | | | | | | |
| Tax Deed | | | | | | |
| Ed Fletcher | | | | | | |
| A T + Santa Fe Ryles | | | | | | |
| Ellen B Scripps | | | | | | |
| Ed Fletcher | | | | | | |
| Ellen B Scripps | | | | | | |
| A T + Santa Fe Ryles | | | | | | |
| " | | | | | | |
| " | | | | | | |

**THE LAST VALUE GIVEN IS THE ASSESSED VALUE FOR THE PRESENT YEAR**

| DESCRIPTION OR BOUNDARY FOR ASSESSMENT | Original Acres | Pueblo Lot | Acres Not Ass'd | Value of Real Estate 1927 | Value of Improvements 1927 | CHECK | Value of Real Estate 1928 | Value of Improvements 1928 | Paid Personal | CHECK | Value of Real Estate 1929 | Value of Improvements 1929 | Paid Personal | CHECK | Value of Real Estate 1930 | Value of Improvements 1930 | Paid Personal | CHECK |
|---|---|---|---|---|---|---|---|---|---|---|---|---|---|---|---|---|---|---|
| Referee's Partition Map No. 17622 | 56.26 | 1320 | | | | | | | | | | | | | | | | |
| | | a | 22.19 | 1100 | | ✓ | 400 | | | X | | | | | | | | |
| | | B | 3.47 | 0 | | | 0 | | | | | | | | | | | |
| City Property | 143.2 | 1321 | | 0 | | | | | | | | | | | | | | |
| " | 160 | 1322 | | 0 | | | | | | | | | | | | | | |
| " | 160 | 1323 | | 0 | | | | | | | | | | | | | | |
| " | 166 | 1324 | | 0 | | | | | | | | | | | | | | |
| " | 171.6 | 1325 | | 0 | | | | | | | | | | | | | | |
| " | 160 | 1326 | | 0 | | | | | | | | | | | | | | |
| " | 160 | 1327 | | 0 | | | | | | | | | | | | | | |
| Sorrento Townsite | 70.5 | 1328 | | 0 | | | | | | | | | | | | | | |
| City Property | 99.8 | 1329 | | 0 | | | | | | | | | | | | | | |
| " | 160 | 1330 | | 0 | | | | | | | | | | | | | | |
| " | 189 | 1331 | | 0 | | | | | | | | | | | | | | |
| " | 80 | 1332 | | 0 | | | | | | | | | | | | | | |
| " | 160 | 1333 | | 0 | | | | | | | | | | | | | | |
| " | 88.3 | 1334 | | 0 | | | 0 | | | | | | | | | | | |
| | | | | | | | 0 | | | | | | | | | | | |
| Santa Fe R of W. | 32 | 1335 | 97 | 0 | | | 0 | | | | | | | | | | | |
| All lying S of " " " | | 1335 | 30.78 | 900 | | ✓ | 700 | | | X | | | | | | | | |
| | | | | | | | 0 | | | | | | | | | | | |
| all that part of 1335 + 1336 lying N of Santa Fe R of W. | | 1335 1336 | 49 | 40 Non | | ✓ | 40 Non | | | X | | | | | | | | |
| | | | | | | | 0 | | | | | | | | | | | |
| Santa Fe R of W. | 160 | 1336 | 132 | 0 | | | 0 | | | | | | | | | | | |
| all S of R of W. City Property | | 1336 | 158.44 | 0 | | | 0 | | | | | | | | | | | |
| " | 121.6 | 1337 | | 0 | | | 0 | | | | | | | | | | | |
| | | | | | | | 0 | | | | | | | | | | | |
| Road | 130.6 | 1338 | 10.00 | 0 | | | 0 | | | | | | | | | | | |
| Lease " | | 1338 | 120.6 | 12000 | | ✓ | 9000 | | | X | | | | | | | | |
| Santa Fe R of W. | 142.5 | 1339 | 126.9 | 0 | | | 0 | | | | | | | | | | | |
| All lying E of Santa Fe R of W. Area 17.6 ac. to Santa Fe Ry in S.B. Co. | | 1339 | 66.26 | 3300 | | ✓ | 2500 | | | X | | | | | | | | |
| All lying W of Santa Fe R of W. Area 327 ac. to Atchison Ry per S.B. 5-24 Page 166 | | 1339 | 58.86 | 2900 | | ✓ | 2000 | | | X | | | | | | | | |
| 327 ac. strip of land 150 ft wide in S½ per S.B. 5-24 Page 186 | | 1339 | 327 | 200 Non | | ✓ | 150 Non | | | X | | | | | | | | |
| 100 ft R of W. strip in S½ as finally main line Santa Fe Ry confirmed for separate track at Rebon | | 1339 | 72 | 30 op | | ✓ | 30 op | | | X | | | | | | | | |
| City Property | | 1340 | | 0 | | | | | | | | | | | | | | |

U 1340 0 D

THE LAST NAME GIVEN IS THE ONE TO WHOM PROPERTY IS ASSESSED

THE LAST VALUE GIVEN IS THE ASSESSED VALUE FOR THE PRESENT YEAR

| NAME OF OWNER At Noon on First Day in January, 1927 | NAME OF OWNER At Noon on First Day in January, 1928 | Address | NAME OF OWNER At Noon on First Day in January, 1929 | Address | NAME OF OWNER At Noon on First Day in January, 1930 | Address | DESCRIPTION OR BOUNDARY FOR ASSESSMENT | Original Acres | Pueblo Lot | Acres Not Ass'd | Value of Real Estate 1927 | Value of Improvements 1927 | CHECK | Value of Real Estate 1928 | Value of Improvements 1928 | Paid Personal | CHECK | Value of Real Estate 1929 | Value of Improvements 1929 | Paid Personal | CHECK | Value of Real Estate 1930 | Value of Improvements 1930 | Paid Personal | CHECK |
|---|---|---|---|---|---|---|---|---|---|---|---|---|---|---|---|---|---|---|---|---|---|---|---|---|---|
| | | | | | | | E. 75 ac Nordica Hts | | 1341 | 75 | 0 | | | | | | | | | | | | | | |
| | | | | | | | Cpor Exc " " Haydens Sub | | 1341 | | 0 | | | | | | | | | | | | | | |
| SD + arizona Rylco " | | | | | | | Beg at SW cor PL 1341, th N.E. on Slyline sd PL 729.3 ft. th N 0°17' E 103.2 ft th N 50°43' W. 812.2 ft to N line sd PL. th W on sd N line 60.3 ft to N.W. cor sd PL. th S on W line sd PL to beg. | | 1341 | 7.89 | 6000 | | ✓ | 5400 | | non | X | | | | | | | | |
| " E.M. Fly agt " | | | | | | | Beg at a pt on N line PL 1341 - 60.3 ft E of N W cor sd PL. th S 50°43' E. 812.2 ft to a pt. 103.2 ft N of S line sd PL th N 0°17' E. 510 ft m or l to N line sd PL th W on sd N line 631.87 ft to beg. | | 1341. | 3.71 | 3000 | | ✓ | 2700 | | | X | | | | | | | | |
| John Mosto | | | | | | | E. 319.88 ft of W 1011.78 ft meas on N line | | 1341 | 4. | 3000 | | ✓ | 2700 | | | X | | | | | | | | |
| Exchange Sec Co. | | | | | | | E. 3 ac of W. 18.60 ac | | 1341 | 3 | 1000 | | ✓ | 900 | | | X | | | | | | | | |
| | | | S. F. Holcomb Jr | | | | Triangular Piece lying S of Lots 25-26-27 Blk [illegible] [illegible] Hoels Sub | | | | | | | | | | | | | | | | | | |
| | | | | | | | Road | 159 | 1342 | 1.00 | 0 | | | | | | | | | | | | | | |
| | | | | | | | Haydens Sub | | 1342 | 5.50 | 0 | | | | | | | | | | | | | | |
| | | | | | | | Garlands Add | | 1342 | 55.00 | 0 | | | | | | | | | | | | | | |
| | | | | | | | Hoels Sub | | 1342 | 55.00 | 0 | | | | | | | | | | | | | | |
| | | | | | | | Guion's Add | | 1342 | 20.00 | 0 | | | | | | | | | | | | | | |
| | | | | | | | Bayocean View | | 1342 | 8.98 | 0 | | | | | | | | | | | | | | |
| | | | | | | | Nordica Hts | | 1342 | 10 | 0 | | | | | | | | | | | | | | |
| | | | | | | | E 1/2 of SE 1/4 of NE 1/4 Exc N 75 ft of E 86.6 ft Switzer Tract | | 1342 | 4.84 | 0 | | | | | | | | | | | | | | |
| | | | | | | | | | | | 0 | | | | | | | | | | | | | | |
| A.R. Thompson | | | | | | | N.75 ft of E. 86.6 ft of E. 1/2 of SE 1/4 of NE 1/4 | | 1342 | .16 | 200 | | ✓ | 180 | | | X | | | | | | | | |
| | | | | | | | Road | 160 | 1343 | 12.0 | 0 | | | | | | | | | | | | | | |
| | | | | | | | Helphingstine's Add | | 1343 | 40 | 0 | | | | | | | | | | | | | | |
| | | | | | | | N.C. Skinners " | | 1343 | 40 | 0 | | | | | | | | | | | | | | |
| | | | | | | | Duncan's " | | 1343 | 22 | 0 | | | | | | | | | | | | | | |
| | | | | | | | Logan Ave " | | 1343 | 10 | 0 | | | | | | | | | | | | | | |
| | | | | | | | Leebrick's " | | 1343 | 4.50 | 0 | | | | | | | | | | | | | | |
| | | | | | | | Pacific Tract #1 | | 1343 | 8.47 | 0 | | | | | | | | | | | | | | |
| | | | | | | | SW 1/4 of NW 1/4 Emerson Hts | | 1343 | 10 | 0 | | | | | | | | | | | | | | |
| J. W. Rice " | | | | | | | Beg at SE cor PL 1343. th N on E line sd PL 384.33 ft th at r/a W. 297.54 ft th at r/a S 377.27 ft to S line sd PL th E on sd S line 297 ft to beg | | 1343 | 2.58 | 1500 | | ✓ | 1300 | | | X | | | | | | | | |
| J.V. Larrissey " | | | | | | | Beg at a pt on S line PL 1343-297 ft W of SE cor sd PL. th at r/a N. 377.07 ft. th at R/a W 147 ft. th at r/a S 375.86 ft to S line sd PL th E on sd S line 147 ft to beg | | 1343. | 1.27 | 800 | 880 | ✓ | 700 | 880 | | X | | | | | | | | |
| John H. Crall " | | | | | | | Beg at a pt on S line PL 1343-444 ft W of SE cor sd PL th at r/a N 375.86 ft th at r/a W. 150 ft, th at r/a S 374.65 ft to S line sd PL th E on sd S line 150 ft to beg | | 1343 | 1.30 | 800 | | S | 700 | | | X | | | | | | | | |

V 96 1

# Index to Property in City of San Diego, California

Pueblo Lands



Pueblo Lands

**THE LAST NAME GIVEN IS THE ONE TO WHOM PROPERTY IS ASSESSED**

| NAME OF OWNER At Noon on First Day in January, 1927 | NAME OF OWNER At Noon on First Day in January, 1928 | Address | NAME OF OWNER At Noon on First Day in January, 1929 | Address | NAME OF OWNER At Noon on First Day in January, 1930 | Address |
|---|---|---|---|---|---|---|
| Tax Deed | Sou. Title Guar. Co Assess 1928 | | | | | |
| " | " | " | | | | |
| " | " | " | | | | |
| " | " | " | | | | |
| " | " | " | | | | |
| " | " | " | | | | |
| " | " | " | | | | |
| " | " | " | | | | |
| " | " | " | | | | |
| " | " | " | | | | |
| " | " | " | | | | |
| " | " | " | | | | |
| " | " | " | | | | |
| " | " | " | | | | |
| " | " | " | | | | |
| " | " | " | | | | |
| " | " | " | | | | |
| " | " | " | | | | |
| " | " | " | | | | |
| " | " | " | | | | |
| " | " | " | | | | |
| " | " | " | | | | |
| " | " | " | | | | |
| " | " | " | | | | |
| " | " | " | | | | |
| " | " | " | | | | |
| Wm & Jessie Wilson | | | | | | |
| First Tr & Sav Bank | | | | | | |
| Mary A Macrate | | | | | | |
| Corbett Novotny | | | | | | |
| Germain H. Galge | J. M. Porter | | | | | |
| Tax Deed | Sou. Title Guar. Co Assess 1928 | | | | | |
| " | " | " | | | | |
| " | " | " | | | | |
| Geo. Cartledge | | | | | | |
| Tax Deed | Sou. Title Guar. Co Assess 1928 | | | | | |

**THE LAST VALUE GIVEN IS THE ASSESSED VALUE FOR THE PRESENT YEAR**

| DESCRIPTION OR BOUNDARY FOR ASSESSMENT | Original Acres | Pueblo Lot | Acres Not Ass'd | Value of Real Estate 1927 | Value of Improvements 1927 | CHECK | Value of Real Estate 1928 | Value of Improvements 1928 | Paid Personal | CHECK | Value of Real Estate 1929 | Value of Improvements 1929 | Paid Personal | CHECK | Value of Real Estate 1930 | Value of Improvements 1930 | Paid Personal | CHECK |
|---|---|---|---|---|---|---|---|---|---|---|---|---|---|---|---|---|---|---|
| E½ of N.E. 1/4 | | 1343 | | 0 | | | 0 | | | | | | | | | | | |
| Assessor's Map #1 Pueblo Avenue Courts | | | | 0 | | | 0 | | | | | | | | | | | |
| | | 22 | 1/1 | 200 | | | 180 | | | ✓ | | | | | | | | |
| | | 23 | 2/1 | | | | 180 | | | ✓ | | | | | | | | |
| | | 24 | 3/1 | | | | 180 | | | ✓ | | | | | | | | |
| | | 25 | 4/1 | | | | 180 | | | ✓ | | | | | | | | |
| | | 26 | 5/1 | | | | 180 | | | ✓ | | | | | | | | |
| | | 27 | 6/1 | | | | 180 | | | ✓ | | | | | | | | |
| | | 28 | 7/1 | 200 | | | 180 | | | ✓ | | | | | | | | |
| | | 29 | 8/1 | 250 | | | 220 | | | ✓ | | | | | | | | |
| | | 30 | 9/1 | | | | 220 | | | ✓ | | | | | | | | |
| | | 31 | 10/1 | | | | 220 | | | ✓ | | | | | | | | |
| | | 32 | 11/1 | | | | 220 | | | ✓ | | | | | | | | |
| | | 33 | 1/2 | | | | 220 | | | ✓ | | | | | | | | |
| | | 34 | 2/2 | | | | 220 | | | ✓ | | | | | | | | |
| | | 35 | 3/2 | | | | 220 | | | ✓ | | | | | | | | |
| | | 36 | 4/2 | 250 | | | 220 | | | ✓ | | | | | | | | |
| | | 37 | 5/2 | 300 | | | 270 | | | ✓ | | | | | | | | |
| | | 38 | 6/2 | 500 | | | 450 | | | ✓ | | | | | | | | |
| | | 39 | 7/2 | 500 | | | 450 | | | ✓ | | | | | | | | |
| | | 40 | 8/2 | 300 | | | 270 | | | ✓ | | | | | | | | |
| | | 41 | 9/2 | | | | 270 | | | ✓ | | | | | | | | |
| | | 42 | 10/2 | | | | 270 | | | ✓ | | | | | | | | |
| | | 43 | 11/2 | | | | 270 | | | ✓ | | | | | | | | |
| | | 44 | 12/2 | | | | 270 | | | ✓ | | | | | | | | |
| | | 45 | 1/3 | | | | 270 | | | ✓ | | | | | | | | |
| | | 46 | 2/3 | 300 | | | 270 | | | ✓ | | | | | | | | |
| | | 47 | 3/3 | 300 | 800 ✓ | | 270 | 800 | | ✓ | | | | | | | | |
| | | 48 | 4/3 | 300 | 860 ✓ | | 270 | 860 | | ✓ | | | | | | | | |
| | | 49 | 5/3 | 300 | ✓ | | 270 | | | ✓ | | | | | | | | |
| | | 50 | 6/3 | 500 | 940 | | 450 | 940 | 150 | ✓ | | | | | | | | |
| | | 51 | 7/3 | 500 | 960 ✓ | | 450 | 1060 | | ✓ | | | | | | | | |
| | | 52 | 8/3 | 300 | | | 270 | | | ✓ | | | | | | | | |
| | | 53 | 9/3 | | | | 270 | | | ✓ | | | | | | | | |
| | | 54 | 10/3 | 300 | | | 270 | | | ✓ | | | | | | | | |
| | | 55 | 11/3 | 300 | 620 ✓ | | 270 | 620 | | ✓ | | | | | | | | |
| | | 56 | 12/3 | 300 | | | 270 | | | ✓ | | | | | | | | |

**THE LAST NAME GIVEN IS THE ONE TO WHOM PROPERTY IS ASSESSED**

| NAME OF OWNER At Noon on First Day in January, 1927 | NAME OF OWNER At Noon on First Day in January, 1928 | Address | NAME OF OWNER At Noon on First Day in January, 1929 | Address | NAME OF OWNER At Noon on First Day in January, 1930 | Address |
|---|---|---|---|---|---|---|
| Tax Deed | Sou. Title Guar. Co Assess 1928 | | | | | |
| Ebonita Miranda | M. Miranda | | | | | |
| Henry J. Caufield | | | | | | |
| Newell R. Long | N. A. Cousins | | | | | |
| Nancy A. Cousins | " | | | | | |
| J. G. Leonard | | | | | | |
| Tax Deed | Sou. Title Guar. Co Assess 1928 | | | | | |
| " | Marion A. Branson | | | | | |
| " | John Engebretsen " | | | | | |
| " | " " | | | | | |
| H. O. Beach | ~~A. M. Mayo & Co~~ | | | | | |
| Vera Jewell Hall | ~~Title Guar. Co~~ ~~A. M. Mayo & Co~~ | | | | | |
| Tax Deed | Sou. Title Guar. Co Assess 1928 | | | | | |
| " | " | | | | | |
| " | " | | | | | |
| " | " | | | | | |
| " | " | | | | | |
| " | " | | | | | |
| " | " | | | | | |
| " | " | | | | | |
| " | " | | | | | |
| " | " | | | | | |
| " | " | | | | | |
| " | " | | | | | |
| " | " | | | | | |
| " | " | | | | | |
| " | " | | | | | |
| Sylvester Kipp | | | | | | |
| " | | | | | | |
| " | | | | | | |
| Tax Deed | Sou. Title Guar. Co Assess 1928 | | | | | |
| " | " " | | | | | |
| " | " " | | | | | |
| Alfred W. Rihr | | | | | | |
| Tax Deed | Sou. Title Guar. Co Assess 1928 | | | | | |
| " | " | | | | | |
| " | " | | | | | |
| " | " | | | | | |
| " | " | | | | | |
| " | " | | | | | |
| " | " | | | | | |
| " | " | | | | | |
| " | " | | | | | |
| " | " | | | | | |

**THE LAST VALUE GIVEN IS THE ASSESSED VALUE FOR THE PRESENT YEAR**

| DESCRIPTION OR BOUNDARY FOR ASSESSMENT | Original Acres | Pueblo Lot | Acres Not Ass'd | Value of Real Estate 1927 | Value of Improvements 1927 | CHECK | Value of Real Estate 1928 | Value of Improvements 1928 | Paid Personal | CHECK | Value of Real Estate 1929 | Value of Improvements 1929 | Paid Personal | CHECK | Value of Real Estate 1930 | Value of Improvements 1930 | Paid Personal | CHECK |
|---|---|---|---|---|---|---|---|---|---|---|---|---|---|---|---|---|---|---|
| E 1/2 of N.E. 1/4 | | 13 1/3 | | 0 | | | 0 | | | | | | | | | | | |
| Assessor's Map #1 Called Avenue Courts | | | | 0 | | | 0 | | | | | | | | | | | |
| | | 57 | 1/4 | 300 | | | 270 | | | X | | | | | | | | |
| | | 58 | 2/4 | 300 | 630 | ✓ | 270 | 630 | | X | | | | | | | | |
| | | 59 | 3/4 | 300 | | ✓ | 270 | | | X | | | | | | | | |
| | | 60 | 4/4 | 300 | 100 | ✓ | 270 | 100 | | X | | | | | | | | |
| | | 61 | 5/4 | 300 | 760 | ✓ | 270 | 760 | | X | | | | | | | | |
| | | 62 | 6/4 | 500 | 840 | ✓ | 450 | 840 | | X | | | | | | | | |
| | | 63 | 7/4 | 600 | | | 540 | | | X | | | | | | | | |
| | | 64 | 8/4 | 400 | | | 360 | | | X | | | | | | | | |
| | | 65 | 9/4 | | | | 360 | | | X | | | | | | | | |
| | | 66 | 10/4 | 400 | | | 360 | | | X | | | | | | | | |
| | | 67 | 11/4 | 400 | | ✓ | 360 | | | X | | | | | | | | |
| | | 68 | 12/4 | 400 | | ✓ | 360 | | | X | | | | | | | | |
| | | 69 | 1/5 | 500 | | | 450 | | | ✓ | | | | | | | | |
| | | 70 | 2/5 | 300 | | | 270 | | | ✓ | | | | | | | | |
| | | 71 | 3/5 | 250 | | | 220 | | | ✓ | | | | | | | | |
| | | 72 | 4/5 | 200 | | | 180 | | | ✓ | | | | | | | | |
| | | 73 | 5/5 | 200 | | | 180 | | | ✓ | | | | | | | | |
| | | 74 | 6/5 | 150 | | | 140 | | | ✓ | | | | | | | | |
| | | 75 | 7/5 | | | | 140 | | | ✓ | | | | | | | | |
| | | 76 | 8/5 | | | | 140 | | | ✓ | | | | | | | | |
| | | 77 | 9/5 | | | | 140 | | | ✓ | | | | | | | | |
| | | 78 | 10/5 | | | | 140 | | | ✓ | | | | | | | | |
| | | 79 | 11/5 | 150 | | | 140 | | | ✓ | | | | | | | | |
| | | 80 | 12/5 | 200 | | | 180 | | | ✓ | | | | | | | | |
| | | 81 | 13/5 | 250 | | | 220 | | | ✓ | | | | | | | | |
| | | 82 | 14/5 | 250 | | | 220 | | | ✓ | | | | | | | | |
| | | 83 | 15/5 | 250 | | ✓ | 220 | | | ✓ | | | | | | | | |
| | | 84 | 16/5 | 250 | | ✓ | 220 | | | ✓ | | | | | | | | |
| | | 85 | 17/5 | 300 | | ✓ | 270 | | | ✓ | | | | | | | | |
| | | 86 | 18/5 | 500 | | | 450 | | | ✓ | | | | | | | | |
| | | 87 | 1/6 | 250 | | | 220 | | | ✓ | | | | | | | | |
| | | 88 | 2/6 | 250 | | | 220 | | | ✓ | | | | | | | | |
| | | 89 | 3/6 | 250 | | ✓ | 220 | | | ✓ | | | | | | | | |
| | | 90 | 4/6 | 250 | | | 220 | | | ✓ | | | | | | | | |
| | | 91 | 5/6 | | | | 220 | | | ✓ | | | | | | | | |
| | | 92 | 6/6 | | | | 220 | | | ✓ | | | | | | | | |
| | | 93 | 7/6 | 250 | | | 220 | | | ✓ | | | | | | | | |
| | | 94 | 8/6 | 300 | | | 270 | | | ✓ | | | | | | | | |
| | | 95 | 9/6 | 500 | | | 450 | | | ✓ | | | | | | | | |
| | | 96 | 10/6 | 500 | | | 450 | | | ✓ | | | | | | | | |
| | | 97 | 11/6 | 300 | | | 270 | | | ✓ | | | | | | | | |
| | | 98 | 12/6 | 200 | | | 180 | | | ✓ | | | | | | | | |
| | | 99 | 13/6 | 120 | | | 100 | | | ✓ | | | | | | | | |
| | | | | | | | 39 | 6 | | | | | | | | | | |

THE LAST NAME GIVEN IS THE ONE TO WHOM PROPERTY IS ASSESSED

THE LAST VALUE GIVEN IS THE ASSESSED VALUE FOR THE PRESENT YEAR

| Name of Owner At Noon on First Day in January, 1927 | Name of Owner At Noon on First Day in January, 1928 | Address | Name of Owner At Noon on First Day in January, 1929 | Address | Name of Owner At Noon on First Day in January, 1930 | Address | Description or Boundary for Assessment | Original Acres | Pueblo Lot | Acres Not Ass'd | Value of Real Estate 1927 | Value of Improvements 1927 | Check (1927) | Value of Real Estate 1928 | Value of Improvements 1928 | Paid Personal (1928) | Check (1928) | Value of Real Estate 1929 | Value of Improvements 1929 | Paid Personal (1929) | Check | Value of Real Estate 1930 | Value of Improvements 1930 | Paid Personal | Check |
|---|---|---|---|---|---|---|---|---|---|---|---|---|---|---|---|---|---|---|---|---|---|---|---|---|---|
| | | | | | | | E1/2 of N.E.1/4 | | 1343 | | 0 | | | 0 | | | | | | | | | | | |
| | | | | | | | Assessor's Map #1 Called Avenue Courts | | | | 0 | | | 0 | | | | | | | | | | | |
| Tax Deed | Sou. Title Guar. Co. Assess 1928 | | | | | | | | 100 | 14/6 | 100 | | | 100 | | | ✓ | | | | | | | | |
| " | " | | | | | | | | 101 | 15/6 | 150 | | | 140 | | | ✓ | | | | | | | | |
| " | " | | | | | | | | 102 | 16/6 | 150 | | | 140 | | | ✓ | | | | | | | | |
| " | " | | | | | | | | 103 | 17/6 | 100 | | | 100 | | | ✓ | | | | | | | | |
| " | " | | | | | | | | 104 | 18/6 | 150 | | | 140 | | | ✓ | | | | | | | | |
| " | " | | | | | | | | 105 | 19/6 | 100 | | | 100 | | | ✓ | | | | | | | | |
| " | " | | | | | | | | 106 | 20/6 | 60 | | | 50 | | | ✓ | | | | | | | | |
| " | " | | | | | | | | 107 | 21/6 | 200 | | | 180 | | | ✓ | | | | | | | | |
| " | " | | | | | | | | 108 | 1/7 | 500 | | | 450 | | | ✓ | | | | | | | | |
| Sylvester Kipp | | | | | | | | | 109 | 2/7 | 300 | | ✓ | 270 | | | ✓ | | | | | | | | |
| A. C. Ginn N W | | | | | | | | | 110 | 3/7 | 300 | 800 S | | 270 | 1000 | | ✓ | | | | | | | | |
| Tax Deed | Sou. Title Guar. Co. Assess 1928 | | | | | | | | 111 | 4/7 | 300 | | | 270 | | | ✓ | | | | | | | | |
| " | " | | | | | | | | 112 | 5/7 | 300 | | | 270 | | | ✓ | | | | | | | | |
| " | " | | | | | | | | 113 | 6/7 | 400 | | | 360 | | | ✓ | | | | | | | | |
| " | " | | | | | | | | 114 | 7/7 | | | | 360 | | | ✓ | | | | | | | | |
| " | A. M. Mayo & Co | | | | | | | | 115 | 8/7 | | | | 360 | | | ✓ | | | | | | | | |
| " | " | | | | | | | | 116 | 9/7 | 400 | | | 360 | 400 | 171/SE 1100 | ✓ | | | | | | | | |
| C. F. Ginn | | | | | | | | | 117 | 10/7 | 600 | | ✓ | 540 | 1000 | 200 | ✓ | | | | | | | | |
| Tax Deed | Sou. Title Guar. Co. Assess 1928 | | | | | | | | 118 | 1/8 | 150 | | | 140 | | | ✓ | | | | | | | | |
| " | " | | | | | | | | 119 | 2/8 | 150 | | | 140 | | | ✓ | | | | | | | | |
| " | " | | | | | | | | 120 | 3/8 | 100 | | | 100 | | | ✓ | | | | | | | | |
| " | " | | | | | | | | 121 | 4/8 | 300 | | | 270 | | | ✓ | | | | | | | | |
| " | " | | | | | | | | 122 | 5/8 | 200 | | | 180 | | | ✓ | | | | | | | | |
| " | " | | | | | | | | 123 | 1/9 | 100 | | | 100 | | | ✓ | | | | | | | | |
| " | " | | | | | | | | 124 | 2/9 | 150 | | | 140 | | | ✓ | | | | | | | | |
| " | " | | | | | | | | 125 | 3/9 | 150 | | | 140 | | | ✓ | | | | | | | | |
| " | " | | | | | | | | 126 | 4/9 | 100 | | | 100 | | | ✓ | | | | | | | | |
| " | " | | | | | | | | 127 | 5/9 | 150 | | | 140 | | | ✓ | | | | | | | | |
| " | " | | | | | | | | 128 | 6/9 | 300 | | | 270 | | | ✓ | | | | | | | | |
| " | " | | | | | | | | 129 | 1/10 | 60 | | | 50 | | | ✓ | | | | | | | | |
| " | " | | | | | | | | 130 | 2/10 | 60 | | | 50 | | | ✓ | | | | | | | | |
| " | " | | | | | | | | 131 | 3/10 | 70 | | | 60 | | | ✓ | | | | | | | | |
| " | " | | | | | | | | 132 | 4/10 | 70 | | | 60 | | | ✓ | | | | | | | | |
| " | " | | | | | | | | 133 | 5/10 | 80 | | | 70 | | | ✓ | | | | | | | | |
| " | " | | | | | | | | 134 | 6/10 | 180 | | | 160 | | | ✓ | | | | | | | | |
| " | " | | | | | | | | 135 | 7/10 | 150 | | | 140 | | | ✓ | | | | | | | | |
| " | " | | | | | | | | 136 | 8/10 | 150 | | | 140 | | | ✓ | | | | | | | | |

**THE LAST NAME GIVEN IS THE ONE TO WHOM PROPERTY IS ASSESSED**

**THE LAST VALUE GIVEN IS THE ASSESSED VALUE FOR THE PRESENT YEAR**

| NAME OF OWNER At Noon on First Day in January, 1927 | NAME OF OWNER At Noon on First Day in January, 1928 | Address | NAME OF OWNER At Noon on First Day in January, 1929 | Address | NAME OF OWNER At Noon on First Day in January, 1930 | Address |
|---|---|---|---|---|---|---|
| John D McNee | | | | | | |
| Claude Woolman | | | | | | |
| Anton Baldessari | | | | | | |
| Lavinia Q Eaton | | | | | | |
| " | | | | | | |
| Laura Madera | | | | | | |
| " | | | | | | |
| Union Tr Co of SD | | | | | | |
| " | | | | | | |
| " | | | | | | |
| Fenton Parker Materials Co | | | | | | |
| " | | | | | | |
| " | | | | | | |
| " | | | | | | |
| " | | | | | | |
| " | | | | | | |
| " | | | | | | |
| W. W. Paden | | | | | | |
| " | | | | | | |
| " | | | | | | |
| | Grace L Benbough | | | | | |
| | " | | | | | |
| | " | | | | | |
| | " | | | | | |

| DESCRIPTION OR BOUNDARY FOR ASSESSMENT | Original Acres | Pueblo Lot | Acres Not Ass'd | Value of Real Estate 1927 | Value of Improvements 1927 | CHECK | Value of Real Estate 1928 | Value of Improvements 1928 | Paid Personal | CHECK | Value of Real Estate 1929 | Value of Improvements 1929 | Paid Personal | CHECK | Value of Real Estate 1930 | Value of Improvements 1930 | Paid Personal | CHECK |
|---|---|---|---|---|---|---|---|---|---|---|---|---|---|---|---|---|---|---|
| All of T. 16 S R 2 W lying E of the R of W City Property | 18.12 | 1344 | 10.21 | | 0 | | | | | | | | | | | | | |
| All N of T. 16 S R 2 W lying E of the R of W Mountain View Park " " | | 1344 | 10.79 | | 0 | | | | | | | | | | | | | |
| Central Homestead | | 1344 | 1.20 | | 0 | | | | | | | | | | | | | |
| Imperial Hts | | 1344 | .25 | | 0 | | | | | | | | | | | | | |
| Sierra Park | | 1344 | .15 | | 0 | | | | | | | | | | | | | |
| | | | | | 0 | | | | | | | | | | | | | |
| Road | 6.84 | 1345 | .64 | | 0 | | | | | | | | | | | | | |
| N.W. 20 ac W. St. Westhe Add | | 1345 | .20 | | 0 | | | | | | | | | | | | | |
| Ocean View Tract | | 1345 | .35.35 | | 0 | | | | | | | | | | | | | |
| E. 330 ft of W. 660 ft of S. 330 ft | | 1345 | .2.50 | 1700 | | 5 | 1500 | | | | | | | | | | | |
| W. 330 ft of S. 330 ft | | 1345 | .2.50 | 2000 | | 80 V | 1800 | | 80 | | | | | | | | | |
| N. 2.68 ac lying E of W. St. Westhe Add | | 1345 | .2.68 | 2200 | | 80 V | 2000 | | 80 | | | | | | | | | |
| 1.14 ac lying E of S 1/2 of Blk 463 W St Westhe Add N of Newton Ave | | 1345 | 1.14 | 300 | | V | 250 | | | | | | | | | | | |
| | | | | 0 | | | | | | | | | | | | | | |
| All lying S of Newton Ave & E of Blk 463 W St Westhe Ave | | 1345 | 3.20 | 1500 | | 560 V | 1300 | | 560 | Del Per | | | | | | | | |
| R K Porter's Sub | 92.15 | 1346 | 4.0 | | 0 | | | | | | | | | | | | | |
| H H Dougherty's Sub | | | 12.15 | | 0 | | | | | | | | | | | | | |
| Nordica Hts #2 | | | 4.0 | | 0 | | | | | | | | | | | | | |
| S. 1.81 ac Lus Road Cemetery | 218.72 | 1347 | 180.72 | | 0 | | | | | | | | | | | | | |
| Road | | | .28 | | 0 | | | | | | | | | | | | | |
| All lying N of Cemetery and S of Public road the same road the decision in Superior Court decree #1809 in case entitled Rogers Vs. Bronson | | 1346 | | 3000 | | V | 2500 | | | | | | | | | | | |
| Beg at a pt on N line of Public Road as described in Superior Court decree #1809 in case entitled Rogers Vs. Bronson said pt being due S of a pt in mid lot N 8 on said S. on PL 1151, the N 8 along N line said road to E line PL 1347, the N on said E line to NE cor PL 1347, the W on N line said PL 1140 ft, the S 55°27' W 430 ft, the S 65°27' W 255 ft, the S 62°07' W 375.5 ft, 77 rd S to W line PL 1347, the S on said W line to ft 1/2 way det N 8 on said S on PL 1151, the due E to beg | | 1347 | 15.2 | 3500 | | V | 3000 | | | | | | | | | | | |
| Ck up Tuesday for not in in storm dec 19 28 in SW cor at pt of beg | | | | | | | | | | | | | | | | | | |
| Beg at a pt on N line PL 1347 - 1140 ft W of N 8 on said PL, the S 55°27' W 430 ft, the S 65°27' W 255 ft, the S 62°07' W 375.5 ft M or L to W line said PL, the N on said W line to N W cor said PL, the E on N line said PL to beg | | 1347 | 5.82 | 1400 | | V | 1200 | | | | | | | | | | | |
| Unnumbered Cemetery Lot lying S of | | 1347 | | | | | | | | | | | | | | | | |
| All that part of Unnumd Cemetery lot lying S of PL 1347, described as follows: Beg at the NE cor of lot, the W on S line of lot 200 ft, the at Ma N 165 ft, the at Ma E to E line of lot, the E on said E line to beg | | | | | | | 2500 | 2400 | | | | | | | | | | |

THE LAST NAME GIVEN IS THE ONE TO WHOM PROPERTY IS ASSESSED

THE LAST VALUE GIVEN IS THE ASSESSED VALUE FOR THE PRESENT YEAR

| NAME OF OWNER At Noon on First Day in January, 1927 | NAME OF OWNER At Noon on First Day in January, 1928 | Address | NAME OF OWNER At Noon on First Day in January, 1929 | Address | NAME OF OWNER At Noon on First Day in January, 1930 | Address | DESCRIPTION OR BOUNDARY FOR ASSESSMENT | Original Acres | Pueblo Lot | Acres Not Ass'd | Value of Real Estate 1927 | Value of Improvements 1927 | CHECK | Value of Real Estate 1928 | Value of Improvements 1928 | Paid Personal | CHECK | Value of Real Estate 1929 | Value of Improvements 1929 | Paid Personal | CHECK | Value of Real Estate 1930 | Value of Improvements 1930 | Paid Personal | CHECK |
|---|---|---|---|---|---|---|---|---|---|---|---|---|---|---|---|---|---|---|---|---|---|---|---|---|---|---|
| Mrs S.A. Farnum | | | | | | | Exc S W 5 ac Choate Add | 34 | 1348 | 29 | | 0 | | | | | | | | | | | | | | |
| | | | | | | | S 7½ ch. of W 7½ ch. | | 1348 | 5 | | 800 | | ✓ | 700 | | | X | | | | | | | | |
| | | | | | | | Park Villas | 57½ | 1349 | | | 0 | | | | | | | | | | | | | | |
| | | | | | | | N 47.25 ac Altadena | 105 | 1350 | 47.25 | | 0 | | | | | | | | | | | | | | |
| | | | | | | | S W 27.95 ac Carmel Alta | | 1350 | 27.95 | | 0 | | | | | | | | | | | | | | |
| | | | | | | | S E 22 ac Carmel Alta Park | | 1350 | 22 | | 0 | | | | | | | | | | | | | | |
| | | | | | | | N W 8 ac of N 30 ac City School Prop | | 1350 | 8 | | 0 | | | | | | | | | | | | | | |
| | | | | | | | City Property | 59.5 | 1351 | | | 0 | | | | | | | | | | | | | | |
| | | | | | | | Sorrento Townsite | 68.4 | 1352 | | | 0 | | | | | | | | | | | | | | |
| | | | | | | | City Property | 50 | 1353 | 46.49 | | 0 | | | | | | | | | | | | | | |
| Nathan L. Rennells | | | | | | | Beg at N W cor Pl 1353 thence N E 4 rods on N'ly line sd Pl 150 ft, thence S E 80 ft, thence at right angles S'ly 370 ft to N'ly line sd Pl, thence N W'ly on said N'ly line 540 ft to beg | | 1353 | 3.51 | | 200 | | ✓ | 150 | | | X | | | | | | | | |
| " | | | | | | | | | 1354 City Park | | | | | | | | | | | | | | | | | |
| " | | | | | | | Beg at N'ly cor lot 6 Sorrento, thence S E 4 rods with the N E'ly line lot 5 Sorrento to S E'ly line Pl 1355, thence S W on said S E'ly line to S W cor sd Pl, thence N W'ly on W'ly line sd Pl 430 ft to beg | | 1355 | 1.49 | | 150 | | ✓ | 100 | | | X | | | | | | | | |
| " | | | | | | | City Property | 13.30 | 1355 | 38.26 | | 0 | | | | | | | | | | | | | | |
| | | | | | | | Andrew Gwinn Tract Book 4 Page 196 Deed to the City 1912 | | 1355 | 80.00 | | 0 | | | | | | | | | | | | | | |
| | | | | | | | Jose Machado Tract Book 4 Page 98 Deed to the City 1912 | | 1355 | 16.55 | | 0 | | | | | | | | | | | | | | |
| | | | | | | | City Property | | 1354 | | | 0 | | | | | | | | | | | | | | |
| | | | | | | | Sorrento Townsite | 160 | 1356 | | | 0 | | | | | | | | | | | | | | |
| | | | | | | | " | 154.4 | 1357 | | | 0 | | | | | | | | | | | | | | |
| | | | | | | | " | 362.3 | 1358 | | | 0 | | | | | | | | | | | | | | |
| | | | | | | | " | 155.5 | 1359 | | | 0 | | | | | | | | | | | | | | |
| | | | | | | | City Property | 44 | 1360 | | | 0 | | | | | | | | | | | | | | |
| | | | | | | | Sorrento Townsite | | 1361 | | | 0 | | | | | | | | | | | | | | |
| | | | | | | | S 57½ ac " " | 102 | 1362 | 57½ | | 0 | | | | | | | | | | | | | | |
| | | | | | | | Santa Fe R of W | | | 9 | | 0 | | | | | | | | | | | | | | |
| S D Land Corp | | | | | | | N 50 ac Less " (Article of land 100 ft wide formally given) | | | 41 | | 1000 | | ✓ | 750 | | | X | | | | | | | | |
| A. T. & Santa Fe Ry Co | | | | | | | Line Santa Fe Ry New Ribbon side track | | | 3.80 | | 100 | | ✓ | 100 | | | X | | | | | | | | |
| | | | | | | | Not in City | | 1363 | | | | | | | | | | | | | | | | | |
| | | | | | | | " | | to | | | | | | | | | | | | | | | | | |
| | | | | | | | " | | 1772 | | | | | | | | | | | | | | | | | |

THE LAST NAME GIVEN IS THE ONE TO WHOM PROPERTY IS ASSESSED

| NAME OF OWNER At Noon on First Day in January, 1927 | NAME OF OWNER At Noon on First Day in January, 1928 | Address | NAME OF OWNER At Noon on First Day in January, 1929 | Address | NAME OF OWNER At Noon on First Day in January, 1930 | Address |
|---|---|---|---|---|---|---|
| S.D. Elec Ry Co. | | | | | | |
| Arthur J. Heusebeer | | | | | | |
| | La Jolla Hermosa Co. | | | | | |
| " | La Jolla Hermosa Unit #2 | | | | | |
| W.G. Gason Est | C. W. Rodgicker | | | | | |
| | R.H. Cromwell | | | | | |
| | Malcolm Crowe | | | | | |
| Catherine M. Langford | | | | | | |
| Geo. Hicks, Jr. | | | | | | |
| Union Trust Co. of S.D. | | | | | | |
| Roseleanym Bricklee | | | | | | |
| Geo. Hicks, Jr. | | | | | | |
| W.C. Rannells | Wm C. Rannells | | | | | |

THE LAST VALUE GIVEN IS THE ASSESSED VALUE FOR THE PRESENT YEAR

| DESCRIPTION OR BOUNDARY FOR ASSESSMENT | Original Acres | Pueblo Lot | Acres Not Ass'd | Value of Real Estate 1927 | Value of Improvements 1927 | CHECK | Value of Real Estate 1928 | Value of Improvements 1928 | Paid Personal | CHECK | Value of Real Estate 1929 | Value of Improvements 1929 | Paid Personal | CHECK | Value of Real Estate 1930 | Value of Improvements 1930 | Paid Personal | CHECK |
|---|---|---|---|---|---|---|---|---|---|---|---|---|---|---|---|---|---|---|
| Road | | 1773 | 6.11 | | 0 | | | | | | | | | | | | | |
| A strip of land formally reserved for L.D. & Pacific R.R. Co. Lying E. of La Jolla Hermosa Unit #2 | | 1773 | | 3000 | 8000 | ✓ | 2400 | 8000 | op. | | X | | | | | | | |
| all Unplatted portion | | 1773 | 159.39 | 67000 | | ✓ | 46200 | | | | X | | | | | | | |
| All that portion lying W of S.D. Electric Ry & Blks 14-18 + 19 La Jolla Hermosa | | | 4.00 mol | | 0 | | 10000 | 500 | | | X | | | | | | | |
| all lying W of S.D. Electric Ry exc 4 ac M & L. lies N.W. of exc above | La Jolla Hermosa | | 76.89 | | 0 | | | | | | | | | | | | | |
| La Jolla Hermosa Unit #2 65 ac M or L. lying E of Electric Ry | | | 65 | | 0 | | Sub. 1927 | La Jolla Hermosa Unit #2 Map 2055 | | | | | | | | | | |
| N 1/2 | 160 | 1774 | 80 | 16000 | | ✓ | 6000 | | | | X | | | | | | | |
| E 1/2 of S 1/2 | | 1774 | 40 | | | | 3000 | | | | X | | | | | | | |
| W 1/2 of S 1/2 | | 1774 | 40 | | | | 3000 | | | | X | | | | | | | |
| | 160 | 1775 | | 16000 | | ✓ | 12000 | | | | X | | | | | | | |
| | 160 | 1776 | | 16000 | | ✓ | 12000 | | | | X | | | | | | | |
| Santa Fe R of W | 160 | 1777 | 6.31 | | 0 | | 0 | | | | | | | | | | | |
| Road | | | 2.75 | | 0 | | 0 | | | | | | | | | | | |
| Less R of W + Road | | | 150.88 | 15000 | | ✓ | 11000 | | | | X | | | | | | | |
| Santa Fe R of W | 160 | 1778 | 6.75 | | 0 | | 0 | | | | | | | | | | | |
| Road | | | 2.76 | | 0 | | 0 | | | | | | | | | | | |
| Less R of W + Road | | | 150.49 | 15000 | 200 | ✓ | 11000 | 200 | | | X | | | | | | | |
| | 160 | 1779 | | 16000 | | ✓ | 12000 | | | | X | | | | | | | |
| W 1/2 City Property | 160 | 1780 | 80 | | 0 | | 0 | | | | | | | | | | | |
| E 1/2 | | | 80 | 8000 | 1600 | ✓ | 6000 | 1600 | 2330 | | X | | | | | | | |
| City Property | | 1781 | | | 0 | | 0 | | | | | | | | | | | |

Pueblo Lands

THE LAST NAME GIVEN IS THE ONE TO WHOM PROPERTY IS ASSESSED

| NAME OF OWNER At Noon on First Day in January, 1927 | NAME OF OWNER At Noon on First Day in January, 1928 | Address | NAME OF OWNER At Noon on First Day in January, 1929 | Address | NAME OF OWNER At Noon on First Day in January, 1930 | Address |
|---|---|---|---|---|---|---|
| M Hall | | | | | | |
| " | | | | | | |
| J M Ray | J. D. Smith | | | | | |
| M Hall | | | | | | |
| M Hall | | | | | | |
| M Hall | | | | | | |
| Nellie C. Mason | Florence Mason Palmer | | | | | |
| " | " | | | | | |
| S. D. Electric Co. | | | | | | |

Pueblo Lands

THE LAST VALUE GIVEN IS THE ASSESSED VALUE FOR THE PRESENT YEAR

| DESCRIPTION OR BOUNDARY FOR ASSESSMENT | Original Acres | Pueblo Lot | Acres Not Ass'd | Value of Real Estate 1927 | Value of Improvements 1927 | CHECK | Value of Real Estate 1928 | Value of Improvements 1928 | Paid Personal | CHECK | Value of Real Estate 1929 | Value of Improvements 1929 | Paid Personal | CHECK | Value of Real Estate 1930 | Value of Improvements 1930 | Paid Personal | CHECK |
|---|---|---|---|---|---|---|---|---|---|---|---|---|---|---|---|---|---|---|
| 10.2 ac in West part Bird Rock Add | 267.4 | 1 / 178.2 | 10.2 | | 0 | | | | | | | | | | | | | |
| All lying E. of Bird Rock Add Ex 1 - 5 ac in SE cor | | 1 | 128.5 | 6500 | | | ✓ 5000 | | | | X | | | | | | | |
| 5 ac in SE cor | | 1 | 5 | 2500 | | | ✓ 2000 | | | | X | | | | | | | |
| W 37.7 ac Bird Rock Add | | 2 | 37.7 | | 0 | | | | | | | | | | | | | |
| All lying E of " " " | | 2 | 74.8 | 3500 | | | ✓ 2800 | | | | X | | | | | | | |
| W 2.5 ac Bird Rock Add | | 3 | 2.5 | | 0 | | | | | | | | | | | | | |
| All lying E of " " " | | 3 | 17.55 | 8500 | | | ✓ 6800 | | | | X | | | | | | | |
| | | 4 | 4.75 | 2300 | | | ✓ 1800 | | | | X | | | | | | | |
| | | 5 | 28.75 | 14000 | | | ✓ 11000 | | | | X | | | | | | | |
| | | 6 | 21.50 | 11000 | | | ✓ 9000 | | | | X | | | | | | | |
| A strip of land formally occupied by Lot 1 & Bird Rock Add owners reserve | | 7 | | 3000 % | | | ✓ 2400 % | | | | X | | | | | | | |
| N 7.5 ac Bird Rock City by the Sea | | 7 | 7.5 | | 0 | | | 0 | | | | | | | | | | |
| S 7.5 ac Bird Rock Add | | 7 | 7.5 | | 0 | | | 0 | | | | | | | | | | |

THE LAST NAME GIVEN IS THE ONE TO WHOM PROPERTY IS ASSESSED

| NAME OF OWNER At Noon on First Day in January, 1927 | NAME OF OWNER At Noon on First Day in January, 1928 | Address | NAME OF OWNER At Noon on First Day in January, 1929 | Address | NAME OF OWNER At Noon on First Day in January, 1930 | Address |
|---|---|---|---|---|---|---|
| S D Elec Rylec | | | | | | |
| Union Trlec | Ei. S. Babcock | | | | | |
| " | " | | | | | |
| F. T. Scripps | | | | | | |
| James Hervey Johnson | C K Johnson | | | | | |
| " | " | | | | | |
| | C. F. Minzel | | | | | |
| | " | | | | | |

THE LAST VALUE GIVEN IS THE ASSESSED VALUE FOR THE PRESENT YEAR

| DESCRIPTION OR BOUNDARY FOR ASSESSMENT | Original Acres | Pueblo Lot | Acres Not Ass'd | Value of Real Estate 1927 | Value of Improvements 1927 | CHECK | Value of Real Estate 1928 | Value of Improvements 1928 | Paid Personal | CHECK | Value of Real Estate 1929 | Value of Improvements 1929 | Paid Personal | CHECK | Value of Real Estate 1930 | Value of Improvements 1930 | Paid Personal | CHECK |
|---|---|---|---|---|---|---|---|---|---|---|---|---|---|---|---|---|---|---|
| Sec Reeds Ocean Front Add | 235 | 1783 | 40 | | 0 | | | | | | | | | | | | | |
| A strip of land formally reserved for L A & S L R by overcrossing | | | 2.55 | 4000 00 | | | V 3000 00 | | | | X | | | | | | | |
| Road | | 1 | 4.25 | | 0 | | | | | | | | | | | | | |
| Lest " | | 1 | 6.44 | 133000 | | | V 106000 | 320 | | | X | | | | | | | |
| | | 2 | 18 | 27000 | | | V 21000 | 200 | | | X | | | | | | | |
| N 430 ft of E 522 ft | | 3 | 5.15 | 2000 | 100 | | V 1500 | | | | X | | | | | | | |
| Sts | | 5 | 0.93 ± | | | | | | | | | | | | | | | |
| All that portion lying S of Tourmaline st N of First Add to Ocean Spray (Lot 5) + E of Allison st — | | 5 | (1.23) | (N.B. Allison st not deducted 1927) 2000 | | | V 1300 | | | | X | | | | | | | |
| | | | 2.13 ± | | | | 600 00 | | | | | | | | | | | |
| All that portion lying S of Tourmaline st + N of 1st Add to Ocean Spray + W of Allison st — | | 5 | 1.21 ± | | | | 500 00 600 | | | | X | | | | | | | |
| Monte Villa Tract | | 3 | | | 0 | | | | | | | | | | | | | |
| Pacific Beach Vista Tr | | 3 | 4.45 | | 0 | | | | | | | | | | | | | |
| 1st Add to " " " " | | 3 | | | 0 | | | | | | | | | | | | | |
| Ocean Spray | | 4 | | | 0 | | | | | | | | | | | | | |
| Road | | 5 | .80 | | 0 | | | | | | | | | | | | | |
| First Add to Ocean Villa Tract | | 5 | 2.21 | | 0 | | | | | | | | | | | | | |
| First Add to Ocean Spray | | 5 | 1.25 | | 0 | | | | | | | | | | | | | |
| Pacific Beach Vista Tr | | 6 | 7.88 | | 0 | | | | | | | | | | | | | |
| Buena Vista Tr | | 7 | 4.32 | | 0 | | | | | | | | | | | | | |
| " | | 8 | 4.27 | | 0 | | | | | | | | | | | | | |
| " | | 9 | 3.41 | | 0 | | | | | | | | | | | | | |
| Pacific Beach Vista Tr | | 10 | 3.39 | | 0 | | | | | | | | | | | | | |
| " | | 11 | 3.57 | | 0 | | | | | | | | | | | | | |
| " | | 12 | 3.39 | | 0 | | | | | | | | | | | | | |
| Ocean Villa Tr | | 13 | 12.32 | | 0 | | | | | | | | | | | | | |

**THE LAST NAME GIVEN IS THE ONE TO WHOM PROPERTY IS ASSESSED**

**THE LAST VALUE GIVEN IS THE ASSESSED VALUE FOR THE PRESENT YEAR**

| NAME OF OWNER At Noon on First Day in January, 1927 | NAME OF OWNER At Noon on First Day in January, 1928 | Address | NAME OF OWNER At Noon on First Day in January, 1929 | Address | NAME OF OWNER At Noon on First Day in January, 1930 | Address | DESCRIPTION OR BOUNDARY FOR ASSESSMENT | Original Acres | Pueblo Lot | Acres Not Ass'd | Value of Real Estate 1927 | Value of Improvements 1927 | CHECK | Value of Real Estate 1928 | Value of Improvements 1928 | Paid Personal | CHECK | Value of Real Estate 1929 | Value of Improvements 1929 | Paid Personal | CHECK | Value of Real Estate 1930 | Value of Improvements 1930 | Paid Personal | CHECK |
|---|---|---|---|---|---|---|---|---|---|---|---|---|---|---|---|---|---|---|---|---|---|---|---|---|---|
| | | | | | | | Pacific Beach | 160 | 1784 | 150 | | 0 | | | | | | | | | | | | | |
| | | | | | | | Cox Tract | | 1784 | | | | | | | | | | | | | | | | |
| Olive B. Mignon | | | | | | | E 6 ac of N ½ of S 10 ac of N ½ of SW¼ | | 1784 | 6 | 500 | | ✓ | 400 | | | ✗ | | | | | | | | |
| Alwyn Patterson | | | | | | | E 1 ac of S 10 ac of N ½ of SW¼ | | 1784 | 1 | 800 | | ✓ | 600 | 80 | | ✗ | | | | | | | | |
| Edwin Bennett | | | | | | | W ½ ac of S 10 ac of N ½ of SW¼ | | 1784 | 1½ | 1500 | | ✓ | 1200 | | | ✗ | | | | | | | | |
| Joseph Jewett | Wallace D. Bunch | | | | | | E ½ ac of W 2 ac of S 10 ac of N ½ of SW¼ | | 1784 | 1½ | 1500 | | ✓ | 1200 | | | ✗ | | | | | | | | |
| | | | | | | | E 86 ac City Property | 160 | 1785 | 86 | | 0 | | | | | | | | | | | | | |
| | | | | | | | S 37 ac of W 74 ac Soledad Terrace | | | 37 | | 0 | | | | | | | | | | | | | |
| | | | | | | | City Property = N 70 ft of E 342 ft of N 37 ac of W 74 ac - Deeded by K. O. Sessions May 22 1918 DB 754 P 450 (Reservoir) | | 1785 | | | 0 | | | | | | | | | | | | | |
| Kate O. Sessions | Georgia G. Parker | | | | | | N 37 ac of W 74 ac. Exc N 70 ft of E 342 ft Exc E 15 ac + less Road | | 1785 | 22.03 | 3000 | | ✓ | 2200 | 1600 | | ✗ | 3 | | 2200 | | | | | |
| " | " | | | | | | | | | | | | | | | | | | | | | | | | |
| Lens Bros | | | | | | | Com at a pt which is S 14°50' E 70 ft from a pt on N line of PL 1785 which is 1470 ft W of NE cor of PL 1785: the S 14°50' E 800.5 ft: the W making an interior angle of 89°44' - 550 ft: the N making an interior angle of 90°16' - 513.3 ft: the NW by making an interior angle of 147°50' - 409.46 ft: the E making an interior angle of 121°54' - 332 ft to com | | 1785 | 10.00 | 4000 | 1000 | ✓ | 3000 | 1000 | | ✗ | | | | | | | | |
| " | | | | | | | | | | | | | | | | | | | | | | | | | |
| " | | | | | | | | | | | | | | | | | | | | | | | | | |
| " | | | | | | | | | | | | | | | | | | | | | | | | | |
| " | | | | | | | | | | | | | | | | | | | | | | | | | |
| Westergaard Bros | | | | | | | Com at a pt which is S 14°50' E 962.9 ft from a pt on N line of PL 1785 which is 1420 ft W of NE cor PL 1785: the S 14°50' E 350 ft More or Less to NE cor of Soledad Terrace: the W along N line of Soledad Terr 550 ft: the N 350 ft to a pt which is 550 ft W of pt of com: the E 550 ft to pt of com | | 1785 | 4.47 | 1800 | 1200 | ✓ | 1400 | 1200 | 1000 | ✗ | | | | | | | | |
| " | | | | | | | | | | | | | | | | | | | | | | | | | |
| " | | | | | | | | | | | | | | | | | | | | | | | | | |
| " | | | | | | | | | | | | | | | | | | | | | | | | | |
| " | | | | | | | | | | | | | | | | | | | | | | | | | |
| Helen F. Donovan et al. | | | | | | | Bates Add vacated Nov 16-1926 by court Case #47121 all | 160 | 1786 | 160 | 16000 | | ✓ | 9,000 12000 | | | ✗ | | | | | | | | |
| | | | | | | | Road | | 1787 | 2.73 | | 0 | | | 0 | | | | | | | | | | |
| | | | | | | | (Ref'd) | | | 6.91 | | 0 | | | 0 | | | | | | | | | | |
| J.W. Rice | | | | | | | Beg at a pt on N line of 1787 - 350 ft E of NW cor of PL - Rd S Sly to Cor with S Cal Ry Rd W 75 ft: the at Ra N Nly 1418.9 ft from a pt to N line of PL: the W along sd N line to pt of beg - less Road + less Ref'd | | 1787 | 10.66 | 1000 | 400 | ✓ | 750 | 400 | 2300 | ✗ | | | | | | | | |
| " | | | | | | | | | | | | | | | | | | | | | | | | | |
| " | | | | | | | | | | | | | | | | | | | | | | | | | |
| " | | | | | | | | | | | | | | | | | | | | | | | | | |
| R M Hubbard | Robert M. Hubbard | | | | | | N 80 ft Exc 10.66 ac desc above to Rice | | 1787 | 38.21 | 3800 | 200 | ✓ | 2800 | 200 | | ✗ | | | | | | | | |
| Union Tr Ees of Sd | | | | | | | All Exc N 860 ft - less road + less Ref'd | | 1787 | 101.49 | 5000 | | ✓ | 3800 | | | ✗ | | | | | | | | |

THE LAST NAME GIVEN IS THE ONE TO WHOM PROPERTY IS ASSESSED

THE LAST VALUE GIVEN IS THE ASSESSED VALUE FOR THE PRESENT YEAR

| NAME OF OWNER At Noon on First Day in January, 1927 | NAME OF OWNER At Noon on First Day in January, 1928 | Address | NAME OF OWNER At Noon on First Day in January, 1929 | Address | NAME OF OWNER At Noon on First Day in January, 1930 | Address | DESCRIPTION OR BOUNDARY FOR ASSESSMENT | Original Acres | Pueblo Lot | Acres Not Ass'd | Value of Real Estate 1927 | Value of Improvements 1927 | CHECK | Value of Real Estate 1928 | Value of Improvements 1928 | Paid Personal | CHECK | Value of Real Estate 1929 | Value of Improvements 1929 | Paid Personal | CHECK | Value of Real Estate 1930 | Value of Improvements 1930 | Paid Personal | CHECK |
|---|---|---|---|---|---|---|---|---|---|---|---|---|---|---|---|---|---|---|---|---|---|---|---|---|---|
| | | | | | | | Road & Refd | 160 | 1788 | 9.78 | | 0 | | | | | | | | | | | | | |
| | | | | | | | Homeland Villas | | | 11.07 | | 0 | | | | | | | | | | | | | |
| | | | | | | | " " No 2 | | | 16.25 | | 0 | | | | | | | | | | | | | |
| | | | | | | | S10 ft of E 979 ft = City Prop. | | | 0.27 | | 0 | | | | | | | | | | | | | |
| | | | | | | | Acty part of land formerly " " | | | | | | | | | | | | | | | | | | |
| | | | | | | | Refd of Rd & B.B. Ry | | | | | 0 | | | | | | | | | | | | | |
| John F. Ricketts | | | | | | | Beg at pt on S.W. line PL 1788 - 1000 ft N of SW cor thereof; the N 50° 30' E 661 ft; the S 38° 15' E 24.5 ft for true pt of beg; the N 75° 30' E 1108 ft to road; the S along road 67 ft; the S 75° 30' W 1147 ft; the N 38° 15' W 683 ft to true pt of beg | | 1788 | 15.00 | 6000 | 240 | ✓ | 4500 | 240 | | X | | | | | | | | | |
| " | | | | | | | | | | | | | | | | | | | | | | | | | |
| " | | | | | | | | | | | | | | | | | | | | | | | | | |
| C. Agnes Thompson | | | | | | | Beg at SW cor PL 1788; the N 71° E 205.15 ft; the N 19° 24' W 807.5 ft to a 5 x 4 stake; the N ely 133.7 ft to a pt on wly line of PL 1788 - S 19.15 ft N of pt of beg; the S along W line of PL 1788 to beg | | 1788 | 3.156 | 800 | 80 | ✓ | 600 | 80 | | X | | | | | | | | | |
| " | | | | | | | | | | | | | | | | | | | | | | | | | |
| " | | | | | | | | | | | | | | | | | | | | | | | | | |
| Carroll DeWitton Scott | | | | | | | Beg at a pt on S line of N½ of PL 1788 - 575 E of W line; the at RA. nly 100 ft; the at RA. ely & par with sd S line 1137.5 ft to W line of road; the S 50° 44' E 272.3 ft; the W par with sd S line of N½ PL 1788 - 1050 ft; the N ely 70.7 ft to pt of beg | N.F. Thomas Owners both Cos. | 1788 | 6.90 | 3450 | 200 | ✓ | 2500 | 200 | | X | | | | | | | | | |
| " | | | | | | | | | | | | | | | | | | | | | | | | | |
| " | | | | | | | | | | | | | | | | | | | | | | | | | |
| " | | | | | | | | | | | | | | | | | | | | | | | | | |
| Mary Salustri | | | | | | | Beg at a pt on W line of Rose Canyon Rd 170 ft N of S line of PL 1788; the S 75° 01' W 170 ft; the S 17° 30' E 170 ft to S line sd PL 1788; the W along sd S line 56.72 ft; the N 18° 47' W 40.78 ft; the S 17° 37' E 137.01 ft m or L to S line of PL 1788; the W along sd S line 110 ft m or L; the N 17° 35' W 117.44 ft; the N 17° 39' W 100 ft; the S 75° 01' W 100 ft; the S 17° 39' E 100 ft; the S 17° 35' E 120.4 m or L to S line of PL 1788; the W along sd S line 70 ft m or L; the N 17° 34' W 171.93 ft; N 17° 39' W 100 ft; the S 75° 01' W 50 ft; the S 17° 39' E 5 ft; the S 75° 01' W 91.04 ft m or L to Ely line of lot 22 Homeland Villas No 2; the N 38° 46' W along sd Ely line 115 ft m or L; the N 75° 01' E 988.51 ft; the S 17° 39' E 5 ft; the N 75° 01' E 100 ft; the N 17° 39' W 289.47 ft; the N 75° 01' E 470 ft to W line of Rose Canyon Rd; the S 17° 36' E 419 ft m or L along sd W line to beg (less St) (6) | | 1788 | 4.504 (5.55) | 3500 | 25 | ✓ | 2000 | | | X | | | | | | | | | |
| " | | | | | | | | | | | | | | | | | | | | | | | | | |
| " | | | | | | | | | | | | | | | | | | | | | | | | | |
| " | | | | | | | | | | | | | | | | | | | | | | | | | |
| " | | | | | | | | | | | | | | | | | | | | | | | | | |
| " | | | | | | | | | | | | | | | | | | | | | | | | | |
| " | | | | | | | | | | | | | | | | | | | | | | | | | |
| " | | | | | | | | | | | | | | | | | | | | | | | | | |
| " | | | | | | | | | | | | | | | | | | | | | | | | | |
| " | | | | | | | | | | | | | | | | | | | | | | | | | |
| " | | | | | | | | | | | | | | | | | | | | | | | | | |
| " | | | | | | | | | | | | | | | | | | | | | | | | | |
| Gregorio Ranaglia | Dy: Sophie Most (E) I & Sophie Most | | | | | | Beg at a pt on W ely line of Rose Canyon Rd 270 ft N of S line of PL 1788; the S 75° 01' W 570 ft for true pt of beg; the S 17° 38' E 100 ft; the S 17° 35' E 120.43 ft; the N 73° 19' E 100 ft; the N 17° 38' W 117.44 ft; the N 17° 39' W 100 ft; ~~the S 75° 01' W 100 ft to true pt of beg~~ (E) less St. | | 1788 | 0.52 | 1000 | | ✓ | 750 | | | X | | | | | | | | | |
| " | " | | | | | | | | | | | | | | | | | | | | | | | | |
| " | " | | | | | | | | | | | | | | | | | | | | | | | | |
| " | " | | | | | | | | | | | | | | | | | | | | | | | | |
| " | Gregorio Ranaglia | | | | | | Beg at SE cor lot 22 Homeland Villas No. 2; the N 73° 19' E 96.98 ft; the N 17° 34' W 171.93 ft; the N 17° 39' W 100 ft; the S 75° 01' W 50 ft; the S 17° 39' E 5 ft; the S 75° 01' W 91.04 ft to Ely line sd lot 22; the Sly along sd Ely line 22.6 ft to beg (a) less St. | | 1788 | 0.61 | 1000 | | ✓ | 750 | | | X | | | | | | | | | |
| " | " | | | | | | | | | | | | | | | | | | | | | | | | |
| " | " | | | | | | | | | | | | | | | | | | | | | | | | |
| " | " | | | | | | | | | | | | | | | | | | | | | | | | |
| " | Dy: Sophie Most (E) | | | | | | Beg at a pt on W line of Rose Canyon Rd 300 ft N of S line PL 1788; the S 75° 01' W 670 ft for true pt of beg; the N 17° 39' W 5 ft; the S 75° 01' W 98.51 ft m or L to Ely line of Homeland Villas No 2; the N 38° 46' W along sd Ely line 288.99 ft; the N 17° 39' E 354.97 ft; the S 17° 39' E 289.47 ft; the S 75° 01' W 200 ft to true pt of beg (E) | | 1788 | 2.50 | 1600 | | ✓ | 1200 | | | X | | | | | | | | | |
| " | " | | | | | | | | | | | | | | | | | | | | | | | | |
| " | " | | | | | | | | | | | | | | | | | | | | | | | | |
| " | " | | | | | | | | | | | | | | | | | | | | | | | | |
| " | " | | | | | | | | | | | | | | | | | | | | | | | | |

THE LAST NAME GIVEN IS THE ONE TO WHOM PROPERTY IS ASSESSED

| NAME OF OWNER At Noon on First Day in January, 1927 | NAME OF OWNER At Noon on First Day in January, 1928 | Address | NAME OF OWNER At Noon on First Day in January, 1929 | Address | NAME OF OWNER At Noon on First Day in January, 1930 | Address |
|---|---|---|---|---|---|---|
| Fanny Dixon | | | | | | |
| " | | | | | | |
| " | | | | | | |
| Estes H. Layman, Est | | | | | | |
| H. J. Gross | | | | | | |
| Harry F Gross | | | | | | |
| | L. W. Brawner | | | | | |
| Thos. Donnelly | | | | | | |
| Gertrudo G. Marston | | | | | | |
| " | | | | | | |
| | David A. Garra | | | | | |
| | L. C. Newton | | | | | |
| | " | | | | | |
| | " | | | | | |
| | " | | | | | |
| | " | | | | | |
| | " | | | | | |

City of San Diego, California Pueblo Lands 93

THE LAST VALUE GIVEN IS THE ASSESSED VALUE FOR THE PRESENT YEAR

| DESCRIPTION OR BOUNDARY FOR ASSESSMENT | Original Acres | Pueblo Lot | Acres Not Ass'd | Value of Real Estate 1927 | Value of Improvements 1927 | CHECK | Value of Real Estate 1928 | Value of Improvements 1928 | Paid Personal | CHECK | Value of Real Estate 1929 | Value of Improvements 1929 | Paid Personal | CHECK | Value of Real Estate 1930 | Value of Improvements 1930 | Paid Personal | CHECK |
|---|---|---|---|---|---|---|---|---|---|---|---|---|---|---|---|---|---|---|
| | | 1788 = Contd. | | | | | | | | | | | | | | | | |
| Beg on S line Pl 1788 dist 283.48 ft W of Rose Canyon Rd: the N 17°37' W 137.01 ft: the N 75°01' E 50 ft: the S 18°47' E 140.78 ft to beg = less St | (B) | 1788 | 0.16 | 300 | | ✓ | 220 | 300 | | X | | | | | | | | |
| Und 1/4 of all N of Homeland Villas & E of Rd less Rofw | | 1788 | 10.82 | 1300 | 80 | ✓ | 1000 | 80 | | | | | | | | | | |
| Und 1/4 of all N of Homeland Villas & E of Rd less Rofw | | 1788 | 10.82 | 1300 | 80 | ✓ | 1000 | 80 | | | | | | | | | | |
| Und 1/2 of all N of Homeland Villas & E of Rd less Rofw | | 1788 | 21.64 | 2600 | 160 | ✓ | 2000 | 160 | | | | | | | | | | |
| All N of Homeland Villas & E of Rose Canyon Rd less Rofw | (A) | 1788 | 43.28 | | | | 4000 | 320 | | X | | | | | | | | |
| 170 ft x 170 ft in SE cor of Salustri 10 ac pc | | 1788 | 0.66 | 1200 | 220 | ✓ | 900 | 600 | | X | | | | | | | | |
| all of N 1/2 W of Rd Ex 5.15 ac to Scott in SE cor. | | 1788 | 45.00 | 4500 | | ✓ | 3400 | | | X | | | | | | | | |
| Beg at a pt on W line of Rose Canyon Road 270 ft N of S line of Pl 1788: the S 75°01' W 570 ft for true pt of beg: the S 17°39' E 100 ft: the S 17°35' E 120.43 ft: the S 73°19' W 50 ft: the N 17°34' W 121.93 ft: the N 17°39' W 100 ft: the S 75°01' W 50 ft: the S 17°39' E 5 ft: the S 75°01' W 91.04 ft to E line of Lot 22 Homeland Villas No 2: the N 28°46' W along sd E line 40.75 ft: the N 75°01' E 98.51 ft: the S 17°39' E 5 ft: the N 75°01' E 100 ft: the S 17°39' E 30 ft to true pt of beg. | (F) | 1788 | 0.66 | | S Pt. Fronts on Blvd. | | 800 | | | X | | | | | | | | |
| Beg on S line Pl 1788 dist 170 ft W of Rose Canyon Rd: the N 17°39' W 140.78 ft: the S 75°01' W 50 ft: the S 18°47' E 140.78 ft more to sd S line: the E along sd S line 56.74 ft more to beg | (1) | 1788 | 0.16 | | Fronts on Blvd | | 220 | | | X | | | | | | | | |
| Beg on S line Pl 1788 dist 283.48 ft W of Rose Canyon Rd: the N 17°39' W 122.1 ft: the S 75°01' W 100 ft: the S 13°59' E 114.55 ft to sd S line: the E along sd S line 107.60 ft to beg | (2) | 1788 | 0.32 | | Fronts on Blvd | | 440 | | | X | | | | | | | | |

THE LAST NAME GIVEN IS THE ONE TO WHOM PROPERTY IS ASSESSED

| NAME OF OWNER At Noon on First Day in January, 1927 | NAME OF OWNER At Noon on First Day in January, 1928 | Address | NAME OF OWNER At Noon on First Day in January, 1929 | Address | NAME OF OWNER At Noon on First Day in January, 1930 | Address |
|---|---|---|---|---|---|---|
| Union Trust Co | | | | | | |
| " | | | | | | |
| " | | | | | | |
| " | | | | | | |
| Crystal Pier Am. Co | | | | | | |
| " | | | | | | |
| " | | | | | | |
| R. C. Curtis | | | | | | |
| J. S. Harris | | | | | | |
| " | | | | | | |
| " | | | | | | |
| G. C. Cornelius | | | | | | |
| Crystal Pier Am. Co. | | | | | | |

THE LAST VALUE GIVEN IS THE ASSESSED VALUE FOR THE PRESENT YEAR

| DESCRIPTION OR BOUNDARY FOR ASSESSMENT | Original Acres | Pueblo Lot | Acres Not Ass'd | Value of Real Estate 1927 | Value of Improvements 1927 | CHECK | Value of Real Estate 1928 | Value of Improvements 1928 | Paid Personal | CHECK | Value of Real Estate 1929 | Value of Improvements 1929 | Paid Personal | CHECK | Value of Real Estate 1930 | Value of Improvements 1930 | Paid Personal | CHECK |
|---|---|---|---|---|---|---|---|---|---|---|---|---|---|---|---|---|---|---|
| Pacific Beach | | 1789 & 1790 | | 0 | | | | | | | | | | | | | | |
| E 1/2 - Exc N 15 ac = " " | | 1791 | | 0 | | | | | | | | | | | | | | |
| W 1/2 + N 15 ac of E 1/2 Exc E 162.35 ft of N 494.30 ft = Subd North Shore | | | | 0 | | | | | | | | | | | | | | |
| Highlands + Congress Hts Add No 2 Long Hts No 2 being all S of Diamond St lying wly Blks 158-162 of Pac Beach | 160 | 1791 | N.S.H = 79.70 C.H.Hts & 2 = 13.46 93.16 | 0 | | | | | | | | | | | | | | |
| E 162.35 ft of N 494.30 ft Congress Hts Add | | | 1.82 | 0 | | | | | | | | | | | | | | |
| E 1/2 Exc N 15 ac = Pac Beach | | | 65.00 | 0 | | | | | | | | | | | | | | |
| | 171.2 | 1792 | | 0 | | | | | | | | | | | | | | |
| | 92.1 | 1793 | | 0 | | | | | | | | | | | | | | |
| Pac Beach | 160 | 1794 | | 0 | | | | | | | | | | | | | | |
| For Depot Grounds in Pac | 160 | 1795 | | 0 | | | | | | | | | | | | | | |
| 1793 = all Pac Beach Acr Lots in Book 11 | 160 | 1796 | | 0 | | | | | | | | | | | | | | |
| a strip of land formerly roadbed of La Ry Co Bet Ky Co thru + across Pac | 1792 to | 1796 | 7 1/2 x 3 = 0.8960 Ac City Prop | 0 | | | | | | | | | | | | | | |
| all of Pl 1793 lying W of Blks 192-193-226-227-262-261-294-295 of Pac Beach Exc that pt lying wly & wly of Sly line of Lot 3 in Blk 193 + wly & wly of Sly line of Lot 5 Blk 260 of Pac Beach | " | | | | | | | | | | | | | | | | | |
| | | 1793 | | 30000 | | | 30000 | | | | | | | | | | | |
| All that pt of Pl 1793 lying wly & wly of Sly line of Lot 3 Blk 193 + wly & wly of Sly line of Lot 5 Blk 260 of Pac Beach - Exc street & Exc beg at a pt 56 ft wly of + 77 1/2 ft nly of the wly extension of Sly line of Lot 10 Blk 193 Pac Beach: the at RA Sly 461/2 ft: the at RA Ely 76 ft to street: the at RA Sly 313 ft: the at RA wly to the at RA Sly 45 1/2 ft: the at RA wly to the extension of Sly line of Lot 10: the in a str line to beg | | 1793 | | 15000 | 20000 | CONSTRUCTION PIER ✓ | 20000 (4600) (1200) (78000) | | | | | | | | | | | |
| | | | | | | | 8000 | 4600 | | X | | | | | | | | |
| Road | 160 | 1797 | 0.75 | 0 | | | | | | | | | | | | | | |
| Mission Bay Park Tract | | | 151.50 | 0 | | | | | | | | | | | | | | |
| all N of Rdway of La & SB Ry (formerly) | | | 8.00 | 3200 | | ✓ | 2500 | | | X | | | | | | | | |
| a small triangular pc of land 140 ft N on S E rd + so of Balboa ave + E of Grand ave + 110 ft N on S: the running N wly to a pt (formerly R of W of RA + SB Ry) | | 1797 | ? | 200 | | ✓ | 150 | | | X | | | | | | | | |
| N 1 ac is St in Mission Bay Park Tract | 79.6 | 1798 | 1.00 | 0 | | | 0 | | | | | | | | | | | |
| all Exc N 1 ac | | 1798 | 78.6 | 1500 | | ✓ | 1200 | | | X | | | | | | | | |
| Pacific Beach | 64 | 1799 | | 0 | | | | | | | | | | | | | | |
| " " | 147.6 | 1800 | 3.6 | 0 | | | | | | | | | | | | | | |
| Fortuna Park add | | | 59 | 0 | | | | | | | | | | | | | | |
| Second " " " | | | 75 | 0 | | | | | | | | | | | | | | |
| Sterling Park | | | 5 | 0 | | | | | | | | | | | | | | |
| Turner's Sea Shell " | | | 5 | 0 | | | | | | | | | | | | | | |
| N 61 ft lying E of line of Jewell St Pac Lines | | | ? | 0 | | | | | | | | | | | | | | |
| N 61 ft " W of " " " " less St. | | | ? | 800 | | ✓ | (600) | | | | | | | | | | | |

Bal Ford Pg 95 (W of Bl 195 Pac Bch to 1798 see page 98)

Ford Page 95

300

Pueblo Lands

THE LAST NAME GIVEN IS THE ONE TO WHOM PROPERTY IS ASSESSED

THE LAST VALUE GIVEN IS THE ASSESSED VALUE FOR THE PRESENT YEAR

| NAME OF OWNER At Noon on First Day in January, 1927 | NAME OF OWNER At Noon on First Day in January, 1928 | Address | NAME OF OWNER At Noon on First Day in January, 1929 | Address | NAME OF OWNER At Noon on First Day in January, 1930 | Address | DESCRIPTION OR BOUNDARY FOR ASSESSMENT | Original Acres | Pueblo Lot | Acres Not Ass'd | Value of Real Estate 1927 | Value of Improvements 1927 | CHECK | Value of Real Estate 1928 | Value of Improvements 1928 | Paid Personal | CHECK | Value of Real Estate 1929 | Value of Improvements 1929 | Paid Personal | CHECK | Value of Real Estate 1930 | Value of Improvements 1930 | Paid Personal | CHECK |
|---|---|---|---|---|---|---|---|---|---|---|---|---|---|---|---|---|---|---|---|---|---|---|---|---|---|
| | | | | | | | Lots Lite City Leas Sub | 31 | 1801 | ? | | | | | | | | | | | | | | | |
| | | | | | | | Braemar Cont = W 3 ft more L-less St | | | ? | | | | | | | | | | | | | | | |
| Joshua L. Bailey, Jr. | | | | | | | E 50 ft of W 903 more L - Less St (18) | | | APPROX 0.27 | 780 | | ✓ | 600 | | | ✗ | | | | | | | |
| Julius L. Stutz | | | | | | | E 50 ft of W 953 " " " (19) | | | 0.27 | 780 | | ✓ | 600 | | | ✗ | | | | | | | |
| W. B. Trumbauer | | | | | | | E 50 ft of W 1003 " " " (20) | | | 0.27 | 780 | | ✓ | 600 | | | ✗ | | | | | | | |
| " | | | | | | | E 50 ft of W 1053 " " " (21) | | | 0.27 | 780 | 160 | ✓ | 600 | 160 | | ✗ | | | | | | | |
| | | | | | | | Crown Point | 92 | 1802 | | 0 | | | | | | | | | | | | | | |
| | | | | | | | Mission Beach | 204.87 | 1803 | 171.37 | 0 | | | | | | | | | | | | | | |
| | | | | | | | Pacific " | | | 11.55 | 0 | | | | | | | | | | | | | | |
| | | | | | | | Braemar | | | 1.33 | 0 | | | | | | | | | | | | | | |
| | | | | | | | City Prop = Old Bay Shore Ry road bed Rgw. | | | 9.50 | 0 | | | | | | | | | | | | | | |
| | | | | | | | City Prop. | | | 1.22 | 0 | | | | | | | | | | | | | | |
| Mission Beach Co | | | | | | | All of unplatted por. Exc S 50 feet Pt R W + Pt deeded to City as DB 698 P 481 + DB 700 P 386 | | | 9.90 | 8000 | | ✓ | 6000 | | | ✗ | | | | | | | | |
| " | | | | | | | Amusement Center = Pt of PL 1803 - See Book 6 P 52 | | | | 0 | | | | | | | | | | | | | | |
| Leon Hawley Jr. Trustee | | | | | | | E 175 ft of N 61 ft lying bet Haines + Ingraham Sts (B) | | 1800 | ? | | | | 170 | | | ✗ | | | | | | | | |
| Leon Hawley | | | | | | | N 61 ft lying West of Haines St. (a) | | 1800 | ? | | | | 300 | | | ✗ | | | | | | | | |
| Crystal Pier Am. Co | | | | | | | N 61 ft " bet Haines + Ingraham Sts (B) | | | ? | | | | 430 | | | ✗ | | | | | | | | |
| " | | | | | | | W 75 ft of N 61 ft lying bet Ingraham + Jewell Sts (C) | | | ? | | | | 100 | | | ✗ | | | | | | | | |
| Jacob Gerk | | | | | | | N 61 ft lying bet Ingraham + Jewell Sts (Exc W 75 ft) (D) | | | ? | | | | 500 | | | ✗ | | | | | | | | |
| " | | | | | | | Beg at a pt 56 ft wly of + 22 1/2 ft Nly of wly extension of lot 10 Blk 193 Pac Beach; the at R.A. Sly 46 1/2 ft; the at R.A. Ely 26 ft to street; the at R.A. Sly 33 ft; the at R.A. wly 26 ft; the at R.A. Sly 45 1/2 ft; the at R.A. wly to mean high tide line of Pac Ocean; the Nly along sd tide line to a pt 22 1/2 ft Nly of wly extension of Sly line of sd lot 10; the in a str line to beg | | 1793 | ? | | | | 4000 | CAP. PER FORM. 25000 1250 | ✗ | | | | | | |
| Crystal Pier Holding Co | | | | | | | all lying bet wly prolongation of N line of lot 1 Blk 267 Pac Beach + E of Allison St. (1) | | 1793 | | | | | 400 | | | ✗ | | | | | | | | |
| " | | | | | | | all lying bet wly prolongation of N line lot 2 + S line lot 3 Blk 267 Pac Beach + E of Allison St. (2+3) | | 1793 | | | | | 600 | | | ✗ | | | | | | | | |
| " | | | | | | | all lying bet wly prolongation of N line lot 4 + S line lot 6 Blk 267 Pac Beach + E of Allison St. (4+6) | | 1793 | | | | | 600 | | | ✗ | | | | | | | | |
| " | | | | | | | All lying bet wly prolongation of N line lot 7 + S line lot 8 Blk 267 Pac Beach + E of Allison St. (7+8) | | 1793 | | | | | 200 | | | ✗ | | | | | | | | |
| " | | | | | | | all lying bet wly prolongation of N line lot 9 + S line lot 10 Blk 267 Pac Beach + E of Allison St (9+10) | | 1793 | | | | | 200 | | | ✗ | | | | | | | | |
| Horton Burge | | | | | | | all lying bet Blk 257 + Acre lot A - Pac Beach Less St | | 1793 | | | | | 1000 | | | ✗ | | | | | | | | |
| " | | | | | | | | | | | | | | | | | | | | | | | | | |
| D. K. Adams | | | | | | | | | | | | | | | | | | | | | | | | | |
| " | | | | | | | | | | | | | | | | | | | | | | | | | |
| Dorothy Lemon | | | | | | | | | | | | | | | | | | | | | | | | | |
| " | | | | | | | | | | | | | | | | | | | | | | | | | |
| A. B. Titus | | | | | | | | | | | | | | | | | | | | | | | | | |
| " | | | | | | | | | | | | | | | | | | | | | | | | | |
| Ruby M. + J. Q. Alexander | | | | | | | | | | | | | | | | | | | | | | | | | |
| " | | | | | | | | | | | | | | | | | | | | | | | | | |
| E. A. Walsh | | | | | | | | | | | | | | | | | | | | | | | | | |

THE LAST NAME GIVEN IS THE ONE TO WHOM PROPERTY IS ASSESSED

| NAME OF OWNER At Noon on First Day in January, 1927 | NAME OF OWNER At Noon on First Day in January, 1928 | Address | NAME OF OWNER At Noon on First Day in January, 1929 | Address | NAME OF OWNER At Noon on First Day in January, 1930 | Address |
|---|---|---|---|---|---|---|
| | Southern Trust & Com. Bk. Trustee | | | | | |
| | " | | | | | |
| | " | | | | | |
| | " | | | | | |
| | " | | | | | |
| | " | | | | | |
| | " | | | | | |
| | " | | | | | |
| | " | | | | | |
| | " | | | | | |
| | " | | | | | |
| | " | | | | | |
| | " | | | | | |
| | " | | | | | |
| | " | | | | | |
| | " | | | | | |
| | " | | | | | |
| | So. Tr. & Com. Bank Trustee | | | | | |
| | " | | | | | |
| | Southlands Co | | | | | |
| | " | | | | | |
| | The Southlands Co. | | | | | |
| | The Southlands Co. | | | | | |

THE LAST VALUE GIVEN IS THE ASSESSED VALUE FOR THE PRESENT YEAR

| DESCRIPTION OR BOUNDARY FOR ASSESSMENT | Original Acres | Pueblo Lot | Acres Not Ass'd | Value of Real Estate 1927 | Value of Improvements 1927 | CHECK | Value of Real Estate 1928 | Value of Improvements 1928 | Paid Personal | CHECK | Value of Real Estate 1929 | Value of Improvements 1929 | Paid Personal | CHECK | Value of Real Estate 1930 | Value of Improvements 1930 | Paid Personal | CHECK |
|---|---|---|---|---|---|---|---|---|---|---|---|---|---|---|---|---|---|---|
| | | 210 | | | | | | | | | | | | | | | | |
| | 10 | 1 | | 20000 | | ✓ | 16000 | | | X | | | | | | | | |
| | 10 | 2 | | 10000 | | ✓ | 8000 | | | X | | | | | | | | |
| | 10 | 3 | | 6000 | | ✓ | 4800 | | | X | | | | | | | | |
| road | 10 | 4 | 1.19 | 0 | | | | | | | | | | | | | | |
| All S of road Chatsworth Terrace | | 4 | 2.95 | 0 | | | | | | | | | | | | | | |
| All N of road | | 4 | 5.86 | 3500 | | ✓ | 2800 | | | X | | | | | | | | |
| road | 10 | 5 | 2.29 | | | | | | | | | | | | | | | |
| All S of road Chatsworth Terrace | | 5 | 3.71 | | | | | | | | | | | | | | | |
| All N of road | | 5 | 4. | 2400 | | ✓ | 2000 | | | X | | | | | | | | |
| All exc. Com. at NE cor. Lot 16 Blk B Plumosa Park, the Ely on said line W. to a point 33.5 ft. N. of the SE cor. of Lot 15 Blk B Plumosa Park, the N. ly on Sly line Lots 17 & 16 Plumosa Park 125 ft. to Com. | 10 | 6 | | 10000 | | ✓ | 8000 | | | X | | | | | | | | |
| Com. at NE cor. Lot 16 Blk B Plumosa Park, the Ely on Ely line Western Avenue 33.5 ft. N. of the SE cor. of Lot 15 Blk B Plumosa Park, the N. ly on Sly line Lots 17 & 16 Plumosa Park 125 ft. to Com. | | 6 | | | | | 200 | | | X | | | | | | | | |
| | 10 | 7 | | 15000 | | | 12000 | | | X | | | | | | | | |
| | 10 | 8 | | 20000 | | ✓ | 16000 | | | X | | | | | | | | |
| | 10 | 9 | | Sub'd | | | | | | | | | | | | | | |
| | 10 | 10 | | Plumosa Park | | | | | | | | | | | | | | |
| Clugston & Reed Add | 10 | 11 | | 0 | | | | | | | | | | | | | | |
| | 10 | 12 | | 0 | | | | | | | | | | | | | | |
| | 10 | 13 | | 0 | | | | | | | | | | | | | | |
| | 10 | 14 | | 0 | | | | | | | | | | | | | | |
| SW 202.17 ft Point Loma Villas | 10 | 15 | | Sub'd Plumosa Park | | | | | | | | | | | | | | |
| All Exc. SW 202.17 ft | | 15 | | | | | | | | | | | | | | | | |
| Sly 202.17 ft Ely 459.02 ft Point Loma Villas | 10 | 16 | | Sub'd Plumosa Park | | | | | | | | | | | | | | |
| All exc 202.17 ft Ely 459.02 ft | | 16 | | | | | | | | | | | | | | | | |

Y 280 0 0

THE LAST NAME GIVEN IS THE ONE TO WHOM PROPERTY IS ASSESSED

THE LAST VALUE GIVEN IS THE ASSESSED VALUE FOR THE PRESENT YEAR

| NAME OF OWNER At Noon on First Day in January, 1927 | NAME OF OWNER At Noon on First Day in January, 1928 | Address | NAME OF OWNER At Noon on First Day in January, 1929 | Address | NAME OF OWNER At Noon on First Day in January, 1930 | Address | DESCRIPTION OR BOUNDARY FOR ASSESSMENT | Original Acres | Pueblo Lot | Acres Not Ass'd | Value of Real Estate 1927 | Value of Improvements 1927 | CHECK | Value of Real Estate 1928 | Value of Improvements 1928 | Paid Personal | CHECK | Value of Real Estate 1929 | Value of Improvements 1929 | Paid Personal | CHECK | Value of Real Estate 1930 | Value of Improvements 1930 | Paid Personal | CHECK |
|---|---|---|---|---|---|---|---|---|---|---|---|---|---|---|---|---|---|---|---|---|---|---|---|---|---|
| San Diego City | | | | | | | Pueblo Lands | | | | | | | | | | | | | | | | | | |
| | | | | | | | CANADA SAN BUENAVENTURA | 5.0 | 1293 | | 7550 | | | 8.0 | 7550 | | | | | | | | | | |
| | | | | | | | all that real property in the City of San Diego | | | | | | | | | | | | | | | | | | |
| | | | | | | | Founded by a line com. at a pt. on Wly bdy | | | | | | | | | | | | | | | | | | |
| | | | | | | | of P.L. 1278, which pt. is dist. 733.17 ft. sly | | | | | | | | | | | | | | | | | | |
| | | | | | | | from the N.W. cor. of sd. lot and is dist. | | | | | | | | | | | | | | | | | | |
| | | | | | | | 388.81 ft. Nly along sd. W. bdy line of sd | | | | | | | | | | | | | | | | | | |
| | | | | | | | P.L. from the pt. of its intersection with | | | | | | | | | | | | | | | | | | |
| | | | | | | | the center line of the R. of W. of the Santa | | | | | | | | | | | | | | | | | | |
| | | | | | | | Fe Ry; running th. S. 75°35'40" W. | | | | | | | | | | | | | | | | | | |
| | | | | | | | 618.36 ft.; th. S. 14°24'20" east 139.92 ft. | | | | | | | | | | | | | | | | | | |
| | | | | | | | th. S. 75°35'40" W. 660 ft.; th. S. | | | | | | | | | | | | | | | | | | |
| | | | | | | | 14°24'20" E. 89.76 ft.; th. S. 75°35'40" | | | | | | | | | | | | | | | | | | |
| | | | | | | | W. 660 ft.; th. S. 14°24'20" E. 279.84 ft., | | | | | | | | | | | | | | | | | | |
| | | | | | | | th. S. 75°35'40" W. 660 ft.; th. S. | | | | | | | | | | | | | | | | | | |
| | | | | | | | 14°24'20" E. 237.6 ft.; th. S. 75°35'40" | | | | | | | | | | | | | | | | | | |
| | | | | | | | W. 660 ft.; th. S. 14°24'20" E. 219.78 ft., | | | | | | | | | | | | | | | | | | |
| | | | | | | | th. S. 75°35'40" W. 660 ft., to a | | | | | | | | | | | | | | | | | | |
| | | | | | | | pt. on the Ely bdy of P.L. 1292, | | | | | | | | | | | | | | | | | | |
| | | | | | | | which pt. is dist. Sly along sd. | | | | | | | | | | | | | | | | | | |
| | | | | | | | E. bdy line 1083.08 ft. from the | | | | | | | | | | | | | | | | | | |
| | | | | | | | N. Ely cor. of sd P.L. 1292; running | | | | | | | | | | | | | | | | | | |
| | | | | | | | th. S. 14°24'20" east along the E. | | | | | | | | | | | | | | | | | | |
| | | | | | | | bdy line of sd. P.L. 1292, 660 ft. | | | | | | | | | | | | | | | | | | |
| | | | | | | | to pt. thereon which is dist. 897.60 ft. | | | | | | | | | | | | | | | | | | |
| | | | | | | | therealong Nly from the S.E. cor. | | | | | | | | | | | | | | | | | | |
| | | | | | | | of sd. P.L. 1292; running from | | | | | | | | | | | | | | | | | | |
| | | | | | | | sd. pt. N. 75°35'40" E. 660 ft.; | | | | | | | | | | | | | | | | | | |
| | | | | | | | th. N. 14°24'20" W. 219.78 ft.; th. | | | | | | | | | | | | | | | | | | |
| | | | | | | | N. 75°35'40" E. 660 ft.; th. N. | | | | | | | | | | | | | | | | | | |
| | | | | | | | 14°24'20" W. 237.6 ft.; th. N. | | | | | | | | | | | | | | | | | | |
| | | | | | | | 75°35'40" E. 660 ft.; th. N. | | | | | | | | | | | | | | | | | | |
| | | | | | | | 14°24'20" W. 279.84 ft.; th. | | | | | | | | | | | | | | | | | | |
| | | | | | | | N. 75°35'40" E. 660 ft.; th. | | | | | | | | | | | | | | | | | | |
| | | | | | | | N. 14°24'20" W. 89.76 ft.; th. | | | | | | | | | | | | | | | | | | |
| | | | | | | | N. 75°35'40" E. 660 ft.; th. | | | | | | | | | | | | | | | | | | |
| | | | | | | | N. 14°24'20" W. 139.92 ft.; th. | | | | | | | | | | | | | | | | | | |
| | | | | | | | N. 75°35'40" E. to the inter- | | | | | | | | | | | | | | | | | | |
| | | | | | | | section of sd. line with the Wly | | | | | | | | | | | | | | | | | | |
| | | | | | | | bdy of sd P.L. 1278; th. Nly | | | | | | | | | | | | | | | | | | |
| | | | | | | | in a straight line to the pt. | | | | | | | | | | | | | | | | | | |
| | | | | | | | of beginning, excepting therefrom | | | | | | | | | | | | | | | | | | |
| | | | | | | | the R. of W. of the A.T. & S. Fe Ry. 5.70a | 1293 | | | | | | | | | | | | | | | | | |

**THE LAST NAME GIVEN IS THE ONE TO WHOM PROPERTY IS ASSESSED**

**THE LAST VALUE GIVEN IS THE ASSESSED VALUE FOR THE PRESENT YEAR**

| NAME OF OWNER At Noon on First Day in January, 1927 | NAME OF OWNER At Noon on First Day in January, 1928 | Address | NAME OF OWNER At Noon on First Day in January, 1929 | Address | NAME OF OWNER At Noon on First Day in January, 1930 | Address | DESCRIPTION OR BOUNDARY FOR ASSESSMENT | Original Acres | Pueblo Lot | Acres Not Ass'd | Value of Real Estate 1927 | Value of Improvements 1927 | CHECK | Value of Real Estate 1928 | Value of Improvements 1928 | Paid Personal | CHECK | Value of Real Estate 1929 | Value of Improvements 1929 | Paid Personal | CHECK | Value of Real Estate 1930 | Value of Improvements 1930 | Paid Personal | CHECK |
|---|---|---|---|---|---|---|---|---|---|---|---|---|---|---|---|---|---|---|---|---|---|---|---|---|---|
| | Mary F. Bell | | | | | | N50 ft of S250 ft W of Blk 295 Pueblo | | 1793 | | | | | 1000 | | | | | | | | | | | |
| | Mary F. Bell | | | | | | " " S200 " " " " " | | | | | | | 1000 | | | | | | | | | | | |
| | A. B. Titus | | | | | | " " S150 " " " " " | | | | | | | 1000 | | | | | | | | | | | |
| | Max Mayer | | | | | | " " S100 " " " " " | | | | | | | 1000 | | | | | | | | | | | |
| | A. B. Titus | | | | | | S50 " " " " " | | | | | | | 1000 | | | | | | | | | | | |
| | Edmund Mayer | | | | | | | | | | | | | | | | | | | | | | | | |

# Index to Property in City of San Diego, California



## The Last Name Given is the One to Whom Property is Assessed

| NAME OF OWNER At Noon on First Day in January, 1927 | NAME OF OWNER At Noon on First Day in January, 1928 | Address | NAME OF OWNER At Noon on First Day in January, 1929 | Address | NAME OF OWNER At Noon on First Day in January, 1930 | Address |
|---|---|---|---|---|---|---|

## The Last Value Given is the Assessed Value for the Present Year

| DESCRIPTION OR BOUNDARY FOR ASSESSMENT | Original Acres | Pueblo Lot | Acres Not Ass'd | Value of Real Estate 1927 | Value of Improvements 1927 | CHECK | Value of Real Estate 1928 | Value of Improvements 1928 | Paid Personal | CHECK | Value of Real Estate 1929 | Value of Improvements 1929 | Paid Personal | CHECK | Value of Real Estate 1930 | Value of Improvements 1930 | Paid Personal | CHECK |
|---|---|---|---|---|---|---|---|---|---|---|---|---|---|---|---|---|---|---|

THE LAST NAME GIVEN IS THE ONE TO WHOM PROPERTY IS ASSESSED

| NAME OF OWNER At Noon on First Day in January, 1927 | NAME OF OWNER At Noon on First Day in January, 1928 | Address | NAME OF OWNER At Noon on First Day in January, 1929 | Address | NAME OF OWNER At Noon on First Day in January, 1930 | Address |
|---|---|---|---|---|---|---|

THE LAST VALUE GIVEN IS THE ASSESSED VALUE FOR THE PRESENT YEAR

| DESCRIPTION OR BOUNDARY FOR ASSESSMENT | Original Acres | Pueblo Lot | Acres Not Ass'd | Value of Real Estate 1927 | Value of Improvements 1927 | CHECK | Value of Real Estate 1928 | Value of Improvements 1928 | Paid Personal | CHECK | Value of Real Estate 1929 | Value of Improvements 1929 | Paid Personal | CHECK | Value of Real Estate 1930 | Value of Improvements 1930 | Paid Personal | CHECK |
|---|---|---|---|---|---|---|---|---|---|---|---|---|---|---|---|---|---|---|

# Index to Property in City of San Diego, California



**THE LAST NAME GIVEN IS THE ONE TO WHOM PROPERTY IS ASSESSED**

| NAME OF OWNER At Noon on First Day in January, 1927 | NAME OF OWNER At Noon on First Day in January, 1928 | Address | NAME OF OWNER At Noon on First Day in January, 1929 | Address | NAME OF OWNER At Noon on First Day in January, 1930 | Address |
|---|---|---|---|---|---|---|

**THE LAST VALUE GIVEN IS THE ASSESSED VALUE FOR THE PRESENT YEAR**

| DESCRIPTION OR BOUNDARY FOR ASSESSMENT | Original Acres | Pueblo Lot | Acres Not Ass'd | Value of Real Estate 1927 | Value of Improvements 1927 | CHECK | Value of Real Estate 1928 | Value of Improvements 1928 | Paid Personal | CHECK | Value of Real Estate 1929 | Value of Improvements 1929 | Paid Personal | CHECK | Value of Real Estate 1930 | Value of Improvements 1930 | Paid Personal | CHECK |
|---|---|---|---|---|---|---|---|---|---|---|---|---|---|---|---|---|---|---|

# Index to Property in City of San Diego, California



**THE LAST NAME GIVEN IS THE ONE TO WHOM PROPERTY IS ASSESSED**

| NAME OF OWNER At Noon on First Day in January, 1927 | NAME OF OWNER At Noon on First Day in January, 1928 | Address | NAME OF OWNER At Noon on First Day in January, 1929 | Address | NAME OF OWNER At Noon on First Day in January, 1930 | Address |
|---|---|---|---|---|---|---|

**THE LAST VALUE GIVEN IS THE ASSESSED VALUE FOR THE PRESENT YEAR**

| DESCRIPTION OR BOUNDARY FOR ASSESSMENT | Original Acres | Pueblo Lot | Acres Not Ass'd | Value of Real Estate 1927 | Value of Improvements 1927 | CHECK | Value of Real Estate 1928 | Value of Improvements 1928 | Paid Personal | CHECK | Value of Real Estate 1929 | Value of Improvements 1929 | Paid Personal | CHECK | Value of Real Estate 1930 | Value of Improvements 1930 | Paid Personal | CHECK |
|---|---|---|---|---|---|---|---|---|---|---|---|---|---|---|---|---|---|---|

# Index to Property in City of San Diego, California



**THE LAST NAME GIVEN IS THE ONE TO WHOM PROPERTY IS ASSESSED**

| NAME OF OWNER At Noon on First Day in January, 1927 | NAME OF OWNER At Noon on First Day in January, 1928 | Address | NAME OF OWNER At Noon on First Day in January, 1929 | Address | NAME OF OWNER At Noon on First Day in January, 1930 | Address |
|---|---|---|---|---|---|---|

**THE LAST VALUE GIVEN IS THE ASSESSED VALUE FOR THE PRESENT YEAR**

| DESCRIPTION OR BOUNDARY FOR ASSESSMENT | Original Acres | Pueblo Lot | Acres Not Ass'd | Value of Real Estate 1927 | Value of Improvements 1927 | CHECK | Value of Real Estate 1928 | Value of Improvements 1928 | Paid Personal | CHECK | Value of Real Estate 1929 | Value of Improvements 1929 | Paid Personal | CHECK | Value of Real Estate 1930 | Value of Improvements 1930 | Paid Personal | CHECK |
|---|---|---|---|---|---|---|---|---|---|---|---|---|---|---|---|---|---|---|

# Index to Property in City of San Diego, California



## The Last Name Given is the One to Whom Property is Assessed

| NAME OF OWNER At Noon on First Day in January, 1927 | NAME OF OWNER At Noon on First Day in January, 1928 | Address | NAME OF OWNER At Noon on First Day in January, 1929 | Address | NAME OF OWNER At Noon on First Day in January, 1930 | Address |
|---|---|---|---|---|---|---|

## The Last Value Given is the Assessed Value for the Present Year

| DESCRIPTION OR BOUNDARY FOR ASSESSMENT | Original Acres | Pueblo Lot | Acres Not Ass'd | Value of Real Estate 1927 | Value of Improvements 1927 | CHECK | Value of Real Estate 1928 | Value of Improvements 1928 | Paid Personal | CHECK | Value of Real Estate 1929 | Value of Improvements 1929 | Paid Personal | CHECK | Value of Real Estate 1930 | Value of Improvements 1930 | Paid Personal | CHECK |
|---|---|---|---|---|---|---|---|---|---|---|---|---|---|---|---|---|---|---|

# Index to Property in City of San Diego, California



THE LAST NAME GIVEN IS THE ONE TO WHOM PROPERTY IS ASSESSED

| NAME OF OWNER At Noon on First Day in January, 1927 | NAME OF OWNER At Noon on First Day in January, 1928 | Address | NAME OF OWNER At Noon on First Day in January, 1929 | Address | NAME OF OWNER At Noon on First Day in January, 1930 | Address |
|---|---|---|---|---|---|---|

THE LAST VALUE GIVEN IS THE ASSESSED VALUE FOR THE PRESENT YEAR

| DESCRIPTION OR BOUNDARY FOR ASSESSMENT | Original Acres | Pueblo Lot | Acres Not Ass'd | Value of Real Estate 1927 | Value of Improvements 1927 | CHECK | Value of Real Estate 1928 | Value of Improvements 1928 | Paid Personal | CHECK | Value of Real Estate 1929 | Value of Improvements 1929 | Paid Personal | CHECK | Value of Real Estate 1930 | Value of Improvements 1930 | Paid Personal | CHECK |
|---|---|---|---|---|---|---|---|---|---|---|---|---|---|---|---|---|---|---|

# Index to Property in City of San Diego, California



**THE LAST NAME GIVEN IS THE ONE TO WHOM PROPERTY IS ASSESSED**

| NAME OF OWNER At Noon on First Day in January, 1927 | NAME OF OWNER At Noon on First Day in January, 1928 | Address | NAME OF OWNER At Noon on First Day in January, 1929 | Address | NAME OF OWNER At Noon on First Day in January, 1930 | Address |
|---|---|---|---|---|---|---|

**THE LAST VALUE GIVEN IS THE ASSESSED VALUE FOR THE PRESENT YEAR**

| DESCRIPTION OR BOUNDARY FOR ASSESSMENT | Original Acres | Pueblo Lot | Acres Not Ass'd | Value of Real Estate 1927 | Value of Improvements 1927 | CHECK | Value of Real Estate 1928 | Value of Improvements 1928 | Paid Personal | CHECK | Value of Real Estate 1929 | Value of Improvements 1929 | Paid Personal | CHECK | Value of Real Estate 1930 | Value of Improvements 1930 | Paid Personal | CHECK |
|---|---|---|---|---|---|---|---|---|---|---|---|---|---|---|---|---|---|---|

# Index to Property in City of San Diego, California



**THE LAST NAME GIVEN IS THE ONE TO WHOM PROPERTY IS ASSESSED**

| NAME OF OWNER At Noon on First Day in January, 1927 | NAME OF OWNER At Noon on First Day in January, 1928 | Address | NAME OF OWNER At Noon on First Day in January, 1929 | Address | NAME OF OWNER At Noon on First Day in January, 1930 | Address |
|---|---|---|---|---|---|---|

**THE LAST VALUE GIVEN IS THE ASSESSED VALUE FOR THE PRESENT YEAR**

| DESCRIPTION OR BOUNDARY FOR ASSESSMENT | Original Acres | Pueblo Lot | Acres Not Ass'd | Value of Real Estate 1927 | Value of Improvements 1927 | CHECK | Value of Real Estate 1928 | Value of Improvements 1928 | Paid Personal | CHECK | Value of Real Estate 1929 | Value of Improvements 1929 | Paid Personal | CHECK | Value of Real Estate 1930 | Value of Improvements 1930 | Paid Personal | CHECK |
|---|---|---|---|---|---|---|---|---|---|---|---|---|---|---|---|---|---|---|

THE LAST NAME GIVEN IS THE ONE TO WHOM PROPERTY IS ASSESSED

| NAME OF OWNER At Noon on First Day in January, 1927 | NAME OF OWNER At Noon on First Day in January, 1928 | Address | NAME OF OWNER At Noon on First Day in January, 1929 | Address | NAME OF OWNER At Noon on First Day in January, 1930 | Address |
|---|---|---|---|---|---|---|

THE LAST VALUE GIVEN IS THE ASSESSED VALUE FOR THE PRESENT YEAR

| DESCRIPTION OR BOUNDARY FOR ASSESSMENT | Original Acres | Pueblo Lot | Acres Not Ass'd | Value of Real Estate 1927 | Value of Improvements 1927 | CHECK | Value of Real Estate 1928 | Value of Improvements 1928 | Paid Personal | CHECK | Value of Real Estate 1929 | Value of Improvements 1929 | Paid Personal. | CHECK | Value of Real Estate 1930 | Value of Improvements 1930 | Paid Personal | CHECK |
|---|---|---|---|---|---|---|---|---|---|---|---|---|---|---|---|---|---|---|

THE LAST NAME GIVEN IS THE ONE TO WHOM PROPERTY IS ASSESSED

| NAME OF OWNER At Noon on First Day in January, 1927 | NAME OF OWNER At Noon on First Day in January, 1928 | Address | NAME OF OWNER At Noon on First Day in January, 1929 | Address | NAME OF OWNER At Noon on First Day in January, 1930 | Address |
|---|---|---|---|---|---|---|

THE LAST VALUE GIVEN IS THE ASSESSED VALUE FOR THE PRESENT YEAR

| DESCRIPTION OR BOUNDARY FOR ASSESSMENT | Original Acres | Pueblo Lot | Acres Not Ass'd | Value of Real Estate 1927 | Value of Improvements 1927 | CHECK | Value of Real Estate 1928 | Value of Improvements 1928 | Paid Personal | CHECK | Value of Real Estate 1929 | Value of Improvements 1929 | Paid Personal | CHECK | Value of Real Estate 1930 | Value of Improvements 1930 | Paid Personal | CHECK |
|---|---|---|---|---|---|---|---|---|---|---|---|---|---|---|---|---|---|---|

THE LAST NAME GIVEN IS THE ONE TO WHOM PROPERTY IS ASSESSED

| NAME OF OWNER At Noon on First Day in January, 1927 | NAME OF OWNER At Noon on First Day in January, 1928 | Address | NAME OF OWNER At Noon on First Day in January, 1929 | Address | NAME OF OWNER At Noon on First Day in January, 1930 | Address |
|---|---|---|---|---|---|---|

THE LAST VALUE GIVEN IS THE ASSESSED VALUE FOR THE PRESENT YEAR

| DESCRIPTION OR BOUNDARY FOR ASSESSMENT | Original Acres | Pueblo Lot | Acres Not Ass'd | Value of Real Estate 1927 | Value of Improvements 1927 | CHECK | Value of Real Estate 1928 | Value of Improvements 1928 | Paid Personal | CHECK | Value of Real Estate 1929 | Value of Improvements 1929 | Paid Personal | CHECK | Value of Real Estate 1930 | Value of Improvements 1930 | Paid Personal | CHECK |
|---|---|---|---|---|---|---|---|---|---|---|---|---|---|---|---|---|---|---|

# Index to Property in City of San Diego, California



**THE LAST NAME GIVEN IS THE ONE TO WHOM PROPERTY IS ASSESSED**

| NAME OF OWNER At Noon on First Day in January, 1927 | NAME OF OWNER At Noon on First Day in January, 1928 | Address | NAME OF OWNER At Noon on First Day in January, 1929 | Address | NAME OF OWNER At Noon on First Day in January, 1930 | Address |
|---|---|---|---|---|---|---|

**THE LAST VALUE GIVEN IS THE ASSESSED VALUE FOR THE PRESENT YEAR**

| DESCRIPTION OR BOUNDARY FOR ASSESSMENT | Original Acres | Pueblo Lot | Acres Not Ass'd | Value of Real Estate 1927 | Value of Improvements 1927 | CHECK | Value of Real Estate 1928 | Value of Improvements 1928 | Paid Personal | CHECK | Value of Real Estate 1929 | Value of Improvements 1929 | Paid Personal | CHECK | Value of Real Estate 1930 | Value of Improvements 1930 | Paid Personal | CHECK |
|---|---|---|---|---|---|---|---|---|---|---|---|---|---|---|---|---|---|---|

# Index to Property in City of San Diego, California



**THE LAST NAME GIVEN IS THE ONE TO WHOM PROPERTY IS ASSESSED**

| NAME OF OWNER At Noon on First Day in January, 1927 | NAME OF OWNER At Noon on First Day in January, 1928 | Address | NAME OF OWNER At Noon on First Day in January, 1929 | Address | NAME OF OWNER At Noon on First Day in January, 1930 | Address |
|---|---|---|---|---|---|---|

**THE LAST VALUE GIVEN IS THE ASSESSED VALUE FOR THE PRESENT YEAR**

| DESCRIPTION OR BOUNDARY FOR ASSESSMENT | Original Acres | Pueblo Lot | Acres Not Ass'd | Value of Real Estate 1927 | Value of Improvements 1927 | CHECK | Value of Real Estate 1928 | Value of Improvements 1928 | Paid Personal | CHECK | Value of Real Estate 1929 | Value of Improvements 1929 | Paid Personal | CHECK | Value of Real Estate 1930 | Value of Improvements 1930 | Paid Personal | CHECK |
|---|---|---|---|---|---|---|---|---|---|---|---|---|---|---|---|---|---|---|

# Index to Property in City of San Diego, California



**THE LAST NAME GIVEN IS THE ONE TO WHOM PROPERTY IS ASSESSED**

| NAME OF OWNER At Noon on First Day in January, 1927 | NAME OF OWNER At Noon on First Day in January, 1928 | Address | NAME OF OWNER At Noon on First Day in January, 1929 | Address | NAME OF OWNER At Noon on First Day in January, 1930 | Address |
|---|---|---|---|---|---|---|

**THE LAST VALUE GIVEN IS THE ASSESSED VALUE FOR THE PRESENT YEAR**

| DESCRIPTION OR BOUNDARY FOR ASSESSMENT | Original Acres | Pueblo Lot | Acres Not Ass'd | Value of Real Estate 1927 | Value of Improvements 1927 | CHECK | Value of Real Estate 1928 | Value of Improvements 1928 | Paid Personal | CHECK | Value of Real Estate 1929 | Value of Improvements 1929 | Paid Personal | CHECK | Value of Real Estate 1930 | Value of Improvements 1930 | Paid Personal | CHECK |
|---|---|---|---|---|---|---|---|---|---|---|---|---|---|---|---|---|---|---|

# Index to Property in City of San Diego, California



**THE LAST NAME GIVEN IS THE ONE TO WHOM PROPERTY IS ASSESSED**

| NAME OF OWNER At Noon on First Day in January, 1927 | NAME OF OWNER At Noon on First Day in January, 1928 | Address | NAME OF OWNER At Noon on First Day in January, 1929 | Address | NAME OF OWNER At Noon on First Day in January, 1930 | Address |
|---|---|---|---|---|---|---|

**THE LAST VALUE GIVEN IS THE ASSESSED VALUE FOR THE PRESENT YEAR**

| DESCRIPTION OR BOUNDARY FOR ASSESSMENT | Original Acres | Pueblo Lot | Acres Not Ass'd | Value of Real Estate 1927 | Value of Improvements 1927 | CHECK | Value of Real Estate 1928 | Value of Improvements 1928 | Paid Personal | CHECK | Value of Real Estate 1929 | Value of Improvements 1929 | Paid Personal | CHECK | Value of Real Estate 1930 | Value of Improvements 1930 | Paid Personal | CHECK |
|---|---|---|---|---|---|---|---|---|---|---|---|---|---|---|---|---|---|---|

# Index to Property in City of San Diego, California



**THE LAST NAME GIVEN IS THE ONE TO WHOM PROPERTY IS ASSESSED**

| NAME OF OWNER At Noon on First Day in January, 1927 | NAME OF OWNER At Noon on First Day in January, 1928 | Address | NAME OF OWNER At Noon on First Day in January, 1929 | Address | NAME OF OWNER At Noon on First Day in January, 1930 | Address |
|---|---|---|---|---|---|---|

**THE LAST VALUE GIVEN IS THE ASSESSED VALUE FOR THE PRESENT YEAR**

| DESCRIPTION OR BOUNDARY FOR ASSESSMENT | Original Acres | Pueblo Lot | Acres Not Ass'd | Value of Real Estate 1927 | Value of Improvements 1927 | CHECK | Value of Real Estate 1928 | Value of Improvements 1928 | Paid Personal | CHECK | Value of Real Estate 1929 | Value of Improvements 1929 | Paid Personal | CHECK | Value of Real Estate 1930 | Value of Improvements 1930 | Paid Personal | CHECK |
|---|---|---|---|---|---|---|---|---|---|---|---|---|---|---|---|---|---|---|

# Index to Property in City of San Diego, California



**THE LAST NAME GIVEN IS THE ONE TO WHOM PROPERTY IS ASSESSED**

| NAME OF OWNER At Noon on First Day in January, 1927 | NAME OF OWNER At Noon on First Day in January, 1928 | Address | NAME OF OWNER At Noon on First Day in January, 1929 | Address | NAME OF OWNER At Noon on First Day in January, 1930 | Address |
|---|---|---|---|---|---|---|

**THE LAST VALUE GIVEN IS THE ASSESSED VALUE FOR THE PRESENT YEAR**

| DESCRIPTION OR BOUNDARY FOR ASSESSMENT | Original Acres | Pueblo Lot | Acres Not Ass'd | Value of Real Estate 1927 | Value of Improvements 1927 | CHECK | Value of Real Estate 1928 | Value of Improvements 1928 | Paid Personal | CHECK | Value of Real Estate 1929 | Value of Improvements 1929 | Paid Personal | CHECK | Value of Real Estate 1930 | Value of Improvements 1930 | Paid Personal | CHECK |
|---|---|---|---|---|---|---|---|---|---|---|---|---|---|---|---|---|---|---|

# Index to Property in City of San Diego, California



**THE LAST NAME GIVEN IS THE ONE TO WHOM PROPERTY IS ASSESSED**

| NAME OF OWNER At Noon on First Day in January, 1927 | NAME OF OWNER At Noon on First Day in January, 1928 | Address | NAME OF OWNER At Noon on First Day in January, 1929 | Address | NAME OF OWNER At Noon on First Day in January, 1930 | Address |
|---|---|---|---|---|---|---|

**THE LAST VALUE GIVEN IS THE ASSESSED VALUE FOR THE PRESENT YEAR**

| DESCRIPTION OR BOUNDARY FOR ASSESSMENT | Original Acres | Pueblo Lot | Acres Not Ass'd | Value of Real Estate 1927 | Value of Improvements 1927 | CHECK | Value of Real Estate 1928 | Value of Improvements 1928 | Paid Personal | CHECK | Value of Real Estate 1929 | Value of Improvements 1929 | Paid Personal. | CHECK | Value of Real Estate 1930 | Value of Improvements 1930 | Paid Personal | CHECK |
|---|---|---|---|---|---|---|---|---|---|---|---|---|---|---|---|---|---|---|

THE LAST NAME GIVEN IS THE ONE TO WHOM PROPERTY IS ASSESSED

| NAME OF OWNER At Noon on First Day in January, 1927 | NAME OF OWNER At Noon on First Day in January, 1928 | Address | NAME OF OWNER At Noon on First Day in January, 1929 | Address | NAME OF OWNER At Noon on First Day in January, 1930 | Address |
|---|---|---|---|---|---|---|

THE LAST VALUE GIVEN IS THE ASSESSED VALUE FOR THE PRESENT YEAR

| DESCRIPTION OR BOUNDARY FOR ASSESSMENT | Original Acres | Pueblo Lot | Acres Not Ass'd | Value of Real Estate 1927 | Value of Improvements 1927 | CHECK | Value of Real Estate 1928 | Value of Improvements 1928 | Paid Personal | CHECK | Value of Real Estate 1929 | Value of Improvements 1929 | Paid Personal | CHECK | Value of Real Estate 1930 | Value of Improvements 1930 | Paid Personal | CHECK |
|---|---|---|---|---|---|---|---|---|---|---|---|---|---|---|---|---|---|---|

THE LAST NAME GIVEN IS THE ONE TO WHOM PROPERTY IS ASSESSED

| NAME OF OWNER At Noon on First Day in January, 1927 | NAME OF OWNER At Noon on First Day in January, 1928 | Address | NAME OF OWNER At Noon on First Day in January, 1929 | Address | NAME OF OWNER At Noon on First Day in January, 1930 | Address |
|---|---|---|---|---|---|---|

THE LAST VALUE GIVEN IS THE ASSESSED VALUE FOR THE PRESENT YEAR

| DESCRIPTION OR BOUNDARY FOR ASSESSMENT | Original Acres | Pueblo Lot | Acres Not Ass'd | Value of Real Estate 1927 | Value of Improvements 1927 | CHECK | Value of Real Estate 1928 | Value of Improvements 1928 | Paid Personal | CHECK | Value of Real Estate 1929 | Value of Improvements 1929 | Paid Personal | CHECK | Value of Real Estate 1930 | Value of Improvements 1930 | Paid Personal | CHECK |
|---|---|---|---|---|---|---|---|---|---|---|---|---|---|---|---|---|---|---|

# Index to Property in City of San Diego, California



THE LAST NAME GIVEN IS THE ONE TO WHOM PROPERTY IS ASSESSED

| NAME OF OWNER At Noon on First Day in January, 1927 | NAME OF OWNER At Noon on First Day in January, 1928 | Address | NAME OF OWNER At Noon on First Day in January, 1929 | Address | NAME OF OWNER At Noon on First Day in January, 1930 | Address |
|---|---|---|---|---|---|---|

THE LAST VALUE GIVEN IS THE ASSESSED VALUE FOR THE PRESENT YEAR

| DESCRIPTION OR BOUNDARY FOR ASSESSMENT | Original Acres | Pueblo Lot | Acres Not Ass'd | Value of Real Estate 1927 | Value of Improvements 1927 | CHECK | Value of Real Estate 1928 | Value of Improvements 1928 | Paid Personal | CHECK | Value of Real Estate 1929 | Value of Improvements 1929 | Paid Personal | CHECK | Value of Real Estate 1930 | Value of Improvements 1930 | Paid Personal | CHECK |
|---|---|---|---|---|---|---|---|---|---|---|---|---|---|---|---|---|---|---|

# Index to Property in City of San Diego, California



## The Last Name Given is the One to Whom Property is Assessed

| NAME OF OWNER At Noon on First Day in January, 1927 | NAME OF OWNER At Noon on First Day in January, 1928 | Address | NAME OF OWNER At Noon on First Day in January, 1929 | Address | NAME OF OWNER At Noon on First Day in January, 1930 | Address |
|---|---|---|---|---|---|---|

## The Last Value Given is the Assessed Value for the Present Year

| DESCRIPTION OR BOUNDARY FOR ASSESSMENT | Original Acres | Pueblo Lot | Acres Not Ass'd | Value of Real Estate 1927 | Value of Improvements 1927 | CHECK | Value of Real Estate 1928 | Value of Improvements 1928 | Paid Personal | CHECK | Value of Real Estate 1929 | Value of Improvements 1929 | Paid Personal | CHECK | Value of Real Estate 1930 | Value of Improvements 1930 | Paid Personal | CHECK |
|---|---|---|---|---|---|---|---|---|---|---|---|---|---|---|---|---|---|---|

# Index to Property in City of San Diego, California



**THE LAST NAME GIVEN IS THE ONE TO WHOM PROPERTY IS ASSESSED**

| NAME OF OWNER At Noon on First Day in January, 1927 | NAME OF OWNER At Noon on First Day in January, 1928 | Address | NAME OF OWNER At Noon on First Day in January, 1929 | Address | NAME OF OWNER At Noon on First Day in January, 1930 | Address |
|---|---|---|---|---|---|---|

**THE LAST VALUE GIVEN IS THE ASSESSED VALUE FOR THE PRESENT YEAR**

| DESCRIPTION OR BOUNDARY FOR ASSESSMENT | Original Acres | Pueblo Lot | Acres Not Ass'd | Value of Real Estate 1927 | Value of Improvements 1927 | CHECK | Value of Real Estate 1928 | Value of Improvements 1928 | Paid Personal | CHECK | Value of Real Estate 1929 | Value of Improvements 1929 | Paid Personal | CHECK | Value of Real Estate 1930 | Value of Improvements 1930 | Paid Personal | CHECK |
|---|---|---|---|---|---|---|---|---|---|---|---|---|---|---|---|---|---|---|

# Index to Property in City of San Diego, California



**THE LAST NAME GIVEN IS THE ONE TO WHOM PROPERTY IS ASSESSED**

| NAME OF OWNER At Noon on First Day in January, 1927 | NAME OF OWNER At Noon on First Day in January, 1928 | Address | NAME OF OWNER At Noon on First Day in January, 1929 | Address | NAME OF OWNER At Noon on First Day in January, 1930 | Address |
|---|---|---|---|---|---|---|

**THE LAST VALUE GIVEN IS THE ASSESSED VALUE FOR THE PRESENT YEAR**

| DESCRIPTION OR BOUNDARY FOR ASSESSMENT | Original Acres | Pueblo Lot | Acres Not Ass'd | Value of Real Estate 1927 | Value of Improvements 1927 | CHECK | Value of Real Estate 1928 | Value of Improvements 1928 | Paid Personal | CHECK | Value of Real Estate 1929 | Value of Improvements 1929 | Paid Personal | CHECK | Value of Real Estate 1930 | Value of Improvements 1930 | Paid Personal | CHECK |
|---|---|---|---|---|---|---|---|---|---|---|---|---|---|---|---|---|---|---|

# Index to Property in City of San Diego, California



## The Last Name Given is the One to Whom Property is Assessed

| NAME OF OWNER At Noon on First Day in January, 1927 | NAME OF OWNER At Noon on First Day in January, 1928 | Address | NAME OF OWNER At Noon on First Day in January, 1929 | Address | NAME OF OWNER At Noon on First Day in January, 1930 | Address |
|---|---|---|---|---|---|---|

## The Last Value Given is the Assessed Value for the Present Year

| DESCRIPTION OR BOUNDARY FOR ASSESSMENT | Original Acres | Pueblo Lot | Acres Not Ass'd | Value of Real Estate 1927 | Value of Improvements 1927 | CHECK | Value of Real Estate 1928 | Value of Improvements 1928 | Paid Personal | CHECK | Value of Real Estate 1929 | Value of Improvements 1929 | Paid Personal. | CHECK | Value of Real Estate 1930 | Value of Improvements 1930 | Paid Personal | CHECK |
|---|---|---|---|---|---|---|---|---|---|---|---|---|---|---|---|---|---|---|

# Index to Property in City of San Diego, California



**THE LAST NAME GIVEN IS THE ONE TO WHOM PROPERTY IS ASSESSED**

| NAME OF OWNER At Noon on First Day in January, 1927 | NAME OF OWNER At Noon on First Day in January, 1928 | Address | NAME OF OWNER At Noon on First Day in January, 1929 | Address | NAME OF OWNER At Noon on First Day in January, 1930 | Address |
|---|---|---|---|---|---|---|

**THE LAST VALUE GIVEN IS THE ASSESSED VALUE FOR THE PRESENT YEAR**

| DESCRIPTION OR BOUNDARY FOR ASSESSMENT | Original Acres | Pueblo Lot | Acres Not Ass'd | Value of Real Estate 1927 | Value of Improvements 1927 | CHECK | Value of Real Estate 1928 | Value of Improvements 1928 | Paid Personal | CHECK | Value of Real Estate 1929 | Value of Improvements 1929 | Paid Personal | CHECK | Value of Real Estate 1930 | Value of Improvements 1930 | Paid Personal | CHECK |
|---|---|---|---|---|---|---|---|---|---|---|---|---|---|---|---|---|---|---|

# Index to Property in City of San Diego, California



**THE LAST NAME GIVEN IS THE ONE TO WHOM PROPERTY IS ASSESSED**

| NAME OF OWNER At Noon on First Day in January, 1927 | NAME OF OWNER At Noon on First Day in January, 1928 | Address | NAME OF OWNER At Noon on First Day in January, 1929 | Address | NAME OF OWNER At Noon on First Day in January, 1930 | Address |
|---|---|---|---|---|---|---|

**THE LAST VALUE GIVEN IS THE ASSESSED VALUE FOR THE PRESENT YEAR**

| DESCRIPTION OR BOUNDARY FOR ASSESSMENT | Original Acres | Pueblo Lot | Acres Not Ass'd | Value of Real Estate 1927 | Value of Improvements 1927 | CHECK | Value of Real Estate 1928 | Value of Improvements 1928 | Paid Personal | CHECK | Value of Real Estate 1929 | Value of Improvements 1929 | Paid Personal | CHECK | Value of Real Estate 1930 | Value of Improvements 1930 | Paid Personal | CHECK |
|---|---|---|---|---|---|---|---|---|---|---|---|---|---|---|---|---|---|---|

# Index to Property in City of San Diego, California



## The Last Name Given is the One to Whom Property is Assessed

| NAME OF OWNER At Noon on First Day in January, 1927 | NAME OF OWNER At Noon on First Day in January, 1928 | Address | NAME OF OWNER At Noon on First Day in January, 1929 | Address | NAME OF OWNER At Noon on First Day in January, 1930 | Address |
|---|---|---|---|---|---|---|

## The Last Value Given is the Assessed Value for the Present Year

| DESCRIPTION OR BOUNDARY FOR ASSESSMENT | Original Acres | Pueblo Lot | Acres Not Ass'd | Value of Real Estate 1927 | Value of Improvements 1927 | CHECK | Value of Real Estate 1928 | Value of Improvements 1928 | Paid Personal | CHECK | Value of Real Estate 1929 | Value of Improvements 1929 | Paid Personal | CHECK | Value of Real Estate 1930 | Value of Improvements 1930 | Paid Personal | CHECK |
|---|---|---|---|---|---|---|---|---|---|---|---|---|---|---|---|---|---|---|

# Index to Property in City of San Diego, California



**THE LAST NAME GIVEN IS THE ONE TO WHOM PROPERTY IS ASSESSED**

| NAME OF OWNER At Noon on First Day in January, 1927 | NAME OF OWNER At Noon on First Day in January, 1928 | Address | NAME OF OWNER At Noon on First Day in January, 1929 | Address | NAME OF OWNER At Noon on First Day in January, 1930 | Address |
|---|---|---|---|---|---|---|

**THE LAST VALUE GIVEN IS THE ASSESSED VALUE FOR THE PRESENT YEAR**

| DESCRIPTION OR BOUNDARY FOR ASSESSMENT | Original Acres | Pueblo Lot | Acres Not Ass'd | Value of Real Estate 1927 | Value of Improvements 1927 | CHECK | Value of Real Estate 1928 | Value of Improvements 1928 | Paid Personal | CHECK | Value of Real Estate 1929 | Value of Improvements 1929 | Paid Personal. | CHECK | Value of Real Estate 1930 | Value of Improvements 1930 | Paid Personal | CHECK |
|---|---|---|---|---|---|---|---|---|---|---|---|---|---|---|---|---|---|---|

# Index to Property in City of San Diego, California



**THE LAST NAME GIVEN IS THE ONE TO WHOM PROPERTY IS ASSESSED**

| NAME OF OWNER At Noon on First Day in January, 1927 | NAME OF OWNER At Noon on First Day in January, 1928 | Address | NAME OF OWNER At Noon on First Day in January, 1929 | Address | NAME OF OWNER At Noon on First Day in January, 1930 | Address |
|---|---|---|---|---|---|---|

**THE LAST VALUE GIVEN IS THE ASSESSED VALUE FOR THE PRESENT YEAR**

| DESCRIPTION OR BOUNDARY FOR ASSESSMENT | Original Acres | Pueblo Lot | Acres Not Ass'd | Value of Real Estate 1927 | Value of Improvements 1927 | CHECK | Value of Real Estate 1928 | Value of Improvements 1928 | Paid Personal | CHECK | Value of Real Estate 1929 | Value of Improvements 1929 | Paid Personal | CHECK | Value of Real Estate 1930 | Value of Improvements 1930 | Paid Personal | CHECK |
|---|---|---|---|---|---|---|---|---|---|---|---|---|---|---|---|---|---|---|

# Index to Property in City of San Diego, California



**THE LAST NAME GIVEN IS THE ONE TO WHOM PROPERTY IS ASSESSED**

| NAME OF OWNER At Noon on First Day in January, 1927 | NAME OF OWNER At Noon on First Day in January, 1928 | Address | NAME OF OWNER At Noon on First Day in January, 1929 | Address | NAME OF OWNER At Noon on First Day in January, 1930 | Address |
|---|---|---|---|---|---|---|

**THE LAST VALUE GIVEN IS THE ASSESSED VALUE FOR THE PRESENT YEAR**

| DESCRIPTION OR BOUNDARY FOR ASSESSMENT | Original Acres | Pueblo Lot | Acres Not Ass'd | Value of Real Estate 1927 | Value of Improvements 1927 | CHECK | Value of Real Estate 1928 | Value of Improvements 1928 | Paid Personal | CHECK | Value of Real Estate 1929 | Value of Improvements 1929 | Paid Personal | CHECK | Value of Real Estate 1930 | Value of Improvements 1930 | Paid Personal | CHECK |
|---|---|---|---|---|---|---|---|---|---|---|---|---|---|---|---|---|---|---|

# Index to Property in City of San Diego, California



## The Last Name Given is the One to Whom Property is Assessed

| NAME OF OWNER At Noon on First Day in January, 1927 | NAME OF OWNER At Noon on First Day in January, 1928 | Address | NAME OF OWNER At Noon on First Day in January, 1929 | Address | NAME OF OWNER At Noon on First Day in January, 1930 | Address |
|---|---|---|---|---|---|---|

## The Last Value Given is the Assessed Value for the Present Year

| DESCRIPTION OR BOUNDARY FOR ASSESSMENT | Original Acres | Pueblo Lot | Acres Not Ass'd | Value of Real Estate 1927 | Value of Improvements 1927 | CHECK | Value of Real Estate 1928 | Value of Improvements 1928 | Paid Personal | CHECK | Value of Real Estate 1929 | Value of Improvements 1929 | Paid Personal | CHECK | Value of Real Estate 1930 | Value of Improvements 1930 | Paid Personal | CHECK |
|---|---|---|---|---|---|---|---|---|---|---|---|---|---|---|---|---|---|---|

# Index to Property in City of San Diego, California



**THE LAST NAME GIVEN IS THE ONE TO WHOM PROPERTY IS ASSESSED**

| NAME OF OWNER At Noon on First Day in January, 1927 | NAME OF OWNER At Noon on First Day in January, 1928 | Address | NAME OF OWNER At Noon on First Day in January, 1929 | Address | NAME OF OWNER At Noon on First Day in January, 1930 | Address |
|---|---|---|---|---|---|---|

**THE LAST VALUE GIVEN IS THE ASSESSED VALUE FOR THE PRESENT YEAR**

| DESCRIPTION OR BOUNDARY FOR ASSESSMENT | Original Acres | Pueblo Lot | Acres Not Ass'd | Value of Real Estate 1927 | Value of Improvements 1927 | CHECK | Value of Real Estate 1928 | Value of Improvements 1928 | Paid Personal | CHECK | Value of Real Estate 1929 | Value of Improvements 1929 | Paid Personal | CHECK | Value of Real Estate 1930 | Value of Improvements 1930 | Paid Personal | CHECK |
|---|---|---|---|---|---|---|---|---|---|---|---|---|---|---|---|---|---|---|

# Index to Property in City of San Diego, California



**THE LAST NAME GIVEN IS THE ONE TO WHOM PROPERTY IS ASSESSED**

| NAME OF OWNER At Noon on First Day in January, 1927 | NAME OF OWNER At Noon on First Day in January, 1928 | Address | NAME OF OWNER At Noon on First Day in January, 1929 | Address | NAME OF OWNER At Noon on First Day in January, 1930 | Address |
|---|---|---|---|---|---|---|

**THE LAST VALUE GIVEN IS THE ASSESSED VALUE FOR THE PRESENT YEAR**

| DESCRIPTION OR BOUNDARY FOR ASSESSMENT | Original Acres | Pueblo Lot | Acres Not Ass'd | Value of Real Estate 1927 | Value of Improvements 1927 | CHECK | Value of Real Estate 1928 | Value of Improvements 1928 | Paid Personal | CHECK | Value of Real Estate 1929 | Value of Improvements 1929 | Paid Personal. | CHECK | Value of Real Estate 1930 | Value of Improvements 1930 | Paid Personal | CHECK |
|---|---|---|---|---|---|---|---|---|---|---|---|---|---|---|---|---|---|---|

# Index to Property in City of San Diego, California



## The Last Name Given is the One to Whom Property is Assessed

| NAME OF OWNER At Noon on First Day in January, 1927 | NAME OF OWNER At Noon on First Day in January, 1928 | Address | NAME OF OWNER At Noon on First Day in January, 1929 | Address | NAME OF OWNER At Noon on First Day in January, 1930 | Address |
|---|---|---|---|---|---|---|

## The Last Value Given is the Assessed Value for the Present Year

| DESCRIPTION OR BOUNDARY FOR ASSESSMENT | Original Acres | Pueblo Lot | Acres Not Ass'd | Value of Real Estate 1927 | Value of Improvements 1927 | CHECK | Value of Real Estate 1928 | Value of Improvements 1928 | Paid Personal | CHECK | Value of Real Estate 1929 | Value of Improvements 1929 | Paid Personal | CHECK | Value of Real Estate 1930 | Value of Improvements 1930 | Paid Personal | CHECK |
|---|---|---|---|---|---|---|---|---|---|---|---|---|---|---|---|---|---|---|

# Index to Property in City of San Diego, California



**THE LAST NAME GIVEN IS THE ONE TO WHOM PROPERTY IS ASSESSED**

| NAME OF OWNER At Noon on First Day in January, 1927 | NAME OF OWNER At Noon on First Day in January, 1928 | Address | NAME OF OWNER At Noon on First Day in January, 1929 | Address | NAME OF OWNER At Noon on First Day in January, 1930 | Address |
|---|---|---|---|---|---|---|

**THE LAST VALUE GIVEN IS THE ASSESSED VALUE FOR THE PRESENT YEAR**

| DESCRIPTION OR BOUNDARY FOR ASSESSMENT | Original Acres | Pueblo Lot | Acres Not Ass'd | Value of Real Estate 1927 | Value of Improvements 1927 | CHECK | Value of Real Estate 1928 | Value of Improvements 1928 | Paid Personal | CHECK | Value of Real Estate 1929 | Value of Improvements 1929 | Paid Personal | CHECK | Value of Real Estate 1930 | Value of Improvements 1930 | Paid Personal | CHECK |
|---|---|---|---|---|---|---|---|---|---|---|---|---|---|---|---|---|---|---|

THE LAST NAME GIVEN IS THE ONE TO WHOM PROPERTY IS ASSESSED

| NAME OF OWNER At Noon on First Day in January, 1927 | NAME OF OWNER At Noon on First Day in January, 1928 | Address | NAME OF OWNER At Noon on First Day in January, 1929 | Address | NAME OF OWNER At Noon on First Day in January, 1930 | Address |
|---|---|---|---|---|---|---|

THE LAST VALUE GIVEN IS THE ASSESSED VALUE FOR THE PRESENT YEAR

| DESCRIPTION OR BOUNDARY FOR ASSESSMENT | Original Acres | Pueblo Lot | Acres Not Ass'd | Value of Real Estate 1927 | Value of Improvements 1927 | CHECK | Value of Real Estate 1928 | Value of Improvements 1928 | Paid Personal | CHECK | Value of Real Estate 1929 | Value of Improvements 1929 | Paid Personal. | CHECK | Value of Real Estate 1930 | Value of Improvements 1930 | Paid Personal | CHECK |
|---|---|---|---|---|---|---|---|---|---|---|---|---|---|---|---|---|---|---|

# Index to Property in City of San Diego, California



**THE LAST NAME GIVEN IS THE ONE TO WHOM PROPERTY IS ASSESSED**

| NAME OF OWNER At Noon on First Day in January, 1927 | NAME OF OWNER At Noon on First Day in January, 1928 | Address | NAME OF OWNER At Noon on First Day in January, 1929 | Address | NAME OF OWNER At Noon on First Day in January, 1930 | Address |
|---|---|---|---|---|---|---|

**THE LAST VALUE GIVEN IS THE ASSESSED VALUE FOR THE PRESENT YEAR**

| DESCRIPTION OR BOUNDARY FOR ASSESSMENT | Original Acres | Pueblo Lot | Acres Not Ass'd | Value of Real Estate 1927 | Value of Improvements 1927 | CHECK | Value of Real Estate 1928 | Value of Improvements 1928 | Paid Personal | CHECK | Value of Real Estate 1929 | Value of Improvements 1929 | Paid Personal | CHECK | Value of Real Estate 1930 | Value of Improvements 1930 | Paid Personal | CHECK |
|---|---|---|---|---|---|---|---|---|---|---|---|---|---|---|---|---|---|---|

# Index to Property in City of San Diego, California



## The Last Name Given is the One to Whom Property is Assessed

| NAME OF OWNER At Noon on First Day in January, 1927 | NAME OF OWNER At Noon on First Day in January, 1928 | Address | NAME OF OWNER At Noon on First Day in January, 1929 | Address | NAME OF OWNER At Noon on First Day in January, 1930 | Address |
|---|---|---|---|---|---|---|

## The Last Value Given is the Assessed Value for the Present Year

| DESCRIPTION OR BOUNDARY FOR ASSESSMENT | Original Acres | Pueblo Lot | Acres Not Ass'd | Value of Real Estate 1927 | Value of Improvements 1927 | CHECK | Value of Real Estate 1928 | Value of Improvements 1928 | Paid Personal | CHECK | Value of Real Estate 1929 | Value of Improvements 1929 | Paid Personal | CHECK | Value of Real Estate 1930 | Value of Improvements 1930 | Paid Personal | CHECK |
|---|---|---|---|---|---|---|---|---|---|---|---|---|---|---|---|---|---|---|

**THE LAST NAME GIVEN IS THE ONE TO WHOM PROPERTY IS ASSESSED**

**THE LAST VALUE GIVEN IS THE ASSESSED VALUE FOR THE PRESENT YEAR**

| NAME OF OWNER At Noon on First Day in January, 1927 | NAME OF OWNER At Noon on First Day in January, 1928 | Address | NAME OF OWNER At Noon on First Day in January, 1929 | Address | NAME OF OWNER At Noon on First Day in January, 1930 | Address | DESCRIPTION OR BOUNDARY FOR ASSESSMENT | Original Acres | Pueblo Lot | Acres Not Ass'd | Value of Real Estate 1927 | Value of Improvements 1927 | CHECK | Value of Real Estate 1928 | Value of Improvements 1928 | Paid Personal | CHECK | Value of Real Estate 1929 | Value of Improvements 1929 | Paid Personal | CHECK | Value of Real Estate 1930 | Value of Improvements 1930 | Paid Personal | CHECK |
|---|---|---|---|---|---|---|---|---|---|---|---|---|---|---|---|---|---|---|---|---|---|---|---|---|---|---|
| | | | | | | | | | 1281 | Fwd from Pg 67 | | | | | | | | | | | | | | | | |
| C.G. Stuart ✓ | C.G. Stewart | | | | | | Beg at intersection of the center lines of Sts El Paseo Grande + Avenida de la Playa (map #1913) the N 20°55' E 2171.61 ft; the N 21°25'30" E 569.50 ft to the N 80°01'50" E 411.54 ft; the N 81°58'10" W 35 ft for true pt of beg; the N 80°01'50" E 50 ft; the N 81°58'10" W to mean high tide line of Pac. Ocean; the Sly along mean high tide line to a pt which bears N 81° 58'10" W from true pt of beg; the S 81° 58'10" E to true pt of beg — in P.L. 1297 + | | (46) | | 1297 + 1281 | 0.241 | 1900 | | ✓ | 1500 | | | ✗ | | | | | | | | |
| " | " | | | | | | | | | | | | | | | | | | | | | | | | | |
| " | " | | | | | | | | | | | | | | | | | | | | | | | | | |
| " | " | | | | | | | | | | | | | | | | | | | | | | | | | |
| " | " | | | | | | | | | | | | | | | | | | | | | | | | | |
| Union Trust Co of SD. ✓ | Walter W. Kusterman | | | | | | Beg at intersection of the center lines of Sts El Paseo Grande + Avenida de la Playa (map #1913) the N 20° 55' E 2171.61 ft; the N 21° 25'30" E 569.5 ft; the N 80° 01'50" E 411.54 ft; the S 81° 58'10" W 75 ft for true pt of beg; the N 80° 01'50" E 50 ft; the N 81° 58'10" W to mean high tide line of Pac Ocean; the Sly along mean high tide line to a pt which bears N 81° 58'10" W from true pt of beg; the S 81° 58'10" E to true pt of beg | | (Lots 40 + 50 ft of 41) (KUSTERMANN) ✓ | | 1284 | 0.303 | 2400 | | ✓ | 1500 | | | ✗ | | | | | | | | |
| " | " | | | | | | | | | | | | | | | | | | | | | | | | | |
| " | " | | | | | | | | | | | | | | | | | | | | | | | | | |
| " | " | | | | | | | | | | | | | | | | | | | | | | | | | |
| " | " | | | | | | | | | | | | | | | | | | | | | | | | | |
| Union Trust Co of SD. ✓ | Marie Kundtz | | | | | | Beg at intersection of the centerlines of Sts El Paseo Grande + Avenida de la Playa (map #1913) the N 20°55' E 2171.61 ft; the N 21° 25'30" E 569.5 ft; the N 80° 01'50" E 411.54 ft; the N 81° 58'10" W 75 ft; the S 80°01'50" W 15 ft for true pt of beg; the S 80°01'50" W 23.6 ft; the S 21° 28'00" W 532.4 ft; the N 68° 34'30" W 226.86 ft to mean high tide line of Pac. Ocean; thence Sly along mean high tide line to a pt which begins N 81° 58'10" W from true pt of beg; the E 81° 58'10" E to true pt of beg | | (Lots 37 to 39 inc) KUNDTZ ✓ | | 1281 | 3.118 | 25000 | | ✓ | 18000 | | | ✗ | | | | | | | | |
| " | " | | | | | | | | | | | | | | | | | | | | | | | | | |
| " | " | | | | | | | | | | | | | | | | | | | | | | | | | |
| " | " | | | | | | | | | | | | | | | | | | | | | | | | | |
| " | " | | | | | | | | | | | | | | | | | | | | | | | | | |
| Union Trust Co of SD. ✓ | Harold S. Bird | | | | | | Beg at intersection of the center lines of Sts El Paseo Grande + Avenida de la Playa (map #1913) the N 20°55' E 2171.61 ft; the N 21° 25'30" E 509.5 ft; the N 80°01'50" E 406.54 ft; the N 81° 58'10" W 75 ft for true pt of beg; the N 80°01'50" E 106 ft; the N 81° 58'10" W to mean high tide line of Pac Ocean; the Sly along mean high tide line to a pt which bears N 81° 58'10" W from true pt of beg; the S 81° 58'10" E to true pt of beg — in P.L. 1297 + | | (Lots 47 + 48) BIRD ✓ | | 1281 | 0.482 | 3800 | | ✓ | 3000 | | | ✗ | | | | | | | | |
| " | " | | | | | | | | | | | | | | | | | | | | | | | | | |
| " | " | | | | | | | | | | | | | | | | | | | | | | | | | |
| " | " | | | | | | | | | | | | | | | | | | | | | | | | | |
| " | " | | | | | | | | | | | | | | | | | | | | | | | | | |
| Union Trust Co of SD. ✓ | Paul H. Bortfeld | | | | | | Beg at intersection of the centerlines of Sts El Paseo Grande + Avenida de la Playa (map #1913) the N 20°55' E 2196.70 ft; the S 87° 05'E 30 ft for true pt of beg; the S 87° 00'5'E 105 ft; the N 2°55' E 60 ft; the N 87° 00'5' W 105 ft; the S 2°55' W 60 ft to true pt of beg | | (Lot 28) BORTFELD ✓ | | 1281 | 0.144 | 800 | | ✓ | 800 | | | ✗ | | | | | | | | |
| " | " | | | | | | | | | | | | | | | | | | | | | | | | | |
| " | " | | | | | | | | | | | | | | | | | | | | | | | | | |
| " | " | | | | | | | | | | | | | | | | | | | | | | | | | |

# Index to Property in City of San Diego, California

Pueblo Lands

Pueblo Lands 140

**THE LAST NAME GIVEN IS THE ONE TO WHOM PROPERTY IS ASSESSED**

**THE LAST VALUE GIVEN IS THE ASSESSED VALUE FOR THE PRESENT YEAR**

| NAME OF OWNER At Noon on First Day in January, 1927 | NAME OF OWNER At Noon on First Day in January, 1928 | Address | NAME OF OWNER At Noon on First Day in January, 1929 | Address | NAME OF OWNER At Noon on First Day in January, 1930 | Address | DESCRIPTION OR BOUNDARY FOR ASSESSMENT | Original Acres | Pueblo Lot | Acres Not Ass'd | Value of Real Estate 1927 | Value of Improvements 1927 | CHECK | Value of Real Estate 1928 | Value of Improvements 1928 | Paid Personal | CHECK | Value of Real Estate 1929 | Value of Improvements 1929 | Paid Personal | CHECK | Value of Real Estate 1930 | Value of Improvements 1930 | Paid Personal | CHECK |
|---|---|---|---|---|---|---|---|---|---|---|---|---|---|---|---|---|---|---|---|---|---|---|---|---|---|
| | | | | | | | | | 1286 = from Pg. 75 | | | | | | | | | | | | | | | | |
| R. D. Blake ✓ | | | | | | | Beg at most nly cor of PL 1287; the S 62° 15' E along nly line 1323.8 ft; the N 27° 45' E 1332.7 ft to true pt of beg; the N 30° 52' E 93.83 ft; the S 73° 38' W 148.31 ft; the S 4° 25' E 90 ft; the N 73° 38' E 134.5 ft to true pt of beg | 1027 / 310 | 1286 | 0.30 | 600 | 2000 | ✓ | 500 | 2600 ✓ | 700 | ✗ | | | | | | | | |
| " | | | | | | | | | | | | | | | | | | | | | | | | | |
| " | | | | | | | | | | | | | | | | | | | | | | | | | |
| " | | | | | | | | | | | | | | | | | | | | | | | | | |
| Daisy Mitchell ✓ | Mrs. E. G. Sharon | | | | | | Beg at most nly cor of PL 1287; the S 62° 15' E along nly line 1323.8 ft; the N 27° 45' E 1332.7 ft; the N 30° 52' E 93.83 ft to true pt of beg; the S 73° 38' W 148.31 ft; the N 4° 25' W 13.7 ft; the N 66° 55' W 61.8 ft; the N 46° 33' E 139.5 ft; the S 50° 43' E 133.7 ft to true pt of beg | | 1286 | 0.34 | 700 | | ✓ | 500 | | | ✗ | | | | | | | | | |
| " | " | | | | | | | | | | | | | | | | | | | | | | | | |
| " | " | | | | | | | | | | | | | | | | | | | | | | | | |
| " | " | | | | | | | | | | | | | | | | | | | | | | | | |
| Alice Phillips ✓ | Alice C. Phillips | | | | | | Beg at most nly cor PL 1287; the S 62° 15' E along nly line 1323.8 ft; the N 27° 45' E 1332.7 ft; the N 30° 52' E 93.83 ft; the N 50° 48' W 133.7 ft to true pt of beg; the S 46° 33' W 139.5 ft; the N 66° 55' W 62.95 ft; the S 88° 57' W 17.05 ft; the N 37° 07' E 18.5 ft; the S 40° 50' E 100 ft to true pt of beg | | 1286 | 0.33 | 700 | | ✓ | 500 | | | ✗ | | | | | | | | | |
| " | " | | | | | | | | | | | | | | | | | | | | | | | | |
| " | " | | | | | | | | | | | | | | | | | | | | | | | | |
| " | " | | | | | | | | | | | | | | | | | | | | | | | | |
| Harriet W. May ✓ | | | | | | | Beg at a pt on Sly line of PL 1286 S 62° 15' E 602.28 ft from most nly cor of PL 1287; the S 62° 15' E 60 ft; the N 20° 16' E 212.1 ft to nly line of land conveyed to Davis per DB 993 P 195; the N 67° 36' W to a pt on Sly line of Torrey Pines Rd; the Swly on a str line 20 ft more or less to beg | | 1286 | | 600 | | ✓ | 600 | | | ✗ | | | | | | | | | |
| " | | | | | | | | | | | | | | | | | | | | | | | | | |
| " | | | | | | | | | | | | | | | | | | | | | | | | | |
| " | | | | | | | | | | | | | | | | | | | | | | | | | |
| Grace N. Kimball ✓ | | | | | | | Beg at a pt on Sly line of PL 1286 S 62° 15' E 662.28 ft from most nly cor of PL 1287; the S 62° 15' E 140 ft; the N 29° 45' E 169.85 ft; the Wly along curve concave nly (centh of which bears N 33° 45' E rad 115 ft) a dist of 32.14 ft; the N 40° 14' W 53.95 ft; the Wly along curve concave Sly (rad 185 ft a dist of 88.37 ft; the S 20° 16' W 212.1 ft to beg | | 1286 | " " | 1200 | | ✓ | 1000 | | | ✗ | | | | | | | | | |
| " | | | | | | | | | | | | | | | | | | | | | | | | | |
| " | | | | | | | | | | | | | | | | | | | | | | | | | |
| " | | | | | | | | | | | | | | | | | | | | | | | | | |
| " | | | | | | | | | | | | | | | | | | | | | | | | | |
| " | | | | | | | | | | | | | | | | | | | | | | | | | |
| Annie L. Ford ✓ | | | | | | | ~~Beg at a pt that is S 62° 15' E 1132.28 ft + N 27° 45' E 100 ft from most Nly cor of PL 1287; the N 17° 13' E 100 ft; the N 66° 55' E 100 ft; the S 15° 05' W 100.13 ft; the N 62° 14' W 100 ft to beg.~~ ~~Desc to Steinbach~~ | 1027 / 340 | 1286 | 0.23 | 900 | | ✓ | 500 | | | ✗ | | | | | | | | | |
| " | | | | | | | | | | | | | | | | | | | | | | | | | |
| " | | | | | | | | | | | | | | | | | | | | | | | | | |
| " | | | | | | | | | | | | | | | | | | | | | | | | | |
| W. F. Damon ✓ | | | | | | | Beg at a pt on Sly line of PL 1286 - S 62° 15' E 1262.28 ft from most Nly cor of PL 1287; the N 27° 17' E 150 ft; the S 76° 14' E 206.10 ft; the S 27° 17' W 199.50 ft to Sly line of PL 1286; the N 62° 15' W 200 ft to beg. | | 1286 | 0.50 | 1600 | | ✓ | 1000 | | | ✗ | | | | | | | | | |
| " | | | | | | | | | | | | | | | | | | | | | | | | | |
| " | | | | | | | | | | | | | | | | | | | | | | | | | |
| R. C. Hayden ✓ | | | | | | | Beg at a pt on Sly line of PL 1286 S 62° 15" E 1132.28 ft from most Nly cor of PL 1287; the N 27° 45' E 100 ft to true pt of beg; the N 17° 13' E 100 ft; the N 62° 40' W 103 ft to a pt on a curve concave ely (centr of which bears N 88° 39' W rad 965 ft) the Swly along sd curve 100 ft; the S 62° 15' E 103.1 ft more or less to true pt of beg. | | 1286 | 0.23 | 500 | | ✓ | 500 | | | ✗ | | | | | | | | | |
| " | | | | | | | | | | | | | | | | | | | | | | | | | |
| " | | | | | | | | | | | | | | | | | | | | | | | | | |
| " | | | | | | | | | | | | | | | | | | | | | | | | | |
| " | | | | | | | | | | | | | | | | | | | | | | | | | |

**The Last Name Given is the One to Whom Property is Assessed** — **The Last Value Given is the Assessed Value for the Present Year**

| Name of Owner At Noon on First Day in January, 1927 | Name of Owner At Noon on First Day in January, 1928 | Address | Name of Owner At Noon on First Day in January, 1929 | Address | Name of Owner At Noon on First Day in January, 1930 | Address | Description or Boundary for Assessment | Original Acres | Pueblo Lot | Acres Not Ass'd | Value of Real Estate 1927 | Value of Improvements 1927 | Check | Value of Real Estate 1928 | Value of Improvements 1928 | Paid Personal | Check | Value of Real Estate 1929 | Value of Improvements 1929 | Paid Personal | Check | Value of Real Estate 1930 | Value of Improvements 1930 | Paid Personal | Check |
|---|---|---|---|---|---|---|---|---|---|---|---|---|---|---|---|---|---|---|---|---|---|---|---|---|---|
| Steinbach, Jessica ✓ | Jessica Steinbach " " | | | | | | Beg at a pt S 62° 15' E 1132.28 ft + N 27° 45' E 100 ft from most Nly cor of 1287; the N 12° 13' E 100 ft; the S 69° 38' E 104.45 ft; the S 15° 05' W 100.13 ft; the N 69° 14' W 100 ft to beg | | 1286 contd ✓ 1286 | ✓ 0.73 | | | | 500 | | | X | | | | | | | | |
| Frederick L. Brown ✓ " " " " " | | | | | | | Beg at a pt on S line PL 1286 - S 62° 15' E 602.28 ft from most Nly cor of PL 1287 sd pt being SW cor of land conveyed to Wm B. Davis per DB 993 P 175; the N 62° 15' W 70 ft; the N 18° 55' E to Sly line of Rd; the NEly along Sly line of sd Rd to Nwly cor of sd land conveyed to Davis; the Swly in a str line 200 ft m or L to beg | | 1161/131 ✓ 1286 | ✓ 1.06 | 200 | | ✓ | 800 | | | X | | | | | | | | |
| Sue H. Edwards ✓ " " " " " " | | | | | | | Beg at most Nly cor of PL 1287; the S 62° 15' E on Nly line of sd PL - 65.21 ft to Ely line of Blvd; the along Blvd N 77° 13' E 31.86 ft; the S 65° 37' E 174.2 ft; the S 78° 22' E 198.1 ft; the N 73° 48' E 219.11 ft to true pt of beg; the N 73° 48' E 107.61 ft; the S 0° 08' 30" W 97.80 ft to beg of curve (center of which bears S 49° 43' W - rad 215 ft) a dist of 102.69 ft; the N 67° 39' W 20.95 ft m or L to true pt of beg | | ✓ 1286 | ✓ 0.15 | 500 | | ✓ | 400 | | | X | | | | | | | | |
| Harold J. Muir ✓ " " " " " | | | | | | | Beg at a pt on Swly line of PL 1286 S 62° 15' E 802.28 ft from most Nly cor of PL 1287; the cont. S 62° 15' E on sd Swly line 200 ft; the N 26° 15' E 84.08 ft; the curve to left - rad 235 ft a dist of 124 ft; the on compound curve to left - rad 31.78 ft - a dist of 48.30 ft; the S 88° 57' W 60.50 ft; the curve right - rad 115 ft - a dist of 69.84 ft; the S 29° 45' W 169.85 ft to beg | | ✓ 1286 | ✓ 0.822 | 1600 | | ✓ | 2000 | | | X | | | | | | | | |
| Stapler Josephine H. ✓ | Josephine H. Stapler " " " " " " " " " | | | | | | Beg at a pt on Swly line of PL 1286 S 62° 15' E 1132.28 ft from most Nly cor of PL 1287; the N 27° 45' E 100 ft; the N 12° 13' E 100 ft to true pt of beg; the N 0° 42' W 102.30 ft; the S 88° 57' W 100 ft to pt in curve (center of which bears S 57° 59' W) distant 61.78 ft from sd pt; the Sly along sd curve a distance of 30.29 ft to its pt of compounding with a curve (center of which bears S 86° 01' W) distant 265 ft from sd pt of compounding; the Sly along last desc curve a distance of 24.65 ft; the S 62° 40' E a distance of 103 ft to true pt of beg | this desc is in DB 1084 P 355 + does not follow boundary line | ✓ 1286 | ✓ 0.20 | | | | 400 | | | X | | | | | | | | |
| C.J. Free + C.J. Rabeneau ✓ " " " | | | | | | | Beg at a pt in bdy line between PL 1286 + 1287 - S 62° 15' E 1462.58 ft from most Nly cor of PL 1287; the N 27° 17' E 199.80 ft; the S 76° 14' E 305.70 ft; the S 41° 14' E 3.17 ft; the S 27° 14' W 273.26 ft to bdy line bet PL 1286 + 1287; the N 62° 15' W 300 ft to pt of beg - being in | | ✓ 1286 + 1288 | ✓ no ac given | 2800 | | ✓ | 1500 | | | X | | | | | | | | |
| Laura A. Lloyd ✓ " " " " | | | | | | | Beg at a pt on Nly line of PL 1287 - S 62° 15' E 1132.28 ft from most Nly cor of sd lot; the N 27° 45' E 100 ft; the S 62° 15' W 103.1 ft; the along curve concave Wly (center of which bears N 67° 06' W 263 ft) a dist of 15.18 ft; the S 26° 15' W 84.82 ft to Sly line of PL 1286; the S 62° 15' E 100 ft to pt of beg | | ✓ 1286 | ✓ no ac given | 1400 | | ✓ | 500 | | | X | | | | | | | | |

2 13 0

THE LAST NAME GIVEN IS THE ONE TO WHOM PROPERTY IS ASSESSED

THE LAST VALUE GIVEN IS THE ASSESSED VALUE FOR THE PRESENT YEAR

| NAME OF OWNER At Noon on First Day in January, 1927 | NAME OF OWNER At Noon on First Day in January, 1928 | Address | NAME OF OWNER At Noon on First Day in January, 1929 | Address | NAME OF OWNER At Noon on First Day in January, 1930 | Address | DESCRIPTION OR BOUNDARY FOR ASSESSMENT | Original Acres | Pueblo Lot | Acres Not Ass'd | Value of Real Estate 1927 | Value of Improvements 1927 | CHECK | Value of Real Estate 1928 | Value of Improvements 1928 | Paid Personal | CHECK | Value of Real Estate 1929 | Value of Improvements 1929 | Paid Personal | CHECK | Value of Real Estate 1930 | Value of Improvements 1930 | Paid Personal | CHECK |
|---|---|---|---|---|---|---|---|---|---|---|---|---|---|---|---|---|---|---|---|---|---|---|---|---|---|
| | | | | | | | | | 1786 | cont'd | | | | | | | | | | | | | | | |
| J. R. Otis | ✓ Isabel R. Otis | | | | | | Beg at intersection of Sly line of Torrey Pines Rd & Nly bdy line of La Jolla Hills; the S along Nly bdy line of La Jolla Hills 165 ft; the at Rt Ang Nly to intersect in said Sly line of Torrey Pines Rd; the Nwly along Sly line of said Rd to beg; being m 1787+ | | 1786 | ✓ | 17.00 | no assessment 200 | | ✓ | 200 | | | X | | | | | | |
| " | " | | | | | | | | | | | | | | | | | | | | | | | | |
| " | " | | | | | | | | | | | | | | | | | | | | | | | | |
| " | " | | | | | | | | | | | | | | | | | | | | | | | | |
| " | " | | | | | | | | | | | | | | | | | | | | | | | | |
| Butler Mabel M | ✓ Mabel M. Butler | | | | | | Beg at a pt on Sly line of Pl 1786 S 62°15' E 1132.76 ft from most Nly cor of Pl 1787; the S 62°15' E 100 ft; the N 27°17' E 112.17 ft; the N 69° W 100 ft; the S 27°45' W 100 ft to pt of beg | | 1786 | ✓ | " " " | | | | 500 | | | X | | | | | | | |
| " | " | | | | | | | | | | | | | | | | | | | | | | | | |
| Geo. Clarke Rose | | | | | | | All (Ex Street Ex MTB deed to the following; Holliday, Davis, Edwards, Muir, Blake, Mitchell, Phillips, Ford, Hayden, Damon, Wolf, Otis, Lloyd, Fox & Rabourn, Butler, Sharon, Palmer), Percival | | 1786 | 38.637 | | | | 58,000 | LL L.R. HOLLIDAY 700 | | | X | | | | | | | |
| " | | | | | | | | | | | | | | | | | | | | | | | | | |
| " | | | | | | | | | | | | | | | | | | | | | | | | | |
| " | | | | | | | | | | | | | | | | | | | | | | | | | |
| | | | | | | | Reserve for more cut outs | | | | | | | | | | | | | | | | | | |
| Mrs. E. G. Sharon | | | | | | | Beg at most Nwcor of Pl 1787; the S 62°15' E along Sly line bet Pl 1786 & Pl 1787 a dist of 1323.8 ft; the at Rt Ang N 27°45' E a dist of 32.2 ft to true pt of beg; the S 73°38' W 134.5 ft; the S 40°28' E 40 ft; the S 76°14' E 110 ft; the N Ely in a str line to true pt of beg | | 1786 | 0.20 | | | | 400 | | | X | | | | | | | |
| " | | | | | | | | | | | | | | | | | | | | | | | | | |
| " | | | | | | | | | | | | | | | | | | | | | | | | | |
| Mrs Herbert E. Palmer * | | | | | | | Beg at most Sly cor of L. J. Shores Unit #1, said cor being on Wly line of Torrey Pines Road; the S 73°39' W along said Wly line of T. P. Rd a dist of 116.62 ft for true pt of beg; the on a tangent curve to the right having a rad of 840.57 ft thru an angle of 6°01' for a dist of 90.37 ft; the N 44° E along a radial line of said curve a dist of 84.57 ft to center of said curve; the S 16°31' E along a radial line of said curve a dist of 84.857 ft to true pt of beg | | 1786 1787 | ? | | | | 1000 | 1700 | | X | | | | | | | |
| " | | | | | | | | | | | | | | | | | | | | | | | | | |
| " | | | | | | | | | | | | | | | | | | | | | | | | | |
| " | | | | | | | | | | | | | | | | | | | | | | | | | |
| " | | | | | | | | | | | | | | | | | | | | | | | | | |
| " | | | | | | | | | | | | | | | | | | | | | | | | | |
| John W. Percival | | | | | | | Beg at most Sly cor of La Jolla Shores Unit #1 said cor being a pt on Nwly line of Torrey Pines Road; the along Sely line of said L. J. Shores Unit #1 being also along Nwly line of said T. P. Rd by the following courses & distances, N 73°39' E 250 ft & N 61° 08' E 114.60 ft to an angle pt in said line; the S 35°55'30" E 151.45 ft to an angle pt in Sely line of said T. P. Rd; the N 47°01' E along said Sely line of said Rd 174.75 ft to the true pt of beg being also the pt of intersection of said Sely line of T. P. Rd with Nly line of the 60 ft strip of land conveyed by Geo. C. Rose to the city of S. D. for street purposes per DB 1789 P 199; the contin N 47°01' E along said Sely line of said T. P. Rd 32.141 ft; the contin along said line of said Rd by the following courses & distances, N 36°05' E 154.27 ft; the N 20°05' E 146 ft; the S 30°34'40" E 299.18 ft to Nly line of said 60 ft R of W; the N 86°05' W along said Nly line 96 ft to beg of a tangent curve to the left having a rad of 830 ft; the wly along said curve & said Nly line of said R of W 347.75 ft to true pt of beg | | 1786 | 0.96 | | | | 1400 | | | X | | | | | | | |
| " | | | | | | | | | | | | | | | | | | | | | | | | | |
| " | | | | | | | | | | | | | | | | | | | | | | | | | |
| " | | | | | | | | | | | | | | | | | | | | | | | | | |
| " | | | | | | | | | | | | | | | | | | | | | | | | | |
| " | | | | | | | | | | | | | | | | | | | | | | | | | |
| " | | | | | | | | | | | | | | | | | | | | | | | | | |
| " | | | | | | | | | | | | | | | | | | | | | | | | | |

Pueblo Lands

THE LAST NAME GIVEN IS THE ONE TO WHOM PROPERTY IS ASSESSED

| NAME OF OWNER At Noon on First Day in January, 1927 | NAME OF OWNER At Noon on First Day in January, 1928 | Address | NAME OF OWNER At Noon on First Day in January, 1929 | Address | NAME OF OWNER At Noon on First Day in January, 1930 | Address |
|---|---|---|---|---|---|---|
| Leonard R. Holliday | ~~Annie W. Ward~~ Annie W. Ward | | | | | |
| " | " | | | | | |
| " | " | | | | | |
| " | " | | | | | |
| Geo. Clarke Rose | | | | | | |
| | Geo. Clarke Rose | | | | | |
| | " | | | | | |
| G. T. Gilbert | | | | | | |
| " | | | | | | |
| " | | | | | | |
| " | | | | | | |
| " | | | | | | |
| E. H. Manson | | | | | | |
| Elizabeth Starr | | | | | | |
| " | | | | | | |
| " | | | | | | |
| " | | | | | | |
| " | | | | | | |
| " | | | | | | |
| " | | | | | | |
| " | | | | | | |
| " | | | | | | |
| " | | | | | | |
| " | | | | | | |
| G. A. Urquhart | | | | | | |
| " | | | | | | |
| " | | | | | | |
| " | | | | | | |
| " | | | | | | |
| " | | | | | | |
| " | | | | | | |
| " | | | | | | |
| " | | | | | | |
| " | | | | | | |
| " | | | | | | |

THE LAST VALUE GIVEN IS THE ASSESSED VALUE FOR THE PRESENT YEAR

| DESCRIPTION OR BOUNDARY FOR ASSESSMENT | Original Acres | Pueblo Lot | Acres Not Ass'd | Value of Real Estate 1927 | Value of Improvements 1927 | CHECK | Value of Real Estate 1928 | Value of Improvements 1928 | Paid Personal | CHECK | Value of Real Estate 1929 | Value of Improvements 1929 | Paid Personal | CHECK | Value of Real Estate 1930 | Value of Improvements 1930 | Paid Personal | CHECK |
|---|---|---|---|---|---|---|---|---|---|---|---|---|---|---|---|---|---|---|
| | | 1288 & 1289 | Trd from Pg 75 | | | | | | | | | | | | | | | |
| Beg at a pt S 620 15' E 1338.8 ft + N 270 45' E 332.2 ft from mouth Nly cor PL 1289; the N 30 52' E 417.6 ft; the S 86° 8' E 624.1 ft; the S 3° 52' W 417.4 ft; the N 86° 8' W 626.1 ft to pt of beg pt of PL 1286 + | | 1288 | 6 ac | 11000 | 520 | ✓ | 6000 | 140 | | X | | | | | | | | |
| All (Exc St + Exc MVB desc to Holliday; Frid + Rabenau | | 1288 | 76.39 75.89 | | | | 16700 | | | X | | | | | | | | |
| Unnumbered triangle SW of | | 1288 | County carries it this way - we carry as pt of 1289. | | | | | | | | | | | | | | | |
| All (Exc St + Exc MVB desc to Manson, Gilbert, Starr, Urquhart, Falcott | | 1289 | 80.13 (80.85) | | | | 17000 | | | X | | | | | | | | |
| Beg at a pt on Sly line of PL 1289 - 75 ft W of Sly cor; the N 14° 14' 52" W along with Sly line 280.55 ft; the at R.A. S 75° 45' 08" W 200 ft; the S 14° 0' 52" W 205.24 ft to Sly line; the N 77° 05' E along Sly line 202.07 ft to pt of beg | | 1289 | " " " | 400 | | S | 360 | | | X | | | | | | | | |
| W 200 ft of E 275 ft of N 200 ft of S 400 ft | | 1289 | " " " | 400 | | ✓ | 140 | | | X | | | | | | | | |
| Beg at corners common to PL 1265 - 1266 - 1289 + 1290; the N 14° 14' 52" W along E line of PL 1289 - 130 ft; the S 71° 05' W 142.72 ft; the S 37° 12' W 433.35 ft; the S 70° 34' W 240 ft; the in curve concave to NE; rad 81 ft; center of sd curve bears N 69° 26' W a dist of 231.04 ft from which pt center of sd curve bears S 86° E; the N 4° E 256 ft; the N 36° 06' W 255 ft; the N 15° 51' W 204.95 ft to true pt of beg; the N 30° 46' E 105 ft; the N 11° 54' W 60 ft; the N 30° 46' W 40 ft; the N 57° 05' E 200 ft; the S 59° 37' E 228.57 ft; thence nly in a str line 200 ft to true pt of beg | | 1289 | " " " | 200 | | ✓ | 200 | | | X | | | | | | | | |
| Beg at corners common to PL 1265 - 1266 - 1289 + 1290; the N 14° 14' 52" W along Sly line of PL 1289 - 1103.18 ft; the N 63° 06' W 141.05 ft; the N 67° 04' W 197.78 ft; the N 86° 55' W 347.03 ft; the N 6° 39' W 234.61 ft; the along curve to West - rad 134.04 ft a dist of 141.18 ft; the N 84° 24' W 86.77 ft; the N 5° 36' E 40 ft to true pt of beg; the Nwly along curve con-cave to NE - rad bearing N 5° 36' E 79.36 ft a dist of 46.48 ft; the N 6° 21" E 23.05 ft; the along curve to right - rad 143.12 ft a dist of 155.14 ft; the curve to right - rad bearing S 49° 24' E 1260 ft a dist of 159.43 ft; the N 47° 21' E 19.28 ft; the curve to the rad N 55° 27' E a dist of 41.1; the S 16° 46' E 271.47 ft; the N 84° 24' W 217.50 ft to true pt of beg | | 1289 | 1.00 | 200 / 65.7 | | ✓ | 200 | | | X | | | | | | | | |

THE LAST NAME GIVEN IS THE ONE TO WHOM PROPERTY IS ASSESSED

THE LAST VALUE GIVEN IS THE ASSESSED VALUE FOR THE PRESENT YEAR

| NAME OF OWNER At Noon on First Day in January, 1927 | NAME OF OWNER At Noon on First Day in January, 1928 | Address | NAME OF OWNER At Noon on First Day in January, 1929 | Address | NAME OF OWNER At Noon on First Day in January, 1930 | Address | DESCRIPTION OR BOUNDARY FOR ASSESSMENT | Original Acres | Pueblo Lot | Acres Not Ass'd | Value of Real Estate 1927 | Value of Improvements 1927 | CHECK | Value of Real Estate 1928 | Value of Improvements 1928 | Paid Personal | CHECK | Value of Real Estate 1929 | Value of Improvements 1929 | Paid Personal | CHECK | Value of Real Estate 1930 | Value of Improvements 1930 | Paid Personal | CHECK |
|---|---|---|---|---|---|---|---|---|---|---|---|---|---|---|---|---|---|---|---|---|---|---|---|---|---|
| | | | | | | | | | 1289 | contd | | | | | | | | | | | | | | | |
| G.A. Urquhart | | | | | | | Beg at corners common to PL 1265-1266-1289 + 1290: the N 14°14' 52" W along Ely line of PL 1289 1103.15 ft: the N 63°06' W 141.05 ft: the N 67°04' W 197.78 ft: the N 80°55' W 347.03 ft: the N 6°39' W 234.61 ft: thd along curve to left-rad 104.04 ft a dist of 141.18 ft: the N 84°24' W 86.77 ft: the along curve to right rad 69.36 ft a dist of 40 ft to true pt of beg: the along a cont of last mentioned curve a dist of 69.85 ft: the N 6°21' E 23.05 ft: the along curve to R rad 183.12 ft a dist of 57 ft: the N 89°42' W 190.58 ft to a pt on a curve, the Swly along curve rad bearing S 31°14' E 217.63 ft a dist of 70 ft: the along curve concave to E-rad bearing S 49°39' E 39.48 ft a dist of 55.20 ft: the S 39°45' E 122.62 ft: the along curve to left rad 134.73 ft a dist of 84.24 ft: the N 48°22' E 140.87 ft to true pt of beg | | | | | | | | | | | | | | | | | | | | | |
| | | | | | | | | | DB 1196 P 419 | | | | | | | | | | | | | | | | |
| | | | | | | | | | 1289 | 1.00 | | | ✓ | 200 | | | X | | | | | | | | |
| | Jennie McP. Talcott | #19 No. Blvd., Rich., Va. | | | | | Beg at a pt 1464.44 ft N + 944.60 ft W from cor com to PL 1265-1266-1289 + 1290 sd pt being NEly cor of land conveyed to Elizabeth Starr per DB 1398 P 244: the NWly 143.48 ft along a curve Rad 109.81 ft: the N 84°24' W 90.91 ft: the curve to right Rad 69.36 ft a dist of 40 ft: the S 48°21' W 140.37 ft: the S 75°34' E 98.23 ft: the curve to right Rad 73.40 ft a dist of 43.14 ft to NWly cor of Starr's land: the N 82°05' E 200 ft to beg | | | | | | | | | | | | | | | | | | | | | |
| | | | | | | | | | 1289 | 0.72 | | | | 150 | | | SUP.P. ✓ | Acc. # 2969. | | | | | | | |

THE LAST NAME GIVEN IS THE ONE TO WHOM PROPERTY IS ASSESSED

| NAME OF OWNER At Noon on First Day in January, 1927 | NAME OF OWNER At Noon on First Day in January, 1928 | Address | NAME OF OWNER At Noon on First Day in January, 1929 | Address | NAME OF OWNER At Noon on First Day in January, 1930 | Address |
|---|---|---|---|---|---|---|

THE LAST VALUE GIVEN IS THE ASSESSED VALUE FOR THE PRESENT YEAR

| DESCRIPTION OR BOUNDARY FOR ASSESSMENT | Original Acres | Pueblo Lot | Acres Not Ass'd | Value of Real Estate 1927 | Value of Improvements 1927 | CHECK | Value of Real Estate 1928 | Value of Improvements 1928 | Paid Personal | CHECK | Value of Real Estate 1929 | Value of Improvements 1929 | Paid Personal | CHECK | Value of Real Estate 1930 | Value of Improvements 1930 | Paid Personal | CHECK |
|---|---|---|---|---|---|---|---|---|---|---|---|---|---|---|---|---|---|---|

THE LAST NAME GIVEN IS THE ONE TO WHOM PROPERTY IS ASSESSED

| NAME OF OWNER At Noon on First Day in January, 1927 | NAME OF OWNER At Noon on First Day in January, 1928 | Address | NAME OF OWNER At Noon on First Day in January, 1929 | Address | NAME OF OWNER At Noon on First Day in January, 1930 | Address |
|---|---|---|---|---|---|---|
| | Sabin Edwin L & Mary C. Sabin | | | | | |
| | " | | | | | |
| | " | | | | | |
| | " | | | | | |
| | " | | | | | |
| | " | | | | | |
| | " | | | | | |
| | " | | | | | |
| | " | | | | | |
| | " | | | | | |
| | " | | | | | |
| | " | | | | | |
| | " | | | | | |
| | " | | | | | |
| | " | | | | | |
| | Eva A. McBride (McBride) | | | | | |
| | " | | | | | |
| | " | | | | | |
| | " | | | | | |
| | " | | | | | |
| | " | | | | | |

City of San Diego, California Pueblo Lands. 146

THE LAST VALUE GIVEN IS THE ASSESSED VALUE FOR THE PRESENT YEAR

| DESCRIPTION OR BOUNDARY FOR ASSESSMENT | Original Acres | Pueblo Lot | Acres Not Ass'd | Value of Real Estate 1927 | Value of Improvements 1927 | CHECK | Value of Real Estate 1928 | Value of Improvements 1928 | Paid Personal | CHECK | Value of Real Estate 1929 | Value of Improvements 1929 | Paid Personal | CHECK | Value of Real Estate 1930 | Value of Improvements 1930 | Paid Personal | CHECK |
|---|---|---|---|---|---|---|---|---|---|---|---|---|---|---|---|---|---|---|
| | Pt | 1285 | contd from pg 75 | | | | | | | | | | | | | | | |
| Beg at most Nly cor lot 88 La Jolla Vista; the NEly along SEly line of Spindrift Dr 165.05 ft; the S 57°44' E 670.45 ft to beg of a curve to the right having a rad of 117.53 ft; the SEly along sd curve 49.27 ft; the S 33°43' E 15.73 ft to true pt of beg; the contin S 33°43' E 54.37 ft to beg of a curve to the left having a rad of 50.99 ft; the SEly along sd curve 46.48 ft; the S 85°51' E 92.05 ft to beg of a curve to the left having a rad of 26.87 ft; the NEly along sd curve 40.27 ft; the N 8°11' E 51.44 ft to beg of a curve to the left having a rad of 89.53 ft; the NEly along sd curve 45.80 ft; the N 24°49' W 96.08 ft to beg of a curve to the right having a rad of 206.58 ft; the NWly along sd curve 51.20 ft; the S 60°36' W 95.16 ft to most Ely cor of land conveyed to W.C. Crandall per D 31301 P 449; the S 57°58' W along SEly line of sd land 6.75 ft; the S 26°49' E 95.40 ft; the S 63°11' W 100 ft to true pt of beg - being pt of | PL 1285 + | 1286 | 0.84 | | | | 2500 | | | X | | | | | | | |
| Beg at most Nly cor lot 88 - La Jolla Vista; the NEly along SEly line of Spindrift Drive 165.05 ft; the S 57°44' E 635.45 ft to true pt of beg; the contin S 57°44' E 35 ft to beg of a curve to right having a rad of 117.53 ft; the SEly along sd curve 49.27 ft; the S 33°43' E 15.73 ft; the N 63°11' E 100 ft; the N 46°29' W 95.40 ft; the S 62°32' W 141.9 ft to true pt of beg being pt of | 1285 + | 1286 | 0.22 | | | | 700 | | | X | | | | | | | | |





V 4 0

Pt PL 1285

# Index to Property in City of San Diego, California



## The Last Name Given is the One to Whom Property is Assessed

| NAME OF OWNER At Noon on First Day in January, 1927 | NAME OF OWNER At Noon on First Day in January, 1928 | Address | NAME OF OWNER At Noon on First Day in January, 1929 | Address | NAME OF OWNER At Noon on First Day in January, 1930 | Address |
|---|---|---|---|---|---|---|

## The Last Value Given is the Assessed Value for the Present Year

| DESCRIPTION OR BOUNDARY FOR ASSESSMENT | Original Acres | Pueblo Lot | Acres Not Ass'd | Value of Real Estate 1927 | Value of Improvements 1927 | CHECK | Value of Real Estate 1928 | Value of Improvements 1928 | Paid Personal | CHECK | Value of Real Estate 1929 | Value of Improvements 1929 | Paid Personal | CHECK | Value of Real Estate 1930 | Value of Improvements 1930 | Paid Personal | CHECK |
|---|---|---|---|---|---|---|---|---|---|---|---|---|---|---|---|---|---|---|

# Index to Property in City of San Diego, California



**THE LAST NAME GIVEN IS THE ONE TO WHOM PROPERTY IS ASSESSED**

| NAME OF OWNER At Noon on First Day in January, 1927 | NAME OF OWNER At Noon on First Day in January, 1928 | Address | NAME OF OWNER At Noon on First Day in January, 1929 | Address | NAME OF OWNER At Noon on First Day in January, 1930 | Address |
|---|---|---|---|---|---|---|

**THE LAST VALUE GIVEN IS THE ASSESSED VALUE FOR THE PRESENT YEAR**

| DESCRIPTION OR BOUNDARY FOR ASSESSMENT | Original Acres | Pueblo Lot | Acres Not Ass'd | Value of Real Estate 1927 | Value of Improvements 1927 | CHECK | Value of Real Estate 1928 | Value of Improvements 1928 | Paid Personal | CHECK | Value of Real Estate 1929 | Value of Improvements 1929 | Paid Personal | CHECK | Value of Real Estate 1930 | Value of Improvements 1930 | Paid Personal | CHECK |
|---|---|---|---|---|---|---|---|---|---|---|---|---|---|---|---|---|---|---|

# Index to Property in City of San Diego, California



**THE LAST NAME GIVEN IS THE ONE TO WHOM PROPERTY IS ASSESSED**

| NAME OF OWNER At Noon on First Day in January, 1927 | NAME OF OWNER At Noon on First Day in January, 1928 | Address | NAME OF OWNER At Noon on First Day in January, 1929 | Address | NAME OF OWNER At Noon on First Day in January, 1930 | Address |
|---|---|---|---|---|---|---|

**THE LAST VALUE GIVEN IS THE ASSESSED VALUE FOR THE PRESENT YEAR**

| DESCRIPTION OR BOUNDARY FOR ASSESSMENT | Original Acres | Pueblo Lot | Acres Not Ass'd | Value of Real Estate 1927 | Value of Improvements 1927 | CHECK | Value of Real Estate 1928 | Value of Improvements 1928 | Paid Personal | CHECK | Value of Real Estate 1929 | Value of Improvements 1929 | Paid Personal. | CHECK | Value of Real Estate 1930 | Value of Improvements 1930 | Paid Personal | CHECK |
|---|---|---|---|---|---|---|---|---|---|---|---|---|---|---|---|---|---|---|

City of San Diego, California Bay Shore Add. to New Roseville 150

THE LAST NAME GIVEN IS THE ONE TO WHOM PROPERTY IS ASSESSED

THE LAST VALUE GIVEN IS THE ASSESSED VALUE FOR THE PRESENT YEAR

| NAME OF OWNER At Noon on First Day in January, 1927 | NAME OF OWNER At Noon on First Day in January, 1928 | Address | NAME OF OWNER At Noon on First Day in January, 1929 | Address | NAME OF OWNER At Noon on First Day in January, 1930 | Address | DESCRIPTION OR BOUNDARY FOR ASSESSMENT | LOT | Block | Value of Real Estate 1927 | Value of Improvements 1927 | CHECK | Value of Real Estate 1928 | Value of Improvements 1928 | Paid Personal | CHECK | Value of Real Estate 1929 | Value of Improvements 1929 | Paid Personal | CHECK | Value of Real Estate 1930 | Value of Improvements 1930 | Paid Personal | CHECK |
|---|---|---|---|---|---|---|---|---|---|---|---|---|---|---|---|---|---|---|---|---|---|---|---|---|
| F. S. Jennings Co | | | | | | | | 1 | 1 | 500 | | ✓ | 400 | | | ✓ | | | | | | | | |
| " | | | | | | | | 2 | | 1500 | 60 | ✓ | 1200 | 40 | | ✓ | | | | | | | | |
| F & W Thum Co | | | | | | | | 3 | | 2500 | | ✓ | 2000 | | | ✓ | | | | | | | | |
| F. S. Jennings Co | | | | | | | | 4 | | 2500 | 2400 | ✓ | 2000 | 1880 | | ✓ | | | | | | | | |
| " | | | | | | | | 5 | | 2000 | 480 | ✓ | 1600 | 370 | | ✓ | | | | | | | | |
| Otto Thum | | | | | | | und 1/4 | 1 | 2 | 150 | | ✓ | 120 | | | ✓ | | | | | | | | |
| Wm Thum | | | | | | | " 3/4 | 1 | | 450 | | ✓ | 360 | | | ✓ | | | | | | | | |
| O J Hall | | | | | | | | 2 | | 800 N.V. | | ✓ | 640 N.V. | | | ✓ | | | | | | | | |
| " | | | | | | | | 3 | | 600 | 200 | ✓ | 480 | 120 | | ✓ | | | | | | | | |
| " | | | | | | | | 4 | | 600 | 240 | ✓ | 480 | 160 | | ✓ | | | | | | | | |
| " | | | | | | | | 5 | | 1000 | | ✓ | 800 | | | ✓ | | | | | | | | |
| F. Jennings Co | | | | | | | und 1/2 | — | 3 | 6000 | | ✓ | 4800 | | | ✓ | | | | | | | | |
| Geo K Crippen Inv Co. | | | | | | | " | — | 3 | 6000 | | ✓ | 4800 | | | ✓ | | | | | | | | |
| | | | | | | | Tide Lands S.D. Yacht Club adj. | | 3 | | | | | 340 | LL | ? | | | | | | | | |

**THE LAST NAME GIVEN IS THE ONE TO WHOM PROPERTY IS ASSESSED**

| NAME OF OWNER At Noon on First Day in January, 1927 | NAME OF OWNER At Noon on First Day in January, 1928 | Address | NAME OF OWNER At Noon on First Day in January, 1929 | Address | NAME OF OWNER At Noon on First Day in January, 1930 | Address |
|---|---|---|---|---|---|---|
| Wm W. Bird | | | | | | |
| " | | | | | | |
| " | | | | | | |
| " | | | | | | |
| " | | | | | | |
| " | | | | | | |
| " | | | | | | |
| F S Jennings Leo. | | | | | | |
| Wm W. Bird | Earl M Nielson | | | | | |
| " | Earl M. Nielson | | | | | |
| Jennie Goodall | | | | | | |
| Harry Nuttall | | | | | | |
| Wm W Bird | | | | | | |
| Louise Leogrove | | | | | | |
| Wm W. Bird | | | | | | |
| " | Wm W. Bird | | | | | |
| " | " | | | | | |
| Bertha Emery | | | | | | |
| Wm W. Bird | | | | | | |
| H N + Flora L Carpenter | H N Carpenter | | | | | |
| " | " | | | | | |
| Ella J Rader | | | | | | |
| " | | | | | | |
| " | | | | | | |
| " | | | | | | |
| I H Barkley | | | | | | |
| " | | | | | | |
| " | | | | | | |
| " | Robert I. Barkley | | | | | |
| " | " | | | | | |
| Peter H Myers | | | | | | |
| Geo Roy Brown | Geo Roy Brown | | | | | |
| " | " | | | | | |
| May B Healy | | | | | | |
| Ingham Reeves | | | | | | |
| Wm W. Bird | | | | | | |
| " | | | | | | |
| F S. Jennings Leo | | | | | | |
| E A. Breland | | | | | | |
| " | | | | | | |
| " | | | | | | |
| F J Novotny | | | | | | |
| Wm W. Bird | | | | | | |
| " | | | | | | |
| Ivy L. Walsh | | | | | | |
| Wm W. Bird | | | | | | |





**THE LAST VALUE GIVEN IS THE ASSESSED VALUE FOR THE PRESENT YEAR**

| DESCRIPTION OR BOUNDARY FOR ASSESSMENT | LOT | Block | Value of Real Estate 1927 | Value of Improvements 1927 | CHECK | Value of Real Estate 1928 20 | Value of Improvements 1928 | Paid Personal | CHECK | Value of Real Estate 1929 | Value of Improvements 1929 | Paid Personal | CHECK | Value of Real Estate 1930 | Value of Improvements 1930 | Paid Personal | CHECK |
|---|---|---|---|---|---|---|---|---|---|---|---|---|---|---|---|---|---|
| | 1 | A | 600 | | ✓ | 500 | | | ✓ | | | | | | | | |
| | 2 | | 600 | | ✓ | 500 | | | ✓ | | | | | | | | |
| | 3 | | 600 | | ✓ | 500 | | | ✓ | | | | | | | | |
| | 4 | | 600 | | ✓ | 500 | | | ✓ | | | | | | | | |
| | 5 | | 600 | | ✓ | 500 | | | ✓ | | | | | | | | |
| | 6 | | 600 | | ✓ | 500 | | | ✓ | | | | | | | | |
| | 7 | | 600 | | ✓ | 500 | | | ✓ | | | | | | | | |
| | 8 | | 600 | | ✓ | 500 | | | ✓ | | | | | | | | |
| | 9 | | 600 | | ✓ | 500 | | | ✓ | | | | | | | | |
| | 10 | | 600 | 1200 | ✓ | 500 | 1900 | | ✓ | | | | | | | | |
| | 11 | | 600 | | ✓ | 500 | | | ✓ | | | | | | | | |
| | 12 | | 600 | 1680 | S | 500 | 2170 | 150 | S | | | | | | | | |
| | 13 | | 800 | | ✓ | 600 | | | ✓ | | | | | | | | |
| | 14 | | 1000 | | ✓ | 800 | | | ✓ | | | | | | | | |
| | 15 | | 1200 | | ✓ | 1000 | | | ✓ | | | | | | | | |
| | 16 | | 1500 | | ✓ | 1200 | | | ✓ | | | | | | | | |
| | 17 | | 1500 | | ✓ | 1200 | | | ✓ | | | | | | | | |
| | 18 | | 1500 | 1680 | ✓ | 1200 | 1766 | | ✓ | | | | | | | | |
| | 19 | | 1500 | 1200 | ✓ | 1200 | 2066 | | ✓ | | | | | | | | |
| | 20 | | 1500 } | | ✓ | 1200 | 3370 | 150 | ✓ | | | | | | | | |
| N 75 ft | 21 | | 750 } | 3200 | ✓ | 600 | | | ✓ | | | | | | | | |
| S " | 21 | | 750 | | ✓ | 600 | | | ✓ | | | | | | | | |
| | 22 | | 1500 | | ✓ | 1200 | | | ✓ | | | | | | | | |
| | 23 | | 1500 } | | ✓ | 1200 } | | | ✓ | | | | | | | | |
| | 24 | | 1800 } | 4000 | ✓ | 1400 } | 7140 | 300 | ✓ | | | | | | | | |
| | 25 | | 1600 } | | ✓ | 1300 } | | | ✓ | | | | | | | | |
| | 26 | | 1400 } | | ✓ | 1100 } | | | ✓ | | | | | | | | |
| all exc. N'ly 10 ft. | 27 | | 1400 } | 3000 | ✓ | 1100 830 } | 2840 | 240 | ✓ | | | | | | | | |
| N'ly 10 ft lot 27 + all | 28 | | 1400 | | ✓ | 1100 1370 | | | S | | | | | | | | |
| | 29 | | 1500 | | ✓ | 1200 | | | ✓ | | | | | | | | |
| | 30 | | 1500 | 940 | ✓ | 1200 | 830 | | ✓ | | | | | | | | |
| | 31 | | 1500 } | | ✓ | 1200 } | | | ✓ | | | | | | | | |
| S'ly ½ | 32 | | 650 } | 3200 | ✓ | 600 } | 3270 | 300 | ✓ | | | | | | | | |
| N'ly ½ lot 32 + all | 33 | | 2350 | 4000 | ✓ | 1800 | 7340 | | ✓ | | | | | | | | |
| S'ly 30 ft measured N line ~~S'ly ½~~ lot 35 + all | 34 | | 2050 | 4000 | ✓ | 1900 | 2770 | | ✓ | | | | | | | | |
| N'ly 10 ft measured S line + 17 ft measured N line ~~N'ly ½~~ | 35 | | 750 | | ✓ | 300 | | | ✓ | | | | | | | | |
| | 36 | | 1400 | | ✓ | 1100 | | | ✓ | | | | | | | | |
| | 37 | | 1400 | | ✓ | 1100 | | | ✓ | | | | | | | | |
| | 38 | | 1400 | | S | 1100 | | | ✓ | | | | | | | | |
| | 39 | | 1400 | | S | 1100 | | | ✓ | | | | | | | | |
| | 40 | | 1400 | | S | 1100 | | | ✓ | | | | | | | | |
| | 41 | | 1400 | | ✓ | 1100 | | | ✓ | | | | | | | | |
| | 42 | | 1600 | | ✓ | 1300 | | | ✓ | | | | | | | | |
| | 43 | | 1200 | | ✓ | 1000 | | | ✓ | | | | | | | | |
| | 44 | | 1200 | | ✓ | 1000 | | | ✓ | | | | | | | | |
| | 45 | | 3000 | | ✓ | 2400 | | | ✓ | | | | | | | | |
| City Prop = Park | | | 0 | | | | | | | | | | | | | | |

U 30 15
L 14

**THE LAST NAME GIVEN IS THE ONE TO WHOM PROPERTY IS ASSESSED**

| NAME OF OWNER At Noon on First Day in January, 1927 | NAME OF OWNER At Noon on First Day in January, 1928 | Address | NAME OF OWNER At Noon on First Day in January, 1929 | Address | NAME OF OWNER At Noon on First Day in January, 1930 | Address |
|---|---|---|---|---|---|---|
| Wm W. Bird | | | | | | |
| " | | | | | | |
| " | | | | | | |
| " | A. Courcheene | | | | | |
| Wallace A Walter | | | | | | |
| Albert J. Anderson | | | | | | |
| " | | | | | | |
| Wm W. Bird | | | | | | |
| " | | | | | | |
| " | | | | | | |
| " | | | | | | |
| " | | | | | | |
| " | | | | | | |
| Winfield H. Sellers | W H Sellers | | | | | |
| " | " | | | | | |
| Wm W. Bird | | | | | | |
| J. Edward Weing | | | | | | |
| " | | | | | | |
| " | | | | | | |
| G.L. Woodyard | | | | | | |
| " | | | | | | |
| Leo. H. King | | | | | | |
| " | | | | | | |
| Clara M. Edson | | | | | | |
| " | | | | | | |
| " | | | | | | |
| Chas. C. Winnia | Stella B. Winnia | | | | | |
| E.C. White | | | | | | |
| " | | | | | | |
| " | | | | | | |
| Ellen S. Bates | | | | | | |
| E.A. Brelin | | | | | | |
| " | | | | | | |
| J. F. Hogan | ~~Wm M Hogan~~ Alan M. Hogan | | | | | |
| Grace M. Kimball | | | | | | |
| Wm W. Bird | | | | | | |
| Chas L. Dietrich | | | | | | |
| Lorel Meyers | | | | | | |
| Wm W. Bird | ~~Herbert D Kistler~~ Herbert D Kistler | | | | | |
| " | " | | | | | |
| " | Jessie Slemons | | | | | |
| " | Wm W. Bird | | | | | |
| " | H.P. & Charlotte K. Perrill | | | | | |
| H.J. Penfold | | | | | | |
| P.J. Pelfer | P.J. TELFER | | | | | |
| Ruth W. Hughes | C. K Hughes | | | | | |
| F.S. Jennings Ceo | | | | | | |
| " | | | | | | |
| Frances A. Shurlock | | | | | | |
| Earl M. Nielsen | | | | | | |
| Louise R. Cosgrove | | | | | | |
| " | | | | | | |

**THE LAST VALUE GIVEN IS THE ASSESSED VALUE FOR THE PRESENT YEAR**

| DESCRIPTION OR BOUNDARY FOR ASSESSMENT | LOT | Block | Value of Real Estate 1927 | Value of Improvements 1927 | CHECK | Value of Real Estate 1928 | Value of Improvements 1928 | Paid Personal | CHECK | Value of Real Estate 1929 | Value of Improvements 1929 | Paid Personal | CHECK | Value of Real Estate 1930 | Value of Improvements 1930 | Paid Personal | CHECK |
|---|---|---|---|---|---|---|---|---|---|---|---|---|---|---|---|---|---|
| | 1 | B | 1600 | | V | 1300 | | | V | | | | | | | | |
| | 2 | | 1400 | | V | 1100 | | | V | | | | | | | | |
| | 3 | | 1400 | | V | 1100 | | | V | | | | | | | | |
| | 4 | | 1600 | | V | 1300 | | | V | | | | | | | | |
| | 5 | | 1400 | | V | 1100 | | | V | | | | | | | | |
| | 6 | | 1400 | | S | 1100 | | | V | | | | | | | | |
| | 7 | | 1400 | | S | 1100 | | | V | | | | | | | | |
| | 8 | | 1400 | | V | 1100 | | | V | | | | | | | | |
| | 9 | | 1400 | | V | 1100 | | | V | | | | | | | | |
| | 10 | | 1400 | | V | 1100 | | | V | | | | | | | | |
| | 11 | | 1400 | | V | 1100 | | | V | | | | | | | | |
| | 12 | | 1400 | | V | 1100 | | | V | | | | | | | | |
| | 13 | | 1400 | | V | 1100 | | | V | | | | | | | | |
| | 14 | | 1400 | | V | 1100 | | | V | | | | | | | | |
| | 15 | | 1600 | 1600 | V | 1300 | 1640 | 100 | V | | | | | | | | |
| | 1 | 6 | 1000 | | V | 800 | | | V | | | | | | | | |
| | 2 | | 1000 | | V | 800 | | | V | | | | | | | | |
| | 3 | | 1000 | | V | 800 | | | V | | | | | | | | |
| | 4 | | 1200 | | V | 1000 | | | V | | | | | | | | |
| | 5 | | 1400 | | V | 1100 | | | V | | | | | | | | |
| | 6 | | 1200 | 4000 | V | 1000 | 3200 | | V | | | | | | | | |
| | 7 | | 1200 | | V | 1000 | | | V | | | | | | | | |
| S1/2 | 8 | | 600 | 1600 | V | 500 | 1180 | | V | | | | | | | | |
| N1/2 | 8 | | 600 | | V | 500 | | | V | | | | | | | | |
| | 9 | | 1200 | 3200 | V | 1000 | 2200 | | V | | | | | | | | |
| | 10 | | 1400 | | V | 1100 | | | V | | | | | | | | |
| | 11 | | 1400 | 2900 | S | 1100 | 2380 | 200 | V | | | | | | | | |
| | 12 | | 1400 | 4000 | V | 1100 | 3280 | 250 | V | | | | | | | | |
| | 13 | | 1400 | | V | 1100 | | | V | | | | | | | | |
| | 14 | | 1400 | | V | 1100 | | | V | | | | | | | | |
| | 15 | | 1400 | | V | 1100 | | | V | | | | | | | | |
| | 16 | | 1400 | | S | 1100 | | | V | | | | | | | | |
| | 17 | | 1400 | | S | 1100 | | | V | | | | | | | | |
| | 18 | | 1500 | | V | 1200 | | | V | | | | | | | | |
| | 19 | | 1500 | | V | 1200 | | | V | | | | | | | | |
| | 20 | | 1500 | | V | 1200 | | | V | | | | | | | | |
| | 21 | | 1500 | 1600 | S | 1200 | 1800 | 100 | V | | | | | | | | |
| Ely½ lot 22 & all | 22 | | 2050 | 3600 | V | 1750 | 2580 | | V | | | | | | | | |
| Sly½ | 23 | | 650 | | V | 500 | | | V | | | | | | | | |
| | 24 | | 1200 | | V | 1000 | | | V | | | | | | | | |
| | 25 | | 1200 | | V | 1000 | | | V | | | | | | | | |
| | 26 | | 1500 | | V | 1200 | | | V | | | | | | | | |
| | 27 | | 1500 | | V | 1200 | | | V | | | | | | | | |
| | 28 | | 1500 | | V | 1200 | | | V | | | | | | | | |
| | 29 | | 2000 | | V | 1800 | | | V | | | | | | | | |
| | 30 | | 1500 | | V | 1200 | | | V | | | | | | | | |
| | 31 | | 1500 | | V | 1200 | | | V | | | | | | | | |
| | 32 | | 1500 | | V | 1200 | | | V | | | | | | | | |
| | 33 | | 1500 | | V | 1200 | | | V | | | | | | | | |
| | 34 | | 1500 | | S | 1200 | | | V | | | | | | | | |
| | 35 | | 1500 | | V | 1200 | | | V | | | | | | | | |
| | 36 | | 1800 | | V | 1400 | | | V | | | | | | | | |
| City Property Park | | | 0 | | | 31 | | | | | | | | | | | |

**THE LAST NAME GIVEN IS THE ONE TO WHOM PROPERTY IS ASSESSED**

**THE LAST VALUE GIVEN IS THE ASSESSED VALUE FOR THE PRESENT YEAR**

| NAME OF OWNER At Noon on First Day in January, 1927 | NAME OF OWNER At Noon on First Day in January, 1928 | Address | NAME OF OWNER At Noon on First Day in January, 1929 | Address | NAME OF OWNER At Noon on First Day in January, 1930 | Address | DESCRIPTION OR BOUNDARY FOR ASSESSMENT | LOT | Block | Value of Real Estate 1927 | Value of Improvements 1927 | CHECK | Value of Real Estate 1928 | Value of Improvements 1928 | Paid Personal | CHECK | Value of Real Estate 1929 | Value of Improvements 1929 | Paid Personal | CHECK | Value of Real Estate 1930 | Value of Improvements 1930 | Paid Personal | CHECK |
|---|---|---|---|---|---|---|---|---|---|---|---|---|---|---|---|---|---|---|---|---|---|---|---|---|
| Irving T. Ingraham | Irving T. Ingraham | | | | | | | 1 | D | 800 | | ✓ | 600 | | | ✓ | | | | | | | | |
| " | " | | | | | | | 2 | | 800 | | ✓ | 600 | | | ✓ | | | | | | | | |
| Claude M. Haynes | | | | | | | | 3 | | 800 | | ✓ | 600 | | | ✓ | | | | | | | | |
| " | | | | | | | | 4 | | 800 | | ✓ | 600 | | | ✓ | | | | | | | | |
| Irving T. Ingraham | Irving T. Ingraham | | | | | | | 5 | | 800 | | ✓ | 600 | | | ✓ | | | | | | | | |
| " | " | | | | | | | 6 | | 1000 | | ✓ | 800 | | | ✓ | | | | | | | | |
| J. E. Clark | | | | | | | | 7 | | 1000 | | ✓ | 800 | | | ✓ | | | | | | | | |
| Grace C. Morgan | | | | | | | | 8 | | 1600 | 3700 | ✓ | 1300 | 2440 | 5500 | ✓ | | | | | | | | |
| " | | | | | | | | 9 | | 1700 | | ✓ | 1000 | | | ✓ | | | | | | | | |
| Wm. W. Bird | | | | | | | | 10 | | 1700 | | ✓ | 1000 | | | ✓ | | | | | | | | |
| Ellen M. Stanwood | | | | | | | | 11 | | 1700 | 1000 | ✓ | 1000 | 1000 | | ✓ | | | | | | | | |
| Ellis Quincy Deardoff | Laura E. Marie | | | | | | | 12 | | 1700 | | ✓ | 1000 | 1440 | 70 | ✓ | | | | | | | | |
| Wm. W. Bird | | | | | | | | 13 | | 500 | | ✓ | 400 | | | ✓ | | | | | | | | |
| " | | | | | | | | 14 | | 500 | | ✓ | 400 | | | ✓ | | | | | | | | |
| " | | | | | | | | 15 | | 500 | | ✓ | 400 | | | ✓ | | | | | | | | |
| " | | | | | | | | 16 | | 500 | | ✓ | 400 | | | ✓ | | | | | | | | |
| " | | | | | | | | 17 | | 500 | | ✓ | 400 | | | ✓ | | | | | | | | |
| " | | | | | | | | 18 | | 500 | | ✓ | 400 | | | ✓ | | | | | | | | |
| " | | | | | | | | 19 | | 500 | | ✓ | 400 | | | ✓ | | | | | | | | |
| " | | | | | | | | 20 | | 500 | | ✓ | 400 | | | ✓ | | | | | | | | |
| " | Wm. W. Bird | | | | | | | 21 | | 500 | | ✓ | 400 | | | ✓ | | | | | | | | |
| " | " | | | | | | | 22 | | 1000 | | ✓ | 800 | | | ✓ | | | | | | | | |
| " | " | | | | | | | 23 | | 1000 | | ✓ | 800 | | | ✓ | | | | | | | | |

THE LAST NAME GIVEN IS THE ONE TO WHOM PROPERTY IS ASSESSED

| NAME OF OWNER At Noon on First Day in January, 1927 | NAME OF OWNER At Noon on First Day in January, 1928 | Address | NAME OF OWNER At Noon on First Day in January, 1929 | Address | NAME OF OWNER At Noon on First Day in January, 1930 | Address |
|---|---|---|---|---|---|---|
| C. J. Mead | | | | | | |
| S. D. SECURITIES CO. | | | | | | |
| Edward Colline | | | | | | |
| Alice M Beckett + Peterson | | | | | | |
| Norman L. Maw | Norman F. Maw<br>Norman F. Maw | | | | | |
| " | | | | | | |
| Quality Bldg + Sec. Co. | | | | | | |
| " | | | | | | |
| Adam P. Georgia | | | | | | |
| Joseph S Campbell | J. S. Campbell | | | | | |
| " | " | | | | | |
| E. W. Metcalf | Fred S Hage 1/2<br>E. W. Metcalf " 1/2 | | | | | |
| " | Leonard Davis<br>Fred S Hage | | | | | |
| " | Fred S Hage | | | | | |
| Mary E Hyde | | | | | | |
| " | | | | | | |
| Gertrude C. Partridge | Lil Godfrey | | | | | |
| " | Hal G Hotchkiss | | | | | |
| " | Erman Lamb | | | | | |
| Fred Jarboe | | | | | | |
| Joseph L Crane | Jas. L. Crane | | | | | |
| F. J. Guasti | | | | | | |
| " | | | | | | |
| Wm. F. Schneider | | | | | | |
| Josephine E Graves | | | | | | |
| Peter Malavendis | | | | | | |
| Gus Mastorakos | Steve Kroockos | | | | | |
| " | " | | | | | |
| R. O. Lane | R D Lane | | | | | |
| A. A. Nosler | | | | | | |
| Helene A Benton | | | | | | |
| Quality Bldg + Sec Co | | | | | | |
| " | | | | | | |
| Roger N Howe | | | | | | |
| Quality Bldg + Sec. Co. | | | | | | |
| " | E H Zahler | | | | | |
| Otto F. Ahring | Norine E Reed | | | | | |
| Fred J. Leard | Frank J Leard | | | | | |
| Norman F Maw | | | | | | |
| H. E. Hopkins | Howard E Hopkins | | | | | |

THE LAST VALUE GIVEN IS THE ASSESSED VALUE FOR THE PRESENT YEAR

| DESCRIPTION OR BOUNDARY FOR ASSESSMENT | LOT | Block | Value of Real Estate 1927 | Value of Improvements 1927 | CHECK | Value of Real Estate 1928 | Value of Improvements 1928 | Paid Personal | CHECK | Value of Real Estate 1929 | Value of Improvements 1929 | Paid Personal | CHECK | Value of Real Estate 1930 | Value of Improvements 1930 | Paid Personal | CHECK |
|---|---|---|---|---|---|---|---|---|---|---|---|---|---|---|---|---|---|
| | 1 | 3 | 1800 | | ✓ | 1600 | 3200 | Subd Lots 1+2 Blk 269 Subd of PL 209 | | | | | | | | | |
| lookup map 46.03 ft | 2 | | 1800 | | ✓ | 1600 | | | | | | | | | | | |
| | 3 | | 2000 | | S | 1800 | | | | | | | | | | | |
| | 4 | | 2000 | | ✓ | 1800 | | | | | | | | | | | |
| | 1 | 4 | 1600 | | ✓ | 1400 | | | | | | | | | | | |
| | 2 | | 1800 | | ✓ | 1600 | 2380 | | | | | | | | | | |
| | 3 | | 2000 | | ✓ | 1800 | | | | | | | | | | | |
| | 4 | | 1800 | | ✓ | 1600 | | | | | | | | | | | |
| Chatsworth Terrace Annex | | 5 | 0 | 0 | | | | | | | | | | | | | |
| | 1 | 16 | 2000 | | ✓ | 1800 | | | | | | | | | | | |
| | 2 | | 2000 | | ✓ | 1800 | | | | | | | | | | | |
| | 3 | | 2000 | | ✓ | 1800 | | | | | | | | | | | |
| Chatsworth Terrace Annex | 4 to 7 all | 8 | 0 | 0 | | 0 | | | | | | | | | | | |
| | 1 | 17 | 3000 | | ✓ | 2700 | | | | | | | | | | | |
| | 2 | | 3000 | | ✓ | 2700 | | | | | | | | | | | |
| | 3 | | 3500 | | ✓ | 3200 | | 600 | | | | | | | | | |
| N.Wly 1/2 Lot 2 + 1 | | 19 | 2000 | | ✓ | 2000 | | | | | | | | | | | |
| S.Ely 1/2 of Lot 1 + 2 | | | 1800 | 3200 | ✓ | 1600 | 2640 | 400 | | | | | | | | | |
| S.Ely 50 ft Lots 3 + 4 | | | 1800 | | ✓ | 1600 | | | | | | | | | | | |
| N.Wly 70 ft of Lots 3 + 4 | 4 | | 2500 | | ✓ | 2300 | | | | | | | | | | | |
| | 5 | | 1800 | | ✓ | 1600 | | | | | | | | | | | |
| | 6 | | 1800 | 4000 | ✓ | 1600 | 3680 | 1100 | | | | | | | | | |
| | 7 | | 1800 | 2800 | S | 1600 | 3500 | 70 | | | | | | | | | |
| | 8 | | 1800 | | ✓ | 1600 | | | | | | | | | | | |
| N.Wly 1/2 Lot | 9 | | 900 | 3200 | ✓ | 800 | 3580 | 260 | | | | | | | | | |
| S.Ely 1/2 Lot 9 + N.Wly 1/2 " | 10 | | 1800 | 2400 | ✓ | 1600 | 2520 | 210 | | | | | | | | | |
| S.Ely 1/2 Lot 10 + all " | 11 | | 2700 | | ✓ | 2400 | | | | | | | | | | | |
| all | 12 | | 1800 | | ✓ | 1600 | | | | | | | | | | | |
| all | 13 | | 1800 | | ✓ | 1600 | | | | | | | | | | | |
| N.Wly 1/2 Lot | 14 | | 900 | | ✓ | 800 | | | | | | | | | | | |
| S.Ely 1/2 Lot 14 + all " | 15 | | 2900 | | ✓ | 2600 | 2240 | | | | | | | | | | |
| | 16 | | 2000 | | ✓ | 1800 | | 500 | | | | | | | | | |
| | 17 | | 1800 | 2800 | ✓ | 1600 | 2460 | | | | | | | | | | |
| | 18 | | 1800 | | ✓ | 1600 | | | | | | | | | | | |
| | 19 | | 1800 | | ✓ | 1600 | | | | | | | | | | | |
| | 20 | | 1800 | | S | 1600 | | | | | | | | | | | |
| | 21 | | 1800 | | ✓ | 1600 | | | | | | | | | | | |
| | 22 | | 1800 | | ✓ | 1600 | 3240 | | | | | | | | | | |
| | 23 | | 1800 | 2400 | ✓ | 1600 | 2840 | 200 | | | | | | | | | |
| | 24 | | 1800 | | S | 1600 | | 150 | | | | | | | | | |
| | 25 | | 1800 | | ✓ | 1600 | | | | | | | | | | | |
| | 26 | | 1800 | 2800 | ✓ | 1600 | 2980 | 120 | | | | | | | | | |

THE LAST NAME GIVEN IS THE ONE TO WHOM PROPERTY IS ASSESSED

THE LAST VALUE GIVEN IS THE ASSESSED VALUE FOR THE PRESENT YEAR

| NAME OF OWNER At Noon on First Day in January, 1927 | NAME OF OWNER At Noon on First Day in January, 1928 | Address | NAME OF OWNER At Noon on First Day in January, 1929 | Address | NAME OF OWNER At Noon on First Day in January, 1930 | Address | DESCRIPTION OR BOUNDARY FOR ASSESSMENT | LOT | Block | Value of Real Estate 1927 | Value of Improvements 1927 | CHECK | Value of Real Estate 1928 | Value of Improvements 1928 | Paid Personal | CHECK | Value of Real Estate 1929 | Value of Improvements 1929 | Paid Personal | CHECK | Value of Real Estate 1930 | Value of Improvements 1930 | Paid Personal | CHECK |
|---|---|---|---|---|---|---|---|---|---|---|---|---|---|---|---|---|---|---|---|---|---|---|---|---|
| Lilly Cohrs | | | | | | | | 1 | 20 | 2500 | | – | 2300 | | | X | | | | | | | | |
| James Rush | | | | | | | | 2 | | 2000 | | – | 1800 | | | X | | | | | | | | |
| Stewart Luce | | | | | | | | 3 | | 2000 | | – | 1800 | | | X | | | | | | | | |
| Sarah Patton | | | | | | | | 4 | | 2500 | | ✓ | 2300 | | | X | | | | | | | | |
| Charles H. Forward | | | | | | | | 5 | | 1800 | 2000 | ✓ | 1600 | 2680 | | X | | | | | | | | |
| " | | | | | | | N wly 1/2 | 6 | | 900 | | – | 800 | | | X | | | | | | | | |
| Margaret E Sinclair | | | | | | | S ely 1/2 | 6 | | 900 | | – | 800 | | | X | | | | | | | | |
| " | | | | | | | | 7 | | 1800 | | – | 1600 | | | X | | | | | | | | |
| " | | | | | | | N wly 1/2 | 8 | | 900 | 2600 | – | 800 | 2700 | 300 | X | | | | | | | | |
| R. E Bach | | | | | | | S ely 1/2 | 8 | | 900 | | – | 800 | | | X | | | | | | | | |
| Louis Sensenbrenner | | | | | | | | 9 | | 1800 | 3000 | ✓ | 1600 | 3260 | 300 | X | | | | | | | | |
| " | | | | | | | | 10 | | 1800 | | – | 1600 | | | X | | | | | | | | |
| Thomas Morgan | | | | | | | | 11 | | 2000 | | ✓ | 1800 | | | X | | | | | | | | |
| " | | | | | | | | 12 | | 2000 | | – | 1800 | | | X | | | | | | | | |
| Robert E Neiman | | | | | | | S ely 1/2 | 13 | | 900 | | ✓ | 800 | | | X | | | | | | | | |
| " | | | | | | | N wly 1/2 | 13 | | 900 | 2400 | S | 800 | Was Ext | | S | | | | | | | | |
| John F Stewart | John T Stewart | | | | | | S ely 33 ft | 14 | | 1200 | | S | 1100 | 3360 | 580 | S | | | | | | | | |
| " | Harvey Ingham Jr. | | | | | | N wly 17 ft | 14 | | 600 | 3000 | ✓ | 500 | | | X | | | | | | | | |
| Quality Bldg. Sec. Co. | Harvey Ingham Jr. | | | | | | S ely 41 ft | 15 | | 1480 | | – | 1300 | 3140 | 100 | X | | | | | | | | |
| ~~Roscoe C Owens~~ - sec 17 | | | | | | | N wly 9 ft lot 15 all | 16 | | 2120 | 2600 | ✓ | 1900 | 3120 | | X | | | | | | | | |
| ~~Elsie S Bell~~ - sec 17 | Elsie S. Bell | | | | | | | 17 | | 1800 | | S | 1600 | | | S | | | | | | | | |
| John E Platt | J E Platt | | | | | | | 18 | | 1800 | 2400 | – | 1600 | 1920 | 380 | S | | | | | | | | |
| | | | | | | | | 19 | | 1800 | | – | 1600 | | | X | | | | | | | | |
| James W. Coffroth | | | | | | | | 1 | 21 | 2500 | | – | 2300 | | | X | | | | | | | | |
| " | | | | | | | | 2 | | 2000 | | ✓ | 1800 | | | X | | | | | | | | |
| " | | | | | | | | 3 | | 2000 | | – | 1800 | | | X | | | | | | | | |
| " | | | | | | | | 4 | | 2500 | 10000 | – | 2300 | 8480 | 750 | X | | | | | | | | |
| " | | | | | | | | 5 | | 2000 | 2840 | – | 1800 | 1740 | | X | | | | | | | | |
| " | | | | | | | | 6 | | 1800 | | – | 1600 | 40 | | X | | | | | | | | |
| James W Coffroth | | | | | | | | 7 | | 1800 | | – | 1600 | | | X | | | | | | | | |
| " | | | | | | | | 8 | | 1800 | | – | 1600 | | | X | | | | | | | | |
| " | | | | | | | | 9 | | 1800 | | – | 1600 | | | X | | | | | | | | |
| Amelia C Bridges | | | | | | | | 10 | | 1800 | 2000 | – | 1600 | 1960 | | X | | | | | | | | |
| Hattie E Wallace et al | | | | | | | | 11 | | 1800 | 2440 | ✓ | 1600 | 1980 | | X | | | | | | | | |
| Geo Wallace | | | | | | | Lookup sign on map 7 #5 ft only | 12 | | 1800 | | – | 1600 | | | X | | | | | | | | |
| Annie F. Simpson | | | | | | | | 13 | | 1800 | 1540 | ✓ | 1600 | 1540 | 150 | X | | | | | | | | |
| James W Coffroth | | | | | | | N wly 1/2 | 14 | | 900 | | – | 800 | | | X | | | | | | | | |
| " | Annie F. Simpson | | | | | | S ely 1/2 | 14 | | 900 | | – | 800 | | | X | | | | | | | | |
| " | James W Coffroth | | | | | | | 15 | | 1800 | | – | 1600 | | | X | | | | | | | | |
| " | " | | | | | | | 16 | | 1800 | | – | 1600 | | | X | | | | | | | | |
| Annie F Simpson | " | | | | | | | 17 | | 1800 | | – | 1600 | | | X | | | | | | | | |
| James W Coffroth | | | | | | | | 1 | 22 | 2500 | | ✓ | 2300 | | | X | | | | | | | | |
| O. B. Markel | | | | | | | Ex small triangle pc on reserve | 2 | | 2000 | | ✓ | 1800 | | | X | | | | | | | | |
| Jno G Wickert | | | | | | | Ex sly 16.5 ft meas on sly line 210 ft more or less to wly line | 3 | | 2000 | | S | 1800 | | | X | | | | | | | | |
| Daniel O'Brien | | | | | | | Com at SW Cor lot 2, the ely along sly line lots 2 & 3 to SE cor lot 3 the nly along ely line lot 3 - 16.5 ft, the swly to pt of com being pc of lots 2 & 3 | 3 | | 100 | 1530 | S | 90 | No | | S | | | | | | | | | |
| " | | | | | | | | 4 | | 2500 | | – | 2300 | | | X | | | | | | | | |
| Thorton R. Luton | | | | | | | | 5 | | 1800 | | – | 1600 | 2240 | 80 | X | | | | | | | | |
| Effie P Kellogg | | | | | | | | 6 | | 1800 | | – | 1600 | | | X | | | | | | | | |
| Nellie O Teubner | | | | | | | | 7 | | 2000 | | S | 1800 | 1640 | 100 | S | | | | | | | | |
| Daniel O'Brien | | | | | | | | | | | | | | | | | | | | | | | | |

U 26 L 24

THE LAST NAME GIVEN IS THE ONE TO WHOM PROPERTY IS ASSESSED

THE LAST VALUE GIVEN IS THE ASSESSED VALUE FOR THE PRESENT YEAR

| NAME OF OWNER At Noon on First Day in January, 1927 | NAME OF OWNER At Noon on First Day in January, 1928 | Address | NAME OF OWNER At Noon on First Day in January, 1929 | Address | NAME OF OWNER At Noon on First Day in January, 1930 | Address | DESCRIPTION OR BOUNDARY FOR ASSESSMENT | LOT | Block | Value of Real Estate 1927 | Value of Improvements 1927 | CHECK | Value of Real Estate 1928 | Value of Improvements 1928 | Paid Personal | CHECK | Value of Real Estate 1929 | Value of Improvements 1929 | Paid Personal | CHECK | Value of Real Estate 1930 | Value of Improvements 1930 | Paid Personal | CHECK |
|---|---|---|---|---|---|---|---|---|---|---|---|---|---|---|---|---|---|---|---|---|---|---|---|---|
| H. Feigenbaum | | | | | | | | 1 | 23 | 2500 | | ✓ | 2300 | | | X | | | | | | | | |
| " | | | | | | | Swly 1/2 | 2 | | 1000 | | ✓ | 900 | | | X | | | | | | | | |
| G.A. Kircher | | | | | | | NEly 1/2 lot 2 + Swly 1/2 lot | 3 | | 2000 | | ✓ | 1800 | | | X | | | | | | | | |
| W.O. Poor | | | | | | | NEly 1/2 | 3 | | 1000 | | ✓ | 900 | | | X | | | | | | | | |
| " | | | | | | | | 4 | | 2400 | | ✓ | 2200 | | | X | | | | | | | | |
| E.H. Pratt | | | | | | | | 5 | | 1800 | 2400 | ✓ | 1600 | 2140 | | X | | | | | | | | |
| G.W. Foelschow | Mrs Frankie Foelschow | | | | | | | 6 | | 2200 | 1280 | ✓ | 2000 | 1080 | | X | | | | | | | | |
| Mary + Jeanette Netter | | | | | | | | 7 | | 2200 | 4000 | ✓ | 2000 | 4000 | | X | | | | | | | | |
| " | | | | | | | | 8 | | 1800 | | ✓ | 1600 | | | X | | | | | | | | |
| Karl S Hawthorne | | | | | | | | 1 | 24 | 2400 | | ✓ | 2200 | | | X | | | | | | | | |
| " | | | | | | | | 2 | | 2000 | | ✓ | 1800 | | | X | | | | | | | | |
| Henry L. Kahn | Harry L. Kahn | | | | | | | 3 | | 2000 | | ✓ | 1800 | | | X | | | | | | | | |
| P.J. Kenney | R.C. Johnston | | | | | | | 4 | | 2400 | | ✓ | 2200 | | | X | | | | | | | | |
| Alexander Reynolds Sr | | | | | | | NEly 1/2 Lots 5 + | 6 | | 2100 | 3600 | ✓ | 2000 | 3140 | | X | | | | | | | | |
| Jos. J. Carey | | | | | | | Swly 1/2 " 5 + | 6 | | 1900 | 3680 | ✓ | 1600 | 3240 | 420 | X | | | | | | | | |
| " | | | | | | | NEly 25 ft of Lots 7 + | 8 | | 700 | | ✓ | 600 | | | X | | | | | | | | |
| A.F. McClellan | | | | | | | Swly 75 ft of " 7 + | 8 | | 3300 | | ✓ | 3000 | N 2660 | 130 | X | | | | | | | | |
| Elizabeth Spaulding Est | | | | | | | | 1 | 25 | 2400 | | ✓ | 2200 | | | X | | | | | | | | |
| " | | | | | | | | 2 | | 2000 | | ✓ | 1800 | | | X | | | | | | | | |
| " | | | | | | | | 3 | | 2500 | | ✓ | 2300 | | | X | | | | | | | | |
| " | | | | | | | | 4 | | 2000 | | ✓ | 1800 | | | X | | | | | | | | |
| " | | | | | | | | 5 | | 2400 | | ✓ | 2200 | | | X | | | | | | | | |
| " | | | | | | | | 6 | | 2200 | | ✓ | 2000 | | | X | | | | | | | | |
| " | | | | | | | | 7 | | 1800 | | ✓ | 1600 | | Bonds + Jewelry 17300 | X | | | | | | | | |

**THE LAST NAME GIVEN IS THE ONE TO WHOM PROPERTY IS ASSESSED**

| NAME OF OWNER At Noon on First Day in January, 1927 | NAME OF OWNER At Noon on First Day in January, 1928 | Address | NAME OF OWNER At Noon on First Day in January, 1929 | Address | NAME OF OWNER At Noon on First Day in January, 1930 | Address |
|---|---|---|---|---|---|---|
| Mary P. Hoover | | | | | | |
| Carlon A. Nelson | | | | | | |
| August Senzenbrenner | | | | | | |
| " | | | | | | |
| Geo. H. White | | | | | | |
| Mary F. Hay | | | | | | |
| Union Trust Co. | Verda A. Adams | | | | | |
| Florence G Emerson | | | | | | |
| Edith W Jones | E W Jones | | | | | |
| Geo. P. Metcalf | | | | | | |
| Veterans Welfare Board | | | | | | |
| James Anderson Jr. | | | | | | |
| Wm. T. Brown | | | | | | |
| John S. Ernsting | | | | | | |
| Mrs. E. J. Moschel | Sallie Moschel | | | | | |
| Franklin F Evenson | | | | | | |
| Albert E Wyatt | | | | | | |
| " | | | | | | |
| S. D. SECURITIES CO. | | | | | | |
| Ella S Weil | | | | | | |
| Georgina Mansceau | | | | | | |
| S. D. SECURITIES CO. | | | | | | |
| " | | | | | | |
| " | | | | | | |
| " | | | | | | |
| " | | | | | | |
| " | | | | | | |
| R. S. Raymond | | | | | | |
| Hattie A Abbott | | | | | | |
| " | | | | | | |
| Mead Haskell Co | John R Garrison Jr | | | | | |
| R. C. Stockton | | | | | | |
| S. D. SECURITIES CO. | | | | | | |
| " | | | | | | |
| A. Macdonell | | | | | | |
| Donald C Marvin | D C Marvin | | | | | |
| S. D. SECURITIES CO. | Second Natl. Securities Co. | | | | | |
| " | | | | | | |
| Mrs. I. M. Wagar | | | | | | |
| R. L. Daniel | | | | | | |
| S. D. SECURITIES CO. | | | | | | |
| " | | | | | | |
| Zula M Sherman | | | | | | |
| " | | | | | | |

**THE LAST VALUE GIVEN IS THE ASSESSED VALUE FOR THE PRESENT YEAR**

| DESCRIPTION OR BOUNDARY FOR ASSESSMENT | LOT | Block | Value of Real Estate 1927 | Value of Improvements 1927 | CHECK | Value of Real Estate 1928 | Value of Improvements 1928 | Paid Personal | CHECK | Value of Real Estate 1929 | Value of Improvements 1929 | Paid Personal | CHECK | Value of Real Estate 1930 | Value of Improvements 1930 | Paid Personal | CHECK |
|---|---|---|---|---|---|---|---|---|---|---|---|---|---|---|---|---|---|
| | 1 | A | 1800 | | ✓ | 1600 | | | X | | | | | | | | |
| | 2 | | 1800 | 3700 | S | 1600 | 2660 | 120 | X | | | | | | | | |
| | 3 | | 1800 | | ✓ | 1600 | | | X | | | | | | | | |
| | 4 | | 2100 | | ✓ | 2000 | | 200 | X | | | | | | | | |
| | 5 | | 2100 | | ✓ | 2000 | | | X | | | | | | | | |
| | 6 | | 1800 | | ✓ | 1600 | | | X | | | | | | | | |
| | 7 | | 1800 | | ✓ | 1600 | | | X | | | | | | | | |
| | 8 | | 1800 | | ✓ | 1600 | | | X | | | | | | | | |
| | 1 | B. | 2600 | 2000 | ✓ | 2300 | 1580 | 50 | X | | | | | | | | |
| | 2 | | 1800 | 1400 | ✓ | 1600 | 1940 | | X | | | | | | | | |
| | 3 | | 640 | (1600) | — | 0 | (1580) | | — | | | | | | | | |
| | 4 | | 1800 | 3000 | ✓ | 1600 | 2440 | 175 | X | | | | | | | | |
| | 5 | | 1800 | | S | 1600 | | 270 | X | | | | | | | | |
| | 6 | | 1800 | | ✓ | 1600 | | | X | | | | | | | | |
| Nly ½ | 7 | | 900 | 2800 | ✓ | 800 | 3380 | 100 | X | | | | | | | | |
| Sly ½ Lot 7 & all | 8 | | 2700 | | ✓ | 2400 | | 50 | X | | | | | | | | |
| | 9 | | 1800 | 2400 | S | 1600 | 2920 | 780 | X | | | | | | | | |
| | 10 | | 1800 | | ✓ | 1600 | | | X | | | | | | | | |
| | 11 | | 1800 | | ✓ | 1600 | | | X | | | | | | | | |
| | 12 | | 1800 | | ✓ | 1600 | | | X | | | | | | | | |
| | 13 | | 2300 | | ✓ | 2100 | | | X | | | | | | | | |
| | 14 | | 2100 | | ✓ | 1900 | | | X | | | | | | | | |
| | 15 | | 1500 | | ✓ | 1400 | | | X | | | | | | | | |
| | 16 | | 1500 | | ✓ | 1400 | | | X | | | | | | | | |
| | 17 | | 1500 | | ✓ | 1400 | | | X | | | | | | | | |
| | 18 | | 1500 | | ✓ | 1400 | | | X | | | | | | | | |
| | 19 | | 1500 | | ✓ | 1400 | | | X | | | | | | | | |
| | 20 | | 1500 | | ✓ | 1400 | | | X | | | | | | | | |
| | 21 | | 1500 | | ✓ | 1400 | | | X | | | | | | | | |
| | 22 | | 1500 | 2000 | ✓ | 1400 | 1600 | | X | | | | | | | | |
| | 23 | | 1500 | | ✓ | 1400 | | | X | | | | | | | | |
| | 24 | | 1500 | | ✓ | 1400 | | | X | | | | | | | | |
| | 25 | | 1500 | 2700 | ✓ | 1400 | 2060 | 120 | X | | | | | | | | |
| | 26 | | 2300 | | ✓ | 2100 | | | X | | | | | | | | |
| | 1 | C | 1800 | | ✓ | 1600 | | | X | | | | | | | | |
| | 2 | | 1600 | | ✓ | 1500 | | | X | | | | | | | | |
| | 3 | | 1600 | | ✓ | 1500 | | | X | | | | | | | | |
| | 4 | | 1600 | | ✓ | 1500 | | | X | | | | | | | | |
| | 5 | | 1600 | | ✓ | 1500 | | | X | | | | | | | | |
| | 6 | | 2000 | | ✓ | 1800 | | | X | | | | | | | | |
| | 7 | | 1800 | | ✓ | 1600 | | | X | | | | | | | | |
| | 8 | | 1500 | 2400 | S | 1400 | 2020 | | X | | | | | | | | |
| | 9 | | 1500 | | ✓ | 1400 | | | X | | | | | | | | |
| | 10 | | 1500 | | ✓ | 1400 | | | X | | | | | | | | |
| | 11 | | 1500 | | ✓ | 1400 | | | X | | | | | | | | |
| | 12 | | 1800 | | ✓ | 1600 | | | X | | | | | | | | |

# Index to Property in City of San Diego, California

Chatsworth Terrace Villa Lots

158

Chatsworth Terrace Villa Lots

**THE LAST NAME GIVEN IS THE ONE TO WHOM PROPERTY IS ASSESSED**

**THE LAST VALUE GIVEN IS THE ASSESSED VALUE FOR THE PRESENT YEAR**

| NAME OF OWNER At Noon on First Day in January, 1927 | NAME OF OWNER At Noon on First Day in January, 1928 | Address | NAME OF OWNER At Noon on First Day in January, 1929 | Address | NAME OF OWNER At Noon on First Day in January, 1930 | Address | DESCRIPTION OR BOUNDARY FOR ASSESSMENT | LOT | Block | Value of Real Estate 1927 | Value of Improvements 1927 | CHECK | Value of Real Estate 1928 | Value of Improvements 1928 | Paid Personal | CHECK | Value of Real Estate 1929 | Value of Improvements 1929 | Paid Personal | CHECK | Value of Real Estate 1930 | Value of Improvements 1930 | Paid Personal | CHECK |
|---|---|---|---|---|---|---|---|---|---|---|---|---|---|---|---|---|---|---|---|---|---|---|---|---|
| Laura E Fenton | | | | | | | | 48 | | 2000 | 1800 | ✓ | 1800 | 1400 | 50 | X | | | | | | | | |
| Minnie B. Kerr | | | | | | | | 49 | | 2000 | 2400 | ✓ | 1800 | 2120 | 50 | X | | | | | | | | |
| Emily Richmond Taylor | | | | | | | | 50 | | 2500 | 3700 | ✓ | 2300 | 3640 | 910 | X | | | | | | | | |
| So Title + Trust Co. | Geo Poulin Crowley | | | | | | | 51 | | 2500 | | ✓ | 2300 | | | X | | | — | | | | | |
| J Ben Wiley | | | | | | | | 52 | | 2500 | | ✓ | 2300 | | | X | | | | | | | | |
| Walter Bellon | | | | | | | Wly 50 ft | 53 | | 1700 | | ✓ | 1500 | | | X | | | | | | | | |
| D. J. Peterson | | | | | | | Ely 25 ft | 53 | | 800 | | ✓ | 800 | | | X | | | | | | | | |
| " | | | | | | | | 54 | | 3000 | | ✓ | 2700 | | | X | | | | | | | | |
| " | | | | | | | Wly 60 ft | 55 | | 2400 | | ✓ | 2200 | | | X | | | | | | | | |
| Wm A. Trogler | | | | | | | Ely 15 ft | 55 | | 600 | | S | 500 | | | X | | | | | | | | |
| " | | | | | | | | 56 | | 3000 | 2680 | S | 2700 | 1800 | | X | | | | | | | | |
| Thos. Kerrigan | John E. Fitzgerald | | | | | | | 57 | | 3000 | | ✓ | 2700 | 3520 | 400 | X | | | | | | | | |
| R. F. Powley | R. F. Powley, Estate | | | | | | | 58 | | 3000 | | ✓ | 2700 | | | X | | | | | | | | |
| Mattie R. Sumner | | | | | | | | 59 | | 3000 | 3040 | ✓ | 2700 | 2520 | | X | | | | | | | | |
| William D B Mead | | | | | | | | 60 | | 3000 | | ✓ | 2700 | | | X | | | | | | | | |
| Union Title + Trust Co. | Union Title | | | | | | | 61 | | 3000 | | ✓ | 2700 | | | X | | | | | | | | |
| Mildred Conard | | | | | | | | 62 | | 3000 | | ✓ | 2700 | | | X | | | | | | | | |
| " | | | | | | | | 63 | | 3000 | | ✓ | 2700 | | | X | | | | | | | | |
| " | | | | | | | | 64 | | 3000 | | ✓ | 2700 | | | X | | | | | | | | |
| C. N. Loucks | | | | | | | | 65 | | 3000 | | ✓ | 2700 | | | X | | | | | | | | |
| " | | | | | | | Swly 1/2 | 66 | | 1500 | | ✓ | 1350 | | | X | | | | | | | | |
| Geo Burnham | | | | | | | Nely 1/2 | 66 | | 1500 | | ✓ | 1350 | | | X | | | | | | | | |
| " | | | | | | | | 67 | | 3000 | 3780 | ✓ | 2700 | 3520 | | X | | | | | | | | |
| Frances E Hurlbert | | | | | | | | 68 | | 3000 | 3060 | ✓ | 2700 | 3520 | | X | | | | | | | | |
| | | | | | | | Country Club Terrace | 69 | | | | | | | | | | | | | | | | |
| | | | | | | | | 70 | | | | | | | | | | | | | | | | |
| | | | | | | | | 71 | | | | | | | | | | | | | | | | |
| | | | | | | | | 72 | | | | | | | | | | | | | | | | |

1 18 15

**THE LAST NAME GIVEN IS THE ONE TO WHOM PROPERTY IS ASSESSED**

| NAME OF OWNER At Noon on First Day in January, 1927 | NAME OF OWNER At Noon on First Day in January, 1928 | Address | NAME OF OWNER At Noon on First Day in January, 1929 | Address | NAME OF OWNER At Noon on First Day in January, 1930 | Address |
|---|---|---|---|---|---|---|
| Jennette T. Gay. | Jennette T Baxendale | | | | | |
| 〃 | 〃 | | | | | |
| 〃 | 〃 | | | | | |
| 〃 | 〃 | | | | | |
| 〃 | 〃 | | | | | |
| 〃 | 〃 | | | | | |
| 〃 | 〃 | | | | | |
| 〃 | 〃 | | | | | |
| 〃 | 〃 | | | | | |
| 〃 | 〃 | | | | | |
| 〃 | 〃 | | | | | |
| 〃 | 〃 | | | | | |
| 〃 | 〃 | | | | | |
| 〃 | 〃 | | | | | |
| 〃 | 〃 | | | | | |
| 〃 | 〃 | | | | | |
| 〃 | 〃 | | | | | |
| 〃 | 〃 | | | | | |
| 〃 | 〃 | | | | | |
| 〃 | 〃 | | | | | |
| 〃 | 〃 | | | | | |
| 〃 | 〃 | | | | | |
| 〃 | 〃 | | | | | |

**THE LAST VALUE GIVEN IS THE ASSESSED VALUE FOR THE PRESENT YEAR**

| DESCRIPTION OR BOUNDARY FOR ASSESSMENT | LOT | Block | Value of Real Estate 1927 | Value of Improvements 1927 | CHECK | Value of Real Estate 1928 | Value of Improvements 1928 | Paid Personal | CHECK | Value of Real Estate 1929 | Value of Improvements 1929 | Paid Personal. | CHECK | Value of Real Estate 1930 | Value of Improvements 1930 | Paid Personal | CHECK |
|---|---|---|---|---|---|---|---|---|---|---|---|---|---|---|---|---|---|
| | 1 | | 200 | | ✓ | 180 | | | X | | | | | | | | |
| | 2 | | 100 | | ✓ | 90 | | | X | | | | | | | | |
| | 3 | | 100 | | ✓ | 90 | | | X | | | | | | | | |
| | 4 | | 100 | | ✓ | 90 | | | X | | | | | | | | |
| | 5 | | 100 | | ✓ | 90 | | | X | | | | | | | | |
| | 6 | | 100 | | ✓ | 90 | | | X | | | | | | | | |
| | 7 | | 100 | | ✓ | 90 | | | X | | | | | | | | |
| | 8 | | 100 | | ✓ | 90 | | | X | | | | | | | | |
| | 9 | | 100 | | ✓ | 90 | | | X | | | | | | | | |
| | 10 | | 150 | | ✓ | 130 | | | X | | | | | | | | |
| | 11 | | 170 | | ✓ | 150 | | | X | | | | | | | | |
| | 12 | | 170 | | ✓ | 150 | | | X | | | | | | | | |
| | 13 | | 150 | | ✓ | 130 | | | X | | | | | | | | |
| | 14 | | 200 | | ✓ | 180 | | | X | | | | | | | | |
| | 15 | | 400 | | ✓ | 360 | | | X | | | | | | | | |
| | 16 | | 300 | | ✓ | 270 | | | X | | | | | | | | |
| | 17 | | 1200 | | ✓ | 1100 | | | X | | | | | | | | |
| | 18 | | 1600 | | ✓ | 1400 | | | X | | | | | | | | |
| | 19 | | 2500 | | ✓ | 2300 | | | X | | | | | | | | |
| | 20 | | 2100 | | ✓ | 1900 | | | X | | | | | | | | |
| | 21 | | 2000 | | ✓ | 1800 | | | X | | | | | | | | |
| | 22 | | 2000 | | ✓ | 1800 | | | X | | | | | | | | |
| | 23 | | 1800 | | ✓ | 1600 | | | X | | | | | | | | |

23 0 0

# Index to Property in City of San Diego, California

Glenartney

Glenartney



**THE LAST NAME GIVEN IS THE ONE TO WHOM PROPERTY IS ASSESSED**

| NAME OF OWNER At Noon on First Day in January, 1927 | NAME OF OWNER At Noon on First Day in January, 1928 | Address | NAME OF OWNER At Noon on First Day in January, 1929 | Address | NAME OF OWNER At Noon on First Day in January, 1930 | Address |
|---|---|---|---|---|---|---|
| First Trust & Savings Bank | | | | | | |
| " | | | | | | |
| " | | | | | | |
| " | | | | | | |
| " | | | | | | |
| " | | | | | | |
| Culmer C Benton | | | | | | |
| R.L. Tamplin | | | | | | |
| Louise E Jacques | | | | | | |
| Kent B Hamilton | | | | | | |
| Louise E Jacques | | | | | | |
| " | | | | | | |
| " | | | | | | |
| " | | | | | | |
| " | | | | | | |
| " | | | | | | |
| " | | | | | | |
| First Trust & Savings Bk. | | | | | | |
| " | | | | | | |
| " | | | | | | |
| " | | | | | | |
| " | | | | | | |
| " | | | | | | |
| First Trust & Savings Bank | | | | | | |
| " | | | | | | |
| " | | | | | | |
| " | | | | | | |
| J.R. De Latour | | | | | | |
| Louise E Jacques | | | | | | |
| " | | | | | | |
| " | | | | | | |
| " | | | | | | |
| " | | | | | | |
| " | | | | | | |
| " | | | | | | |
| " | | | | | | |
| " | | | | | | |
| Frank E Atwood | | | | | | |
| First Trust & Savings Bk. | | | | | | |
| " | | | | | | |
| " | | | | | | |
| " | | | | | | |
| " | | | | | | |

**THE LAST VALUE GIVEN IS THE ASSESSED VALUE FOR THE PRESENT YEAR**

| DESCRIPTION OR BOUNDARY FOR ASSESSMENT | LOT | Block | Value of Real Estate 1927 | Value of Improvements 1927 | CHECK | Value of Real Estate 1928 | Value of Improvements 1928 | Paid Personal | CHECK | Value of Real Estate 1929 | Value of Improvements 1929 | Paid Personal | CHECK | Value of Real Estate 1930 | Value of Improvements 1930 | Paid Personal | CHECK |
|---|---|---|---|---|---|---|---|---|---|---|---|---|---|---|---|---|---|
| | 1 | 1 | 800 | | ✓ | 600 | | | ✓ | | | | | | | | |
| | 2 | | 500 | | ✓ | 480 | | | ✓ | | | | | | | | |
| | 3 | | 600 | | ✓ | 500 | | | ✓ | | | | | | | | |
| | 4 | | 600 | | ✓ | 500 | | | ✓ | | | | | | | | |
| | 5 | | 500 | | ✓ | 400 | | | ✓ | | | | | | | | |
| | 6 | | 500 | | ✓ | 400 | | | ✓ | | | | | | | | |
| | 7 | | 400 | | ✓ | 300 | | | ✓ | | | | | | | | |
| | 8 | | 600 | | ✓ | 500 | | | ✓ | | | | | | | | |
| | 9 | | 700 | | ✓ | 600 | | | ✓ | | | | | | | | |
| | 10 | | 800 | | ✓ | 700 | | | ✓ | | | | | | | | |
| | 11 | | 1000 | | ✓ | 800 | | | ✓ | | | | | | | | |
| | 12 | | 200 | | ✓ | 160 | | | ✓ | | | | | | | | |
| | 13 | | 200 | | ✓ | 160 | | | ✓ | | | | | | | | |
| | 14 | | 200 | | ✓ | 160 | | | ✓ | | | | | | | | |
| | 15 | | 200 | | ✓ | 160 | | | ✓ | | | | | | | | |
| | 16 | | 200 | | ✓ | 160 | | | ✓ | | | | | | | | |
| S½ly ½ | 17 | | 100 | | ✓ | 80 | | | ✓ | | | | | | | | |
| N½ly ½ | 17 | | 100 | | ✓ | 80 | | | ✓ | | | | | | | | |
| | 18 | | 200 | | ✓ | 160 | | | ✓ | | | | | | | | |
| | 19 | | 200 | | ✓ | 160 | | | ✓ | | | | | | | | |
| | 20 | | 200 | | ✓ | 160 | | | ✓ | | | | | | | | |
| | 21 | | 200 | | ✓ | 160 | | | ✓ | | | | | | | | |
| | 22 | | 400 | | ✓ | 320 | | | ✓ | | | | | | | | |
| | 1 | 2 | 500 | | ✓ | 400 | | | ✓ | | | | | | | | |
| | 2 | | 200 | | ✓ | 160 | | | ✓ | | | | | | | | |
| | 3 | | 200 | | ✓ | 160 | | | ✓ | | | | | | | | |
| | 4 | | 150 | | ✓ | 120 | | | ✓ | | | | | | | | |
| | 5 | | 150 | | ✓ | 120 | | | ✓ | | | | | | | | |
| N½ly ½ | 6 | | 70 | | ✓ | 60 | | | ✓ | | | | | | | | |
| S½ly ½ | 6 | | 70 | | ✓ | 60 | | | ✓ | | | | | | | | |
| | 7 | | 150 | | ✓ | 120 | | | ✓ | | | | | | | | |
| | 8 | | 150 | | ✓ | 120 | | | ✓ | | | | | | | | |
| | 9 | | 100 | | ✓ | 70 | | | ✓ | | | | | | | | |
| | 10 | | 150 | | ✓ | 120 | | | ✓ | | | | | | | | |
| | 12 | | 100 | | ✓ | 70 | | | ✓ | | | | | | | | |
| | 13 | | 100 | | ✓ | 70 | | | ✓ | | | | | | | | |
| | 14 | | 100 | | ✓ | 70 | | | ✓ | | | | | | | | |
| | 15 | | 100 | | ✓ | 70 | | | ✓ | | | | | | | | |
| | 16 | | 100 | | ✓ | 70 | | | ✓ | | | | | | | | |
| | 17 | | 100 | | ✓ | 70 | | 100 | ✓ | | | | | | | | |
| | 18 | | 100 | | ✓ | 70 | | | ✓ | | | | | | | | |
| | 19 | | 150 | | ✓ | 120 | | | ✓ | | | | | | | | |
| | 20 | | 150 | | ✓ | 120 | | | ✓ | | | | | | | | |
| | 21 | | 200 | | ✓ | 160 | | | ✓ | | | | | | | | |
| | 22 | | 400 | | ✓ | 320 | | | ✓ | | | | | | | | |

# Index to Property in Glenartney

## The Last Name Given is the One to Whom Property is Assessed

| NAME OF OWNER At Noon on First Day in January, 1927 | NAME OF OWNER At Noon on First Day in January, 1928 | Address | NAME OF OWNER At Noon on First Day in January, 1929 | Address | NAME OF OWNER At Noon on First Day in January, 1930 | Address |
|---|---|---|---|---|---|---|
| First Trust & Savings Bank | | | | | | |
| " | | | | | | |
| " | | | | | | |
| " | | | | | | |
| " | | | | | | |
| Louise E Jacques | | | | | | |
| " | | | | | | |
| " | | | | | | |
| " | | | | | | |
| " | | | | | | |





## The Last Value Given is the Assessed Value for the Present Year

| DESCRIPTION OR BOUNDARY FOR ASSESSMENT | LOT | Block | Value of Real Estate 1927 | Value of Improvements 1927 | CHECK | Value of Real Estate 1928 | Value of Improvements 1928 | Paid Personal | CHECK | Value of Real Estate 1929 | Value of Improvements 1929 | Paid Personal | CHECK | Value of Real Estate 1930 | Value of Improvements 1930 | Paid Personal | CHECK |
|---|---|---|---|---|---|---|---|---|---|---|---|---|---|---|---|---|---|
| | 1 | 3 | 600 | | ✓ | 480 | | | ✓ | | | | | | | | |
| | 2 | | 300 | | ✓ | 240 | | | ✓ | | | | | | | | |
| | 3 | | 300 | | ✓ | 240 | | | ✓ | | | | | | | | |
| | 4 | | 300 | | ✓ | 240 | | | ✓ | | | | | | | | |
| | 5 | | 300 | | ✓ | 240 | | | ✓ | | | | | | | | |
| | 6 | | 250 | | ✓ | 200 | | | ✓ | | | | | | | | |
| | 7 | | 200 | | ✓ | 160 | | | ✓ | | | | | | | | |
| | 8 | | 150 | | ✓ | 120 | | | ✓ | | | | | | | | |
| | 9 | | 150 | | ✓ | 120 | | | ✓ | | | | | | | | |
| | 10 | | 150 | | ✓ | 120 | | | ✓ | | | | | | | | |
| | 11 | | 150 | | ✓ | 120 | | | ✓ | | | | | | | | |

U 110 0

**THE LAST NAME GIVEN IS THE ONE TO WHOM PROPERTY IS ASSESSED**

**THE LAST VALUE GIVEN IS THE ASSESSED VALUE FOR THE PRESENT YEAR**

| NAME OF OWNER At Noon on First Day in January, 1927 | NAME OF OWNER At Noon on First Day in January, 1928 | Address | NAME OF OWNER At Noon on First Day in January, 1929 | Address | NAME OF OWNER At Noon on First Day in January, 1930 | Address | DESCRIPTION OR BOUNDARY FOR ASSESSMENT | LOT | Block | Value of Real Estate 1927 | Value of Improvements 1927 | CHECK | Value of Real Estate 1928 | Value of Improvements 1928 | Paid Personal | CHECK | Value of Real Estate 1929 | Value of Improvements 1929 | Paid Personal | CHECK | Value of Real Estate 1930 | Value of Improvements 1930 | Paid Personal | CHECK |
|---|---|---|---|---|---|---|---|---|---|---|---|---|---|---|---|---|---|---|---|---|---|---|---|---|
| H. H. Ross | | | | | | | | 1 | 1 | 800 | | | 600 | | | | | | | | | | | |
| " | | | | | | | | 2 | | 800 | 240 | | 600 | 400 | | | | | | | | | | |
| Mrs Lou V Conover | Ross T Hickcox | | | | | | | 3 | | 800 | | | 600 | | | | | | | | | | | |
| " | Ross T Hickcox | | | | | | | 4 | | 800 | 200 | | 600 | 480 | | | | | | | | | | |
| Joseph Nelson | | | | | | | | 5 | | 800 | | S | 600 | | | | | | | | | | | |
| " | | | | | | | | 6 | | 800 | 370 | S | 600 | | | | | | | | | | | |
| | | | | | | | Wly 40 ft | 7 | | 600 | | S | 500 | 600 | | | | | | | | | | |
| W. B. Shropshire | | | | | | | Ely 10 ft lot 7 & all | 8 | | 1000 | 600 | | 800 | 480 | | | | | | | | | | |
| Arthur J O'Keefe | | | | | | | Nly ½ lots 1 & | 2 | 2 | 600 | Sewer 10.00 Paving 160.00 160 | S | Lot 300 Ye 08. Imps 1907 500 | 160 | | | | | | | | | | |
| Lewis W Fox | | | | | | | Sly ½ " 1 & | 2 | | 900 | | | 700 | | | | | | | | | | | |
| Ross T. Hickcox | Lou V Conover | | | | | | | 3 | | 600 | | | 500 | | | | | | | | | | | |
| Fred H. Cox | | | | | | | | 4 | | 600 | | | 500 | | | | | | | | | | | |
| " | | | | | | | | 5 | | 600 | | | 500 | | | | | | | | | | | |
| Lou V. Conover | | | | | | | | 6 | | 600 | | | 500 | | | | | | | | | | | |
| Mary L. Floyd | | | | | | | Nly ½ lots 7 & | 8 | | 700 | | | 600 | | | | | | | | | | | |
| Roy V. Jones | R. V. Jones | | | | | | (Less St 1907) Sly ½ " 7 & | 8 | | 700 | | | 600 | | | | | | | | | | | |
| Florence F Morton | | | | | | | S ½ lots 2 & | 1 | 3 | 900 | 600 | | 600 | 1080 | 50 | | | | | | | | | |
| Byrd Taft | | | | | | | N ½ " 1 & | 2 | | 600 | 480 | | 500 | 480 | 50 | | | | | | | | | |
| Ella G Sawyer | C. H. Sawyer | | | | | | | 3 | | 600 | | | 500 | | | | | | | | | | | |
| Jessie B Blanton | | | | | | | | 4 | | 600 | 770 | | 500 | 880 | | | | | | | | | | |
| Edson S Smith | | | | | | | | 5 | | 600 | | S | 500 | | | | | | | | | | | |
| " | | | | | | | | 6 | | 600 | 1600 | S | 500 | 1400 | | | | | | | | | | |
| Conrad Solem | | | | | | | Nly 40 ft lots 7 & | 8 | | 400 | | | 300 | 2780 | 100 | | | | | | | | | |
| " | | | | | | | Sly 100 ft " 7 & | 8 | | 1000 | | | 800 | | | | | | | | | | | |
| W. J. Doyle | | | | | | | | 9 | | 800 | 1600 | | 600 | 1770 | | | | | | | | | | |
| Geo E Morrison | | | | | | | | 10 | | 300 | | | 200 | | | | | | | | | | | |
| " | | | | | | | | 11 | | 700 | 4400 | | 600 | 4140 | | | | | | | | | | |
| John R Palmer | | | | | | | | 12 | | 700 | | | 600 | | | | | | | | | | | |
| Grace W Pease | | | | | | | | 13 | | 800 | | | 600 | | | | | | | | | | | |
| " | | | | | | | | 14 | | 800 | | | 600 | | | | | | | | | | | |
| " | | | | | | | | 15 | | 800 | | | 600 | | | | | | | | | | | |
| " | | | | | | | | 16 | | 800 | | | 600 | | | | | | | | | | | |

THE LAST NAME GIVEN IS THE ONE TO WHOM PROPERTY IS ASSESSED

THE LAST VALUE GIVEN IS THE ASSESSED VALUE FOR THE PRESENT YEAR

| NAME OF OWNER At Noon on First Day in January, 1927 | NAME OF OWNER At Noon on First Day in January, 1928 | Address | NAME OF OWNER At Noon on First Day in January, 1929 | Address | NAME OF OWNER At Noon on First Day in January, 1930 | Address | DESCRIPTION OR BOUNDARY FOR ASSESSMENT | LOT | Block | Value of Real Estate 1927 | Value of Improvements 1927 | CHECK | Value of Real Estate 1928 | Value of Improvements 1928 | Paid Personal | CHECK | Value of Real Estate 1929 | Value of Improvements 1929 | Paid Personal | CHECK | Value of Real Estate 1930 | Value of Improvements 1930 | Paid Personal | CHECK |
|---|---|---|---|---|---|---|---|---|---|---|---|---|---|---|---|---|---|---|---|---|---|---|---|---|
| A + Imogene Thuner | A Thuner | | | | | | | 1 | 4 | 800 | | – | 600 | | | | | | | | | | | |
| " | " | | | | | | | 2 | | 800 | | – | 600 | | | | | | | | | | | |
| Union Trust Co. of S.D. | " | | | | | | | 3 | | 800 | | – | 600 | | | | | | | | | | | |
| " | " | | | | | | W ½ | 4 | | 400 | 360 | – | 300 year | | | | | | | | | | | |
| F.B. Thompson | | | | | | | E ½ | 4 | | 400 | | – | 300 | | | | | | | | | | | |
| " | | | | | | | | 5 | | 800 | | – | 600 | | | | | | | | | | | |
| | | | | | | | | 6 | | 800 | | – | 600 | | | | | | | | | | | |
| Chas. A. Small | | | | | | | | 7 | | 800 | | – | 600 | | | | | | | | | | | |
| " | | | | | | | | 8 | | 800 | | – | 600 | | | | | | | | | | | |
| Charles C Ford | | | | | | | S½ lots 9 & | 9 | | 800 | | – | 480 | | | | | | | | | | | |
| " | | | | | | | N½ lots 9 & | 10 | | 800 | 160 | – | 720 | 320 | | | | | | | | | | |
| John B. Clark | | | | | | | | 11 | | 800 | | – | 600 | | | | | | | | | | | |
| " | | | | | | | | 12 | | 800 | 4000 | – | 600 | | | | | | | | | | | |
| " | | | | | | | | 13 | | 800 | | – | 600 | 3240 | | | | | | | | | | |
| | | | | | | | | 14 | | 800 | | – | 600 | | | | | | | | | | | |
| A + Imogene Thuner | A Thuner | | | | | | | 15 | | 800 | | – | 600 | | | | | | | | | | | |
| " | " | | | | | | | 16 | | 800 | | – | 600 | | | | | | | | | | | |
| R.M. Van Wart | | | | | | | | 1 | 5 | 1000 | | – | 800 | | | | | | | | | | | |
| W.H. Hollinger | | | | | | | | 2 | | 800 | | – | 600 | | | | | | | | | | | |
| | | | | | | | | 3 | | 800 | | – | 600 | | | | | | | | | | | |
| Stephen G Skinner | R.M. Van Wart | | | | | | | 4 | | 800 | | – | 600 | | | | | | | | | | | |
| John B Clark | | | | | | | | 5 | | 1000 | | – | 800 | | | | | | | | | | | |
| | | | | | | | | 6 | | 1000 | | – | 800 | | | | | | | | | | | |
| George S Dale | | | | | | | | 7 | | 1000 | 6000 | – | 800 | 5380 | | | | | | | | | | |
| City Property-Street- | | | | | | | | 8 | | 1000 | 1600 | s | 800 | 1480 | 1500 | | | | | | | | | |
| George S Dale | Geo S Dale | | | | | | 1915 Street: W 15 ft of S 150 ft of lot | 9 | | 0 | | – | 0 | | | | | | | | | | | |
| Ella A Butz | Geo S Dale | | | | | | 1915 (Exc W 15 ft S 150 ft St) all exc. S 100 ft lots 9 to | 11 | | 1700 | | s | 600 | | | | | | | | | | | |
| George S Dale | | | | | | | 1915 (Exc W 15 ft St) N 50 ft of S 100 ft " 9 to | 11 | | 1000 | | – | 600 | | | | | | | | | | | |
| | | | | | | | S 50 ft (less st) lots 9 to | 11 | | 1700 | | s | 600 | | | | | | | | | | | |
| R.M. Van Wart | | | | | | | | 1 | 6 | 10 | | – | 10 | | | | | | | | | | | |
| " | | | | | | | | 2 | | 10 | | – | 10 | | | | | | | | | | | |
| W.H. Hollinger | | | | | | | | 3 | | 20 | | – | 20 | | | | | | | | | | | |
| " | | | | | | | | 4 | | 20 | | – | 20 | | | | | | | | | | | |
| C.J. Godfrey | | | | | | | | 5 | | 20 | | – | 20 | | | | | | | | | | | |
| John B Clark | | | | | | | | 6 | | 20 | | – | 20 | | | | | | | | | | | |
| TAX DEED | Arthur E Kelley Deed 1928 | | | | | | | 7 | | 0 | | – | 20 | | | | | | | | | | | |
| Mary A Willett | " | | | | | | | 8 | | 20 | | – | 20 | | | | | | | | | | | |
| George S Dale | | | | | | | | 9 | | 40 | | s | 40 | | | | | | | | | | | |
| " | | | | | | | | 10 | | 60 | | s | 60 | | | | | | | | | | | |
| " | | | | | | | | 11 | | 150 | | s | 120 | | | | | | | | | | | |
| " | | | | | | | W ½ | 12 | | 100 | | s | 80 | | | | | | | | | | | |
| Allen O Doan et al | | | | | | | E ½ | 12 | | 100 | | – | 80 | | | | | | | | | | | |
| Edward E Knight | | | | | | | Sly 75 ft of lots 13 + | 14 | | 450 | | – | 400 | | | | | | | | | | | |
| Mary E + Henry L Pope | | | | | | | Nly 75 ft of Sly 150 ft of " 13 + | 14 | | 300 | | – | 200 | | | | | | | | | | | |
| Edward P + Anna Rasmussen | E.P. Rasmussen | | | | | | N 212 ft of lots 13 + | 14 | | 750 | | – | 600 | | 50 | | | | | | | | | |
| Edward E Knight | | | | | | | W 30 ft of S 75 ft of lot | 15 | | 150 | | – | 120 | | | | | | | | | | | |
| Mary E + Henry L Pope | | | | | | | Nly 75 ft of Sly 150 ft of wly 30 ft of | 15 | | 150 | | – | 120 | | | | | | | | | | | |
| Milo Novak | | | | | | | N 182 ft of lots 16 + | 15 | | 680 | | – | 500 | | | | | | | | | | | |
| C.J. Mead | | | | | | | E 40 ft of S 150 ft lot | 16 | | 370 | | – | 300 | | | | | | | | | | | |
| " | | | | | | | S 150 ft of lots 17 + | 18 | | 600 | | – | 500 | | | | | | | | | | | |
| Clarence J. Hochel | | | | | | | N 212 ft of lots 17 + | 18 | | 750 | | – | 600 | | | | | | | | | | | |
| City Property-street | | | | | | | Street S 30 ft of W 212 ft of lots 16 + E 30 ft of S 150 ft of lot 15 + W 30 ft of lots 13 + | 16, 14, 15 | | Street | | 0 – | 1142 | 0 | 8 | | | | | | | | | | |

Harbor Villas

**THE LAST NAME GIVEN IS THE ONE TO WHOM PROPERTY IS ASSESSED**

| NAME OF OWNER At Noon on First Day in January, 1927 | NAME OF OWNER At Noon on First Day in January, 1928 | Address | NAME OF OWNER At Noon on First Day in January, 1929 | Address | NAME OF OWNER At Noon on First Day in January, 1930 | Address |
|---|---|---|---|---|---|---|
| Southlands Co | Bay Side Country Real Estate | | | | | |
| " | | | | | | |
| " " | " " Map 2009 | | | | | |
| Gustav Matchinski | | | | | | |
| " " " | | | | | | |
| " " " | | | | | | |
| " " " | | | | | | |
| Ben E Hurwitz | | | | | | |
| " | | | | | | |
| " | | | | | | |
| | So Fr Nom Bank Tr. | | | | | |
| | Southern Trust Com Bk Trustee | | | | | |
| | ~~So Fr Nom Bank Tr.~~ | | | | | |
| | " | | | | | |

**THE LAST VALUE GIVEN IS THE ASSESSED VALUE FOR THE PRESENT YEAR**

| DESCRIPTION OR BOUNDARY FOR ASSESSMENT | LOT | Block | Value of Real Estate 1927 | Value of Improvements 1927 | CHECK | Value of Real Estate 1928 | Value of Improvements 1928 | Paid Personal | CHECK | Value of Real Estate 1929 | Value of Improvements 1929 | Paid Personal | CHECK | Value of Real Estate 1930 | Value of Improvements 1930 | Paid Personal | CHECK |
|---|---|---|---|---|---|---|---|---|---|---|---|---|---|---|---|---|---|
| Por of Lee Bat | | | | | | | | | | | | | | | | | |
| All Lot per lying N.W. of Evergreen St | 1 | | 18000 | 17000 | ✓ | ~~16700~~ | Bay Side Country Real Estate | | | | | | | | | | |
| All Rd Side | 2 | | 16000 | | ✓ | ~~14400~~ | " " | " | " | " | " | " | " | Map 2009 | | | |
| all Lot 3 lying N. W of Pendleton Add | 3 | | 4700 | | ✓ | ~~4700~~ | " " | " | " | " | " | " | " | | | | |
| Beg at most Ely cor Lot 3; the S 73°51'20" W 142 ft; the N 54°16'20" W 95.24 ft; the N 35°45'40" E 100 ft; the S 54°16'20" E to E line of Sd Lot 3; the S 0° 10'20" E on E line to beg Ex Street | 3 | | 7000 05 | 1000 80 | ✓ | 1800 08 | 80 ✓ 500 Pump House on Lot of Land H White | | ✓ | | | | | | | | |
| Com at Sely cor of land sold to C. E. Carson as per deed date Feb 14/20; the N 35°44' E 100 ft; the NW along a line par with Nly line Lipton St 50 ft; the S 35°44' W 8 ft a dist of 100 ft of Nly line of Lipton St; the along Nly line of Lipton St in a Sely direction 25 ft to pt of com; being a part of lot | 3 | | 700 | | ✓ | 600 | | | ✓ | | | | | | | | |
| All lying N.W. of Evergreen St | 1 | | | | | 500 | | | ✓ | | | | | | | | |
| All that por lying S.E. of Bay Side Country Real Estate Co. S Wly 100 ft; N.E. 120.24 ft more or less on S Wly line | 3 | | | | | 3000 | | | ✓ | | | | | | | | |
| ~~Beg at a pt on S Wly line Pl 225 83.78 ft S.E. from most Wly cor of Lot thence S 35°44'46" W 134.12 ft; thence S.E. 130.56 ft to S Wly line Pl 225; the N Wly along said S Wly line to beg of land~~ | 2 | Alone | | | | 100 | | | ✓ | | | | | | | | |

THE LAST NAME GIVEN IS THE ONE TO WHOM PROPERTY IS ASSESSED

THE LAST VALUE GIVEN IS THE ASSESSED VALUE FOR THE PRESENT YEAR

| NAME OF OWNER At Noon on First Day in January, 1927 | NAME OF OWNER At Noon on First Day in January, 1928 | Address | NAME OF OWNER At Noon on First Day in January, 1929 | Address | NAME OF OWNER At Noon on First Day in January, 1930 | Address | DESCRIPTION OR BOUNDARY FOR ASSESSMENT | LOT | Block | Value of Real Estate 1927 | Value of Improvements 1927 | CHECK | Value of Real Estate 1928 | Value of Improvements 1928 | Paid Personal | CHECK | Value of Real Estate 1929 | Value of Improvements 1929 | Paid Personal | CHECK | Value of Real Estate 1930 | Value of Improvements 1930 | Paid Personal | CHECK |
|---|---|---|---|---|---|---|---|---|---|---|---|---|---|---|---|---|---|---|---|---|---|---|---|---|
| Paul N Davey | | | | | | | 1927 (NW 5 ft St do) | 1 | 1 | 400 | | ✓ | 300 | | | ✓ | | | | | | | | |
| " | | | | | | | " | 2 | | 400 | | ✓ | 300 | | | ✓ | | | | | | | | |
| " | | | | | | | " | 3 | | 300 | | ✓ | 200 | | | ✓ | | | | | | | | |
| " | | | | | | | " | 4 | | 300 | | ✓ | 200 | | | ✓ | | | | | | | | |
| Mary C Powers | | | | | | | " | 5 | | 300 | | ✓ | 200 | | | ✓ | | | | | | | | |
| " | | | | | | | " | 6 | | 300 | | ✓ | 200 | | | ✓ | | | | | | | | |
| " | | | | | | | " | 7 | | 400 | | ✓ | 300 | | | ✓ | | | | | | | | |
| Paul N Davey | | | | | | | 1927 (NW 5 ft St do) | 1 | 2 | 400 | | ✓ | 300 | | | ✓ | | | | | | | | |
| " | | | | | | | " | 2 | | 300 | | ✓ | 200 | | | ✓ | | | | | | | | |
| J. Francis White | | | | | | | " | 3 | | 300 | | ✓ | 200 | | | ✓ | | | | | | | | |
| " | | | | | | | " | 4 | | 300 | | ✓ | 200 | | | ✓ | | | | | | | | |
| Catherine Mathes | | | | | | | 1927 (SE 5 ft St do) | 1 | 3 | 200 | | ✓ | 160 | | | ✓ | | | | | | | | |
| " | | | | | | | " | 2 | | 200 | | ✓ | 160 | | | ✓ | | | | | | | | |
| " | | | | | | | " | 3 | | 200 | | ✓ | 160 | | | ✓ | | | | | | | | |
| Andrew Anderson | | | | | | | " | 4 | | 200 | | ✓ | 160 | | | ✓ | | | | | | | | |
| " | | | | | | | " | 5 | | 200 | | ✓ | 160 | | | ✓ | | | | | | | | |
| Lillie H. Morse | Cornelia D Plaister<br>Cornelia D Plaister | | | | | | " | 6 | | 200 | | ✓ | 160 | | | ✓ | | | | | | | | |
| " | " | | | | | | " | 7 | | 200 | | ✓ | 160 | | | ✓ | | | | | | | | |
| Will H. Potter | | | | | | | " | 8 | | 200 | | S | 160 | | | ✓ | | | | | | | | |
| " | | | | | | | | 9 | | 200 | | S | 160 | | | ✓ | | | | | | | | |
| " | | | | | | | | 10 | | 100 | | S | 80 | | | ✓ | | | | | | | | |
| Mary C Powers | | | | | | | 10 ft St closed adj | 11 | | 200 | | ✓ | 160 | | | ✓ | | | | | | | | |
| " | | | | | | | " | 12 | | 300 | | ✓ | 200 | | | ✓ | | | | | | | | |
| " | | | | | | | " | 13 | | 300 | | ✓ | 200 | | | ✓ | | | | | | | | |
| " | | | | | | | " | 14 | | 300 | | ✓ | 200 | | | ✓ | | | | | | | | |
| J. C. Thompson | The Southlands Co. | | | | | | " | 15 | | 300 | | ✓ | 200 | | | ✓ | | | | | | | | |
| Mrs. C. E. Polson | Veterans Welfare Board | | | | | | " | 16 | | 250 | | ✓ | [illegible] | [illegible] | | — | | | | | | | | |
| " | " | | | | | | " | 17 | | 250 | | ✓ | [illegible] | | | — | | | | | | | | |
| Sarah T. Kelley | | | | | | | " | 18 | | 300 | | ✓ | 200 | | | ✓ | | | | | | | | |
| " | | | | | | | " | 19 | | 300 | 1200 | ✓ | 200 | 1540 | | ✓ | | | | | | | | |
| J. Fearing Gill | Mrs K A Gill | | | | | | " | 20 | | 300 | | ✓ | 200 | | | ✓ | | | | | | | | |
| " | " | | | | | | " | 21 | | 300 | 2000 | ✓ | 200 | | | ✓ | | | | | | | | |
| " | " | | | | | | " | 22 | | 300 | | ✓ | 200 | | | ✓ | | | | | | | | |
| " | " | | | | | | " | 23 | | 300 | | ✓ | 200 | 2800 | 200 | ✓ | | | | | | | | |

**THE LAST NAME GIVEN IS THE ONE TO WHOM PROPERTY IS ASSESSED**

| NAME OF OWNER At Noon on First Day in January, 1927 | NAME OF OWNER At Noon on First Day in January, 1928 | Address | NAME OF OWNER At Noon on First Day in January, 1929 | Address | NAME OF OWNER At Noon on First Day in January, 1930 | Address |
|---|---|---|---|---|---|---|
| A. F. Pratt | A. Fredd Pratt | | | | | |
| " | " | | | | | |
| " | A. F. Pratt | | | | | |
| " | " | | | | | |
| Kenneth W Howard | | | | | | |
| " | | | | | | |
| " | | | | | | |
| " | | | | | | |
| " | | | | | | |
| " | | | | | | |
| E. R. Forbes | | | | | | |
| " | | | | | | |
| G M Derby | | | | | | |
| " | | | | | | |
| Leland D Jones | | | | | | |
| " | | | | | | |
| C. B. Whittelsey | C B & Jeane L Whittelsey | | | | | |
| " | " | | | | | |
| " | " | | | | | |
| F. W. Goold | | | | | | |
| " | | | | | | |
| F. S. Jennings Co | Lois H. Thompson | | | | | |
| " | " | | | | | |
| Edith M March | | | | | | |
| " | | | | | | |
| " | | | | | | |
| " | | | | | | |
| " | | | | | | |
| Ida S. Compton | G. W. Compton | | | | | |
| Lois H. Thompson | " | | | | | |
| " | | | | | | |
| J. Fearing Gill | Mrs K G Gill | | | | | |
| " | " | | | | | |

**THE LAST VALUE GIVEN IS THE ASSESSED VALUE FOR THE PRESENT YEAR**

| DESCRIPTION OR BOUNDARY FOR ASSESSMENT | LOT | Block | Value of Real Estate 1927 | Value of Improvements 1927 | CHECK | Value of Real Estate 1928 | Value of Improvements 1928 | Paid Personal | CHECK | Value of Real Estate 1929 | Value of Improvements 1929 | Paid Personal | CHECK | Value of Real Estate 1930 | Value of Improvements 1930 | Paid Personal | CHECK |
|---|---|---|---|---|---|---|---|---|---|---|---|---|---|---|---|---|---|
| 1927 (165 ft adj) | 1 | 4 | 200 | | ✓ | 160 | | | ✓ | | | | | | | | |
| " | 2 | | 200 | | ✓ | 160 | | | ✓ | | | | | | | | |
| " | 3 | | 200 | | ✓ | 160 | | | ✓ | | | | | | | | |
| " | 4 | | 200 | | ✓ | 160 | | | ✓ | | | | | | | | |
| " | 5 | | 200 | | s | 160 | | | ✓ | | | | | | | | |
| " | 6 | | 200 | | s | 160 | | | ✓ | | | | | | | | |
| " | 7 | | 200 | | s | 160 | | | ✓ | | | | | | | | |
| " | 8 | | 200 | | s | 160 | | | ✓ | | | | | | | | |
| " | 9 | | 300 | 5700 | s | 200 | 3440 | 750 | ✓ | | | | | | | | |
| " | 10 | | 400 | | ✓ | 300 | | | ✓ | | | | | | | | |
| " | 11 | | 400 | | ✓ | 300 | | | ✓ | | | | | | | | |
| " | 12 | | 400 | | ✓ | 300 | | | ✓ | | | | | | | | |
| " | 13 | | 600 | | ✓ | 500 | | | ✓ | | | | | | | | |
| 10 ft at closed adj. | 14 | | 400 | | ✓ | 300 | | | ✓ | | | | | | | | |
| " | 15 | | 400 | | ✓ | 300 | | | ✓ | | | | | | | | |
| " | 16 | | 400 | | ✓ | 300 | | | ✓ | | | | | | | | |
| " | 17 | | 300 | | ✓ | 200 | | | ✓ | | | | | | | | |
| " | 18 | | 300 | | ✓ | 200 | | | ✓ | | | | | | | | |
| " | 19 | | 300 | | ✓ | 200 | | | ✓ | | | | | | | | |
| " | 20 | | 300 | | ✓ | 200 | | | ✓ | | | | | | | | |
| " | 21 | | 200 | | ✓ | 160 | | | ✓ | | | | | | | | |
| " | 22 | | 200 | | ✓ | 160 | | 100 | ✓ | | | | | | | | |
| " | 23 | | 200 | | ✓ | 160 | | | ✓ | | | | | | | | |
| " | 24 | | 300 | | ✓ | 200 | | | ✓ | | | | | | | | |
| " | 25 | | 300 | 440 | ✓ | 200 | 280 | | ✓ | | | | | | | | |
| " | 26 | | 300 | | ✓ | 200 | | | ✓ | | | | | | | | |
| " | 27 | | 300 | | ✓ | 200 | | | ✓ | | | | | | | | |
| " | 28 | | 300 | | ✓ | 200 | | | ✓ | | | | | | | | |
| " | 29 | | 300 | | ✓ | 200 | | | ✓ | | | | | | | | |
| " | 30 | | 300 | | ✓ | 200 | | | ✓ | | | | | | | | |
| " | 31 | | 300 | | ✓ | 200 | | | ✓ | | | | | | | | |
| " | 32 | | 300 | 1040 | ✓ | 200 | 680 | | ✓ | | | | | | | | |
| " | 33 | | 300 | | ✓ | 200 | | | ✓ | | | | | | | | |
| " | 34 | | 300 | | ✓ | 200 | | | ✓ | | | | | | | | |

THE LAST NAME GIVEN IS THE ONE TO WHOM PROPERTY IS ASSESSED

| NAME OF OWNER At Noon on First Day in January, 1927 | NAME OF OWNER At Noon on First Day in January, 1928 | Address | NAME OF OWNER At Noon on First Day in January, 1929 | Address | NAME OF OWNER At Noon on First Day in January, 1930 | Address |
|---|---|---|---|---|---|---|
| Edgar F. Hastings | | | | | | |
| " | | | | | | |
| " | | | | | | |
| " | | | | | | |
| " | | | | | | |
| " | | | | | | |
| F.S. Jennings Co. | | | | | | |
| " | | | | | | |
| " | | | | | | |
| " | | | | | | |
| " | | | | | | |
| " | | | | | | |
| Chas. Naylor | | | | | | |
| " | | | | | | |
| Helen M Anderson | | | | | | |
| " | | | | | | |
| Helen E Sutton | | | | | | |
| " | | | | | | |
| " | | | | | | |
| " | | | | | | |
| " | | | | | | |
| F.S. Jennings Co. | | | | | | |
| " | | | | | | |
| " | Dora W Steele | | | | | |
| Dora Ward Steele | " | | | | | |
| " | " | | | | | |
| W.J. Noonan | | | | | | |
| " | | | | | | |
| Arthur D Simpson | | | | | | |
| " | | | | | | |
| Helen M Anderson | | | | | | |
| Chas Naylor | | | | | | |
| James Franck | | | | | | |
| " | | | | | | |
| Geo H. Hartwig | ~~[illegible]~~ | | | | | |
| " | " | | | | | |
| " | " | | | | | |
| Clara C Seaver | | | | | | |
| " | | | | | | |
| H.J. Penfold | | | | | | |
| Mabel Johnston | | | | | | |
| " | | | | | | |
| " | | | | | | |

THE LAST VALUE GIVEN IS THE ASSESSED VALUE FOR THE PRESENT YEAR

| DESCRIPTION OR BOUNDARY FOR ASSESSMENT | LOT | Block | Value of Real Estate 1927 | Value of Improvements 1927 | CHECK | Value of Real Estate 1928 | Value of Improvements 1928 | Paid Personal | CHECK | Value of Real Estate 1929 | Value of Improvements 1929 | Paid Personal | CHECK | Value of Real Estate 1930 | Value of Improvements 1930 | Paid Personal | CHECK |
|---|---|---|---|---|---|---|---|---|---|---|---|---|---|---|---|---|---|
| 10 ft Alley adj | 1 | 5 | 300 | 80 | ✓ | 700 | | | ✓ | | | | | | | | |
| " | 2 | | 250 | | ✓ | 700 | | | ✓ | | | | | | | | |
| " | 3 | | 250 | | ✓ | 700 | 300 | | ✓ | | | | | | | | |
| " | 4 | | 250 | 1400 | ✓ | 700 | | | ✓ | | | | | | | | |
| " | 5 | | 250 | | ✓ | 700 | | | ✓ | | | | | | | | |
| " | 6 | | 250 | 1700 | ✓ | 700 | 1760 | | ✓ | | | | | | | | |
| " | 7 | | 250 | | ✓ | 700 | | | ✓ | | | | | | | | |
| " | 8 | | 250 | | ✓ | 700 | | | ✓ | | | | | | | | |
| " | 9 | | 250 | | ✓ | 700 | | | ✓ | | | | | | | | |
| " | 10 | | 150 | | ✓ | 120 | | | ✓ | | | | | | | | |
| " | 11 | | 100 | | ✓ | 80 | | | ✓ | | | | | | | | |
| " | 12 | | 100 | | ✓ | 80 | | | ✓ | | | | | | | | |
| " | 13 | | 150 | | ✓ | 120 | | | ✓ | | | | | | | | |
| " | 14 | | 200 | | ✓ | 160 | | | ✓ | | | | | | | | |
| " | 15 | | 300 | | ✓ | 700 | | | ✓ | | | | | | | | |
| " | 16 | | 400 | | ✓ | 300 | | 300 | ✓ | | | | | | | | |
| " | 17 | | 400 | | ✓ | 300 | | | ✓ | | | | | | | | |
| " | 18 | | 400 | | ✓ | 300 | | | ✓ | | | | | | | | |
| " | 19 | | 400 | | ✓ | 300 | | | ✓ | | | | | | | | |
| " | 20 | | 400 | | ✓ | 300 | | | ✓ | | | | | | | | |
| " | 21 | | 200 | | ✓ | 160 | 2100 | 400 | ✓ | | | | | | | | |
| " | 22 | | 150 | | ✓ | 120 | | | ✓ | | | | | | | | |
| " | 23 | | 150 | | ✓ | 120 | | | ✓ | | | | | | | | |
| " | 24 | | 200 | | ✓ | 160 | | | ✓ | | | | | | | | |
| " Fr | 25 | | 200 | | ✓ | 160 | | | ✓ | | | | | | | | |
| " Fr | 26 | | 300 | 240 | ✓ | 200 | 280 | 200 | ✓ | | | | | | | | |
| | 27 | | 800 | 480 | ✓ | 600 | | | ✓ | | | | | | | | |
| | 28 | | 400 | | ✓ | 300 | 600 | | ✓ | | | | | | | | |
| | 29 | | 400 | | ✓ | 300 | | | ✓ | | | | | | | | |
| | 30 | | 400 | | S | 300 | | | ✓ | | | | | | | | |
| | 31 | | 400 | 3720 | S | 300 | 400 | 200 | ✓ | | | | | | | | |
| | 32 | | 500 | | ✓ | 400 | | | ✓ | | | | | | | | |
| | 33 | | 500 | | ✓ | 400 | | | ✓ | | | | | | | | |
| | 34 | | 500 | | ✓ | 400 | | | ✓ | | | | | | | | |
| | 35 | | 500 | | ✓ | 400 | | | ✓ | | | | | | | | |
| | 36 | | 500 | | ✓ | 400 | | | ✓ | | | | | | | | |
| | 37 | | 500 | 1840 | ✓ | 400 | | | ✓ | | | | | | | | |
| Dooly 1/2 | 38 | | 250 | | ✓ | 200 | 1680 | | ✓ | | | | | | | | |
| Nelp 1/2 | 38 | | 250 | | ✓ | 200 | | | ✓ | | | | | | | | |
| | 39 | | 500 | | ✓ | 400 | | | ✓ | | | | | | | | |
| | 40 | | 500 | 200 | ✓ | 400 | 40 | | ✓ | | | | | | | | |
| | 41 | | 500 | | S | 400 | | | ✓ | | | | | | | | |
| | 42 | | 500 | 200 | ✓ | 400 | 300 | | ✓ | | | | | | | | |
| | 43 | | 500 | | ✓ | 400 | | | ✓ | | | | | | | | |
| | 44 | | 500 | 400 | ✓ | 400 | 840 | | ✓ | | | | | | | | |
| | 45 | | 500 | | ✓ | 400 | | | ✓ | | | | | | | | |
| | 46 | | 500 | | ✓ | 400 | | | ✓ | | | | | | | | |
| | 47 | | 500 | | ✓ | 400 | NV | | ✓ | | | | | | | | |

**THE LAST NAME GIVEN IS THE ONE TO WHOM PROPERTY IS ASSESSED**

| NAME OF OWNER At Noon on First Day in January, 1927 | NAME OF OWNER At Noon on First Day in January, 1928 | Address | NAME OF OWNER At Noon on First Day in January, 1929 | Address | NAME OF OWNER At Noon on First Day in January, 1930 | Address |
|---|---|---|---|---|---|---|
| Paul R. Jennings | | | | | | |
| " | | | | | | |
| " | | | | | | |
| " | | | | | | |
| Mrs. B.E. Cattle | Blanch E Cattle | | | | | |
| " | " | | | | | |
| John R. Ellis | | | | | | |
| " | | | | | | |
| Ida M. Pfahler | | | | | | |
| " | | | | | | |
| Mrs. W A Smith | Eliza J Smith | | | | | |
| " | " | | | | | |
| " | " | | | | | |
| " | " | | | | | |
| Ft Loma Assembly | | | | | | |
| " | | | | | | |
| " | | | | | | |
| " | | | | | | |
| H.A. Lieren | Geo Chaffey | | | | | |
| " | " | | | | | |
| " | " | | | | | |
| Edward E Knight | | | | | | |
| " | | | | | | |
| F.R. Beckham | | | | | | |
| " | | | | | | |
| Mrs W.A. Smith | Eliza J Smith | | | | | |
| " | " | | | | | |
| " | " | | | | | |
| " | " | | | | | |
| Ida M Pfahler | | | | | | |
| " | | | | | | |
| W.J. Allen | Wm J Allen | | | | | |
| " | " | | | | | |
| Mrs B.E. Cattle | Blanch. E Cattle | | | | | |
| " | " | | | | | |
| Paul R. Jennings | | | | | | |
| " | | | | | | |
| " | | | | | | |
| " | | | | | | |

**THE LAST VALUE GIVEN IS THE ASSESSED VALUE FOR THE PRESENT YEAR**

| DESCRIPTION OR BOUNDARY FOR ASSESSMENT | LOT | Block | Value of Real Estate 1927 | Value of Improvements 1927 | CHECK | Value of Real Estate 1928 | Value of Improvements 1928 | Paid Personal | CHECK | Value of Real Estate 1929 | Value of Improvements 1929 | Paid Personal | CHECK | Value of Real Estate 1930 | Value of Improvements 1930 | Paid Personal | CHECK |
|---|---|---|---|---|---|---|---|---|---|---|---|---|---|---|---|---|---|
| 10 ft of closed adjs | 1 | 6 | 250 | | ✓ | 700 | | | ✓ | | | | | | | | |
| " | 2 | | 200 | | ✓ | 160 | | | ✓ | | | | | | | | |
| " | 3 | | 200 | | ✓ | 160 | | | ✓ | | | | | | | | |
| " | 4 | | 200 | | ✓ | 160 | | | ✓ | | | | | | | | |
| " | 5 | | 200 | | ✓ | 160 | | | ✓ | | | | | | | | |
| " | 6 | | 200 | | ✓ | 160 | | | ✓ | | | | | | | | |
| " | 7 | | 250 | | ✓ | 700 | | | ✓ | | | | | | | | |
| " | 8 | | 250 | | ✓ | 700 | | | ✓ | | | | | | | | |
| " | 9 | | 250 | | ✓ | 700 | | | ✓ | | | | | | | | |
| " | 10 | | 250 | | ✓ | 700 | | | ✓ | | | | | | | | |
| " | 11 | | 300 | | ✓ | 700 | | | ✓ | | | | | | | | |
| " | 12 | | 300 | | ✓ | 700 | | | ✓ | | | | | | | | |
| " | 13 | | 300 | | ✓ | 700 | | | ✓ | | | | | | | | |
| " | 14 | | 300 | | ✓ | 700 | | | ✓ | | | | | | | | |
| " | 15 | | 300 | | ✓ | 200 | | | ✓ | | | | | | | | |
| " | 16 | | 300 | | ✓ | 200 | | | ✓ | | | | | | | | |
| | 17 | | 300 | 1400 | ✓ | 200 | 1800 | | ✓ | | | | | | | | |
| | 18 | | 200 | | ✓ | 160 | | | ✓ | | | | | | | | |
| | 19 | | 300 | | ✓ | 200 | | | ✓ | | | | | | | | |
| | 20 | | 400 | | ✓ | 300 | 200 | | ✓ | | | | | | | | |
| | 21 | | 500 | | ✓ | 400 | | | ✓ | | | | | | | | |
| | 22 | | 500 | | ✓ | 400 | | | ✓ | | | | | | | | |
| | 23 | | 500 | | ✓ | 400 | | | ✓ | | | | | | | | |
| | 24 | | 500 | | ✓ | 400 | | | ✓ | | | | | | | | |
| | 25 | | 500 | | ✓ | 400 | | | ✓ | | | | | | | | |
| | 26 | | 500 | | ✓ | 400 | | | ✓ | | | | | | | | |
| | 27 | | 500 | | ✓ | 400 | 1400 | 1000 | ✓ | | | | | | | | |
| | 28 | | 500 | 1400 | ✓ | 400 | | | ✓ | | | | | | | | |
| | 29 | | 500 | | ✓ | 400 | | | ✓ | | | | | | | | |
| | 30 | | 500 | | ✓ | 400 | | | ✓ | | | | | | | | |
| | 31 | | 500 | 1380 | ✓ | 400 | 1200 | | ✓ | | | | | | | | |
| | 32 | | 500 | | ✓ | 400 | | | ✓ | | | | | | | | |
| | 33 | | 500 | 260 | ✓ | 400 | 500 | | ✓ | | | | | | | | |
| | 34 | | 500 | | ✓ | 400 | | | ✓ | | | | | | | | |
| | 35 | | 500 | 840 | ✓ | 400 | 1020 | 260 | ✓ | | | | | | | | |
| | 36 | | 500 | | ✓ | 400 | | | ✓ | | | | | | | | |
| | 37 | | 500 | | ✓ | 400 | | | ✓ | | | | | | | | |
| | 38 | | 500 | | ✓ | 400 | | | ✓ | | | | | | | | |
| | 39 | | 600 | 1440 | ✓ | 500 | 1600 | | ✓ | | | | | | | | |

THE LAST NAME GIVEN IS THE ONE TO WHOM PROPERTY IS ASSESSED

THE LAST VALUE GIVEN IS THE ASSESSED VALUE FOR THE PRESENT YEAR

| NAME OF OWNER At Noon on First Day in January, 1927 | NAME OF OWNER At Noon on First Day in January, 1928 | Address | NAME OF OWNER At Noon on First Day in January, 1929 | Address | NAME OF OWNER At Noon on First Day in January, 1930 | Address | DESCRIPTION OR BOUNDARY FOR ASSESSMENT | LOT | Block | Value of Real Estate 1927 | Value of Improvements 1927 | CHECK | Value of Real Estate 1928 | Value of Improvements 1928 | Paid Personal | CHECK | Value of Real Estate 1929 | Value of Improvements 1929 | Paid Personal | CHECK | Value of Real Estate 1930 | Value of Improvements 1930 | Paid Personal | CHECK |
|---|---|---|---|---|---|---|---|---|---|---|---|---|---|---|---|---|---|---|---|---|---|---|---|---|
| | | | | | | | U. S. G. Property | 41½ | 114 | 0 | 0 | – | 0 | – | | | | | | | | | | |
| W. H. V. Berlin | 1 | | | | | | All Exc. U. S. G. Property | | 115 | 600 | 120 | ✓ | 500 | 100 | | X | | | | | | | | |
| | | | | | | | All Exc. " " | | | | | | | | | | | | | | | | | |
| | | | | | | | " " | | | | | | | | | | | | | | | | | |
| Robt. H. Noble | | | | | | | U. S. G. Property | 1 | C+H-17 116 | 0 | 0 | – | 0 | | | | | | | | | | | |
| " | | | | | | | All Exc. " " " | 2 | | 1800 | 180 | s | 1400 | | | X | | | | | | | | |
| " | | | | | | | All Exc. " " " | 3 | | 1200 | | s | 1000 | | | X | | | | | | | | |
| | | | | | | | U. S. G. Property | 4 | | 0 | 0 | – | 0 | | | | | | | | | | | |
| | | | | | | | Pueblo Lands | | 117 | 0 | | – | 0 | | | | | | | | | | | |
| Mary C. Tombler | | | | | | | | 1 | C+H-10 118 | 1800 | | ✓ | 1000# | | | X | | | | | | | | |
| G. W. Kettenburg | | | | | | | | 2 | | 2000 | | ✓ | 1600 | | Yacht 4000 | X | | | | | | | | |
| " | | | | | | | | 3 | | 3500 | 2800 | ✓ | 2800 | 1640 | Ref 1750 | X | | | | | | | | |
| Mary C Tombler | | | | | | | | 4 | | 3000 | 2080 | ✓ | 2400# | 2120 | 2500 | X | | | | | | | | |
| Helen E Schlick | | | | | | | | 1 | C+H-50 119 | 2500 | 4400 | ✓ | 2000 | 4860 | 3250 | X | | | | | | | | |
| Richard J Clark | | | | | | | N 50 ft of W 140 ft | 2 | | 1330 | 780 | s | 1100 | 720 | | X | | | | | | | | |
| Henry Meriwether | | | | | | | E 10 ft of N 50 ft | 2 | | 70 | | ✓ | 60 | | | X | | | | | | | | |
| " | | | | | | | S 100 ft | 2 | | 1600 | 4160 | ✓ | 1300 | 3680 | 2500 | X | | | | | | | | |
| Mary B. Kelly | | | | | | | | 3 | | 3000 | | ✓ | 2000 | | | X | | | | | | | | |
| G W. Kettenburg | | | | | | | | 4 | | 2000 | | ✓ | 1600 | | | X | | | | | | | | |
| Samuel Tompkin | | | | | | | | 1 | 120 C+C-25 | 1500 | 40 | ✓ | 1200 | | | X | | | | | | | | |
| " | | | | | | | except N 50 ft of W 100 ft | 2 | | 2000 | | ✓ | 1600 | | | X | | | | | | | | |
| ~~Manuel H. Coviea~~ & | | | | | | | N 50 ft of W 100 ft | 2 | | 1000 | | ✓ | 800 | | | X | | | | | | | | |
| Samuel Tompkin | | | | | | | | 3 | | 3500 | 30 | ✓ | 2800 NV | | | X | | | | | | | | |
| | | | | | | | all | 4 | | 1500 NV | | ✓ | 1200 NV | | | X | | | | | | | | |
| W. N. Straw | | | | | | | All Exc. U. S. G. Property Jr. | 1 | 121 C+C-18 | 1000 LL | 200 | ✓ | 800 | | TOMPKINS 120 | X | | | | | | | | |
| Samuel Tompkin | | | | | | | Sly 50 ft | 2 | | 800 | | ✓ | 600 | | | X | | | | | | | | |
| Veterans Welfare Board | | | | | | | N 50 ft of W 140 ft | 2 | | 0 | 0 | ✓ | | | 1350 | | | | | | | | | |
| Samuel Tompkin | | | | | | | S 50 ft of N 100 ft of W 140 ft | 2 | | 550 | 1660 | ✓ | 400 | 1480 | | X | | | | | | | | |
| " | | | | | | | E 50 ft of N 100 ft | 2 | | 550 | 1400 | ✓ | 400 | 1480 | | X | | | | | | | | |
| Margaret A Ritchie | | | | | | | S 10 ft | 3 | | 150 | | ✓ | 120 | | | X | | | | | | | | |
| ~~Harry G Arnold~~ | Margaret A Ritchie | | | | | | Ely 75 ft of Nly 90 ft | 3 | | 1050 | 140 | ✓ | 900 | 1680 | 500 | X | | | | | | | | |
| Harry G Arnold | | | | | | | Wly 75 ft of Nly 140 ft | 3 | | 1150 | | ✓ | 900 | | | X | | | | | | | | |
| M. G. Cunningham | C R Cunningham | | | | | | Ely 75 ft of Sly 50 ft of Nly 140 ft | 3 | | 450 | 1040 | ✓ | 400 | 640 | | X | | | | | | | | |
| Harry G Arnold | | | | | | | All Exc. U. S. G. Property Jr. | 4 | | 500 | | ✓ | 400 | 1440 | | X | | | | | | | | |

V. 21 21
2 13

# Index to Property in La Playa

## City of San Diego, California



La Playa

**THE LAST NAME GIVEN IS THE ONE TO WHOM PROPERTY IS ASSESSED**

| NAME OF OWNER At Noon on First Day in January, 1927 | NAME OF OWNER At Noon on First Day in January, 1928 | Address | NAME OF OWNER At Noon on First Day in January, 1929 | Address | NAME OF OWNER At Noon on First Day in January, 1930 | Address |
|---|---|---|---|---|---|---|
| James P. Converse | | | | | | |
| " | | | | | | |
| " | | | | | | |
| " | | | | | | |
| " | | | | | | |
| James P. Converse | | | | | | |
| " | | | | | | |
| Rose H. Smith | | | | | | |
| Harold Angier | | | | | | |
| Clifford K. Fitzgerald | | | | | | |
| " | | | | | | |
| " | | | | | | |
| " | | | | | | |
| Harold Angier | | | | | | |
| H. S. Hutchinson | | | | | | |
| Samuel Tompkin | | | | | | |
| Mary L. Aspe | | | | | | |
| Manuel Garcia da Rosa | | | | | | |
| Manuel Cordoza | | | | | | |
| Stefano Massa | | | | | | |
| H. V. Lee Co. | | | | | | |
| Jose M. Medeiros | Clifford K. Fitzgerald | | | | | |
| Gloria J. Monteiro | | | | | | |
| Chas F. McCarthy | | | | | | |
| Chester A. Tolman | | | | | | |
| Manuel Fernandes | | | | | | |
| Samuel Thompkins | | | | | | |
| G. W. Kettenburg | | | | | | |
| Joe C. Monies | | | | | | |
| M. F. Cabral | | | | | | |
| M. H. Freitas | | | | | | |
| W. E. Iler | | | | | | |
| G. W. Kettenberg | Joe. Medina<br>G. W. Kettenberg | | | | | |

**THE LAST VALUE GIVEN IS THE ASSESSED VALUE FOR THE PRESENT YEAR**

| DESCRIPTION OR BOUNDARY FOR ASSESSMENT | LOT | Block | Value of Real Estate 1927 | Value of Improvements 1927 | CHECK | Value of Real Estate 1928 | Value of Improvements 1928 | Paid Personal | CHECK | Value of Real Estate 1929 | Value of Improvements 1929 | Paid Personal | CHECK | Value of Real Estate 1930 | Value of Improvements 1930 | Paid Personal | CHECK |
|---|---|---|---|---|---|---|---|---|---|---|---|---|---|---|---|---|---|
| U. S. G. Property | 1 | 122 Ch 17 | 0 | | — | 0 | | | | | | | | | | | |
| All Exc. U. S. G. Property | 2 | | 20 | | ✓ | 20 | | | | X | | | | | | | |
| | 3 | | 800 | | ✓ | 600 | | | | X | | | | | | | |
| | 4 | | 1200 | 1040 | ✓ | 1000 | 1480 | 300 | | X | | | | | | | |
| Less Tide | 5 | | 1400 | | ✓ | 1100 | | | | X | | | | | | | |
| All Exc. U. S. G. Property | 6 | | 600 | | ✓ | 500 | | | | X | | | | | | | |
| U. S. G. Property | 7 | | 0 | | — | 0 | | | | | | | | | | | |
| U. S. G. Property | 8 | | 0 | | — | 0 | | | | | | | | | | | |
| U. S. G. Property | 9 | | 0 | | — | 0 | | | | | | | | | | | |
| U. S. G. Property | 10 | | 0 | | — | 0 | | | | | | | | | | | |
| All Exc. U. S. G. Property Less Tide | 11 | | 400 | | ✓ | 300 | | | | X | | | | | | | |
| Less Tide | 12 | | 600 | | ✓ | 500 | | | | X | | | | | | | |
| Tide | 13 | | 0 | | — | 0 | | | | | | | | | | | |
| Tide | 14 | | 0 | | — | 0 | | | | | | | | | | | |
| Tide | 15 | | 0 | | — | 0 | | | | | | | | | | | |
| Tide | 16 | | 0 | | — | 0 | | | | | | | | | | | |
| Star Crescent Boat Co Wharf on Tide Lands | | | 0 | | — | 0 | | | | | | | | | | | |
| | 1 | Ch 19 123 | 1700 | 840 | ✓ | 1000# | 366 | | | X | | | | | | | |
| | 2 | | 1000 | 800 s | | 800 | 446 | | | X | | | | | | | |
| | 3 | | 1000 | | ✓ | 800 | | | | X | | | | | | | |
| | 4 | | 1700 | | ✓ | 1000 | | | | X | | | | | | | |
| Less Tide | 5 | | 1000 | | ✓ | 800 | | | | X | | | | | | | |
| Less Tide | 6 | | 800 | | ✓ | 600 | | | | X | | | | | | | |
| Less Tide | 7 | | 800 | | ✓ | 600 | | | | X | | | | | | | |
| Less Tide | 8 | | 1000 | 800 s | | 800# | | 700 | | X | | | | | | | |
| Tide 9 to 16 | | | 0 | | — | 0 | | | | | | | | | | | |
| E 50 ft | 1 | Ch 20 124 | 700 | 560 | ✓ | 600 | 770 | 100 | | X | | | | | | | |
| S 50 ft of W 100 ft | 1 | | 900 | | ✓ | 700 | | | | X | | | | | | | |
| S 50 ft of N 100 ft of W 100 ft | 1 | | 700 | 1000 s | | 600 | 1000 | 50 | | X | | | | | | | |
| N 50 ft of W 100 ft | 1 | | 700 | 1400 | ✓ | 600 | 1360 | | | X | | | | | | | |
| | 2 | | 3000 | 2400 | ✓ | 2400 | 2180 | | | X | | | | | | | |
| S 50 ft | 3 | | 770 | 480 | ✓ | 700 | 340 | | | X | | | | | | | |
| S 50 ft of N 100 ft | 3 | | 770 | 370 | ✓ | 700 | 200 | | | X | | | | | | | |
| N 50 ft | 3 | | 960 | 1170 | ✓ | 800 | 370 | | | X | | | | | | | |
| 25 ft deeds; E 175 ft of S 50 ft lot | 4 | | 1000 | 2000 | ✓ | 800 | 1680 | 50 | | X | | | | | | | |
| " E 175 ft of Neg. 50 ft " | 4 | | 750 | 1080 s | | 600 | 400 | | | X | | | | | | | |
| " E 175 ft of N 50 ft of S 100 ft | 4 | | 750 | 1700 | ✓ | 600 | 2100 | | | X | | | | | | | |
| W 25 ft | 4 | | 300 | | ✓ | 200 | | | | X | | | | | | | |
| | 1 | Ch 34 125 | 3000 | | ✓ | 2400 | | | | X | | | | | | | |
| E 50 ft | 2 | | 960 | 1700 | ✓ | 800 | 1140 | | | X | | | | | | | |
| W 50 ft | 2 | | 1080 | | ✓ | 900 | | | | X | | | | | | | |
| E 50 ft of W 100 ft | 2 | | 960 | 60 | ✓ | 800 | 80 | | | X | | | | | | | |
| | 3 | | 3500 | 660 | ✓ | 2400 | 640 | | | X | | | | | | | |
| N 50 ft. | 4 | | 3500 | | ✓ 2400 | 650 | 2440 | 50 | | X | | | | | | | |
| S 100 ft | 4 | | | | | 1750 | 2200 | | | X | | | | | | | |

# Index to Property in La Playa

## City of San Diego, California



La Playa

**THE LAST NAME GIVEN IS THE ONE TO WHOM PROPERTY IS ASSESSED**

| NAME OF OWNER At Noon on First Day in January, 1927 | NAME OF OWNER At Noon on First Day in January, 1928 | Address | NAME OF OWNER At Noon on First Day in January, 1929 | Address | NAME OF OWNER At Noon on First Day in January, 1930 | Address |
|---|---|---|---|---|---|---|
| William Eldred | | | | | | |
| " | | | | | | |
| " | | | | | | |
| " | | | | | | |
| Jeanette Denison Cary | Ella Strong Denison | | | | | |
| R. de Lacaire Foster | | | | | | |
| Jeanette Denison Cary | Ella Strong Denison | | | | | |
| R. de Lacaire Foster | | | | | | |
| Jeanette Denison Cary | W. P. Cary | | | | | |
| Irving T. Snyder | | | | | | |
| " | | | | | | |
| " | | | | | | |
| " | | | | | | |
| Annie G. Robinson | | | | | | |
| J.M. Leonard | | | | | | |
| Schuyler C. Kelly | Horton L. Stiles | | | | | |
| Hilton C. Johnson | | | | | | |
| Schuyler C. Kelly | Horton L. Stiles S½ y 100 ft N½ y 50 ft | | | | | |
| W.B. Tompkins | | | | | | |
| Joe V. Soares | | | | | | |
| " | | | | | | |
| Manuel O. Medina | | | | | | |
| Joe S. Rogers | Florence E. Merwin | | | | | |
| J.H. Xavier | | | | | | |
| Frank V. Theodore | | | | | | |
| Geo. P. Leonard | | | | | | |
| J.M. Wilson | | | | | | |
| Manuel S. Soares | M. S. Soares | | | | | |
| A.M. Monise | Antonio M. Monise | | | | | |
| Frank P. Silva | | | | | | |
| John Monise Medeiros | | | | | | |
| Frank Goularte | | | | | | |
| John P. Silva | | | | | | |
| Mason Sales Co. | | | | | | |
| Joseph E. Jessop | | | | | | |

**THE LAST VALUE GIVEN IS THE ASSESSED VALUE FOR THE PRESENT YEAR**

| DESCRIPTION OR BOUNDARY FOR ASSESSMENT | LOT | Block | Value of Real Estate 1927 | Value of Improvements 1927 | CHECK | Value of Real Estate 1928 | Value of Improvements 1928 | Paid Personal | CHECK | Value of Real Estate 1929 | Value of Improvements 1929 | Paid Personal | CHECK | Value of Real Estate 1930 | Value of Improvements 1930 | Paid Personal | CHECK |
|---|---|---|---|---|---|---|---|---|---|---|---|---|---|---|---|---|---|
| | 1 | 126 Ch 51 | 3000 | | ✓ | 2400 | | | X | | | | | | | | |
| | 2 | | 3000 | | ✓ | 2400 | | | X | | | | | | | | |
| | 3 | | 3000 | | ✓ | 2400 | | | X | | | | | | | | |
| | 4 | | 3000 | | ✓ | 2400 | | | X | | | | | | | | |
| | 1 | 127 Ch 15 | ~~2500~~ | 6000 | ✓ | 2000 | 7200 | | X | | | | | | | | |
| N 100 ft | 2 | | 1850 | | ✓ | 1500 | | | X | | | | | | | | |
| S 50 ft | 2 | | 650 | | ✓ | 500 | | | X | | | | | | | | |
| | 3 | | 3500 | 2880 | ✓ | 2800 | 4340 | 570 | X | | | | | | | | |
| | 4 | | 3500 | | ✓ | 2800 | 8280 | 460 | X | | | | | | | | |
| Pueblo Lands 128-129- | 130 | | 0 | | 0 — | 0 | | | | | | | | | | | |
| | 1 | 131 Ch 16 | 2500 | | ✓ | 2000 | | | X | | | | | | | | |
| | 2 | | 2500 | | ✓ | 2000 | | | X | | | | | | | | |
| | 3 | | 3000 | | ✓ | 2400 | | | X | | | | | | | | |
| | 4 | | 3000 | | ✓ | 2400 | | | X | | | | | | | | |
| | 1 | Ch 54 132 | 3000 | 400 | ✓ | 2400 | 470 | | X | | | | | | | | |
| | 2 | | 2500 | 1120 | ✓ | 2000 | 1700 | 140 | X | | | | | | | | |
| S½ y 50 ft | 3 | | 800 | | S | 700 | | | X | | | | | | | | |
| N½ y 100 ft | 3 | | 2200 | | ✓ | 1700 | | | X | | | | | | | | |
| S½ y 100 ft | 4 | | 3000 | | S | 1700 | | | X | | | | | | | | |
| N½ y 50 ft | 4 | 132 | | | | 700 | | | X | | | | | | | | |
| | 1 | 133 Ch 33 | 3000 | 570 | ✓ | 2400 | 1000 | | X | | | | | | | | |
| | 2 | | 3000 | | | 2400 | | | X | | | | | | | | |
| N 50 ft | 3 | | 1300 | 660 | ✓ | 1000 | 640 | | X | | | | | | | | |
| S 50 ft | 3 | | 1100 | 210 | ✓ | 900 | 260 | | X | | | | | | | | |
| N 50 ft of S 100 ft | 3 | | 1100 | 580 | ✓ | 900 | 1160 | | X | | | | | | | | |
| S 50 ft | 4 | | 1300 | 1600 | ✓ | 1000 | 1740 | | X | | | | | | | | |
| N 50 ft of S 100 ft | 4 | | 1100 | 1600 | ✓ | 900 | 1340 | | X | | | | | | | | |
| N 50 ft | 4 | | 1100 | | ✓ | 900 | 2180 | 80 | X | | | | | | | | |
| N 56¼ ft of W 75 ft | 1 | Ch 22 134 | 560 | | ✓ | 500 | | | X | | | | | | | | |
| W 75 ft of S 93¾ ft | 1 | | 1400 | | ✓ | 1100 | | | X | | | | | | | | |
| W 37½ of E 75 ft | 1 | | 480 | 1120 | ✓ | 400 | 1400 | | X | | | | | | | | |
| E 37½ | 1 | | 560 | 480 | ✓ | 500 | 480 | | X | | | | | | | | |
| N 100 ft of W 100 ft | 2 | | 1500 | 1720 | ✓ | 1200 | 1740 | | X | | | | | | | | |
| E 50 ft | 2 | | 850 | 600 | ✓ | 700 | 280 | | X | | | | | | | | |
| S 50 ft of W 100 ft | 2 | | 650 | 1280 | ✓ | 500 | 1040 | | X | | | | | | | | |
| All Exc. S 50 ft of E 100 ft | 3 | | 1750 | 560 | ✓ | 1400 | 560 | | X | | | | | | | | |
| S 50 ft of E 100 ft | 3 | | 750 | 240 | ✓ | 600 | 180 | Robert 2000 | X | | | | | | | | |
| S½ y ½ | 4 | | 1250 | | ✓ | 1000 | | | X | | | | | | | | |
| N½ y ½ | 4 | | 1250 | | ✓ | 1000 | | | X | | | | | | | | |

U 40 29
S 22

THE LAST NAME GIVEN IS THE ONE TO WHOM PROPERTY IS ASSESSED

THE LAST VALUE GIVEN IS THE ASSESSED VALUE FOR THE PRESENT YEAR

| NAME OF OWNER At Noon on First Day in January, 1927 | NAME OF OWNER At Noon on First Day in January, 1928 | Address | NAME OF OWNER At Noon on First Day in January, 1929 | Address | NAME OF OWNER At Noon on First Day in January, 1930 | Address | DESCRIPTION OR BOUNDARY FOR ASSESSMENT | LOT | Block | Value of Real Estate 1927 | Value of Improvements 1927 | CHECK | Value of Real Estate 1928 | Value of Improvements 1928 | Paid Personal | CHECK | Value of Real Estate 1929 | Value of Improvements 1929 | Paid Personal | CHECK | Value of Real Estate 1930 | Value of Improvements 1930 | Paid Personal | CHECK |
|---|---|---|---|---|---|---|---|---|---|---|---|---|---|---|---|---|---|---|---|---|---|---|---|---|
| Lawrence H. Smith | | | | | | | Less Tide | 1 | 135 Cl 21 | 1000 | | S | 800 | | | | | | | | | | | |
| Adelaide M. Fenton | R. S. Miller | | | | | | Less Tide | 2 | | 800 | | ✓ | 600 | | | | | | | | | | | |
| Harold Angier | C. F. Baxter | | | | | | Less Tide | 3 | | 800 | | S | 600 | 2800 | 100 | | | | | | | | | |
| G. W. Rettenburg | | | | | | | Less Tide | 4 | | 800 | | ✓ | 600 | | | | | | | | | | | |
| TAX DEED | | | | | | | 5 + 6 Tide " Tide | 7 | | 200 | | | 0 | | | | | | | | | | | |
| | | | | | | | Less Tide | 8 | | 800 | | | 0 | 30 | | | | | | | | | | |
| | | | | | | | Tide | 9 to 12 | | 0 | | | 0 | | | | | | | | | | | |
| San Diego Realty Co. | | | | | | | | 1 | Cl 23 136 | 600 | | ✓ | 500 | | | | | | | | | | | |
| " | S. D. Realty Co | | | | | | | 2 | | 400 | | | 300 | | | | | | | | | | | |
| " | " | | | | | | | 3 | | 200 | | | 160 | | | | | | | | | | | |
| " | " | | | | | | | 4 | | 200 | | | 160 | 40 | | | | | | | | | | |
| | Bertha Cabral | | | | | | E 50 ft of S 100 ft | 1 | 137 | | | | 400 | | | | | | | | | | | |
| Adelaide M. Fenton | D. J. Goulart | | | | | | N 50 ft | 1 | Cl 24 137 | 2500 | | 1000 ✓ | 600 | | | | | | | | | | | |
| Manuel Medeiros | | | | | | | Sly 50 ft | 2 | | 800 | 2000 | ✓ | 600 | 2780 | | | | | | | | | | |
| Blanche S. Baxter | Marion M. Peckham | | | | | | Nly 100 ft | 2 | | 1700 | 40 | ✓ | 1400 | | | | | | | | | | | |
| Edward Terhune | " | | | | | | | 3 | | 2500 | 70 | ✓ | 2000 | 4000 | | | | | | | | | | |
| R. C. Strong | | | | | | | W 87½ ft (W½) | 4 | | 800 | | 600 ✓ | 750 | | | | | | | | | | | |
| Carrie M. Stimmel | Marion M. Peckham | | | | | | E 62½ ft (E½) | 4 | | 1200 | | 1000 ✓ | 850 | | | | | | | | | | | |
| | Louise W. D. Hershey | | | | | | S 50 ft of W 100 ft | 1 | | | | | 400 | | | | | | | | | | | |
| | Frank Silva Jr. | | | | | | N 50 ft of S 100 ft of W 100 ft | 1 | 137 | | | | 400 | | | | | | | | | | | |
| Thomas C. Kennedy | T. C. & Mattie Kennedy | | | | | | | 1 | Cl 25 138 | 3000 | 500 | ✓ | 2400 | 200 | | | | | | | | | | |
| " | " | | | | | | | 2 | | 3000 | 900 | ✓ | 2400 | 500 | | | | | | | | | | |
| " | " | | | | | | | 3 | | 3500 | | ✓ | 2800 | | | | | | | | | | | |
| John Davidson | J. O. Medina | | | | | | S 50 ft | 4 | | 1300 | | ✓ | 1000 | | 100 | | | | | | | | | |
| John Zeluff | | | | | | | S 50 ft of N 100 ft | 4 | | 1100 | 480 | S | 900 | 400 | | | | | | | | | | |
| John C. Monies | | | | | | | N 50 ft | 4 | | 1100 | 440 | ✓ | 900 | 1000 | | | | | | | | | | |
| Harold Angier | | | | | | | | 1 | Cl 25 139 | 2000 | | S | 1600 | | | | | | | | | | | |
| G. Imogene Thuner | A. Thuner | | | | | | | 2 | | 2500 | 6000 | ✓ | 2000 | 4820 | | | | | | | | | | |
| Lena P. Kendall | | | | | | | | 3 | | 2500 | | ✓ | 2000 | | | | | | | | | | | |
| Harold Angier | | | | | | | | 4 | | 3000 | | S | 2400 | | | | | | | | | | | |
| Thomas Hamilton | | | | | | | | 1 | C+H 70 140 | 2500 | | ✓ | 2000 | 380 | | | | | | | | | | |
| " | | | | | | | | 2 | | 2000 | | ✓ | 1600 | 20 | | | | | | | | | | |
| " | | | | | | | "S ½ per street closed adj + | 3 | | 3500 | 2960 | ✓ | 2800 | | | | | | | | | | | |
| " | | | | | | | | 4 | | 3500 | | ✓ | 2800 | 1960 | 1000 | | | | | | | | | |
| | | | | | | | Pueblo Lands 141 | to | 149 | 0 | | 0 | 0 | | | | | | | | | | | |
| | Gertrude C. Johnson | | | | | | N 100 ft of W 140 ft | 1 | 150 | | | | 900 | | | | | | | | | | | |
| O. B. Wetzell | L. G. Bradley | | | | | | End of Hamilton 10 yrs ago (1920) All of Nichols St Clos legal S 50 ft of W 140 ft | 1 | 150 C+H 70 | 2500 | 1200 | ✓ | 1000 | | 200 | | | | | | | | | | |
| Matilda Shaffer | | | | | | | | 2 | | 2500 | | ✓ | 2000 | | | | | | | | | | | |
| Ernest V. Clark | | | | | | | | 3 | | 2000 | | ✓ | 1600 | | | | | | | | | | | |
| O. B. Wetzell | | | | | | | N ½ per street closed adj + E 10 ft lot 1 all | 4 | | 3500 | 2000 | ✓ | 2900 | 1840 | | | | | | | | | | |

U 39 16
2 13

THE LAST NAME GIVEN IS THE ONE TO WHOM PROPERTY IS ASSESSED

THE LAST VALUE GIVEN IS THE ASSESSED VALUE FOR THE PRESENT YEAR

| NAME OF OWNER At Noon on First Day in January, 1927 | NAME OF OWNER At Noon on First Day in January, 1928 | Address | NAME OF OWNER At Noon on First Day in January, 1929 | Address | NAME OF OWNER At Noon on First Day in January, 1930 | Address | DESCRIPTION OR BOUNDARY FOR ASSESSMENT | LOT | Block | Value of Real Estate 1927 | Value of Improvements 1927 | CHECK | Value of Real Estate 1928 | Value of Improvements 1928 | Paid Personal | CHECK | Value of Real Estate 1929 | Value of Improvements 1929 | Paid Personal | CHECK | Value of Real Estate 1930 | Value of Improvements 1930 | Paid Personal | CHECK |
|---|---|---|---|---|---|---|---|---|---|---|---|---|---|---|---|---|---|---|---|---|---|---|---|---|
| Geo L. Barney | | | | | | | | 1 | 151 Cch 27 | 2500 | | ✓ | 7000 | | | | X | | | | | | | |
| D. H. Clark | Mrs D H Clark | | | | | | | 2 | | 2500 | 840 | ✓ | 7000 | 2060 | 250 | | X | | | | | | | |
| " | " | | | | | | | 3 | | 3000 | 120 | ✓ | 2700 | no | | | X | | | | | | | |
| Fannie H. Turner | | | | | | | | 4 | | 3000 | 4800 | ✓ | 2700 | 3400 | 300 | | X | | | | | | | |
| A. L. Anderson | | | | | | | | 1 | Cch 27 152 | 3000 | 960 | ✓ | 2700 | 840 | 230 | | X | | | | | | | |
| Armand Jessop | | | | | | | | 2 | | 2500 | | ✓ | 7000 | | | | X | | | | | | | |
| Alonzo De Jessop | | | | | | | | 3 | | 3500 | | ✓ | 2800 | | | | X | | | | | | | |
| Mrs B. E. Cattle | | | | | | | | 4 | | 3500 | | ✓ | 2800 | | | | X | | | | | | | |
| Albert Roberts | | | | | | | | 1 | Cch 26 153 | 2500 | | ✓ | 7000 | | | | X | | | | | | | |
| Richard W Miller | | | | | | | Nly 1/2 | 2 | | 1500 | | ✓ | 1700 | | | | X | | | | | | | |
| Blanche J Baxter | A. Bessent | | | | | | Sly 1/2 | 2 | | 1000 | 850 | ✓ | 800 | | | | X | | | | | | | |
| Verdi T Searles et al | James P. Converse | | | | | | | 3 | | 3500 | 880 | ✓ | 2800 | 400 | | | X | | | | | | | |
| Louise W Hershey | | | | | | | S 90 ft | 4 | | 1700 | 110 | ✓ | 1400 | 80 | | | X | | | | | | | |
| Mary E Munson | | | | | | | N 60 ft | 4 | | 800 | | ✓ | 600 | | | | X | | | | | | | |
| TAX DEED | | | | | | | Tide | 1 | Cch 25 154 | 0 | | 0 | — | 0 | | | | | | | | | | |
| Harold A Angier | | | | | | | Less Tide | 2 | | 300 | | | — | 0 | | | | | | | | | | |
| | | | | | | | Less Tide | 3 | | 500 | | | S | 400 | | | X | | | | | | | |
| | | | | | | | Less Tide | 4 | | 1500 | | | S | 1200 | 1200 | | X | | | | | | | |
| | | | | | | | Tide 5 to 16 | | | 0 | | 0 | — | 0 | | | | | | | | | | |
| A. Will Angier | | | | | | | | 1 | Cch 27 155 | 2000 | 2000 | ✓ | 1600 | 2800 | | | X | | | | | | | |
| " | | | | | | | | 2 | | 1500 | | ✓ | 1200 | | | | X | | | | | | | |
| Edith P Holmes | | | | | | | | 3 | | 1500 | 400 | ✓ | 1200 | 920 | | | X | | | | | | | |
| Kenneth Gardner | | | | | | | | 4 | | 800 | | ✓ | 600 | | | | X | | | | | | | |
| " | | | | | | | Less Tide | 5 | | 400 | | ✓ | 300 | | | | X | | | | | | | |
| Edith P. Holmes | | | | | | | Less Tide | 6 | | 300 | | ✓ | 200 | | | | X | | | | | | | |
| A. Will Angier | | | | | | | Less Tide | 7 | | 100 | | ✓ | 80 | | | | X | | | | | | | |
| " | | | | | | | Less Tide | 8 | | 100 | | ✓ | 80 | | | | X | | | | | | | |
| | Kenneth Gardner | | | | | | | 12 | | 100 | | ✓ | 80 | | | | X | | | | | | | |
| | | | | | | | Tide 9 to 16 | except lot 12 | | 0 | | 0 | — | 0 | | | | | | | | | | |
| M. D. Church. | | | | | | | N 50 ft of W 100 ft & N 40 ft of E 50 ft | 1 | 156 Cch 28 | 700 | | ✓ | 600 | | | | X | | | | | | | |
| R. M. Wansley | | | | | | | S 100 ft & N 10 ft of S 110 ft of E 50 ft | 1 | 156 Cch 28 | 1800 | 2800 | S | 1400 | 2500 | 200 | | X | | | | | | | |
| Frank P Silva | Frank T. Silva | | | | | | W 25 ft of E 50 ft | 2 | | 350 | 240 | ✓ | 300 | 400 | Book 4500 | | X | | | | | | | |
| C. H. Sawyer | | | | | | | S 50 ft of W 100 ft | 2 | | 500 | | ✓ | 400 | | | | X | | | | | | | |
| L. T. Olmstead | Louis D & Mary A Schlipp | | | | | | S 50 ft of N 100 ft of W 100 ft | 2 | | 500 | | ✓ | 400 | | | | X | | | | | | | |
| | Ralph B Bowman et | | | | | | N 50 ft of W 100 ft | 2 | | 800 | | ✓ | 600 | | 300 | | X | | | | | | | |
| M. P. Silva | | | | | | | E 25 ft | 2 | | 350 | 140 | ✓ | 300 | 80 | | | X | | | | | | | |
| Minnie P. Breed | | | | | | | W 25 ft ~~Street Closing~~ E 100 ft of N 100 ft | 3 | | 2000 | | ✓ | 600 | | | | X | | | | | | | |
| Geo T. Simpson | J W Knight | | | | | | | 4 | | 3500 | | ✓ | 2800 | | | | X | | | | | | | |
| | | | | | | | W 50 ft of N 100 ft | 3 | 156 | | | | 400 | | | | X | | | | | | | |
| A. W. Treadwell | | | | | | | | 1 | Cch 27 157 | 600 | | ✓ | 500 | | | | X | | | | | | | |
| " | | | | | | | | 2 | | 1500 | | ✓ | 1200 | | | | X | | | | | | | |
| " | | | | | | | | 3 | | 2500 | | ✓ | 2000 | | | | X | | | | | | | |
| " | | | | | | | | 4 | | 2500 | | ✓ | 2000 | | | | X | | | | | | | |
| | Minnie R. Breed | | | | | | S 50 ft | 3 | 156 | | | ✓ | 600 | 160 | | | X | | | | | | | |

THE LAST NAME GIVEN IS THE ONE TO WHOM PROPERTY IS ASSESSED

THE LAST VALUE GIVEN IS THE ASSESSED VALUE FOR THE PRESENT YEAR

| NAME OF OWNER At Noon on First Day in January, 1927 | NAME OF OWNER At Noon on First Day in January, 1928 | Address | NAME OF OWNER At Noon on First Day in January, 1929 | Address | NAME OF OWNER At Noon on First Day in January, 1930 | Address | DESCRIPTION OR BOUNDARY FOR ASSESSMENT | LOT | Block | Value of Real Estate 1927 | Value of Improvements 1927 | CHECK | Value of Real Estate 1928 | Value of Improvements 1928 | Paid Personal | CHECK | Value of Real Estate 1929 | Value of Improvements 1929 | Paid Personal | CHECK | Value of Real Estate 1930 | Value of Improvements 1930 | Paid Personal | CHECK |
|---|---|---|---|---|---|---|---|---|---|---|---|---|---|---|---|---|---|---|---|---|---|---|---|---|
| Thomas C Hammond | | | | | | | | 1 | 158 | 3000 | | s | 2400 | 1440 | | | | | | | | | | |
| " | | | | | | | S 50 ft | 2 | | 800 | 1660 | s | 600 | | | | | | | | | | | |
| Julia Fuhrmeyer | | | | | | | (Perry St clo adj) N 100 ft | 2 | | 1700 | | ✓ | 1400 | | | | | | | | | | | |
| Union Trust Co of S.D. | Thos. C. Hammond | | | | | | (Perry St Closed Adj) S 50 ft | 3 | | 300 | | ✓ | 100 | | | | | | | | | | | |
| " | " | | | | | | " " " all | 4 | | 1500 | | ✓ | 1700 | | | | | | | | | | | |
| | Um Tr Co of S.D. | | | | | | (Perry St clo. adj) N 100 ft | 3 | | | | | 200 | | | | | | | | | | | |
| Armstead Carter | Armistead B. Carter | | | | | | | 1 | 159 | 2500 | | ✓ | 2000 | | | | | | | | | | | |
| Gertrude Donohue | | | | | | | | 2 | | 2500 | | ✓ | 2000 | | | | | | | | | | | |
| Geo. Sturges | | | | | | | | 3 | | 3000 | 3400 | ✓ | 2400 | 5000 | | | | | | | | | | |
| " | | | | | | | | 4 | | 1500 | | ✓ | 1700 | | | | | | | | | | | |
| Richard F. Seifert | | | | | | | Sly 1/2 | 1 | Cth 30 160 | 2500 | | s | 1200 | | | | | | | | | | | |
| Francis P. Buckley | | | | | | | | 2 | | 2500 | 140 | s | 2000 | 1300 | | | | | | | | | | |
| Helen E Sutton | | | | | | | | 3 | | 500 | | ✓ | 400 | | | | | | | | | | | |
| Perry W. Gavin | P. W. Gavin | | | | | | | 4 | | 2000 | 3370 | ✓ | 1600 | 3370 | 150 | | | | | | | | | |
| | Wm E McDonald Jr | | | | | | Nly 1/2 | 1 | | | | | 800 | | | | | | | | | | | |
| | Wm E. McDonald | | | | | | | | | | | | | | | | | | | | | | | |
| Julia Fuhrmeyer | | | | | | | (Perry St Closed Adj) Beg at SW cor lot 1, | 1 | 161 | 110 | | ✓ | 90 | | | | | | | | | | | |
| " | | | | | | | the N along W line 114 ft, the S 40° 04' E 188.26 ft | 1 | | | | — | — | | | | | | | | | | | |
| " | | | | | | | to SE cor, the W along S line to beg | | | | | — | — | | | | | | | | | | | |
| Union Trust Co of S.D. | | | | | | | Beg at SE cor lot 1, the N 40° 04' W 188.26 ft to | | | | | — | — | | | | | | | | | | | |
| " | | | | | | | W line, the N 36 ft to NW cor de E to NE cor, the | 1 | | 90 | | ✓ | 70 | | | | | | | | | | | |
| | | | | | | | S to Beg | | | | | — | — | | | | | | | | | | | |
| O. W. Cotton | | | | | | | | 2 | | 2000 | | ✓ | 1600 | | | | | | | | | | | |
| " | | | | | | | | 3 | | 2500 | | ✓ | 2000 | | | | | | | | | | | |
| Union Trust Co of S.D. | | | | | | | (Perry St Clo adj) | 4 | | 1500 | | ✓ | 1200 | | | | | | | | | | | |
| Geo H. Crippen Inv Co. und 1/2 | | | | | | | | 1 | Cth 30 162 | 2000 | | — | 1600 | | | | | | | | | | | |
| F. S. Jennings Co. und 1/2 | | | | | | | Und 1/2 | 2 | | 2500 und 1/2 | | ✓ | 2000 1/2 | | | | | | | | | | | |
| | | | | | | | Und 1/2 | 3 | | 2000 und 1/2 | | ✓ | 1600 1/2 | | | | | | | | | | | |
| | | | | | | | | 4 | | 2000 | | — | 1600 | | | | | | | | | | | |
| Harry S. Dillon | Olivia Peck | | | | | | (Meas on E line) N 50 ft | 1 | Cth 30 163 | 900 500 Const 400 | | ✓ | 400 | | | | | | | | | | | |
| H. Von Briesen | | | | | | | (Meas on E line) S 50 ft | 1 | | 500 900 Const 400 | | ✓ | 700 | | | | | | | | | | | |
| Harry S. Dillon | Margarethe A Briesen | | | | | | " " " S 50 ft of N 100 ft | 1 | | 600 | | ✓ | 500 | | | | | | | | | | | |
| " | Robert J. Lamme | | | | | | W 25 ft lot 3 + E 25 ft | 2 | | 1800 | | ✓ | 400 | 600 | | | | | | | | | | |
| " | Harry S Dillon | | | | | | N ly 100 ft of E ly 125 ft | 3 | | 1500 | | ✓ | 700 | 1600 | | | | | | | | | | |
| Kenneth W Howard | | | | | | | | 4 | | 1500 | | s | 1200 | | | | | | | | | | | |
| | Henry D Head | | | | | | N ly 100 ft E ly of Rosecrans St Ex E ly 25 ft | 2 | 163 | | | | 800 | | | | | | | | | | | |
| | Harry S Dillon | | | | | | S ly 50 " " " " " " " | 2 | 163 | | | | 200 | | | | | | | | | | | |
| | Ada M Kelley | | | | | | S ly 50 ft of E ly 125 ft | 3 | 163 | | | | 300 | | | | | | | | | | | |
| | Alex Kelley | | | | | | all W ly of Rosecrans St | 2 | 163 | | | | 200 | | | | | | | | | | | |

**THE LAST NAME GIVEN IS THE ONE TO WHOM PROPERTY IS ASSESSED**

**THE LAST VALUE GIVEN IS THE ASSESSED VALUE FOR THE PRESENT YEAR**

| NAME OF OWNER At Noon on First Day in January, 1927 | NAME OF OWNER At Noon on First Day in January, 1928 | Address | NAME OF OWNER At Noon on First Day in January, 1929 | Address | NAME OF OWNER At Noon on First Day in January, 1930 | Address | DESCRIPTION OR BOUNDARY FOR ASSESSMENT | LOT | Block | Value of Real Estate 1927 | Value of Improvements 1927 | CHECK | Value of Real Estate 1928 | Value of Improvements 1928 | Paid Personal | CHECK | Value of Real Estate 1929 | Value of Improvements 1929 | Paid Personal | CHECK | Value of Real Estate 1930 | Value of Improvements 1930 | Paid Personal | CHECK |
|---|---|---|---|---|---|---|---|---|---|---|---|---|---|---|---|---|---|---|---|---|---|---|---|---|
| Harold Angier 1/2 | | | | | | | Und 1/2 | 1 | Block 164 | 200 | | S | 160 | 1/2 1/2 | | | | | | | | | | |
| Lawrence H. Smith 1/2 | | | | | | | Und 1/2 | 2 | | 200 | | S | 160 | 1/2 1/2 | | | | | | | | | | |
| Harold Angier 1/2 | | | | | | | | 3 | | 200 | | S | 160 | | | | | | | | | | | |
| Lawrence H. Smith 1/2 | | | | | | | | 4 | | 0 | | — | 160 | | | | | | | | | | | |
| Lydia M. & William Bell & Robinson | Bell & Robinson Assess 1928 | | | | | | | 5 | | 0 | | — | 80 | | | | | | | | | | | |
| TAX DEED | " | | | | | | | 6 | | 50 | | ✓ | 50 | | | | | | | | | | | |
| TAX DEED | " " | | | | | | | 7 | | 50 | | ✓ | 50 | | | | | | | | | | | |
| S.D. Yacht Club | | | | | | | | 8 | | 100 | | ✓ | 80 | | | | | | | | | | | |
| Lucy Lee Cushing | | | | | | | Less Tide | 9 | | 100 | | ✓ | 80 | | | | | | | | | | | |
| " | | | | | | | Less Tide | 10 | | 50 | | ✓ | 50 | | | | | | | | | | | |
| " | | | | | | | | 11 | | 50 | | ✓ | 50 | | | | | | | | | | | |
| S.D. Realty Co | | | | | | | | 12 | | 50 | | ✓ | 50 | | | | | | | | | | | |
| " | | | | | | | Less Tide | 13 | | 0 | | — | 50 | | | | | | | | | | | |
| TAX DEED | Sam Terry Smith Co | | | | | | Less Tide | 14 | | 50 | | — | 50 | | | | | | | | | | | |
| S.D. Yacht Club | | | | | | | Less Tide | 15 | | 50 | | — | 50 | | | | | | | | | | | |
| Lucy Lee Cushing | | | | | | | Tide | 16 | | 0 | | — | 0 | | | | | | | | | | | |
| " | | | | | | | | | | | | | | | | | | | | | | | | |
| | | | | | | | | | | | | | | | | | | | | | | | | |
| | | | | | | | Less Tide | 1 | 165 G.H. 30 | 100 | | ✓ | 80 | | | | | | | | | | | |
| | | | | | | | Tide | 2 to 16 | | 0 | | — | 0 | | | | | | | | | | | |
| | | | | | | | | | | | | | | | | | | | | | | | | |
| | | | | | | | Unnumbered Block Bet. Blks 165 & 166 | | C+H 79 | | | | | | | | | | | | | | | |
| Glen O Perkins | | | | | | | S 1/2 W of Rosecrans St | 1 | | 700 | | ✓ | 600 | 22.40 22.40 | | | | | | | | | | |
| Harold Scott | W. E. Lyon | | | | | | N 1/2 of Lot 1 E of Rosecrans St | 1 | | 1500 | | ✓ | 600 | | | | | | | | | | | |
| " | Harold Scott | | | | | | " E " " | 2 | | 1200 | | ✓ | 1000 | | | | | | | | | | | |
| Florence & Lillian Hastings | Florence & Lilyan Hastings | | | | | | N 1/2 W of " " | 2 | | 900 | | ✓ | 700 | | | | | | | | | | | |
| Howard H. Johnson | | | | | | | N 1/2 Lot 1 & S 1/2 W " " | 2 | | 1100 | | ✓ | 900 | 32.80 32.80 | | | | | | | | | | |
| Harold Scott | | | | | | | | 3 | | 1500 | | ✓ | 1200 | | | | | | | | | | | |
| " | W. E. Lyon | | | | | | All Exc W 32.80 ft of S 60 ft | 4 | | 1500 | | ✓ | 1000 | 1160 | 200 | | | | | | | | | |
| | T. N. Atchison | | | | | | S 60 ft (meas. on E line) Lot 1 E of Rosecrans & W 32.80 ft of S 60 ft | 4 | | | | | 800 | | | | | | | | | | | |
| Edward R. McKenzie | | | | | | | | 1 | C+H 78 166 | 1500 | | ✓ | 1200 | | | | | | | | | | | |
| Edward Heffce | | | | | | | N 1/2 | 2 | | 1500 | | ✓ | 1200 | | | | | | | | | | | |
| J. J. Parchman | | | | | | | S 1/2 | 2 | | 1000 | | ✓ | 800 | | | | | | | | | | | |
| Cora A Siegrist | | | | | | | | 3 | | 2000 | 480 | ✓ | 1600 | 320 | | | | | | | | | | |
| Benjamin A Baker | | | | | | | S 1/2 | 4 | | 1500 | | ✓ | 1200 | | | | | | | | | | | |
| " | | | | | | | N 1/2 | 4 | | 1000 | | ✓ | 800 | | | | | | | | | | | |
| | | | | | | | | | | | | | | | | | | | | | | | | |
| | | | | | | | | | | | | | | | | | | | | | | | | |
| H. D. Trounce | Mrs Kindell R M Kindell | | | | | | Wly 100 ft | 1 | C+H 167 | 1900 | | ✓ | 1500 | | | | | | | | | | | |
| A. J. Fox & D. W. Vanasen | | | | | | | Ely 50 ft | 1 | | 600 | | ✓ | 500 | | | | | | | | | | | |
| Lera Winn | | | | | | | | 2 | | 2500 | | ✓ | 2000 | | | | | | | | | | | |
| Harry Burckhardt | | | | | | | | 3 | | 2000 | | ✓ | 1600 | | | | | | | | | | | |
| A. J. Fox & D. W. Vanasen | | | | | | | | 4 | | 2500 | | ✓ | 2000 | | | | | | | | | | | |
| | | | | | | | | | | | | | | | | | | | | | | | | |
| | | | | | | | | | | | | | | | | | | | | | | | | |
| Norah Woodward | | | | | | | | 1 | 168 | 1000 | | ✓ | 800 | | | | | | | | | | | |
| " | | | | | | | | 2 | | 500 | | ✓ | 400 | | | | | | | | | | | |
| " | Union Title & Tr Co | | | | | | | 3 | | 1500 | | ✓ | 1200 | | | | | | | | | | | |
| City Property | | | | | | | City Property | 4 | | 0 | | — | 0 | | | | | | | | | | | |
| | | | | | | | | | | | | | | | | | | | | | | | | |
| | | | | | | | City Property | | C+H 63 | 0 | 0 | — | 0 | | | | | | | | | | | |

**THE LAST NAME GIVEN IS THE ONE TO WHOM PROPERTY IS ASSESSED**

| NAME OF OWNER At Noon on First Day in January, 1927 | NAME OF OWNER At Noon on First Day in January, 1928 | Address | NAME OF OWNER At Noon on First Day in January, 1929 | Address | NAME OF OWNER At Noon on First Day in January, 1930 | Address |
|---|---|---|---|---|---|---|
| Pantages, Mills, Shreve + Co. | | | | | | |
| " | | | | | | |
| " | | | | | | |
| | | | | | | |
| A. S. Taylor | | | | | | |
| | | | | | | |
| Mrs. J. J. Trant | | | | | | |
| Pantages, Mills, Shreve + Co. | | | | | | |
| " | | | | | | |
| " | | | | | | |
| " | Pantages, Mills, Shreve + Co | | | | | |
| " | G. C. Marlow | | | | | |
| " | PANTAGES, MILLS, SHREVE & CO. | | | | | |
| " | " | | | | | |
| " | " | | | | | |
| " | " | | | | | |
| " | " | | | | | |
| " | " | | | | | |
| " | " | | | | | |
| " | " | | | | | |
| " | " | | | | | |
| " | " | | | | | |
| Fredrik W. Pieperbrink | | | | | | |
| Pantages, Mills, Shreve + Co | PANTAGES, MILLS, SHREVE & CO. | | | | | |
| Jessie M Harper | | | | | | |
| Pantages, Mills, Shreve + Co. | PANTAGES, MILLS, SHREVE & CO. | | | | | |
| " | " | | | | | |
| " | " | | | | | |
| Merritt Rindle | " | | | | | |
| Rose Allen Cannon | Geo E. Cannon | | | | | |
| Chas. W. Allen | | | | | | |
| Pantages, Mills, Shreve + Co. | PANTAGES, MILLS, SHREVE & CO, | | | | | |
| Rose Allen Cannon | Geo E Cannon | | | | | |
| Harry E Sick | | | | | | |
| " | | | | | | |
| Lucy S. Wyeth | PANTAGES, MILLS, SHREVE & CO. | | | | | |
| Pantages, Mills, Shreve + Co. | " | | | | | |
| " | Pantages, Mills, Shreve + Co | | | | | |
| " | PANTAGES, MILLS, SHREVE & CO. | | | | | |
| " | Chauncey M. Quitsow | | | | | |
| " | PANTAGES, MILLS, SHREVE & CO. | | | | | |
| " | " | | | | | |

**THE LAST VALUE GIVEN IS THE ASSESSED VALUE FOR THE PRESENT YEAR**

| DESCRIPTION OR BOUNDARY FOR ASSESSMENT | LOT | Block | Value of Real Estate 1927 | Value of Improvements 1927 | CHECK | Value of Real Estate 1928 | Value of Improvements 1928 | Paid Personal | CHECK | Value of Real Estate 1929 | Value of Improvements 1929 | Paid Personal | CHECK | Value of Real Estate 1930 | Value of Improvements 1930 | Paid Personal | CHECK |
|---|---|---|---|---|---|---|---|---|---|---|---|---|---|---|---|---|---|
| Less Street | 1 | | 1300 | | ✓ | 1000 | | | ✓ | | | | | | | | |
| " | 2 | | 1100 | | ✓ | 900 | | | ✓ | | | | | | | | |
| " | 3 | | 1100 | | ✓ | 900 | | | ✓ | | | | | | | | |
| " | 4 | | 1100 | | ✓ | 900 | | | ✓ | | | | | | | | |
| " | 5 | | 1100 | | ✓ | 900 | | | ✓ | | | | | | | | |
| " | 6 | | 1100 | | ✓ | 900 | | | ✓ | | | | | | | | |
| " | 7 | | 1100 | | ✓ | 900 | | apt 900 | ✓ | | | | | | | | |
| " | 8 | | 1500 | | ✓ | 1700 | | | ✓ | | | | | | | | |
| " | 9 | | 1700 | | ✓ | 1000 | | | ✓ | | | | | | | | |
| " | 10 | | 1700 | | ✓ | 1000 | | | ✓ | | | | | | | | |
| " | 11 | | 1700 | | ✓ | 1000 | | | ✓ | | | | | | | | |
| " | 12 | | 1700 | | ✓ | 1000 | | | ✓ | | | | | | | | |
| " | 13 | | 1700 | | ✓ | 1000 | | | ✓ | | | | | | | | |
| " | 14 | | 1700 | | ✓ | 1000 | | | ✓ | | | | | | | | |
| Alley (Less St) | 15 | | 1700 | | ✓ | 1000 | | | ✓ | | | | | | | | |
| " | 16 | | 1300 | | ✓ | 1000 | | | ✓ | | | | | | | | |
| | 17 | | 1100 | | ✓ | 900 | | | ✓ | | | | | | | | |
| | 18 | | 800 | | ✓ | 600 | | | ✓ | | | | | | | | |
| | 19 | | 800 | | ✓ | 600 | | | ✓ | | | | | | | | |
| | 20 | | 800 | | ✓ | 600 | | | ✓ | | | | | | | | |
| | 21 | | 800 | | ✓ | 600 | | | ✓ | | | | | | | | |
| | 22 | | 800 | | S | 600 | | | S | | | | | | | | |
| | 23 | | 800 | | ✓ | 600 | | | ✓ | | | | | | | | |
| | 24 | | 800 | | ✓ | 600 | | | ✓ | | | | | | | | |
| | 25 | | 800 | | ✓ | 600 | | | ✓ | | | | | | | | |
| | 26 | | 900 | | ✓ | 700 | | | ✓ | | | | | | | | |
| | 27 | | 800 | | ✓ | 600 | | | ✓ | | | | | | | | |
| | 28 | | 800 | | S | 600 | | | ✓ | | | | | | | | |
| Und 1/2 | 29 | | 800 1/2 | | S | 600 1/2 | | 1000 | ✓ | | | | | | | | |
| Und 1/2 | 30 | | 800 | | ✓ | 600 | | | ✓ | | | | | | | | |
| | 31 | | 800 | | S | 600 | | | ✓ | | | | | | | | |
| | 32 | | 900 | | S | 700 | | | ✓ | | | | | | | | |
| | 33 | | 900 | | S | 700 | | 600 | ✓ | | | | | | | | |
| | 34 | | 900 | | ✓ | 700 | | | ✓ | | | | | | | | |
| | 35 | | 900 | | ✓ | 700 | | | ✓ | | | | | | | | |
| | 36 | | 900 | | ✓ | 700 | | | ✓ | | | | | | | | |
| | 37 | | 900 | | ✓ | 700 | | | ✓ | | | | | | | | |
| | 38 | | 900 | | ✓ | 700 | 1800 | | ✓ | | | | | | | | |
| | 39 | | 900 | | ✓ | 700 | | | ✓ | | | | | | | | |
| | 40 | | 1000 | | ✓ | 800 | | | ✓ | | | | | | | | |

**THE LAST NAME GIVEN IS THE ONE TO WHOM PROPERTY IS ASSESSED**

**THE LAST VALUE GIVEN IS THE ASSESSED VALUE FOR THE PRESENT YEAR**

| NAME OF OWNER At Noon on First Day in January, 1927 | NAME OF OWNER At Noon on First Day in January, 1928 | Address | NAME OF OWNER At Noon on First Day in January, 1929 | Address | NAME OF OWNER At Noon on First Day in January, 1930 | Address | DESCRIPTION OR BOUNDARY FOR ASSESSMENT | LOT | Block | Value of Real Estate 1927 | Value of Improvements 1927 | CHECK | Value of Real Estate 1928 | Value of Improvements 1928 | Paid Personal | CHECK | Value of Real Estate 1929 | Value of Improvements 1929 | Paid Personal | CHECK | Value of Real Estate 1930 | Value of Improvements 1930 | Paid Personal | CHECK |
|---|---|---|---|---|---|---|---|---|---|---|---|---|---|---|---|---|---|---|---|---|---|---|---|---|
| Southlands Co. | | | | | | | Fr | 1 | 99 | 400 | 10 | ✓ | 160 | | | | | | | | | | | |
| " | | | | | | | | 2 | | 400 | | | 300 | | | | | | | | | | | |
| " | | | | | | | | 3 | | 400 | | | 300 | | | | | | | | | | | |
| " | | | | | | | | 4 | | 400 | | | 300 | | | | | | | | | | | |
| " | | | | | | | | 5 | | 400 | | | 300 | | | | | | | | | | | |
| " | | | | | | | | 6 | | 400 | | | 300 | | | | | | | | | | | |
| " | | | | | | | | 7 | | 500 | | | 400 | | | | | | | | | | | |
| " | | | | | | | | 8 | | 500 | | | 400 | | | | | | | | | | | |
| " | | | | | | | | 9 | | 500 | | | 400 | | | | | | | | | | | |
| " | | | | | | | | 10 | | 500 | | | 400 | | | | | | | | | | | |
| " | | | | | | | | 11 | | 500 | | | 400 | | | | | | | | | | | |
| " | | | | | | | | 12 | | 500 | | | 400 | | | | | | | | | | | |
| " | | | | | | | | 13 | | 500 | | | 400 | | | | | | | | | | | |
| " | | | | | | | | 14 | | 500 | | | 400 | | | | | | | | | | | |
| " | | | | | | | | 15 | | 500 | | | 400 | | | | | | | | | | | |
| " | | | | | | | | 16 | | 500 | | | 400 | | | | | | | | | | | |
| " | | | | | | | | 17 | | 500 | | | 400 | | | | | | | | | | | |
| " | | | | | | | | 18 | | 500 | | | 400 | | | | | | | | | | | |
| " | | | | | | | | 19 | | 600 | | | 500 | | | | | | | | | | | |
| " | | | | | | | | 20 | | 800 | | ✓ | 600 | | | | | | | | | | | |
| Southland Co. | | | | | | | 30 ft Redondo St closed adj r | 1 | 100 | 650 | | ✓ | 500 | | | | | | | | | | | |
| " | | | | | | | | 2 | | 400 | | | 300 | | | | | | | | | | | |
| " | | | | | | | | 3 | | 400 | | | 300 | | | | | | | | | | | |
| " | | | | | | | | 4 | | 400 | | | 300 | | | | | | | | | | | |
| " | | | | | | | | 5 | | 400 | | | 300 | | | | | | | | | | | |
| " | | | | | | | | 6 | | 400 | | | 300 | | | | | | | | | | | |
| " | | | | | | | | 7 | | 500 | | | 400 | | | | | | | | | | | |
| " | | | | | | | | 8 | | 500 | | | 400 | | | | | | | | | | | |
| " | | | | | | | | 9 | | 500 | | | 400 | | | | | | | | | | | |
| " | | | | | | | | 10 | | 500 | | | 400 | | | | | | | | | | | |
| " | | | | | | | | 11 | | 500 | | | 400 | | | | | | | | | | | |
| " | | | | | | | | 12 | | 500 | | | 400 | | | | | | | | | | | |
| " | | | | | | | | 13 | | 500 | | | 400 | | | | | | | | | | | |
| " | | | | | | | | 14 | | 500 | | | 400 | | | | | | | | | | | |
| " | | | | | | | | 15 | | 500 | | | 400 | | | | | | | | | | | |
| " | | | | | | | | 16 | | 500 | | | 400 | | | | | | | | | | | |
| " | | | | | | | | 17 | | 800 | | | 600 | | | | | | | | | | | |
| " | | | | | | | | 18 | | 1000 | | | 800 | | | | | | | | | | | |
| " | | | | | | | | 19 | | 700 | | | 600 | | | | | | | | | | | |
| " | | | | | | | | 20 | | 700 | | | 600 | | | | | | | | | | | |
| " | | | | | | | | 21 | | 600 | | | 500 | | | | | | | | | | | |
| " | | | | | | | | 22 | | 600 | | | 500 | | | | | | | | | | | |
| " | | | | | | | | 23 | | 600 | | | 500 | | | | | | | | | | | |
| " | | | | | | | | 24 | | 600 | | | 500 | | | | | | | | | | | |
| " | | | | | | | | 25 | | 600 | | | 500 | | | | | | | | | | | |
| " | | | | | | | | 26 | | 600 | | | 500 | | | | | | | | | | | |
| " | | | | | | | | 27 | | 500 | | | 400 | | | | | | | | | | | |
| " | | | | | | | | 28 | | 500 | | | 400 | | | | | | | | | | | |
| " | | | | | | | | 29 | | 500 | | | 400 | | | | | | | | | | | |
| " | | | | | | | | 30 | | 500 | | | 400 | | | | | | | | | | | |
| " | | | | | | | 30 ft Redondo St closed adj r | 31 | | 800 | | ✓ | 600 | | | | | | | | | | | |

**THE LAST NAME GIVEN IS THE ONE TO WHOM PROPERTY IS ASSESSED**

**THE LAST VALUE GIVEN IS THE ASSESSED VALUE FOR THE PRESENT YEAR**

| NAME OF OWNER At Noon on First Day in January, 1927 | NAME OF OWNER At Noon on First Day in January, 1928 | Address | NAME OF OWNER At Noon on First Day in January, 1929 | Address | NAME OF OWNER At Noon on First Day in January, 1930 | Address | DESCRIPTION OR BOUNDARY FOR ASSESSMENT | LOT | Block | Value of Real Estate 1927 | Value of Improvements 1927 | CHECK | Value of Real Estate 1928 | Value of Improvements 1928 | Paid Personal | CHECK | Value of Real Estate 1929 | Value of Improvements 1929 | Paid Personal | CHECK | Value of Real Estate 1930 | Value of Improvements 1930 | Paid Personal | CHECK |
|---|---|---|---|---|---|---|---|---|---|---|---|---|---|---|---|---|---|---|---|---|---|---|---|---|
| Southlands Co. | | | | | | | 30 ft Redondo St closed adj | 1 | 101 | 800 | | ✓ | 600 | | | ✓ | | | | | | | | |
| " | | | | | | | | 2 | | 500 | | ✓ | 400 | | | | | | | | | | | |
| " | | | | | | | | 3 | | 500 | | ✓ | 400 | | | | | | | | | | | |
| " | | | | | | | | 4 | | 500 | | ✓ | 400 | | | | | | | | | | | |
| " | | | | | | | | 5 | | 500 | | ✓ | 400 | | | | | | | | | | | |
| " | | | | | | | | 6 | | 600 | | ✓ | 500 | | | | | | | | | | | |
| " | | | | | | | | 7 | | 600 | | ✓ | 500 | | | | | | | | | | | |
| " | | | | | | | | 8 | | 600 | | ✓ | 500 | | | | | | | | | | | |
| " | | | | | | | | 9 | | 600 | | ✓ | 500 | | | | | | | | | | | |
| " | | | | | | | | 10 | | 700 | | ✓ | 600 | | | | | | | | | | | |
| " | | | | | | | | 11 | | 1000 | | ✓ | 800 | | | | | | | | | | | |
| " | | | | | | | | 12 | | 600 | | ✓ | 500 | | | | | | | | | | | |
| " | | | | | | | | 13 | | 500 | | ✓ | 400 | | | | | | | | | | | |
| " | | | | | | | | 14 | | 500 | | ✓ | 400 | | | | | | | | | | | |
| " | | | | | | | | 15 | | 400 | | ✓ | 300 | | | | | | | | | | | |
| " | | | | | | | | 16 | | 400 | | ✓ | 300 | | | | | | | | | | | |
| " | | | | | | | | 17 | | 400 | | ✓ | 300 | | | | | | | | | | | |
| " | | | | | | | | 18 | | 400 | | ✓ | 300 | | | | | | | | | | | |
| " | | | | | | | | 19 | | 400 | | ✓ | 300 | | | | | | | | | | | |
| " | | | | | | | 30 ft Redondo St closed adj | 20 | | 650 | | ✓ | 500 | | | ✓ | | | | | | | | |
| Southlands Co | | | | | | | | 1 | 102 | 400 | | ✓ | 300 | | | ✓ | | | | | | | | |
| " | | | | | | | | 2 | | 400 | | | 300 | | | ✓ | | | | | | | | |
| " | | | | | | | | 3 | | 400 | | | 300 | | | ✓ | | | | | | | | |
| " | | | | | | | | 4 | | 500 | | | 400 | | | ✓ | | | | | | | | |
| " | | | | | | | | 5 | | 600 | | | 500 | | | ✓ | | | | | | | | |
| " | | | | | | | | 6 | | 300 | | | 200 | | | ✓ | | | | | | | | |
| " | | | | | | | | 7 | | 200 | | | 160 | | | ✓ | | | | | | | | |
| " | | | | | | | | 8 | | 200 | | | 160 | | | ✓ | | | | | | | | |
| Southlands Co | | | | | | | all | | 103 | 800 | | ✓ | 600 | | | ✓ | | | | | | | | |
| Southlands Co. | | | | | | | | 1 | 104 | 800 | | ✓ | 600 | | | ✓ | | | | | | | | |
| " | | | | | | | | 2 | | 700 | | | 600 | | | ✓ | | | | | | | | |
| " | | | | | | | | 3 | | 700 | | | 600 | | | ✓ | | | | | | | | |
| " | | | | | | | | 4 | | 700 | | | 600 | | | ✓ | | | | | | | | |
| " | | | | | | | | 5 | | 700 | | | 600 | | | ✓ | | | | | | | | |
| " | | | | | | | | 6 | | 700 | | | 600 | | | ✓ | | | | | | | | |
| " | | | | | | | | 7 | | 800 | | ✓ | 600 | | | ✓ | | | | | | | | |
| Southlands Co | | | | | | | | 9 | 105 | 900 | | ✓ | 700 | | | ✓ | | | | | | | | |
| " | | | | | | | | 2 | | 800 | | | 600 | | | ✓ | | | | | | | | |
| Southlands Co | | | | | | | | 1 | 106 | 700 | | | 500 | | | ✓ | | | | | | | | |
| " | | | | | | | | 2 | | 700 | | | 500 | | | | | | | | | | | |
| " | | | | | | | | 3 | | 600 | | | 500 | | | | | | | | | | | |
| " | | | | | | | | 4 | | 800 | | | 600 | | | | | | | | | | | |
| " | | | | | | | | 5 | | 700 | | | 600 | | | | | | | | | | | |
| " | | | | | | | | 6 | | 700 | | | 600 | | | | | | | | | | | |
| " | | | | | | | | 7 | | 700 | | | 600 | | | | | | | | | | | |
| " | | | | | | | | 8 | | 700 | | | 600 | | | | | | | | | | | |
| " | | | | | | | | 9 | | 700 | | | 600 | | | | | | | | | | | |
| " | | | | | | | | 10 | | 700 | | ✓ | 600 | | | ✓ | | | | | | | | |
| | | | | | | | | | | | | | 96 | 0 | | | | | | | | | | |

# Index to Property in City of San Diego, California

Loma Park

Loma Park



**THE LAST NAME GIVEN IS THE ONE TO WHOM PROPERTY IS ASSESSED**

**THE LAST VALUE GIVEN IS THE ASSESSED VALUE FOR THE PRESENT YEAR**

| NAME OF OWNER At Noon on First Day in January, 1927 | NAME OF OWNER At Noon on First Day in January, 1928 | Address | NAME OF OWNER At Noon on First Day in January, 1929 | Address | NAME OF OWNER At Noon on First Day in January, 1930 | Address | DESCRIPTION OR BOUNDARY FOR ASSESSMENT | LOT | Block | Value of Real Estate 1927 | Value of Improvements 1927 | CHECK | Value of Real Estate 1928 | Value of Improvements 1928 | Paid Personal | CHECK | Value of Real Estate 1929 | Value of Improvements 1929 | Paid Personal | CHECK | Value of Real Estate 1930 | Value of Improvements 1930 | Paid Personal | CHECK |
|---|---|---|---|---|---|---|---|---|---|---|---|---|---|---|---|---|---|---|---|---|---|---|---|---|
| Southlands Co. | | | | | | | | 1 | 107 | 700 | | ✓ | 600 | | | | | | | | | | | |
| " | | | | | | | | 2 | | 700 | | | 600 | | | | | | | | | | | |
| " | | | | | | | | 3 | | 800 | | | 600 | | | | | | | | | | | |
| " | | | | | | | | 4 | | 800 | | | 600 | | | | | | | | | | | |
| " | | | | | | | | 5 | | 700 | | | 600 | | | | | | | | | | | |
| " | | | | | | | | 6 | | 700 | | | 600 | | | | | | | | | | | |
| " | | | | | | | | 7 | | 700 | | ✓ | 600 | | | | | | | | | | | |
| Southlands Co. | | | | | | | | 1 | 108 | 700 | | ✓ | 600 | | | | | | | | | | | |
| " | | | | | | | | 2 | | 700 | | | 600 | | | | | | | | | | | |
| " | | | | | | | | 3 | | 700 | | | 600 | | | | | | | | | | | |
| " | | | | | | | | 4 | | 700 | | | 600 | | | | | | | | | | | |
| " | | | | | | | | 5 | | 700 | | | 600 | | | | | | | | | | | |
| " | | | | | | | | 6 | | 700 | | | 600 | | | | | | | | | | | |
| " | | | | | | | | 7 | | 700 | | | 600 | | | | | | | | | | | |
| " | | | | | | | | 8 | | 700 | | | 600 | | | | | | | | | | | |
| " | | | | | | | | 9 | | 700 | | | 600 | | | | | | | | | | | |
| " | | | | | | | | 10 | | 700 | | | 600 | | | | | | | | | | | |
| " | | | | | | | | 11 | | 700 | | | 600 | | | | | | | | | | | |
| " | | | | | | | | 12 | | 700 | | ✓ | 600 | | | | | | | | | | | |
| Southlands Co. | | | | | | | | 1 | 109 | 800 | | ✓ | 600 | | | | | | | | | | | |
| " | | | | | | | | 2 | | 800 | | | 600 | | | | | | | | | | | |
| " | | | | | | | | 3 | | 800 | | | 600 | | | | | | | | | | | |
| " | | | | | | | | 4 | | 1000 | | | 800 | | | | | | | | | | | |
| " | | | | | | | | 5 | | 1200 | | | 1000 | | | | | | | | | | | |
| " | | | | | | | | 6 | | 1400 | | | 1100 | | | | | | | | | | | |
| " | | | | | | | | 7 | | 1400 | | | 1100 | | | | | | | | | | | |
| " | | | | | | | | 8 | | 1400 | | | 1100 | | | | | | | | | | | |
| " | | | | | | | | 9 | | 1400 | | | 1100 | | | | | | | | | | | |
| " | | | | | | | | 10 | | 1500 | | | 1200 | | | | | | | | | | | |
| " | | | | | | | | 11 | | 800 | | | 600 | | | | | | | | | | | |
| " | | | | | | | | 12 | | 800 | | | 600 | | | | | | | | | | | |
| " | | | | | | | | 13 | | 800 | | | 600 | | | | | | | | | | | |
| " | | | | | | | | 14 | | 800 | | | 600 | | | | | | | | | | | |
| " | | | | | | | | 15 | | 800 | | | 600 | | | | | | | | | | | |
| " | | | | | | | | 16 | | 800 | | | 600 | | | | | | | | | | | |
| " | | | | | | | | 17 | | 700 | | | 600 | | | | | | | | | | | |
| " | | | | | | | | 18 | | 700 | | | 600 | | | | | | | | | | | |
| " | | | | | | | | 19 | | 700 | | | 600 | | | | | | | | | | | |
| " | | | | | | | | 20 | | 700 | | ✓ | 600 | | | | | | | | | | | |
| Southlands Co. | | | | | | | | 1 | 110 | 1500 | | ✓ | 1200 | | | | | | | | | | | |
| " | | | | | | | | 2 | | 1000 | | | 800 | | | | | | | | | | | |
| " | | | | | | | | 3 | | 700 | | | 600 | | | | | | | | | | | |
| " | | | | | | | | 4 | | 700 | | | 600 | | | | | | | | | | | |
| " | | | | | | | | 5 | | 700 | | | 600 | | | | | | | | | | | |
| " | | | | | | | | 6 | | 1000 | | | 800 | | | | | | | | | | | |
| " | | | | | | | | 7 | | 1000 | | | 800 | | | | | | | | | | | |
| " | | | | | | | | 8 | | 1000 | | | 800 | | | | | | | | | | | |
| " | | | | | | | | 9 | | 1000 | | | 800 | | | | | | | | | | | |
| " | | | | | | | | 10 | | 1500 | | ✓ | 1200 | | | | | | | | | | | |

THE LAST NAME GIVEN IS THE ONE TO WHOM PROPERTY IS ASSESSED

THE LAST VALUE GIVEN IS THE ASSESSED VALUE FOR THE PRESENT YEAR

| NAME OF OWNER At Noon on First Day in January, 1927 | NAME OF OWNER At Noon on First Day in January, 1928 | Address | NAME OF OWNER At Noon on First Day in January, 1929 | Address | NAME OF OWNER At Noon on First Day in January, 1930 | Address | DESCRIPTION OR BOUNDARY FOR ASSESSMENT | LOT | Block | Value of Real Estate 1927 | Value of Improvements 1927 | CHECK | Value of Real Estate 1928 | Value of Improvements 1928 | Paid Personal | CHECK | Value of Real Estate 1929 | Value of Improvements 1929 | Paid Personal | CHECK | Value of Real Estate 1930 | Value of Improvements 1930 | Paid Personal | CHECK |
|---|---|---|---|---|---|---|---|---|---|---|---|---|---|---|---|---|---|---|---|---|---|---|---|---|
| Southlands Co | | | | | | | | 1 | 111 | 1400 | 1100 | | 1100 | | | | | | | | | | | |
| " | | | | | | | | 2 | | 1000 | 800 | | 800 | | | | | | | | | | | |
| " | | | | | | | | 3 | | 1000 | 800 | | 800 | | | | | | | | | | | |
| " | | | | | | | | 4 | | 1000 | 800 | | 800 | | | | | | | | | | | |
| " | | | | | | | | 5 | | 1000 | 800 | | 800 | | | | | | | | | | | |
| " | | | | | | | | 6 | | 1000 | 800 | | 800 | | | | | | | | | | | |
| " | | | | | | | | 7 | | 1000 | 800 | | 800 | | | | | | | | | | | |
| " | | | | | | | | 8 | | 1000 | 800 | | 800 | | | | | | | | | | | |
| " | | | | | | | | 9 | | 1000 | 800 | | 800 | | | | | | | | | | | |
| " | | | | | | | | 10 | | 1000 | 800 | | 800 | | | | | | | | | | | |
| " | | | | | | | | 11 | | 1400 | 1100 | | 1100 | | | | | | | | | | | |
| Southlands Co | | | | | | | | 1 | 112 | 1400 | 1100 | | 1100 | | | | | | | | | | | |
| " | | | | | | | | 2 | | 1000 | 800 | | 800 | | | | | | | | | | | |
| " | | | | | | | | 3 | | 1000 | 800 | | 800 | | | | | | | | | | | |
| " | | | | | | | | 4 | | 1000 | 800 | | 800 | | | | | | | | | | | |
| " | | | | | | | | 5 | | 1000 | 800 | | 800 | | | | | | | | | | | |
| " | | | | | | | | 6 | | 1000 | 800 | | 800 | | | | | | | | | | | |
| " | | | | | | | | 7 | | 1000 | 800 | | 800 | | | | | | | | | | | |
| " | | | | | | | | 8 | | 800 | 600 | | 600 | | | | | | | | | | | |
| " | | | | | | | | 9 | | 800 | 600 | | 600 | | | | | | | | | | | |
| " | | | | | | | | 10 | | 800 | 600 | | 600 | | | | | | | | | | | |
| " | | | | | | | | 11 | | 800 | 600 | | 600 | | | | | | | | | | | |
| " | | | | | | | | 12 | | 1000 | 800 | | 800 | | | | | | | | | | | |
| " | | | | | | | | 13 | | 1000 | 800 | | 800 | | | | | | | | | | | |
| " | | | | | | | | 14 | | 1000 | 800 | | 800 | | | | | | | | | | | |
| " | | | | | | | | 15 | | 1400 | 1100 | | 1100 | | | | | | | | | | | |
| Southlands Co. | | | | | | | | 1 | 113 | 1200 | 1000 | | 1000 | | | | | | | | | | | |
| " | | | | | | | | 2 | | 800 | 600 | | 600 | | | | | | | | | | | |
| " | | | | | | | | 3 | | 800 | 600 | | 600 | | | | | | | | | | | |
| " | | | | | | | | 4 | | 1200 | 1000 | | 1000 | | | | | | | | | | | |
| Southlands Co | | | | | | | | 1 | 114 | 800 | 600 | | 600 | | | | | | | | | | | |
| " | | | | | | | | 2 | | 800 | 600 | | 600 | | | | | | | | | | | |
| " | | | | | | | | 3 | | 800 | 600 | | 600 | | | | | | | | | | | |
| " | | | | | | | | 4 | | 700 | 600 | | 600 | | | | | | | | | | | |
| " | | | | | | | | 5 | | 700 | 600 | | 600 | | | | | | | | | | | |
| " | | | | | | | | 6 | | 700 | 600 | | 600 | | | | | | | | | | | |
| " | | | | | | | | 7 | | 700 | 600 | | 600 | | | | | | | | | | | |
| " | | | | | | | | 8 | | 700 | 600 | | 600 | | | | | | | | | | | |
| Southlands Co | | | | | | | | 1 | 115 | 700 | 600 | | 600 | | | | | | | | | | | |
| " | | | | | | | | 2 | | 700 | 600 | | 600 | | | | | | | | | | | |
| " | | | | | | | | 3 | | 700 | 600 | | 600 | | | | | | | | | | | |
| " | | | | | | | | 4 | | 700 | 600 | | 600 | | | | | | | | | | | |
| " | | | | | | | | 5 | | 700 | 600 | | 600 | | | | | | | | | | | |
| " | | | | | | | | 6 | | 700 | 600 | | 600 | | | | | | | | | | | |
| " | | | | | | | | 7 | | 700 | 600 | | 600 | | | | | | | | | | | |
| " | | | | | | | | 8 | | 700 | 600 | | 600 | | | | | | | | | | | |

# Index to Property in Loma Park

## City of San Diego, California



Loma Park

**THE LAST NAME GIVEN IS THE ONE TO WHOM PROPERTY IS ASSESSED**

**THE LAST VALUE GIVEN IS THE ASSESSED VALUE FOR THE PRESENT YEAR**

| NAME OF OWNER At Noon on First Day in January, 1927 | NAME OF OWNER At Noon on First Day in January, 1928 | Address | NAME OF OWNER At Noon on First Day in January, 1929 | Address | NAME OF OWNER At Noon on First Day in January, 1930 | Address | DESCRIPTION OR BOUNDARY FOR ASSESSMENT | LOT | Block | Value of Real Estate 1927 | Value of Improvements 1927 | CHECK | Value of Real Estate 1928 | Value of Improvements 1928 | Paid Personal | CHECK | Value of Real Estate 1929 | Value of Improvements 1929 | Paid Personal. | CHECK | Value of Real Estate 1930 | Value of Improvements 1930 | Paid Personal | CHECK |
|---|---|---|---|---|---|---|---|---|---|---|---|---|---|---|---|---|---|---|---|---|---|---|---|---|
| Southlands Co. | | | | | | | all | | 116 | 800 | | ✓ | 600 | | | ✓ | | | | | | | | |
| Southlands Co. | | | | | | | | 1 | 117 | 700 | | ✓ | 600 | | | ✓ | | | | | | | | |
| " | | | | | | | | 2 | | 700 | | ✓ | 600 | | | ✓ | | | | | | | | |
| " | | | | | | | | 3 | | 700 | | ✓ | 600 | | | ✓ | | | | | | | | |
| Southlands Co. | | | | | | | | 1 | 118 | 700 | | ✓ | 600 | | | ✓ | | | | | | | | |
| " | | | | | | | | 2 | | 700 | | | 600 | | | ✓ | | | | | | | | |
| " | | | | | | | | 3 | | 700 | | | 600 | | | ✓ | | | | | | | | |
| " | | | | | | | | 4 | | 700 | | ✓ | 600 | | | ✓ | | | | | | | | |
| Southlands Co | | | | | | | | 1 | 119 | 700 | | ✓ | 600 | | | ✓ | | | | | | | | |
| " | | | | | | | | 2 | | 700 | | | 600 | | | ✓ | | | | | | | | |
| " | | | | | | | | 3 | | 700 | | | 600 | | | ✓ | | | | | | | | |
| " | | | | | | | | 4 | | 700 | | | 600 | | | ✓ | | | | | | | | |
| " | | | | | | | | 5 | | 700 | | | 600 | | | ✓ | | | | | | | | |
| " | | | | | | | | 6 | | 700 | | | 600 | | | ✓ | | | | | | | | |
| " | | | | | | | | 7 | | 700 | | | 600 | | | ✓ | | | | | | | | |
| " | | | | | | | | 8 | | 700 | | ✓ | 600 | | | ✓ | | | | | | | | |
| Southlands Co. | | | | | | | all | | 120 | 1000 | | ✓ | 800 | | | ✓ | | | | | | | | |
| Southlands Co. | | | | | | | | 1 | 121 | 1000 | | ✓ | 800 | | | ✓ | | | | | | | | |
| " | | | | | | | | 2 | | 1000 | | | 800 | | | ✓ | | | | | | | | |
| " | | | | | | | | 3 | | 1000 | | | 800 | | | ✓ | | | | | | | | |
| " | | | | | | | | 4 | | 1000 | | | 800 | | | ✓ | | | | | | | | |
| " | | | | | | | | 5 | | 1000 | | | 800 | | | ✓ | | | | | | | | |
| " | | | | | | | | 6 | | 1000 | | | 800 | | | ✓ | | | | | | | | |
| " | | | | | | | | 7 | | 1000 | | | 800 | | | ✓ | | | | | | | | |
| " | | | | | | | | 8 | | 1000 | | | 800 | | | ✓ | | | | | | | | |
| " | | | | | | | | 9 | | 1000 | | | 800 | | | ✓ | | | | | | | | |
| " | | | | | | | | 10 | | 1000 | | | 800 | | | ✓ | | | | | | | | |
| " | | | | | | | | 11 | | 800 | | | 600 | | | ✓ | | | | | | | | |
| " | | | | | | | | 12 | | 800 | | | 600 | | | ✓ | | | | | | | | |
| " | | | | | | | | 13 | | 800 | | | 600 | | | ✓ | | | | | | | | |
| " | | | | | | | | 14 | | 800 | | | 600 | | | ✓ | | | | | | | | |
| " | | | | | | | | 15 | | 800 | | ✓ | 600 | | | ✓ | | | | | | | | |

64

THE LAST NAME GIVEN IS THE ONE TO WHOM PROPERTY IS ASSESSED

| NAME OF OWNER At Noon on First Day in January, 1927 | NAME OF OWNER At Noon on First Day in January, 1928 | Address | NAME OF OWNER At Noon on First Day in January, 1929 | Address | NAME OF OWNER At Noon on First Day in January, 1930 | Address |
|---|---|---|---|---|---|---|
| Southlands Co | | | | | | |
| " | | | | | | |
| " | | | | | | |
| " | | | | | | |
| " | | | | | | |
| " | | | | | | |
| " | | | | | | |
| " | | | | | | |
| " | | | | | | |
| " | | | | | | |
| " | | | | | | |
| " | | | | | | |
| " | | | | | | |
| " | | | | | | |
| " | | | | | | |
| " | | | | | | |
| Southlands Co. | | | | | | |
| " | | | | | | |
| " | | | | | | |
| " | | | | | | |
| " | | | | | | |
| " | | | | | | |
| " | | | | | | |
| " | | | | | | |
| " | | | | | | |
| " | | | | | | |
| " | | | | | | |
| " | | | | | | |
| " | | | | | | |
| " | | | | | | |
| " | | | | | | |
| " | | | | | | |





THE LAST VALUE GIVEN IS THE ASSESSED VALUE FOR THE PRESENT YEAR

| DESCRIPTION OR BOUNDARY FOR ASSESSMENT | LOT | Block | Value of Real Estate 1927 | Value of Improvements 1927 | CHECK | Value of Real Estate 1928 | Value of Improvements 1928 | Paid Personal | CHECK | Value of Real Estate 1929 | Value of Improvements 1929 | Paid Personal | CHECK | Value of Real Estate 1930 | Value of Improvements 1930 | Paid Personal | CHECK |
|---|---|---|---|---|---|---|---|---|---|---|---|---|---|---|---|---|---|
| | 1 | 122 | 1000 | | ✓ | 800 | | | | | | | | | | | |
| | 2 | | 1000 | | | 800 | | | | | | | | | | | |
| | 3 | | 1000 | | | 800 | | | | | | | | | | | |
| | 4 | | 1000 | | | 800 | | | | | | | | | | | |
| | 5 | | 1000 | | | 800 | | | | | | | | | | | |
| | 6 | | 1000 | | | 800 | | | | | | | | | | | |
| | 7 | | 1000 | | | 800 | | | | | | | | | | | |
| | 8 | | 1000 | | | 800 | | | | | | | | | | | |
| | 9 | | 1000 | | | 800 | | | | | | | | | | | |
| | 10 | | 1000 | | | 800 | | | | | | | | | | | |
| | 11 | | 1000 | | | 800 | | | | | | | | | | | |
| | 12 | | 1000 | | | 800 | | | | | | | | | | | |
| | 13 | | 1000 | | | 800 | | | | | | | | | | | |
| | 14 | | 1000 | | | 800 | | | | | | | | | | | |
| | 15 | | 1000 | | | 800 | | | | | | | | | | | |
| | 16 | | 1000 | | ✓ | 800 | | | | | | | | | | | |
| | 1 | 123 | 1000 | | ✓ | 800 | | | | | | | | | | | |
| | 2 | | 1000 | | | 800 | | | | | | | | | | | |
| | 3 | | 1000 | | | 800 | | | | | | | | | | | |
| | 4 | | 1000 | | | 800 | | | | | | | | | | | |
| | 5 | | 1000 | | | 800 | | | | | | | | | | | |
| | 6 | | 1000 | | | 800 | | | | | | | | | | | |
| | 7 | | 1000 | | | 800 | | | | | | | | | | | |
| | 8 | | 1000 | | | 800 | | | | | | | | | | | |
| | 9 | | 1000 | | | 800 | | | | | | | | | | | |
| | 10 | | 1000 | | | 800 | | | | | | | | | | | |
| | 11 | | 1000 | | | 800 | | | | | | | | | | | |
| | 12 | | 1000 | | | 800 | | | | | | | | | | | |
| | 13 | | 1000 | | | 800 | | | | | | | | | | | |
| | 14 | | 1000 | | | 800 | | | | | | | | | | | |
| | 15 | | 1000 | | ✓ | 800 | | | | | | | | | | | |

For Blocks 124 to 129 see Page 238



Loma Park 122 x 123

THE LAST NAME GIVEN IS THE ONE TO WHOM PROPERTY IS ASSESSED

THE LAST VALUE GIVEN IS THE ASSESSED VALUE FOR THE PRESENT YEAR

| NAME OF OWNER At Noon on First Day in January, 1927 | NAME OF OWNER At Noon on First Day in January, 1928 | Address | NAME OF OWNER At Noon on First Day in January, 1929 | Address | NAME OF OWNER At Noon on First Day in January, 1930 | Address | DESCRIPTION OR BOUNDARY FOR ASSESSMENT | LOT | Block | Value of Real Estate 1927 | Value of Improvements 1927 | CHECK | Value of Real Estate 1928 | Value of Improvements 1928 | Paid Personal | CHECK | Value of Real Estate 1929 | Value of Improvements 1929 | Paid Personal | CHECK | Value of Real Estate 1930 | Value of Improvements 1930 | Paid Personal | CHECK |
|---|---|---|---|---|---|---|---|---|---|---|---|---|---|---|---|---|---|---|---|---|---|---|---|---|
| Bert Strome | | | | | | | | 1 | 1 | 1000 | | ✓ | 800 | | | | | | | | | | | |
| " | | | | | | | | 2 | | 700 | | ✓ | 600 | | | | | | | | | | | |
| T. A. Rife Agt | First Natl. Securities Co. | | | | | | | 3 | | 600 | | ✓ | 500 | | | | | | | | | | | |
| " | Margaret M. Evans Lewis Kear Corrigan 530 Bradley Bldg, La | | | | | | | 4 | | 500 | | ✓ | 400 | | | | | | | | | | | |
| Irma Z Crawford | | | | | | | | 5 | | 500 | | ✓ | 400 | | | | | | | | | | | |
| Hazel W. Waterman | | | | | | | | 6 | | 600 | | ✓ | 500 | | | | | | | | | | | |
| " | | | | | | | | 7 | | 700 | | ✓ | 600 | | | | | | | | | | | |
| Carleton M. Winslow | | | | | | | | 8 | | 700 | | ✓ | 600 | | | | | | | | | | | |
| " | | | | | | | SEly ½ | 9 | | 350 | | ✓ | 300 | | | | | | | | | | | |
| L.P. Budrow | | | | | | | NWly ½ | 9 | | 350 | | ✓ | 300 | | | | | | | | | | | |
| " | | | | | | | | 10 | | 700 | | ✓ | 600 | | | | | | | | | | | |
| " | | | | | | | SEly ½ | 11 | | 350 | | ✓ | 300 | | | | | | | | | | | |
| J.W. Rife | | | | | | | NWly ½ | 11 | | 350 | | ✓ | 300 | | | | | | | | | | | |
| Mary E Munson | | | | | | | | 12 | | 700 | | ✓ | 600 | | | | | | | | | | | |
| " | | | | | | | Lease Street | 13 | | 1000 | | ✓ | 800 | | 1000 | | | | | | | | | |
| | | | | | | | Sefton Place | | 2 | 0 | | — | 0 | | | | | | | | | | | |
| Mary E Flanigan | Irma J Kroft | | | | | | | 1 | 3 | 1000 | | ✓ | 800 | | | | | | | | | | | |
| T. A. Rife Agt. | | | | | | | | 2 | | 700 | | ✓ | 600 | | | | | | | | | | | |
| " | | | | | | | | 3 | | 600 | | ✓ | 500 | | | | | | | | | | | |
| Ada E Pickard | | | | | | | | 4 | | 600 | | ✓ | 500 | | | | | | | | | | | |
| " | | | | | | | | 5 | | 600 | | ✓ | 500 | | | | | | | | | | | |
| Whiting Mead Com Co of Cal | | | | | | | | 6 | | 600 | | ✓ | 500 | | | | | | | | | | | |
| Arthur W Tobin | | | | | | | | 7 | | 700 | | S | 600 | | | | | | | | | | | |
| Francis W. Dolan | | | | | | | | 8 | | 700 | | ✓ | 600 | | | | | | | | | | | |
| Alice E Seebold | | | | | | | | 9 | | 700 | | ✓ | 600 | | | | | | | | | | | |
| Chas. N. Andrews | | | | | | | | 10 | | 700 | | ✓ | 600 | | | | | | | | | | | |
| Harry Little | | | | | | | | 11 | | 700 | | ✓ | 600 | | | | | | | | | | | |
| Ernett E White | | | | | | | | 12 | | 700 | | ✓ | 600 | | | | | | | | | | | |
| " | | | | | | | Lease Street | 13 | | 640 | | ✓ | 500 | | | | | | | | | | | |
| | | | | | | | Deed Rec 1/2 of 23 Book 970 Page 256 all Lot 14 + NW 10 ft Lot 13 Street | 14 | | 0 | | — | 0 | | | | | | | | | | | |
| Adam Thompson | | | | | | | | 15 | | 800 | | ✓ | 600 | | | | | | | | | | | |
| " | | | | | | | | 16 | | 700 | | ✓ | 600 | | | | | | | | | | | |
| Anna Hill Buel | | | | | | | | 17 | | 700 | | ✓ | 600 | | | | | | | | | | | |
| " | | | | | | | | 18 | | 700 | | ✓ | 600 | | | | | | | | | | | |
| " | | | | | | | | 19 | | 700 | | ✓ | 600 | | | | | | | | | | | |
| Talbot Mundy | | | | | | | | 20 | | 700 | | ✓ | 600 | | | | | | | | | | | |
| Anna M Schilling | | | | | | | | 21 | | 700 | | ✓ | 600 | | | | | | | | | | | |
| Sefton Inv. Co. | | | | | | | | 22 | | 700 | | ✓ | ~~600~~ | | | | | | | | | | | |
| " | Re Sub | | | | | | | 23 | | 700 | | ✓ | ~~600~~ | Re Sub Sefton Estates Map 2042 | | | | | | | | | | |
| " | Sefton Estates | | | | | | | 24 | | 700 | | ✓ | ~~600~~ | | | | | | | | | | | |
| " | Map 2042 | | | | | | | 25 | | 1000 | | ✓ | ~~800~~ | | | | | | | | | | | |

✓ 33 0 0

# Index to Property in Loma View

## City of San Diego, California



Loma View

**THE LAST NAME GIVEN IS THE ONE TO WHOM PROPERTY IS ASSESSED**

**THE LAST VALUE GIVEN IS THE ASSESSED VALUE FOR THE PRESENT YEAR**

| NAME OF OWNER At Noon on First Day in January, 1927 | NAME OF OWNER At Noon on First Day in January, 1928 | Address | NAME OF OWNER At Noon on First Day in January, 1929 | Address | NAME OF OWNER At Noon on First Day in January, 1930 | Address | DESCRIPTION OR BOUNDARY FOR ASSESSMENT | LOT | Block | Value of Real Estate 1927 | Value of Improvements 1927 | CHECK | Value of Real Estate 1928 | Value of Improvements 1928 | Paid Personal | CHECK | Value of Real Estate 1929 | Value of Improvements 1929 | Paid Personal | CHECK | Value of Real Estate 1930 | Value of Improvements 1930 | Paid Personal | CHECK |
|---|---|---|---|---|---|---|---|---|---|---|---|---|---|---|---|---|---|---|---|---|---|---|---|---|
| A. Lankin | | | | | | | | 1 | 1 | 400 | | ✓ | 300 | | | ✓ | | | | | | | | |
| " | | | | | | | | 2 | | 400 | 400 | ✓ | 300 | 400 | | ✓ | | | | | | | | |
| Ida J. Kemmer | | | | | | | | 3 | | 400 | | ✓ | 300 | | | ✓ | | | | | | | | |
| " | | | | | | | | 4 | | 300 | | ✓ | 200 | | | ✓ | | | | | | | | |
| " | | | | | | | | 5 | | 400 | | ✓ | 300 | | | ✓ | | | | | | | | |
| Wm E Balles | Kathrine Ingley | | | | | | | 6 | | 600 | | ✓ | 500 | | | ✓ | | | | | | | | |
| " | " | | | | | | | 7 | | 600 | | ✓ | 500 | | | ✓ | | | | | | | | |
| F.A. Schneider et.al. | | | | | | | | 8 | | 600 | | ✓ | 500 | | | ✓ | | | | | | | | |
| " | | | | | | | | 9 | | 600 | | ✓ | 500 | | | ✓ | | | | | | | | |
| " | | | | | | | | 10 | | 600 | | ✓ | 500 | | | ✓ | | | | | | | | |
| So. Trust + Com Bank. | | | | | | | | 1 | 2 | 600 | | ✓ | 500 | | | ✓ | | | | | | | | |
| " | | | | | | | | 2 | | 500 | | ✓ | 400 | | | ✓ | | | | | | | | |
| " | | | | | | | | 3 | | 500 | | ✓ | 400 | | | ✓ | | | | | | | | |
| " | | | | | | | | 4 | | 500 | | ✓ | 400 | | | ✓ | | | | | | | | |
| " | | | | | | | | 5 | | 500 | | ✓ | 400 | | | ✓ | | | | | | | | |
| M. R. Carmody | | | | | | | | 6 | | 500 | 2880 | S | 400 | 2200 | | S | | | | | | | | |
| " | | | | | | | | 7 | | 300 | | S | 200 | | | S | | | | | | | | |
| So Trust + Com Bank | | | | | | | | 8 | | 500 | | ✓ | 400 | | | ✓ | | | | | | | | |
| " | | | | | | | | 9 | | 500 | | ✓ | 400 | | | ✓ | | | | | | | | |
| " | | | | | | | | 10 | | 500 | | ✓ | 400 | | | ✓ | | | | | | | | |
| " | | | | | | | | 11 | | 500 | | ✓ | 400 | | | ✓ | | | | | | | | |
| " | | | | | | | | 12 | | 500 | | ✓ | 400 | | | ✓ | | | | | | | | |
| " | | | | | | | | 13 | | 500 | | ✓ | 400 | | | ✓ | | | | | | | | |
| " | | | | | | | | 14 | | 600 | | ✓ | 500 | | | ✓ | | | | | | | | |
| Julius A Kemmer | Julius Kemmer | | | | | | | 1 | 3 | 600 | | S | 500 | | | ✓ | | | | | | | | |
| Josephine Emery | | | | | | | | 2 | | 600 | | ✓ | 500 NV | | | ✓ | | | | | | | | |
| Elizabeth T Smith | | | | | | | | 3 | | 600 | | ✓ | 500 | | | ✓ | | | | | | | | |
| " | | | | | | | | 4 | | 600 | | ✓ | 500 | | | ✓ | | | | | | | | |
| " | | | | | | | | 5 | | 600 | | ✓ | 500 | | | ✓ | | | | | | | | |
| Mead Haskell Co. | | | | | | | | 6 | | 600 | | ✓ | 500 | | | ✓ | | | | | | | | |
| Chas. N. Page | | | | | | | | 7 | | 600 | | ✓ | 500 | | | ✓ | | | | | | | | |
| " | | | | | | | | 8 | | 600 | | ✓ | 500 | 80 | | ✓ | | | | | | | | |
| L. K. Johnson | | | | | | | | 9 | | 600 | 1040 | ✓ | 500 | 640 | | ✓ | | | | | | | | |
| " | J.S. Johnson | | | | | | | 10 | | 600 | | ✓ | 500 | | | ✓ | | | | | | | | |
| Julius A Kemmer | Julius Kemmer | | | | | | | 1 | 4 | 600 | | S | 500 | | | S | | | | | | | | |
| " | " | | | | | | | 2 | | 500 | | S | 400 | | | S | | | | | | | | |
| " | " | | | | | | | 3 | | 500 | | S | 400 | | | S | | | | | | | | |
| " | " | | | | | | | 4 | | 500 | | S | 400 | | | S | | | | | | | | |
| " | " | | | | | | | 5 | | 500 | | S | 400 | | | S | | | | | | | | |
| Jno W Melhorn | | | | | | | | 6 | | 500 | | ✓ | 400 | | | ✓ | | | | | | | | |
| Clarence A Gardner | | | | | | | | 7 | | 500 | | ✓ | 400 | | | ✓ | | | | | | | | |
| F.A. Schneider et al | | | | | | | | 8 | | 500 | | ✓ | 400 | | | ✓ | | | | | | | | |
| N.S. Kuhlman | | | | | | | | 9 | | 500 | | ✓ | 400 | | | ✓ | | | | | | | | |
| Southlands Co | The Southlands Co. | | | | | | | 10 | | 500 | | ✓ | 400 | | | ✓ | | | | | | | | |
| " | " | | | | | | | 11 | | 500 | | ✓ | 400 | | | ✓ | | | | | | | | |
| " | " | | | | | | | 12 | | 500 | | ✓ | 400 | | | ✓ | | | | | | | | |
| " | " | | | | | | | 13 | | 500 | | ✓ | 400 | | | ✓ | | | | | | | | |
| Alicia F. Vasquez. | | | | | | | | 14 | | 600 | 480 | ✓ | 500 | 160 | | ✓ | | | | | | | | |

THE LAST NAME GIVEN IS THE ONE TO WHOM PROPERTY IS ASSESSED

THE LAST VALUE GIVEN IS THE ASSESSED VALUE FOR THE PRESENT YEAR

| NAME OF OWNER At Noon on First Day in January, 1927 | NAME OF OWNER At Noon on First Day in January, 1928 | Address | NAME OF OWNER At Noon on First Day in January, 1929 | Address | NAME OF OWNER At Noon on First Day in January, 1930 | Address | DESCRIPTION OR BOUNDARY FOR ASSESSMENT | LOT | Block | Value of Real Estate 1927 | Value of Improvements 1927 | CHECK | Value of Real Estate 1928 | Value of Improvements 1928 | Paid Personal | CHECK | Value of Real Estate 1929 | Value of Improvements 1929 | Paid Personal | CHECK | Value of Real Estate 1930 | Value of Improvements 1930 | Paid Personal | CHECK |
|---|---|---|---|---|---|---|---|---|---|---|---|---|---|---|---|---|---|---|---|---|---|---|---|---|
| Southlands Co | The Southlands Co. | | | | | | | A | 1 | 700 | | ✓ | 600 | | | ✓ | | | | | | | | |
| " | " | | | | | | | B | | 600 | | | 500 | | | ✓ | | | | | | | | |
| " | " | | | | | | | C | | 600 | | | 500 | | | ✓ | | | | | | | | |
| " | " | | | | | | | D | | 800 | | | 600 | | | ✓ | | | | | | | | |
| " | " | | | | | | | E | | 500 | | | 400 | | | ✓ | | | | | | | | |
| " | " | | | | | | | F | | 500 | | | 400 | | | ✓ | | | | | | | | |
| " | " | | | | | | | G | | 500 | | | 400 | | | ✓ | | | | | | | | |
| " | " | | | | | | | H | | 500 | | ✓ | 400 | | | ✓ | | | | | | | | |
| Southlands Co | The Southlands Co. | | | | | | | A | 2 | 800 | | ✓ | 600 | | | ✓ | | | | | | | | |
| " | " | | | | | | | B | | 600 | | | 500 | | | ✓ | | | | | | | | |
| " | " | | | | | | | C | | 600 | | | 500 | | | ✓ | | | | | | | | |
| " | " | | | | | | | D | | 600 | | | 500 | | | ✓ | | | | | | | | |
| " | " | | | | | | | E | | 500 | | | 400 | | | ✓ | | | | | | | | |
| " | " | | | | | | | F | | 500 | | | 400 | | | ✓ | | | | | | | | |
| " | " | | | | | | | G | | 500 | | | 400 | | | ✓ | | | | | | | | |
| " | " | | | | | | | H | | 500 | | ✓ | 400 | | | ✓ | | | | | | | | |
| Southlands Co | The Southlands Co. | | | | | | | A | 3 | 1500 | | ✓ | 1400 | | | ✓ | | | | | | | | |
| " | " | | | | | | | B | | 1800 | | ✓ | 1400 | | | ✓ | | | | | | | | |
| Southlands Co | The Southlands Co. | | | | | | | A | 4 | 1800 | | ✓ | 1400 | | | ✓ | | | | | | | | |
| " | " | | | | | | | B | | 1500 | | | 1400 | | | ✓ | | | | | | | | |

**THE LAST NAME GIVEN IS THE ONE TO WHOM PROPERTY IS ASSESSED**

| NAME OF OWNER At Noon on First Day in January, 1927 | NAME OF OWNER At Noon on First Day in January, 1928 | Address | NAME OF OWNER At Noon on First Day in January, 1929 | Address | NAME OF OWNER At Noon on First Day in January, 1930 | Address |
|---|---|---|---|---|---|---|
| T. Hooden & Co. | | | | | | |
| " | | | | | | |
| " | | | | | | |
| " | | | | | | |
| " | | | | | | |
| " | | | | | | |
| " | | | | | | |
| " | | | | | | |
| " | | | | | | |
| Geo H. Crippen Inv Co Und 1/2 | | | | | | |
| F.S. Jennings Co Und 1/2 | | | | | | |
| Rose Parker | Wm. A. Parker | | | | | |
| Geo. P. Leonard | John Joad Silva | | | | | |
| Manuel S. Cama | | | | | | |
| " | | | | | | |
| F.S. Jennings Co | | | | | | |
| " | | | | | | |
| Maris Woulfe | | | | | | |
| TAX DEED | | | | | | |
| C.B. Whittelsey | C.B. & Louie G. Whittelsey | | | | | |
| Lilly Fradel | | | | | | |
| T. M. Hunter | | | | | | |
| " | | | | | | |
| " | | | | | | |
| " | | | | | | |
| " | | | | | | |
| " | | | | | | |
| Josephine S. Sutton | | | | | | |
| " | | | | | | |
| P. Daugherty | | | | | | |
| " | | | | | | |
| G.S. Newell | Geo. S. Newell | | | | | |
| " | " | | | | | |
| F.S. Jennings Co. | | | | | | |
| " | | | | | | |
| " Und 1/2 | | | | | | |
| Geo H. Crippen Inv Co. Und 1/2 | | | | | | |

**THE LAST VALUE GIVEN IS THE ASSESSED VALUE FOR THE PRESENT YEAR**

| DESCRIPTION OR BOUNDARY FOR ASSESSMENT | LOT | Block | Value of Real Estate 1927 | Value of Improvements 1927 | CHECK | Value of Real Estate 1928 | Value of Improvements 1928 | Paid Personal | CHECK | Value of Real Estate 1929 | Value of Improvements 1929 | Paid Personal | CHECK | Value of Real Estate 1930 | Value of Improvements 1930 | Paid Personal | CHECK |
|---|---|---|---|---|---|---|---|---|---|---|---|---|---|---|---|---|---|
| Tide | 1-2-3 | 1 | 0 | | — | 0 | | | | | | | | | | | |
| Less Tide | 4 | | 400 | | ✓ | 160 | | | ✓ | | | | | | | | |
| | 5 | | 500 | | ✓ | 400 | | | ✓ | | | | | | | | |
| | 6 | | 500 | | ✓ | 400 | | | ✓ | | | | | | | | |
| | 7 | | 500 | 400 | ✓ | 400 | | | ✓ | | | | | | | | |
| | 8 | | 500 | | ✓ | 400 | | | ✓ | | | | | | | | |
| | 9 | | 500 | | ✓ | 400 | | | ✓ | | | | | | | | |
| | 10 | | 500 | | ✓ | 400 | | | ✓ | | | | | | | | |
| | 11 | | 500 | | ✓ | 400 | | | ✓ | | | | | | | | |
| | 12 | | 600 | | ✓ | 500 | 4960 | 6600 | ✓ | | | | | | | | |
| | | | | | | | 5400 | | | | | | | | | | |
| | | | | | | | 8600 | | | | | | | | | | |
| | 1 | 2 | 600 | | — | 500 | | | | | | | | | | | |
| | 2 | | 500 | | — | 400 | | | | | | | | | | | |
| | 3 | | 500 | | — | 400 | | | | | | | | | | | |
| Und 1/2 | 4 | | 500 | und 1/2 | ✓ | 400 | 1/2 | | ✓ | | | | | | | | |
| " 1/2 | 5 | | 500 | und 1/2 | ✓ | 400 | | | — | | | | | | | | |
| | 6 | | 500 | | — | 400 | 1/2 | | ✓ | | | | | | | | |
| | 7 | | 500 | | — | 400 | | | | | | | | | | | |
| | 8 | | 500 | | — | 400 | | | | | | | | | | | |
| | 9 | | 500 | | s | 400 | | | ✓ | | | | | | | | |
| | 10 | | 500 | 800 | ✓ | 400 | 800 | | ✓ | | | | | | | | |
| | 11 | | 500 | | ✓ | 400 | | | ✓ | | | | | | | | |
| | 12 | | 700 | | ✓ | 600 | | | ✓ | | | | | | | | |
| | 1 | 3 | 700 | | ✓ | 600 | | | ✓ | | | | | | | | |
| | 2 | | 500 | | ✓ | 400 | | | ✓ | | | | | | | | |
| | 3 | | 500 | 200 | ✓ | 400 | 200 | | ✓ | | | | | | | | |
| | 4 | | 0 | | — | 0 | | | — | | | | | | | | |
| | 5 | | 500 | | ✓ | 400 | | | ✓ | | | | | | | | |
| | 6 | | 500 | | ✓ | 400 | | | ✓ | | | | | | | | |
| | 7 | | 500 | | ✓ | 400 | | | ✓ | | | | | | | | |
| | 8 | | 500 | | ✓ | 400 | | | ✓ | | | | | | | | |
| | 9 | | 800 | | ✓ | 600 | | | ✓ | | | | | | | | |
| | 10 | | 800 | | ✓ | 600 | | | ✓ | | | | | | | | |
| | 11 | | 1000 | 4000 | ✓ | 800 | 3240 | 21.50 | ✓ | | | | | | | | |
| | 12 | | 2400 | | ✓ | 1900 | | | ✓ | | | | | | | | |
| | 1 | 4 | 2400 | LL | ✓ | 1900 | | | ✓ | | | | | | | | |
| | 2 | | 1000 | outbldg (200) | ✓ | 800 LL | 166 | | ✓ | | | | | | | | |
| | 3 | | 800 | | ✓ | 600 | | | ✓ | | | | | | | | |
| | 4 | | 800 | | ✓ | 600 | 440 | | ✓ | | | | | | | | |
| | 5 | | 500 | | ✓ | 400 | | | ✓ | | | | | | | | |
| | 6 | | 500 | | ✓ | 400 | | | ✓ | | | | | | | | |
| | 7 | | 500 | | ✓ | 400 | | | ✓ | | | | | | | | |
| | 8 | | 500 | | ✓ | 400 | | | ✓ | | | | | | | | |
| Und 1/2 | 9 | | 300 | | ✓ | 200 | | | ✓ | | | | | | | | |
| " 1/2 | 9 | | 300 | | ✓ | 200 | | | ✓ | | | | | | | | |

**THE LAST NAME GIVEN IS THE ONE TO WHOM PROPERTY IS ASSESSED**

| NAME OF OWNER At Noon on First Day in January, 1927 | NAME OF OWNER At Noon on First Day in January, 1928 | Address | NAME OF OWNER At Noon on First Day in January, 1929 | Address | NAME OF OWNER At Noon on First Day in January, 1930 | Address |
|---|---|---|---|---|---|---|
| Mrs. Wm A. Smith | Eliza J Smith | | | | | |
| " | " | | | | | |
| " | " | | | | | |
| " | " | | | | | |
| Book Holding Corp. | Frank Mateka | | | | | |
| " | " | | | | | |
| " | " | | | | | |
| Book Holding Corp. | Howard H Johnson | | | | | |
| " | " | | | | | |
| " | " | | | | | |
| " | " | | | | | |
| " | " | | | | | |
| " | " | | | | | |
| " | " | | | | | |
| Joe Lial Monteiro | | | | | | |
| " | | | | | | |
| Henry C Lawry | | | | | | |
| " | | | | | | |
| Georgia Wachob | | | | | | |
| " | | | | | | |
| " | | | | | | |
| Geo P. Leonard | | | | | | |
| " | | | | | | |
| " | | | | | | |
| " | | | | | | |
| Chester M. Munson | Lloyd E Russell | | | | | |
| " | " | | | | | |
| " | " | | | | | |
| " | " | | | | | |
| Eliza A Bell To | County of SD 1/5/27 | | | | | |
| V. G. Mathews | County of SD 1/5/27 DB 1270 P 428 | | | | | |
| " | | | | | | |
| " | | | | | | |
| Joe Lial Monteiro | | | | | | |
| " | | | | | | |
| " | | | | | | |
| " | | | | | | |

**THE LAST VALUE GIVEN IS THE ASSESSED VALUE FOR THE PRESENT YEAR**

| DESCRIPTION OR BOUNDARY FOR ASSESSMENT | LOT | Block | Value of Real Estate 1927 | Value of Improvements 1927 | CHECK | Value of Real Estate 1928 | Value of Improvements 1928 | Paid Personal | CHECK | Value of Real Estate 1929 | Value of Improvements 1929 | Paid Personal | CHECK | Value of Real Estate 1930 | Value of Improvements 1930 | Paid Personal | CHECK |
|---|---|---|---|---|---|---|---|---|---|---|---|---|---|---|---|---|---|
| | 1 | 5 | 1400 | 1080 | ✓ | 1900 | 1740 | | ✓ | | | | | | | | |
| | 2 | | 800 | 50 | ✓ | 600 | | | ✓ | | | | | | | | |
| | 3 | | 800 | | ✓ | 600 | | | ✓ | | | | | | | | |
| | 4 | | 800 | 140 | ✓ | 600 | 200 | | ✓ | | | | | | | | |
| | 5 | | 500 | 40 | ✓ | 400 | 860 | | ✓ | | | | | | | | |
| | 6 | | 500 | | ✓ | 400 | | | ✓ | | | | | | | | |
| | 7 | | 500 | | ✓ | 400 | 40 | | ✓ | | | | | | | | |
| City Property School | 8 | | 0 | | — | 0 | | | — | | | | | | | | |
| | 9 | | 300 | | ✓ | 200 | | | ✓ | | | | | | | | |
| | 10 | | 300 | | ✓ | 200 | | | ✓ | | | | | | | | |
| | 11 | | 700 | | ✓ | 600 | | | ✓ | | | | | | | | |
| | 12 | | 500 | | ✓ | 400 | | | ✓ | | | | | | | | |
| | 13 | | 500 | | ✓ | 400 | | | ✓ | | | | | | | | |
| | 14 | | 500 | | ✓ | 400 | | | ✓ | | | | | | | | |
| School | | | | | | | | | | | | | | | | | |
| | 1 | 6 | 600 | 1000 | ✓ | 500 | | | ✓ | | | | | | | | |
| | 2 | | 500 | | ✓ | 400 | 480 | | ✓ | | | | | | | | |
| | 3 | | 500 | | ✓ | 400 | | | ✓ | | | | | | | | |
| | 4 | | 500 | | ✓ | 400 | | | ✓ | | | | | | | | |
| | 5 | | 500 | | ✓ | 400 | | | ✓ | | | | | | | | |
| | 6 | | 500 | | ✓ | 400 | | | ✓ | | | | | | | | |
| | 7 | | 500 | | ✓ | 400 | | | ✓ | | | | | | | | |
| | 8 | | 500 | | ✓ | 400 | | | ✓ | | | | | | | | |
| | 9 | | 800 | 1400 | ✓ | 600 | | | ✓ | | | | | | | | |
| | 10 | | 800 | | ✓ | 600 | 1280 | | ✓ | | | | | | | | |
| | 11 | | 800 | | ✓ | 600 | | | ✓ | | | | | | | | |
| | 12 | | 2400 | 1400 | ✓ | 1900 | 1700 | 1500 | ✓ | | | | | | | | |
| | 13 | | 800 | | ✓ | 600 | | | ✓ | | | | | | | | |
| | 14 | | 600 | | ✓ | 500 | | | ✓ | | | | | | | | |
| | 15 | | 500 | | ✓ | 400 | | | ✓ | | | | | | | | |
| | 16 | | 400 | | ✓ | 300 | | | ✓ | | | | | | | | |
| | 17 | | 400 | 180 | ✓ | 300 | No | | — | | | | | | | | |
| | 18 | | 400 | | ✓ | 300 | 160 | | ✓ | | | | | | | | |
| | 19 | | 400 | | ✓ | 300 | | | ✓ | | | | | | | | |
| | 20 | | 400 | | ✓ | 300 | | | ✓ | | | | | | | | |
| | 21 | | 500 | | ✓ | 400 | | | ✓ | | | | | | | | |
| | 22 | | 400 | 480 | ✓ | 300 | 700 | | ✓ | | | | | | | | |
| | 23 | | 400 | | ✓ | 300 | | | ✓ | | | | | | | | |
| | 24 | | 400 | 870 | ✓ | 300 | 680 | | ✓ | | | | | | | | |

**THE LAST NAME GIVEN IS THE ONE TO WHOM PROPERTY IS ASSESSED**

**THE LAST VALUE GIVEN IS THE ASSESSED VALUE FOR THE PRESENT YEAR**

| NAME OF OWNER At Noon on First Day in January, 1927 | NAME OF OWNER At Noon on First Day in January, 1928 | Address | NAME OF OWNER At Noon on First Day in January, 1929 | Address | NAME OF OWNER At Noon on First Day in January, 1930 | Address |
|---|---|---|---|---|---|---|
| Geo H. Crippen Inv Co Und 1/2 | | | | | | |
| F.S. Jennings Co " 1/2 | | | | | | |
| John C Russell & Hattie Jollymore | | | | | | |
| " | | | | | | |
| Frank Mitchell | | | | | | |
| " | | | | | | |
| Geo H Crippen Inv Co. 1/2 | | | | | | |
| F.S. Jennings Co. 1/2 | | | | | | |
| Geo H Crippen Inv Co Und 1/2 | | | | | | |
| F.S. Jennings Co Und 1/2 | | | | | | |
| Geo H. Crippen Inv Co | | | | | | |
| " | | | | | | |
| " | | | | | | |
| " | | | | | | |
| " | | | | | | |
| " | | | | | | |
| " | | | | | | |
| " | | | | | | |
| " | | | | | | |
| " | | | | | | |
| " | | | | | | |
| " | | | | | | |
| " | | | | | | |
| " | | | | | | |
| " | | | | | | |
| " | | | | | | |
| " | | | | | | |
| " | | | | | | |
| " | | | | | | |
| " | | | | | | |
| " | | | | | | |
| " | | | | | | |
| " | | | | | | |
| " | | | | | | |
| " | | | | | | |

| DESCRIPTION OR BOUNDARY FOR ASSESSMENT | LOT | Block | Value of Real Estate 1927 | Value of Improvements 1927 | CHECK | Value of Real Estate 1928 | Value of Improvements 1928 | Paid Personal | CHECK | Value of Real Estate 1929 | Value of Improvements 1929 | Paid Personal | CHECK | Value of Real Estate 1930 | Value of Improvements 1930 | Paid Personal | CHECK |
|---|---|---|---|---|---|---|---|---|---|---|---|---|---|---|---|---|---|
| | 1 | 7 | 600 | | — | 500 | | | | | | | | | | | |
| Und 1/2 | 2 | | 500 | Und 1/2 | ✓ | 400 | 1/2 | | ✓ | | | | | | | | |
| " " | 3 | | 500 | Und 1/2 | ✓ | 400 | 1/2 | | ✓ | | | | | | | | |
| | 4 | | 500 | | — | 400 | | | | | | | | | | | |
| | 5 | | 500 | | ✓ | 400 | | | ✓ | | | | | | | | |
| | 6 | | 500 | 190 | ✓ | 400 | 120 | | ✓ | | | | | | | | |
| | 7 | | 500 | 40 | ✓ | 400 | 40 | | ✓ | | | | | | | | |
| | 8 | | 500 | 440 | ✓ | 400 | 370 | | ✓ | | | | | | | | |
| | 9 | | 500 | | — | 400 | | | | | | | | | | | |
| | 10 | | 500 | | — | 400 | | | | | | | | | | | |
| | 11 | | 500 | | — | 400 | | | | | | | | | | | |
| Und 1/2 | 12 | | 600 | | ✓ | 500 | 1/2 | | ✓ | | | | | | | | |
| " 1/2 | 13 | | 400 | | ✓ | 300 | 1/2 | | ✓ | | | | | | | | |
| | 14 | | 400 | | — | 300 | | | | | | | | | | | |
| | 15 | | 400 | | — | 300 | | | | | | | | | | | |
| | 16 | | 500 | | — | 400 | | | | | | | | | | | |
| Tide | 1 to 5 | 8 | (100) | Tide | — | 0 | | | | | | | | | | | |
| Less Tide | 6 | | 500 | | — | 400 | | | | | | | | | | | |
| | 7 | | 500 | | — | 400 | | | | | | | | | | | |
| | 8 | | 500 | Und 1/2 | ✓ | 400 | 1/2 | | ✓ | | | | | | | | |
| Und 1/2 | 9 | | 500 | Und 1/2 | ✓ | 400 | | | | | | | | | | | |
| " 1/2 | 10 | | 500 | | — | 400 | 1/2 | | ✓ | | | | | | | | |
| | 11 | | 500 | | — | 400 | | | | | | | | | | | |
| | 12 | | 600 | | — | 500 | | | | | | | | | | | |
| | 1 | 9 | 500 | | ✓ | 400 | | | ✓ | | | | | | | | |
| | 2 | | 400 | | ✓ | 300 | | | ✓ | | | | | | | | |
| | 3 | | 400 | | ✓ | 300 | | | ✓ | | | | | | | | |
| | 4 | | 400 | | ✓ | 300 | | | ✓ | | | | | | | | |
| | 5 | | 400 | | ✓ | 300 | | | ✓ | | | | | | | | |
| | 6 | | 400 | | ✓ | 300 | | | ✓ | | | | | | | | |
| | 7 | | 400 | | ✓ | 300 | | | ✓ | | | | | | | | |
| | 8 | | 400 | | ✓ | 300 | | | ✓ | | | | | | | | |
| | 9 | | 400 | | ✓ | 300 | | | ✓ | | | | | | | | |
| | 10 | | 500 | | ✓ | 400 | | | ✓ | | | | | | | | |
| | 11 | | 600 | | ✓ | 500 | | | ✓ | | | | | | | | |
| | 12 | | 800 | | ✓ | 600 | | | ✓ | | | | | | | | |
| | 13 | | 800 | | ✓ | 600 | | | ✓ | | | | | | | | |
| | 14 | | 600 | | ✓ | 500 | | | ✓ | | | | | | | | |
| | 15 | | 500 | | ✓ | 400 | | | ✓ | | | | | | | | |
| | 16 | | 400 | | ✓ | 300 | | | ✓ | | | | | | | | |
| | 17 | | 400 | | ✓ | 300 | | | ✓ | | | | | | | | |
| | 18 | | 400 | | ✓ | 300 | | | ✓ | | | | | | | | |
| | 19 | | 400 | | ✓ | 300 | | | ✓ | | | | | | | | |
| | 20 | | 400 | | ✓ | 300 | | | ✓ | | | | | | | | |
| | 21 | | 600 | | ✓ | 500 | | | ✓ | | | | | | | | |
| | 22 | | 400 | | ✓ | 300 | | | ✓ | | | | | | | | |
| | 23 | | 400 | | ✓ | 300 | | | ✓ | | | | | | | | |
| | 24 | | 400 | | ✓ | 300 | | | ✓ | | | | | | | | |

THE LAST NAME GIVEN IS THE ONE TO WHOM PROPERTY IS ASSESSED

THE LAST VALUE GIVEN IS THE ASSESSED VALUE FOR THE PRESENT YEAR

| NAME OF OWNER At Noon on First Day in January, 1927 | NAME OF OWNER At Noon on First Day in January, 1928 | Address | NAME OF OWNER At Noon on First Day in January, 1929 | Address | NAME OF OWNER At Noon on First Day in January, 1930 | Address | DESCRIPTION OR BOUNDARY FOR ASSESSMENT | LOT | Block | Value of Real Estate 1927 | Value of Improvements 1927 | CHECK | Value of Real Estate 1928 | Value of Improvements 1928 | Paid Personal | CHECK | Value of Real Estate 1929 | Value of Improvements 1929 | Paid Personal | CHECK | Value of Real Estate 1930 | Value of Improvements 1930 | Paid Personal | CHECK |
|---|---|---|---|---|---|---|---|---|---|---|---|---|---|---|---|---|---|---|---|---|---|---|---|---|
| F. S. Jennings Co. | | | | | | | | 1 | 10 | 700 | 20 | ✓ | 600 | 80 | | ✓ | | | | | | | | |
| " | | | | | | | | 2 | | 500 | | ✓ | 400 | | | ✓ | | | | | | | | |
| " | | | | | | | | 3 | | 500 | | ✓ | 400 | | | ✓ | | | | | | | | |
| Jennie R. McMath | Real E. Watts R. A. Watts | | | | | | | 4 | | 450 | | ✓ | 400 | | | | | | | | | | | |
| " | " | | | | | | | 5 | | 450 | | ✓ | 400 | | | | | | | | | | | |
| " | " | | | | | | | 6 | | 400 | | ✓ | 300 | 400 | | | | | | | | | | |
| " | " | | | | | | | 7 | | 400 | | ✓ | 300 | | | | | | | | | | | |
| " | " | | | | | | N Ely 7 ft | 8 | | 80 | | ✓ | 60 | | | | | | | | | | | |
| C. J. Mead | | | | | | | S Wly 18 ft | 8 | | 220 | | ✓ | 200 | | | ✓ | | | | | | | | |
| C. J. Mead | | | | | | | Talbot St Clos adj. lot | 8 | | 200 | | ✓ | 200 | | | ✓ | | | | | | | | |
| F. S. Jennings Co. | | | | | | | | 1 | 11 | 600 | | ✓ | 500 | | | ✓ | | | | | | | | |
| " | | | | | | | | 2 | | 400 | | ✓ | 300 | | | ✓ | | | | | | | | |
| " | | | | | | | | 3 | | 400 | | ✓ | 300 | | | ✓ | | | | | | | | |
| " | | | | | | | | 4 | | 400 | | ✓ | 300 | | | ✓ | | | | | | | | |
| Re Sub | | | | | | | Bay Shore Add. to New Roseville | 5 | | 0 | | — | 0 | | | — | | | | | | | | |
| F. S. Jennings Co. | | | | | | | | 6 | | 400 | | ✓ | 300 | | | ✓ | | | | | | | | |
| " | | | | | | | | 7 | | 400 | | ✓ | 300 | | | ✓ | | | | | | | | |
| " | | | | | | | | 8 | | 400 | | ✓ | 300 | | | ✓ | | | | | | | | |
| " | | | | | | | | 9 | | 400 | | ✓ | 300 | | | ✓ | | | | | | | | |
| " | | | | | | | | 10 | | 400 | | ✓ | 300 | | | ✓ | | | | | | | | |
| " | | | | | | | | 11 | | 500 | | ✓ | 400 | | | ✓ | | | | | | | | |
| " | | | | | | | | 12 | | 600 | | ✓ | 500 | | | ✓ | | | | | | | | |
| " | | | | | | | | 13 | | 800 | | ✓ | 600 | | | ✓ | | | | | | | | |
| " | | | | | | | | 14 | | 400 | | ✓ | 300 | | | ✓ | | | | | | | | |
| Katherine Tingley | | | | | | | Less Tide | 1 | 12 | 1800 | | ✓ | 1400 | | 1500 | ✓ | | | | | | | | |
| " | | | | | | | SW 81.5 ft Less Tide | 2 | | 1400 | | ✓ | 1100 | | | ✓ | | | | | | | | |
| Katherine Tingley 1/2 | | | | | | | Und 1/2 - Com at most Nly cor lot 2, the SW along N.W line 236 ft, the Sly & par with S Wly line lot 2-372 ft to Sly line, the Ely along Sly line 40 ft, the Nly & par with S Wly line 360 ft, the Nly & par with N Wly line 125 ft to Ely line lot 2, the N to N.W. cor lot 3, the Nly along division line of lots 2 & 3, 59.3 ft, the N Wly 18.5 ft to com. | 2 | 12 | 600 | | ✓ | 500 | | | ✓ | | | | | | | | |
| F. & W Thum Co und 1/2 | | | | | | | Und 1/2 of above disc. | 2 | 12 | 600 | | ✓ | 500 | | | ✓ | | | | | | | | |
| F. & W Thum Co und 1/2 | | | | | | | Com at most Ely cor lot 2, the S Wly along Sly line 81.5 ft, the Nly & par with S Wly line 360 ft, the Nly & par with N Wly line 125 ft to Ely line lot 2, the Sly along Ely line to com | 2 | 12 | 2000 | | | 1600 | | | ✓ | | | | | | | | |
| | | | | | | | | 3 | 12 | 0 | | | | | | | | | | | | | | |
| | | | | | | | Bay Shore Add. to New Roseville | 3 | 12 | 0 | | | 0 | | | | | | | | | | | |

THE LAST NAME GIVEN IS THE ONE TO WHOM PROPERTY IS ASSESSED

| NAME OF OWNER At Noon on First Day in January, 1927 | NAME OF OWNER At Noon on First Day in January, 1928 | Address | NAME OF OWNER At Noon on First Day in January, 1929 | Address | NAME OF OWNER At Noon on First Day in January, 1930 | Address |
|---|---|---|---|---|---|---|
| Southlands Co | | | | | | |
| " | | | | | | |
| " | | | | | | |
| " | | | | | | |
| " | | | | | | |
| " | | | | | | |
| " | | | | | | |
| " | | | | | | |
| " | Vacated Sup Court | | | | | |
| " | Decree #51014 | | | | | |
| " | Mch 23/27 | | | | | |
| " | See P.L. 223-224-225 | | | | | |
| " | | | | | | |
| " | | | | | | |
| " | | | | | | |
| " | | | | | | |
| " | | | | | | |
| " | | | | | | |
| " | | | | | | |
| Southlands Co | | | | | | |
| " | | | | | | |
| " | | | | | | |
| " | | | | | | |
| " | | | | | | |
| " | | | | | | |
| " | | | | | | |
| " | | | | | | |
| " | | | | | | |
| " | Vacated Sup Court | | | | | |
| " | Decree #51014 | | | | | |
| " | Mch 23/27 | | | | | |
| " | See P.L. 223-224-225 | | | | | |
| " | | | | | | |
| " | | | | | | |
| " | | | | | | |
| " | | | | | | |
| " | | | | | | |
| " | | | | | | |
| " | | | | | | |
| " | | | | | | |





THE LAST VALUE GIVEN IS THE ASSESSED VALUE FOR THE PRESENT YEAR

| DESCRIPTION OR BOUNDARY FOR ASSESSMENT | LOT | Block | Value of Real Estate 1927 | Value of Improvements 1927 | CHECK | Value of Real Estate 1928 | Value of Improvements 1928 | Paid Personal | CHECK | Value of Real Estate 1929 | Value of Improvements 1929 | Paid Personal | CHECK | Value of Real Estate 1930 | Value of Improvements 1930 | Paid Personal | CHECK |
|---|---|---|---|---|---|---|---|---|---|---|---|---|---|---|---|---|---|
| See Lot 19 Blk 4 | 1 | 1 | 300 | 200 | ✓ | ~~270~~ | 200 | | | | | | | | | | |
| Not Vacated | 2 | | 300 | | | ~~270~~ | | | | | | | | | | | |
| | 3 | | 300 | | | ~~270~~ | | | | | | | | | | | |
| | 4 | | 300 | | | ~~270~~ | | | | | | | | | | | |
| | 5 | | 300 | | | ~~270~~ | | | | | | | | | | | |
| | 6 | | 300 | | | ~~270~~ | | | | | | | | | | | |
| | 7 | | 300 | | | ~~270~~ | | | | | | | | | | | |
| | 8 | | 300 | | | ~~270~~ | | | | | | | | | | | |
| | 9 | | 300 | | | ~~270~~ | | | | | | | | | | | |
| | 10 | | 500 | | | ~~450~~ | | | | | | | | | | | |
| | 11 | | 500 | | | ~~450~~ | | | | | | | | | | | |
| | 12 | | 500 | | | ~~450~~ | | | | | | | | | | | |
| | 13 | | 500 | | | ~~450~~ | | | | | | | | | | | |
| | 14 | | 500 | | | ~~450~~ | | | | | | | | | | | |
| | 15 | | 500 | | | ~~450~~ | | | | | | | | | | | |
| | 16 | | 500 | | | ~~450~~ | | | | | | | | | | | |
| | 17 | | 500 | | | ~~450~~ | | | | | | | | | | | |
| | 18 | | 500 | Sup Ct 200 | ✓ | ~~450~~ | 120 | | | | | | | | | | |
| | 1 | 2 | 300 | | ✓ | ~~270~~ | | | | | | | | | | | |
| | 2 | | 300 | | | ~~270~~ | | | | | | | | | | | |
| | 3 | | 300 | | | ~~270~~ | | | | | | | | | | | |
| | 4 | | 300 | | | ~~270~~ | | | | | | | | | | | |
| | 5 | | 300 | | | ~~270~~ | | | | | | | | | | | |
| | 6 | | 300 | | | ~~270~~ | | | | | | | | | | | |
| | 7 | | 300 | | | ~~270~~ | | | | | | | | | | | |
| | 8 | | 300 | | | ~~270~~ | | | | | | | | | | | |
| | 9 | | 300 | | | ~~270~~ | | | | | | | | | | | |
| | 10 | | 300 | | | ~~270~~ | | | | | | | | | | | |
| | 11 | | 500 | | | ~~450~~ | | | | | | | | | | | |
| | 12 | | 500 | | | ~~450~~ | | | | | | | | | | | |
| | 13 | | 500 | | | ~~450~~ | | | | | | | | | | | |
| | 14 | | 500 | | | ~~450~~ | | | | | | | | | | | |
| | 15 | | 500 | | | ~~450~~ | | | | | | | | | | | |
| | 16 | | 500 | | | ~~450~~ | | | | | | | | | | | |
| | 17 | | 500 | | | ~~450~~ | | | | | | | | | | | |
| | 18 | | 500 | | | ~~450~~ | | | | | | | | | | | |
| | 19 | | 500 | | | ~~450~~ | | | | | | | | | | | |
| | 20 | | 500 | | ✓ | ~~450~~ | | | | | | | | | | | |

Vacated Sup Court Decree #51014 Mch 23/27
See P.L. 223-224-225

Vacated Sup Court Decree #51014 Mch 23/27
See P.L. 223-224-225

**THE LAST NAME GIVEN IS THE ONE TO WHOM PROPERTY IS ASSESSED**

| NAME OF OWNER At Noon on First Day in January, 1927 | NAME OF OWNER At Noon on First Day in January, 1928 | Address | NAME OF OWNER At Noon on First Day in January, 1929 | Address | NAME OF OWNER At Noon on First Day in January, 1930 | Address |
|---|---|---|---|---|---|---|
| Southlands Co | | | | | | |
| " | | | | | | |
| " | | | | | | |
| " | | | | | | |
| " | | | | | | |
| " | | | | | | |
| " | | | | | | |
| " | | | | | | |
| " | | | | | | |
| " | Vacated Sup Court | | | | | |
| " | Decree #51014 | | | | | |
| " | Mch 23/27 | | | | | |
| " | See Pl 223-224-225 | | | | | |
| " | | | | | | |
| " | | | | | | |
| " | | | | | | |
| " | | | | | | |
| " | | | | | | |
| " | | | | | | |
| " | | | | | | |
| " | | | | | | |
| Southlands Co | | | | | | |
| " | | | | | | |
| " | | | | | | |
| " | | | | | | |
| " | | | | | | |
| " | | | | | | |
| " | | | | | | |
| " | | | | | | |
| " | Vacated Sup Court | | | | | |
| " | Decree #51014 | | | | | |
| " | Mch 23/27 | | | | | |
| " | See Pl 223-224-225 | | | | | |
| " | | | | | | |
| " | | | | | | |
| " | | | | | | |
| " | | | | | | |
| " | | | | | | |
| " | | | | | | |
| " | Harry L. Kahn | | | | | |
| " | Vacated Sup Court | | | | | |
| " | Decree #51014 | | | | | |
| " | Mch 23/27 | | | | | |
| " | See Pl 223-224-225 | | | | | |

**THE LAST VALUE GIVEN IS THE ASSESSED VALUE FOR THE PRESENT YEAR**

| DESCRIPTION OR BOUNDARY FOR ASSESSMENT | LOT | Block | Value of Real Estate 1927 | Value of Improvements 1927 | CHECK | Value of Real Estate 1928 | Value of Improvements 1928 | Paid Personal | CHECK | Value of Real Estate 1929 | Value of Improvements 1929 | Paid Personal | CHECK | Value of Real Estate 1930 | Value of Improvements 1930 | Paid Personal | CHECK |
|---|---|---|---|---|---|---|---|---|---|---|---|---|---|---|---|---|---|
| | 1 | 3 | 300 | | ✓ | ~~270~~ | | | | | | | | | | | |
| | 2 | | 300 | | | ~~270~~ | | | | | | | | | | | |
| | 3 | | 300 | | | ~~270~~ | | | | | | | | | | | |
| | 4 | | 300 | | | ~~270~~ | | | | | | | | | | | |
| | 5 | | 300 | | | ~~270~~ | | | | | | | | | | | |
| | 6 | | 300 | | | ~~270~~ | | | | | | | | | | | |
| | 7 | | 300 | | | ~~270~~ | | | | | | | | | | | |
| | 8 | | 300 | | | ~~270~~ | | | | | | | | | | | |
| | 9 | | 300 | | | ~~270~~ | | | | | | | | | | | |
| | 10 | | 300 | | | ~~270~~ | Vacated Sup Court Decree #51014 Mch 23/27 | | | | | | | | | | |
| | 11 | | 600 | | | ~~540~~ | See Pl 223-224-225 | | | | | | | | | | |
| | 12 | | 600 | | | ~~540~~ | | | | | | | | | | | |
| | 13 | | 600 | | | ~~540~~ | | | | | | | | | | | |
| | 14 | | 600 | | | ~~540~~ | | | | | | | | | | | |
| | 15 | | 600 | | | ~~540~~ | | | | | | | | | | | |
| | 16 | | 600 | | | ~~540~~ | | | | | | | | | | | |
| | 17 | | 600 | | | ~~540~~ | | | | | | | | | | | |
| | 18 | | 600 | | | ~~540~~ | | | | | | | | | | | |
| | 19 | | 600 | | | ~~540~~ | | | | | | | | | | | |
| | 20 | | 600 | | ✓ | ~~540~~ | | | | | | | | | | | |
| | 1 | 4 | 300 | | ✓ | ~~270~~ | | | | | | | | | | | |
| | 2 | | 300 | | | ~~270~~ | | | | | | | | | | | |
| | 3 | | 300 | | | ~~270~~ | | | | | | | | | | | |
| | 4 | | 300 | | | ~~270~~ | | | | | | | | | | | |
| | 5 | | 300 | | | ~~270~~ | | | | | | | | | | | |
| | 6 | | 300 | | | ~~270~~ | | | | | | | | | | | |
| | 7 | | 300 | | | ~~270~~ | | | | | | | | | | | |
| | 8 | | 300 | | | ~~270~~ | | | | | | | | | | | |
| | 9 | | 300 | | | ~~270~~ | Vacated Sup Court Decree #51014 Mch 23/27 | | | | | | | | | | |
| | 10 | | 300 | | | ~~270~~ | See Pl 223-224-225 | | | | | | | | | | |
| | 11 | | 300 | | | ~~270~~ | | | | | | | | | | | |
| | 12 | | 300 | | | ~~270~~ | | | | | | | | | | | |
| | 13 | | 1000 | | | ~~900~~ | | | | | | | | | | | |
| | 14 | | 1000 | | | ~~900~~ | | | | | | | | | | | |
| | 15 | | 1000 | | | ~~900~~ | | | | | | | | | | | |
| | 16 | | 1000 | | | ~~900~~ | | | | | | | | | | | |
| | 17 | | 1000 | | | ~~900~~ | | | | | | | | | | | |
| | 18 | | 1000 | | | ~~900~~ | | | | | | | | | | | |
| | 19 | | 1500 | | | 1350 | X | | | | | | | | | | |
| | 20 | | 600 | | | ~~540~~ | | | | | | | | | | | |
| | 21 | | 600 | | | ~~540~~ | Vacated Sup Court Decree #51014 Mch 23/27 | | | | | | | | | | |
| | 22 | | 600 | | | ~~540~~ | See Pl 223-224-225 | | | | | | | | | | |
| | 23 | | 600 | | ✓ | ~~540~~ | | | | | | | | | | | |

## THE LAST NAME GIVEN IS THE ONE TO WHOM PROPERTY IS ASSESSED

| NAME OF OWNER At Noon on First Day in January, 1927 | NAME OF OWNER At Noon on First Day in January, 1928 | Address | NAME OF OWNER At Noon on First Day in January, 1929 | Address | NAME OF OWNER At Noon on First Day in January, 1930 | Address |
|---|---|---|---|---|---|---|
| Pantages Mills Shreve & Co | Georgia Lorin Corrigan | | | | | |
| Mary P. Hoover | Alda M Ferris { | | | | | |
| Pantages, Mills, Shreve & Co | F. K. Tone | | | | | |
| " | PANTAGES, MILLS, SHREVE & CO. | | | | | |
| " | " | | | | | |
| M. A. Mathias | | | | | | |
| Pantages, Mills, Shreve & Co | | | | | | |
| " | | | | | | |
| " | | | | | | |
| " | | | | | | |
| S. D. SECURITIES CO. | J. H. Keeney | | | | | |
| Pantages, Mills, Shreve & Co | | | | | | |
| " | | | | | | |
| " | | | | | | |
| " | | | | | | |
| " | Pantages Mills Shreve & Co | | | | | |
| Chas. R. Donner | C R Donner | | | | | |
| Pantages, Mills, Shreve & Co. | | | | | | |
| " | | | | | | |
| " | | | | | | |
| " | | | | | | |
| " | | | | | | |
| " | | | | | | |
| " | | | | | | |
| " | | | | | | |
| " | | | | | | |
| " | | | | | | |
| " | | | | | | |
| " | | | | | | |
| " | | | | | | |
| " | Pantages Mills Shreve & Co | | | | | |
| " | PANTAGES, MILLS, SHREVE & CO. | | | | | |
| " | " | | | | | |





## THE LAST VALUE GIVEN IS THE ASSESSED VALUE FOR THE PRESENT YEAR

| DESCRIPTION OR BOUNDARY FOR ASSESSMENT | LOT | Block | Value of Real Estate 1927 | Value of Improvements 1927 | CHECK | Value of Real Estate 1928 | Value of Improvements 1928 | Paid Personal | CHECK | Value of Real Estate 1929 | Value of Improvements 1929 | Paid Personal | CHECK | Value of Real Estate 1930 | Value of Improvements 1930 | Paid Personal | CHECK |
|---|---|---|---|---|---|---|---|---|---|---|---|---|---|---|---|---|---|
| All Exc N 8 ft | 1 | | 1200 | | ✓ | 1000 | | | X | | | | | | | | |
| N 8 ft | 2 | | 1400 | | ✓ | 1300 | 2000 | | X | | | | | | | | |
| | 3 | | 700 | | ✓ | 600 | | | X | | | | | | | | |
| | 4 | | 600 | | ✓ | 500 | | | X | | | | | | | | |
| | 5 | | 600 | | ✓ | 500 | | | X | | | | | | | | |
| | 6 | | 700 | | ✓ | 600 | | | X | | | | | | | | |
| | 7 | | 900 | | ✓ | 800 | | | X | | | | | | | | |
| | 8 | | 600 | | ✓ | 500 | | | X | | | | | | | | |
| | 9 | | 700 | | ✓ | 600 | | | X | | | | | | | | |
| | 10 | | 800 | | ✓ | 700 | | | X | | | | | | | | |
| | 11 | | 1000 | | ✓ | 900 | | 200 | X | | | | | | | | |
| | 12 | | 800 | | ✓ | 700 | | | X | | | | | | | | |
| | 13 | | 700 | | ✓ | 600 | | | X | | | | | | | | |
| | 14 | | 700 | | ✓ | 600 | | | X | | | | | | | | |
| | 15 | | 1200 | | ✓ | 1100 | | | X | | | | | | | | |
| | 16 | | 800 | | ✓ | 700 | | | X | | | | | | | | |
| | 17 | | 800 | | ✓ | 700 | | | X | | | | | | | | |
| | 18 | | 600 | | ✓ | 500 | | | X | | | | | | | | |
| | 19 | | 600 | | ✓ | 500 | | | X | | | | | | | | |
| | 20 | | 1400 | | ✓ | 1300 | | | X | | | | | | | | |
| | 21 | | 1200 | | ✓ | 1100 | | | X | | | | | | | | |
| | 22 | | 1200 | | ✓ | 1100 | | | X | | | | | | | | |
| | 23 | | 1200 | | ✓ | 1100 | | | X | | | | | | | | |
| | 24 | | 1200 | | ✓ | 1100 | | | X | | | | | | | | |
| | 25 | | 800 | | ✓ | 700 | | | X | | | | | | | | |
| | 26 | | 700 | | ✓ | 600 | | | X | | | | | | | | |
| | 27 | | 700 | | ✓ | 600 | | | X | | | | | | | | |
| | 28 | | 700 | | ✓ | 600 | | | X | | | | | | | | |
| | 29 | | 800 | | ✓ | 700 | | | X | | | | | | | | |
| | 30 | | 700 | | ✓ | 600 | | | X | | | | | | | | |
| | 31 | | 600 | | ✓ | 500 | | | X | | | | | | | | |
| | 32 | | 600 | | ✓ | 500 | | | X | | | | | | | | |
| | 33 | | 800 | | ✓ | 700 | | | X | | | | | | | | |

**THE LAST NAME GIVEN IS THE ONE TO WHOM PROPERTY IS ASSESSED**

| NAME OF OWNER At Noon on First Day in January, 1927 | NAME OF OWNER At Noon on First Day in January, 1928 | Address | NAME OF OWNER At Noon on First Day in January, 1929 | Address | NAME OF OWNER At Noon on First Day in January, 1930 | Address |
|---|---|---|---|---|---|---|
| Pantages, Mills Shreve & Co | PANTAGES, MILLS, SHREVE & CO. | | | | | |
| " | " | | | | | |
| Bessie H. Smith | mrs J. A. Smith | | | | | |
| Pantages, Mills Shreve & Co | PANTAGES, MILLS, SHREVE & CO. | | | | | |
| " | E May Caldwell | | | | | |
| " | PANTAGES, MILLS, SHREVE & CO. | | | | | |
| " | " | | | | | |
| " | " | | | | | |
| " | " | | | | | |
| " | " | | | | | |
| " | Lydia Crossley | | | | | |
| " | Lydia Crossley | | | | | |
| E M Middleton | | | | | | |
| Pantages, Mills, Shreve & Co | PANTAGES, MILLS, SHREVE & CO. | | | | | |
| " | " | | | | | |
| Floyd E Russell | Lloyd E Russell | | | | | |
| H R Jaeger | PANTAGES, MILLS, SHREVE & CO. | | | | | |
| Pantages, Mills, Shreve & Co. | " | | | | | |
| " | " | | | | | |
| Philip S Flint | | | | | | |
| Pantages, Mills, Shreve & Co | J. O. Albright | | | | | |

**THE LAST VALUE GIVEN IS THE ASSESSED VALUE FOR THE PRESENT YEAR**

| DESCRIPTION OR BOUNDARY FOR ASSESSMENT | LOT | Block | Value of Real Estate 1927 | Value of Improvements 1927 | CHECK | Value of Real Estate 1928 | Value of Improvements 1928 | Paid Personal | CHECK | Value of Real Estate 1929 | Value of Improvements 1929 | Paid Personal | CHECK | Value of Real Estate 1930 | Value of Improvements 1930 | Paid Personal | CHECK |
|---|---|---|---|---|---|---|---|---|---|---|---|---|---|---|---|---|---|
| | 1 | | 1500 | | ✓ | 1400 | | | ✓ | | | | | | | | |
| | 2 | | 800 | | ✓ | 700 | | | ✓ | | | | | | | | |
| | 3 | | 800 | | ✓ | 700 | | 170 | ✓ | | | | | | | | |
| | 4 | | 800 | | ✓ | 700 | | | ✓ | | | | | | | | |
| | 5 | | 800 | | ✓ | 700 | | | ✓ | | | | | | | | |
| | 6 | | 800 | | ✓ | 700 | | | ✓ | | | | | | | | |
| | 7 | | 800 | | ✓ | 700 | | | ✓ | | | | | | | | |
| | 8 | | 800 | | ✓ | 700 | | | ✓ | | | | | | | | |
| | 9 | | 800 | | ✓ | 700 | | | ✓ | | | | | | | | |
| | 10 | | 1000 | | ✓ | 900 | | | ✓ | | | | | | | | |
| | 11 | | 1000 | | ✓ | 900 | | | ✓ | | | | | | | | |
| | 12 | | 2500 | 200 | ✓ | 2300 | 320 | | ✓ | | | | | | | | |
| | 13 | | 600 | | ✓ | 500 | | | ✓ | | | | | | | | |
| | 14 | | 600 | | ✓ | 500 | | | ✓ | | | | | | | | |
| | 15 | | 600 | | ✓ | 500 | | | ✓ | | | | | | | | |
| | 16 | | 1500 | | ✓ | 1400 | | | ✓ | | | | | | | | |
| | 17 | | 800 | 1000 | ✓ | 700 | 1260 | | ✓ | | | | | | | | |
| | 18 | | 800 | | ✓ | 700 | | | ✓ | | | | | | | | |
| | 19 | | 800 | | ✓ | 700 | | | ✓ | | | | | | | | |
| | 20 | | 800 | | S | 700 | | | ✓ | | | | | | | | |
| | 21 | | 1500 | | ✓ | 1400 | | | ✓ | | | | | | | | |

**THE LAST NAME GIVEN IS THE ONE TO WHOM PROPERTY IS ASSESSED**

**THE LAST VALUE GIVEN IS THE ASSESSED VALUE FOR THE PRESENT YEAR**

| NAME OF OWNER At Noon on First Day in January, 1927 | NAME OF OWNER At Noon on First Day in January, 1928 | Address | NAME OF OWNER At Noon on First Day in January, 1929 | Address | NAME OF OWNER At Noon on First Day in January, 1930 | Address | DESCRIPTION OR BOUNDARY FOR ASSESSMENT | LOT | Block | Value of Real Estate 1927 | Value of Improvements 1927 | CHECK | Value of Real Estate 1928 | Value of Improvements 1928 | Paid Personal | CHECK | Value of Real Estate 1929 | Value of Improvements 1929 | Paid Personal | CHECK | Value of Real Estate 1930 | Value of Improvements 1930 | Paid Personal | CHECK |
|---|---|---|---|---|---|---|---|---|---|---|---|---|---|---|---|---|---|---|---|---|---|---|---|---|---|
| H. Cottenach | | | | | | | (S-S-H) All Exc. Nwly 50 ft of lots 1 to | 3 | 1 | 400 | | ✓ | 300 | | | | X | | | | | | | | |
| Mrs. J. E. Norris | Mary E Norris | | | | | | Nwly 50 ft " " 1 to | 3 | | 400 | | ✓ | 300 | | | | X | | | | | | | | |
| Mrs. J. E. Norris | | | | | | | Unnumbered Lot Bet Blocks 1 & 2 formerly close St | | | 700 | | — | 600 | | | | X | | | | | | | | |
| Nell R. Robinette | | | | | | | | 1 | 2 | 500 | | ✓ | 400 | | | | X | | | | | | | | |
| " | | | | | | | | 2 | | 400 | | ✓ | 300 | | | | X | | | | | | | | |
| Jennie P. Allen | Catherine M Falling | | | | | | | 3 | | 300 | | ✓ | 200 | | | | X | | | | | | | | |
| Pearl S. Burns | | | | | | | | 4 | | 300 | | ✓ | 200 | | | | X | | | | | | | | |
| " | | | | | | | | 5 | | 300 | | ✓ | 200 | | | | X | | | | | | | | |
| Henry Romig Jr. | | | | | | | | 6 | | 300 | | ✓ | 200 | | | | X | | | | | | | | |
| " | | | | | | | | 7 | | 300 | | ✓ | 200 | | | | X | | | | | | | | |
| " | | | | | | | | 8 | | 500 | | — | 0 | | | | | | | | | | | | |
| W. H. Evans Und 1/15 | Wm H. Evans | | | | | | Und 1/15 | 9 | | 200 | 1/15 | ✓ | 150 | | | | X | | | | | | | | |
| Allen M. Walcott 1/15 | | | | | | | Und 1/15 | 10 | | 1400 | 1/15 | ✓ | 1100 | | | | X | | | | | | | | |
| Emma C Williamson 1/15 | | | | | | | " 1/15 | 11 | | 1400 | 1/15 | ✓ | 1100 | | | | X | | | | | | | | |
| | | | | | | | " 1/15 | 12 | | 500 | | — | 0 | | | | | | | | | | | | |
| | | | | | | | | 13 | | 500 | | — | 0 | | | | | | | | | | | | |
| Gertrude Badger | | | | | | | SEly 30 ft lots 1 & | 2 | 3 | 230 | | ✓ | 200 | | | | X | | | | | | | | |
| Frances A L Smith Est | | | | | | | Nwly 76 6/10 ft | 1 | | 250 | | ✓ | 200 | | | | X | | | | | | | | |
| | | | | | | | Nwly 76 6/10 ft | 2 | | 120 | | ✓ | 100 | | | | X | | | | | | | | |
| Wm H. Crapp | A. O. Spencer | | | | | | Nwly 10 ft of Swly 20 ft | 3 | | 20 | | ✓ | 20 | | | | X | | | | | | | | |
| Catherine P. Scholl | | | | | | | SEly 65 ft of Nwly 75 ft of Swly 20 ft | 3 | | 60 | | ✓ | 50 | | | | X | | | | | | | | |
| Frances A L Smith Est | | | | | | | Nwly 76 6/10 ft of Nely 20 ft | 3 | | 70 | | ✓ | 60 | | | | X | | | | | | | | |
| Gertrude Badger | | | | | | | SEly 30 ft of wly 1/2 | 3 | | 30 | | ✓ | 30 | | | | X | | | | | | | | |
| Wm H. Crapp | A. O. Spencer | | | | | | Nwly 10 ft lots 4 & | 5 | | 150 | | ✓ | 100 | | | | X | | | | | | | | |
| Catherine P. Scholl | | | | | | | SEly 65 ft of Nwly 75 ft " 4 & | 5 | | 450 | | ✓ | 400 | | | | X | | | | | | | | |
| TAX DEED | | | | | | | All Exc. Nwly 75 ft lots 4 & | 5 | | 0 | | — | 0 | | | | | | | | | | | | |
| La Loma Co. | | | | | | | Swly 1/2 of SE 30 ft | 3 | | 20 | | ✓ | 0 | | | | | | | | | | | | |
| Wm H. Crapp | A. O. Spencer | | | | | | SW 100 ft of Unnumbered Lot bet Blocks 3 & 4 formerly close St | | | 500 | | ✓ | 400 | | | | X | | | | | | | | |
| Frances A L Smith Est. | | | | | | | NE 94 4/10 ft " " " " " " " | | | 600 | | ✓ | 500 | | | | X | | | | | | | | |
| Louise H. Casey Est. | | | | | | | | 1 | 4 | 200 | | ✓ | 200 | | | | X | | | | | | | | |
| Herman A Bauchot | | | | | | | | 2 | | 250 | | ✓ | 200 | | | | X | | | | | | | | |
| D. A. Donofris | | | | | | | | 3 | | 500 | | ✓ | 400 | | | | X | | | | | | | | |
| " | | | | | | | | 4 | | 500 | | ✓ | 400 | | | | X | | | | | | | | |
| " | | | | | | | Nwly 1/2 | 5 | | 250 | | ✓ | 200 | | | | X | | | | | | | | |
| Virginia A. Frances M Shaw | | | | | | | SEly 1/2 | 5 | | 250 | | ✓ | 200 | | | | X | | | | | | | | |
| " | | | | | | | | 6 | | 500 | | ✓ | 400 | | | | X | | | | | | | | |
| Frances A L Smith Est. | | | | | | | | 7 | | 500 | | ✓ | 400 | | | | X | | | | | | | | |
| Herman A Bauchot | | | | | | | | 8 | | 800 | | ✓ | 600 | | | | X | | | | | | | | |

THE LAST NAME GIVEN IS THE ONE TO WHOM PROPERTY IS ASSESSED

| NAME OF OWNER At Noon on First Day in January, 1927 | NAME OF OWNER At Noon on First Day in January, 1928 | Address | NAME OF OWNER At Noon on First Day in January, 1929 | Address | NAME OF OWNER At Noon on First Day in January, 1930 | Address |
|---|---|---|---|---|---|---|
| S M Folsom | | | | | | |
| " | | | | | | |
| " | | | | | | |
| " | | | | | | |
| Jennie P. Allen | Orlando Hayes | | | | | |
| " | " " | | | | | |
| Fritz A Wolff | | | | | | |
| W. H. Evans Und 1/15 | Wm. H. Evans Und 1/15 | | | | | |
| Allen M. Walcott | | | | | | |
| Emma C Willinson | | | | | | |
| Pearl S. Burns | Leath. M. Fairing | | | | | |
| TAX DEED | Catherine M Fairing | | | | | |
| TAX DEED | " " | | | | | |
| W. H. Evans Und 1/15 | Wm. H. Evans 1/15 | | | | | |
| Allen M. Walcott 7/15 | | | | | | |
| Emma C Willinson 7/15 | | | | | | |
| TAX DEED | | | | | | |
| R. J. Walder | | | | | | |
| Mrs J. C. Morrell | | | | | | |
| " | | | | | | |
| E. F. Evans | | open 1924 | | | | |
| Lizzie Hogl | | | | | | |
| " | | | | | | |
| " | | | | | | |
| Lillian Gray Palmer | | | | | | |
| Lola M. Nearpass | | | | | | |
| " | | | | | | |
| Wm John Scholl | | | | | | |
| " | | | | | | |
| Charles J. O'Beirne | Frank Von Tesmar | | | | | |
| Wm John Scholl | | | | | | |
| Van W Brady | | | | | | |
| Carl J Kelsey | | | | | | |
| Frank Santo | | | | | | |
| " | | | | | | |
| " | | | | | | |
| A. Fenstermaker | Abraham Fenstermaker | | | | | |
| Margaret S Webster | | | | | | |
| Lavinia A Watkins | | | | | | |
| " | | | | | | |

THE LAST VALUE GIVEN IS THE ASSESSED VALUE FOR THE PRESENT YEAR

| DESCRIPTION OR BOUNDARY FOR ASSESSMENT | LOT | Block | Value of Real Estate 1927 | Value of Improvements 1927 | CHECK | Value of Real Estate 1928 | Value of Improvements 1928 | Paid Personal | CHECK | Value of Real Estate 1929 | Value of Improvements 1929 | Paid Personal | CHECK | Value of Real Estate 1930 | Value of Improvements 1930 | Paid Personal | CHECK |
|---|---|---|---|---|---|---|---|---|---|---|---|---|---|---|---|---|---|
| | 1 | 5 | 300 | | ✓ | 200 | | | | | | | | | | | |
| | 2 | | 300 | | ✓ | 200 | | | | | | | | | | | |
| | 3 | | 300 | | ✓ | 200 | | | | | | | | | | | |
| | 4 | | 300 | | ✓ | 200 | | | | | | | | | | | |
| | 5 | | 300 | | ✓ | 200 | | | | | | | | | | | |
| | 6 | | 300 | | ✓ | 200 | | | | | | | | | | | |
| | 7 | | 250 | | ✓ | 200 | | | | | | | | | | | |
| Und 1/15 | 8 | | 30 | | ✓ | 15 | | | | | | | | | | | |
| " 7/15 | 8 | | 110 | | ✓ | 90 | | | | | | | | | | | |
| " 7/15 | 8 | | 110 | | ✓ | 90 | | | | | | | | | | | |
| | 9 | | 250 | | ✓ | 200 | | | | | | | | | | | |
| | 10 | | 0 | | — | 200 | | | | | | | | | | | |
| | 11 | | 0 | | — | 200 | | | | | | | | | | | |
| Und 1/15 | 12 | | 50 1/15 | | ✓ | 50 | | | | | | | | | | | |
| 7/15 | 13 | | 350 7/15 | | ✓ | 300 | | | | | | | | | | | |
| 7/15 | 14 | | 350 7/15 | | ✓ | 300 | | | | | | | | | | | |
| | 15 | | 0 | | — | 0 | | | | | | | | | | | |
| Lot 16 - N'ly 27½ ft | 17 | | 300 | | ✓ | 200 | | | | | | | | | | | |
| S'ly 12½ ft lot 17 & all | 18 | | 240 | | ✓ | 200 | | | | | | | | | | | |
| N'ly 15 ft | 19 | | 60 | | ✓ | 50 | | | | | | | | | | | |
| (Jul 1930) S'ly 25 ft lot 19 & all | 20 | | 300 | | ✓ | 200 | | | | | | | | | | | |
| | 21 | | 600 | | ✓ | 500 | | | | | | | | | | | |
| | 22 | | 600 | | ✓ | 500 | | | | | | | | | | | |
| | 23 | | 200 | | ✓ | 200 | | | | | | | | | | | |
| | 24 | | 60 | | ✓ | 50 | | | | | | | | | | | |
| | 25 | | 200 | | ✓ | 200 | | | | | | | | | | | |
| | 26 | | 300 | | ✓ | 200 | | | | | | | | | | | |
| | 27 | | 300 | | ✓ | 200 | | | | | | | | | | | |
| | 28 | | 300 | | ✓ | 200 | | | | | | | | | | | |
| | 29 | | 300 | | ✓ | 200 | | | | | | | | | | | |
| | 30 | | 250 | | ✓ | 200 | | | | | | | | | | | |
| | 31 | | 250 | | ✓ | 200 | | | | | | | | | | | |
| | 32 | | 200 | | ✓ | 200 | | | | | | | | | | | |
| | 33 | | 200 | | ✓ | 200 | | | | | | | | | | | |
| | 34 | | 200 | | ✓ | 200 | | | | | | | | | | | |
| | 35 | | 200 | | ✓ | 200 | | | | | | | | | | | |
| | 36 | | 300 | | ✓ | 200 | | | | | | | | | | | |
| | 37 | | 300 | | ✓ | 200 | | | | | | | | | | | |
| | 38 | | 300 | | ✓ | 200 | | | | | | | | | | | |
| | 39 | | 300 | | ✓ | 200 | | | | | | | | | | | |

**THE LAST NAME GIVEN IS THE ONE TO WHOM PROPERTY IS ASSESSED**

**THE LAST VALUE GIVEN IS THE ASSESSED VALUE FOR THE PRESENT YEAR**

| NAME OF OWNER At Noon on First Day in January, 1927 | NAME OF OWNER At Noon on First Day in January, 1928 | Address | NAME OF OWNER At Noon on First Day in January, 1929 | Address | NAME OF OWNER At Noon on First Day in January, 1930 | Address | DESCRIPTION OR BOUNDARY FOR ASSESSMENT | LOT | Block | Value of Real Estate 1927 | Value of Improvements 1927 | CHECK | Value of Real Estate 1928 | Value of Improvements 1928 | Paid Personal | CHECK | Value of Real Estate 1929 | Value of Improvements 1929 | Paid Personal | CHECK | Value of Real Estate 1930 | Value of Improvements 1930 | Paid Personal | CHECK |
|---|---|---|---|---|---|---|---|---|---|---|---|---|---|---|---|---|---|---|---|---|---|---|---|---|
| Clara E Coulter | | | | | | | | 1 | 6 | 180 | | ✓ | 100 | | | ✓ | | | | | | | | |
| " | | | | | | | | 2 | | 200 | | ✓ | 200 | | | ✓ | | | | | | | | |
| Jennie P. Allen | | | | | | | | 3 | | 200 | | | 200 | | | X | | | | | | | | |
| Henry Meriwether | Alice R. Gladden | | | | | | | 4 | | 200 | | ✓ | 200 | | | X | | | | | | | | |
| A. H. Barnes | | | | | | | | 5 | | 200 | | ✓ | 200 | | | X | | | | | | | | |
| Clara E Coulter | | | | | | | | 6 | | 200 | | ✓ | 200 | | | ✓ | | | | | | | | |
| " | | | | | | | | 7 | | 200 | | ✓ | 200 | | | ✓ | | | | | | | | |
| " | | | | | | | | 8 | | 200 | | ✓ | 200 | | | ✓ | | | | | | | | |
| " | | | | | | | | 9 | | 200 | | ✓ | 200 | | | ✓ | | | | | | | | |
| " | | | | | | | | 10 | | 200 | | ✓ | 200 | | | ✓ | | | | | | | | |
| " | | | | | | | | 11 | | 200 | | ✓ | 200 | | | ✓ | | | | | | | | |
| " | | | | | | | | 12 | | 200 | | ✓ | 200 | | | ✓ | | | | | | | | |
| " | | | | | | | | 13 | | 200 | | ✓ | 200 | | | ✓ | | | | | | | | |
| " | | | | | | | | 14 | | 200 | | ✓ | 200 | | | ✓ | | | | | | | | |
| " | | | | | | | | 15 | | 200 | | ✓ | 200 | | | ✓ | | | | | | | | |
| " | | | | | | | | 16 | | 150 | | ✓ | 100 | | | ✓ | | | | | | | | |
| " | | | | | | | | 17 | | 150 | | ✓ | 100 | | | ✓ | | | | | | | | |
| " | | | | | | | | 18 | | 150 | | ✓ | 100 | | | ✓ | | | | | | | | |
| Union Trust Co of S.D. | Clara E Coulter | | | | | | | 19 | | 150 | | ✓ | 100 | | | ✓ | | | | | | | | |
| " | " | | | | | | | 20 | | 150 | | ✓ | 100 | | | ✓ | | | | | | | | |
| " | " | | | | | | | 21 | | 50 | | ✓ | 50 | | | ✓ | | | | | | | | |
| " | " | | | | | | | 22 | | 100 | | ✓ | 80 | | | ✓ | | | | | | | | |
| Clara E Coulter | | | | | | | | 23 | | 100 | | ✓ | 80 | | | ✓ | | | | | | | | |
| " | | | | | | | | 24 | | 100 | | ✓ | 80 | | | ✓ | | | | | | | | |
| " | | | | | | | | 25 | | 100 | | ✓ | 80 | | | ✓ | | | | | | | | |
| " | | | | | | | | 26 | | 100 | | ✓ | 80 | | | ✓ | | | | | | | | |
| " | | | | | | | | 27 | | 200 | | ✓ | 200 | | | ✓ | | | | | | | | |
| " | | | | | | | | 28 | | 300 | | ✓ | 200 | | | ✓ | | | | | | | | |
| " | | | | | | | | 29 | | 300 | | ✓ | 200 | | | ✓ | | | | | | | | |
| " | | | | | | | | 30 | | 300 | | ✓ | 200 | | | ✓ | | | | | | | | |
| " | | | | | | | | 31 | | 300 | | ✓ | 200 | | | ✓ | | | | | | | | |
| " | | | | | | | | 32 | | 300 | | ✓ | 200 | | | ✓ | | | | | | | | |
| " | | | | | | | | 33 | | 300 | | ✓ | 200 | | | ✓ | | | | | | | | |
| " | | | | | | | | 34 | | 300 | | ✓ | 200 | | | ✓ | | | | | | | | |
| " | | | | | | | | 35 | | 300 | | ✓ | 200 | | | ✓ | | | | | | | | |
| " | | | | | | | | 36 | | 300 | | ✓ | 200 | | | ✓ | | | | | | | | |
| " | | | | | | | | 37 | | 300 | | ✓ | 200 | | | ✓ | | | | | | | | |
| " | | | | | | | | 38 | | 300 | | ✓ | 200 | | | ✓ | | | | | | | | |
| W.B. Annabelle Zimmerly | | | | | | | | 39 | | 300 | 600 | ✓ | 200 | 540 | | X | | | | | | | | |
| Clara E Coulter | | | | | | | | 40 | | 400 | 1000 | ✓ | 300 | 1240 | | X | | | | | | | | |

**THE LAST NAME GIVEN IS THE ONE TO WHOM PROPERTY IS ASSESSED**

| NAME OF OWNER At Noon on First Day in January, 1927 | NAME OF OWNER At Noon on First Day in January, 1928 | Address | NAME OF OWNER At Noon on First Day in January, 1929 | Address | NAME OF OWNER At Noon on First Day in January, 1930 | Address |
|---|---|---|---|---|---|---|
| Fanny M Mays | Fanny Mays Beck | | | | | |
| " | " | | | | | |
| Sullect Union Sec Corp. | | | | | | |
| " | | | | | | |
| " | | | | | | |
| " | | | | | | |
| Stella Anderson | Ruth M. Eaton | | | | | |
| Susan B. Reed | | | | | | |
| " | | | | | | |
| " | | | | | | |
| John A Klevior | Blanche B. Bates | | | | | |
| Tillie M. Heinaman | | | | | | |
| Frank W Clark | | | | | | |
| Tillie M. Heinaman | Leo N. DeLaney | | | | | |
| " | " | | | | | |
| A B. Ward | Nellie May Gibbs | | | | | |
| Mabel J Hastings | | | | | | |
| O C. Thompson | | | | | | |
| Chas. L. Burns | Hattie W. Moore | | | | | |
| Wm John Scholl | M. J. Hyde | | | | | |
| Allen M. Walcott und 7/15 | | | | | | |
| Emma C Williamson 7/15 | | | | | | |
| Wm H. Evans 1/15 | | | | | | |

**THE LAST VALUE GIVEN IS THE ASSESSED VALUE FOR THE PRESENT YEAR**

| DESCRIPTION OR BOUNDARY FOR ASSESSMENT | LOT | Block | Value of Real Estate 1927 | Value of Improvements 1927 | CHECK | Value of Real Estate 1928 | Value of Improvements 1928 | Paid Personal | CHECK | Value of Real Estate 1929 | Value of Improvements 1929 | Paid Personal | CHECK | Value of Real Estate 1930 | Value of Improvements 1930 | Paid Personal | CHECK |
|---|---|---|---|---|---|---|---|---|---|---|---|---|---|---|---|---|---|
| | 1 | 7 | 200 | | s | 200 | | | | | | | | | | | |
| | 2 | | 150 | | s | 100 | | | | | | | | | | | |
| | 3 | | 150 | | ✓ | 100 | | | | | | | | | | | |
| | 4 | | 150 | | ✓ | 100 | | | | | | | | | | | |
| | 5 | | 100 | | ✓ | 80 | | | | | | | | | | | |
| | 6 | | 100 | | ✓ | 80 | | | | | | | | | | | |
| | 7 | | 100 | | ✓ | 80 | | | | | | | | | | | |
| | 8 | | 100 | | ✓ | 80 | | | | | | | | | | | |
| | 9 | | 100 | | ✓ | 80 | | | | | | | | | | | |
| | 10 | | 100 | | ✓ | 80 | | | | | | | | | | | |
| | 11 | | 100 | | ✓ | 80 | | | | | | | | | | | |
| | 12 | | 100 | | ✓ | 80 | | | | | | | | | | | |
| | 13 | | 100 | | ✓ | 80 | | | | | | | | | | | |
| | 14 | | 100 | | ✓ | 80 | | | | | | | | | | | |
| | 15 | | 70 | | ✓ | 60 | | | | | | | | | | | |
| | 16 | | 70 | | ✓ | 60 | | | | | | | | | | | |
| | 17 | | 100 | 80 | ✓ | 80 | 40 | 10 | | | | | | | | | |
| | 18 | | 100 | | ✓ | 80 | | | | | | | | | | | |
| | 19 | | 100 | | ✓ | 80 | | | | | | | | | | | |
| Ely 15ft | 20 | | 10 | | – | 10 | | | | | | | | | | | |
| All Exc: Ely 25ft | 20 | | 40 | | – | 40 | | | | | | | | | | | |
| | 21 | | 50 | | – | 50 | | | | | | | | | | | |
| | 22 | | 180 | | – | 100 | | | | | | | | | | | |
| | 23 | | 100 | | – | 80 | | | | | | | | | | | |
| | 24 | | 100 | | – | 80 | | | | | | | | | | | |
| | 25 | | 100 | | – | 80 | | | | | | | | | | | |
| | 26 | | 100 | | – | 80 | | | | | | | | | | | |
| | 27 | | 100 | | – | 80 | | | | | | | | | | | |
| | 28 | | 150 | | – | 100 | | | | | | | | | | | |
| | 29 | | 150 | | – | 100 | | | | | | | | | | | |
| Undi 7/15 | 30 | | 1700 | | ✓ | 1000 | | | | | | | | | | | |
| " 7/15 | 31 | | 1700 | | ✓ | 1000 | | | | | | | | | | | |
| " 1/15 | 32 | | 200 | | ✓ | 200 | ✓ | | | | | | | | | | |
| | 33 | | 150 | | – | – | | | | | | | | | | | |
| | 34 | | 150 | | – | – | | | | | | | | | | | |
| | 35 | | 150 | | – | – | | | | | | | | | | | |
| | 36 | | 150 | | – | – | | | | | | | | | | | |
| | 37 | | 150 | | – | – | | | | | | | | | | | |
| | 38 | | 150 | | – | – | | | | | | | | | | | |
| | 39 | | 200 | | – | – | | | | | | | | | | | |

**THE LAST NAME GIVEN IS THE ONE TO WHOM PROPERTY IS ASSESSED**

**THE LAST VALUE GIVEN IS THE ASSESSED VALUE FOR THE PRESENT YEAR**

| NAME OF OWNER At Noon on First Day in January, 1927 | NAME OF OWNER At Noon on First Day in January, 1928 | Address | NAME OF OWNER At Noon on First Day in January, 1929 | Address | NAME OF OWNER At Noon on First Day in January, 1930 | Address | DESCRIPTION OR BOUNDARY FOR ASSESSMENT | LOT | Block | Value of Real Estate 1927 | Value of Improvements 1927 | CHECK | Value of Real Estate 1928 | Value of Improvements 1928 | Paid Personal | CHECK | Value of Real Estate 1929 | Value of Improvements 1929 | Paid Personal | CHECK | Value of Real Estate 1930 | Value of Improvements 1930 | Paid Personal | CHECK |
|---|---|---|---|---|---|---|---|---|---|---|---|---|---|---|---|---|---|---|---|---|---|---|---|---|
| PANTAGES, MILLS, SHREVE & CO. | | | | | | | | 1 | 8 | 300 | | ✓ | 700 | | | | | | | | | | | |
| " | | | | | | | | 2 | | 400 | | ✓ | 300 | | | | | | | | | | | |
| " | | | | | | | | 3 | | 400 | | ✓ | 300 | | | | | | | | | | | |
| " | James L. Kissinger | | | | | | | 4 | | 400 | | ✓ | 300 | 1240 | | | | | | | | | | |
| Arthur C Gutch | | | | | | | | 5 | | 500 | | ✓ | 400 | | | | | | | | | | | |
| Lester C Page | Lester Page | | | | | | | 6 | | 600 | 80 | ✓ | 500 | 60 | | | | | | | | | | |
| PANTAGES, MILLS, SHREVE & CO. | | | | | | | | 7 | | 700 | | ✓ | 700 | | | | | | | | | | | |
| Herbert J Schlumpf | PANTAGES, MILLS, SHREVE & CO. | | | | | | | 8 | | 150 | | S | 100 | | | | | | | | | | | |
| " | " | | | | | | | 9 | | 150 | | S | 100 | | | | | | | | | | | |
| " | " | | | | | | | 10 | | 150 | | S | 100 | | | | | | | | | | | |
| PANTAGES, MILLS, SHREVE & CO. | " | | | | | | | 11 | | 150 | | ✓ | 100 | | | | | | | | | | | |
| Geo. Chronopoulos | Geo. Chrones | | | | | | | 12 | | 150 | | ✓ | 100 | | 200 | | | | | | | | | |
| Geo. Balaban | | | | | | | | 1 | 9 | 400 | | ✓ | 300 | | | | | | | | | | | |
| Western Investment Co. | | | | | | | | 2 | | 300 | | ✓ | 700 | | | | | | | | | | | |
| " | | | | | | | | 3 | | 100 | | ✓ | 80 | | | | | | | | | | | |
| " | | | | | | | | 4 | | 200 | | ✓ | 700 | | | | | | | | | | | |
| Walter L. Brown | | | | | | | | 1 | 10 | 400 | | ✓ | 300 | | | | | | | | | | | |
| " | | | | | | | | 2 | | 300 | | ✓ | 700 | | | | | | | | | | | |
| " | | | | | | | | 3 | | 300 | | ✓ | 700 | | | | | | | | | | | |
| " | | | | | | | | 4 | | 400 | | ✓ | 300 | | | | | | | | | | | |
| PANTAGES, MILLS, SHREVE & CO. | | | | | | | | 1 | 11 | 150 | | ✓ | 100 | | | | | | | | | | | |
| " | | | | | | | | 2 | | 150 | | ✓ | 100 | | | | | | | | | | | |
| " | | | | | | | | 3 | | 150 | | ✓ | 100 | | | | | | | | | | | |
| " | | | | | | | | 4 | | 150 | | ✓ | 100 | | | | | | | | | | | |
| Sylvester Kipp | | | | | | | | 5 | | 150 | | ✓ | 100 | | | | | | | | | | | |
| " | | | | | | | | 6 | | 150 | | ✓ | 100 | | | | | | | | | | | |
| J. H. Tuttle | PANTAGES, MILLS, SHREVE & CO. | | | | | | | 7 | | 200 | | ✓ | 200 | | | | | | | | | | | |
| John C Nagel | | | | | | | | 8 | | 200 | | ✓ | 200 | | | | | | | | | | | |
| S.D. Trust + Savings Bank | | | | | | | | 9 | | 200 | | ✓ | 200 | | | | | | | | | | | |
| Wm H. Hammond | | | | | | | | 10 | | 250 | | ✓ | 200 | | | | | | | | | | | |
| " | | | | | | | | 11 | | 300 | | ✓ | 200 | | | | | | | | | | | |
| " | | | | | | | | 12 | | 500 | | ✓ | 400 | | | | | | | | | | | |
| Geo L. + Mary I Ellsworth | C. W. Justice | | | | | | | 13 | | 600 | | ✓ | 500 | | | | | | | | | | | |
| " | " | | | | | | | 14 | | 400 | 1110 | ✓ | 300 | 560 | | | | | | | | | | |
| Emile J Meyers | E J Meyers | | | | | | | 15 | | 400 | 480 | ✓ | 300 | 300 | | | | | | | | | | |
| T. L. Kidd | | | | | | | | 16 | | 400 | | ✓ | 300 | | | | | | | | | | | |
| Maggie L Fuckerson | | | | | | | | 17 | | 400 | | ✓ | 300 | | | | | | | | | | | |
| J. F. Kelley | | | | | | | | 18 | | 350 | | ✓ | 300 | | | | | | | | | | | |
| " | | | | | | | | 19 | | 350 | | ✓ | 300 | | | | | | | | | | | |
| " | | | | | | | | 20 | | 300 | 1080 | ✓ | 300 | 400 | | | | | | | | | | |
| PANTAGES, MILLS, SHREVE & CO. | | | | | | | | 21 | | 250 | | ✓ | 200 | | | | | | | | | | | |
| Clayton H. Witherell | | | | | | | | 22 | | 250 | | ✓ | 200 | | | | | | | | | | | |
| Margaret L Allen | | | | | | | | 23 | | 250 | 670 | ✓ | 200 | | | | | | | | | | | |
| " | | | | | | | | 24 | | 250 | | ✓ | 200 | 480 | | | | | | | | | | |
| | | | | | | | | | | | | 11 | 35 6 | 9 | | | | | | | | | | |

**THE LAST NAME GIVEN IS THE ONE TO WHOM PROPERTY IS ASSESSED**

| NAME OF OWNER At Noon on First Day in January, 1927 | NAME OF OWNER At Noon on First Day in January, 1928 | Address | NAME OF OWNER At Noon on First Day in January, 1929 | Address | NAME OF OWNER At Noon on First Day in January, 1930 | Address |
|---|---|---|---|---|---|---|
| C. W. Justice | | | | | | |
| " | | | | | | |
| Chas. E. Roton | | | | | | |
| Martha M Weber | | | | | | |
| Lena S. Trenton | | | | | | |
| Linda Potts | Alta L. Mosk | | | | | |
| Arthur W Tobin | | | | | | |
| Ray L. Sturgeon | | | | | | |
| Western Inv. Co. | John Q Adams | | | | | |
| " | " | | | | | |
| PANTAGES, MILLS, SHREVE & CO. | Wm H. Wade | | | | | |
| | Henry Horn | | | | | |
| H. L. Gongwer | Herbert Marples | | | | | |
| D. A. Maderia | Geo Borst. | | | | | |
| Richard E Rudisill | Veterans Welfare Board | | | | | |
| Elizabeth L. Rodgers | | | | | | |
| " | | | | | | |
| B. W. Proctor | | | | | | |
| Mary A Summers | | | | | | |
| " | | | | | | |
| " | | | | | | |
| " | | | | | | |
| O. F. Allred | | | | | | |
| PANTAGES, MILLS, SHREVE & CO. | | | | | | |
| V. B. Hibbs | | | | | | |
| PANTAGES, MILLS, SHREVE & CO. | H. S. Onstad | | | | | |
| " | PANTAGES, MILLS, SHREVE & CO. | | | | | |
| James Sinclair | | | | | | |
| PANTAGES, MILLS, SHREVE & CO. | | | | | | |
| " | | | | | | |
| " | | | | | | |
| " | | | | | | |
| " | | | | | | |
| " | | | | | | |
| Margaret Fitz Und ½ | | | | | | |
| PANTAGES, MILLS, SHREVE & CO. " ½ | Alice M. Fitz. | | | | | |
| Joseph Rink | | | | | | |
| PANTAGES, MILLS, SHREVE & CO. | | | | | | |
| " | Pantages Mills Shreve Co | | | | | |
| " | PANTAGES, MILLS, SHREVE & CO. | | | | | |
| " | " | | | | | |
| " | " | | | | | |
| " | " | | | | | |
| " | " | | | | | |
| " | " | | | | | |
| Ivan V Johnson | | | | | | |
| PANTAGES, MILLS, SHREVE & CO. | | | | | | |
| " | | | | | | |
| W. A. Perrine | | | | | | |

**THE LAST VALUE GIVEN IS THE ASSESSED VALUE FOR THE PRESENT YEAR**

| DESCRIPTION OR BOUNDARY FOR ASSESSMENT | LOT | Block | Value of Real Estate 1927 | Value of Improvements 1927 | CHECK | Value of Real Estate 1928 | Value of Improvements 1928 | Paid Personal | CHECK | Value of Real Estate 1929 | Value of Improvements 1929 | Paid Personal | CHECK | Value of Real Estate 1930 | Value of Improvements 1930 | Paid Personal | CHECK |
|---|---|---|---|---|---|---|---|---|---|---|---|---|---|---|---|---|---|
| | 1 | 12 | 600 | | ✓ | 500 | | | X | | | | | | | | |
| | 2 | | 500 | | ✓ | 400 | | | X | | | | | | | | |
| | 3 | | 500 | | ✓ | 400 | | | X | | | | | | | | |
| | 4 | | 500 | | ✓ | 400 | | | X | | | | | | | | |
| | 5 | | 500 | | ✓ | 400 | | 100 | X | | | | | | | | |
| | 6 | | 500 | | ✓ | 400 | | | X | | | | | | | | |
| | 7 | | 500 | | S | 400 | | | S | | | | | | | | |
| | 8 | | 500 | | S | 400 | | | S | | | | | | | | |
| | 9 | | 500 | | ✓ | 400 | | | X | | | | | | | | |
| | 10 | | 500 | | ✓ | 400 | | | X | | | | | | | | |
| | 11 | | 500 | | ✓ | 400 | | | X | | | | | | | | |
| | 12 | | 600 | | ✓ | 500 | 1640 | | X | | | | | | | | |
| | 13 | | 600 | | ✓ | 500 | | | X | | | | | | | | |
| Sly ½ lot 15 + all | 14 | | 750 | 1600 | S | 0 | Dwelling 1600 | | | | | | | | | | |
| N Ely ½ | 15 | | 750 | | ✓ | 700 | | | X | | | | | | | | |
| | 16 | | 400 | | ✓ | 300 | | | X | | | | | | | | |
| | 17 | | 400 | 1400 | ✓ | 300 | 1400 | 100 | X | | | | | | | | |
| | 18 | | 300 | | ✓ | 200 | | | X | | | | | | | | |
| | 19 | | 300 | | ✓ | 200 | | | X | | | | | | | | |
| | 20 | | 300 | | ✓ | 200 | | | X | | | | | | | | |
| | 21 | | 250 | | ✓ | 200 | | | X | | | | | | | | |
| | 22 | | 250 | | ✓ | 200 | | | X | | | | | | | | |
| | 23 | | 250 | 40 | ✓ | 200 | 40 | | X | | | | | | | | |
| | 24 | | 250 | 80 | ✓ | 200 | 120 | | X | | | | | | | | |
| | 1 | 13 | 500 | | ✓ | 400 | | | X | | | | | | | | |
| | 2 | | 400 | | ✓ | 300 | | | X | | | | | | | | |
| | 3 | | 400 | | ✓ | 300 | | 150 | X | | | | | | | | |
| | 4 | | 400 | | ✓ | 300 | | | X | | | | | | | | |
| | 5 | | 400 | | ✓ | 300 | | | X | | | | | | | | |
| | 6 | | 400 | | ✓ | 300 | | | X | | | | | | | | |
| | 7 | | 400 | | ✓ | 300 | | | X | | | | | | | | |
| | 8 | | 400 | | ✓ | 300 | | | X | | | | | | | | |
| | 9 | | 400 | | ✓ | 300 | | | X | | | | | | | | |
| Und ½ | 10 | | 700 | | S | 700 | | | S | | | | | | | | |
| " ½ | 10 | | 700 | | ✓ | 700 | | | X | | | | | | | | |
| | 11 | | 500 | | ✓ | 400 | | | X | | | | | | | | |
| | 12 | | 500 | 1400 | ✓ | 400 | 1720 | | X | | | | | | | | |
| | 13 | | 400 | | ✓ | 300 | | | X | | | | | | | | |
| | 14 | | 400 | | ✓ | 300 | | | X | | | | | | | | |
| | 15 | | 400 | | ✓ | 300 | | | X | | | | | | | | |
| | 16 | | 400 | | ✓ | 300 | | | X | | | | | | | | |
| | 17 | | 400 | | ✓ | 300 | | | X | | | | | | | | |
| | 18 | | 400 | | ✓ | 300 | | | X | | | | | | | | |
| | 19 | | 400 | | ✓ | 300 | | | X | | | | | | | | |
| | 20 | | 400 | | S | 300 | | | S | | | | | | | | |
| | 21 | | 400 | | ✓ | 300 | | | X | | | | | | | | |
| | 22 | | 400 | | ✓ | 300 | | | X | | | | | | | | |
| | 23 | | 500 | | ✓ | 400 | | | X | | | | | | | | |

# Index to Property in Point Loma Heights

## City of San Diego, California — Point Loma Heights



**THE LAST NAME GIVEN IS THE ONE TO WHOM PROPERTY IS ASSESSED**

**THE LAST VALUE GIVEN IS THE ASSESSED VALUE FOR THE PRESENT YEAR**

| NAME OF OWNER At Noon on First Day in January, 1927 | NAME OF OWNER At Noon on First Day in January, 1928 | Address | NAME OF OWNER At Noon on First Day in January, 1929 | Address | NAME OF OWNER At Noon on First Day in January, 1930 | Address | DESCRIPTION OR BOUNDARY FOR ASSESSMENT | LOT | Block | Value of Real Estate 1927 | Value of Improvements 1927 | CHECK | Value of Real Estate 1928 | Value of Improvements 1928 | Paid Personal | CHECK | Value of Real Estate 1929 | Value of Improvements 1929 | Paid Personal | CHECK | Value of Real Estate 1930 | Value of Improvements 1930 | Paid Personal | CHECK |
|---|---|---|---|---|---|---|---|---|---|---|---|---|---|---|---|---|---|---|---|---|---|---|---|---|
| PANTAGES, MILLS, SHREVE & CO. | | | | | | | | 1 | 14 | 700 | | ✓ | 600 | | | ✓ | | | | | | | | |
| " | | | | | | | | 2 | | 600 | | ✓ | 500 | | | ✓ | | | | | | | | |
| " | | | | | | | | 3 | | 600 | | ✓ | 500 | | | ✓ | | | | | | | | |
| " | | | | | | | | 4 | | 600 | | ✓ | 500 | | | ✓ | | | | | | | | |
| " | | | | | | | | 5 | | 600 | | ✓ | 500 | | | ✓ | | | | | | | | |
| " | | | | | | | | 6 | | 600 | | ✓ | 500 | | | ✓ | | | | | | | | |
| " | | | | | | | | 7 | | 600 | | ✓ | 500 | | | ✓ | | | | | | | | |
| " | | | | | | | | 8 | | 600 | | ✓ | 500 | | | ✓ | | | | | | | | |
| " | | | | | | | | 9 | | 600 | | ✓ | 500 | | | ✓ | | | | | | | | |
| A. H. Frost Co. | | | | | | | | 10 | | 600 | | ✓ | 500 | | | ✓ | | | | | | | | |
| " | | | | | | | | 11 | | 700 | | ✓ | 600 | | | ✓ | | | | | | | | |
| Ernest P. Boy | Cora A. Buchanan | | | | | | | 12 | | 500 | 1600 | S | 400 | 1860 | 130 | ✓ | | | | | | | | |
| C. W. Justice | John C. Meyer | | | | | | | 13 | | 400 | | ✓ | 300 | | | ✓ | | | | | | | | |
| " | Cora A. Peters by January | | | | | | | 14 | | 400 | | ✓ | 300 | 2160 | | ✓ | | | | | | | | |
| Ernest P. Boy | E. J. De Piller | | | | | | | 15 | | 400 | | ✓ | 300 | 1880 | 90 | ✓ | | | | | | | | |
| Jennie Linson | | | | | | | | 16 | | 400 | | ✓ | 300 | | | ✓ | | | | | | | | |
| P. C. Hatch | | | | | | | | 17 | | 400 | | ✓ | 300 | | | ✓ | | | | | | | | |
| " | | | | | | | | 18 | | 400 | | ✓ | 300 | | | ✓ | | | | | | | | |
| " | | | | | | | | 19 | | 400 | 140 | ✓ | 300 | 400 | | ✓ | | | | | | | | |
| PANTAGES, MILLS, SHREVE & CO. | | | | | | | | 20 | | 400 | | ✓ | 300 | | | ✓ | | | | | | | | |
| " | | | | | | | | 21 | | 400 | | ✓ | 300 | | | ✓ | | | | | | | | |
| " | | | | | | | | 22 | | 500 | | ✓ | 400 | | | ✓ | | | | | | | | |
| | | | | | | | | | | | | | | | | | | | | | | | | |
| Otto Kemmler | | | | | | | | 1 | 15 | 800 | | ✓ | 600 | | | ✓ | | | | | | | | |
| PANTAGES, MILLS, SHREVE & CO. | | | | | | | | 2 | | 700 | | ✓ | 600 | | | ✓ | | | | | | | | |
| " | | | | | | | | 3 | | 700 | | ✓ | 600 | | | ✓ | | | | | | | | |
| J. J. Heath | | | | | | | | 4 | | 700 | 1200 | ✓ | 600 | 860 | | ✓ | | | | | | | | |
| Edward Kierlich | | | | | | | | 5 | | 700 | | ✓ | 600 | | | ✓ | | | | | | | | |
| Clytie B. Collier | | | | | | | | 6 | | 700 | | ✓ | 600 | | | ✓ | | | | | | | | |
| " | | | | | | | | 7 | | 800 | | ✓ | 600 | | | ✓ | | | | | | | | |
| Marie Sorenson | | | | | | | | 8 | | 500 | | ✓ | 400 | | | ✓ | | | | | | | | |
| Catherine Fleming | | | | | | | | 9 | | 400 | | S | 300 | | | ✓ | | | | | | | | |
| PANTAGES, MILLS, SHREVE & CO. | | | | | | | | 10 | | 400 | | ✓ | 300 | | | ✓ | | | | | | | | |
| " | | | | | | | | 11 | | 400 | | ✓ | 300 | | | ✓ | | | | | | | | |
| " | | | | | | | | 12 | | 400 | | ✓ | 300 | | | ✓ | | | | | | | | |
| " | | | | | | | | 13 | | 400 | | ✓ | 300 | | | ✓ | | | | | | | | |
| " | | | | | | | | 14 | | 400 | | ✓ | 300 | | | ✓ | | | | | | | | |
| " | | | | | | | | 15 | | 400 | | ✓ | 300 | | | ✓ | | | | | | | | |
| " | A. Courcheene | | | | | | | 16 | | 500 | | ✓ | 400 | | | ✓ | | | | | | | | |
| " | PANTAGES, MILLS, SHREVE & CO. | | | | | | | 17 | | 500 | | ✓ | 400 | | | ✓ | | | | | | | | |
| | " | | | | | | | 18 | | 400 | | ✓ | 300 | | | ✓ | | | | | | | | |
| Francis J. Gillifort | | | | | | | | 19 | | 400 | | ✓ | 300 | | | ✓ | | | | | | | | |
| Catherine Mathes | | | | | | | | 20 | | 400 | | ✓ | 300 | | | ✓ | | | | | | | | |
| PANTAGES, MILLS, SHREVE & CO. | | | | | | | | 21 | | 400 | | ✓ | 300 | | | ✓ | | | | | | | | |
| " | | | | | | | | 22 | | 400 | | ✓ | 300 | | | ✓ | | | | | | | | |
| " | | | | | | | | 23 | | 400 | | ✓ | 300 | | | ✓ | | | | | | | | |
| Arthur F. Witt | | | | | | | | 24 | | 400 | | S | 300 | | | ✓ | | | | | | | | |
| PANTAGES, MILLS, SHREVE & CO. | | | | | | | | 25 | | 500 | | ✓ | 400 | | | ✓ | | | | | | | | |

# Index to Property in Point Loma Heights

**THE LAST NAME GIVEN IS THE ONE TO WHOM PROPERTY IS ASSESSED**

| NAME OF OWNER At Noon on First Day in January, 1927 | NAME OF OWNER At Noon on First Day in January, 1928 | Address | NAME OF OWNER At Noon on First Day in January, 1929 | Address | NAME OF OWNER At Noon on First Day in January, 1930 | Address |
|---|---|---|---|---|---|---|
| PANTAGES, MILLS, SHREVE & CO. | | | | | | |
| " | | | | | | |
| " | | | | | | |
| PANTAGES, MILLS, SHREVE & CO. | | | | | | |
| PANTAGES, MILLS, SHREVE & CO. | | | | | | |
| " | | | | | | |
| " | | | | | | |
| " | | | | | | |
| " | | | | | | |
| Ray F Ward | | | | | | |
| " | | | | | | |
| " | | | | | | |
| " | | | | | | |
| PANTAGES, MILLS, SHREVE & CO. | | | | | | |
| H. Effron | Marie G. Hancock<br>Marie G. Hancock | | | | | |
| PANTAGES, MILLS, SHREVE & CO. | | | | | | |
| " | | | | | | |
| " | | | | | | |
| " | | | | | | |
| " | | | | | | |
| " | | | | | | |
| Joseph P. Foulcer | | | | | | |
| " | | | | | | |
| PANTAGES, MILLS, SHREVE & CO. | N. S. Dyer. | | | | | |
| " | " | | | | | |
| " | " | | | | | |
| " | PANTAGES, MILLS, SHREVE & CO. | | | | | |
| " | | | | | | |
| " | | | | | | |
| " | | | | | | |
| " | | | | | | |
| " | | | | | | |
| " | | | | | | |
| " | | | | | | |
| " | | | | | | |
| " | | | | | | |
| " | | | | | | |
| Mary L. Neel | | | | | | |
| PANTAGES, MILLS, SHREVE & CO. | | | | | | |
| Archie C Norman | | | | | | |
| W. Edward Shaw Co. Inc | | | | | | |
| F. H. Woodward | Fred H. Woodward | | | | | |
| PANTAGES, MILLS, SHREVE & CO. | | | | | | |
| " | | | | | | |
| " | | | | | | |





**THE LAST VALUE GIVEN IS THE ASSESSED VALUE FOR THE PRESENT YEAR**

| DESCRIPTION OR BOUNDARY FOR ASSESSMENT | LOT | Block | Value of Real Estate 1927 | Value of Improvements 1927 | CHECK | Value of Real Estate 1928 | Value of Improvements 1928 | Paid Personal | CHECK | Value of Real Estate 1929 | Value of Improvements 1929 | Paid Personal | CHECK | Value of Real Estate 1930 | Value of Improvements 1930 | Paid Personal | CHECK |
|---|---|---|---|---|---|---|---|---|---|---|---|---|---|---|---|---|---|
| | 1 | 16 | 800 | | ✓ | 600 | | | ✓ | | | | | | | | |
| | 2 | | 700 | | ✓ | 600 | | | ✓ | | | | | | | | |
| N½ly ½ | 3 | | 350 | | ✓ | 300 | | | ✓ | | | | | | | | |
| S½ly ½ of lot & all | 4 | | 1050 | | ✓ | 900 | | | ✓ | | | | | | | | |
| | 5 | | 700 | | ✓ | 600 | | | ✓ | | | | | | | | |
| | 6 | | 700 | | ✓ | 600 | | | ✓ | | | | | | | | |
| | 7 | | 800 | | ✓ | 600 | | | ✓ | | | | | | | | |
| | 8 | | 500 | | ✓ | 400 | | | ✓ | | | | | | | | |
| | 9 | | 400 | | ✓ | 300 | | | ✓ | | | | | | | | |
| | 10 | | 400 | | ✓ | 300 | | | ✓ | | | | | | | | |
| | 11 | | 400 | | ✓ | 300 | | | ✓ | | | | | | | | |
| | 12 | | 400 | | ✓ | 300 | | | ✓ | | | | | | | | |
| | 13 | | 400 | | ✓ | 300 | | | ✓ | | | | | | | | |
| | 14 | | 400 | | ✓ | 300 | | | ✓ | | | | | | | | |
| | 15 | | 400 | | ✓ | 300 | | | ✓ | | | | | | | | |
| | 16 | | 500 | | ✓ | 400 | | | ✓ | | | | | | | | |
| | 17 | | 300 | | ✓ | 300 | | | ✓ | | | | | | | | |
| | 18 | | 300 | | ✓ | 300 | | | ✓ | | | | | | | | |
| | 19 | | 500 | | ✓ | 400 | | | ✓ | | | | | | | | |
| | 20 | | 800 | | ✓ | 600 | | | ✓ | | | | | | | | |
| | 21 | | 400 | | ✓ | 300 | | | ✓ | | | | | | | | |
| | 22 | | 400 | | S | 300 | 1020 | | S | | | | | | | | |
| | 23 | | 500 | | S | 400 | | | ✓ | | | | | | | | |
| | 1 | 17 | 900 | | ✓ | 700 | | | ✓ | | | | | | | | |
| | 2 | | 500 | | ✓ | 400 | | | ✓ | | | | | | | | |
| | 3 | | 300 -gone | | ✓ | 200 | | Hdgh. 1400 | ✓ | | | | | | | | |
| | 4 | | 700 | | ✓ | 600 | | | ✓ | | | | | | | | |
| Unnumbered Lot SW of | 4 | | 40 | | ✓ | 40 | | | ✓ | | | | | | | | |
| | 5 | | 600 | | ✓ | 500 | | | ✓ | | | | | | | | |
| | 6 | | 500 | | ✓ | 400 | | | ✓ | | | | | | | | |
| | 7 | | 500 | | ✓ | 400 | | | ✓ | | | | | | | | |
| | 8 | | 500 | | ✓ | 400 | | | ✓ | | | | | | | | |
| | 9 | | 500 | | ✓ | 400 | | | ✓ | | | | | | | | |
| | 10 | | 600 | | ✓ | 500 | | | ✓ | | | | | | | | |
| | 11 | | 600 | | ✓ | 500 | | | ✓ | | | | | | | | |
| | 12 | | 500 | | ✓ | 400 | | | ✓ | | | | | | | | |
| | 13 | | 500 | | ✓ | 400 | | | ✓ | | | | | | | | |
| | 14 | | 500 | | ✓ | 400 | | | ✓ | | | | | | | | |
| | 15 | | 500 | | ✓ | 400 | | | ✓ | | | | | | | | |
| | 16 | | 500 | | ✓ | 400 | | | ✓ | | | | | | | | |
| | 17 | | 500 | | S | 400 | | | ✓ | | | | | | | | |
| | 18 | | 500 | | ✓ | 400 | | | ✓ | | | | | | | | |
| | 19 | | 600 | 1120 | S | 500 | 880 | 50 | S | | | | | | | | |
| | 20 | | 700 | | ✓ | 600 | | | ✓ | | | | | | | | |
| | 21 | | 700 | | ✓ | 600 | | | ✓ | | | | | | | | |
| | 22 | | 1000 | | ✓ | 800 | | | ✓ | | | | | | | | |

THE LAST NAME GIVEN IS THE ONE TO WHOM PROPERTY IS ASSESSED

THE LAST VALUE GIVEN IS THE ASSESSED VALUE FOR THE PRESENT YEAR

| NAME OF OWNER At Noon on First Day in January, 1927 | NAME OF OWNER At Noon on First Day in January, 1928 | Address | NAME OF OWNER At Noon on First Day in January, 1929 | Address | NAME OF OWNER At Noon on First Day in January, 1930 | Address | DESCRIPTION OR BOUNDARY FOR ASSESSMENT | LOT | Block | Value of Real Estate 1927 | Value of Improvements 1927 | CHECK | Value of Real Estate 1928 | Value of Improvements 1928 | Paid Personal | CHECK | Value of Real Estate 1929 | Value of Improvements 1929 | Paid Personal | CHECK | Value of Real Estate 1930 | Value of Improvements 1930 | Paid Personal | CHECK |
|---|---|---|---|---|---|---|---|---|---|---|---|---|---|---|---|---|---|---|---|---|---|---|---|---|
| Chester Munson Est | | | | | | | Lot 1 - NEly 10 ft | 2 | 18 | 950 | 1010 | ✓ | 800 | 1100 | | ✓ | | | | | | | | |
| " | | | | | | | SWly 30 ft | 2 | | 550 | | ✓ | 600 | | | ✓ | | | | | | | | |
| PANTAGES, MILLS, SHREVE & CO. | | | | | | | | 3 | | 700 | | ✓ | 600 | | | ✓ | | | | | | | | |
| " | | | | | | | | 4 | | 700 | | ✓ | 600 | | | ✓ | | | | | | | | |
| " | | | | | | | NEly 25 ft | 5 | | 450 | | ✓ | 400 | | | ✓ | | | | | | | | |
| Anna S. Crawford | | | | | | | SWly 15 ft lot 5 & NEly 25 ft | 6 | | 900 | | ✓ | 700 | | | ✓ | | | | | | | | |
| Grace R. Miller | | | | | | | SWly 5 ft lot 6 & all | 7 | | 850 | | ✓ | 700 | | | ✓ | | | | | | | | |
| Ernest P. Boy | Frederick Leon | | | | | | | 8 | | 600 | 1040 | S | 500 | 720 | 500 | ✓ | | | | | | | | |
| Howard Hadley | | | | | | | | 9 | | 500 | | ✓ | 400 | | 500 | ✓ | | | | | | | | |
| PANTAGES, MILLS, SHREVE & CO. | James Murphy | | | | | | | 10 | | 500 | | S | 400 | | 300 | ✓ | | | | | | | | |
| " | | | | | | | | 11 | | 500 | | ✓ | 400 | | | ✓ | | | | | | | | |
| " | | | | | | | | 12 | | 500 | | ✓ | 400 | | | ✓ | | | | | | | | |
| " | | | | | | | | 13 | | 500 | | ✓ | 400 | | | ✓ | | | | | | | | |
| " | Ernest L White | | | | | | | 14 | | 500 | | ✓ | 400 | | | ✓ | | | | | | | | |
| Frances R. Williams | | | | | | | | 15 | | 500 | | ✓ | 500 | | | ✓ | | | | | | | | |
| Pertie L. Masterson | | | | | | | | 16 | | 600 | | S | 600 | | | ✓ | | | | | | | | |
| Pantages, Mills Shreve & Co | | | | | | | | 17 | | 600 | | ✓ | 500 | | | ✓ | | | | | | | | |
| " | | | | | | | | 18 | | 500 | | ✓ | 400 | | | ✓ | | | | | | | | |
| " | | | | | | | | 19 | | 500 | | ✓ | 400 | | | ✓ | | | | | | | | |
| " | | | | | | | | 20 | | 500 | | ✓ | 400 | | | ✓ | | | | | | | | |
| " | | | | | | | | 21 | | 500 | | ✓ | 400 | | | ✓ | | | | | | | | |
| R. J. Walder | | | | | | | | 22 | | 500 | | ✓ | 400 | | | ✓ | | | | | | | | |
| PANTAGES, MILLS, SHREVE & CO. | | | | | | | | 23 | | 500 | | ✓ | 400 | | | ✓ | | | | | | | | |
| " | | | | | | | | 24 | | 500 | | ✓ | 400 | | | ✓ | | | | | | | | |
| L. E. Brooks | | | | | | | | 25 | | 600 | | ✓ | 500 | | | ✓ | | | | | | | | |
| Geo. F. Tuttle Est | G. F. Tuttle, Est. | | | | | | | 1 | 19 | 800 | | ✓ | 600 | | | ✓ | | | | | | | | |
| " | " | | | | | | NEly ½ | 2 | | 400 | | ✓ | 300 | | | ✓ | | | | | | | | |
| Floyd H. Emmons | | | | | | | SWly ½ | 2 | | 400 | | ✓ | 300 | | | ✓ | | | | | | | | |
| " | | | | | | | all | 3 | | 800 | | ✓ | 600 | | | ✓ | | | | | | | | |
| Freda Schoening | ~~Alice M. Dennis~~ Alice M. Dennis | | | | | | | 4 | | 600 | 600 | ✓ | 500 | 580 | | ✓ | | | | | | | | |
| PANTAGES, MILLS, SHREVE & CO. | | | | | | | | 5 | | 500 | | ✓ | 400 | | | ✓ | | | | | | | | |
| " | | | | | | | NW ½ | 6 | | 250 | | ✓ | 700 | | | ✓ | | | | | | | | |
| Marie L. Moore | | | | | | | SE ½ lot 6 & all | 7 | | 750 | 700 | ✓ | 600 | 600 | 50 | ✓ | | | | | | | | |
| PANTAGES, MILLS, SHREVE & CO. | | | | | | | | 8 | | 500 | | ✓ | 400 | | | ✓ | | | | | | | | |
| " | | | | | | | | 9 | | 500 | | ✓ | 400 | | | ✓ | | | | | | | | |
| " | | | | | | | | 10 | | 500 | | ✓ | 400 | | | ✓ | | | | | | | | |
| Mrs. L. Fournier | | | | | | | | 11 | | 500 | | ✓ | 400 | | | ✓ | | | | | | | | |
| " | | | | | | | | 12 | | 700 | | ✓ | 600 | | | ✓ | | | | | | | | |

THE LAST NAME GIVEN IS THE ONE TO WHOM PROPERTY IS ASSESSED

THE LAST VALUE GIVEN IS THE ASSESSED VALUE FOR THE PRESENT YEAR

| NAME OF OWNER At Noon on First Day in January, 1927 | NAME OF OWNER At Noon on First Day in January, 1928 | Address | NAME OF OWNER At Noon on First Day in January, 1929 | Address | NAME OF OWNER At Noon on First Day in January, 1930 | Address | DESCRIPTION OR BOUNDARY FOR ASSESSMENT | LOT | Block | Value of Real Estate 1927 | Value of Improvements 1927 | CHECK | Value of Real Estate 1928 | Value of Improvements 1928 | Paid Personal | CHECK | Value of Real Estate 1929 | Value of Improvements 1929 | Paid Personal | CHECK | Value of Real Estate 1930 | Value of Improvements 1930 | Paid Personal | CHECK |
|---|---|---|---|---|---|---|---|---|---|---|---|---|---|---|---|---|---|---|---|---|---|---|---|---|
| PANTAGES, MILLS, SHREVE & CO. | | | | | | | | | | | | | | | | | | | | | | | | |
| Harry P. Sweet | H. P. Sweet | | | | | | Lot 1 x Mely 10 ft | 2 | 20 | 650 | | ✓ | 500 | | | ✓ | | | | | | | | |
| Sadie E. Stevens | | | | | | | Sely 30 ft Lot 1 x Mely 10 ft | 3 | | 600 | 720 | ✓ | 500 | 1320 | 2nd x 3rd 350 | ✓ | | | | | | | | |
| " | | | | | | | Sely 10 ft | 3 | | 250 | | ✓ | 200 | | | ✓ | | | | | | | | |
| | | | | | | | | 4 | | 500 | | ✓ | 400 | | | ✓ | | | | | | | | |
| " | | | | | | | | 5 | | 500 | | ✓ | 400 | | | ✓ | | | | | | | | |
| Eva Trembley | | | | | | | | 6 | | 500 | | S | 400 | 960 | | ✓ | | | | | | | | |
| Hazel M. Olson | Hazel Olson | | | | | | | 7 | | 500 | | ✓ | 400 | | | ✓ | | | | | | | | |
| Wm. H. Boutelle | Anna A. Boutelle | | | | | | | 8 | | 500 | | ✓ | 400 | | | ✓ | | | | | | | | |
| Ernest B. & Ella Robb | | | | | | | | 9 | | 600 | | S | 500 | | | ✓ | | | | | | | | |
| Ernest W. Robb | | | | | | | | 10 | | 600 | | S | 500 | | | ✓ | | | | | | | | |
| H. L. Young | | | | | | | | 11 | | 600 | | S | 500 | | | ✓ | | | | | | | | |
| Robt. B. Caraway | | | | | | | | 12 | | 600 | | ✓ | 500 | | | ✓ | | | | | | | | |
| Rittie M. Graham | Mrs E. D. Graham | | | | | | | 13 | | 600 | 610 | ✓ | 500 | 530 | 700 | ✓ | | | | | | | | |
| Alice Mullligan | | | | | | | | 14 | | 600 | | ✓ | 500 | | | ✓ | | | | | | | | |
| Bertha Mae Storey | | | | | | | | 15 | | 600 | | ✓ | 500 | | | ✓ | | | | | | | | |
| " | | | | | | | | 16 | | 700 | | ✓ | 600 | | | ✓ | | | | | | | | |
| " | | | | | | | | 17 | | 500 | | ✓ | 400 | | | ✓ | | | | | | | | |
| | | | | | | | Re-Sub Point Loma Heights | 21 to 26 | | | | | | | | | | | | | | | | |
| | | | | | | | Ave. E of Wilcox Pl 200 | 27 | | 0 | 0 | — | 0 | | | | | | | | | | | |
| | | | | | | | Sefton Place (Part E of W line Pl 200) | 27 | | 0 | 0 | — | 0 | | | | | | | | | | | |
| | | | | | | | Re-Sub Point Loma Heights | 28 to 32 | | 0 | 0 | — | 0 | | | | | | | | | | | |
| PANTAGES, MILLS, SHREVE & CO. | | | | | | | | 1 | 33 | 300 | | ✓ | 200 | | | ✓ | | | | | | | | |
| " | | | | | | | | 2 | | 300 | | ✓ | 200 | | | ✓ | | | | | | | | |
| " | Julia S. Millener | | | | | | | 3 | | 400 | | ✓ | 300 | | | ✓ | | | | | | | | |
| " | Julia S. Millener | | | | | | | 4 | | 400 | | ✓ | 300 | | | ✓ | | | | | | | | |
| " | " | | | | | | | 5 | | 400 | | ✓ | 300 | | | ✓ | | | | | | | | |
| " | " | | | | | | | 6 | | 400 | | ✓ | 300 | | | ✓ | | | | | | | | |
| " | PANTAGES, MILLS, SHREVE & CO. | | | | | | | 7 | | 500 | 2000 | ✓ | 400 | 1780 | | ✓ | | | | | | | | |
| D. H. Bolster | | | | | | | | | | | | | | | | | | | | | | | | |
| PANTAGES, MILLS, SHREVE & CO. | | | | | | | | 1 | 34 | 500 | | ✓ | 400 | | | ✓ | | | | | | | | |
| " | | | | | | | | 2 | | 400 | | ✓ | 300 | | | ✓ | | | | | | | | |
| W. J. McDermott | | | | | | | | 3 | | 400 | | ✓ | 300 | | | ✓ | | | | | | | | |
| Western Inv. Co. | | | | | | | | 4 | | 400 | | ✓ | 300 | | | ✓ | | | | | | | | |
| PANTAGES, MILLS, SHREVE & CO. | | | | | | | | 5 | | 400 | | ✓ | 300 | | | ✓ | | | | | | | | |
| Raymond Teal | | | | | | | | 6 | | 400 | | ✓ | 300 | | | ✓ | | | | | | | | |
| " | | | | | | | | 7 | | 300 | | ✓ | 200 | | | ✓ | | | | | | | | |
| PANTAGES, MILLS, SHREVE & CO. | | | | | | | | 8 | | 150 | | ✓ | 100 | | | ✓ | | | | | | | | |

THE LAST NAME GIVEN IS THE ONE TO WHOM PROPERTY IS ASSESSED

THE LAST VALUE GIVEN IS THE ASSESSED VALUE FOR THE PRESENT YEAR

| NAME OF OWNER At Noon on First Day in January, 1927 | NAME OF OWNER At Noon on First Day in January, 1928 | Address | NAME OF OWNER At Noon on First Day in January, 1929 | Address | NAME OF OWNER At Noon on First Day in January, 1930 | Address | DESCRIPTION OR BOUNDARY FOR ASSESSMENT | LOT | Block | Value of Real Estate 1927 | Value of Improvements 1927 | CHECK | Value of Real Estate 1928 | Value of Improvements 1928 | Paid Personal | CHECK | Value of Real Estate 1929 | Value of Improvements 1929 | Paid Personal | CHECK | Value of Real Estate 1930 | Value of Improvements 1930 | Paid Personal | CHECK |
|---|---|---|---|---|---|---|---|---|---|---|---|---|---|---|---|---|---|---|---|---|---|---|---|---|
| PANTAGES, MILLS, SHREVE & CO. | | | | | | | | 1 | 35 | 700 | | ✓ | 600 | | | X | | | | | | | | |
| " | | | | | | | | 2 | | 600 | | ✓ | 500 | | | ✓ | | | | | | | | |
| " | | | | | | | | 3 | | 600 | | ✓ | 500 | | | ✓ | | | | | | | | |
| " | | | | | | | | 4 | | 600 | | ✓ | 500 | | | ✓ | | | | | | | | |
| " | | | | | | | | 5 | | 600 | | ✓ | 500 | | | ✓ | | | | | | | | |
| " | | | | | | | | 6 | | 600 | | ✓ | 500 | | | ✓ | | | | | | | | |
| " | | | | | | | | 7 | | 600 | | ✓ | 500 | | | ✓ | | | | | | | | |
| " | | | | | | | | 8 | | 700 | | ✓ | 600 | 200 | | ✓ | | | | | | | | |
| Catalina Villas | | | | | | | | 1 | 36 | Rebuilt Catalina Villas | | | | | | | | | | | | | | |
| " | | | | | | | | 2 | | Rebuilt Catalina Villas | | | | | | | | | | | | | | |
| Mary A Jackson | | | | | | | | 3 | | 500 | | ✓ | 400 | | | X | | | | | | | | |
| " | | | | | | | | 4 | | 500 | | ✓ | 400 | | | X | | | | | | | | |
| PANTAGES, MILLS, SHREVE & CO. | | | | | | | | 5 | | 500 | | ✓ | 400 | | | ✓ | | | | | | | | |
| " | | | | | | | | 6 | | 500 | | ✓ | 400 | | | ✓ | | | | | | | | |
| " | | | | | | | | 7 | | 500 | | ✓ | 400 | | | ✓ | | | | | | | | |
| Frances A Shurlock | | | | | | | | 8 | | 500 | | ✓ | 400 | | | ✓ | | | | | | | | |
| PANTAGES, MILLS, SHREVE & CO. | | | | | | | | 9 | | 500 | | ✓ | 400 | | | ✓ | | | | | | | | |
| " | | | | | | | | 10 | | 600 | | ✓ | 500 | | | ✓ | | | | | | | | |
| Catalina Villas | | | | | | | | 1 | 37 | Rebuilt Catalina Villas | | | | | | | | | | | | | | |
| " | | | | | | | | 2 | | | | | | | | | | | | | | | | |
| " | | | | | | | | 3 | | | | | | | | | | | | | | | | |
| " | | | | | | | | 4 | | | | | | | | | | | | | | | | |
| " | | | | | | | | 5 | | | | | | | | | | | | | | | | |
| " | | | | | | | | 6 | | | | | | | | | | | | | | | | |
| " | | | | | | | | 7 | | | | | | | | | | | | | | | | |
| " | | | | | | | | 8 | | | | | | | | | | | | | | | | |
| Catalina Villas | | | | | | | | 9 | | | | | | | | | | | | | | | | |
| PANTAGES, MILLS, SHREVE & CO. | | | | | | | | 10 | | 700 | | ✓ | 600 | | | X | | | | | | | | |
| " | | | | | | | | 11 | | 700 | | ✓ | 600 | | | ✓ | | | | | | | | |
| " | | | | | | | | 12 | | 700 | | ✓ | 600 | | | ✓ | | | | | | | | |
| " | | | | | | | | 13 | | 700 | | ✓ | 600 | | | ✓ | | | | | | | | |
| " | | | | | | | | 14 | | 800 | | ✓ | 600 | | | X | | | | | | | | |
| Catalina Villas | | | | | | | | 15 | | | | | | | | | | | | | | | | |
| " | | | | | | | | 16 | | | | | | | | | | | | | | | | |
| " | | | | | | | | 17 | | | | | | | | | | | | | | | | |
| " | | | | | | | | 18 | | | | | | | | | | | | | | | | |
| " | | | | | | | | 19 | | | | | | | | | | | | | | | | |
| " | | | | | | | | 20 | | Rebuilt Catalina Villas | | | | | | | | | | | | | | |
| " | | | | | | | | 21 | | | | | | | | | | | | | | | | |
| " | | | | | | | | 22 | | | | | | | | | | | | | | | | |
| " | | | | | | | | 23 | | | | | | | | | | | | | | | | |
| " | | | | | | | | 24 | | | | | | | | | | | | | | | | |
| " | | | | | | | | 25 | | | | | | | | | | | | | | | | |
| " | | | | | | | | 26 | | | | | | | | | | | | | | | | |
| " | | | | | | | | 27 | | | | | | | | | | | | | | | | |
| Catalina Villas | | | | | | | | 28 | | | | | | | | | | | | | | | | |

THE LAST NAME GIVEN IS THE ONE TO WHOM PROPERTY IS ASSESSED

THE LAST VALUE GIVEN IS THE ASSESSED VALUE FOR THE PRESENT YEAR

| NAME OF OWNER At Noon on First Day in January, 1927 | NAME OF OWNER At Noon on First Day in January, 1928 | Address | NAME OF OWNER At Noon on First Day in January, 1929 | Address | NAME OF OWNER At Noon on First Day in January, 1930 | Address | DESCRIPTION OR BOUNDARY FOR ASSESSMENT | LOT | Block | Value of Real Estate 1927 | Value of Improvements 1927 | CHECK | Value of Real Estate 1928 | Value of Improvements 1928 | Paid Personal | CHECK | Value of Real Estate 1929 | Value of Improvements 1929 | Paid Personal | CHECK | Value of Real Estate 1930 | Value of Improvements 1930 | Paid Personal | CHECK |
|---|---|---|---|---|---|---|---|---|---|---|---|---|---|---|---|---|---|---|---|---|---|---|---|---|
| Catalina Villas | | | | | | | | 1 | 38 | | | | | | | | | | | | | | | |
| " | | | | | | | | 2 | | | | | | | | | | | | | | | | |
| " | | | | | | | | 3 | | Re Sub | | | | | | | | | | | | | | |
| " | | | | | | | | 4 | | Catalina Villas | | | | | | | | | | | | | | |
| " | | | | | | | | 5 | | Catalina Villas | | | | | | | | | | | | | | |
| Catalina Villas | | | | | | | | 6 | | | | | | | | | | | | | | | | |
| PANTAGES, MILLS, SHREVE & CO. | | | | | | | | 7 | | | | | | | | | | | | | | | | |
| " | PANTAGES, MILLS, SHREVE & CO. | | | | | | | 8 | | 500 | | ✓ | 400 | | | ✓ | | | | | | | | |
| " | " | | | | | | | 9 | | 500 | | ✓ | 400 | | | ✓ | | | | | | | | |
| Abby O'Neil | " | | | | | | | 10 | | 600 | | ✓ | 500 | | | ✓ | | | | | | | | |
| PANTAGES, MILLS, SHREVE & CO. | " | | | | | | | 11 | | 800 | | ✓ | 600 | | | ✓ | | | | | | | | |
| " | " | | | | | | | 12 | | 800 | | ✓ | 600 | | | ✓ | | | | | | | | |
| " | " | | | | | | | 13 | | 700 | | ✓ | 600 | | | ✓ | | | | | | | | |
| " | " | | | | | | | 14 | | 700 | | ✓ | 600 | | | ✓ | | | | | | | | |
| " | " | | | | | | | 15 | | 700 | | ✓ | 600 | | | ✓ | | | | | | | | |
| Catalina Villas | " | | | | | | | 16 | | 700 | | ✓ | 600 | | | ✓ | | | | | | | | |
| " | | | | | | | | 17 | | | | | | | | | | | | | | | | |
| " | | | | | | | | 18 | | | | | | | | | | | | | | | | |
| " | | | | | | | | 19 | | Re Sub | | | | | | | | | | | | | | |
| " | | | | | | | | 20 | | Catalina Villas | | | | | | | | | | | | | | |
| " | | | | | | | | 21 | | Catalina Villas | | | | | | | | | | | | | | |
| " | | | | | | | | 22 | | | | | | | | | | | | | | | | |
| Catalina Villas | | | | | | | | 23 | | | | | | | | | | | | | | | | |
| Catalina Villas | | | | | | | | 1 | 39 | | | | | | | | | | | | | | | |
| " | | | | | | | | 2 | | | | | | | | | | | | | | | | |
| " | | | | | | | | 3 | | Re Sub | | | | | | | | | | | | | | |
| " | | | | | | | | 4 | | Catalina Villas | | | | | | | | | | | | | | |
| " | | | | | | | | 5 | | Catalina Villas | | | | | | | | | | | | | | |
| " | | | | | | | | 6 | | | | | | | | | | | | | | | | |
| Catalina Villas | | | | | | | | 7 | | | | | | | | | | | | | | | | |
| Robt K. Havlicek | PANTAGES, MILLS, SHREVE & CO. | | | | | | | 8 | | 800 | | S | 600 | | | ✓ | | | | | | | | |
| PANTAGES, MILLS, SHREVE & CO. | " | | | | | | | 9 | | 600 | | ✓ | 500 | | | ✓ | | | | | | | | |
| " | " | | | | | | | 10 | | 500 | | ✓ | 400 | | | ✓ | | | | | | | | |
| Catalina Villas | | | | | | | | 11 | | | | | | | | | | | | | | | | |
| " | | | | | | | | 12 | | Re Sub | | | | | | | | | | | | | | |
| " | | | | | | | | 13 | | Catalina Villas | | | | | | | | | | | | | | |
| " | | | | | | | | 14 | | Catalina Villas | | | | | | | | | | | | | | |
| " | | | | | | | | 15 | | | | | | | | | | | | | | | | |
| " | | | | | | | | 16 | | | | | | | | | | | | | | | | |

THE LAST NAME GIVEN IS THE ONE TO WHOM PROPERTY IS ASSESSED

| NAME OF OWNER At Noon on First Day in January, 1927 | NAME OF OWNER At Noon on First Day in January, 1928 | Address | NAME OF OWNER At Noon on First Day in January, 1929 | Address | NAME OF OWNER At Noon on First Day in January, 1930 | Address |
|---|---|---|---|---|---|---|
| Sefton Inv. Co. | | | | | | |
| " | | | | | | |
| " | | | | | | |
| " | | | | | | |
| " | Re Sub'd Sefton Estates Map 2042 | | | | | |
| " | | | | | | |
| " | | | | | | |
| " | | | | | | |
| " | | | | | | |
| " | | | | | | |
| " | | | | | | |
| Sefton Inv. Co. | | | | | | |
| " | Re Sub Sefton Estates Map 2042 | | | | | |
| " | | | | | | |
| " | | | | | | |
| Katherine Tingley | Sarah T. Mundy | | | | | |
| " | " | | | | | |
| " | " | | | | | |
| " | " | | | | | |
| " | " | | | | | |
| " | " | | | | | |
| " | " | | | | | |
| " | " | | | | | |
| " | " | | | | | |

THE LAST VALUE GIVEN IS THE ASSESSED VALUE FOR THE PRESENT YEAR

| DESCRIPTION OR BOUNDARY FOR ASSESSMENT | LOT | Block | Value of Real Estate 1927 | Value of Improvements 1927 | CHECK | Value of Real Estate 1928 | Value of Improvements 1928 | Paid Personal | CHECK | Value of Real Estate 1929 | Value of Improvements 1929 | Paid Personal | CHECK | Value of Real Estate 1930 | Value of Improvements 1930 | Paid Personal | CHECK |
|---|---|---|---|---|---|---|---|---|---|---|---|---|---|---|---|---|---|
| | 1 | 40 | 300 | | ✓ | ~~700~~ | | | | | | | | | | | |
| | 2 | | 700 | | ✓ | ~~700~~ | | | | | | | | | | | |
| | 3 | | 700 | | ✓ | ~~700~~ | | | | | | | | | | | |
| | 4 | | 700 | | ✓ | ~~700~~ | | | | | | | | | | | |
| | 5 | | 700 | | ✓ | ~~700~~ | | | | | | | | | | | |
| | 6 | | 700 | | ✓ | ~~700~~ | Re Sub Sefton Estates Map 2042 | | | | | | | | | | |
| | 7 | | 700 | | ✓ | ~~700~~ | | | | | | | | | | | |
| | 8 | | 700 | | ✓ | ~~700~~ | | | | | | | | | | | |
| | 9 | | 150 | | ✓ | ~~400~~ | | | | | | | | | | | |
| | 10 | | 150 | | ✓ | ~~400~~ | | | | | | | | | | | |
| | 11 | | 150 | | ✓ | ~~400~~ | | | | | | | | | | | |
| Sefton Place 12 to 17 to | 14 | 40 | 0 | | — | 0 | | | | | | | | | | | |
| Re-sub Pt. Loma Heights all E of W line Pl 700 15 to | 18 | Re Sub Sefton Pl | 0 | | — | 0 | | | | | | | | | | | |
| Sefton Place all W of W line Pl 700 15 to | 18 | | 0 | | — | 0 | | | | | | | | | | | |
| Re-sub Pt. Loma Heights 19 to | 33 | | 0 | | — | 0 | | | | | | | | | | | |
| " " " " all E of W line Pl 700 | 34 | | 0 | | — | 0 | | | | | | | | | | | |
| Sefton Places all W of W line Pl 700 | 34 | | 0 | | — | 0 | | | | | | | | | | | |
| " " 35 to | 39 | | 0 | | — | 0 | | | | | | | | | | | |
| Re Sub Sefton Place 3 to | 16 | 41 | 0 | | — | 0 | | | | | | | | | | | |
| | 1 | 41 | 700 | | ✓ | ~~700~~ | | | | | | | | | | | |
| | 2 | | 300 | | ✓ | ~~700~~ | Re Sub Sefton Estates Map 2042 | | | | | | | | | | |
| | 17 | | 100 | | ✓ | ~~800~~ | | | | | | | | | | | |
| | 18 | | 150 | | ✓ | ~~400~~ | | | | | | | | | | | |
| Wildwood 17 | 2 | 42 | 100 | | ✓ | 0 | | | | | | | | | | | |
| | 3 | | 100 | | ✓ | 280 | | | | | | | | | | | |
| | 4 | | 100 | | ✓ | 280 | | | | | | | | | | | |
| | 5 | | 100 | | ✓ | 280 | | | | | | | | | | | |
| | 6 | | 100 | | ✓ | 280 | | | | | | | | | | | |
| | 7 | | 100 | | ✓ | 280 | | | | | | | | | | | |
| | 8 | | 100 | | ✓ | 280 | | | | | | | | | | | |
| | 9 | | 100 | | ✓ | 280 | | | | | | | | | | | |
| | 10 | | 100 | | ✓ | 280 | | | | | | | | | | | |
| | 11 | | 100 | | ✓ | 280 | | | | | | | | | | | |
| Re Sub Sefton Place 12 to | 19 | | 0 | | — | 0 | | | | | | | | | | | |

THE LAST NAME GIVEN IS THE ONE TO WHOM PROPERTY IS ASSESSED

| NAME OF OWNER At Noon on First Day in January, 1927 | NAME OF OWNER At Noon on First Day in January, 1928 | Address | NAME OF OWNER At Noon on First Day in January, 1929 | Address | NAME OF OWNER At Noon on First Day in January, 1930 | Address |
|---|---|---|---|---|---|---|
| Sefton Inv. Co. | Re Sub Sefton Estates Map 2042 | | | | | |
| " | | | | | | |
| " | | | | | | |
| Sub Catalina Manor | | | | | | |
| Catalina Manor | | | | | | |
| " | | | | | | |
| " | | | | | | |
| " | | | | | | |
| " | | | | | | |
| " | | | | | | |
| " | | | | | | |
| " | | | | | | |
| " | | | | | | |
| " | | | | | | |
| " | | | | | | |
| " | | | | | | |
| " | | | | | | |
| " | | | | | | |
| Catalina Manor | | | | | | |
| Sefton Inv Co. | Re Sub Sefton Estates Map 2042 | | | | | |
| " | | | | | | |
| " | | | | | | |
| " | | | | | | |
| " | | | | | | |
| Southlands Co. | | | | | | |
| " | | | | | | |

THE LAST VALUE GIVEN IS THE ASSESSED VALUE FOR THE PRESENT YEAR

| DESCRIPTION OR BOUNDARY FOR ASSESSMENT | LOT | Block | Value of Real Estate 1927 | Value of Improvements 1927 | CHECK | Value of Real Estate 1928 | Value of Improvements 1928 | Paid Personal | CHECK | Value of Real Estate 1929 | Value of Improvements 1929 | Paid Personal | CHECK | Value of Real Estate 1930 | Value of Improvements 1930 | Paid Personal | CHECK |
|---|---|---|---|---|---|---|---|---|---|---|---|---|---|---|---|---|---|
| | 1 | 43 | 500 | | ✓ | ~~400~~ | Re Sub Sefton Estates Map 2042 | | | | | | | | | | |
| | 2 | | 300 | | ✓ | ~~300~~ | | | | | | | | | | | |
| | 3 | | 400 | | ✓ | ~~300~~ | | | | | | | | | | | |
| | 4 | | 400 | | ✓ | ~~300~~ | | | | | | | | | | | |
| all Lys S wly 461 ft mess on w ly line | | | 350 | | ✓ | ~~300~~ | | | | | | | | | | | |
| S w ly 461 ft mess on w ly line | 5 | | 0 | | | 0 | | | | | | | | | | | |
| | 6 | | | | | | | | | | | | | | | | |
| | 7 | | | | | | | | | | | | | | | | |
| | 8 | | | | | | | | | | | | | | | | |
| | 9 | | | | | | | | | | | | | | | | |
| | 10 | | | | | | | | | | | | | | | | |
| | 11 | | | | | | | | | | | | | | | | |
| | 12 | | Re Sub Catalina Manor | | | | | | | | | | | | | | |
| | 13 | | | | | | | | | | | | | | | | |
| | 14 | | Catalina Manor | | | | | | | | | | | | | | |
| | 15 | | | | | | | | | | | | | | | | |
| | 16 | | | | | | | | | | | | | | | | |
| | 17 | | | | | | | | | | | | | | | | |
| | 18 | | | | | | | | | | | | | | | | |
| | 19 | | | | | | | | | | | | | | | | |
| | 20 | | | | | | | | | | | | | | | | |
| | 21 | | | | | | | | | | | | | | | | |
| | 22 | | 150 | | ✓ | ~~100~~ | Re Sub Sefton Estates Map 2042 | | | | | | | | | | |
| | 23 | | 150 | | ✓ | ~~100~~ | | | | | | | | | | | |
| | 24 | | 150 | | ✓ | ~~100~~ | | | | | | | | | | | |
| | 25 | | 150 | | ✓ | ~~100~~ | | | | | | | | | | | |
| | 26 | | 150 | | ✓ | ~~100~~ | | | | | | | | | | | |
| | 27 | | 150 | | ✓ | ~~100~~ | | | | | | | | | | | |
| 30 ft Redondo Av closed adj 12 | 1 | 44 | 200 | | ✓ | 200 | | | | | | | | | | | |
| | 2 | | 200 | | ✓ | 200 | | | | | | | | | | | |
| Loma Park 1 + 2 | | 45 | 0 | | — | 0 | | | | | | | | | | | |

**THE LAST NAME GIVEN IS THE ONE TO WHOM PROPERTY IS ASSESSED** — **THE LAST VALUE GIVEN IS THE ASSESSED VALUE FOR THE PRESENT YEAR**

| NAME OF OWNER At Noon on First Day in January, 1927 | NAME OF OWNER At Noon on First Day in January, 1928 | Address | NAME OF OWNER At Noon on First Day in January, 1929 | Address | NAME OF OWNER At Noon on First Day in January, 1930 | Address | DESCRIPTION OR BOUNDARY FOR ASSESSMENT | LOT | Block | Value of Real Estate 1927 | Value of Improvements 1927 | CHECK | Value of Real Estate 1928 | Value of Improvements 1928 | Paid Personal | CHECK | Value of Real Estate 1929 | Value of Improvements 1929 | Paid Personal. | CHECK | Value of Real Estate 1930 | Value of Improvements 1930 | Paid Personal | CHECK |
|---|---|---|---|---|---|---|---|---|---|---|---|---|---|---|---|---|---|---|---|---|---|---|---|---|
| PANTAGES, MILLS, SHREVE & CO. | | | | | | | | 1 | 46 | | | | | | | | | | | | | | | |
| " | | | | | | | | 2 | | | | | | | | | | | | | | | | |
| " | | | | | | | | 3 | | | | | | | | | | | | | | | | |
| " | | | | | | | | 4 | | | | | | | | | | | | | | | | |
| " | | | | | | | | 5 | | | | | | | | | | | | | | | | |
| " | | | | | | | | 6 | | | | | | | | | | | | | | | | |
| " | | | | | | | | 7 | | | | | | | | | | | | | | | | |
| " | | | | | | | | 8 | | | | | | | | | | | | | | | | |
| " | | | | | | | | 9 | | | | | | | | | | | | | | | | |
| " | | | | | | | | 10 | | | | | | | | | | | | | | | | |
| " | | | | | | | | 11 | | | | | | | | | | | | | | | | |
| Catalina Manor | | | | | | | | 12 | | | | | | | | | | | | | | | | |
| PANTAGES, MILLS, SHREVE & CO. | | | | | | | | 13 | | | | | | | | | | | | | | | | |
| " | | | | | | | | 14 | | Re Sub | | | | | | | | | | | | | | |
| " | | | | | | | | 15 | | Catalina Manor | | | | | | | | | | | | | | |
| " | | | | | | | | 16 | | **Catalina Manor** | | | | | | | | | | | | | | |
| " | | | | | | | | 17 | | | | | | | | | | | | | | | | |
| " | | | | | | | | 18 | | | | | | | | | | | | | | | | |
| " | | | | | | | | 19 | | | | | | | | | | | | | | | | |
| " | | | | | | | | 20 | | | | | | | | | | | | | | | | |
| " | | | | | | | | 21 | | | | | | | | | | | | | | | | |
| " | | | | | | | | 22 | | | | | | | | | | | | | | | | |
| " | | | | | | | | 23 | | | | | | | | | | | | | | | | |
| " | | | | | | | | 24 | | | | | | | | | | | | | | | | |
| " | | | | | | | | 25 | | | | | | | | | | | | | | | | |
| " | | | | | | | | 26 | | | | | | | | | | | | | | | | |
| " | | | | | | | | 27 | | | | | | | | | | | | | | | | |
| " | | | | | | | | 28 | | | | | | | | | | | | | | | | |
| | | | | | | | Loma Park 1 & | 2 | 47 | | 0 | | - | | | | | | | | | | | |
| PANTAGES, MILLS, SHREVE & CO. | | | | | | | | 1 | 48 | | | | | | | | | | | | | | | |
| " | | | | | | | | 2 | | | | | | | | | | | | | | | | |
| " | | | | | | | | 3 | | | | | | | | | | | | | | | | |
| " | | | | | | | | 4 | | | | | | | | | | | | | | | | |
| " | | | | | | | | 5 | | | | | | | | | | | | | | | | |
| " | | | | | | | Less R of W | 6 | | | | | | | | | | | | | | | | |
| Catalina Manor | | | | | | | Less R of W | 7 | | Re Sub | | | | | | | | | | | | | | |
| PANTAGES, MILLS, SHREVE & CO. | | | | | | | Less R of W | 8 | | Catalina Manor | | | | | | | | | | | | | | |
| " | | | | | | | | 9 | | **Catalina Manor** | | | | | | | | | | | | | | |
| " | | | | | | | | 10 | | | | | | | | | | | | | | | | |
| " | | | | | | | | 11 | | | | | | | | | | | | | | | | |
| Union Title Co 6503 | | | | | | | all that portion of lots 6, 7 & 8 lying wly | | | | | | | | | | | | | | | | | |
| " | | | | | | | of line 30 ft wly & pa to Ely line of sd lots in | | 48 | | | | | | | | | | | | | | | |

THE LAST NAME GIVEN IS THE ONE TO WHOM PROPERTY IS ASSESSED

THE LAST VALUE GIVEN IS THE ASSESSED VALUE FOR THE PRESENT YEAR

| NAME OF OWNER At Noon on First Day in January, 1927 | NAME OF OWNER At Noon on First Day in January, 1928 | Address | NAME OF OWNER At Noon on First Day in January, 1929 | Address | NAME OF OWNER At Noon on First Day in January, 1930 | Address | DESCRIPTION OR BOUNDARY FOR ASSESSMENT | LOT | Block | Value of Real Estate 1927 | Value of Improvements 1927 | CHECK | Value of Real Estate 1928 | Value of Improvements 1928 | Paid Personal | CHECK | Value of Real Estate 1929 | Value of Improvements 1929 | Paid Personal | CHECK | Value of Real Estate 1930 | Value of Improvements 1930 | Paid Personal | CHECK |
|---|---|---|---|---|---|---|---|---|---|---|---|---|---|---|---|---|---|---|---|---|---|---|---|---|
| Southlands Co. | | | | | | | Ely 47½ ft | 1 | 49 | 350 | | ✓ | 300 | | | ✓ | | | | | | | | |
| " | | | | | | | | 2 | | 200 | | ✓ | 200 | | | ✓ | | | | | | | | |
| " | | | | | | | | 3 | | 150 | | ✓ | 100 | | | ✓ | | | | | | | | |
| " | | | | | | | | 4 | | 150 | | ✓ | 100 | | | ✓ | | | | | | | | |
| " | | | | | | | | 5 | | 100 | | ✓ | 80 | | | ✓ | | | | | | | | |
| " | | | | | | | | 6 | | 400 | | ✓ | 300 | | | ✓ | | | | | | | | |
| " | | | | | | | | 7 | | 400 | | ✓ | 300 | | | ✓ | | | | | | | | |
| " | | | | | | | | 8 | | 400 | | ✓ | 300 | | | ✓ | | | | | | | | |
| " | | | | | | | | 9 | | 400 | | ✓ | 300 | | | ✓ | | | | | | | | |
| " | | | | | | | Ex NWly 12½ ft | 10 | | 280 | | ✓ | 200 | | | ✓ | | | | | | | | |
| " | | | | | | | Exc Sely 22 43 ft | 11 | | 350 | | ✓ | 300 | | | ✓ | | | | | | | | |
| Union Trust Co W03 | Sely Ely Rly Leo J D V A B Sprecklels Inv Co | | | | | | * see that part of lot 1 lying wly of a line 47 26 ft wly of & parallel to Ely line of said lot & the Nwly 12½ ft of lot 10 & Ely 22 43 ft of lot 11 | | 49 | 420 | | ✓ | 300 | | | ✓ | | | | | | | | |
| " | | | | | | | | | | | | | | | | | | | | | | | | |
| | | | | | | | Loma Park 50 ft | 4 | 51 | 0 | | | 0 | | | | | | | | | | | |
| | | | | | | | | | | | | | | | | | | | | | | | | |
| | | | | | | | | | | | | | | | | | | | | | | | | |
| PANTAGES, MILLS, SHREVE & CO. | | | | | | | | 1 | 54 | 50 | | ✓ | 50 | | | ✓ | | | | | | | | |
| " | | | | | | | | 2 | | 20 | | ✓ | 20 | | | ✓ | | | | | | | | |
| " | | | | | | | | 3 | | 10 | | ✓ | 10 | | | ✓ | | | | | | | | |
| PANTAGES, MILLS, SHREVE & CO. | | | | | | | | 14 | | 600 | | ✓ | 500 | | | ✓ | | | | | | | | |
| " | | | | | | | | 15 | | 500 | | ✓ | 400 | | | ✓ | | | | | | | | |
| " | | | | | | | | 16 | | 500 | | ✓ | 400 | | | ✓ | | | | | | | | |
| " | | | | | | | | 17 | | 500 | | ✓ | 400 | | | ✓ | | | | | | | | |
| " | | | | | | | | 18 | | 500 | | ✓ | 400 | | | ✓ | | | | | | | | |
| " | | | | | | | | 19 | | 500 | | ✓ | 400 | | | ✓ | | | | | | | | |
| " | | | | | | | | 20 | | 500 | | ✓ | 400 | | | ✓ | | | | | | | | |
| " | | | | | | | | 21 | | 600 | | ✓ | 500 | | | ✓ | | | | | | | | |
| " | | | | | | | | 22 | | 600 | | ✓ | 500 | | | ✓ | | | | | | | | |
| Merritt A Baldwin | | | | | | | | 23 | | 600 | | ✓ | 500 | | | ✓ | | | | | | | | |
| PANTAGES, MILLS, SHREVE & CO. | | | | | | | | 24 | | 700 | | ✓ | 600 | | | ✓ | | | | | | | | |
| J. M. Hobensack | | | | | | | | 25 | | 1000 | | ✓ | 800 | | | ✓ | | | | | | | | |
| | | | | | | | | | | | | | | | | | | | | | | | | |
| PANTAGES, MILLS, SHREVE & CO. | | | | | | | | 1 | 55 | 1000 | | ✓ | 800 | | | ✓ | | | | | | | | |
| " | Pantages, Mills, Shreve & Co | | | | | | | 2 | | 700 | | ✓ | 600 | | | ✓ | | | | | | | | |
| " | " | | | | | | | 3 | | 600 | | ✓ | 500 | | | ✓ | | | | | | | | |
| " | " | | | | | | | 4 | | 600 | | ✓ | 500 | | | ✓ | | | | | | | | |
| " | Pantages, Mills, Shreve & Co | | | | | | | 5 | | 600 | | ✓ | 500 | | | ✓ | | | | | | | | |
| " | " | | | | | | | 6 | | 500 | | ✓ | 400 | | | ✓ | | | | | | | | |
| " | " | | | | | | | 7 | | 500 | | ✓ | 400 | | | ✓ | | | | | | | | |
| " | | | | | | | | 8 | | | | | | | | | | | | | | | | |
| " | | | | | | | | 9 | | Re Sub | | | | | | | | | | | | | | |
| " | | | | | | | | 10 | | Catalina Manor | | | | | | | | | | | | | | |
| Catalina Manor | | | | | | | | 11 | | Catalina Manor | | | | | | | | | | | | | | |
| " | | | | | | | | 12 | | | | | | | | | | | | | | | | |
| " | | | | | | | | 13 | | | | | | | | | | | | | | | | |
| PANTAGES, MILLS, SHREVE & CO. | | | | | | | | 14 | | 500 | | ✓ | 400 | | | ✓ | | | | | | | | |
| " | | | | | | | | 15 | | 500 | | ✓ | 400 | | | ✓ | | | | | | | | |
| " | | | | | | | | 16 | | 600 | | ✓ | 500 | | | ✓ | | | | | | | | |
| " | | | | | | | | 17 | | 600 | | ✓ | 500 | | | ✓ | | | | | | | | |
| " | | | | | | | | 18 | | 600 | | ✓ | 500 | | | ✓ | | | | | | | | |
| " | | | | | | | | 19 | | 700 | | ✓ | 600 | | | ✓ | | | | | | | | |
| " | | | | | | | | 20 | | 1000 | | ✓ | 800 | | | ✓ | | | | | | | | |

**THE LAST NAME GIVEN IS THE ONE TO WHOM PROPERTY IS ASSESSED**

| NAME OF OWNER At Noon on First Day in January, 1927 | NAME OF OWNER At Noon on First Day in January, 1928 | Address | NAME OF OWNER At Noon on First Day in January, 1929 | Address | NAME OF OWNER At Noon on First Day in January, 1930 | Address |
|---|---|---|---|---|---|---|
| Henry D Head | | | | | | |
| George W Lawrence | George L. Lawrence | | | | | |
| PANTAGES, MILLS, SHREVE & CO. | | | | | | |
| W.C. Sammis | | | | | | |
| PANTAGES, MILLS, SHREVE & CO. | | | | | | |
| " | | | | | | |
| " | | | | | | |
| Catalina Manor | | | | | | |
| PANTAGES, MILLS, SHREVE & CO. | | | | | | |
| Anna E Swanson | | | | | | |
| PANTAGES, MILLS, SHREVE & CO. | | | | | | |
| " | | | | | | |
| " | | | | | | |
| " | | | | | | |
| " | | | | | | |
| PANTAGES, MILLS, SHREVE & CO. | | | | | | |
| " | | | | | | |
| " | | | | | | |
| " | | | | | | |
| " | | | | | | |
| " | | | | | | |
| Catalina Manor | | | | | | |
| PANTAGES, MILLS, SHREVE & CO. | | | | | | |
| " | | | | | | |
| " | | | | | | |
| " | | | | | | |
| " | | | | | | |
| " | | | | | | |
| " | | | | | | |

**THE LAST VALUE GIVEN IS THE ASSESSED VALUE FOR THE PRESENT YEAR**

| DESCRIPTION OR BOUNDARY FOR ASSESSMENT | LOT | Block | Value of Real Estate 1927 | Value of Improvements 1927 | CHECK | Value of Real Estate 1928 | Value of Improvements 1928 | Paid Personal | CHECK | Value of Real Estate 1929 | Value of Improvements 1929 | Paid Personal | CHECK | Value of Real Estate 1930 | Value of Improvements 1930 | Paid Personal | CHECK |
|---|---|---|---|---|---|---|---|---|---|---|---|---|---|---|---|---|---|
| | 1 | 56 | 1000 | | ✓ | 800 | | | X | | | | | | | | |
| | 2 | | 800 | | ✓ | 600 | | | X | | | | | | | | |
| | 3 | | 700 | | ✓ | 600 | | | X | | | | | | | | |
| | 4 | | 700 | | ✓ | 600 | | | X | | | | | | | | |
| | 5 | | 600 | | ✓ | 500 | | | X | | | | | | | | |
| | 6 | | 600 | | ✓ | 500 | | | X | | | | | | | | |
| | 7 | | 600 | | ✓ | 500 | | | X | | | | | | | | |
| | 8 | | | | | | | | | | | | | | | | |
| | 9 | | | | | | | | | | | | | | | | |
| | 10 | | | | | | | | | | | | | | | | |
| | 11 | | | | | | | | | | | | | | | | |
| | 12 | | | | | | | | | | | | | | | | |
| | 13 | | | | | | | | | | | | | | | | |
| | 14 | | 600 | | ✓ | 500 | | | X | | | | | | | | |
| | 15 | | 600 | | ✓ | 500 | | | X | | | | | | | | |
| | 16 | | 600 | | ✓ | 500 | | | X | | | | | | | | |
| | 17 | | 700 | | ✓ | 600 | | | X | | | | | | | | |
| | 18 | | 700 | | ✓ | 600 | | | X | | | | | | | | |
| | 19 | | 800 | | ✓ | 600 | | | X | | | | | | | | |
| | 20 | | 1000 | | ✓ | 800 | | | X | | | | | | | | |
| | 1 | 57 | 1000 | | | 800 | | | ✓ | | | | | | | | |
| | 2 | | 800 | | | 600 | | | ✓ | | | | | | | | |
| | 3 | | 700 | | | 600 | | | ✓ | | | | | | | | |
| | 4 | | 700 | | | 600 | | | ✓ | | | | | | | | |
| | 5 | | 600 | | | 500 | | | ✓ | | | | | | | | |
| | 6 | | 600 | | | 500 | | | ✓ | | | | | | | | |
| | 7 | | 600 | | | 500 | | | ✓ | | | | | | | | |
| | 8 | | | | | | | | | | | | | | | | |
| | 9 | | | | | | | | | | | | | | | | |
| | 10 | | | | | | | | | | | | | | | | |
| | 11 | | | | | | | | | | | | | | | | |
| | 12 | | | | | | | | | | | | | | | | |
| | 13 | | | | | | | | | | | | | | | | |
| | 14 | | 500 | | ✓ | 400 | | | ✓ | | | | | | | | |
| | 15 | | 500 | | ✓ | 400 | | | ✓ | | | | | | | | |
| | 16 | | 600 | | ✓ | 500 | | | ✓ | | | | | | | | |
| | 17 | | 700 | | ✓ | 600 | | | ✓ | | | | | | | | |
| | 18 | | 700 | | ✓ | 600 | | | ✓ | | | | | | | | |
| | 19 | | 700 | | ✓ | 600 | | | ✓ | | | | | | | | |
| | 20 | | 900 | | ✓ | 700 | | | ✓ | | | | | | | | |

**THE LAST NAME GIVEN IS THE ONE TO WHOM PROPERTY IS ASSESSED**

| NAME OF OWNER At Noon on First Day in January, 1927 | NAME OF OWNER At Noon on First Day in January, 1928 | Address | NAME OF OWNER At Noon on First Day in January, 1929 | Address | NAME OF OWNER At Noon on First Day in January, 1930 | Address |
|---|---|---|---|---|---|---|
| PANTAGES, MILLS, SHREVE & CO. | | | | | | |
| PANTAGES, MILLS, SHREVE & CO. | | | | | | |
| " | | | | | | |
| " | | | | | | |
| Ida M. Bell | | | | | | |
| PANTAGES, MILLS, SHREVE & CO. | | | | | | |
| " | | | | | | |
| Catalina Manor | | | | | | |
| PANTAGES, MILLS, SHREVE & CO. | | | | | | |
| L. E. Brooks | | | | | | |
| PANTAGES, MILLS, SHREVE & CO. | | | | | | |
| " | | | | | | |
| " | | | | | | |
| " | | | | | | |
| " | | | | | | |
| PANTAGES, MILLS, SHREVE & CO. | | | | | | |
| " | | | | | | |
| " | | | | | | |
| " | | | | | | |
| " | | | | | | |
| " | | | | | | |
| " | | | | | | |
| Catalina Manor | | | | | | |
| PANTAGES, MILLS, SHREVE & CO. | PANTAGES, MILLS, SHREVE & CO. | | | | | |
| " | " | | | | | |
| " | " | | | | | |
| " | Eleanor R. Partridge | | | | | |
| " | PANTAGES, MILLS, SHREVE & CO. | | | | | |
| " | " | | | | | |
| " | " | | | | | |
| " | " | | | | | |
| " | " | | | | | |

**THE LAST VALUE GIVEN IS THE ASSESSED VALUE FOR THE PRESENT YEAR**

| DESCRIPTION OR BOUNDARY FOR ASSESSMENT | LOT | Block | Value of Real Estate 1927 | Value of Improvements 1927 | CHECK | Value of Real Estate 1928 | Value of Improvements 1928 | Paid Personal | CHECK | Value of Real Estate 1929 | Value of Improvements 1929 | Paid Personal | CHECK | Value of Real Estate 1930 | Value of Improvements 1930 | Paid Personal | CHECK |
|---|---|---|---|---|---|---|---|---|---|---|---|---|---|---|---|---|---|
| | 1 | 58 | 900 | | ✓ | 700 | | | X | | | | | | | | |
| | 2 | | 800 | | ✓ | 600 | | | ✓ | | | | | | | | |
| | 3 | | 700 | | ✓ | 600 | | | ✓ | | | | | | | | |
| | 4 | | 600 | | ✓ | 500 | | | ✓ | | | | | | | | |
| | 5 | | 500 | | ✓ | 400 | | | X | | | | | | | | |
| | 6 | | 500 | | ✓ | 400 | | | ✓ | | | | | | | | |
| | 7 | | 500 | | ✓ | 400 | | | ✓ | | | | | | | | |
| | 8 | | | | | | | | | | | | | | | | |
| | 9 | | | | | | | | | | | | | | | | |
| | 10 | Re Div | | | | | | | | | | | | | | | |
| | 11 | Catalina Manor | | | | | | | | | | | | | | | |
| | 12 | | Catalina Manor | | | | | | | | | | | | | | |
| | 13 | | | | | | | | | | | | | | | | |
| | 14 | | 500 | | ✓ | 400 | | | X | | | | | | | | |
| | 15 | | 500 | | ✓ | 400 | | | X | | | | | | | | |
| | 16 | | 600 | | ✓ | 500 | | | ✓ | | | | | | | | |
| | 17 | | 600 | | ✓ | 500 | | | ✓ | | | | | | | | |
| | 18 | | 700 | | ✓ | 600 | | | ✓ | | | | | | | | |
| | 19 | | 800 | | ✓ | 600 | | | ✓ | | | | | | | | |
| | 20 | | 900 | | ✓ | 700 | | | ✓ | | | | | | | | |
| | 1 | 59 | 900 | | ✓ | 700 | | | ✓ | | | | | | | | |
| | 2 | | 800 | | ✓ | 600 | | | ✓ | | | | | | | | |
| | 3 | | 700 | | ✓ | 600 | | | ✓ | | | | | | | | |
| | 4 | | 600 | | ✓ | 500 | | | ✓ | | | | | | | | |
| | 5 | | 500 | | ✓ | 400 | | | ✓ | | | | | | | | |
| | 6 | | 500 | | ✓ | 400 | | | ✓ | | | | | | | | |
| | 7 | | 500 | | ✓ | 400 | | | ✓ | | | | | | | | |
| | 8 | | 500 | | ✓ | 400 | | | ✓ | | | | | | | | |
| | 9 | | 500 | | ✓ | 400 | | | ✓ | | | | | | | | |
| | 10 | | Catalina Manor | | | | | | | | | | | | | | |
| | 11 | | 600 | | ✓ | 500 | | | ✓ | | | | | | | | |
| | 12 | | 500 | | ✓ | 400 | | | ✓ | | | | | | | | |
| | 13 | | 500 | | ✓ | 400 | | | ✓ | | | | | | | | |
| | 14 | | 500 | | ✓ | 400 | | | ✓ | | | | | | | | |
| | 15 | | 500 | | ✓ | 400 | | | X | | | | | | | | |
| | 16 | | 500 | | ✓ | 400 | | | ✓ | | | | | | | | |
| | 17 | | 500 | | ✓ | 400 | | | ✓ | | | | | | | | |
| | 18 | | 500 | | ✓ | 400 | | | ✓ | | | | | | | | |
| | 19 | | 800 | | ✓ | 600 | | | ✓ | | | | | | | | |
| | 20 | | 900 | | ✓ | 700 | | | X | | | | | | | | |

THE LAST NAME GIVEN IS THE ONE TO WHOM PROPERTY IS ASSESSED

| NAME OF OWNER At Noon on First Day in January, 1927 | NAME OF OWNER At Noon on First Day in January, 1928 | Address | NAME OF OWNER At Noon on First Day in January, 1929 | Address | NAME OF OWNER At Noon on First Day in January, 1930 | Address |
|---|---|---|---|---|---|---|
| Catalina Villas | | | | | | |
| Catalina Villas | | | | | | |

THE LAST VALUE GIVEN IS THE ASSESSED VALUE FOR THE PRESENT YEAR

| DESCRIPTION OR BOUNDARY FOR ASSESSMENT | LOT | Block | Value of Real Estate 1927 | Value of Improvements 1927 | CHECK | Value of Real Estate 1928 | Value of Improvements 1928 | Paid Personal | CHECK | Value of Real Estate 1929 | Value of Improvements 1929 | Paid Personal | CHECK | Value of Real Estate 1930 | Value of Improvements 1930 | Paid Personal | CHECK |
|---|---|---|---|---|---|---|---|---|---|---|---|---|---|---|---|---|---|
| | 1 | 61 | | | | | | | | | | | | | | | |
| | 2 | | | | | | | | | | | | | | | | |
| | 3 | | | | | | | | | | | | | | | | |
| | 4 | | | | | | | | | | | | | | | | |
| | 5 | | | | | | | | | | | | | | | | |
| | 6 | | | | | | | | | | | | | | | | |
| | 7 | | | | | | | | | | | | | | | | |
| | 8 | | | | | | | | | | | | | | | | |
| | 9 | | | | | | | | | | | | | | | | |
| | 10 | | | | | | | | | | | | | | | | |
| | 11 | | | | | | | | | | | | | | | | |
| | 12 | | | | | | | | | | | | | | | | |
| | 13 | | | | | | | | | | | | | | | | |
| | 14 | | | | | | | | | | | | | | | | |
| | 15 | | | | | | | | | | | | | | | | |
| | 16 | | | | | | | | | | | | | | | | |
| | 17 | | | | | | | | | | | | | | | | |
| | 18 | | | | | | | | | | | | | | | | |
| | 19 | | | | | | | | | | | | | | | | |
| | 20 | | | | | | | | | | | | | | | | |
| | 21 | | | | | | | | | | | | | | | | |
| | 22 | | Re Sub | | | | | | | | | | | | | | |
| | 23 | | Catalina Villas | | | | | | | | | | | | | | |
| | 24 | | Catalina Villas | | | | | | | | | | | | | | |
| | 25 | | | | | | | | | | | | | | | | |
| | 26 | | | | | | | | | | | | | | | | |
| | 27 | | | | | | | | | | | | | | | | |
| | 28 | | | | | | | | | | | | | | | | |
| | 29 | | | | | | | | | | | | | | | | |
| | 30 | | | | | | | | | | | | | | | | |
| | 31 | | | | | | | | | | | | | | | | |
| | 32 | | | | | | | | | | | | | | | | |
| | 33 | | | | | | | | | | | | | | | | |
| | 34 | | | | | | | | | | | | | | | | |
| | 35 | | | | | | | | | | | | | | | | |
| | 36 | | | | | | | | | | | | | | | | |
| | 37 | | | | | | | | | | | | | | | | |

**THE LAST NAME GIVEN IS THE ONE TO WHOM PROPERTY IS ASSESSED**

**THE LAST VALUE GIVEN IS THE ASSESSED VALUE FOR THE PRESENT YEAR**

| NAME OF OWNER At Noon on First Day in January, 1927 | NAME OF OWNER At Noon on First Day in January, 1928 | Address | NAME OF OWNER At Noon on First Day in January, 1929 | Address | NAME OF OWNER At Noon on First Day in January, 1930 | Address | DESCRIPTION OR BOUNDARY FOR ASSESSMENT | LOT | Block | Value of Real Estate 1927 | Value of Improvements 1927 | CHECK | Value of Real Estate 1928 | Value of Improvements 1928 | Paid Personal | CHECK | Value of Real Estate 1929 | Value of Improvements 1929 | Paid Personal | CHECK | Value of Real Estate 1930 | Value of Improvements 1930 | Paid Personal | CHECK |
|---|---|---|---|---|---|---|---|---|---|---|---|---|---|---|---|---|---|---|---|---|---|---|---|---|
| Martha P Johnson | | | | | | | | 1 | 62 | 600 | | ✓ | 500 | | | ✓ | | | | | | | | |
| " | | | | | | | | 2 | | 600 | | ✓ | 500 | | | ✓ | | | | | | | | |
| Catalina Villas | | | | | | | | 3 | | | | | | | | | | | | | | | | |
| " | | | | | | | | 4 | | | | | | | | | | | | | | | | |
| " | | | | | | | | 5 | | | | | | | | | | | | | | | | |
| " | | | | | | | | 6 | | Re Sub | | | | | | | | | | | | | | |
| " | | | | | | | | 7 | | Catalina Villas | | | | | | | | | | | | | | |
| " | | | | | | | | 8 | | Catalina Villas | | | | | | | | | | | | | | |
| " | | | | | | | | 9 | | | | | | | | | | | | | | | | |
| Catalina Villas | | | | | | | | 10 | | | | | | | | | | | | | | | | |
| Charlotte A Thomas | Charlotte Warren Thomas | | | | | | | 11 | | 600 | | ✓ | 500 | 2440 | | ✓ | | | | | | | | |
| L. E. Brooks | | | | | | | | 12 | | 600 | | ✓ | 500 | | | ✓ | | | | | | | | |
| PANTAGES, MILLS, SHREVE & CO. | | | | | | | | 13 | | 600 | | ✓ | 500 | | | ✓ | | | | | | | | |
| " | | | | | | | | 14 | | 600 | | ✓ | 500 | | | ✓ | | | | | | | | |
| H. J. Schultz | | | | | | | | 15 | | 700 | | ✓ | 600 | | | ✓ | | | | | | | | |
| Sarah Albright | J. O. Albright | | | | | | | 16 | | 700 | 1600 | ✓ | 600 | 1900 | 100 | ✓ | | | | | | | | |
| PANTAGES, MILLS, SHREVE & CO. | | | | | | | | 17 | | 700 | | ✓ | 600 | | | ✓ | | | | | | | | |
| " | | | | | | | | 18 | | 700 | | ✓ | 600 | | | ✓ | | | | | | | | |
| Frances A Gage | | | | | | | | 19 | | 700 | | ✓ | 600 | | | ✓ | | | | | | | | |
| PANTAGES, MILLS, SHREVE & CO. | | | | | | | | 20 | | 700 | | ✓ | 600 | | | ✓ | | | | | | | | |
| S. Augusta Green | | | | | | | | 21 | | 700 | | ✓ | 600 | | | ✓ | | | | | | | | |
| " | | | | | | | | 22 | | 800 | | ✓ | 600 | | | ✓ | | | | | | | | |
| " | | | | | | | | 23 | | 1100 | | ✓ | 1000 | | | ✓ | | | | | | | | |
| Catalina Villas | | | | | | | | 24 | | | | | | | | | | | | | | | | |
| | | | | | | | | 25 | | | | | | | | | | | | | | | | |
| | | | | | | | | 26 | | | | | | | | | | | | | | | | |
| | | | | | | | | 27 | | | | | | | | | | | | | | | | |
| | | | | | | | | 28 | | | | | | | | | | | | | | | | |
| | | | | | | | | 29 | | | | | | | | | | | | | | | | |
| | | | | | | | | 30 | | | | | | | | | | | | | | | | |
| | | | | | | | | 31 | | | | | | | | | | | | | | | | |
| | | | | | | | | 32 | | | | | | | | | | | | | | | | |
| | | | | | | | | 33 | | | | | | | | | | | | | | | | |
| | | | | | | | | 34 | | | | | | | | | | | | | | | | |
| | | | | | | | | 35 | | Re Sub | | | | | | | | | | | | | | |
| | | | | | | | | 36 | | Catalina Villas | | | | | | | | | | | | | | |
| | | | | | | | | 37 | | Catalina Villas | | | | | | | | | | | | | | |
| | | | | | | | | 38 | | | | | | | | | | | | | | | | |
| | | | | | | | | 39 | | | | | | | | | | | | | | | | |
| | | | | | | | | 40 | | | | | | | | | | | | | | | | |
| | | | | | | | | 41 | | | | | | | | | | | | | | | | |
| | | | | | | | | 42 | | | | | | | | | | | | | | | | |
| | | | | | | | | 43 | | | | | | | | | | | | | | | | |
| | | | | | | | | 44 | | | | | | | | | | | | | | | | |
| | | | | | | | | 45 | | | | | | | | | | | | | | | | |
| | | | | | | | | 46 | | | | | | | | | | | | | | | | |
| Catalina Villas | | | | | | | | | | | | | | | | | | | | | | | | |

THE LAST NAME GIVEN IS THE ONE TO WHOM PROPERTY IS ASSESSED

THE LAST VALUE GIVEN IS THE ASSESSED VALUE FOR THE PRESENT YEAR

| NAME OF OWNER At Noon on First Day in January, 1927 | NAME OF OWNER At Noon on First Day in January, 1928 | Address | NAME OF OWNER At Noon on First Day in January, 1929 | Address | NAME OF OWNER At Noon on First Day in January, 1930 | Address | DESCRIPTION OR BOUNDARY FOR ASSESSMENT | LOT | Block | Value of Real Estate 1927 | Value of Improvements 1927 | CHECK | Value of Real Estate 1928 | Value of Improvements 1928 | Paid Personal | CHECK | Value of Real Estate 1929 | Value of Improvements 1929 | Paid Personal | CHECK | Value of Real Estate 1930 | Value of Improvements 1930 | Paid Personal | CHECK |
|---|---|---|---|---|---|---|---|---|---|---|---|---|---|---|---|---|---|---|---|---|---|---|---|---|
| Catalina Villas | | | | | | | | 1 | 63 | | | | | | | | | | | | | | | |
| | | | | | | | | 2 | | | | | | | | | | | | | | | | |
| | | | | | | | | 3 | | | | | | | | | | | | | | | | |
| | | | | | | | | 4 | | | | | | | | | | | | | | | | |
| | | | | | | | | 5 | | | | | | | | | | | | | | | | |
| | | | | | | | | 6 | | | | | | | | | | | | | | | | |
| | | | | | | | | 7 | | | | | | | | | | | | | | | | |
| | | | | | | | | 8 | | | | | | | | | | | | | | | | |
| | | | | | | | | 9 | | | | | | | | | | | | | | | | |
| | | | | | | | | 10 | | | | | | | | | | | | | | | | |
| | | | | | | | | 11 | | Re Sub | | | | | | | | | | | | | | |
| | | | | | | | | 12 | | Catalina Villas | | | | | | | | | | | | | | |
| | | | | | | | | 13 | | Catalina Villas | | | | | | | | | | | | | | |
| | | | | | | | | 14 | | | | | | | | | | | | | | | | |
| | | | | | | | | 15 | | | | | | | | | | | | | | | | |
| | | | | | | | | 16 | | | | | | | | | | | | | | | | |
| | | | | | | | | 17 | | | | | | | | | | | | | | | | |
| | | | | | | | | 18 | | | | | | | | | | | | | | | | |
| | | | | | | | | 19 | | | | | | | | | | | | | | | | |
| | | | | | | | | 20 | | | | | | | | | | | | | | | | |
| Catalina Villas | | | | | | | | 21 | | | | | | | | | | | | | | | | |
| Catalina Villas | | | | | | | | 1 | 64 | | | | | | | | | | | | | | | |
| | | | | | | | | 2 | | | | | | | | | | | | | | | | |
| | | | | | | | | 3 | | | | | | | | | | | | | | | | |
| | | | | | | | | 4 | | | | | | | | | | | | | | | | |
| | | | | | | | | 5 | | | | | | | | | | | | | | | | |
| | | | | | | | | 6 | | | | | | | | | | | | | | | | |
| | | | | | | | | 7 | | Re Sub | | | | | | | | | | | | | | |
| | | | | | | | | 8 | | Catalina Villas | | | | | | | | | | | | | | |
| | | | | | | | | 9 | | Catalina Villas | | | | | | | | | | | | | | |
| | | | | | | | | 10 | | | | | | | | | | | | | | | | |
| | | | | | | | | 11 | | | | | | | | | | | | | | | | |
| | | | | | | | | 12 | | | | | | | | | | | | | | | | |
| | | | | | | | | 13 | | | | | | | | | | | | | | | | |
| | | | | | | | | 14 | | | | | | | | | | | | | | | | |
| Catalina Villas | | | | | | | | | | | | | | | | | | | | | | | | |
| W. J. Page | | | | | | | | 1 | 65 | 800 | | ✓ | 600 | 1280 | | 50 | | | | | | | | |
| Chas. P. Donner | C. R. Donner | | | | | | | 2 | | 700 | | ✓ | 600 | | | | | | | | | | | |
| " | " | | | | | | | 3 | | 700 | | ✓ | 600 | | | | | | | | | | | |
| " | " | | | | | | | 4 | | 1000 | | ✓ | 800 | | | | | | | | | | | |
| PANTAGES, MILLS, SHREVE & CO. | | | | | | | | 5 | | 700 | | ✓ | 600 | | | | | | | | | | | |
| " | | | | | | | | 6 | | 700 | | ✓ | 600 | | | | | | | | | | | |
| " | | | | | | | | 7 | | 800 | | ✓ | 600 | | | | | | | | | | | |

THE LAST NAME GIVEN IS THE ONE TO WHOM PROPERTY IS ASSESSED

THE LAST VALUE GIVEN IS THE ASSESSED VALUE FOR THE PRESENT YEAR

| NAME OF OWNER At Noon on First Day in January, 1927 | NAME OF OWNER At Noon on First Day in January, 1928 | Address | NAME OF OWNER At Noon on First Day in January, 1929 | Address | NAME OF OWNER At Noon on First Day in January, 1930 | Address | DESCRIPTION OR BOUNDARY FOR ASSESSMENT | LOT | Block | Value of Real Estate 1927 | Value of Improvements 1927 | CHECK | Value of Real Estate 1928 | Value of Improvements 1928 | Paid Personal | CHECK | Value of Real Estate 1929 | Value of Improvements 1929 | Paid Personal | CHECK | Value of Real Estate 1930 | Value of Improvements 1930 | Paid Personal | CHECK |
|---|---|---|---|---|---|---|---|---|---|---|---|---|---|---|---|---|---|---|---|---|---|---|---|---|
| Bessie H. Dickinson | | | | | | | | 1 | 66 | 1700 | | ✓ | 1000 | | | X | | | | | | | | |
| " | | | | | | | | 2 | | 1000 | | ✓ | 800 | | | X | | | | | | | | |
| " | | | | | | | | 3 | | 1000 | | ✓ | 800 | | | X | | | | | | | | |
| H. T. Meriwether | Henry Meriwether | | | | | | | 4 | | 1000 | 700 | ✓ | 800 | 200 | | X | | | | | | | | |
| L. S. Roberts | | | | | | | | 5 | | 1000 | | ✓ | 800 | | | X | | | | | | | | |
| " | | | | | | | | 6 | | 1000 | | ✓ | 800 | | | X | | | | | | | | |
| Western Inv. Co. | | | | | | | | 7 | | 1000 | | ✓ | 800 | | | X | | | | | | | | |
| James A Frame | | | | | | | | 8 | | 1100 | | ✓ | 900 | | | X | | | | | | | | |
| Mary I Krull | W. I. Page | | | | | | | 9 | | 900 | | ✓ | 700 | | | X | | | | | | | | |
| Leo. B. Hopkins | Ted Hopkins | | | | | | | 10 | | 700 | 160 | ✓ | 600 | 320 | | X | | | | | | | | |
| Ivory C Littlefield | | | | | | | | 11 | | 700 | | S | 600 | | 50 | S | | | | | | | | |
| L. M. Hickley | Leo M + Flora M Hickley | | | | | | | 12 | | 700 | 1400 | ✓ | 600 | 1700 | 100 | X | | | | | | | | |
| Wesley S Sharp | | | | | | | | 13 | | 700 | | S | 600 | | | X | | | | | | | | |
| Corinne K. Wright | | | | | | | | 14 | | 800 | 160 | ✓ | 600 | 740 | | X | | | | | | | | |
| D. Mc Garrity | Mrs. Donald McGarrity | | | | | | | 1 | 67 | 1000 | | ✓ | 800 | | | X | | | | | | | | |
| " | " | | | | | | | 2 | | 800 | | ✓ | 600 | | | X | | | | | | | | |
| " | " | | | | | | | 3 | | 800 | | ✓ | 600 | | | X | | | | | | | | |
| Ella Montgomery | | | | | | | | 4 | | 800 | | ✓ | 600 | | | X | | | | | | | | |
| " | | | | | | | | 5 | | 800 | | ✓ | 600 | | | X | | | | | | | | |
| Philip G Wrightson | | | | | | | | 6 | | 800 | | ✓ | 600 | | | X | | | | | | | | |
| " | | | | | | | | 7 | | 800 | | ✓ | 600 | | | X | | | | | | | | |
| " | | | | | | | | 8 | | 800 | | ✓ | 600 | | | X | | | | | | | | |
| Goldie Eastman | | | | | | | | 9 | | 800 | | ✓ | 600 | | | X | | | | | | | | |
| " | | | | | | | | 10 | | 800 | | ✓ | 600 | | | X | | | | | | | | |
| " | | | | | | | | 11 | | 1500 | | ✓ | 1200 | | | X | | | | | | | | |
| Seymour + Seymour | Elizabeth Seymour | | | | | | 1927 Und ½ | 12 | | 500 | | ✓ | 400 | | | X | | | | | | | | |
| Wm. W B Seymour | W. W. B. Seymour | | | | | | " ½ | 12 | | 500 | 2800 | S | 400 | 2620 | | S | | | | | | | | |
| Orlando Hayes | | | | | | | | 13 | | 1000 | | ✓ | 800 | | | X | | | | | | | | |
| M. A. Solheim | | | | | | | | 14 | | 1000 | | ✓ | 800 | | | X | | | | | | | | |
| Helma O Burkhardt | | | | | | | | 15 | | 1000 | | ✓ | 800 | 1100 | 200 | X | | | | | | | | |
| L. W. Mc Cormick | | | | | | | | 16 | | 1000 | | ✓ | 800 | 2540 | | X | | | | | | | | |
| Western Inv. Co of S. D. | | | | | | | | 17 | | 1000 | | ✓ | 800 | | | X | | | | | | | | |
| Ellen M Lindell | Thos W. Williams | | | | | | | 18 | | 1000 | | ✓ | 800 | | | X | | | | | | | | |
| J. O. Bender | J. O Bender | | | | | | | 19 | | 1000 | | ✓ | 800 | | | X | | | | | | | | |
| Western Inv. Co. | " | | | | | | | 20 | | 1000 | | ✓ | 800 | | | X | | | | | | | | |
| " | " | | | | | | | 21 | | 2100 | | ✓ | 1700 | | | X | | | | | | | | |

**THE LAST NAME GIVEN IS THE ONE TO WHOM PROPERTY IS ASSESSED**

**THE LAST VALUE GIVEN IS THE ASSESSED VALUE FOR THE PRESENT YEAR**

| NAME OF OWNER At Noon on First Day in January, 1927 | NAME OF OWNER At Noon on First Day in January, 1928 | Address | NAME OF OWNER At Noon on First Day in January, 1929 | Address | NAME OF OWNER At Noon on First Day in January, 1930 | Address | DESCRIPTION OR BOUNDARY FOR ASSESSMENT | LOT | Block | Value of Real Estate 1927 | Value of Improvements 1927 | CHECK | Value of Real Estate 1928 | Value of Improvements 1928 | Paid Personal | CHECK | Value of Real Estate 1929 | Value of Improvements 1929 | Paid Personal | CHECK | Value of Real Estate 1930 | Value of Improvements 1930 | Paid Personal | CHECK |
|---|---|---|---|---|---|---|---|---|---|---|---|---|---|---|---|---|---|---|---|---|---|---|---|---|
| Hattie Zeweld | ~~Hattie A. Zeweld~~ Helen M Zeweld & Mooney | | | | | | | 1 | 68 | 1000 | | ✓ | 800 | | | X | | | | | | | | |
| Agnes C Hunt | | | | | | | | 2 | | 700 | | ✓ | 600 | | | X | | | | | | | | |
| PANTAGES, MILLS, SHREVE & CO. | | | | | | | | 3 | | 700 | | ✓ | 600 | | | X | | | | | | | | |
| " | | | | | | | | 4 | | 700 | | ✓ | 600 | | | X | | | | | | | | |
| " | | | | | | | | 5 | | 700 | | ✓ | 600 | | | X | | | | | | | | |
| " | | | | | | | | 6 | | 700 | | ✓ | 600 | | | X | | | | | | | | |
| " | | | | | | | | 7 | | 800 | | ✓ | 600 | | | X | | | | | | | | |
| " | | | | | | | | 8 | | 800 | | ✓ | 600 | | | X | | | | | | | | |
| " | | | | | | | | 9 | | 800 | | ✓ | 600 | | | X | | | | | | | | |
| " | | | | | | | | 10 | | 800 | | ✓ | 600 | | | X | | | | | | | | |
| " | | | | | | | | 11 | | 800 | | ✓ | 600 | | | X | | | | | | | | |
| [illegible] | | | | | | | | 12 | | 1000 | | ✓ | 800 | | | X | | | | | | | | |
| Delmar H. Parker | | | | | | | | 13 | | 800 | | ✓ | 600 | | | X | | | | | | | | |
| " | | | | | | | | 14 | | 800 | | ✓ | 600 | | | X | | | | | | | | |
| " | | | | | | | | 15 | | 800 | | ✓ | 600 | | | X | | | | | | | | |
| [illegible] | | | | | | | | 16 | | 800 | | ✓ | 600 | | | X | | | | | | | | |
| D. T. Schueler | | | | | | | | 17 | | 800 | | ✓ | 600 | | | X | | | | | | | | |
| J. Don Dunann | Chas. J. Schumacher | | | | | | | 18 | | 800 | | ✓ | 600 | | | X | | | | | | | | |
| " | J Don Dunann | | | | | | | 19 | | 800 | | ✓ | 600 | | | X | | | | | | | | |
| [illegible] | " | | | | | | | 20 | | 800 | | ✓ | 600 | | | X | | | | | | | | |
| G. E. & M. L. Nickel | | | | | | | | 21 | | 800 | | ✓ | 600 | | | X | | | | | | | | |
| " | | | | | | | | 22 | | 800 | | ✓ | 600 | | | X | | | | | | | | |
| " | | | | | | | | 23 | | 800 | | ✓ | 600 | | | X | | | | | | | | |
| " | | | | | | | | 24 | | 1000 | | ✓ | 800 | | | X | | | | | | | | |
| PANTAGES, MILLS, SHREVE & CO. | PANTAGES, MILLS, SHREVE & CO. | | | | | | | 1 | 69 | 1000 | | ✓ | 1000 | | | X | | | | | | | | |
| " | " | | | | | | | 2 | | 1000 | | ✓ | 800 | | | X | | | | | | | | |
| James W Halloway | J W Halloway | | | | | | | 3 | | 800 | | ✓ | 600 | | 70 | X | | | | | | | | |
| PANTAGES, MILLS, SHREVE & CO. | PANTAGES, MILLS, SHREVE & CO. | | | | | | | 4 | | 800 | | ✓ | 600 | | | X | | | | | | | | |
| | " | | | | | | | 5 | | 800 | | ✓ | 600 | | | X | | | | | | | | |
| | " | | | | | | | 6 | | 800 | | ✓ | 600 | | | X | | | | | | | | |
| | " | | | | | | | 7 | | 800 | | ✓ | 600 | | | X | | | | | | | | |
| | " | | | | | | | 8 | | 800 | | ✓ | 600 | | | X | | | | | | | | |
| | " | | | | | | | 9 | | 800 | | ✓ | 600 | | | X | | | | | | | | |
| | " | | | | | | | 10 | | 800 | | ✓ | 600 | | | X | | | | | | | | |
| | " | | | | | | | 11 | | 800 | | ✓ | 600 | | | X | | | | | | | | |
| | Frances E French | | | | | | | 12 | | 800 | | ✓ | 600 | | | X | | | | | | | | |
| | PANTAGES, MILLS, SHREVE & CO. | | | | | | | 13 | | 1000 | | ✓ | 800 | | | X | | | | | | | | |
| | " | | | | | | | 14 | | 800 | | ✓ | 600 | | | X | | | | | | | | |
| | " | | | | | | | 15 | | 800 | | ✓ | 600 | | | X | | | | | | | | |
| | " | | | | | | | 16 | | 800 | | ✓ | 600 | | | X | | | | | | | | |
| | " | | | | | | | 17 | | 800 | | ✓ | 600 | | | X | | | | | | | | |
| | " | | | | | | | 18 | | 800 | | ✓ | 600 | | | X | | | | | | | | |
| | Minnie M. Maring | | | | | | | 19 | | 700 | | ✓ | 600 | | | X | | | | | | | | |
| | Pantages Mills Shreve Co | | | | | | | 20 | | 700 | | ✓ | 600 | | | X | | | | | | | | |
| Wesley Neary | " | | | | | | | 21 | | 700 | | ✓ | 600 | | | X | | | | | | | | |
| PANTAGES, MILLS, SHREVE & CO. | " | | | | | | | 22 | | 700 | | ✓ | 600 | | | X | | | | | | | | |
| Eliz H. Wilson | | | | | | | | 23 | | 700 | | ✓ | 600 | | | X | | | | | | | | |
| PANTAGES, MILLS, SHREVE & CO. | PANTAGES, MILLS, SHREVE & CO. | | | | | | | 24 | | 1000 | | ✓ | 800 | | | X | | | | | | | | |
| PANTAGES, MILLS, SHREVE & CO. | " | | | | | | | | | | | | | | | | | | | | | | | |

THE LAST NAME GIVEN IS THE ONE TO WHOM PROPERTY IS ASSESSED

| NAME OF OWNER At Noon on First Day in January, 1927 | NAME OF OWNER At Noon on First Day in January, 1928 | Address | NAME OF OWNER At Noon on First Day in January, 1929 | Address | NAME OF OWNER At Noon on First Day in January, 1930 | Address |
|---|---|---|---|---|---|---|
| D.W. Vanasen | Damon W. Vanasen | | | | | |
| Adeline A Toland | Adaline A. Toland | | | | | |
| Laura E Rodgers | | | | | | |
| W.C. Crandall | | | | | | |
| Kate Pomeroy | | | | | | |
| Samuel H. Gibson | | | | | | |
| M M Herriman | ~~Jessie F Thompson~~ Eva A Thompson | | | | | |
| PANTAGES, MILLS, SHREVE & CO. | | | | | | |
| " | | | | | | |
| " | | | | | | |
| Alice D. Jones | Alice D Gustin | | | | | |
| PANTAGES, MILLS, SHREVE & CO. | | | | | | |
| " | | | | | | |
| " | | | | | | |
| " | | | | | | |
| " | | | | | | |
| " | ~~E E Noble~~ E S Noble | | | | | |
| PANTAGES, MILLS, SHREVE & CO. | PANTAGES, MILLS, SHREVE & CO. | | | | | |
| " | " | | | | | |
| " | " | | | | | |
| Ruth L Oatman | H. E. Oatman | | | | | |
| M. J. Walen | | | | | | |
| Philip A. Parsons | | | | | | |
| " | | | | | | |
| " | | | | | | |
| PANTAGES, MILLS, SHREVE & CO. | | | | | | |
| " | | | | | | |
| " | | | | | | |
| " | Archie R. Thompson | | | | | |
| " | Frank Mills | | | | | |
| " | Pantages Mills Shreve & Co | | | | | |
| " | PANTAGES, MILLS, SHREVE & CO. | | | | | |
| " | " | | | | | |
| " | " | | | | | |
| " | " | | | | | |
| " | " | | | | | |
| " | " | | | | | |
| " | Chas L. Carlson | | | | | |
| " | Anna Dreyer | | | | | |
| " | PANTAGES, MILLS, SHREVE & CO. | | | | | |
| Lillie J Cook, Elmer C Hall | | | | | | |
| Ralph A Cook | | | | | | |
| PANTAGES, MILLS, SHREVE & CO. | | | | | | |
| Mary B. Purdie | | | | | | |
| " | | | | | | |
| " | | | | | | |

THE LAST VALUE GIVEN IS THE ASSESSED VALUE FOR THE PRESENT YEAR

| DESCRIPTION OR BOUNDARY FOR ASSESSMENT | LOT | Block | Value of Real Estate 1927 | Value of Improvements 1927 | CHECK | Value of Real Estate 1928 | Value of Improvements 1928 | Paid Personal | CHECK | Value of Real Estate 1929 | Value of Improvements 1929 | Paid Personal | CHECK | Value of Real Estate 1930 | Value of Improvements 1930 | Paid Personal | CHECK |
|---|---|---|---|---|---|---|---|---|---|---|---|---|---|---|---|---|---|
| Lot 1 & N½ly½ | 2 | 70 | 1900 | | S | 1500 | | | S | | | | | | | | |
| S½ly½ Lot 2 & all | 3 | | 1500 | | ✓ | 1200 | | | ✓ | | | | | | | | |
| | 4 | | 1000 | | ✓ | 800 | | | ✓ | | | | | | | | |
| | 5 | | 1000 | | ✓ | 800 | | | ✓ | | | | | | | | |
| | 6 | | 1000 | | S | 800 | | | S | | | | | | | | |
| | 7 | | 800 | | ✓ | 600 | 200 | | ✓ | | | | | | | | |
| | 8 | | 800 | 2800 | ✓ | 600 | 1600 | 500 | ✓ | | | | | | | | |
| | 9 | | 800 | | ✓ | 600 | | | ✓ | | | | | | | | |
| | 10 | | 800 | | ✓ | 600 | | | ✓ | | | | | | | | |
| | 11 | | 800 | | ✓ | 600 | | | ✓ | | | | | | | | |
| | 12 | | 800 | | ✓ | 600 | | | ✓ | | | | | | | | |
| | 13 | | 1000 | | ✓ | 800 | | | ✓ | | | | | | | | |
| | 14 | | 900 | | ✓ | 700 | | | ✓ | | | | | | | | |
| | 15 | | 800 | | ✓ | 600 | | | ✓ | | | | | | | | |
| | 16 | | 800 | | ✓ | 600 | | | ✓ | | | | | | | | |
| | 17 | | 800 | | ✓ | 600 | | | ✓ | | | | | | | | |
| | 18 | | 800 | | ✓ | 600 | | | ✓ | | | | | | | | |
| | 19 | | 800 | | ✓ | 600 | | | ✓ | | | | | | | | |
| | 20 | | 800 | | ✓ | 600 | | | ✓ | | | | | | | | |
| | 21 | | 800 | | ✓ | 600 | | | ✓ | | | | | | | | |
| | 22 | | 800 | | ✓ | 600 | | | ✓ | | | | | | | | |
| | 23 | | 1000 | | ✓ | 800 | | | ✓ | | | | | | | | |
| | 24 | | 1200 | | ✓ | 1000 | | | ✓ | | | | | | | | |
| | 1 | 71 | 1400 | | ✓ | 1100 | | | ✓ | | | | | | | | |
| | 2 | | 1200 | | ✓ | 1000 | | | ✓ | | | | | | | | |
| | 3 | | 1000 | 2400 | ✓ | 800 | 1560 | 500 | ✓ | | | | | | | | |
| | 4 | | 1000 | | ✓ | 800 | | | ✓ | | | | | | | | |
| | 5 | | 1000 | | ✓ | 800 | | | ✓ | | | | | | | | |
| | 6 | | 1000 | | ✓ | 800 | | | ✓ | | | | | | | | |
| | 7 | | 800 | | ✓ | 600 | | | ✓ | | | | | | | | |
| | 8 | | 800 | | ✓ | 600 | | | ✓ | | | | | | | | |
| | 9 | | 800 | | ✓ | 600 | | | ✓ | | | | | | | | |
| | 10 | | 800 | | ✓ | 600 | | | ✓ | | | | | | | | |
| | 11 | | 800 | | ✓ | 600 | | | ✓ | | | | | | | | |
| | 12 | | 800 | | ✓ | 600 | | | ✓ | | | | | | | | |
| | 13 | | 1000 | | ✓ | 800 | | | ✓ | | | | | | | | |
| | 14 | | 1000 | | ✓ | 800 | | | ✓ | | | | | | | | |
| | 15 | | 800 | | ✓ | 600 | | | ✓ | | | | | | | | |
| | 16 | | 800 | | ✓ | 600 | | | ✓ | | | | | | | | |
| | 17 | | 800 | | ✓ | 600 | | | ✓ | | | | | | | | |
| | 18 | | 800 | | ✓ | 600 | | | ✓ | | | | | | | | |
| | 19 | | 800 | | ✓ | 600 | | | ✓ | | | | | | | | |
| | 20 | | 1000 | | ✓ | 800 | | | ✓ | | | | | | | | |
| | 21 | | 1000 | | ✓ | 800 | | | ✓ | | | | | | | | |
| | 22 | | 1000 | | ✓ | 800 | | | ✓ | | | | | | | | |
| | 23 | | 1000 | | ✓ | 800 | | | ✓ | | | | | | | | |
| | 24 | | 1400 | | ✓ | 1100 | | | ✓ | | | | | | | | |

**THE LAST NAME GIVEN IS THE ONE TO WHOM PROPERTY IS ASSESSED**

**THE LAST VALUE GIVEN IS THE ASSESSED VALUE FOR THE PRESENT YEAR**

| NAME OF OWNER At Noon on First Day in January, 1927 | NAME OF OWNER At Noon on First Day in January, 1928 | Address | NAME OF OWNER At Noon on First Day in January, 1929 | Address | NAME OF OWNER At Noon on First Day in January, 1930 | Address |
|---|---|---|---|---|---|---|
| PANTAGES, MILLS, SHREVE & CO. | M. M. Herriman | | | | | |
| " | PANTAGES, MILLS, SHREVE & CO. | | | | | |
| " | | | | | | |
| M. M. Herriman | W. L. Erlise | | | | | |
| PANTAGES, MILLS, SHREVE & CO. | PANTAGES, MILLS, SHREVE & CO. | | | | | |
| " | " | | | | | |
| Albert G. Sigman | " | | | | | |
| " | " | | | | | |
| Wilbur F. Wilson | Fay N. Wilson | | | | | |
| Fidelia J. Stanley | | | | | | |
| PANTAGES, MILLS, SHREVE & CO. | | | | | | |
| John D. Gould | J. D. Gould | | | | | |
| PANTAGES, MILLS, SHREVE & CO. | PANTAGES, MILLS, SHREVE & CO. | | | | | |
| PANTAGES, MILLS, SHREVE & CO. | " | | | | | |
| " | " | | | | | |
| " | " | | | | | |
| Josephine H. Mott | " | | | | | |
| PANTAGES, MILLS, SHREVE & CO. | " | | | | | |
| " | Ann Farias | | | | | |
| " | " | | | | | |
| U. S. Grant IV | | | | | | |
| Western Inv. Co. of S.D. | | | | | | |
| Western Inv. Co. of S.D. | | | | | | |
| " | | | | | | |
| Western Inv. Co | | | | | | |
| Ernest H. Johnson | Margarit M. Evans - Georgia Ryan Corrigan 530 Rostkite Bldg. L.A. Cal. | | | | | |
| PANTAGES, MILLS, SHREVE & CO. | | | | | | |
| " | | | | | | |
| " | | | | | | |
| " | | | | | | |
| " | | | | | | |
| " | | | | | | |
| " | | | | | | |
| Edward George | | | | | | |
| PANTAGES, MILLS, SHREVE & CO. | | | | | | |
| " | | | | | | |
| M. M. Herriman | | | | | | |
| PANTAGES, MILLS, SHREVE & CO. | | | | | | |
| PANTAGES, MILLS, SHREVE & CO. | | | | | | |
| C. E. Andrews | Charles E. Andrews | | | | | |
| PANTAGES, MILLS, SHREVE & CO. | | | | | | |
| Grace E. Hamerton | | | | | | |
| PANTAGES, MILLS, SHREVE & CO. | | | | | | |
| M. M. Herriman | Chas. B. Hervey | | | | | |
| PANTAGES, MILLS, SHREVE & CO. | " | | | | | |
| " | | | | | | |

| DESCRIPTION OR BOUNDARY FOR ASSESSMENT | LOT | Block | Value of Real Estate 1927 | Value of Improvements 1927 | CHECK | Value of Real Estate 1928 | Value of Improvements 1928 | Paid Personal | CHECK | Value of Real Estate 1929 | Value of Improvements 1929 | Paid Personal | CHECK | Value of Real Estate 1930 | Value of Improvements 1930 | Paid Personal | CHECK |
|---|---|---|---|---|---|---|---|---|---|---|---|---|---|---|---|---|---|
| | 1 | 72 | 1200 | | ✓ | 1000 | | | X | | | | | | | | |
| | 2 | | 1000 | | ✓ | 800 | | | X | | | | | | | | |
| | 3 | | 800 | | ✓ | 600 | | | X | | | | | | | | |
| | 4 | | 800 | 4000 | ✓ | 600 | 11760 | | X | | | | | | | | |
| | 5 | | 800 | | ✓ | 600 | | | X | | | | | | | | |
| | 6 | | 800 | | ✓ | 600 | | | X | | | | | | | | |
| | 7 | | 800 | | ✓ | 600 | | | X | | | | | | | | |
| | 8 | | 800 | | ✓ | 600 | | | X | | | | | | | | |
| | 9 | | 800 | 3200 | ✓ | 600 | 27160 | 300 | X | | | | | | | | |
| | 10 | | 800 | | ✓ | 600 | | | X | | | | | | | | |
| | 11 | | 800 | | ✓ | 600 | | | X | | | | | | | | |
| | 12 | | 1000 | | S | 800 | | 100 | X | | | | | | | | |
| | 13 | | 1000 | | ✓ | 800 | | | X | | | | | | | | |
| | 14 | | 800 | | ✓ | 600 | | | X | | | | | | | | |
| | 15 | | 800 | | ✓ | 600 | | | X | | | | | | | | |
| | 16 | | 800 | | ✓ | 600 | | | X | | | | | | | | |
| | 17 | | 800 | | ✓ | 600 | | | X | | | | | | | | |
| | 18 | | 800 | | ✓ | 600 | | | X | | | | | | | | |
| | 19 | | 1000 | | ✓ | 800 | | | X | | | | | | | | |
| | 20 | | 1000 | | ✓ | 800 | | | X | | | | | | | | |
| | 21 | | 1000 | 3200 | ✓ | 800 | 2500 | | X | | | | | | | | |
| | 22 | | 1000 | | ✓ | 800 | | | X | | | | | | | | |
| | 23 | | 1200 | | ✓ | 1000 | | | X | | | | | | | | |
| | 24 | | 1400 | | ✓ | 1100 | | | X | | | | | | | | |
| Lot 1 & N½ly ½ | 2 | 73 | 1500 | | ✓ | 1200 | | | X | | | | | | | | |
| S½ly ½ lot 2 & all | 3 | | 1100 | | ✓ | 900 | | | X | | | | | | | | |
| | 4 | | 800 | | ✓ | 600 | | | X | | | | | | | | |
| | 5 | | 800 | | ✓ | 600 | | | X | | | | | | | | |
| | 6 | | 800 | | ✓ | 600 | | | X | | | | | | | | |
| | 7 | | 800 | | ✓ | 600 | | | X | | | | | | | | |
| | 8 | | 800 | | ✓ | 600 | | | X | | | | | | | | |
| | 9 | | 800 | | ✓ | 600 | | | X | | | | | | | | |
| | 10 | | 800 | | ✓ | 600 | | | X | | | | | | | | |
| | 11 | | 800 | | ✓ | 600 | | | X | | | | | | | | |
| | 12 | | 1000 | | S | 800 | | | X | | | | | | | | |
| | 13 | | 1000 | | ✓ | 800 | | | X | | | | | | | | |
| | 14 | | 800 | | ✓ | 600 | | | X | | | | | | | | |
| | 15 | | 800 | 2400 | ✓ | 600 | 24460 | 119460 | X | | | | | | | | |
| | 16 | | 800 | | ✓ | 600 | | | X | | | | | | | | |
| | 17 | | 800 | | ✓ | 600 | | | X | | | | | | | | |
| | 18 | | 800 | | ✓ | 600 | | | X | | | | | | | | |
| | 19 | | 800 | | ✓ | 600 | | | X | | | | | | | | |
| | 20 | | 800 | | ✓ | 600 | | | X | | | | | | | | |
| | 21 | | 800 | | ✓ | 600 | | | X | | | | | | | | |
| | 22 | | 800 | 370 | ✓ | 600 | 2380 | | X | | | | | | | | |
| | 23 | | 1000 | | ✓ | 800 | | | X | | | | | | | | |
| | 24 | | 1200 | | ✓ | 1000 | | | X | | | | | | | | |

**THE LAST NAME GIVEN IS THE ONE TO WHOM PROPERTY IS ASSESSED**

| NAME OF OWNER At Noon on First Day in January, 1927 | NAME OF OWNER At Noon on First Day in January, 1928 | Address | NAME OF OWNER At Noon on First Day in January, 1929 | Address | NAME OF OWNER At Noon on First Day in January, 1930 | Address |
|---|---|---|---|---|---|---|
| Fred F. Cora Belle Bullen | | | | | | |
| " | | | | | | |
| " | | | | | | |
| PANTAGES, MILLS, SHREVE & CO. | | | | | | |
| " | | | | | | |
| " | | | | | | |
| Roger M Andrews | | | | | | |
| Western Inv Co. | | | | | | |
| PANTAGES, MILLS, SHREVE & CO. | | | | | | |
| " | | | | | | |
| " | | | | | | |
| " | | | | | | |
| Andrew Johnson | | | | | | |
| " | | | | | | |
| " | Andrew Johnson | | | | | |
| Emilie B Shaw | | | | | | |
| PANTAGES, MILLS, SHREVE & CO. | | | | | | |
| " | Pantages Mills Shreve & Co | | | | | |
| " | PANTAGES, MILLS, SHREVE & CO. | | | | | |
| " | Hannah Hockel | | | | | |
| Western Investment Co | Western Inv. Co. of S.D. | | | | | |
| E. J. Walsh | | | | | | |
| " | | | | | | |
| " | | | | | | |
| H. A. Thompson | | | | | | |
| " | | | | | | |
| " | | | | | | |
| " | | | | | | |
| " | | | | | | |
| " | | | | | | |
| " | | | | | | |
| " | | | | | | |
| " | | | | | | |
| " | | | | | | |
| " | | | | | | |
| PANTAGES, MILLS, SHREVE & CO. | | | | | | |
| " | | | | | | |
| " | | | | | | |
| " | | | | | | |
| " | | | | | | |
| " | | | | | | |
| " | | | | | | |
| " | | | | | | |
| " | | | | | | |
| " | | | | | | |
| " | Georgia Kean Covington 130 Bartlett Park L.A. | | | | | |
| " | | | | | | |
| " | | | | | | |

**THE LAST VALUE GIVEN IS THE ASSESSED VALUE FOR THE PRESENT YEAR**

| DESCRIPTION OR BOUNDARY FOR ASSESSMENT | LOT | Block | Value of Real Estate 1927 | Value of Improvements 1927 | CHECK | Value of Real Estate 1928 | Value of Improvements 1928 | Paid Personal | CHECK | Value of Real Estate 1929 | Value of Improvements 1929 | Paid Personal | CHECK | Value of Real Estate 1930 | Value of Improvements 1930 | Paid Personal | CHECK |
|---|---|---|---|---|---|---|---|---|---|---|---|---|---|---|---|---|---|
| | 1 | 74 | 1000 | | ✓ | 800 | | | ✓ | | | | | | | | |
| | 2 | | 800 | | ✓ | 600 | | | ✓ | | | | | | | | |
| | 3 | | 800 | | ✓ | 600 | | | ✓ | | | | | | | | |
| | 4 | | 800 | | ✓ | 600 | | | ✓ | | | | | | | | |
| | 5 | | 800 | | ✓ | 600 | | | ✓ | | | | | | | | |
| | 6 | | 800 | | ✓ | 600 | | | ✓ | | | | | | | | |
| | 7 | | 800 | | ✓ | 600 | | | ✓ | | | | | | | | |
| | 8 | | 800 | | | 600 | | | ✓ | | | | | | | | |
| | 9 | | 800 | | ✓ | 600 | | | ✓ | | | | | | | | |
| | 10 | | 800 | | ✓ | 600 | | | ✓ | | | | | | | | |
| | 11 | | 800 | | ✓ | 600 | | | ✓ | | | | | | | | |
| | 12 | | 1000 | | ✓ | 800 | | | ✓ | | | | | | | | |
| | 13 | | 1000 | | ✓ | 800 | | | ✓ | | | | | | | | |
| | 14 | | 800 | | ✓ | 600 | | | ✓ | | | | | | | | |
| | 15 | | 800 | 2400 | ✓ | 600 | 2760 | 1520 | ✓ | | | | | | | | |
| | 16 | | 800 | | ✓ | 600 | | | ✓ | | | | | | | | |
| | 17 | | 800 | | ✓ | 600 | | | ✓ | | | | | | | | |
| | 18 | | 800 | | | 600 | | | ✓ | | | | | | | | |
| | 19 | | 800 | | ✓ | 600 | | | ✓ | | | | | | | | |
| | 20 | | 800 | | | 600 | | | ✓ | | | | | | | | |
| | 21 | | 800 | | ✓ | 600 | | | ✓ | | | | | | | | |
| | 22 | | 800 | 600 | ✓ | 600 | 1320 | | ✓ | | | | | | | | |
| | 23 | | 800 | | ✓ | 600 | | | ✓ | | | | | | | | |
| | 24 | | 1000 | | ✓ | 800 | | | ✓ | | | | | | | | |
| | 1 | 75 | 800 | | ✓ | 600 | | | ✓ | | | | | | | | |
| | 2 | | 500 | | ✓ | 400 | | | ✓ | | | | | | | | |
| | 3 | | 700 | | ✓ | 700 | | | ✓ | | | | | | | | |
| | 4 | | 150 | | ✓ | 100 | | | ✓ | | | | | | | | |
| | 5 | | 150 | | ✓ | 100 | | | ✓ | | | | | | | | |
| | 6 | | 100 | | ✓ | 80 | | | ✓ | | | | | | | | |
| | 7 | | 100 | | ✓ | 80 | | | ✓ | | | | | | | | |
| | 8 | | 100 | | ✓ | 80 | | | ✓ | | | | | | | | |
| | 9 | | 80 | | ✓ | 60 | | | ✓ | | | | | | | | |
| | 10 | | 80 | | ✓ | 60 | | | ✓ | | | | | | | | |
| | 11 | | 100 | | ✓ | 80 | | | ✓ | | | | | | | | |
| | 12 | | 750 | | ✓ | 700 | | | ✓ | | | | | | | | |
| | 13 | | 1000 | | ✓ | 800 | | | ✓ | | | | | | | | |
| | 14 | | 800 | | ✓ | 600 | | | ✓ | | | | | | | | |
| | 15 | | 800 | | ✓ | 600 | | | ✓ | | | | | | | | |
| | 16 | | 800 | | ✓ | 600 | | | ✓ | | | | | | | | |
| | 17 | | 800 | | ✓ | 600 | | | ✓ | | | | | | | | |
| | 18 | | 800 | | ✓ | 600 | | | ✓ | | | | | | | | |
| | 19 | | 800 | | ✓ | 600 | | | ✓ | | | | | | | | |
| | 20 | | 800 | | ✓ | 600 | | | ✓ | | | | | | | | |
| | 21 | | 800 | | ✓ | 600 | | | ✓ | | | | | | | | |
| | 22 | | 800 | | ✓ | 600 | | | ✓ | | | | | | | | |
| | 23 | | 800 | | ✓ | 600 | | | ✓ | | | | | | | | |
| | 24 | | 1000 | | ✓ | 800 | | | ✓ | | | | | | | | |

See Blocks 77 and 78 Page 236

**THE LAST NAME GIVEN IS THE ONE TO WHOM PROPERTY IS ASSESSED**

**THE LAST VALUE GIVEN IS THE ASSESSED VALUE FOR THE PRESENT YEAR**

| NAME OF OWNER At Noon on First Day in January, 1927 | NAME OF OWNER At Noon on First Day in January, 1928 | Address | NAME OF OWNER At Noon on First Day in January, 1929 | Address | NAME OF OWNER At Noon on First Day in January, 1930 | Address |
|---|---|---|---|---|---|---|
| J. W. Sabellan | | | | | | |
| " | | | | | | |
| Gloria Gage | | | | | | |
| Mrs Philip S Flint | | | | | | |
| Western Inv. Co. | | | | | | |
| Margt M. Evans | Georgia Keen Corrigan 530 Bailey Bldg L.A. | | | | | |
| " | | | | | | |
| R.V. Eichelberger | | | | | | |
| C.P. Hebert | | | | | | |
| " | | | | | | |
| Delmar H. Parker | | | | | | |
| " | | | | | | |
| Orlando Hayes | | | | | | |
| " | | | | | | |
| Ida S. Compton | G.W. Compton | | | | | |
| " | " | | | | | |
| W.L. Mason | | | | | | |
| John C Driscoll | | | | | | |
| " | | | | | | |
| PANTAGES, MILLS, SHREVE & CO. | | | | | | |
| Winifred M Smith | | | | | | |
| " | | | | | | |
| Book Holding Corp. | | | | | | |
| Sybil Jenkyn | PANTAGES, MILLS, SHREVE & CO. | | | | | |
| PANTAGES, MILLS, SHREVE & CO. | " | | | | | |
| " | " | | | | | |
| Sybil Jenkyn | " | | | | | |
| PANTAGES, MILLS, SHREVE & CO. | " | | | | | |
| " | " | | | | | |
| " | " | | | | | |
| E.W. Sayles | | | | | | |
| PANTAGES, MILLS, SHREVE & CO. | | | | | | |
| Dollie V Thomas | | | | | | |
| Geo P. Pitkin | | | | | | |
| Jas. H. Belcher | Joseph H. Belcher | | | | | |
| " | | | | | | |
| PANTAGES, MILLS, SHREVE & CO. | | | | | | |
| Edward M Sutliff | E.M. Sutliff | | | | | |
| Emma B. Winans | Mrs E B Winans | | | | | |
| H.T. Trulson | | | | | | |
| Geo F. Bachmann | | | | | | |
| Book Holding Corp. | | | | | | |
| " | | | | | | |
| " | | | | | | |
| " | | | | | | |
| " | | | | | | |

| DESCRIPTION OR BOUNDARY FOR ASSESSMENT | LOT | Block | Value of Real Estate 1927 | Value of Improvements 1927 | CHECK | Value of Real Estate 1928 | Value of Improvements 1928 | Paid Personal | CHECK | Value of Real Estate 1929 | Value of Improvements 1929 | Paid Personal | CHECK | Value of Real Estate 1930 | Value of Improvements 1930 | Paid Personal | CHECK |
|---|---|---|---|---|---|---|---|---|---|---|---|---|---|---|---|---|---|
| | 1 | 79 | 600 | | ✓ | 500 | | | | | | | | | | | |
| | 2 | | 400 | | ✓ | 300 | | | | | | | | | | | |
| | 3 | | 400 | | ✓ | 300 | | | | | | | | | | | |
| | 4 | | 400 | | ✓ | 300 | | | | | | | | | | | |
| | 5 | | 400 | | ✓ | 300 | | | | | | | | | | | |
| | 6 | | 400 | | ✓ | 300 | | | | | | | | | | | |
| | 7 | | 500 | | ✓ | 400 | | | | | | | | | | | |
| | 8 | | 600 | | ✓ | 500 | | | | | | | | | | | |
| | 9 | | 600 | | ✓ | 500 | | | | | | | | | | | |
| | 10 | | 600 | | ✓ | 500 | | | | | | | | | | | |
| | 11 | | 800 | | ✓ | 600 | | | | | | | | | | | |
| | 12 | | 800 | | ✓ | 600 | | | | | | | | | | | |
| | ×13× | | 0 | | — | 0 | | | | | | | | | | | |
| | 14 | | 100 | | ✓ | 80 | | | | | | | | | | | |
| | 15 | | 400 | | ✓ | 300 | | | | | | | | | | | |
| | 16 | | 400 | | ✓ | 300 | | | | | | | | | | | |
| | 17 | | 400 | | ✓ | 300 | | | | | | | | | | | |
| | 18 | | 400 | | ✓ | 300 | | | | | | | | | | | |
| | 19 | | 400 | | ✓ | 300 | | | | | | | | | | | |
| | 20 | | 250 | | S | 200 | | | | | | | | | | | |
| | 21 | | 100 | | S | 80 | | | | | | | | | | | |
| | 22 | | 80 | | ✓ | 60 | | | | | | | | | | | |
| | 23 | | 40 | | ✓ | 40 | | | | | | | | | | | |
| | 24 | | 40 | | ✓ | 40 | | | | | | | | | | | |
| | 1 | 80 | 150 | | ✓ | 100 | | | | | | | | | | | |
| | 2 | | 150 | | ✓ | 100 | | | | | | | | | | | |
| | 3 | | 150 | | ✓ | 100 | | | | | | | | | | | |
| | 4 | | 150 | | ✓ | 100 | | | | | | | | | | | |
| | 5 | | 150 | | ✓ | 100 | | | | | | | | | | | |
| | 6 | | 150 | | ✓ | 100 | | | | | | | | | | | |
| | 7 | | 150 | | ✓ | 100 | | | | | | | | | | | |
| | 8 | | 150 | | ✓ | 100 | | | | | | | | | | | |
| | 9 | | 150 | | ✓ | 100 | | | | | | | | | | | |
| | 10 | | 200 | | ✓ | 200 | | | | | | | | | | | |
| | 11 | | 400 | | ✓ | 300 | | | | | | | | | | | |
| | 12 | | 800 | | S | 600 | | | | | | | | | | | |
| | 13 | | 400 | | ✓ | 300 | | | | | | | | | | | |
| | 14 | | 300 | | ✓ | 200 | | | | | | | | | | | |
| | 15 | | 200 | | ✓ | 200 | | | | | | | | | | | |
| | 16 | | 150 | | ✓ | 100 | | | | | | | | | | | |
| | 17 | | 150 | | ✓ | 100 | | | | | | | | | | | |
| | 18 | | 150 | | S | 100 | | | | | | | | | | | |
| | 19 | | 150 | | ✓ | 100 | | | | | | | | | | | |
| | 20 | | 150 | | ✓ | 100 | | | | | | | | | | | |
| | 21 | | 150 | | ✓ | 100 | | | | | | | | | | | |
| | 22 | | 150 | | ✓ | 100 | | | | | | | | | | | |
| | 23 | | 150 | | ✓ | 100 | | | | | | | | | | | |
| | 24 | | 150 | | ✓ | 100 | | | | | | | | | | | |

THE LAST NAME GIVEN IS THE ONE TO WHOM PROPERTY IS ASSESSED

| NAME OF OWNER At Noon on First Day in January, 1927 | NAME OF OWNER At Noon on First Day in January, 1928 | Address | NAME OF OWNER At Noon on First Day in January, 1929 | Address | NAME OF OWNER At Noon on First Day in January, 1930 | Address |
|---|---|---|---|---|---|---|
| C. W. Diffin | | | | | | |
| " | | | | | | |
| " | | | | | | |
| " | | | | | | |
| " | | | | | | |
| " | | | | | | |
| " | | | | | | |
| " | | | | | | |
| " | | | | | | |
| " | | | | | | |
| Emma B Winans | Mrs E B Winans | | | | | |
| Ben Valjean | | | | | | |
| " | | | | | | |
| " | | | | | | |
| " | | | | | | |
| C. O. Lindke | | | | | | |
| " | | | | | | |
| Western Inv. Co. | Western Inv. Co. of S.D. | | | | | |
| H. C. Janske | | | | | | |
| " | | | | | | |
| PANTAGES, MILLS, SHREVE & CO. | | | | | | |
| " | | | | | | |
| " | Western Invles of SD | | | | | |
| | " | | | | | |
| | | | | | | |
| | | | | | | |
| Orlando Hayes | | | | | | |
| " | | | | | | |
| " | | | | | | |
| Susana T. + Gerald Johnson | | | | | | |
| Roberta Winans | | | | | | |
| Rudolph A Hoerner | | | | | | |
| " | | | | | | |
| Walter W Martin | | | | | | |
| " | | | | | | |
| Karl L. Kreizinger | Karl L + May Kreizinger | | | | | |
| " | " | | | | | |
| Western Inv. Co. | Western Inv. Co. of S.D. | | | | | |
| PANTAGES, MILLS, SHREVE & CO. | | | | | | |
| " | | | | | | |
| Lillian Leverett | Josephine Burke | | | | | |
| A.C. Boettiger | | | | | | |
| James B. McGrath | | | | | | |
| Wesley P. Shea | | | | | | |
| Margaret A. Bingham | | | | | | |
| Jas. A. Donovan | | | | | | |
| Geo W Newton | | | | | | |
| Adam Eulberg | A. Eulberg | | | | | |

THE LAST VALUE GIVEN IS THE ASSESSED VALUE FOR THE PRESENT YEAR

| DESCRIPTION OR BOUNDARY FOR ASSESSMENT | LOT | Block | Value of Real Estate 1927 | Value of Improvements 1927 | CHECK | Value of Real Estate 1928 | Value of Improvements 1928 | Paid Personal | CHECK | Value of Real Estate 1929 | Value of Improvements 1929 | Paid Personal | CHECK | Value of Real Estate 1930 | Value of Improvements 1930 | Paid Personal | CHECK |
|---|---|---|---|---|---|---|---|---|---|---|---|---|---|---|---|---|---|
| | 1 | 81 | 700 | | ✓ | 700 | | | ✓ | | | | | | | | |
| | 2 | | 700 | | ✓ | 700 | | | ✓ | | | | | | | | |
| | 3 | | 700 | | ✓ | 700 | | | ✓ | | | | | | | | |
| | 4 | | 700 | | ✓ | 700 | | | ✓ | | | | | | | | |
| | 5 | | 700 | | ✓ | 700 | | | ✓ | | | | | | | | |
| | 6 | | 700 | | ✓ | 700 | | | ✓ | | | | | | | | |
| | 7 | | 700 | | ✓ | 700 | | | ✓ | | | | | | | | |
| | 8 | | 400 | | ✓ | 300 | | | ✓ | | | | | | | | |
| | 9 | | 600 | | ✓ | 500 | | | ✓ | | | | | | | | |
| | 10 | | 800 | | ✓ | 600 | | | ✓ | | | | | | | | |
| | 11 | | 600 | | ✓ | 500 | | | ✓ | | | | | | | | |
| | 12 | | 800 | | ✓ | 600 | | | ✓ | | | | | | | | |
| | 13 | | 600 | | ✓ | 500 | | | ✓ | | | | | | | | |
| | 14 | | 600 | | ✓ | 500 | | | ✓ | | | | | | | | |
| | 15 | | 600 | | ✓ | 500 | | | ✓ | | | | | | | | |
| | 16 | | 400 | | ✓ | 300 | | | ✓ | | | | | | | | |
| | 17 | | 300 | | ✓ | 200 | | | ✓ | | | | | | | | |
| | 18 | | 200 | | ✓ | 200 | | | ✓ | | | | | | | | |
| | 19 | | 200 | | ✓ | 200 | | | ✓ | | | | | | | | |
| | 20 | | 150 | | ✓ | 100 | | | ✓ | | | | | | | | |
| | 21 | | 150 | | ✓ | 100 | | | ✓ | | | | | | | | |
| | 22 | | 150 | | ✓ | 100 | | | ✓ | | | | | | | | |
| Abandoned R of W of Pt Loma Ry Co thru + across blks 81 + | | 82 | | | | 200 | | | ✓ | | | | | | | | |
| | 1 | 82 | 700 | | ✓ | 200 | | | ✓ | | | | | | | | |
| | 2 | | 700 | | ✓ | 200 | | | ✓ | | | | | | | | |
| | 3 | | 700 | | ✓ | 200 | | | ✓ | | | | | | | | |
| | 4 | | 300 | | ✓ | 200 | | | ✓ | | | | | | | | |
| | 5 | | 700 | | ✓ | 600 | | | ✓ | | | | | | | | |
| | 6 | | 700 | | ✓ | 600 | | | ✓ | | | | | | | | |
| | 7 | | 700 | | ✓ | 600 | | | ✓ | | | | | | | | |
| | 8 | | 700 | | ✓ | 600 | | 1000 | ✓ | | | | | | | | |
| | 9 | | 700 | | ✓ | 600 | | | ✓ | | | | | | | | |
| | 10 | | 700 | | ✓ | 600 | | | ✓ | | | | | | | | |
| | 11 | | 800 | | ✓ | 600 | | | ✓ | | | | | | | | |
| | 12 | | 1200 | | ✓ | 1000 | | | ✓ | | | | | | | | |
| | 13 | | 1000 | | ✓ | 800 | | | ✓ | | | | | | | | |
| | 14 | | 1000 | | ✓ | 800 | | | ✓ | | | | | | | | |
| | 15 | | 1000 | | ✓ | 800 | | | ✓ | | | | | | | | |
| | 16 | | 1000 | | ✓ | 800 | | | ✓ | | | | | | | | |
| | 17 | | 1000 | | ✓ | 800 | | | ✓ | | | | | | | | |
| | 18 | | 1000 | | s | 800 | | | ✓ | | | | | | | | |
| | 19 | | 1000 | | ✓ | 800 | | | ✓ | | | | | | | | |
| | 20 | | 1000 | | ✓ | 800 | | | ✓ | | | | | | | | |
| | 21 | | 1000 | | ✓ | 800 | | | ✓ | | | | | | | | |
| | 22 | | 400 | | ✓ | 300 | | | ✓ | | | | | | | | |

THE LAST NAME GIVEN IS THE ONE TO WHOM PROPERTY IS ASSESSED

| NAME OF OWNER At Noon on First Day in January, 1927 | NAME OF OWNER At Noon on First Day in January, 1928 | Address | NAME OF OWNER At Noon on First Day in January, 1929 | Address | NAME OF OWNER At Noon on First Day in January, 1930 | Address |
|---|---|---|---|---|---|---|
| Chas. E. Moser | | | | | | |
| " | | | | | | |
| A. H. Moore | | | | | | |
| Philip A Parsons | | | | | | |
| " | | | | | | |
| " | Philip A. Parsons | Robinson Place | | | | |
| Alf Holt Est. | | | | | | |
| H.A. Richardson | | | | | | |
| Western Inv Co | | | | | | |
| Annie M Kiehl | | | | | | |
| Helen Clark | | | | | | |
| " | | | | | | |
| Mary A Thorn | | | | | | |
| " | | | | | | |
| J.J. Strieby | | | | | | |
| " | | | | | | |
| Alfreda Bruhns | | | | | | |
| N.O. Lyons | | | | | | |
| Myrta Fetty Day | | | | | | |
| Gertrude I Marston | | | | | | |
| Philip A Parsons | | | | | | |
| Thos. C. + Olive I Smalley | | | | | | |
| Margaret A Feeny | | | | | | |
| " | | | | | | |
| | | | | | | |
| Exchange Sec. Co. | Peter Bruhn | | | | | |
| " | Exchange Sec Co | | | | | |
| " | " | | | | | |
| " | " | | | | | |
| " | " | | | | | |
| " | Fay McLaren | | | | | |
| " | C.H. Berdel | | | | | |
| " | John H. Wagler | | | | | |
| H.L. Pfoff | | | | | | |
| Alfred Ludwig | | | | | | |
| H.P. Stahlheber | | | | | | |
| D.H. Parker | | | | | | |
| H.L. Pfoff | | | | | | |
| A.O. Snyder | | | | | | |
| Mary H. Reed | | | | | | |
| Louis Barth | Louise Berger | | | | | |
| M. Rubin | M. Rubin | | | | | |
| " | " | | | | | |

THE LAST VALUE GIVEN IS THE ASSESSED VALUE FOR THE PRESENT YEAR

| DESCRIPTION OR BOUNDARY FOR ASSESSMENT | LOT | Block | Value of Real Estate 1927 | Value of Improvements 1927 | CHECK | Value of Real Estate 1928 | Value of Improvements 1928 | Paid Personal | CHECK | Value of Real Estate 1929 | Value of Improvements 1929 | Paid Personal | CHECK | Value of Real Estate 1930 | Value of Improvements 1930 | Paid Personal | CHECK |
|---|---|---|---|---|---|---|---|---|---|---|---|---|---|---|---|---|---|
| | 1 | 83 | 1200 | | ✓ | 1000 | | | X | | | | | | | | |
| | 2 | | 1000 | | ✓ | 800 | | | X | | | | | | | | |
| | 3 | | 1000 | 2080 | ✓ | 800 | 2040 | | X | | | | | | | | |
| | 4 | | 1000 | | ✓ | 800 | | | X | | | | | | | | |
| | 5 | | 1000 | | ✓ | 800 | | | X | | | | | | | | |
| | 6 | | 1000 | | ✓ | 800 | | | X | | | | | | | | |
| | 7 | | 1000 | | ✓ | 800 | | | X | | | | | | | | |
| | 8 | | 1000 | | ✓ | 800 | | | X | | | | | | | | |
| | 9 | | 1000 | | ✓ | 800 | | | X | | | | | | | | |
| | 10 | | 1000 | | ✓ | 800 | | | X | | | | | | | | |
| | 11 | | 1000 | | ✓ | 800 | | | X | | | | | | | | |
| | 12 | | 1200 | | ✓ | 1000 | | | X | | | | | | | | |
| | 13 | | 1400 | | ✓ | 1100 | | | X | | | | | | | | |
| | 14 | | 1200 | | ✓ | 1000 | | | X | | | | | | | | |
| | 15 | | 1200 | | ✓ | 1000 | | | X | | | | | | | | |
| | 16 | | 1200 | | ✓ | 1000 | | | X | | | | | | | | |
| | 17 | | 1200 | | ✓ | 1000 | | | X | | | | | | | | |
| | 18 | | 1200 | | ✓ | 1000 | | | X | | | | | | | | |
| | 19 | | 1200 | | ✓ | 1000 | | | X | | | | | | | | |
| | 20 | | 1200 | | ✓ | 1000 | | | X | | | | | | | | |
| | 21 | | 1200 | | ✓ | 1000 | | | X | | | | | | | | |
| | 22 | | 1200 | | ✓ | 1000 | | | X | | | | | | | | |
| | 23 | | 1200 | | ✓ | 1000 | | | X | | | | | | | | |
| | 24 | | 1400 | | ✓ | 1100 | | | X | | | | | | | | |
| | 1 | 84 | 1400 | | ✓ | 1100 | | | X | | | | | | | | |
| | 2 | | 1200 | | ✓ | 1000 | | | X | | | | | | | | |
| | 3 | | 1200 | | ✓ | 1000 | | | X | | | | | | | | |
| | 4 | | 1200 | | ✓ | 1000 | | | X | | | | | | | | |
| | 5 | | 1200 | | ✓ | 1000 | | | X | | | | | | | | |
| | 6 | | 1200 | | ✓ | 1000 | | | X | | | | | | | | |
| | 7 | | 1200 | | ✓ | 1000 | | | X | | | | | | | | |
| | 8 | | 1200 | | ✓ | 1000 | | 100 | X | | | | | | | | |
| | 9 | | 1200 | | ✓ | 1000 | | | X | | | | | | | | |
| | 10 | | 1400 | | ✓ | 1100 | | | X | | | | | | | | |
| | 11 | | 1400 | | ✓ | 1100 | | | X | | | | | | | | |
| | 12 | | 1200 | | ✓ | 1000 | | | X | | | | | | | | |
| | 13 | | 1200 | 1400 | ✓ | 1000 | 1560 | 50 | X | | | | | | | | |
| | 14 | | 1200 | | ✓ | 1000 | | | X | | | | | | | | |
| | 15 | | 1200 | 1600 | ✓ | 1000 | 1560 | 350 | X | | | | | | | | |
| | 16 | | 1200 | | ✓ | 1000 | | | X | | | | | | | | |
| | 17 | | 1200 | | ✓ | 1000 | | | X | | | | | | | | |
| | 18 | | 1200 | 1200 | ✓ | 1000 | 1600 | | X | | | | | | | | |
| | 19 | | 1200 | | ✓ | 1000 | | | X | | | | | | | | |
| | 20 | | 1400 | 2400 | ✓ | 1100 | 1580 | | X | | | | | | | | |

**THE LAST NAME GIVEN IS THE ONE TO WHOM PROPERTY IS ASSESSED**

| NAME OF OWNER At Noon on First Day in January, 1927 | NAME OF OWNER At Noon on First Day in January, 1928 | Address | NAME OF OWNER At Noon on First Day in January, 1929 | Address | NAME OF OWNER At Noon on First Day in January, 1930 | Address |
|---|---|---|---|---|---|---|
| Howard H Johnson | | | | | | |
| " | | | | | | |
| Edith Millen | A B Gordon | | | | | |
| Western Inv Co. | Jas A Hutchens | | | | | |
| Esther H. Fish | Kath H. Gates | | | | | |
| Mary H. Reed | | | | | | |
| Virginia B. Hammond | | | | | | |
| O H Parker | | | | | | |
| Philomon B Green | Phil B. Green | | | | | |
| " | " | | | | | |
| " | " | | | | | |
| " | ~~Orlando Hayes~~ " | | | | | |
| J. L. Frisler | Orlando Hayes | | | | | |
| " | " | | | | | |
| Ralph A Cook | | | | | | |
| Goldie Eastman | | | | | | |
| " | | | | | | |
| " | | | | | | |
| " | | | | | | |
| W. C. Weitzel | | | | | | |
| Western Inv Co. | | | | | | |
| J. M. McCrady | Georgia Van Corngan 533 Boulevard Blvd La | | | | | |
| Clara Moller Beckmann | Clara Moller | | | | | |
| Albert G Sigman | | | | | | |
| | | | | | | |
| Thos. E Glover | | | | | | |
| Albert G Sigman | | | | | | |
| A B Gordon | | | | | | |
| Chas Ludlow Jr. | | | | | | |
| Goldie Eastman | | | | | | |
| " | | | | | | |
| " | | | | | | |
| " | | | | | | |
| T. C. Kistner | | | | | | |
| Mrs N. V. Harris | Lulu A Heller | | | | | |
| " | " | | | | | |
| " | " | | | | | |
| D. A. Mackenzie | | | | | | |
| " | | | | | | |
| " | | | | | | |
| Jos. Polzer | | | | | | |
| Snowflake Baking Co. | | | | | | |
| Robt E. Cross | | | | | | |
| " | | | | | | |
| Ernest C Hausen | | | | | | |
| David Winnie | | | | | | |
| Jennie W Caldwell | W W. Caldwell | | | | | |
| Ralph A Cook | | | | | | |
| " | | | | | | |

**THE LAST VALUE GIVEN IS THE ASSESSED VALUE FOR THE PRESENT YEAR**

| DESCRIPTION OR BOUNDARY FOR ASSESSMENT | LOT | Block | Value of Real Estate 1927 | Value of Improvements 1927 | CHECK | Value of Real Estate 1928 | Value of Improvements 1928 | Paid Personal | CHECK | Value of Real Estate 1929 | Value of Improvements 1929 | Paid Personal | CHECK | Value of Real Estate 1930 | Value of Improvements 1930 | Paid Personal | CHECK |
|---|---|---|---|---|---|---|---|---|---|---|---|---|---|---|---|---|---|
| | 1 | 85 | 1400 | | ✓ | 1100 | | | | | | | | | | | |
| | 2 | | 1200 | | ✓ | 1000 | | | | | | | | | | | |
| | 3 | | 1200 | | ✓ | 1000 | | | | | | | | | | | |
| | 4 | | 1200 | | ✓ | 1000 | | | | | | | | | | | |
| | 5 | | 1200 | | ✓ | 1000 | | | | | | | | | | | |
| | 6 | | 1200 | | ✓ | 1000 | | | | | | | | | | | |
| | 7 | | 1200 | | ✓ | 1000 | | | | | | | | | | | |
| | 8 | | 1200 | | ✓ | 1000 | | | | | | | | | | | |
| | 9 | | 1200 | | ✓ | 1000 | | | | | | | | | | | |
| | 10 | | 1200 | | ✓ | 1000 | | | | | | | | | | | |
| | 11 | | 1200 | | ✓ | 1000 | | | | | | | | | | | |
| | 12 | | 1400 | | ✓ | 1100 | | | | | | | | | | | |
| | 13 | | 1200 | | ✓ | 1000 | | | | | | | | | | | |
| | 14 | | 1000 | | ✓ | 800 | | | | | | | | | | | |
| | 15 | | 1000 | | ✓ | 800 | | | | | | | | | | | |
| | 16 | | 1000 | | ✓ | 800 | | | | | | | | | | | |
| | 17 | | 1000 | | ✓ | 800 | | | | | | | | | | | |
| | 18 | | 1000 | | ✓ | 800 | | | | | | | | | | | |
| | 19 | | 1000 | | ✓ | 800 | | | | | | | | | | | |
| | 20 | | 1000 | | ✓ | 800 | | | | | | | | | | | |
| | 21 | | 1000 | | ✓ | 800 | | | | | | | | | | | |
| | 22 | | 1000 | | ✓ | 800 | | | | | | | | | | | |
| | 23 | | 1000 | | ✓ | 800 | | | | | | | | | | | |
| | 24 | | 1200 | | ✓ | 1000 | | | | | | | | | | | |
| | 1 | 86 | 1200 | | ✓ | 1000 | | | | | | | | | | | |
| | 2 | | 1000 | | S | 800 | | | | | | | | | | | |
| | 3 | | 1000 | | ✓ | 800 | | | | | | | | | | | |
| | 4 | | 1000 | | S | 800 | | | | | | | | | | | |
| | 5 | | 1000 | | ✓ | 800 | | | | | | | | | | | |
| | 6 | | 1000 | | ✓ | 800 | | | | | | | | | | | |
| | 7 | | 1000 | | ✓ | 800 | | | | | | | | | | | |
| | 8 | | 1000 | | ✓ | 800 | | | | | | | | | | | |
| | 9 | | 1000 | 1200 | ✓ | 800 | 1160 | 150 | | | | | | | | | |
| | 10 | | 1000 | | ✓ | 800 | | | | | | | | | | | |
| | 11 | | 1000 | | ✓ | 800 | | | | | | | | | | | |
| | 12 | | 1200 | | ✓ | 1000 | | 500 | | | | | | | | | |
| | 13 | | 1000 | | ✓ | 800 | | | | | | | | | | | |
| | 14 | | 900 | | ✓ | 700 | | | | | | | | | | | |
| | 15 | | 900 | | ✓ | 700 | | | | | | | | | | | |
| | 16 | | 900 | | ✓ | 700 | | | | | | | | | | | |
| | 17 | | 900 | | ✓ | 700 | | | | | | | | | | | |
| | 18 | | 900 | | ✓ | 700 | | | | | | | | | | | |
| | 19 | | 900 | | ✓ | 700 | | | | | | | | | | | |
| | 20 | | 900 | 1600 | ✓ | 700 | 2000 | 500 | | | | | | | | | |
| | 21 | | 900 | | ✓ | 700 | | | | | | | | | | | |
| | 22 | | 900 | 800 | ✓ | 700 | 1000 | | | | | | | | | | |
| | 23 | | 900 | | ✓ | 700 | | | | | | | | | | | |
| | 24 | | 1000 | | ✓ | 800 | | | | | | | | | | | |

**THE LAST NAME GIVEN IS THE ONE TO WHOM PROPERTY IS ASSESSED**

| NAME OF OWNER At Noon on First Day in January, 1927 | NAME OF OWNER At Noon on First Day in January, 1928 | Address | NAME OF OWNER At Noon on First Day in January, 1929 | Address | NAME OF OWNER At Noon on First Day in January, 1930 | Address |
|---|---|---|---|---|---|---|
| Martha L. Clement | ~~Jno Inge Ford~~ | | | | | |
| Lizzie May Truesdell | | | | | | |
| Sarah M Hart | | | | | | |
| Marion Van Horn | John Van Hoosr | | | | | |
| Lillian W. Gould | | | | | | |
| Robt. O. Doming | | | | | | |
| PANTAGES, MILLS, SHREVE & CO. | | | | | | |
| Arthur C. Hopkins | | | | | | |
| Chas. B. Reynolds | | | | | | |
| Betty Berkhoff | | | | | | |
| Leta Westcott | | | | | | |
| SW Union Sec Corp. | Walter A. Zimmerman | | | | | |
| Clarence J Sherwood | | | | | | |
| Helen A Blake | | | | | | |
| Ellen L Putnam | Jno Donohue | | | | | |
| DH Parker | | | | | | |
| PANTAGES, MILLS, SHREVE & CO. | | | | | | |
| PANTAGES, MILLS, SHREVE & CO. | | | | | | |
| Nelson S Snyder | | | | | | |
| L. C. Whitaker | | | | | | |
| Justice Crowley | | | | | | |
| Sarah Birch | | | | | | |
| Emma B. Winans | Catherine McFarling | | | | | |
| " | " | | | | | |
| H. K. Darbinian | | | | | | |
| " | | | | | | |
| " | | | | | | |
| Carrie M. Rhoads | ~~Geo M Hartley Inv Co~~ Geo M Hartley Inv Co | | | | | |
| Guy W Rosenberger | | | | | | |
| M. T. Hart | | | | | | |
| Emma H. Noble | | | | | | |
| Lucy Callender | | | | | | |
| Sarah T. Mundy | | | | | | |
| " | Ida Martin | | | | | |
| Annie Cattell | | | | | | |
| Sarah M Hart | | | | | | |
| Western Inv. Co. | Nellie May Gibbs | | | | | |
| W. H. Beideman | | | | | | |
| " | | | | | | |
| S.S. Lilliphant | Chas F May | | | | | |
| Jacob A Polzer | | | | | | |
| Mary Frances Mateson | | | | | | |
| " | | | | | | |
| Frank C Barks | | | | | | |
| Alexander Clitsome | L D Chapman | | | | | |
| Ray L. Freeman | Henry J Warren | | | | | |
| " | " | | | | | |
| A. J. Fox | | | | | | |

**THE LAST VALUE GIVEN IS THE ASSESSED VALUE FOR THE PRESENT YEAR**

| DESCRIPTION OR BOUNDARY FOR ASSESSMENT | LOT | Block | Value of Real Estate 1927 | Value of Improvements 1927 | CHECK | Value of Real Estate 1928 | Value of Improvements 1928 | Paid Personal | CHECK | Value of Real Estate 1929 | Value of Improvements 1929 | Paid Personal | CHECK | Value of Real Estate 1930 | Value of Improvements 1930 | Paid Personal | CHECK |
|---|---|---|---|---|---|---|---|---|---|---|---|---|---|---|---|---|---|
| | 1 | 87 | 900 | | ✓ | 700 | | | X | | | | | | | | |
| | 2 | | 900 | | ✓ | 700 | | | X | | | | | | | | |
| | 3 | | 900 | | ✓ | 700 | | | X | | | | | | | | |
| | 4 | | 900 | | ✓ | 700 | | | X | | | | | | | | |
| | 5 | | 900 | | ✓ | 700 | | | X | | | | | | | | |
| | 6 | | 900 | | ✓ | 700 | | | X | | | | | | | | |
| | 7 | | 900 | | ✓ | 700 | | | X | | | | | | | | |
| | 8 | | 900 | | ✓ | 700 | | | X | | | | | | | | |
| | 9 | | 900 | | ✓ | 700 | | | X | | | | | | | | |
| | 10 | | 900 | | ✓ | 700 | | | X | | | | | | | | |
| | 11 | | 900 | 310 | | 700 | 200 | | X | | | | | | | | |
| | 12 | | 1000 | | ✓ | 800 | | | X | | | | | | | | |
| | 13 | | 1000 | | ✓ | 800 | | | X | | | | | | | | |
| | 14 | | 900 | 2700 | ✓ | 700 | 2680 | 100 | X | | | | | | | | |
| | 15 | | 900 | | ✓ | 700 | | | X | | | | | | | | |
| | 16 | | 900 | | ✓ | 700 | | | X | | | | | | | | |
| | 17 | | 900 | | ✓ | 700 | | | X | | | | | | | | |
| | 18 | | 900 | | ✓ | 700 | | | X | | | | | | | | |
| | 19 | | 900 | | ✓ | 700 | | | X | | | | | | | | |
| | 20 | | 900 | | ✓ | 700 | | | X | | | | | | | | |
| | 21 | | 900 | | ✓ | 700 | | | X | | | | | | | | |
| | 22 | | 900 | | ✓ | 700 | | | X | | | | | | | | |
| | 23 | | 900 | | ✓ | 700 | | | X | | | | | | | | |
| | 24 | | 900 | | ✓ | 700 | | | X | | | | | | | | |
| | 1 | 88 | 900 | | ✓ | 700 | | | X | | | | | | | | |
| | 2 | | 900 | | ✓ | 700 | | | X | | | | | | | | |
| | 3 | | 900 | | ✓ | 700 | | | X | | | | | | | | |
| | 4 | | 900 | | ✓ | 700 | | | X | | | | | | | | |
| | 5 | | 900 | | ✓ | 700 | | | X | | | | | | | | |
| | 6 | | 900 | | ✓ | 700 | | | X | | | | | | | | |
| | 7 | | 900 | | ✓ | 700 | | | X | | | | | | | | |
| | 8 | | 900 | | ✓ | 700 | | | X | | | | | | | | |
| | 9 | | 900 | | ✓ | 700 | | | X | | | | | | | | |
| | 10 | | 900 | | ✓ | 700 | | | X | | | | | | | | |
| | 11 | | 900 | | ✓ | 700 | | | X | | | | | | | | |
| | 12 | | 1000 | | ✓ | 800 | | | X | | | | | | | | |
| | 13 | | 1700 | | ✓ | 1000 | | | X | | | | | | | | |
| | 14 | | 1000 | | ✓ | 800 | | | X | | | | | | | | |
| | 15 | | 1000 | | ✓ | 800 | | | X | | | | | | | | |
| | 16 | | 1000 | | ✓ | 800 | | | X | | | | | | | | |
| | 17 | | 1000 | | S | 800 | | | X | | | | | | | | |
| | 18 | | 1000 | | S | 800 | 1020 | | X | | | | | | | | |
| | 19 | | 1000 | | S | 800 | | | X | | | | | | | | |
| | 20 | | 1000 | 320 | ✓ | 800 | 2000 | | X | | | | | | | | |
| | 21 | | 1000 | | ✓ | 800 | 1140 | | X | | | | | | | | |
| | 22 | | 1000 | | ✓ | 800 | | | X | | | | | | | | |
| | 23 | | 1000 | | ✓ | 800 | | | X | | | | | | | | |
| | 24 | | 1700 | | ✓ | 1000 | | | X | | | | | | | | |

**THE LAST NAME GIVEN IS THE ONE TO WHOM PROPERTY IS ASSESSED**

| NAME OF OWNER At Noon on First Day in January, 1927 | NAME OF OWNER At Noon on First Day in January, 1928 | Address | NAME OF OWNER At Noon on First Day in January, 1929 | Address | NAME OF OWNER At Noon on First Day in January, 1930 | Address |
|---|---|---|---|---|---|---|
| R.P. & Anita Prendergast | | | | | | |
| " | | | | | | |
| " | | | | | | |
| 1st Natl Bank of Albuquerque | Orlando Hayes | | | | | |
| Edward L Caseman | | | | | | |
| Lucy Watt | | | | | | |
| E H Hammond | | | | | | |
| Lillian E Evans | L. E. Baker | | | | | |
| Ben J McFarland | " | | | | | |
| Cecil S Haigh | | | | | | |
| Mary C Lee | | | | | | |
| F.J. Bruha | Florence M Fitzpatrick | | | | | |
| Joseph J Strieby | J.J. Strieby | | | | | |
| " | " | | | | | |
| W. A. Lee | | | | | | |
| Bertie L Mastersan | | | | | | |
| Orlando Hayes | | | | | | |
| O.E. Breyer | | | | | | |
| W. S. Hunt | Wm S. & Flora M Hunt | | | | | |
| Blanche Borgholthaus | | | | | | |
| Mrs A.H. Borgholthaus | Grace F Borgholthaus | | | | | |
| Orlando Hayes | | | | | | |
| C.B. Whittelsey | C.B. & Jessie G Whittelsey | | | | | |
| Wilson Fletcher | | | | | | |
| | | | | | | |
| Albert L Upham | | | | | | |
| Mary E Freeman Upham | | | | | | |
| Annie Flanigan | | | | | | |
| " | | | | | | |
| Emma E Cameron | | | | | | |
| Sarah L Coggeshall | | | | | | |
| " | | | | | | |
| Robt. R. Havlicek | | | | | | |
| " | | | | | | |
| Harry H. & Susan Hager | | | | | | |
| Western Inv Co | Rose F Hoffman | | | | | |
| Laura P Sherwood | H.A. Thompson | | | | | |
| " | " | | | | | |
| PANTAGES, MILLS, SHREVE & CO. | | | | | | |
| " | | | | | | |
| " | | | | | | |
| Ralph A Cook | Merle R. Hayes | | | | | |
| Clarence R. Dowville | | | | | | |
| " | | | | | | |
| C.B. Campbell | | | | | | |
| Wm J. Larson | | | | | | |
| Western Inv Co | W.W. Roberts | | | | | |
| Alexander Swab | | | | | | |
| Charles Hoopes | | | | | | |
| " | | | | | | |

**THE LAST VALUE GIVEN IS THE ASSESSED VALUE FOR THE PRESENT YEAR**

| DESCRIPTION OR BOUNDARY FOR ASSESSMENT | LOT | Block | Value of Real Estate 1927 | Value of Improvements 1927 | CHECK | Value of Real Estate 1928 | Value of Improvements 1928 | Paid Personal | CHECK | Value of Real Estate 1929 | Value of Improvements 1929 | Paid Personal | CHECK | Value of Real Estate 1930 | Value of Improvements 1930 | Paid Personal | CHECK |
|---|---|---|---|---|---|---|---|---|---|---|---|---|---|---|---|---|---|
| | 1 | 89 | 1200 | | ✓ | 1000 | | | X | | | | | | | | |
| | 2 | | 1000 | | ✓ | 800 | | | X | | | | | | | | |
| | 3 | | 1000 | | ✓ | 800 | | | X | | | | | | | | |
| | 4 | | 1000 | | ✓ | 800 | 1400 | | X | | | | | | | | |
| | 5 | | 1000 | | ✓ | 800 | | | X | | | | | | | | |
| | 6 | | 1000 | | ✓ | 800 | | | X | | | | | | | | |
| | 7 | | 1000 | | ✓ | 800 | | | X | | | | | | | | |
| | 8 | | 1000 | | ✓ | 800 | | | X | | | | | | | | |
| | 9 | | 1000 | | ✓ | 800 | | | X | | | | | | | | |
| | 10 | | 1000 | | ✓ | 800 | | | X | | | | | | | | |
| | 11 | | 1000 | 200 | ✓ | 800 | 200 | | X | | | | | | | | |
| | 12 | | 1200 | | ✓ | 1000 | 2440 | 125 | X | | | | | | | | |
| | 13 | | 800 | | ✓ | 600 | | | X | | | | | | | | |
| | 14 | | 800 | | ✓ | 600 | | | X | | | | | | | | |
| | 15 | | 800 | 100 | ✓ | 600 | 160 | | X | | | | | | | | |
| | 16 | | 800 | | ✓ | 600 | | | X | | | | | | | | |
| | 17 | | 800 | | ✓ | 600 | | | X | | | | | | | | |
| | 18 | | 800 | | ✓ | 600 | | | X | | | | | | | | |
| | 19 | | 800 | | ✓ | 600 | | | X | | | | | | | | |
| | 20 | | 800 | | ✓ | 600 | | | X | | | | | | | | |
| | 21 | | 800 | 1600 | ✓ | 600 | 1200 | | X | | | | | | | | |
| | 22 | | 800 | | ✓ | 600 | | | X | | | | | | | | |
| | 23 | | 800 | | ✓ | 600 | | | X | | | | | | | | |
| | 24 | | 1200 | | ✓ | 1000 | | | X | | | | | | | | |
| | | | | | | | | | | | | | | | | | |
| and 1/2 | 1 | 90 | 1200 | 1040 | S | 1000 | 900 | | X | | | | | | | | |
| " 1/2 | 2 | | 800 | | ✓ | 600 | | | X | | | | | | | | |
| | 3 | | 800 | | ✓ | 600 | | | X | | | | | | | | |
| | 4 | | 800 | | ✓ | 600 | | | X | | | | | | | | |
| | 5 | | 800 | | ✓ | 600 | | | X | | | | | | | | |
| | 6 | | 800 | | ✓ | 600 | | | X | | | | | | | | |
| | 7 | | 800 | | S | 600 | | | X | | | | | | | | |
| | 8 | | 800 | 1400 | S | 600 | 1520 | 50 | X | | | | | | | | |
| | 9 | | 800 | | ✓ | 600 | | | X | | | | | | | | |
| | 10 | | 800 | | ✓ | 600 | | | X | | | | | | | | |
| | 11 | | 800 | | ✓ | 600 | | | X | | | | | | | | |
| | 12 | | 800 | | ✓ | 600 | | | X | | | | | | | | |
| | 13 | | 800 | | ✓ | 600 | | | X | | | | | | | | |
| | 14 | | 700 | | ✓ | 600 | | | X | | | | | | | | |
| | 15 | | 700 | | ✓ | 600 | | | X | | | | | | | | |
| | 16 | | 700 | | ✓ | 600 | | | X | | | | | | | | |
| | 17 | | 700 | | ✓ | 600 | | | X | | | | | | | | |
| | 18 | | 700 | | ✓ | 600 | | | X | | | | | | | | |
| | 19 | | 600 | | ✓ | 500 | | | X | | | | | | | | |
| | 20 | | 600 | | S | 500 | | | X | | | | | | | | |
| | 21 | | 600 | | ✓ | 500 | | | X | | | | | | | | |
| | 22 | | 600 | | ✓ | 500 | | | X | | | | | | | | |
| | 23 | | 600 | | S | 500 | | | X | | | | | | | | |
| | 24 | | 1200 | 1200 | S | 1000 | 1100 | 100 | X | | | | | | | | |

**THE LAST NAME GIVEN IS THE ONE TO WHOM PROPERTY IS ASSESSED**

**THE LAST VALUE GIVEN IS THE ASSESSED VALUE FOR THE PRESENT YEAR**

| NAME OF OWNER At Noon on First Day in January, 1927 | NAME OF OWNER At Noon on First Day in January, 1928 | Address | NAME OF OWNER At Noon on First Day in January, 1929 | Address | NAME OF OWNER At Noon on First Day in January, 1930 | Address | DESCRIPTION OR BOUNDARY FOR ASSESSMENT | LOT | Block | Value of Real Estate 1927 | Value of Improvements 1927 | CHECK | Value of Real Estate 1928 | Value of Improvements 1928 | Paid Personal | CHECK | Value of Real Estate 1929 | Value of Improvements 1929 | Paid Personal | CHECK | Value of Real Estate 1930 | Value of Improvements 1930 | Paid Personal | CHECK |
|---|---|---|---|---|---|---|---|---|---|---|---|---|---|---|---|---|---|---|---|---|---|---|---|---|
| PANTAGES, MILLS, SHREVE & CO. | | | | | | | | 1 | 91 | 1200 | | ✓ | 1000 | | | ✓ | | | | | | | | |
| " | | | | | | | | 2 | | 600 | | ✓ | 500 | | | ✓ | | | | | | | | |
| John A Guilford | | | | | | | | 3 | | 600 | | ✓ | 500 | | | ✓ | | | | | | | | |
| " | | | | | | | | 4 | | 600 | | ✓ | 500 | | | ✓ | | | | | | | | |
| " | | | | | | | | 5 | | 700 | | ✓ | 600 | | | ✓ | | | | | | | | |
| " | | | | | | | | 6 | | 700 | | ✓ | 600 | | | ✓ | | | | | | | | |
| J H James | | | | | | | | 7 | | 700 | | ✓ | 600 | | | ✓ | | | | | | | | |
| W.E.H. McPhetridge | | | | | | | | 8 | | 700 | | ✓ | 600 | | | ✓ | | | | | | | | |
| PANTAGES, MILLS, SHREVE & CO. | David M. Fehr | | | | | | | 9 | | 700 | | ✓ | 600 | | | ✓ | | | | | | | | |
| | PANTAGES, MILLS, SHREVE & CO. | | | | | | | 10 | | 700 | | ✓ | 600 | | | ✓ | | | | | | | | |
| Chas. A Kaul | | | | | | | | 11 | | 700 | | ✓ | 600 | | | ✓ | | | | | | | | |
| PANTAGES, MILLS, SHREVE & CO. | Hyman F. Matchow | | | | | | | 12 | | 800 | | ✓ | 600 | | | ✓ | | | | | | | | |
| " | Herman Matchow | | | | | | | 13 | | 600 | | ✓ | 500 | 1760 | | ✓ | | | | | | | | |
| O.L.A. Clarkin | Mrs Opey Clarkin | | | | | | | 14 | | 600 | 700 | ✓ | 500 | 1600 | | ✓ | | | | | | | | |
| PANTAGES, MILLS, SHREVE & CO. | | | | | | | | 15 | | 600 | | ✓ | 500 | | | ✓ | | | | | | | | |
| " | | | | | | | | 16 | | 600 | | ✓ | 500 | | | ✓ | | | | | | | | |
| " | Chas. Sorensen | | | | | | | 17 | | 600 | | ✓ | 500 | | | ✓ | | | | | | | | |
| " | PANTAGES, MILLS, SHREVE & CO. | | | | | | | 18 | | 800 | | ✓ | 600 | | | ✓ | | | | | | | | |
| | " | | | | | | | 19 | | 700 | | ✓ | 600 | | | ✓ | | | | | | | | |
| C.F. Kelley | ~~Eugene Simmons~~ | | | | | | | 20 | | 700 | 1660 | ✓ | 600 | 1920 | 50 | ✓ | | | | | | | | |
| " | | | | | | | | 21 | | 700 | | ✓ | 600 | | | ✓ | | | | | | | | |
| Geo B Whitehard | | | | | | | | 22 | | 700 | | S | 600 | | | ✓ | | | | | | | | |
| Western Inv Co. | Edd. Curry & Lillian Caffs | | | | | | | 23 | | 700 | | ✓ | 600 | | | ✓ | | | | | | | | |
| Isaac Chutor | | | | | | | | 24 | | 800 | 240 | S | 600 | 200 | | ✓ | | | | | | | | |
| " | | | | | | | | 25 | | 800 | | S | 600 | | | ✓ | | | | | | | | |
| Rose Smith | | | | | | | | 26 | | 800 | | ✓ | 600 | | | ✓ | | | | | | | | |
| Chas F May | | | | | | | | 27 | | 800 | | ✓ | 600 | | 50 | ✓ | | | | | | | | |
| A.C. Shepherd | | | | | | | Ind'l'r of SWly 40ft of lots 28 & | 29 | | 750 | | ✓ | 700 | | | ✓ | | | | | | | | |
| Clara B Newkirk | | | | | | | " 1/2 " " " " 28 & | 29 | | 750 | | ✓ | 700 | | | ✓ | | | | | | | | |
| Ada K Griffin | ~~E.A. Sawyer~~ E.A. Sawyer | | | | | | NEly 100ft " 28 & | 29 | | 1300 | | ✓ | 1000 | | | ✓ | | | | | | | | |
| Samuel Sutcliffe | | | | | | | | 1 | 92 | 150 | | ✓ | 100 | | | ✓ | | | | | | | | |
| " | | | | | | | | 2 | | 150 | | ✓ | 100 | | | ✓ | | | | | | | | |
| " | | | | | | | | 3 | | 150 | | ✓ | 100 | | | ✓ | | | | | | | | |
| So Cal Bond Finance Co | | | | | | | | 4 | | 150 | | ✓ | 100 | | | ✓ | | | | | | | | |
| " | | | | | | | | 5 | | 500 | | ✓ | 400 | | | ✓ | | | | | | | | |
| K.W. Stott | | | | | | | | 6 | | 500 | | ✓ | 400 | | | ✓ | | | | | | | | |
| " | | | | | | | | 7 | | 500 } | | S | 400 } | | | ✓ | | | | | | | | |
| Ira D Shepard | | | | | | | | 8 | | 600 } | 800 | S | 500 } | 1120 | 100 | ✓ | | | | | | | | |
| " | | | | | | | | 9 | | 800 } | | ✓ | 600 } | | | ✓ | | | | | | | | |
| " | | | | | | | | 10 | | 1400 } | 5000 | ✓ | 1100 } | 3540 | | ✓ | | | | | | | | |
| May Sawyer | | | | | | | | 11 | | 500 | | ✓ | 400 | | | ✓ | | | | | | | | |
| " | | | | | | | | 12 | | 100 | | ✓ | 80 | | | ✓ | | | | | | | | |
| | | | | | | | | 13 | | 40 | | ✓ | 40 | | | ✓ | | | | | | | | |

THE LAST NAME GIVEN IS THE ONE TO WHOM PROPERTY IS ASSESSED

THE LAST VALUE GIVEN IS THE ASSESSED VALUE FOR THE PRESENT YEAR

| NAME OF OWNER At Noon on First Day in January, 1927 | NAME OF OWNER At Noon on First Day in January, 1928 | Address | NAME OF OWNER At Noon on First Day in January, 1929 | Address | NAME OF OWNER At Noon on First Day in January, 1930 | Address | DESCRIPTION OR BOUNDARY FOR ASSESSMENT | LOT | Block | Value of Real Estate 1927 | Value of Improvements 1927 | CHECK | Value of Real Estate 1928 | Value of Improvements 1928 | Paid Personal | CHECK | Value of Real Estate 1929 | Value of Improvements 1929 | Paid Personal | CHECK | Value of Real Estate 1930 | Value of Improvements 1930 | Paid Personal | CHECK |
|---|---|---|---|---|---|---|---|---|---|---|---|---|---|---|---|---|---|---|---|---|---|---|---|---|
| Viola Sommermeyer | Carrie M. Stimmel | | | | | | | 1 | 93 | 150 | | ✓ | 100 | | | X | | | | | | | | |
| " | " | | | | | | | 2 | | 500 | | ✓ | 400 | | | X | | | | | | | | |
| R. F. Smith | | | | | | | | 3 | | 500 | | ✓ | 400 | | | X | | | | | | | | |
| " | | | | | | | | 4 | | 500 | | ✓ | 400 | | | X | | | | | | | | |
| Dorothy M. Bettiger | Dorothy M Boettiger | | | | | | | 5 | | 600 | | ✓ | 500 | | | X | | | | | | | | |
| Geo P. Pitkin | | | | | | | | 6 | | 300 | | S | 100 | | | X | | | | | | | | |
| Floyd E Boyce | | | | | | | | 7 | | 100 | | ✓ | 100 | | | X | | | | | | | | |
| R. F. Smith | | | | | | | | 8 | | 100 | | ✓ | 100 | | | X | | | | | | | | |
| Viola Sommermeyer | Carrie M. Stimmel | | | | | | | 9 | | 100 | | ✓ | 100 | | | X | | | | | | | | |
| " | " | | | | | | | 10 | | 100 | | ✓ | 100 | | | X | | | | | | | | |
| Harry W Jones | H W Jones | | | | | | | 1 | 94 | 150 | | ✓ | 100 | | | X | | | | | | | | |
| " | " | | | | | | | 2 | | 150 | | ✓ | 100 | | | X | | | | | | | | |
| Western Inv Co. | | | | | | | | 3 | | 150 | | ✓ | 100 | | | X | | | | | | | | |
| Fritz Fahle | Wm R Wheeler | | | | | | | 4 | | 150 | | ✓ | 100 | | | X | | | | | | | | |
| Edward L Caseman | " | | | | | | | 5 | | 150 | | ✓ | 100 | | | X | | | | | | | | |
| Gladys B Archibald | | | | | | | | 6 | | 400 | | ✓ | 300 | | | X | | | | | | | | |
| Wm H. Dickenson | | | | | | | Und 1/2 | 7 | | 150 | | S | 100 | | | X | | | | | | | | |
| Lucius A Tyler | | | | | | | " 1/2 | 7 | | 150 | | S | 100 | | | X | | | | | | | | |
| Dallie V Thomas | | | | | | | | 8 | | 300 | | ✓ | 100 | | | X | | | | | | | | |
| Clyde C Fleener | | | | | | | | 9 | | 300 | | S | 100 | | | X | | | | | | | | |
| " | " | | | | | | | 10 | | 300 | | S | 100 | | | X | | | | | | | | |
| Mary J. Wood | | | | | | | | 1 | 95 | 150 | | ✓ | 100 | | | X | | | | | | | | |
| PANTAGES, MILLS, SHREVE & CO. | | | | | | | | 2 | | 150 | | ✓ | 100 | | | X | | | | | | | | |
| Louis F. Bender | Gertrude Bender, Est. | | | | | | | 3 | | 150 | | ✓ | 100 | | | X | | | | | | | | |
| " | | | | | | | | 4 | | 150 | | S | 100 | | | X | | | | | | | | |
| PANTAGES, MILLS, SHREVE & CO. | Ira T Locke Lord T. Locke | | | | | | | 5 | | 150 | | S | 100 | Jewelry 5000 | | X | | | | | | | | |
| " | " | | | | | | | 6 | | 150 | | ✓ | 100 | | | X | | | | | | | | |
| " | PANTAGES, MILLS, SHREVE & CO. | | | | | | | 7 | | 150 | | ✓ | 100 | | | X | | | | | | | | |
| " | Caroline Hancock Caroline Hancock | | | | | | | 8 | | 150 | | ✓ | 100 | | | X | | | | | | | | |
| " | PANTAGES, MILLS, SHREVE & CO. | | | | | | | 9 | | 150 | | ✓ | 100 | | | X | | | | | | | | |
| | | | | | | | | 10 | | 150 | | ✓ | 100 | | | X | | | | | | | | |
| J W Isbell | | | | | | | | 1 | 96 | 150 | | ✓ | 100 | | | X | | | | | | | | |
| " | | | | | | | | 2 | | 150 | | ✓ | 100 | | | X | | | | | | | | |
| " | | | | | | | | 3 | | 150 | | ✓ | 100 | | | X | | | | | | | | |
| " | | | | | | | | 4 | | 150 | | ✓ | 100 | | | X | | | | | | | | |
| " | | | | | | | | 5 | | 150 | | ✓ | 100 | | | X | | | | | | | | |
| " | | | | | | | | 6 | | 150 | | ✓ | 100 | | | X | | | | | | | | |
| Mary Mohlay | | | | | | | | 7 | | 150 | | ✓ | 100 | | | X | | | | | | | | |
| " | | | | | | | | 8 | | 100 | | ✓ | 80 | | | X | | | | | | | | |
| " | | | | | | | | 9 | | 100 | | ✓ | 80 | | | X | | | | | | | | |
| PANTAGES, MILLS, SHREVE & CO. | Chas M Armstrong | | | | | | | 10 | | 100 | | ✓ | 80 | | 50 | X | | | | | | | | |
| Anita M Muhl | Siegmund F. Muhl | | | | | | | 11 | | 100 | 240 | ✓ | 80 | 170 | | X | | | | | | | | |
| PANTAGES, MILLS, SHREVE & CO. | | | | | | | | 12 | | 100 | | ✓ | 80 | | | X | | | | | | | | |

THE LAST NAME GIVEN IS THE ONE TO WHOM PROPERTY IS ASSESSED

THE LAST VALUE GIVEN IS THE ASSESSED VALUE FOR THE PRESENT YEAR

| NAME OF OWNER At Noon on First Day in January, 1927 | NAME OF OWNER At Noon on First Day in January, 1928 | Address | NAME OF OWNER At Noon on First Day in January, 1929 | Address | NAME OF OWNER At Noon on First Day in January, 1930 | Address | DESCRIPTION OR BOUNDARY FOR ASSESSMENT | LOT | Block | Value of Real Estate 1927 | Value of Improvements 1927 | CHECK | Value of Real Estate 1928 | Value of Improvements 1928 | Paid Personal | CHECK | Value of Real Estate 1929 | Value of Improvements 1929 | Paid Personal | CHECK | Value of Real Estate 1930 | Value of Improvements 1930 | Paid Personal | CHECK |
|---|---|---|---|---|---|---|---|---|---|---|---|---|---|---|---|---|---|---|---|---|---|---|---|---|
| Esther McLean | | | | | | | | 1 | 97 | 150 | | | 100 | | | X | | | | | | | | |
| Sadie L Bowker | | | | | | | | 2 | | 150 | | | 100 | | | X | | | | | | | | |
| " | | | | | | | | 3 | | 200 | | | 200 | | | X | | | | | | | | |
| G E & M.B. Nickel | | | | | | | | 4 | | 300 | | ✓ | 200 | | | X | | | | | | | | |
| " | | | | | | | | 5 | | 300 | | ✓ | 200 | | | X | | | | | | | | |
| Chas. P. Harris | | | | | | | | 6 | | 600 | | ✓ | 500 | | | X | | | | | | | | |
| Albert G Kingsberry | A. G. Kingsberry | | | | | | | 7 | | 100 | | ✓ | 80 | | | X | | | | | | | | |
| " | " | | | | | | | 8 | | 100 | | ✓ | 80 | | | X | | | | | | | | |
| " | " | | | | | | | 9 | | 100 | | ✓ | 80 | | | X | | | | | | | | |
| " | " | | | | | | | 10 | | 100 | | ✓ | 80 | | | X | | | | | | | | |
| " | " | | | | | | | 11 | | 100 | 80 | ✓ | 80 | | | X | | | | | | | | |
| " | " | | | | | | | 12 | | 100 | | ✓ | 80 | 200 | 200 | X | | | | | | | | |
| E J McWilliams et al | | | | | | | | 1 | 98 | 300 | | ✓ | 200 | | | X | | | | | | | | |
| Harry H Hocking | | | | | | | | 2 | | 400 | | S | 300 | 800 | | X | | | | | | | | |
| Robt E Hiles | | | | | | | | 3 | | 500 | | ✓ | 400 | | | X | | | | | | | | |
| Henry D Holt | | | | | | | | 4 | | 600 | | S | 500 | | | X | | | | | | | | |
| R.L. & Frances Roberts | | | | | | | | 5 | | 700 | | ✓ | 600 | | | X | | | | | | | | |
| " | | | | | | | | 6 | | 900 | | ✓ | 700 | | | X | | | | | | | | |
| R.F. Smith | | | | | | | | 7 | | 600 | 100 | ✓ | 500 | 80 | | X | | | | | | | | |
| " | | | | | | | | 8 | | 200 | | ✓ | 200 | | | X | | | | | | | | |
| Roberta Winans | | | | | | | | 9 | | 150 | 350 | ✓ | 100 | 560 | | X | | | | | | | | |
| Emma B Winans | Mr. E R Winans | | | | | | | 10 | | 100 | | ✓ | 80 | | | X | | | | | | | | |
| " | " | | | | | | | 11 | | 100 | | ✓ | 80 | | | X | | | | | | | | |
| Chas. A. Faul | | | | | | | | 12 | | 100 | | ✓ | 80 | | | X | | | | | | | | |

**THE LAST NAME GIVEN IS THE ONE TO WHOM PROPERTY IS ASSESSED**

| NAME OF OWNER At Noon on First Day in January, 1927 | NAME OF OWNER At Noon on First Day in January, 1928 | Address | NAME OF OWNER At Noon on First Day in January, 1929 | Address | NAME OF OWNER At Noon on First Day in January, 1930 | Address |
|---|---|---|---|---|---|---|
| PANTAGES, MILLS, SHREVE & CO. | | | | | | |
| " | Howard E. Bolles | | | | | |
| L. A. Lindskoog | Howard E. Bolles | | | | | |
| PANTAGES, MILLS, SHREVE & CO. | | | | | | |
| PANTAGES, MILLS, SHREVE & CO. | PANTAGES, MILLS, SHREVE & CO. | | | | | |
| " | James E. Martin | | | | | |
| " | Henry V. Sherman | | | | | |
| PANTAGES, MILLS, SHREVE & CO. | " | | | | | |
| " | Elizabeth J. Hawk | | | | | |
| " | PANTAGES, MILLS, SHREVE & CO. | | | | | |
| " | " | | | | | |
| " | " | | | | | |
| E. R. Carr | | | | | | |
| PANTAGES, MILLS, SHREVE & CO. | | | | | | |
| " | | | | | | |
| " | | | | | | |
| " | | | | | | |
| John H. Brick | | | | | | |
| PANTAGES, MILLS, SHREVE & CO. | | | | | | |
| " | Los. H. Kornton | | | | | |
| " | PANTAGES, MILLS, SHREVE & CO. | | | | | |
| Walter Eaglestone | | | | | | |
| PANTAGES, MILLS, SHREVE & CO. | | | | | | |
| " | | | | | | |
| " | | | | | | |
| " | | | | | | |

**THE LAST VALUE GIVEN IS THE ASSESSED VALUE FOR THE PRESENT YEAR**

| DESCRIPTION OR BOUNDARY FOR ASSESSMENT | LOT | Block | Value of Real Estate 1927 | Value of Improvements 1927 | CHECK | Value of Real Estate 1928 | Value of Improvements 1928 | Paid Personal | CHECK | Value of Real Estate 1929 | Value of Improvements 1929 | Paid Personal | CHECK | Value of Real Estate 1930 | Value of Improvements 1930 | Paid Personal | CHECK |
|---|---|---|---|---|---|---|---|---|---|---|---|---|---|---|---|---|---|
| | 1 | A | 800 | | ✓ | 600 | | | X | | | | | | | | |
| | 2 | | 800 | | ✓ | 600 | | | X | | | | | | | | |
| | 3 | | 900 | 2800 | ✓ | 700 | 2520 | | X | | | | | | | | |
| | 4 | | 900 | | ✓ | 700 | | | X | | | | | | | | |
| | 1 | B | 900 | | ✓ | 700 | | | X | | | | | | | | |
| | 2 | | 800 | | ✓ | 600 | 1200 | | X | | | | | | | | |
| | 3 | | 800 | | ✓ | 600 | 1600 | | X | | | | | | | | |
| | 4 | | 800 | | ✓ | 600 | | | X | | | | | | | | |
| | 5 | | 800 | | ✓ | 600 | | | X | | | | | | | | |
| | 6 | | 800 | | ✓ | 600 | | | X | | | | | | | | |
| | 7 | | 800 | | ✓ | 600 | | | X | | | | | | | | |
| | 8 | | 800 | | ✓ | 600 | | | X | | | | | | | | |
| | 9 | | 900 | | ✓ | 700 | | | X | | | | | | | | |
| | 10 | | 900 | | ✓ | 700 | | | X | | | | | | | | |
| | 11 | | 900 | | ✓ | 700 | | | X | | | | | | | | |
| | 12 | | 900 | | ✓ | 700 | | | X | | | | | | | | |
| | 13 | | 800 | | ✓ | 600 | | | X | | | | | | | | |
| | 14 | | 800 | | S | 600 | | | X | | | | | | | | |
| | 15 | | 800 | | ✓ | 600 | | | X | | | | | | | | |
| | 16 | | 800 | | ✓ | 600 | | | X | | | | | | | | |
| | 17 | | 800 | | ✓ | 600 | | | X | | | | | | | | |
| | 18 | | 800 | 2400 | ✓ | 600 | 1900 | | X | | | | | | | | |
| | 19 | | 800 | | ✓ | 600 | | | X | | | | | | | | |
| | 20 | | 800 | | ✓ | 600 | | | X | | | | | | | | |
| | 21 | | 800 | | ✓ | 600 | | | X | | | | | | | | |
| | 22 | | 900 | | ✓ | 700 | | | X | | | | | | | | |

THE LAST NAME GIVEN IS THE ONE TO WHOM PROPERTY IS ASSESSED

| NAME OF OWNER At Noon on First Day in January, 1927 | NAME OF OWNER At Noon on First Day in January, 1928 | Address | NAME OF OWNER At Noon on First Day in January, 1929 | Address | NAME OF OWNER At Noon on First Day in January, 1930 | Address |
|---|---|---|---|---|---|---|
| PANTAGES, MILLS, SHREVE & CO. | | | | | | |
| " | | | | | | |
| " | | | | | | |
| " | Frank Kouick | | | | | |
| " | " | | | | | |
| " | PANTAGES, MILLS, SHREVE & CO. | | | | | |
| " | " | | | | | |
| " | Arthur A Kuinzer | | | | | |
| " | Arthur A Kuinzer | | | | | |
| " | PANTAGES, MILLS, SHREVE & CO. | | | | | |
| C. V. Titus | W. F. Taylor | | | | | |
| PANTAGES, MILLS, SHREVE & CO. | | | | | | |
| " | | | | | | |
| M. M. Herriman | | | | | | |
| PANTAGES, MILLS, SHREVE & CO. | PANTAGES, MILLS, SHREVE & CO. | | | | | |
| Elizabeth Lodge | " | | | | | |
| PANTAGES, MILLS, SHREVE & CO. | " | | | | | |
| " | " | | | | | |
| Harvey L Warner | | | | | | |
| " | | | | | | |
| PANTAGES, MILLS, SHREVE & CO. | | | | | | |
| " | | | | | | |
| " | | | | | | |
| " | | | | | | |
| " | | | | | | |
| H. W. Herriman | | | | | | |
| PANTAGES, MILLS, SHREVE & CO. | | | | | | |
| " | | | | | | |
| " | | | | | | |
| " | Robt Thornton | | | | | |
| " | PANTAGES, MILLS, SHREVE & CO. | | | | | |
| " | " | | | | | |
| " | " | | | | | |
| " | " | | | | | |
| " | " | | | | | |
| George S Cook | | | | | | |





THE LAST VALUE GIVEN IS THE ASSESSED VALUE FOR THE PRESENT YEAR

| DESCRIPTION OR BOUNDARY FOR ASSESSMENT | LOT | Block | Value of Real Estate 1927 | Value of Improvements 1927 | CHECK | Value of Real Estate 1928 | Value of Improvements 1928 | Paid Personal | CHECK | Value of Real Estate 1929 | Value of Improvements 1929 | Paid Personal | CHECK | Value of Real Estate 1930 | Value of Improvements 1930 | Paid Personal | CHECK |
|---|---|---|---|---|---|---|---|---|---|---|---|---|---|---|---|---|---|
| | 1 | C | 1700 | | ✓ | 1000 | | | ✓ | | | | | | | | |
| | 2 | | 800 | 3000 | ✓ | 600 | 2480 | | ✓ | | | | | | | | |
| | 3 | | 800 | | ✓ | 600 | | | ✓ | | | | | | | | |
| | 4 | | 800 | | ✓ | 600 | | | ✓ | | | | | | | | |
| | 5 | | 800 | | ✓ | 600 | | | ✓ | | | | | | | | |
| | 6 | | 800 | | ✓ | 600 | | | ✓ | | | | | | | | |
| | 7 | | 800 | | ✓ | 600 | | | ✓ | | | | | | | | |
| | 8 | | 800 | | ✓ | 600 | | | ✓ | | | | | | | | |
| | 9 | | 800 | | ✓ | 600 | 1840 | | ✓ | | | | | | | | |
| | 10 | | 800 | | ✓ | 600 | | | ✓ | | | | | | | | |
| | 11 | | 800 | | ✓ | 600 | | | ✓ | | | | | | | | |
| | 12 | | 800 | | ✓ | 600 | | | ✓ | | | | | | | | |
| | 13 | | 800 | | ✓ | 600 | | | ✓ | | | | | | | | |
| | 14 | | 800 | | ✓ | 600 | | | ✓ | | | | | | | | |
| | 15 | | 800 | 2700 | ✓ | 600 | 2360 | | ✓ | | | | | | | | |
| | 16 | | 700 | | ✓ | 600 | | | ✓ | | | | | | | | |
| | 17 | | 800 | | ✓ | 600 | | | ✓ | | | | | | | | |
| | 18 | | 900 | | ✓ | 700 | | | ✓ | | | | | | | | |
| | 19 | | 800 | | ✓ | 600 | | | ✓ | | | | | | | | |
| | 20 | | 900 | 1700 | ✓ | 700 | 1700 | 80 | ✓ | | | | | | | | |
| | 21 | | 900 | | ✓ | 700 | | | ✓ | | | | | | | | |
| | 22 | | 800 | | ✓ | 600 | | | ✓ | | | | | | | | |
| | 23 | | 800 | | ✓ | 600 | | | ✓ | | | | | | | | |
| | 24 | | 800 | | ✓ | 600 | | | ✓ | | | | | | | | |
| | 25 | | 800 | | ✓ | 600 | | | ✓ | | | | | | | | |
| | 26 | | 800 | | ✓ | 600 | | | ✓ | | | | | | | | |
| | 27 | | 800 | 2700 | ✓ | 600 | 2080 | | ✓ | | | | | | | | |
| | 28 | | 800 | | ✓ | 600 | | | ✓ | | | | | | | | |
| | 29 | | 800 | | ✓ | 600 | | | ✓ | | | | | | | | |
| | 30 | | 800 | | ✓ | 600 | | | ✓ | | | | | | | | |
| | 31 | | 800 | | ✓ | 600 | | | ✓ | | | | | | | | |
| | 32 | | 800 | | ✓ | 600 | | | ✓ | | | | | | | | |
| | 33 | | 800 | | ✓ | 600 | | | ✓ | | | | | | | | |
| | 34 | | 800 | | ✓ | 600 | | | ✓ | | | | | | | | |
| | 35 | | 800 | | ✓ | 600 | | | ✓ | | | | | | | | |
| | 36 | | 800 | | ✓ | 600 | | | ✓ | | | | | | | | |
| | 37 | | 1000 | 3700 | S | 800 | 2740 | | ✓ | | | | | | | | |

**THE LAST NAME GIVEN IS THE ONE TO WHOM PROPERTY IS ASSESSED**

| NAME OF OWNER At Noon on First Day in January, 1927 | NAME OF OWNER At Noon on First Day in January, 1928 | Address | NAME OF OWNER At Noon on First Day in January, 1929 | Address | NAME OF OWNER At Noon on First Day in January, 1930 | Address |
|---|---|---|---|---|---|---|
| PANTAGES, MILLS, SHREVE & CO. | | | | | | |
| " | | | | | | |
| M. M. Herriman | | | | | | |
| PANTAGES, MILLS, SHREVE & CO. | | | | | | |
| " | | | | | | |
| " | | | | | | |
| " | | | | | | |
| " | | | | | | |
| " | | | | | | |
| " | | | | | | |
| " | | | | | | |
| " | | | | | | |
| " | | | | | | |
| " | | | | | | |
| " | | | | | | |
| " | | | | | | |
| " | Chas M Armstrong | | | | | |
| M. M. Herriman | Chas M Armstrong | | | | | |
| PANTAGES, MILLS, SHREVE & CO. | | | | | | |
| L. V. Hoskins | Lawrence V. Hoskins | | | | | |
| PANTAGES, MILLS, SHREVE & CO. | | | | | | |
| M. M. Herriman | | | | | | |
| Merritt Kindle | PANTAGES, MILLS, SHREVE & CO. | | | | | |
| PANTAGES, MILLS, SHREVE & CO. | | | | | | |
| " | Bertha McIver | | | | | |
| E. Mae Leete | Bertha McIver | | | | | |
| PANTAGES, MILLS, SHREVE & CO. | | | | | | |
| " | Thos H. Thornton | | | | | |
| " | PANTAGES, MILLS, SHREVE & CO. | | | | | |
| " | " | | | | | |

**THE LAST VALUE GIVEN IS THE ASSESSED VALUE FOR THE PRESENT YEAR**

| DESCRIPTION OR BOUNDARY FOR ASSESSMENT | LOT | Block | Value of Real Estate 1927 | Value of Improvements 1927 | CHECK | Value of Real Estate 1928 | Value of Improvements 1928 | Paid Personal | CHECK | Value of Real Estate 1929 | Value of Improvements 1929 | Paid Personal | CHECK | Value of Real Estate 1930 | Value of Improvements 1930 | Paid Personal | CHECK |
|---|---|---|---|---|---|---|---|---|---|---|---|---|---|---|---|---|---|
| | 1 | D | 1000 | | ✓ | 800 | | | ✓ | | | | | | | | |
| | 2 | | 800 | | ✓ | 600 | | | ✓ | | | | | | | | |
| | 3 | | 800 | 2400 | ✓ | 600 | 2140 | | X | | | | | | | | |
| | 4 | | 800 | | ✓ | 600 | | | ✓ | | | | | | | | |
| | 5 | | 800 | | ✓ | 600 | | | ✓ | | | | | | | | |
| | 6 | | 800 | | ✓ | 600 | | | ✓ | | | | | | | | |
| | 7 | | 800 | | ✓ | 600 | | | ✓ | | | | | | | | |
| | 8 | | 800 | | ✓ | 600 | | | ✓ | | | | | | | | |
| | 9 | | 800 | | ✓ | 600 | | | ✓ | | | | | | | | |
| | 10 | | 800 | | ✓ | 600 | | | ✓ | | | | | | | | |
| | 11 | | 800 | | ✓ | 600 | | | ✓ | | | | | | | | |
| | 12 | | 800 | | ✓ | 600 | | | ✓ | | | | | | | | |
| | 13 | | 800 | | ✓ | 600 | | | ✓ | | | | | | | | |
| | 14 | | 800 | | ✓ | 600 | | | ✓ | | | | | | | | |
| | 15 | | 800 | | ✓ | 600 | | | ✓ | | | | | | | | |
| | 16 | | 900 | | ✓ | 700 | | | ✓ | | | | | | | | |
| | 17 | | 1700 | | ✓ | 1000 | | | ✓ | | | | | | | | |
| | 18 | | 800 | | ✓ | 600 | | | X | | | | | | | | |
| | 19 | | 800 | 2700 | ✓ | 600 | 2300 | | X | | | | | | | | |
| | 20 | | 800 | | ✓ | 600 | | | X | | | | | | | | |
| | 21 | | 800 | 2400 | ✓ | 600 | 2020 | 600 | X | | | | | | | | |
| | 22 | | 800 | | ✓ | 600 | | | X | | | | | | | | |
| | 23 | | 800 | 2000 | ✓ | 600 | 1960 | | X | | | | | | | | |
| | 24 | | 800 | | S | 600 | | | ✓ | | | | | | | | |
| | 25 | | 800 | | ✓ | 600 | | | ✓ | | | | | | | | |
| | 26 | | 800 | | ✓ | 600 | | | X | | | | | | | | |
| | 27 | | 800 | 1010 | ✓ | 600 | 1180 | | X | | | | | | | | |
| | 28 | | 800 | | ✓ | 600 | 1400 | | X | | | | | | | | |
| | 29 | | 800 | | ✓ | 600 | 2300 | | X | | | | | | | | |
| | 30 | | 800 | | ✓ | 600 | | | ✓ | | | | | | | | |
| | 31 | | 1000 | | ✓ | 800 | | | ✓ | | | | | | | | |

**THE LAST NAME GIVEN IS THE ONE TO WHOM PROPERTY IS ASSESSED**

| NAME OF OWNER At Noon on First Day in January, 1927 | NAME OF OWNER At Noon on First Day in January, 1928 | Address | NAME OF OWNER At Noon on First Day in January, 1929 | Address | NAME OF OWNER At Noon on First Day in January, 1930 | Address |
|---|---|---|---|---|---|---|
| PANTAGES, MILLS, SHREVE & CO. | | | | | | |
| " | | | | | | |
| " | Thos H Thornton | | | | | |
| " | PANTAGES, MILLS, SHREVE & CO. | | | | | |
| M. M. Herriman | John S. Marley | | | | | |
| PANTAGES, MILLS, SHREVE & CO. | Maude L. Waymire | | | | | |
| Chester Munson | Chester N Munson | | | | | |
| S. P. Green | PANTAGES, MILLS, SHREVE & CO. | | | | | |
| Bertha McIver | | | | | | |
| PANTAGES, MILLS, SHREVE & CO. | | | | | | |
| Western Inv. Co | Western Investment Co of San Diego | | | | | |
| " | " | | | | | |
| PANTAGES, MILLS, SHREVE & CO. | | | | | | |
| Winnie S. Taylor | | | | | | |
| PANTAGES, MILLS, SHREVE & CO. | | | | | | |
| " | | | | | | |
| M. M. Herriman | | | | | | |
| PANTAGES, MILLS, SHREVE & CO. | | | | | | |
| " | | | | | | |
| " | | | | | | |
| " | | | | | | |
| Hal W Barnes | PANTAGES, MILLS, SHREVE & CO. | | | | | |
| PANTAGES, MILLS, SHREVE & CO. | " | | | | | |
| " | Rachel M Fogarty | | | | | |
| " | PANTAGES, MILLS, SHREVE & CO. | | | | | |
| " | | | | | | |
| " | | | | | | |
| " | | | | | | |
| PANTAGES, MILLS, SHREVE & CO. | | | | | | |
| Carl G Rogerity | | | | | | |
| PANTAGES, MILLS, SHREVE & CO. | | | | | | |
| Regina B. Loudrainville | Pantages Mills Shreve & Co | | | | | |
| D. H. Brayer | | | | | | |
| Wallace S Johnson | | | | | | |
| B. S. Chase Jr. | PANTAGES, MILLS, SHREVE & CO. | | | | | |
| PANTAGES, MILLS, SHREVE & CO. | " | | | | | |
| " | " | | | | | |
| " | " | | | | | |
| " | " | | | | | |
| Willard A Winn | | | | | | |
| PANTAGES, MILLS, SHREVE & CO. | | | | | | |
| " | | | | | | |
| " | | | | | | |
| " | | | | | | |
| D. R. Truax | | | | | | |
| PANTAGES, MILLS, SHREVE & CO. | | | | | | |
| " | | | | | | |
| " | | | | | | |
| " | ROY D. TURNER und 1/2 | | | | | |
| Roy S Turner | HORACE F. TURNER " | | | | | |
| PANTAGES, MILLS, SHREVE & CO. | | | | | | |



**THE LAST VALUE GIVEN IS THE ASSESSED VALUE FOR THE PRESENT YEAR**

| DESCRIPTION OR BOUNDARY FOR ASSESSMENT | LOT | Block | Value of Real Estate 1927 | Value of Improvements 1927 | CHECK | Value of Real Estate 1928 | Value of Improvements 1928 | Paid Personal | CHECK | Value of Real Estate 1929 | Value of Improvements 1929 | Paid Personal | CHECK | Value of Real Estate 1930 | Value of Improvements 1930 | Paid Personal | CHECK |
|---|---|---|---|---|---|---|---|---|---|---|---|---|---|---|---|---|---|
| | 1 | E | 1000 | | ✓ | 800 | | | X | | | | | | | | |
| | 2 | | 800 | | ✓ | 600 | | | X | | | | | | | | |
| | 3 | | 800 | | ✓ | 600 | 400 | | X | | | | | | | | |
| | 4 | | 800 | | ✓ | 600 | | | X | | | | | | | | |
| | 5 | | 800 | 2000 | ✓ | 600 | 1700 | | X | | | | | | | | |
| | 6 | | 800 | | ✓ | 600 | | | X | | | | | | | | |
| Ely 10 ft 8 & all | 7 | | 850 | 1000 | ✓ | 900 | 1360 | | X | | | | | | | | |
| Wly 50 ft | 8 | | 750 | | ✓ | 600 | | | X | | | | | | | | |
| | 9 | | 800 | | ✓ | 600 | | | X | | | | | | | | |
| | 10 | | 800 | | ✓ | 600 | | | X | | | | | | | | |
| | 11 | | 800 | | ✓ | 600 | | | X | | | | | | | | |
| E 40 ft | 12 | | 550 | | ✓ | 400 | | | X | | | | | | | | |
| W 20 ft lot 12 & all | 13 | | 1050 | | ✓ | 900 | | | X | | | | | | | | |
| | 14 | | 1500 | 1310 | ✓ | 1200 | 1570 | | X | | | | | | | | |
| | 15 | | 1200 | | ✓ | 1000 | | | X | | | | | | | | |
| | 16 | | 800 | | ✓ | 600 | | | X | | | | | | | | |
| | 17 | | 800 | 2400 | ✓ | 600 | 2340 | | X | | | | | | | | |
| | 18 | | 800 | | ✓ | 600 | | | X | | | | | | | | |
| | 19 | | 800 | | ✓ | 600 | | | X | | | | | | | | |
| | 20 | | 800 | | ✓ | 600 | | | X | | | | | | | | |
| | 21 | | 800 | | ✓ | 600 | | | X | | | | | | | | |
| | 22 | | 800 | | S | 600 | | | X | | | | | | | | |
| | 23 | | 800 | | ✓ | 600 | | | X | | | | | | | | |
| | 24 | | 800 | | ✓ | 600 | | | X | | | | | | | | |
| | 25 | | 800 | | ✓ | 600 | | | X | | | | | | | | |
| Fwd | 26 | | 1200 | | ✓ | 1000 | und 1/2 | 237 | — | | | | | | | | |
| Pg 237 | 27 | | 2000 | | ✓ | 1600 | 320 | | — | | | | | | | | |
| | 1 | F | 1200 | | ✓ | 1000 | | | X | | | | | | | | |
| | 2 | | 800 | | | 600 | | | X | | | | | | | | |
| | 3 | | 800 | | ✓ | 600 | | | X | | | | | | | | |
| | 4 | | 800 | | ✓ | 600 | | | X | | | | | | | | |
| | 5 | | 800 | 3200 | ✓ | 600 | 2640 | | X | | | | | | | | |
| | 6 | | 800 | | S | 600 | | 50 | X | | | | | | | | |
| | 7 | | 800 | | S | 600 | | | X | | | | | | | | |
| | 8 | | 800 | | ✓ | 600 | | | X | | | | | | | | |
| | 9 | | 800 | | ✓ | 600 | | | X | | | | | | | | |
| | 10 | | 800 | | ✓ | 600 | | | X | | | | | | | | |
| | 11 | | 800 | | ✓ | 600 | | | X | | | | | | | | |
| | 12 | | 1000 | | S | 800 | | | X | | | | | | | | |
| | 13 | | 900 | | ✓ | 700 | | | X | | | | | | | | |
| | 14 | | 800 | | ✓ | 600 | | | X | | | | | | | | |
| | 15 | | 800 | | ✓ | 600 | | | X | | | | | | | | |
| | 16 | | 800 | | ✓ | 600 | | | X | | | | | | | | |
| | 17 | | 800 | 3700 | ✓ | 600 | 2480 | | X | | | | | | | | |
| | 18 | | 800 | | ✓ | 600 | | | X | | | | | | | | |
| | 19 | | 800 | 2800 | ✓ | 600 | 2600 | | X | | | | | | | | |
| | 20 | | 800 | 2600 | ✓ | 600 | 2770 | | X | | | | | | | | |
| | 21 | | 800 | | ✓ | 600 | | | X | | | | | | | | |
| und 1/2 | 22 | | 900 | 3000 | S | 700 | 1940 | 80 | X | | | | | | | | |
| " | 23 | | 1000 | | ✓ | 800 | | | X | | | | | | | | |

**THE LAST NAME GIVEN IS THE ONE TO WHOM PROPERTY IS ASSESSED**

**THE LAST VALUE GIVEN IS THE ASSESSED VALUE FOR THE PRESENT YEAR**

| NAME OF OWNER At Noon on First Day in January, 1927 | NAME OF OWNER At Noon on First Day in January, 1928 | Address | NAME OF OWNER At Noon on First Day in January, 1929 | Address | NAME OF OWNER At Noon on First Day in January, 1930 | Address | DESCRIPTION OR BOUNDARY FOR ASSESSMENT | LOT | Block | Value of Real Estate 1927 | Value of Improvements 1927 | CHECK | Value of Real Estate 1928 | Value of Improvements 1928 | Paid Personal | CHECK | Value of Real Estate 1929 | Value of Improvements 1929 | Paid Personal | CHECK | Value of Real Estate 1930 | Value of Improvements 1930 | Paid Personal | CHECK |
|---|---|---|---|---|---|---|---|---|---|---|---|---|---|---|---|---|---|---|---|---|---|---|---|---|
| PANTAGES, MILLS, SHREVE & CO. | | | | | | | | 1 | J | 500 | | ✓ | 400 | | | ✓ | | | | | | | | |
| " | | | | | | | | 2 | | 800 | | ✓ | 600 | | | ✓ | | | | | | | | |
| " | | | | | | | | 3 | | 800 | | ✓ | 600 | | | ✓ | | | | | | | | |
| " | | | | | | | | 4 | | 900 | | ✓ | 700 | | | ✓ | | | | | | | | |
| " | | | | | | | | 5 | | 900 | | ✓ | 700 | | | ✓ | | | | | | | | |
| " | | | | | | | | 6 | | 800 | | ✓ | 600 | | | ✓ | | | | | | | | |
| " | | | | | | | | 7 | | 800 | | ✓ | 600 | | | ✓ | | | | | | | | |
| " | | | | | | | | 8 | | 800 | | ✓ | 600 | | | ✓ | | | | | | | | |
| " | | | | | | | | 9 | | 800 | | ✓ | 600 | | | ✓ | | | | | | | | |
| " | Frederick G. Bishop | | | | | | | 10 | | 800 | | ✓ | 600 | | | X | | | | | | | | |
| " | J. O. Allbright | | | | | | | 11 | | 1000 | | ✓ | 800 | | | X | | | | | | | | |
| " | Carine S. Harper | | | | | | | 12 | | 1000 | | ✓ | 800 | 2160 | 200 | X | | | | | | | | |
| " | J. O. Allbright | | | | | | | 13 | | 1000 | | ✓ | 800 | | | X | | | | | | | | |
| " | PANTAGES, MILLS, SHREVE & CO. | | | | | | | 14 | | 1000 | | ✓ | 800 | | | X | | | | | | | | |
| Fred T. Atkins | | | | | | | | 15 | | 1000 | | ✓ | 800 | | | X | | | | | | | | |
| M. M. Herriman | | | | | | | | 16 | | 1000 | | ✓ | 800 | 2460 | | X | | | | | | | | |
| Fred T. Atkins | | | | | | | | 17 | | 1000 | | ✓ | 800 | | | X | | | | | | | | |
| Western Inv. Co | | | | | | | | 18 | | 1000 | | ✓ | 1000 | | | X | | | | | | | | |
| PANTAGES, MILLS, SHREVE & CO. | | | | | | | | W. R. | H | 6400 | | ✓ | 5120 | 480 | | | | | | | | | | |
| PANTAGES, MILLS, SHREVE & CO. | Wm. F. Ort | | | | | | | 1 | J | 3900 | | ✓ | 2600 | | | X | | | | | | | | |
| PANTAGES, MILLS, SHREVE & CO. | PANTAGES, MILLS, SHREVE & CO. | | | | | | See Below | | | | | | | | | | | | | | | | | |
| | " | | | | | | Beg at a pt on NEly line of Block "H" being also on the SWly line of Tennyson St dist thereon N 53°50' W 185.34 ft from the intersection of said line of Tennyson St extended SEly with NWly line of Chatsworth Blvd extended NEly; the S 36°10' W 68.13 ft; the S 16°36' E 70.50 ft to nwly line of Centralma Drive; the N 73° 07' E 98.84 ft to beg of curve concave S the west having a radius of 70 ft + central angle of 17°11'; ts to the left along the arc of said curve 20.99 ft to the end thereof; the W 53°50' W 100 ft to beg | 1 | H | | | | 1000 | | | | X | | | | | | | |
| | " | | | | | | Beg at a pt on SWly line of Tennyson St dist thereon N 53°50' W 150.34 ft from intersection of sd line of Tennyson St extended SEly, with NWly line of Chatsworth Blvd extended NEly; the S 53°50' E 65 ft; the S 36°10' W 68.13 ft; the N 80°13' W 72.55 ft; the N 36°10' E 100.37 ft m or L to beg. | 2 | H | | | | 600 | | | | X | | | | | | | |
| | " | | | | | | Beg at a pt on SWly line of Tennyson St dist thereon N 53°50' W 150.34 ft from the intersection of sd line of Tennyson St extended SEly, with NWly line of Chatsworth Blvd extended NEly; the N 53°50' W 60 ft; the S 36°10' W 80.16 ft; the S 73°24' W 44.79 ft to pt on SWly line of Block "H"; the S 16°36' E 60 ft; the N 73°24' E 65 ft; the N 36°10' E 100.37 ft m or L to beg | 3 | H | | | | 1000 | | | | X | | | | | | | |
| | " | | | | | | Beg at a pt on SWly line of Tennyson St dist thereon N 53°50' W 150.34 ft from the intersection of sd line of Tennyson St extended SEly, with NWly line of Chatsworth Blvd extended NEly; thence S 36°10' W 80.16 ft; the S 73°24' W 44.79 ft to pt on SWly line of Block "H"; the N 16°36' W 71.04 ft to pt of tangency of a curve whose centr bears S 73°24' W 591.12 ft; the NWly along sd curve thru an angle of 11°48'36" + an arc of 121.86 ft to a pt on SWly line of Tennyson St; the S 53°50' E 209.70 ft m or L to pt of beg | 4 | H | | | | 1200 | | | | X | | | | | | | |
| | " | | | | | | Beg at most Sly cor Block "H"; the N 16°36' W 102.74 ft; the N 73°24' E 65 ft; the S 16°36' E 102.74; the S 73°24' W 65 ft to beg | 5 | H | | | | 900 | 480 | | | X | | | | | | | |
| | " | | | | | | Beg at a pt on SEly line of Block "H", being also the NWly line of Centralma Drive; dist thereon S 73°24' W 204.17 ft from the intersection with NEly line of Block "H" extended SEly; the N 73°24' E 65 ft; the N 16°36' W 70.50 ft; the N 80°13' W 72.55 ft; the S 16°36' E 102.74 ft to beg. | 6 | H | | | | 700 | | | | X | | | | | | | |
| | Edwin Ehrsinger | | | | | | | | | | | | | | | | | | | | | | | |
| | Edwin Ehrsinger | | | | | | | | | | | | | | | | | | | | | | | |
| | " | | | | | | | | | | | | | | | | | | | | | | | |
| | PANTAGES, MILLS, SHREVE & CO. | | | | | | | | | | | | | | | | | | | | | | | |
| | " | | | | | | | | | | | | | | | | | | | | | | | |
| | " | | | | | | | | | | | | | | | | | | | | | | | |

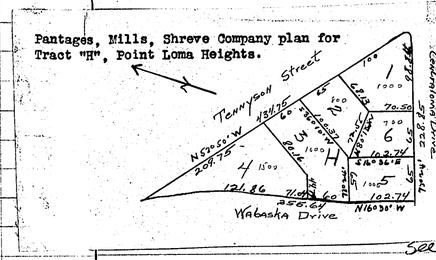

**THE LAST NAME GIVEN IS THE ONE TO WHOM PROPERTY IS ASSESSED**

**THE LAST VALUE GIVEN IS THE ASSESSED VALUE FOR THE PRESENT YEAR**

| NAME OF OWNER At Noon on First Day in January, 1927 | NAME OF OWNER At Noon on First Day in January, 1928 | Address | NAME OF OWNER At Noon on First Day in January, 1929 | Address | NAME OF OWNER At Noon on First Day in January, 1930 | Address | DESCRIPTION OR BOUNDARY FOR ASSESSMENT | LOT | Block | Value of Real Estate 1927 | Value of Improvements 1927 | CHECK | Value of Real Estate 1928 | Value of Improvements 1928 | Paid Personal | CHECK | Value of Real Estate 1929 | Value of Improvements 1929 | Paid Personal | CHECK | Value of Real Estate 1930 | Value of Improvements 1930 | Paid Personal | CHECK |
|---|---|---|---|---|---|---|---|---|---|---|---|---|---|---|---|---|---|---|---|---|---|---|---|---|
| PANTAGES, MILLS, SHREVE & CO. | PANTAGES, MILLS, SHREVE & CO. | | | | | | Muley 1/2 | 1 | | 600 | | ✓ | 500 | | | | | | | | | | | |
| | " | | | | | | Seley 1/2 | | | 600 | | | 600 | | | | | | | | | | | |
| | " | | | | | | Muley 1/2 | 2 | | 700 | | ✓ | 600 | | | | | | | | | | | |
| PANTAGES, MILLS, SHREVE & CO. 1/2 | " | | | | | | Seley 1/2 | | | 700 | | | 600 | | | | | | | | | | | |
| Arthur F. Wixt 1/2 | " | | | | | | Muley 1/2 | 3 | | 800 | | | 700 | | | | | | | | | | | |
| Jessie B. Carter 1/2 | | | | | | | Seley 1/2 | | | 800 | | S | 700 | | | | | | | | | | | |
| PANTAGES, MILLS, SHREVE & CO. 1/2 | PANTAGES, MILLS, SHREVE & CO. | | | | | | Muley 60 ft | 4 | | 1700 | | ✓ | 1100 | | | | | | | | | | | |
| | | | | | | | all Exc. Muley 60 ft | | | 2300 | | | 2300 | | | | | | | | | | | |
| Sub'd | | | | | | | | 5 | Sub'd | | | | | | | | | | | | | | | |
| Point Loma Center | | | | | | | | 6 | Point Loma Center | | | | | | | | | | | | | | | |
| Page 244 | | | | | | | Less street | 7 | " Page 244 | | | | | | | | | | | | | | | |
| Las Lomas | | | | | | | Less street | 8 | | | | | | | | | | | | | | | | |
| | | | | | | | | 9 | | | | | | | | | | | | | | | | |
| | | | | | | | | 10 | | | | | | | | | | | | | | | | |
| | | | | | | | | 11 | | | | | | | | | | | | | | | | |
| | | | | | | | | 12 | | | | | | | | | | | | | | | | |
| | | | | | | | | 13 | Sub | | | | | | | | | | | | | | | |
| | | | | | | | | 14 | Las Lomas | | | | | | | | | | | | | | | |
| | | | | | | | | 15 | | | | | | | | | | | | | | | | |
| | | | | | | | | 16 | | | | | | | | | | | | | | | | |
| | | | | | | | | 17 | | | | | | | | | | | | | | | | |
| | | | | | | | | 18 | | | | | | | | | | | | | | | | |
| | | | | | | | | 19 | | | | | | | | | | | | | | | | |
| Las Lomas | | | | | | | | 20 | | 5000 | | ✓ | 4500 | | | | | | | | | | | |
| Amelia C. Bridges | | | | | | | | 21 | | 3000 | 1600 | ✓ | 2700 | 1600 | | | | | | | | | | |
| " | | | | | | | | 22 | | 3000 | | ✓ | 2700 | | | | | | | | | | | |
| " | | | | | | | | 23 | | | | | | | | | | | | | | | | |
| Las Lomas | | | | | | | | 24 | | | | | | | | | | | | | | | | |
| | | | | | | | | 25 | | | | | | | | | | | | | | | | |
| | | | | | | | | 26 | | | | | | | | | | | | | | | | |
| | | | | | | | | 27 | | | | | | | | | | | | | | | | |
| | | | | | | | | 28 | Sub Las Lomas | | | | | | | | | | | | | | | |
| | | | | | | | | 29 | | | | | | | | | | | | | | | | |
| | | | | | | | | 30 | | | | | | | | | | | | | | | | |
| | | | | | | | | 31 | | | | | | | | | | | | | | | | |
| | | | | | | | | 32 | | | | | | | | | | | | | | | | |
| | | | | | | | | 33 | | | | | | | | | | | | | | | | |
| | | | | | | | Less street | 34 | | | | | | | | | | | | | | | | |
| Las Lomas | | | | | | | Less street | 35 | Sub'd | | | | | | | | | | | | | | | |
| Sub'd Pt Loma | | | | | | | | 36 | Pt Loma Center Page 244 | | | | | | | | | | | | | | | |
| Center Page 244 | | | | | | | | 37 | | 500 | | ✓ | 450 | | | | | | | | | | | |
| PANTAGES, MILLS, SHREVE & CO. | | | | | | | | 38 | | 1500 | | ✓ | 1400 | | | | | | | | | | | |
| PANTAGES, MILLS, SHREVE & CO. | | | | | | | | 39 | | | | | | | | | | | | | | | | |
| Las Lomas | | | | | | | | 40 | | | | | | | | | | | | | | | | |
| | | | | | | | | 41 | | | | | | | | | | | | | | | | |
| | | | | | | | | 42 | | | | | | | | | | | | | | | | |
| | | | | | | | | 43 | | | | | | | | | | | | | | | | |
| | | | | | | | | 44 | | | | | | | | | | | | | | | | |
| | | | | | | | | 45 | Sub | | | | | | | | | | | | | | | |
| | | | | | | | | 46 | Las Lomas | | | | | | | | | | | | | | | |
| | | | | | | | | 47 | | | | | | | | | | | | | | | | |
| | | | | | | | | 48 | | | | | | | | | | | | | | | | |
| | | | | | | | | 49 | | | | | | | | | | | | | | | | |
| | | | | | | | | 50 | | | | | | | | | | | | | | | | |
| | | | | | | | | 51 | | | | | | | | | | | | | | | | |
| | | | | | | | | 52 | | | | | | | | | | | | | | | | |
| | | | | | | | | 53 | | | | | | | | | | | | | | | | |
| | | | | | | | | 54 | | | | | | | | | | | | | | | | |
| | | | | | | | | 55 | | | | | | | | | | | | | | | | |

**THE LAST NAME GIVEN IS THE ONE TO WHOM PROPERTY IS ASSESSED**

**THE LAST VALUE GIVEN IS THE ASSESSED VALUE FOR THE PRESENT YEAR**

| NAME OF OWNER At Noon on First Day in January, 1927 | NAME OF OWNER At Noon on First Day in January, 1928 | Address | NAME OF OWNER At Noon on First Day in January, 1929 | Address | NAME OF OWNER At Noon on First Day in January, 1930 | Address | DESCRIPTION OR BOUNDARY FOR ASSESSMENT | LOT | Block | Value of Real Estate 1927 | Value of Improvements 1927 | CHECK | Value of Real Estate 1928 | Value of Improvements 1928 | Paid Personal | CHECK | Value of Real Estate 1929 | Value of Improvements 1929 | Paid Personal | CHECK | Value of Real Estate 1930 | Value of Improvements 1930 | Paid Personal | CHECK |
|---|---|---|---|---|---|---|---|---|---|---|---|---|---|---|---|---|---|---|---|---|---|---|---|---|
| Las Lomas | | | | | | | | 56 | | | | | | | | | | | | | | | | |
| Las Lomas | | | | | | | | 57 | | Sub | | | | | | | | | | | | | | |
| Las Lomas | | | | | | | | 58 | | Las Lomas | | | | | | | | | | | | | | |
| Las Lomas | | | | | | | | 59 | | | | | | | | | | | | | | | | |
| PANTAGES, MILLS, SHREVE & CO. | | | | | | | | 60 | | 800 | | ✓ | 700 | | | ✓ | | | | | | | | |
| " | | | | | | | | 61 | | 1000 | | ✓ | 900 | | | ✓ | | | | | | | | |
| " | | | | | | | | 62 | | 1500 | | ✓ | 1400 | | | ✓ | | | | | | | | |
| " | | | | | | | | 63 | | 200 | | ✓ | 180 | | | ✓ | | | | | | | | |
| " | | | | | | | | 64 | | 1000 | | ✓ | 900 | | | ✓ | | | | | | | | |
| " | | | | | | | | 65 | | 800 | | ✓ | 700 | | | ✓ | | | | | | | | |
| " | Benjamin Salisbury | | | | | | meas on N'Wly line SWly 34.94 ft | 66 | | 110 | | ✓ | 300 | 3380 | 200 | ✓ | | | | | | | | |
| " | Benj Salisbury swly 25 of NEly 46 - see P.B. 30 x carry fwd | | | | | | meas on N'Wly line NEly 40 ft | 66 | | 1890 | | ✓ | 1200 | | | ✓ | | | | | | | | |
| " | PANTAGES, MILLS, SHREVE & CO. | | | | | | all Eye NEly 40 ft | 67 | | 3000 | | ✓ | 2700 | | | ✓ | | | | | | | | |
| Lee O Miller | " | | | | | | Und 1/2 | 68 | | 1000 | | S | 900 | | | ✓ | | | | | | | | |
| Maximilian Baum | " | | | | | | " 1/2 | 68 | | 1000 | | S | 900 | | | ✓ | | | | | | | | |
| Francis M. Hinkle | | | | | | | | 69 | | 2100 | | ✓ | 2300 | | | ✓ | | | | | | | | |
| " | | | | | | | | 70 | | 3500 | 4800 | ✓ | 3400 | 7400 | 175 | ✓ | | | | | | | | |
| " | | | | | | | | 71 | | 4000 | | ✓ | 3600 | | | ✓ | | | | | | | | |
| Jeanette G Wallace | | | | | | | | 72 | | 4000 | | ✓ | 3600 | | | ✓ | | | | | | | | |
| " | | | | | | | | 73 | | 4000 | | ✓ | 3600 | | | ✓ | | | | | | | | |
| " | | | | | | | | 74 | | 4000 | | ✓ | 3600 | | | ✓ | | | | | | | | |
| H G Fenton | | | | | | | | 75 | | 4000 | | ✓ | 3600 | | | ✓ | | | | | | | | |
| " | | | | | | | | 76 | | 6000 | 16000 | ✓ | 5400 | 10320 | | ✓ | | | | | | | | |
| " | | | | | | | NEly 20 ft | 77 | | 300 | | ✓ | 270 | | | ✓ | | | | | | | | |
| Fred W Steffgen | Amelia C. Bridges | | | | | | all Eye NEly 20 ft | 78 | | 4700 | | ✓ | 4300 | | | ✓ | | | | | | | | |
| E. H. Uhl | Amelia C. Bridges | | | | | | | 78 | | 4000 | | ✓ | 3600 | | | ✓ | | | | | | | | |
| Amelia C Bridges | " | | | | | | | 79 | | 3500 | | ✓ | 3200 | | | ✓ | | | | | | | | |
| | " | | | | | | | 80 | | 3500 | | ✓ | 3200 | | | ✓ | | | | | | | | |
| Alfred Stahel Jr. | | | | | | | | 81 | | 3500 | | ✓ | 3200 | | | ✓ | | | | | | | | |
| PANTAGES, MILLS, SHREVE & CO. | | | | | | | | 82 | | 3000 | | ✓ | 2700 | | | ✓ | | | | | | | | |
| " | Amelia C. Bridges | | | | | | | 83 | | 3000 | | ✓ | 2700 | | | ✓ | | | | | | | | |
| " | PANTAGES, MILLS, SHREVE & CO. | | | | | | | 84 | | 2500 | | ✓ | 2300 | | | ✓ | | | | | | | | |
| " | " | | | | | | | 85 | | 2000 | | ✓ | 1800 | | | ✓ | | | | | | | | |
| " | " | | | | | | | 86 | | 1500 | | ✓ | 1400 | | | ✓ | | | | | | | | |
| Amelia C Bridges | | | | | | | | 87 | | 3000 | | ✓ | 2700 | | | ✓ | | | | | | | | |
| " | | | | | | | | 88 | | 3000 | | ✓ | 2700 | | | ✓ | | | | | | | | |
| " | | | | | | | | 89 | | 1500 | | ✓ | 1400 | | | ✓ | | | | | | | | |
| " | | | | | | | | 90 | | 1500 | | ✓ | 1400 | | | ✓ | | | | | | | | |
| " | | | | | | | | 91 | | 1500 | | ✓ | 1400 | | | ✓ | | | | | | | | |
| " | | | | | | | | 92 | | 3000 | | ✓ | 2700 | | | ✓ | | | | | | | | |
| " | | | | | | | | 93 | | 3500 | | ✓ | 3200 | | | ✓ | | | | | | | | |
| " | | | | | | | | 94 | | 35000 | 24700 | ✓ | 31500 | 36540 | 3 sum x Bridges 11900 | ✓ | | | | | | | | |
| Adam R. Georgia | | | | | | | Unplatted portion Pl 208 acy 2 lot | 95 | | 400 | | ✓ | 360 | | | ✓ | | | | | | | | |
| " | | | | | | | | 95 | | 2800 | 4800 | ✓ | 2500 | 4400 | 3 501 | ✓ | | | | | | | | |
| A. L. Ross | | | | | | | Sly 31.76 ft (meas on W'ly line) | 96 | | 1000 | | ✓ | 900 | | | ✓ | | | | | | | | |
| Geo F. Tuttle Est | G.F. Tuttle, Est. | | | | | | SWly 50 ft of NWly 100 ft | 96 | | 1500 | | ✓ | 1400 | | | ✓ | | | | | | | | |
| A. L. Ross | Dennie Roulet | | | | | | NEly 50 ft of NWly 100 ft | 96 | | 2000 | | ✓ | 1800 | | | ✓ | | | | | | | | |
| Howard A Ross | | | | | | | | 97 | | 4500 | | S | 4100 | | | ✓ | | | | | | | | |
| Amelia C Bridges | | | | | | | | 98 | | 4500 | | ✓ | 4100 | | | ✓ | | | | | | | | |
| " | | | | | | | | 99 | | 4500 | | ✓ | 4100 | | | ✓ | | | | | | | | |
| Culmer C. Benton | | | | | | | All lying left Pantages line & Sabin Cliff | 100 | | | | | Shreve & Co. | | | | | | | | | | | |
| " | | | | | | | ~~Ly 34.94 ft Ly S.E. 28.5 ft N 6100 ft~~ | 100 | | 9800 | | ✓ | 7900 | See Page 236 | | | | | | | | | | |
| Geo H. Zimmer | | | | | | | ~~SWly 104 ft of NEly 470 ft~~ | 100 | | 3100 | | ✓ | 2800 | " | " | — | | | | | | | | |
| Mary Sinclair | | | | | | | SEly 28.5 ft of NEly 100 ft | 100 | E. | 400 | | ✓ | 360 | | | ✓ | | | | | | | | |
| Jessie Shirk | Catherine M. Stirling & Margaret L. Nickel | | | | | | SWly 54 ft of NEly 366 ft meas on S'ly line 36.21 ft meas on N'ly line A to C - Las Lomas | 100 | | 1400 | | ✓ | 1300 | | | ✓ | | | | | | | | |
| | | | | | | | | 2 | | 500 | | ✓ | 300 | | | ✓ | | | | | | | | |

**THE LAST NAME GIVEN IS THE ONE TO WHOM PROPERTY IS ASSESSED**

| NAME OF OWNER At Noon on First Day in January, 1927 | NAME OF OWNER At Noon on First Day in January, 1928 | Address | NAME OF OWNER At Noon on First Day in January, 1929 | Address | NAME OF OWNER At Noon on First Day in January, 1930 | Address |
|---|---|---|---|---|---|---|
| Fred Klosterman | | | | | | |
| " | | | | | | |
| " | | | | | | |
| " | | | | | | |
| Fritz Fahle | | | | | | |
| " | | | | | | |
| Geo C Taylor | | | | | | |
| " | | | | | | |
| Harold W Hanson | H. W. Hanson | | | | | |
| " | " | | | | | |
| Geo W Hickox | | | | | | |
| " | | | | | | |
| Elizabeth Spalding Est. | | | | | | |
| " | | | | | | |
| " | Elizabeth Spalding East | | | | | |
| Caroline S. Keck | " | | | | | |
| " | | | | | | |
| Eva Beale | | | | | | |
| Thomas Payne | | | | | | |
| " | | | | | | |
| " | | | | | | |
| " | | | | | | |
| " | | | | | | |
| B.O. Gardner | | | | | | |
| Fritz Fahle | | | | | | |
| " | | | | | | |
| Eugene Johs | | | | | | |
| Anna M. Gomes | | | | | | |
| " | | | | | | |
| Leulmer C. Benton | | | | | | |
| Leulmer C. Benton | | | | | | |
| " | | | | | | |

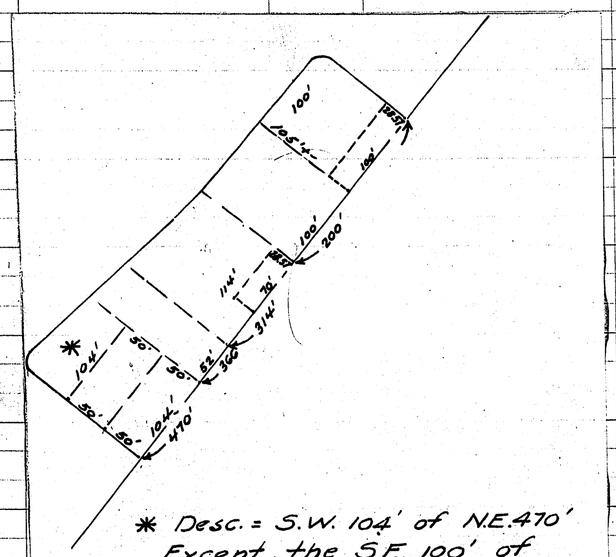


* Desc. = S.W. 104' of N.E. 470' Except the S.E. 100' of Lot 100.

**THE LAST VALUE GIVEN IS THE ASSESSED VALUE FOR THE PRESENT YEAR**

| DESCRIPTION OR BOUNDARY FOR ASSESSMENT | LOT | Block | Value of Real Estate 1927 | Value of Improvements 1927 | CHECK | Value of Real Estate 1928 | Value of Improvements 1928 | Paid Personal | CHECK | Value of Real Estate 1929 | Value of Improvements 1929 | Paid Personal | CHECK | Value of Real Estate 1930 | Value of Improvements 1930 | Paid Personal | CHECK |
|---|---|---|---|---|---|---|---|---|---|---|---|---|---|---|---|---|---|
| | 1 | 77 | 1000 | | ✓ | 800 | NY | | ✓ | | | | | | | | |
| | 2 | | 400 | | ✓ | 320 | | | ✓ | | | | | | | | |
| | 3 | | 40 | | ✓ | 30 | | | ✓ | | | | | | | | |
| | 24 | | 400 | | ✓ | 320 | | | ✓ | | | | | | | | |
| | 1 | 78 | 1000 | | ✓ | 800 | | | ✓ | | | | | | | | |
| | 2 | | 800 | | ✓ | 640 | | | ✓ | | | | | | | | |
| | 3 | | 800 | | S | 640 | | | S | | | | | | | | |
| | 4 | | 800 | | S | 640 | | | S | | | | | | | | |
| | 5 | | 800 | | S | 640 | | | S | | | | | | | | |
| | 6 | | 800 | | S | 640 | | | S | | | | | | | | |
| | 7 | | 800 | | ✓ | 640 | | | ✓ | | | | | | | | |
| | 8 | | 800 | 320 | ✓ | 640 | 300 | | ✓ | | | | | | | | |
| | 9 | | 800 | | ✓ | 640 | | | ✓ | | | | | | | | |
| | 10 | | 800 | 40 | ✓ | 640 | 40 | | ✓ | | | | | | | | |
| | 11 | | 800 | | ✓ | 640 | | | ✓ | | | | | | | | |
| | 12 | | 1200 | | ✓ | 960 | | | ✓ | | | | | | | | |
| | 13 | | 800 | | ✓ | 640 | | | ✓ | | | | | | | | |
| | 14 | | 600 | | ✓ | 480 | | | ✓ | | | | | | | | |
| | 15 | | 500 | | ✓ | 400 | | | ✓ | | | | | | | | |
| | 16 | | 400 | | ✓ | 320 | | | ✓ | | | | | | | | |
| | 17 | | 400 | | ✓ | 320 | | | ✓ | | | | | | | | |
| | 18 | | 400 | | ✓ | 320 | | | ✓ | | | | | | | | |
| | 19 | | 500 | | ✓ | 400 | | | ✓ | | | | | | | | |
| | 20 | | 500 | | ✓ | 400 | | | ✓ | | | | | | | | |
| | 21 | | 500 | | ✓ | 400 | | | ✓ | | | | | | | | |
| | 22 | | 400 | | ✓ | 320 | | | ✓ | | | | | | | | |
| | 23 | | 400 | | ✓ | 320 | | | ✓ | | | | | | | | |
| | 24 | | 600 | | ✓ | 480 | | | ✓ | | | | | | | | |
| Point Loma Villa | | | | | | | | | | | | | | | | | |
| ~~S'ly 114 ft of N'ly 314 ft, Ex. S'ly 285 ft of N'ly 70 ft.~~ | 100 | | | | | 3000 | | | X | | | | | | | | |
| ~~S'ly 114 ft of N'ly 314 ft~~ Street ~~S'ly 285 ft of N'ly 70 ft~~ | 100 | Street | | | | 0 | | | | | | | | | | | |
| S'ly 100 ft of N'ly 200 ft | 100 | C | | | | 2500 | | | ✓ | | | | | | | | |
| N'ly 105 ft Mol of N'ly 100 ft | 100 | | | | | 3000 | | | ✓ | | | | | | | | |
| S'ly 50 ft of S'ly 104 ft of N'ly 470 ft | 100 | F | | | | 800 | | | X | | | | | | | | |
| N'ly 50 ft of S'ly 100 ft of S'ly 50 ft of N'ly 470 ft | 100 | | | | | 800 | | | ✓ | | | | | | | | |
| (all Ex. " " " " " " | 100 | H | | | | 1200 | | | ✓ | | | | | | | | |
| SW 104' of NE. 470' of Lot 100, Except the S.E. 100' | 100 | | | | | | | | | | | | | | | | |

Note: Changed by J.C. La Porte, 10-17-30.

35 2 ✓ Pt Loma Hgts Blks 77-78 + Alcohol

THE LAST NAME GIVEN IS THE ONE TO WHOM PROPERTY IS ASSESSED

| NAME OF OWNER At Noon on First Day in January, 1927 | NAME OF OWNER At Noon on First Day in January, 1928 | Address | NAME OF OWNER At Noon on First Day in January, 1929 | Address | NAME OF OWNER At Noon on First Day in January, 1930 | Address |
|---|---|---|---|---|---|---|
| | PANTAGES, MILLS, SHREVE & CO. | | | | | |
| | " | | | | | |
| | " | | | | | |
| | PANTAGES, MILLS, SHREVE & CO. | | | | | |
| | " | | | | | |
| | " | | | | | |
| | " | | | | | |
| | " | | | | | |
| | Louise M. Carson | | | | | |
| | " | | | | | |
| | " | | | | | |
| | " | | | | | |
| | " | | | | | |
| | PANTAGES, MILLS, SHREVE & CO. | | | | | |
| | " | | | | | |
| | " | | | | | |
| | " | | | | | |
| | " | | | | | |





THE LAST VALUE GIVEN IS THE ASSESSED VALUE FOR THE PRESENT YEAR

| DESCRIPTION OR BOUNDARY FOR ASSESSMENT | LOT | Block | Value of Real Estate 1927 | Value of Improvements 1927 | CHECK | Value of Real Estate 1928 | Value of Improvements 1928 | Paid Personal | CHECK | Value of Real Estate 1929 | Value of Improvements 1929 | Paid Personal | CHECK | Value of Real Estate 1930 | Value of Improvements 1930 | Paid Personal | CHECK |
|---|---|---|---|---|---|---|---|---|---|---|---|---|---|---|---|---|---|
| | | | Fwd from Page 232 | | | | | | | | | | | | | | |
| Beg at most Sly car lot 26: the N 9°34' 43" E 156.47 ft to Nly line thereof: the Wly along Nly line 79.50 ft to NWly car sd lot 26: the Sly along Wly line to SWly car: the SEly along SWly line 56.23 ft to beg | (A) 26 | E | | | | 500 | | | X | | | | | | | | |
| Beg at a pt in lot 26 which is N 9°34'43" E 67.33 ft from most Sly car sd lot 26: the in a str line 139.33 ft to a pt on NEly line of lot 27 dist 80 ft SEly from most Nly car thereof: the N 16°36' W 80 ft to sd most Nly car: the Wly along Nly line of lot 26 106 ft: the S 9°34'43" W 89.14 ft to beg - being pt of lots 26 + | (B) 27 | E | | | | 800 | 320 | | X | | | | | | | | |
| Beg at a pt in lot 26 which is N 9°34' 43" E 67.33 ft from most Sly car sd lot 26: the NEly in a str line 139.33 ft to a pt on NEly line of lot 27 dist 80 ft SEly from most Nly car thereof: the S 16°36' E 60 ft to most Ely car sd lot 27: the S 36°43' W along Chatsworth Blvd 74.36 ft: the NWly in a str line 131.35 ft to beg - being pt of lots 26 + | (C) 27 | E | | | | 700 | | | X | | | | | | | | |
| Beg at a pt in lot 26 which is N 9°34' 43" E 67.33 ft from most Sly car sd lot 26: the SEly in a str line 131.35 ft to a pt on SEly line of lot 27 dist 60 ft NEly from most Sly car thereof: the S 36°43' W 60 ft to most Sly car sd lot 27: the NEly along SWly line to most Wly car thereof: the N 9°34'43" E 67.33 ft to beg - being pt of lots 26 + | (D) 27 | E | | | | 600 | | | X | | | | | | | | |

DIRECTORS
M. A. GRAHAM, J. W. SEPTON, JR., A. N. LORING, V. WANKOWSKI, RUFUS CHOATE, H. E. ANTHONY, L. H. SMITH, GEO. D. EASTON, ~~I. L. LESZYNSKY~~, M. T. GILMORE

OFFICERS
M. A. GRAHAM, PRESIDENT
H. E. ANTHONY, VICE-PRESIDENT
GEO. D. EASTON, SEC'Y-MANAGER

WESTERN INVESTMENT COMPANY
OF SAN DIEGO
REAL ESTATE
343 SPRECKELS BUILDING
SAN DIEGO, CALIFORNIA,

Plan for Pantages, Mills, Shreve & Company resubdivision of Lots 26 and 27 in Block "E" of Point Loma Heights.

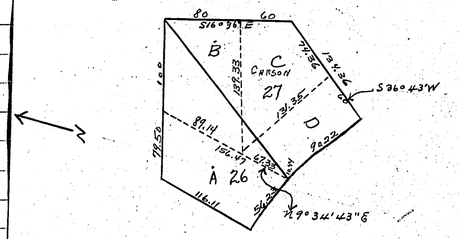


We have no resubdivision plan for Block "I", which we have deeded in full to Pantages, Mills, Shreve & Company.

**THE LAST NAME GIVEN IS THE ONE TO WHOM PROPERTY IS ASSESSED**

**THE LAST VALUE GIVEN IS THE ASSESSED VALUE FOR THE PRESENT YEAR**

| NAME OF OWNER At Noon on First Day in January, 1927 | NAME OF OWNER At Noon on First Day in January, 1928 | Address | NAME OF OWNER At Noon on First Day in January, 1929 | Address | NAME OF OWNER At Noon on First Day in January, 1930 | Address | DESCRIPTION OR BOUNDARY FOR ASSESSMENT | LOT | Block | Value of Real Estate 1927 | Value of Improvements 1927 | CHECK | Value of Real Estate 1928 | Value of Improvements 1928 | Paid Personal | CHECK | Value of Real Estate 1929 | Value of Improvements 1929 | Paid Personal | CHECK | Value of Real Estate 1930 | Value of Improvements 1930 | Paid Personal | CHECK |
|---|---|---|---|---|---|---|---|---|---|---|---|---|---|---|---|---|---|---|---|---|---|---|---|---|
| Southlands Co | | | | | | | | 1 | 124 | 700 | | | 560 | | | ✓ | | | | | | | | |
| " | | | | | | | | 2 | | 700 | | | 560 | | | ✓ | | | | | | | | |
| " | | | | | | | | 3 | | 700 | | | 560 | | | ✓ | | | | | | | | |
| " | | | | | | | | 4 | | 700 | | | 560 | | | ✓ | | | | | | | | |
| " | | | | | | | | 5 | | 700 | | | 560 | | | ✓ | | | | | | | | |
| " | | | | | | | | 6 | | 800 | | | 640 | | | ✓ | | | | | | | | |
| " | | | | | | | | 7 | | 800 | | | 640 | | | ✓ | | | | | | | | |
| " | | | | | | | | 8 | | 800 | | | 640 | | | ✓ | | | | | | | | |
| " | | | | | | | | 9 | | 800 | | | 640 | | | ✓ | | | | | | | | |
| " | | | | | | | | 10 | | 800 | | | 640 | | | ✓ | | | | | | | | |
| " | | | | | | | | 11 | | 800 | | | 640 | | | ✓ | | | | | | | | |
| " | | | | | | | | 12 | | 800 | | | 640 | | | ✓ | | | | | | | | |
| " | | | | | | | | 13 | | 800 | | | 640 | | | ✓ | | | | | | | | |
| " | | | | | | | | 14 | | 800 | | | 640 | | | ✓ | | | | | | | | |
| " | | | | | | | | 15 | | 800 | | | 640 | | | ✓ | | | | | | | | |
| " | | | | | | | | 16 | | 800 | | | 640 | | | ✓ | | | | | | | | |
| " | | | | | | | | 17 | | 800 | | | 640 | | | ✓ | | | | | | | | |
| " | | | | | | | | 18 | | 800 | | | 640 | | | ✓ | | | | | | | | |
| " | | | | | | | | 19 | | 700 | | | 560 | | | ✓ | | | | | | | | |
| " | | | | | | | | 20 | | 1000 | | | 800 | | | ✓ | | | | | | | | |
| " | | | | | | | | 21 | | 1000 | | | 800 | | | ✓ | | | | | | | | |
| " | | | | | | | | 22 | | 1000 | | | 800 | | | ✓ | | | | | | | | |
| " | | | | | | | | 23 | | 1000 | | | 800 | | | ✓ | | | | | | | | |
| " | | | | | | | | 24 | | 1000 | | | 800 | | | ✓ | | | | | | | | |
| " | | | | | | | | 25 | | 1000 | | | 800 | | | ✓ | | | | | | | | |
| " | | | | | | | | 26 | | 1000 | | | 800 | | | ✓ | | | | | | | | |
| | | | | | | | Fr | – | 125 | 1000 | | | 800 | | | ✓ | | | | | | | | |
| " | | | | | | | | 1 | 126 | 200 | | | 160 | | | ✓ | | | | | | | | |
| " | | | | | | | | 2 | | 200 | | | 160 | | | ✓ | | | | | | | | |
| " | | | | | | | | 1 | 127 | 600 | | | 480 | | | ✓ | | | | | | | | |
| " | | | | | | | | 2 | | 200 | | | 160 | | | ✓ | | | | | | | | |
| " | | | | | | | | 1 | 128 | 500 | | | 400 | | | ✓ | | | | | | | | |
| " | | | | | | | | 2 | | 600 | | | 480 | | | ✓ | | | | | | | | |
| " | | | | | | | | 1 | 129 | 500 | | | 400 | | | ✓ | | | | | | | | |
| " | | | | | | | | 2 | | 500 | | | 400 | | | ✓ | | | | | | | | |

THE LAST NAME GIVEN IS THE ONE TO WHOM PROPERTY IS ASSESSED

| NAME OF OWNER At Noon on First Day in January, 1927 | NAME OF OWNER At Noon on First Day in January, 1928 | Address | NAME OF OWNER At Noon on First Day in January, 1929 | Address | NAME OF OWNER At Noon on First Day in January, 1930 | Address |
|---|---|---|---|---|---|---|

THE LAST VALUE GIVEN IS THE ASSESSED VALUE FOR THE PRESENT YEAR

| DESCRIPTION OR BOUNDARY FOR ASSESSMENT | LOT | Block | Value of Real Estate 1927 | Value of Improvements 1927 | CHECK | Value of Real Estate 1928 | Value of Improvements 1928 | Paid Personal | CHECK | Value of Real Estate 1929 | Value of Improvements 1929 | Paid Personal | CHECK | Value of Real Estate 1930 | Value of Improvements 1930 | Paid Personal | CHECK |
|---|---|---|---|---|---|---|---|---|---|---|---|---|---|---|---|---|---|

THE LAST NAME GIVEN IS THE ONE TO WHOM PROPERTY IS ASSESSED

| NAME OF OWNER At Noon on First Day in January, 1927 | NAME OF OWNER At Noon on First Day in January, 1928 | Address | NAME OF OWNER At Noon on First Day in January, 1929 | Address | NAME OF OWNER At Noon on First Day in January, 1930 | Address |
|---|---|---|---|---|---|---|

THE FOLLOWING NUMBERED
PAGES # 240 - 250 HAVE
BEEN OMITTED FROM FILMING
BECAUSE THE PAGES WERE
BLANK AND CONTAINED
NO WRITTEN INFORMATION
ON THEM

Mark Hanley
CAMERA OPERATOR