Index

Page		Value of Real Estate.
2	La Playa	
20	Pueblo Land	
22	Roseville	
95	Pueblo Land	
110	Old San Diego	
137	Middletown	
224	Right of Way	
234	New San Diego	
252	Pueblo Land	
286	Kimmer's Addition	
291	Horton's Addition	
402	Sherman's Addition	
422	Bay View Homestead or Carruthers Addition	
429	Culverwell's Addition	
435	Gardner's Addition	
440	Taggart's Addition	
445	Utt's Addition	
457	Marmade and Schiller's Addition	
483	Breed and Chase's Addition	
490	Central Homestead	
492	Wetmore and Sanborn's Addition	
495	San Diego Homestead Union	
498	A. O. Wallace's Addition	
499	J. D. Wallace's Addition	
500	A. P. Frary's Addition	
507	Kimball's Addition	
510	Middletown Addition	
547	San Diego Property Union	
564	Eastern Addition	
572	Hoitt's Addition	
576	Hensley's Addition "Chas"	
579	Hensley's Addition "H. W."	
582	Brownell's Addition	
582	Higgins Addition "H. M"	

La Playa (Pueblo Lands)

		Value of Real Estate.
U. S	1	
"	2	
"	3	
"	4	
"	5	
"	6	
"	7	
"	8	
"	9	
"	10	
"	11	
"	12	
"	13	
"	14	
"	15	
"	16	
"	17	
"	18	
"	19	
"	20	
"	21	
"	22	
"	23	
"	24	
"	25	
"	26	
"	27	
"	28	
"	29	
"	30	
"	31	
"	32	
"	33	
"	34	
"	35	
"	36	
"	37	
"	38	
"	39	
"	40	
"	✱	

La Playa

Block	Lot	Value of Real Estate.
41½/S.S.	1	U. S.
	2	
	3	
	4	
42	1	U. S.
	2	
	3	
	4	
43	1	U. S.
	2	
	3	
	4	
44	1	U. S.
	2	
	3	
	4	
45	1	U. S.
	2	
	3	
	4	
46	1	U. S.
	2	
	3	
	4	
47	1	U. S.
	2	
	3	
	4	
48	1	U. S.
	2	
	3	
	4	

Block	Lot	La Playa	Value of Real Estate.
49	1	U. S.	
	2		
	3		
	4		
50	1	U. S.	
	2		
	3		
	4		
51	1	U. S.	
	2		
	3		
	4		
52	1	U. S.	
	2		
	3		
	4		
53	1	U. S.	
	2		
	3		
	4		
54	1	U. S.	
	2		
	3		
	4		
55	1	U. S.	
	2		
	3		
	4		
56	1	U. S.	
	2		
	3		
	4		

Block	Lot	La Playa	Value of Real Estate.
57	1	U. S.	
	2		
	3		
	4		
58	1	U. S.	
	2		
	3		
	4		
59	1	U. S.	
	2		
	3		
	4		
Buelah Lot	60	U.S.	
"	61	"	
"	62	"	
"	63	"	
"	64	"	
"	65	"	
"	66	"	
"	67	"	
"	68	"	
"	69	"	
"	70	"	
Block	Lot		
71	1	U. S.	
	2		
	3		
	4		
72	1	U. S.	
	2		
	3		
	4		
73	1	U. S.	
	2		
	3		
	4		

La Playa

Block	Lot		Value of Real Estate.
74	1		
	2	U.S.	
	3		
	4		
75	1		
	2	U.S.	
	3		
	4		
76	1		
	2	U.S.	
	3		
	4		
77	1		
	2	U.S.	
	3		
	4		
78	1		
	2	U.S.	
	3		
	4		
79	1		
	2	U.S.	
	3		
	4		
80	1		
	2	U.S.	
	3		
	4		
81	1		
	2	U.S.	
	3		
	4		

La Playa

Block	Lot		Value of Real Estate.
82	1		
	2	U.S.	
	3		
	4		
83	1		
	2	U.S.	
	3		
	4		
84	1		
	2	U.S.	
	3		
	4		
Pueblo Lot	85	U.S.	
"	86	U.S.	
87	1		
	2	U.S.	
	3		
	4		
88	1		
	2	U.S.	
	3		
	4		
89	1		
	2	U.S.	
	3		
	4		
90	1		
	2	U.S.	
	3		
	4		

La Playa

Block	Lot		Value of Real Estate
91 U.S	3		
"	4		
"	5		
"	6		
"	7		
"	8		
"	9		
"	10		
"	11		
"	12		
"	13		
"	14		
"	15		
"	16		
92 U.S.	1		
"	2		
"	3		
"	4		
"	5		
"	6		
"	7	G. Wilfeld	2
"	8		
"	9		
"	10		
"	11		
"	12		
"	13		
"	14		
"	15		
"	16		
93 Not U.S.	1		
	2	~~U.S.~~ R. White	10
	3		
	4		

La Playa

Block	Lot		Value of Real Estate
94 U.S.	3	R. White	
	4		
	5		
	6		
	7		2
	11		
	12		
	13		
	14		
	15		
Not U.S.			
95	1	U.S.	
	3		
	4		
96	1	U.S.	
	2		
	4		
97	1	U.S.	
	2		
	3		
	4		
98	1	U.S.	
	2		
	3		
	4		
99	1	U.S.	
	2		
	3		
	4		
Puebla Lot	100	U.S. T.P.R.R. Co.	
"	101	" do.	
" 20 acres	102	Unknown	40
" 40 "	103	T.P.R.R. Co.	60
" 20 "	104	10 acres und. 1/2 of O.W. Childs C.L. Case 1/2	20
" 10 "	105	T.P.R.R. Co.	10
"	106	U.S.	

La Playa

Block	Lot		Value of Real Estate.
107	1		
	2	U. S.	
	3		
	4		
108	1		
	2	U. S.	
	3		
	4		
109	1		
	2	U. S.	
	3		
	4		
110	1		
	2	U. S.	
	3		
	4		
111 U.S.	1		
"	2		
"	3		
"	4		
"	5		
"	6		
"	7		
"	8		
"	9		
"	10		
"	11		
"	12		
"	13		
"	14		
"	15		
"	16		

La Playa

Block	Lot		Value of Real Estate.
112 U.S.	1		
"	2		
"	3		
"	4		
"	5		
"	6		
"	7		
"	8		
"	9		
"	10		
"	11		
"	12		
"	13		
"	14		
"	15		
"	16		
113	1		
	2	U. S.	
	3		
	4		
114	1		
	2	U. S.	
	3		
	4		
115	1		
	2	U. S.	
	3		
	4		
116	1		
	2	U. S.	
	3		
	4		
5 Acre Tract in Lot	117	S. W. Craigue	

La Playa

Block	Lot		Value of Real Estate.
	1	Dolores Aguirre	3
118	2	Unknown	3
	3	Dolores Aguirre	2
	4	Unknown	3
	1	Dolores Aguirre	
119	2	Rosario E. de Ferrer	2
	3	Dolores Aguirre	
	4	Rosario E. de Ferrer	2
	1		
120	2	E. M. Fenn part	5
	3	F. Stone 100'x150 ft. J. McCoy part	2 3
	4	Do. Do. Do. part	2
	1	Dolores Aguirre	3
121	2	A. N. Brown	3
	3	Do.	2
	4	M. L. Beasley	2
122	U.S. 1		
	" 2		
	3	Unknown	3
	4	Unknown	3
	5	E. W. Morse	2
	6	S. F. Aaron	2
	U.S. 7	Do	
	" 8	Do	
	9	D. P. Heintzelman	3
	10	Do.	3
	11	Unknown	3
	12	Do	
	13	Do	3
	U.S. 14		
	15	D. P. Heintzelman	3
	16	Do.	3

La Playa

Block	Lot		Value of Real Estate.
123	1	J. McCoy	3
	2	A. McKay	3
	3	D. P. Heintzelman	
	4	Do,	3
	5	Jos Smith heirs	3
	6	E. W. Morse	3
	7	Unknown	3
	8	D. V. B. Kenaric W. 1/2 E. W. Morse E. 1/2	W/2 2
	9	D. Choate	2
	10	Do	2
	11	D. P. Heintzelman	3
	12	Do,	3
	13	Do	3
	14	Do,	3
	15	Unknown	3
	16	Do,	3
	1	E. B. Rust	2
124	2	Jas. McCoy S. 3/4 John R. Bleeker 1/4	S 3/4 2
	3	T. Lugh S. 1/2 of	S 1/2 2
	4	D. P. Heintzelman	3
	1	A. P. Kinchman	2
125	2	V. B. de Leonis	3
	3	Jas. McCoy	3
	4	Unknown	3
	1	Rosario E. de Ferrer	2
126	2	Do.	2
	3	Do	2
	4	Do,	2
	1	Unknown	3
127	2	Do,	3
	3	John A. Henriques	3
	4	P. J. Neale 1/2	1/2 2
Public 5 acres	128	Hugh McCoy	10
" 10 "	129	Do.	30
" 5 "	130	T. C. R. R. Co	

Block	Lot	La Playa	Value of Real Estate.
	1	Unknown	3
131	2	P. J. Feale	3
	3	Unknown	3
	4	Do.	3
	1	Unknown	3
132	2	J. S. Manassee	2
	3	Unknown	3
	4	Do.	3
	1	Unknown	3
133	2	Do.	3
	3	V. P. de Magee	3
	4	Unknown	3
	1	C. M. Arnold	2
134	2	Do.	2
	3	E. B. de Wolfskill	2
	4	Unknown	3
135	1	Unknown	3
	2	Do.	3
	3	Do.	3
	4	Do.	3
	5	S. P. R. R. Co.	3
	6	Unknown	2
	7	Do	3
	8	Do	3
	9	Do	2
	10	Do	3
	11	Do	3
	12	Do	3
	13	Do	3
	14	Do	3
	15	Do	3
	16	Do.	3

Block	Lot	La Playa	Value of Real Estate.
136	1	V. P. de Magee	3
	2	Y. Altamirano	3
	3	Jose A. Aguirre	3
	4	Do	3
	5	O. S. Witherby	3
	6	Do.	3
	7	Unknown	3
	8	O. S. Witherby	3
	9	Unknown	3
	10	Do.	3
	11	Jose A. Aguirre	3
	12	Do.	3
	13	Unknown	3
	14	Do.	3
	15	Do.	3
	16	Do.	3
	1	N. D. Fitch Estate	2
137	2	Do.	2
	3	J. D. Myers	2
	4	Do.	2
	1	Dolores Aguirre	2
138	2	Martin G. Aguirre	2
	3	Dolores Aguirre	2
	4	Martin G. Aguirre	2
	1	Unknown	3
139	2	Y. Altamirano	3
	3	V. P. de Magee	3
	4	Unknown	3
	1		
	2	Erroneous	10
	3		
	4		

Pueblo Lot	Acres	La Playa (Pueblo Land)		Value of Real Estate
141	5	T.P.R.R.Co		10
142	10	Hugh McCoy		30
143	20	T.P.R.R.Co.		30
144	40	T.P.R.R.Co		50
145	150	T.P.R.R.Co		150
146	40	25 Acres L. Reich Unknown 15 Acres	unk	15 25
147	14	T.P.R.R.Co.		20
148	10	5 Acres D. Choate N.1/2 5 " McGeller Jr. S.1/2		5 15
149	5	D. Choate		5
Block	Lot			
150	1	D.V.B. Henarie		2
	2	Josiah Shaffer 1/2 # J. F. Wadham 1/2	1/2 1/2	2 1
	3	Edw. C. Ladd		3
	4	Josiah Shaffer 1/2 # J. F. Wadham 1/2	1/2 1/2	2 1
151	1	T.P.R.R.Co.		2
	2	T.P.R.R.Co.		2
	3	E. W. Morse S.1/2 of N.1/2 # W. A. Winder S.1/2	S.1/2 S.1/2 of N.1/2	2 2
	4	Jos. Smith heirs		2
152	1	E.P. de Wolfe Kill		3
	2	Unknown		3
	3	Do.		3
	4	Do		3

Block	Lot	La Playa	Value of Real Estate
153	1	Unknown	6
	2	Unknown	6
	3	Do.	6
	4	Do.	6
154	1	Unknown	3
	2	Do	3
	3	Do	3
	4	Do	3
	5	Do.	3
	6	M. F. Aveline	3
	7	Unknown	3
	8	T.P.R.R.Co.	2
	9	Unknown	4
	10	Do	4
	11	Do	4
	12	Do	4
	13	Do	4
	14	Do.	4
	15	Do.	4
	16	Do.	4
155	1	Unknown	4
	2	Do.	4
	3	Do.	4
	4	Do	4
	5	Do	4
	6	M. F. Aveline	3
	7	Unknown	4
	8	Do	4
	9	Do	4
	10	Do	4
	11	Do	4
	12	Do	4
	13	Do	4
	14	Do	4
	15	Do	4
	16	Do	4

La Playa

Block	Lot		Value of Real Estate
156	1	Martin G. Aguirre	3
	2	do	3
	3	do	3
	4	do	3
157	1	Mrs. Mary Quinn	2
	2	T. P. R. R. Co.	2
	3	A. J. Seale	2
	4	Mrs. Mary Quinn	2
158	1	G. M. Atwood	2
	2	do.	2
	3	Mabury, Steines & Klauber	5
	4	do.	5
159	1	Unknown	4
	2	T. P. R. R. Co.	2
	3	E. B. Gifford	2
	4	do.	3
160	1	Ewmore	3
	2	Unknown	4
	3	A. C. Mollitor	3
	4	Unknown	4
161	1	Unknown	4
	2	Mrs. A. B. Dunham	2
	3	Jos. Smith heirs	2
	4	do.	2
162	1		
	2	T. P. R. R. Co.	10
	3		
	4		
163	1	Jas. McCoy	3
	2	do.	3
	3	do.	3
	4	Grace Shaffer 1/2 & J. F. Wadham 1/2	1/2 1/2 1

La Playa

Block	Lot		Value of Real Estate.
164	1	Unknown	4
	2	do,	4
	3	do,	
	4	E. P. de Wolfskill	3
	5	E. W. Morse	3
	6	Unknown	4
	7	E. W. Morse	3
	8	do.	3
	9	Unknown	4
	10	do	4
	11	do,	4
	12	do	4
	13	do	4
	14	do	4
	15	do	4
	16	do,	4
165	1	W. F. McCready	3
	2	Unknown	4
	3	Jos. Smiths heirs	3
	4	E. W. Morse	3
29 Curtis Map	1	Unknown	4
	2	do,	4
	3	do,	4
	4	do,	4
166	1	Mrs. Mary Quinn	2
	2	E. W. Morse	3
	3	Jos. Smiths heirs	2
	4	A. M. Wiley	3
167	1		
	2	S. P. R. R. Co.	10
	3		
	4		
168	1	Wm Knapp	2
	2	do	2
	3	Unknown	4
	4	do	4

Pueblo Lot	Acres	Pueblo Land	Value of Real Estate
169	7	T. P. R. R. Leo.	20
170	7	O. N. Danford	20
171	7½	J. P. Stowe	10
172	5	Unknown	15
173	5	T. P. R. R. Leo.	10
174	5	1/4 Acres A. E. Magoy	2
		1/4 " Jos McCoy	2
		2½ " Jos. Smith heirs	4
175	5	Cornelius Cole	8
176	5	M. L. Beasley	7
177	10	M. L. Beasley	10
178	10	T. P. R. R. Leo.	25
179	10	10 Acres L. Reich	10
180	10	T. P. R. R. Leo.	25
181	20	10 Acres W½ W. G. Badger	12
		10 " E½ W. Geller Jr.	13
182	40	T. P. R. R. Leo.	60
183	20	10 Acres W. Maxwell admr. W½	10
		10 " Unknown E½	15

Pueblo Lot	Acres	Pueblo Land	Value of Real Estate.
184	20	T. P. R. R. Leo.	30
185	20	5 Acres A. E. Magoy	10
		5 " Jos. McCoy	10
		10 " Jos. Smith heirs	20
186	20	M. L. Beasley	20
187	15	Jose G. Estudillo	30
188	40	M. L. Beasley	40
189	40	T. P. R. R. Leo	60
190	40	30 Acres P. Stowe	45
191	60	60 acres M. L. Beasley	60
192	160	T. P. R. R. Leo.	200
193	150	T. P. R. R. Leo.	180
Not on Pueblo Map	194		
195	120	40 Acres Cath. B. Hooper	40
		40 " Mary S. "	40
		40 " Young & Geary	40

Pueblo Land

Pueblo Lot	Acres		Value of Real Estate.
196	160	40 Acres T. P. R.R. Co.	40
		120 " O. S. Wintherby	150
197	160	Mrs Beasley	100
198	160	Roseville	
199	160	Roseville	

Roseville

Pueblo	Block			Value of Real Estate.
		1	L. Rose	1
		2	do	3
		3	do	3
		4	do	3
		5	do	4
		6	do	5
		7	R. White	5
		8	do.	5
		9	Mrs. E. Johnson	4
	Block	Lot		
	10	1		
		2		
		3		
		4	R. White	10
		9		
		10		
		11		
		12		
	11	1		
		2		
		3		
		4		
		5		
		6	R. White	20
		7		
		8		
		9		
		10		
		11		
		12		
	12	1		
		2		
		3		
		4		
		5		
		6	R. White	20
		7		
		8		
		9		
		10		
		11		
		12		

Block	Lot	Roseville	Value of Real Estate.
13	1	L. Rose	2
	2	Do	2
	3	do	2
	4	do	2
	5	~~do~~	
	6	~~do~~	
	7	L. Rose	2
	8	do	2
	9	do	2
	10	do	2
	11	do	2
	12	do	2
14	1	L. Rose	2
	2	do.	2
	3	Young & Young	2
	4	do.	2
	5	Mr Knapp	2
	6	do.	2
	7	Young & Young	2
	8	do	2
	9	do	2
	10	L. Rose	2
	11	do	2
	12	do	2
15	1		
	2		
	3	~~Young & Young~~	#
	4	~~do~~	#
	5		
	6	Unknown	30
	7	~~Young & Young~~	#
	8	~~do~~	#
	9	~~do~~	#
	10	~~do~~	#
	11		
	12		

Unknown

Block	Lot	Roseville	Value of Real Estate.
16	1		
	2		
	3		
	4		
	5		
	6	L. Rose	20
	7		
	8		
	9		
	10		
	11		
	12		
17	1		
	2		
	3		
	4		
	5		
	6	L. Rose	20
	7		
	8		
	9		
	10		
	11		
	12		
18	1		
	2		
	3	L. Rose	5
	4		
19	1		
	2		
	3	L. Rose	5
	4		

Block	Lot	Roseville	Value of Real Estate.
20	1		
	2		
	3		
	4		
	5		
	6	L. Rose	20
	7		
	8		
	9		
	10		
	11		
	12		
21	1		
	2		
	3		
	4		
	5		
	6	Anna S. Knowles	20
	7		
	8		
	9		
	10		
	11		
	12		
22	1		
	2		
	3		
	4		
	5		
	6	L. Rose	20
	7		
	8		
	9		
	10		
	11		
	12		

Block	Lot	Roseville	Value of Real Estate.
23	1		
	2		
	3		
	4		
	5		
	6	~~L. Rose~~ Andrew Cassidy	20
	7		
	8		
	9		
	10		
	11		
	12		
24	1	Lizzie Love	2
	2	do,	2
	3	do.	2
	4	G. E. May	2
	5	L. Rose	2
	6	do.	2
	7	L. Louis	2
	8	do.	2
	9	L. Rose	2
	10	Jose G. Estudillo	2
	11	L. Rose	2
	12	~~H. J. Johnson~~ Mrs. E. Johnson	2
25	1		
	2		
	3		
	4		
	5		
	6	Unknown	40
	7		
	8		
	9		
	10		
	11		
	12		

Block	Lot	Roseville	Value of Real Estate.
26	1		
	2		
	3		
	4		
	5		
	6	R. White	30
	7		
	8		
	9		
	10		
	11		
	12		
27	1		
	2		
	3	R. White	
	11		
	12		
28 tide		Ellen M. Curtis	15
29	1		
	2		
	3		
	4		
	5		
	6	R. White	30
	7		
	8		
	9		
	10		
	11		
	12		

Block	Lot	Roseville	Value of Real Estate.
30	1		
	2		
	3		
	4		
	5		
	6	R. White	30
	7		
	8		
	9		
	10		
	11		
	12		
31	1	T. Verlague	2
	2	do.	2
	3	E. W. Bushyhead	2
	4	L. Rose	2
	5	Unknown	3
	6	Do.	3
	7	C. P. Gerichten	2
	8	O. E. Hopperstead	2
	9	Do.	2
	10	Serafin Minter	2
	11	D. A. Heollister	2
	12	Do.	2
32	1	L. Rose	2
	2	do	2
	3	do	2
	4	do	2
	5	Graham & Argent	2
	6	Do.	2
	7	Thos. S. Sedgwick	2
	8	do.	2
	9	L. Rose	2
	10	do	2
	11	do	2
	12	do	2

Block	Lot	Roseville	Value of Real Estate.
33	1		
	2		
	3		
	4		
	5		
	6	L. Rose	20
	7		
	8		
	9		
	10		
	11		
	12		
34	1	Unknown	3
	2	do.	3
	3	Lizzie Rose	2
	4	L. Rose	2
	5	do.	2
	6	do.	2
	7	do.	2
	8	do.	2
	9	do	2
	10	W. D. Whipple	2
	11	W. D. Whipple	2
	12	do.	2
35	1		
	2		
	3		
	4		
	5		
	6	L. Rose.	20
	7		
	8		
	9		
	10		
	11		
	12		

Block	Lot	Roseville	Value of Real Estate.
36	1		
	2	L. Rose	8
	3		
	4		
37	1		
	2	L. Rose	8
	3		
	4		
38	1		
	2		
	3		
	4		
	5		
	6	L. Rose	20
	7		
	8		
	9		
	10		
	11		
	12		
39	1		
	2		
	3		
	4		
	5		
	6	L. Rose	20
	7		
	8		
	9		
	10		
	11		
	12		

Block	Lot	Roseville	Value of Real Estate
40	1		
	2		
	3		
	4		
	5		
	6	L. Rose	20
	7		
	8		
	9		
	10		
	11		
	12		
41	1	Cornelius Keele	2
	2	Do.	2
	3	Do.	2
	4	Do.	2
	5	Do.	2
	6	Do.	2
	7	R. L. McCormick	2
	8	Do.	2
	9	Do.	2
	10	Do.	2
	11	Do.	2
	12	Do.	2
42	1	S. Verlague	2
	2	Do	2
	3	Unknown	3
	4	S. Verlague	2
	5	Do.	2
	6	Do.	2
	7	Unknown	3
	8	Do.	3
	9	Do.	3
	10	Do.	3
	11	L. D. Crosby	2
	12	S. Verlague	2

Block	Lot	Roseville	Value of Real Estate.
43	1		
	2		
	3		
	4		
	5		
	6	R. White	20
	7		
	8		
	9		
	10		
	11		
	12		
44	1		
	2		
	3		
	4	R. White	10
	10		
	11		
	12		
45	1		
	2	R. White	8
	12		
46	1		
	2		
	3		
	4		
	5		
	6	R. White	20
	7		
	8		
	9		
	10		
	11		
	12		

Roseville

Block	Lot		Value of Real Estate
47	1	L. Rose	2
	2	"	2
	3	"	2
	4	"	2
	5	Geo. Ulrich	2
	6	L. Rose	2
	7	"	2
	8	"	2
	9	"	2
	10	"	2
	11	"	2
	12	"	2
48	1		
	2		
	3		
	4		
	5		
	6	~~Hutchinson~~ Andrew Cassidy	25 ~~40~~
	7		
	8		
	9		
	10		
	11		
	12		
49	1		
	2		
	3		
	4		
	5		
	6	L. Rose	20
	7		
	8		
	9		
	10		
	11		
	12		

Roseville

Block	Lot		Value of Real Estate.
50	1		
	2		
	3		
	4		
	5		
	6	L. Rose	20
	7		
	8		
	9		
	10		
	11		
	12		
51	1		
	2		
	3		
	4		
	5		
	6	L. Rose	20
	7		
	8		
	9		
	10		
	11		
	12		
52	1		
	2	L. Rose	5
	3		
	4		
53	1		
	2	L. Rose	5
	3		
	4		

Block	Lot	Roseville	Value of Real Estate.
54	1		
	2		
	3		
	4		
	5		
	6	L. Rose	20
	7		
	8		
	9		
	10		
	11		
	12		
55	1		
	2		
	3		
	4		
	5		
	6	L. Rose	20
	7		
	8		
	9		
	10		
	11		
	12		
56	1		
	2		
	3	Unknown	18
	4		
	5		
	6		
	7	Mrs. P. A. Stottage	2
	8		
	9		
	10	Unknown	15
	11		
	12		

Block	Lot	Roseville	Value of Real Estate.
57	1		
	2		
	3		
	4		
	5		
	6	~~Unknown~~ A. Cassidy	25 ~~15~~
	7		
	8		
	9		
	10		
	11		
	12		
58	1		
	2	C. P. Gerichten	2
	3	Hannah Asher	2
	4	Lizzie Love	2
	5	Unknown	3
	6	do	3
	7	Mrs. P. A. Stottage	2
	8	Ellen A. Bush	2
	9	J. L. Rowe	2
	10	A. G. Wheeler	2
	11	Ellen Passore	2
	12	do	2
59	1		
	2		
	3		
	4		
	5		
	6	R. White	20
	7		
	8		
	9		
	10		
	11		
	12		

Block	Lot	Roseville	Value of Real Estate.
60	Tides	L. Rose	2
61	Tides	L. Rose	2
62	1	R. White	20
	2		
	3		
	4		
	5		
	6		
	7		
	8		
	9		
	10		
	11		
	12		
63	1	Unknown	12
	2		
	3		
	4		
	5	S. A. Bernardino	2
	6	Unknown	21
	7		
	8		
	9		
	10		
	11		
	12		

Block	Lot	Roseville	Value of Real Estate.
64	1	Unknown	40
	2		
	3		
	4		
	5		
	6		
	7		
	8		
	9		
	10		
	11		
	12		
65	1	Unknown	40
	2		
	3		
	4		
	5		
	6		
	7		
	8		
	9		
	10		
	11		
	12		
66	1	L. Rose	20
	2		
	3		
	4		
	5		
	6		
	7		
	8		
	9		
	10		
	11		
	12		

Block	Lot	Roseville	Value of Real Estate
67	1		
	2		
	3		
	4		
	5		
	6		
	7	L. Rose	20
	8		
	9		
	10		
	11		
	12		
68	1		
	2		
	3	L. Rose	5
	4		
69	1		
	2	L. Rose	5
	3		
	4		
70	1		
	2		
	3		
	4		
	5		
	6	L. Rose	
	7		
	8		
	9		
	10		
	11		
	12		

Block	Lot	Roseville	Value of Real Estate.
71	1		
	2		
	3		
	4		
	5		
	6	L. Rose	20
	7		
	8		
	9		
	10		
	11		
	12		
72	1		
	2		
	3		
	4		
	5		
	6	L. Rose	20
	7		
	8		
	9		
	10		
	11		
	12		
73	1		
	2		
	3		
	4		
	5		
	6	W. S. Gregg Jr.	20
	7		
	8		
	9		
	10		
	11		
	12		

Block	Lot	Roseville	Value of Real Estate.
74	1	L. Rose	2
	2	Henrietta Schiller	2
	3	Lizzie Rose	2
	4	Moses Manuasa Est.	2
	5	E.B. Pendleton	2
	6	Jose G. Estudillo	2
	7	Jas. McLeay	2
	8	do.	2
	9	do.	2
	10	Lizzie Rose	2
	11	L. Rose	2
	12	S. Murray Savage	2
75	1		
	2		
	3		
	4		
	5		
	6	R. White	25
	7		
	8		
	9		
	10		
	11		
	12		
76	1	R. White	2
	11		
	12		
77 Rear		L. Rose	2
78	1		
	2		
	3		
	8	R. White	8
	9		
	10		
	11		
	12		

Block	Lot	Roseville	Value of Real Estate.
79	1		
	2		
	3		
	4		
	5		
	6	R. White	25
	7		
	8		
	9		
	10		
	11		
	12		
80	1		
	2		
	3		
	4		
	5		
	6	L. Rose	25
	7		
	8		
	9		
	10		
	11		
	12		
81	1	Geo. H. Warring	2
	2	Mrs. Mary Fogg	2
	3	L. Rose	2
	4	do	2
	5	do	2
	6	do	2
	7	do	2
	8	do	2
	9	do	2
	10	do	2
	11	do	2
	12	do	2

Block	Lot	Roseville	Value of Real Estate.
82	1		
	2		
	3		
	4		
	5		
	6	L. Rose	21
	7		
	8		
	9		
	10		
	11		
	12		
83	1		
	2		
	3		
	4		
	5		
	6	L. Rose	20
	7		
	8		
	9		
	10		
	11		
	12		
84	1		
	2		
	3		
	4		
	5		
	6	L. Rose	20
	7		
	8		
	9		
	10		
	11		
	12		

Block	Lot	Roseville	Value of Real Estate.
85	1		
	2	L. Rose	5
	3		
	4		
86	1	L. Rose	3
	2		
87	1		
	2		
	3		
	4		
	5		
	6	T. P. R. R. Co.	15
	7		
	8		
	9		
	10		
	11		
	12		
88	1		
	2		
	3		
	4		
	5		
	6	L. Rose	20
	7		
	8		
	9		
	10		
	11		
	12		

Block	Lot	Roseville	Value of Real Estate
89	1		
	2		
	3		
	4		
	5		
	6	L. Rose	20
	7		
	8		
	9		
	10		
	11		
	12		
90	1		
	2		
	3		
	4		
	5		
	6	E. W. Hendrick	30
	7		
	8		
	9		
	10		
	11		
	12		
91	1	Hannah Hannaffee	2
	2	L. Rose	2
	3	Unknown	3
	4	Do	3
	5	W. A. Winder	2
	6	Unknown	2
	7	Mary L. Rose	2
	8	Do.	2
	9	Lizzie Rose	1
	10	L. Rose	2
	11	Do	2
	12	Do	2

Block	Lot	Roseville	Value of Real Estate.
92	1		
	2		
	3		
	4	Rebecca Schiller	2
	5		
	6	R. White	25
	7		
	8		
	9		
	10		
	11		
	12		
93	1		
	2		
	3		
	4		
	5		
	6	R. White	25
	7		
	8		
	9		
	10		
	11		
	12		
94	1		
	10	R. White	10
	11		
	12		
95	1		
	2		
	3		
	4	R. White	10
	9		
	10		
	11		
	12		

Block	Lot	Roseville	Value of Real Estate.
96	1		
	2		
	3		
	4		
	5		
	6	R. White	25
	7		
	8		
	9		
	10		
	11		
	12		
97	1		
	2		
	3		
	4		
	5		
	6	R. White	25
	7		
	8		
	9		
	10		
	11		
	12		
98	1		
	2	L. Rose	8
	3		
	4		
	5		
	6		
	7		
	8		
	9	L. Rose	12
	10		
	11		
	12		

Block	Lot	Roseville	Value of Real Estate.
99	1		
	2		
	3		
	4		
	5		
	6	Ed W. Hendrick	24
	7		
	8		
	9		
	10		
	11		
	12		
100	1		
	2		
	3		
	4		
	5		
	6	L. Rose	20
	7		
	8		
	9		
	10		
	11		
	12		
101	1		
	2		
	3		
	4		
	5		
	6	L. A. R. R. Co.	18
	7		
	8		
	9		
	10		
	11		
	12		

Block	Lot	Roseville	Value of Real Estate.
102	1		
	2		
	3		
	4		
	5	L. Rose	20
	6		
	7		
	8		
	9		
	10		
103	1		
	2		
	3		
	4		
	5	L. Rose	20
	6		
	7		
	8		
	9		
	10		
104	1		
	2		
	3		
	4		
	5		
	6	L. Rose	20
	7		
	8		
	9		
	10		
	11		
	12		

Block	Lot	Roseville	Value of Real Estate.
105	1		
	2		
	3		
	4		
	5		
	6	T. A. R. R. Co	18
	7		
	8		
	9		
	10		
	11		
	12		
106	1		
	2		
	3		
	4		
	5		
	6		
	7	E. W. Hendrick	20
	8		
	9		
	10		
	11		
	12		
107	1	L. Rose	2
	2	do	2
	3	do	2
	4	do	2
	5	J. L. Rose	2
	6	do.	2
	7	Unknown	3
	8	do.	3
	9	L. Rose	2
	10	do	2
	11	do	2
	12	do	2

Block	Lot	Roseville	Value of Real Estate.
108	1		
	2		
	3		
	4		
	5	R. White	25
	6		
	7		
	8		
	9		
	10		
	11		
	12		
109	1		
	2		
	3		
	4		
	5		
	6	R. White	25
	7		
	8		
	9		
	10		
	11		
	12		
110	1		
	2		
	3		
	4		
	9	R. White	10
	10		
	11		
	12		
111	1		
	2		
	3	R. White	10
	11		
	12		

Block	Lot	Roseville	Value of Real Estate.
112	1		
	2		
	3		
	4		
	5		
	6	R. White	20
	7		
	8		
	9		
	10		
	11		
	12		
113	1		
	2		
	3		
	4		
	5		
	6	R. White	20
	7		
	8		
	9		
	10		
	11		
	12		
114	1		
	2		
	3		
	4		
	5		
	6	L. Rose	30
	7		
	8		
	9		
	10		
	11		
	12		

Block	Lot	Roseville	Value of Real Estate.
115	1		
	2		
	3		
	4		
	5		
	6	L. Rose	20
	7		
	8		
	9		
	10		
	11		
	12		
116	1		
	2		
	3		
	4		
	5		
	6	L. Rose	20
	7		
	8		
	9		
	10		
	11		
	12		
117	1		
	2		
	3		
	4		
	5		
	6	L. Rose	20
	7		
	8		
	9		
	10		
	11		
	12		

Block	Lot	Roseville	Value of Real Estate.
118	1		
	2		
	3		
	4		
	5		
	6	L. Rose	20
	7		
	8		
	9		
	10		
119	1		
	2		
	3		
	4		
	5	L. Rose	20
	6		
	7		
	8		
	9		
	10		
120	1		
	2		
	3		
	4		
	5		
	6	L. Rose	20
	7		
	8		
	9		
	10		
	11		
	12		

Block	Lot	Roseville	Value of Real Estate.
121	1		
	2		
	3		
	4		
	5		
	6	Myra D. ~~A. H.~~ Henklein	20
	7		
	8		
	9		
	10		
	11		
	12		
122	1		
	2		
	3		
	4		
	5		
	6	E. W. Hendrick	20
	7		
	8		
	9		
	10		
	11		
	12		
123	1		
	2	L. Rose	8
	3		
	4		
	5	Unknown — Assessed for 1878 also	6
	6	Do — Assessed for 1878 also	6
	7	John G. Capron	2
	8	Dr.	2
	9		
	10	L. Rose	8
	11		
	12		

Block	Lot	Roseville	Value of Real Estate.
124	1		
	2		
	3		
	4		
	5		
	6	R. White	20
	7		
	8		
	9		
	10		
	11		
	12		
125	1		
	2		
	3		
	4		
	5		
	6	R. White	20
	7		
	8		
	9		
	10		
	11		
	12		
126	1		
	2	R. White	3
	Water	11	
		12	
127	Water	1	R. White	1

Block	Lot	Roseville	Value of Real Estate.
128	1		
	2		
	3		
	4		
	5		
	6	R. White	20
	7		
	8		
	9		
	10		
	11		
	12		
129	1		
	2		
	3		
	4		
	5		
	6	R. White	20
	7		
	8		
	9		
	10		
	11		
	12		
130	1		
	2		
	3		
	4		
	5		
	6	L. Rose	20
	7		
	8		
	9		
	10		
	11		
	12		

Block	Lot	Roseville	Value of Real Estate.
131	1		
	2		
	3		
	4		
	5		
	6		
	7	E. W. Hendrick	20
	8		
	9		
	10		
	11		
	12		
132	1		
	2		
	3		
	4		
	5		
	6	~~Myra H.~~ Bonklin	20
	7		
	8		
	9		
	10		
	11		
	12		
133	1		
	2		
	3		
	4		
	5		
	6	L. Rose	20
	7		
	8		
	9		
	10		
	11		
	12		

Block	Lot	Roseville	Value of Real Estate.
134	1		
	2		
	3		
	4		
	5		
	6	L. Rose	20
	7		
	8		
	9		
	10		
	11		
	12		
135	1		
	2		
	3		
	4		
	5	L. Rose	20
	6		
	7		
	8		
	9		
	10		
136	1		
	2		
	3		
	4		
	5		
	6	L. Rose	20
	7		
	8		
	9		
	10		
	11		
	12		

Block	Lot	Roseville	Value of Real Estate.
137	1		
	2		
	3		
	4		
	5		
	6	Myra J. ~~A. H.~~ Conklin	20
	7		
	8		
	9		
	10		
	11		
	12		
138	1		
	2		
	3		
	4		
	5		
	6	E. W. Hendrick	20
	7		
	8		
	9		
	10		
	11		
	12		
139	1		
	2		
	3	L. Rose	10
	4		
	5		
	6	Lizzie Sove	2
	7		
	8		
	9	L. Rose	12
	10		
	11		
	12		

Block	Lot	Roseville	Value of Real Estate.
140	1		
	2		
	3		
	4		
	5		
	6	R. White	20
	7		
	8		
	9		
	10		
	11		
	12		
141	1		
	2		
	3		
	4	R. White	10
	5		
	10		
	11		
	12		
142	Side	L. Rose	2
143	Side	L. Rose	2
144	Side 1	R. White	2
	Side 2		

Block	Lot	Roseville	Value of Real Estate.
145	1		
	2		
	3		
	4		
	5		
	6	R White	20
	7		
	8		
	9		
	10		
	11		
	12		
146	1		
	2		
	3		
	4		
	5		
	6	E.W. Hendrick	29
	7		
	8		
	9		
	10		
	11		
	12		
147	1		
	2		
	3		
	4		
	5		
	6	E.W. Hendrick	29
	7		
	8		
	9		
	10		
	11		
	12		

Roseville

Block	Lot		Value of Real Estate.
148	1		
	2		
	3		
	4		
	5		
	6	L. Rose	20
	7		
	8		
	9		
	10		
	11		
	12		
149	1		
	2		
	3		
	4		
	5		
	6	L. Rose	20
	7		
	8		
	9		
	10		
	11		
	12		
150	1		
	2		
	3		
	4		
	5		
	6	L. Rose	20
	7		
	8		
	9		
	10		

Roseville

Block	Lot		Value of Real Estate.
151	1		
	2		
	3		
	4		
	5		
	6	L. Rose	20
	7		
	8		
	9		
	10		
152	1		
	2		
	3		
	4		
	5		
	6		
	7	L. Rose	20
	8		
	9		
	10		
	11		
	12		
153	1		
	2		
	3		
	4		
	5		
	6	E. W. Hendrick	25
	7		
	8		
	9		
	10		
	11		
	12		

Block	Lot	Roseville	Value of Real Estate.
154	1		
	2		
	3		
	4		
	5		
	6	E. M. Hendrick	30
	7		
	8		
	9		
	10		
	11		
	12		
155	1		
	2		
	3		
	4		
	5		
	6	E. M. Hendrick	30
	7		
	8		
	9		
	10		
	11		
	12		
156	1		
	2		
	3		
	4	R. White	10
	10		
	11		
	12		
157 Side			
158 Side	1	R. White	1
	12		

Block	Lot	Roseville	Value of Real Estate.
159	1		
	2		
	3		
	4		
	5		
	6	E. W. Hendrick	20
	7		
	8		
	9		
	10		
	11		
	12		
160		E. W. Hendrick	8
161	1		
	2		
	3		
	4		
	5		
	6		
	7	E. W. Hendrick	8
	8		
	9		
	10		
	11		
	12		
162	1		
	2		
	3		
	4		
	5		
	6	L. Rose	20
	7		
	8		
	9		
	10		
	11		
	12		

Block	Lot	Roseville	Value of Real Estate.
163	1		
	2		
	3		
	4		
	5		
	6	L. Rose	20
	7		
	8		
	9		
	10		
	11		
	12		
164	1		
	2		
	3		
	4		
	5		
	6	L. Rose	20
	7		
	8		
	9		
	10		
	11		
	12		
165	1		
	2		
	3		
	4		
	5		
	6	L. Rose	20
	7		
	8		
	9		
	10		
	11		
	12		

Block	Lot	Roseville	Value of Real Estate.
166	1		
	2		
	3		
	4		
	5		
	6	L. Rose	20
	7		
	8		
	9		
	10		
	11		
	12		
167	1		
	2		
	3		
	4		
	5		
	6	L. Rose	20
	7		
	8		
	9		
	10		
	11		
	12		
168	1		
	2		
	3		
	4		
	5		
	6	E.W. Hendrick	8
	7		
	8		
	9		
	10		
	11		
	12		

Roseville

Block	Lot		Value of Real Estate.
169	1	E.W. Hendrick	8
	2		
	3		
	4		
	5		
	6		
	7		
	8		
	9		
	10		
	11		
	12		
170	1	L. Rose	4
	12		
171	1	L. Rose	
	2		
	11		
	12		
172	1	E.W. Hendrick	8
	2		
	3		
	4		
	5		
	6		
	7		
	8		
	9		
	10		
	11		
	12		

Roseville

Block	Lot		Value of Real Estate.
173	1	E.W. Hendrick	8
	2		
	3		
	4		
	5		
	6		
	7		
	8		
	9		
	10		
	11		
	12		
174	1	E.W. Hendrick	8
	2		
	3		
	4		
	5		
	6		
	7		
	8		
	9		
	10		
	11		
	12		
175	1	L. Rose	10
	2		
	3		
	4		
	5		
	6		
	7		
	8		
	9		
	10		
	11		
	12		

Block	Lot	Roseville	Value of Real Estate.
176	1		
	2		
	3		
	4		
	5		
	6	L. Rose	10
	7		
	8		
	9		
	10		
	11		
	12		
177	1		
	2		
	3		
	4		
	5		
	6	L. Rose	10
	7		
	8		
	9		
	10		
	11		
	12		
178	1		
	2		
	3		
	4		
	5		
	6	L. Rose	10
	7		
	8		
	9		
	10		
	11		
	12		

Block	Lot	Roseville	Value of Real Estate.
179	1		
	2		
	3		
	4		
	5		
	6	L. Rose	10
	7		
	8		
	9		
	10		
	11		
	12		
180	1		
	2		
	3		
	4		
	5		
	6	L. Rose	10
	7		
	8		
	9		
	10		
	11		
	12		
181	1		
	2		
	3		
	4		
	5		
	6	E. W. Hendrick	10
	7		
	8		
	9		
	10		
	11		
	12		

Block	Lot	Roseville	Value of Real Estate.
182	1		
	2		
	3		
	4		
	5		
	6	E. W. Hendrick	8
	7		
	8		
	9		
	10		
	11		
	12		
183	1		
	2		
	3		
	4		
	5		
	6	E. W. Hendrick	8
	7		
	8		
	9		
	10		
	11		
	12		
184	1		
	2		
	3		
	4		
	8	L. Rose	8
	9		
	10		
	11		
	12		
185 Tide		L. Rose	7

Block	Lot	Roseville	Value of Real Estate.
186	1		
	2		
	3		
	4		
	5		
	6	L. Rose	20
	7		
	8		
	9		
	10		
	11		
	12		
187	1		
	2		
	3		
	4		
	5		
	6	L. Rose	20
	7		
	8		
	9		
	10		
	11		
	12		
188	1		
	2		
	3		
	4		
	5		
	6	Mrs. J. H. Conklin	20
	7		
	8		
	9		
	10		
	11		
	12		

Block	Lot	Roseville	Value of Real Estate.
189	1		
	2		
	3		
	4		
	5		
	6	~~Myrad~~ ~~H~~ Franklin	20
	7		
	8		
	9		
	10		
	11		
	12		
190	1		
	2		
	3		
	4		
	5		
	6	L. Rose	20
	7		
	8		
	9		
	10		
	11		
	12		
191	1		
	2		
	3		
	4		
	5		
	6	L. Rose	20
	7		
	8		
	9		
	10		
	11		
	12		

Block	Lot	Roseville	Value of Real Estate.
192	1		
	2		
	3		
	4		
	5		
	6	L. Rose	20
	7		
	8		
	9		
	10		
	11		
	12		
193	1		
	2		
	3		
	4		
	5		
	6	L. Rose	20
	7		
	8		
	9		
	10		
	11		
	12		
194	1		
	2		
	3		
	4		
	5		
	6	L. Rose	20
	7		
	8		
	9		
	10		
	11		
	12		

Block	Lot	Roseville	Value of Real Estate.
195	1		
	2		
	3		
	4		
	5		
	6	L. Rose	10
	7		
	8		
	9		
	10		
	11		
	12		
196	1		
	2		
	3		
	4		
	5		
	6	L. Rose	10
	7		
	8		
	9		
	10		
	11		
	12		
197	1		
	2		
	3		
	4		
	5		
	6	L. Rose	10
	7		
	8		
	9		
	10		
	11		
	12		

Block	Lot	Roseville	Value of Real Estate.
198	1		
	2		
	3		
	4		
	5		
	6		
	7	L. Rose	10
	8		
	9		
	10		
	11		
	12		
199	1		
	2		
	3		
	4		
	5		
	6	A. G. Gassen	80
	7		
	8		
	9		
	10		
	11		
	12		
200	1		
	2		
	10	A. G. Gassen	5
	11		
	12		
201	Tide	L. Rose	2
202	Tide	L. Rose	2

Block	Lot	Roseville	Value of Real Estate.
203	1	A. G. Garsen	10
	2		
	3		
	4		
	5		
	6		
	7		
	8		
	9		
	10		
	11		
	12		
204	1	A. G. Garsen	20
	2		
	3		
	4		
	5		
	6		
	7		
	8		
	9		
	10		
	11		
	12		
205	1	L. Rose	20
	2		
	3		
	4		
	5		
	6		
	7		
	8		
	9		
	10		
	11		
	12		

Block	Lot	Roseville	Value of Real Estate.
206	1	L. Rose	20
	2		
	3		
	4		
	5		
	6		
	7		
	8		
	9		
	10		
	11		
	12		
207	1	L. Rose	20
	2		
	3		
	4		
	5		
	6		
	7		
	8		
	9		
	10		
	11		
	12		
208	1	L. Rose	20
	2		
	3		
	4		
	5		
	6		
	7		
	8		
	9		
	10		
	11		
	12		

Block	Lot	Roseville	Value of Real Estate.
209	1		
	2		
	3		
	4		
	5		
	6	L. Rose	20
	7		
	8		
	9		
	10		
	11		
	12		
210	1		
	2		
	3		
	4		
	5		
	6	L. Rose	20
	7		
	8		
	9		
	10		
	11		
	12		
211	1		
	2		
	3		
	4		
	5		
	6	L. Rose	20
	7		
	8		
	9		
	10		
	11		
	12		

Block	Lot	Roseville	Value of Real Estate.
212	1		
	2		
	3		
	4		
	5		
	6	L. Rose	15
	7		
	8		
	9		
	10		
	11		
	12		
213	1		
	2		
	3		
	4		
	5		
	6	L. Rose	15
	7		
	8		
	9		
	10		
	11		
	12		
214	1		
	2		
	3		
	4		
	5		
	6	L. Rose	15
	7		
	8		
	9		
	10		
	11		
	12		

Block	Lot	Roseville	Value of Real Estate.
215	1		
	2		
	3		
	4		
	5		
	6	L. Rose	15
	7		
	8		
	9		
	10		
	11		
	12		
216	1		
	2		
	3		
	4		
	5		
	6	A. N. Lenstein	20
	7		
	8		
	9		
	10		
	11		
	12		
217	1		
	2		
	3		
	4		
	5		
	6	A. G. Garsen	20
	7		
	8		
	9		
	10		
	11		
	12		

Block	Lot	Roseville	Value of Real Estate.
218	1		
	2		
	3		
	4		
	5		
	6	A. G. Garsen	20
	7		
	8		
	9		
	10		
	11		
	12		
219	1		
	2		
	3		
	4		
	5		
	6	A. G. Garsen	5
	7		
	8		
	9		
	10		
	11		
	12		
220	Tides	L. Rose	2
221		OV.	2
222	1		
	2		
	3		
	4		
	5		
	6	A. G. Garsen	20
	7		
	8		
	9		
	10		
	11		
	12		

Block	Lot	Roseville	Value of Real Estate,
223	1		
	2		
	3		
	4		
	5		
	6	A. G. Gassen	20
	7		
	8		
	9		
	10		
	11		
	12		
224	1		
	2		
	3		
	4		
	5		
	6	Mrs. Agnes Bogan	20
	7		
	8		
	9		
	10		
	11		
	12		
225	1		
	2		
	3		
	4		
	5		
	6	A. H. Conklin	20
	7		
	8		
	9		
	10		
	11		
	12		

Block	Lot	Roseville	Value of Real Estate,
226	1		
	2		
	3		
	4		
	5		
	6	L. Rose	15
	7		
	8		
	9		
	10		
	11		
	12		
227	1		
	2		
	3		
	4		
	5		
	6	L. Rose	15
	7		
	8		
	9		
	10		
	11		
	12		
228	1		
	2		
	3		
	4		
	5		
	6	L. Rose	15
	7		
	8		
	9		
	10		
	11		
	12		

Block	Lot	Roseville	Value of Real Estate.
229	1		
	2		
	3		
	4		
	5		
	6	L. Rose	15
	7		
	8		
	9		
	10		
	11		
	12		
230	1		
	2		
	3		
	4		
	5		
	6	L. Rose	10
	7		
	8		
	9		
	10		
	11		
	12		
231	1		
	2		
	3		
	4		
	5	L. Rose	10
	6		
	7		
	8		
	9		
	10		
	11		
	12		

Block	Lot	Roseville	Value of Real Estate.
232	1		
	2		
	3		
	4		
	5		
	6	L. Rose	10
	7		
	8		
	9		
	10		
	11		
	12		
233	1		
	2		
	3		
	4		
	5		
	6	L. Rose	10
	7		
	8		
	9		
	10		
	11		
	12		
234	1		
	2		
	3		
	4		
	5		
	6	L. Rose	10
	7		
	8		
	9		
	10		
	11		
	12		

Block	Lot	Roseville	Value of Real Estate.
235	1		
	2		
	3		
	4		
	5		
	6	L. Rose	10
	7		
	8		
	9		
	10		
	11		
	12		
236	1		
	2		
	3		
	4		
	5		
	6	L. Rose	10
	7		
	8		
	9		
	10		
	11		
	12		
237	1		
	2		
	3		
	4		
	5		
	6	Matilda Rose Est,	30
	7		
	8		
	9		
	10		
	11		
	12		

Block	Lot	Roseville	Value of Real Estate.
238	1		
	2		
	3		
	4		
	5		
	6	Matilda Rose Estate	30
	7		
	8		
	9		
	10		
	11		
	12		
239	1		
	2		
	3		
	4		
	5		
	6	Matilda Rose Estate	30
	7		
	8		
	9		
	10		
	11		
	12		
240	1		
	2		
	3		
	9	L. Rose	6
	10		
	11		
	12		
241 Tidc		L. Rose	2
242 Tidc		L. Rose	2

Block	Lot	Roseville	Value of Real Estate.
243	1		
	2		
	3		
	4		
	5		
	6	Louis S. Rose	25
	7		
	8		
	9		
	10		
	11		
	12		
244	1		
	2		
	3		
	4		
	5		
	6	Louis S. Rose	30
	7		
	8		
	9		
	10		
	11		
	12		
245	1		
	2		
	3		
	4		
	5		
	6	L. Rose	10
	7		
	8		
	9		
	10		
	11		
	12		

Block	Lot	Roseville	Value of Real Estate.
246	1		
	2		
	3		
	4		
	5		
	6	L. S. Rose	30
	7		
	8		
	9		
	10		
	11		
	12		
247	1		
	2		
	3		
	4		
	5		
	6	A. H. Conklin	20
	7		
	8		
	9		
	10		
	11		
	12		
248	1		
	2		
	3		
	4		
	5		
	6	A. H. Conklin	20
	7		
	8		
	9		
	10		
	11		
	12		

Block	Lot	Roseville	Value of Real Estate.
249	1		
	2		
	3		
	4		
	5		
	6		
	7		
	8	L. Rose	8
	9		
	10		
	11		
	12		
250	1		
	2		
	3		
	4		
	5		
	6		
	7		
	8	L. Rose	8
	9		
	10		
	11		
	12		
251	1		
	2		
	3		
	4		
	5		
	6		
	7		
	8	L. Rose	8
	9		
	10		
	11		
	12		
252	1		
	2		
	3		
	4		
	5		
	6		
	7		
	8	L. Rose	8
	9		
	10		
	11		
	12		

Puebla Lot	Acres	Puebla Land	Value of Real Estate.
200	160	O. S. Witherby	200
201	160	T. P. R. R. Co.	200
202	160	O. S. Witherby	200
203	50	O. S. Witherby	60
204	50	12 acres J. Longshore	18
		10 " in W. Maxwell	10
		20 " W. S. McLellan	20
		8 " Unknown	12
205	160	Amanda E. Palmer	200
206	160	50 Acres V. Slucia Und.	50
		20 " Julia E. Lassalette N. 1/2 of N. W. 1/4	20
		30 " Acres O. S. Witherby	40
		60 " Unknown	75
207	160	5 acres C. M. Arnold Western Add.	11
		12 (17) " A. C. Dickens Western Add	34
		8 " P. Arnold Western Add.	16
		10 " Benj. Moore Western Add	20
		80 " F. A. Sawyer S. E. 1/2	80
208	160	Roseville	
209	150	Hannah Mannasse	150

Pueblo Land

Lot	Acres		Value of Real Estate
210	160	T. P. R. R. Lees.	300
211	160	T. P. R. R. Lees	300
212	160	10 Acres Julia E. Lassalette	10
		40 " Steinwig Klauber	50
		20 " T. Larson	10
		40 " E. W. Morse S. ½	40
		40 " Unknown N. W ¼	50
213	80	Unknown	100
214	50	20 Acres J. L. Rowe	20
		30 " Unknown	40
215	40	T. P. R. R. Lees	50
216	40	M. E. Stadline	40
217	40	T. P. R. R. Lees	50
218	40	T. P. R. R. Lees	50

Pueblo Land

Lot	Acres		Value of Real Estate.
219	40	10 Acres. Moses Mannaspe Est.	10
		20 " Francisco Rico	20
		10 " Steiner & Klauber	10
220	40	T. P. R. R. Lees	50
221	40	5 Acres Hebrew Cemetery in Westerly corner	
		35 " L. Rose	35
222	40	14 Acres T. P. R. R. Lees	15
		L. Rose Und'd ½ 20 Acres	20
		6 " Unknown	10
223	40	6 $\frac{86}{100}$ Acres John Hayes Estate	6
		33 " O. S. Witherby	35
224	40	19 $\frac{60}{100}$ Acres John Hayes Estate	20
		20 $\frac{50}{100}$ " O. S. Witherby	25
225	45	45 $\frac{22}{100}$ Acres John Hayes Estate	45
226	40	$\frac{30}{100}$ Acres John Hayes Estate	1
		20 " O. S. Witherby	25
		19 $\frac{72}{100}$ " Unknown	30
227	50	14 $\frac{72}{100}$ Acres John Hayes Estate	15
		30 " B. La Kenney	40
		5 $\frac{28}{100}$ " Unknown	8

Lot	Acres	Puebla Land	Value of Real Estate
228	40	20 Acres A. C. Dickens	20
		20 " G. Witfeld W. 1/2	20
229	10	C. C. Keeney	10
230	5	C. C. Keeney	5
231	40	T. P. R. R. Co.	50
232	8½	Frank Whaley	10
233	20	Frank Whaley	25
234	20	C. C. Keeney	20
235	20	O. S. Witherby	25
236	20	C. P. Guichten	25
237	20	G. Witfeld	25

Lot	Acres	Puebla Land	Value of Real Estate
238	20	T. P. R. R. Co.	50
239	20	R. White	20
240	20	Unknown	30
241	20	5 Acres T. P. R. R. Co	8
242	20	T. P. R. R. Co.	50
243	20	10 Acres D. V. B. Henarie	15
		4 " O. A. Sanford in A. 1/2	4
		6 " Unknown	10
244	20	T. P. R. R. Co.	30
245	20	10 Acres Benj. Moore	15
		10 " Wm Knapp	10
246	20	T. P. R. R. Co.	30
247	20	Geo. Geddes	10

Lot	Acres	Pueblo Land	Value of Real Estate.
248	20	A. G. Dickens Ass	20
249	20	Unknown	30
250	20	Ed. O'Leary	20
251	10	Unknown	15
252	80	45 Acres, Emma D. Eaton Und	50
253	40	Unknown	60
254	30	Steiner and Klauber	30
255	160	W. S. Chapman	240
256	160	80 Acres S.W. 1/4 Frank W Haley 80 " P. J. Neale N.E. 1/4	100 100
258	160	20 acres R. L. Hensley N.E. cor. 20 " A. F. Hutchinson S.E. " 140 " Unknown	20 20 210

Lot	Acres	Pueblo Land	Value of Real Estate.
257	160	T. H. R. R. Co.	200
259	40	W. S. Chapman (17 Acres U.S.) 23 acres assessed	38
260	40	W. S. Chapman	100
261	40	20 Acres E. B. Gifford Und 1/2 20 " Jos. McCoy	20 20
262	40	W. S. Chapman	100
263	40	Jas. Donohoe	75
264	40	Jas. Donohoe	50
265	40	T. P. R. R. Co.	50
266	30	26 acres G. B. Hensley 4 " Jas. Kearns	39 5

Lot	Acres	Pueblo Land	Value of Real Estate.
267	20	T. P. R. R. Co	25
268	20	T. P. R. R. Co	25
269	20	T. P. R. R. Co	25
270	20	T. P. R. R. Co.	25
271	20	Unknown	30
272	20	5 Acres A. B. Smith heirs S. E 1/4	10
273	20	J. L. Rowe	50
274	20	Unknown	30
275	20	4 3/10 acres T. Graham C. L. Cass Deed 5 Acres 8 " O. Palmer 7 20 " United States	15 5 12
276	20	80/100 Acres Jas. 19 20/100 Acres Unknown	30

Lot	Acres	Pueblo Land	Value of Real Estate.
277	10	G. Witfeld	40
278	10	W. S. Chapman	60
279	10	1 50 Acres United States R. White all	20
280	10	3 3/4 Acres P. Thompson 7/4 " United States	10
281	10	2 1/2 acres L. M. Morse 2 1/2 " E. H. Pardee 2 1/2 " S. Murray Savage	10 30
282	10	A. B. McLean 5 Acres A. L. Seely 5 Acres	20 30
283	10	A. L. Seely	40
284	10	Jas. Donohoe	10
285	10	W. S. Chapman	60
286	10	W. S. Chapman	60

Lot	Town	Pueblo Land	Value of Real Estate.
287	10	D. A. Sanford	25
288	10	T. P. R. R. Co.	12
289	10	John M. Little	10
290	12	T. P. R. R. Co.	15
291	5	Unknown	7
292	5	T. P. R. R. Co.	7
293	5	T. P. R. R. Co.	7
294	5	T. P. R. R. Co.	7
295	5	J. L. Rowe	7
296	5	Unknown	15

Lot	Town	Pueblo Land	Value of Real Estate.
297	5	D. M. Hellman	15
298	5	W. S. Chapman	15
299	5	James Donahoe	10
300	5	James Donahoe	10
301	5	Unknown	15
302	5	A. L. Seely	20
303	5	A. L. Seely	20
304	5	Anna D. Knowles 2 3/5 Acres (2 3/5 Acres U. S.)	10
305	5	A. E. Whaley 2 Acres 3 Acres U. S.	8

Lot	Acres	Puebla Land	Value of Real Estate.
306	5	Jos Smith heirs	15
307	5	R. White	15
308	5	Unknown	20
309	5	T. P. R. R. Leo.	7
310	5	G. Witfield	15
311	10	Jas Keannes	30
312	10	~~Jas Keannes~~ J. L. Rowe	25
313	10	W. S. Chapman	20
314	10	Unknown	30
315	10	R. White	25

Lot	Acres	Puebla Land	Value of Real Estate.
316	10	W. S. Chapman	20
317	10	V. Lucio	20
318	10	5 Acres St. Louis E/2	5
		5 Acres, L. Vallers W. 1/2	8
319	10	T. P. R. R. Leo.	12
320	10	T. P. R. R. Leo	12
321	10	5 Acres E. 1/2 D. C. Seaman	7
		5 " D. C. B. Kennarie W. 1/2	8
322	10	Unknown	30
323	10	Unknown	30

Lot	Town	Pueblo Land	Value of Real Estate.
326	5	M. L. Beasley	5
327	5	Joseph Paine	5
328	5	J. S. Williams	8
329	5	W. S. McCrealy Und 1/2	5
		Jno McCoy " 1/2	6
330	5	W. S. McCrealy Und 1/2	5
		Jno McCoy " 1/2	6
331	5	Hannah Maunaee	5
332	5	W. S. Chapman	10
333	5	Unknown	15

Lot	Town	Pueblo Land	Value of Real Estate.
334	5	Unknown	15
335	5	R. White	25
336	5	Unknown	15
337	5	D. B. Kurtz	15
338	5	Wm H. Keighler	15
339	5	W. S. Chapman	10

Block	Lot	Old San Diego	Value of Real Estate.
340	1	G. Witfeld	15
	2		
	3		
	4		
341	1	Unknown	20
	2		
	3		
	4		
342	1	J. S. Williams	4
	2	W. H. Keighler	4
	3	J. S. Williams	4
	4	W. H. Keighler	4
343	1	Unknown	5
	2	A. B. McRae	4
	3	Unknown	5
	4	do,	5
344	1	Unknown	20
	2		
	3		
	4		
345	1	Unknown	20
	2		
	3		
	4		
346	1	W. H. Keighler	4
	2	Unknown	10
	3	A. B. Smith heirs	10
	4	do.	10
347	1	Unknown	5
	2	U. S	
	3	Unknown	5
	4	do,	5

Block	Lot	Old San Diego	Value of Real Estate.
348	1	United States	
	2		
	3		
	4		
349	1	Jas. Donohoe	10
	2		
	3		
	4		
350	1		
	2	Jas. McCoy	18
	3		
	4		
351	1	D. Choate	5
	2		
	3		
	4		
352	1	Unknown	5
	2	do-	5
	3	~~Wm B Hamilton~~ Unknown	5
	4	Mary Tweed	2
353	1	S. D. R. R. Co.	3
	2	Unknown	5
	3	Mrs A B Duncan	3
	4	Unknown	5
354	1	D. Wallach	2
	2	do,	2
	3	~~Unknown~~ D. Felsenfield	~~4~~
	4	~~do.~~ do	~~4~~
355	1		
	2	S. D. R. R. Co.	15
	3		
	4		

Block	Lot	Old San Diego	Value of Real Estate.
356	1		
	2	S. P. R. R. Co.	15
	3		
	4		
357	1		
	2	E. B. Gifford	10
	3		
	4		
358	1		
	2	S. P. R. R. Co.	15
	3		
	4		
359	1		
	2	D. Fellenbeck	12
	3		
	4		
360	1	Unknown	4
	2	Do.	4
	3	Do.	4
	4	United States	
361	1		
	2	S. P. R. R. Co.	10
	3		
	4		
362	1	75 ft. R.R.	
	2	U. S. —	
	3	U. S. —	
	4		
363	1		
	2	J. W. Connors	36
	3		
	4		

Block	Lot	Old San Diego	Value of Real Estate.
364	1		
	2	L. Rose	30
	3		
	4		
365	1	D. B. Hurtz	7
	2	J. D. Williams	4
	3	L. Rose	4
	4	do	4
366	1		
	2	Jas. McCleary	25
	3		
	4		
367	1		
	2	Jas. McCleary	25
	3		
	4		
368	1		
	2	Julia E. Griffin	20
	3		
	4		
369	1		
	2	Julia E. Griffin	20
	3		
	4		
370	1		
	2	Jas. McCleary	18
	3		
	4		
371	1	Jas. McCleary	5
	2	Do.	5
	3	Do.	5
	4	Unknown	7

Block	Lot	Old San Diego	Value of Real Estate.
372	1		
	2	L. Rose	20
	3		
	4		
373	1		
	2	Jas. McLeay	18
	3		
	4		
374	1		
	2	Unknown	20
	3		
	4		
375	1		
	2	Julia E. Griffin	20
	3		
	4		
376	1		
	2	Julia E. Griffin	20
	3		
	4		
377	1		
	2	Jas. McLeay all	10
	3	Geo. Ulrich central part	5
	4		
378	1	S. F. Aaron	7
	2	Do.	7
	3	D.B. Kurtz	7
	4	D.B. Kurtz	7
379	1		
	2	L. Rose	20
	3		
	4		

Block	Lot	Old San Diego	Value of Real Estate.
380	1	Unknown	10
	2	~~A.M. Wiley~~ Do	10
	3	Do.	10
	4	A. M. Wiley lot 4 alley	25
381	1		
	2	S. P. R. R. Co.	30
	3		
	4		
382	1		
	2		
	3	United States	
	4		
383	1		
	2	S. P. R. R. Co.	20
	3		
	4		
384	1		
	2	S. P. McKean	10
	3		
	4		
385	1		
	2	Unknown	20
	3		
	4		
386	1		
	2	S. P. R. R. Co.	18
	3		
	4		
387	1		
	2	Jas. McLeay	12
	3		
	4		

Block	Lot	Old San Diego	Value of Real Estate.
388	1	S. T. McKean	10
	2		
	3		
	4		
389	1	T. P. R. R. Co.	18
	2		
	3		
	4		
390	1	L. Vallero	20
	2		
	3		
	4		
391	1	T. P. R. R. Co.	10
	2		
	3		
	4		
392	1	Unknown	4
	2	U.S.	
	3	Unknown	4
	4	Do.	4
393	1	J. W. Connors	40
	2		
	3		
	4		
394	1	Unknown	8
	2	Unknown	8
	3	Do	8
	4	Do	8
395	1	Unknown	8
	2	Moses Mainasse Estate	6
	3	Unknown	8
	4	Do.	8

Block	Lot	Old San Diego	Value of Real Estate.
396	1	Unknown	32
	2		
	3		
	4		
397	1	L. Rose	30
	2		
	3		
	4		
398	1	Unknown	32
	2		
	3		
	4		
399	1	L. Rose	30
	2		
	3		
	4		
400	1	Walter Maxwell admr.	8
	2	Do.	8
	3	Geo. A. Selwyn	8
	4	Do	8
401	1	Louis Veille	20
	2		
	3		
	4		
402	1	E. W. Morse	15
	2		
	3		
	4		
403	1	L. H. Utt	5
	2	Do	5
	3	Mary Tweed	5
	4	Unknown	8

Block	Lot	Old San Diego	Value of Real Estate.
404	1	Y. B. de Couts	10
	2	L. Rose	10
	3	Do	10
	4	Y. B. de Couts	10
405	1	L. Rose	30
	2		
	3		
	4		
406	1	M. L. Bensley	8
	2	A. E. Whaley	10
	3	Do.	10
	4	Unknown	15
407	1	A. B. Smith heirs	17
	2	Do.	17
	3	Guadalupe Smith	17
	4	A. B. Smith heirs	17
408	1	Jas. McCoy	25
	2	Do.	25
	3	75 ft. on Plaza V. Slucia Jas. McCoy ~~all~~ part H. D. Fitch Estate part	8
	4	Jas. McCoy part L. Rose part " Do. "	
409	1	H. D. Fitch Estate	
	2	Do.	
	3	Do.	
	4	Do.	
410	1	Fillipa Marron	20
	2	Do.	20
	3	L. Rose	20
	4	Fillipa Marron part, J. Anto. Lorrano part L. Rose part	20 10 10
411	1	George Lyons	32
	2		
	3		
	4		

Block	Lot	Old San Diego	Value of Real Estate.
412	1	Unknown	100
	2		
	3		
	4		
413	1	T. P. R. R. Co	75
	2		
	3		
	4		
414	1	Texas & Pacific Railway Company	15
	2		
	3		
	4		
415	1	Unknown	20
	2		
	3		
	4		
416	1	Unknown	25
	2		
	3		
	4		
417	1	Unknown	25
	2		
	3		
	4		
418	1	Unknown	25
	2		
	3		
	4		
419	1	Unknown	25
	2		
	3		
	4		

Block	Lot	Old San Diego	Value of Real Estate
420	1	Unknown	6
	2	Do.	6
	3	T.P.R.R. Co.	5
	4	Unknown	6
421	1	T.P.R.R. Co.	15
	2		
	3		
	4		
422	1	O. N. Sanford	40
	2		
	3		
	4		
423	1	Unknown	50
	2		
	3		
	4		
424	1	Unknown	50
	2		
	3		
	4		
425	1	D. Wallach 275 x 300 ft	30
	2		
	3		
	4		
44/426	2	Ellen A. Bush part. Jose Maria Estudillo part	Estudillo 50, Bush 10, Wallach 100
		D. Wallach part Jose Machado "	15
	3	Guadalupe Smith part # Saml Warnock part L. Rose part	30, 20
42/426	1	Geo. A. Johnson ~~part~~ D. Wallach part 37 ft.	25, 15
	4	35 ft. of Diego Alvarado	20
427	1	Unknown	40
	2	36 x 73 ft. John Hayes Est. Maria A. Bilous part # O. S. Witherby part - R. D. Israel pt. P. O'Neill part of Lot 2	10, 5, 15, 10, O. Neill 20
	4	A. M. Wiley	25

Block	Lot	Old San Diego	Value of Real Estate
428	1	L. Rose	30
	2		
	3		
	4		
429	1	L. Rose	10
	2	Do	10
	3	Unknown	15
	4	Do.	15
430	1	Jos. McCoy	8
	2	L. Rose	8
	3	Do	8
	4	Unknown	10
431	1	Unknown	60
	2		
	3		
	4		
432	1	Unknown	15
	2	Do.	15
	3	M. L. Gunn	5
	4	Do.	5
433	1	Jas. McCoy	12
	2	L. Rose	12
	3	Do	12
	4	Jas. McCoy	12
434	1	R. D. Israel	30
	2		
	3		
	4		
435	1	L. Rose 75 X 137 ft — $30	N. 1/2 15
	2	J. C. Stewart N. 1/2	N. 1/2 15
	3	Do. N. 1/2	
	4		

Block	Lot	Old San Diego	Value of Real Estate.
436	1	J. C. Stewart S½	Unknown N½ — N½ 20, S½ 15
	2	Jose G. Estudillo	15
	3	M. A. Aguirre	15
	4	D. Wallock 100 ft J. C. Stewart S½	S½ 15, 10
437	1		
	2		
	3	T. P. R. R. Leo	10
	4		
438	1		
	2	T. P. R. R. Leo	6
	3		
	4		
439	1		
	2	T. P. R. R. Leo.	10
	3		
	4		
440	1		
	2	T. P. R. R. Leo	4
	3		
	4		
441	1		
	2	Unknown	5
	3		
	4		
442	1		
	2	Unknown	5
	3		
	4		
443	1		
	2	Unknown	5
	3		
	4		

Block	Lot	Old San Diego	Value of Real Estate.
HHH	1		
	2	Castle. B Hooper	5
	3		
	4		
445	1		
	2	T. P. R. R. Leo	3
	3		
	4		
446	1		
	2	Steiner and Klauber	2
	3		
	4		
447	1		
	2	T. R. R. Leo	3
	3		
	4		
448	1	Unknown	5
	2	H. Newmark	5
	3	Unknown	5
	4	Do.	5
449	1	Unknown	10
	2	A. B. Smith heirs	8
	3	L. Rose	8
	4	Unknown	10
450	1	Unknown	15
	2	G. B. de Couts	10
	3	Do,	10
	4	E. W. Morse	10
451	1	A. L. Seely	60
	2		
452	1	Jose G. Estudillo.	N½ 20
	2	Francis Mass 70 X 134 ft.	Y. Altamirano N½ 20

Block	Lot	Old San Diego	Value of Real Estate.
453	1	Public School	
	2	F. P. Foster	20
	3	Unknown	30
	4	Monica P. de Lata 50 ft. & D Wallach Bal	Wallach 20 Cole 10
454	1	L. Rose	
	2	Do	
	3	Diego Alvarado	10
	4	L. Rose	
455	1	D. Choate	4
	2	V. B. de Couts part & Francisco Lopez 96 1/4 x 150 ft.	4
	3	Do.	4
	4	Unknown	6
456	1		
	2	T. P. R. R. Co.	15
	3		
	4		
457	1		
	2	Unknown	25
	3		
	4		
458	1		
	2	Unknown	30
	3		
	4		
459	1		
	2	Steiner & Klauber	25
	3		
	4		
460	1	D. F. Aaron	4
	2	M. Schiller	4
	3	Do.	4
	4	Unknown	6

Block	Lot	Old San Diego	Value of Real Estate.
461	1	Unknown	10
	2	Do.	10
	3	G. Bdelcuto	7
	4	Do.	8
462	1	D Wallach	9
	2	Hannah Mannage	6
	3	Unknown	15
	4	Do.	15
463	1	Francis Moro	20
	2	E. P. de Wolfskill	20
	3	J. S. Mannasse 1/2 & George Lyons 1/2	1/2 10 1/2 10
	4	Rebecca Schiller	15
464	1	Jas. Donohoe	2
	2	Do.	2
	3	Unknown	3
	4	Do.	3
465	1		
	2	E. B. Gifford	2
	3		
	4		
466	1		
	2	T. P. R. R. Co.	8
	3		
	4		
467	1		
	2	D. Choate	10
	3		
	4		
468	1		
	2	T. P. R. R. Co.	8
	3		
	4		

Block	lot	Old San Diego	Value of Real Estate.
469	1	Unknown	5
	2		
	3		
	4		
470	1	T. P. R. R. Co	4
	2		
	3		
	4		
471	1	Lizzie Blythe	20
	2		
	3		
	4		
472	1	Unknown	25
	2		
	3		
	4		
473	1	T. P. R. R. Co	15
	2		
	3		
	4		
474	1	T. P. R. R. Co.	25
	2		
	3		
	4		
475	1	T. P. R. R. Co.	15
	2		
	3		
	4		
476	1	Unknown	10
	2		
	3		
	4		

Block	lot	Old San Diego	Value of Real Estate.
477	1	T. P. R. R. Co.	10
	2		
	3		
	4		
478	1	Unknown	10
	2		
	3		
	4		
479	1	T. P. R. R. Co.	25
	2		
	3		
	4		
480	1	S. E. Whaley	20
	2	D. B. Kurtz	20
	3	Unknown	30
	4	V. P. de Magee	25
481	1	V. Slucia pat # F. Signoret part	10
		M. Mannasse Est. part, D. Wallach part, Claudia Vidal part	8
	2	Juan Osuna 75 X 100 ft	9
	3	Unknown	10
	4	Jos. Smith heirs	8
482	1	Unknown	30
	2	O. N. Sanford 2/3, Stockton P. Co. 1/3	1/3 5 2/3 15
	3	G. Witfeld W. 1/2	W. 1/2 10
	4	Jose A. Aguirre	20
483	1	Unknown	5
	2	Do.	5
	3	E. W. Morse	4
	4	Unknown	5
484	1	E. W. Morse	12
	2		
	3		
	4		

Block	lot	Old San Diego	Value of Real Estate
485	1	Unknown	20
	2		
	3		
	4		
486	1	W. H. Keighler	10
	2		
	3		
	4		
487	1	Unknown	20
	2		
	3		
	4		
488	1	Unknown	25
	2	Do.	25
	3	O. H. Sanford 2/3, T. C. Stockton 1/3	1/3 7 / 2/3 15
	4	Do. 2/3, Do. 1/3	1/3 7 / 2/3 15
489	1	Unknown	15
	2	Do.	15
	3	J. H. Smith	8
	4	M. L. Bensley	8
490	1	Francis Moro	20
	2	E. P. de Wolfskill	20
	3	Y. Altamirano	20
	4	Rebecca Schiller	15
491	1	D. B. Kurtz	20
	2	Do.	20
	3	E. P. Rust	18
	4	Do.	18
492	1	T. P. R. R. Co.	25
	2		
	3		
	4		

Block	lot	Old San Diego	Value of Real Estate
493	1	Unknown	10
	2		
	3		
	4		
494	1	T. P. R. R. Co	3
	2		
	3		
	4		
495		City Land	
496	1	T. P. R. R. Co	3
	2		
	3		
	4		
497	1	Unknown	10
	2		
	3		
	4		
498	1	T. P. R. R. Co	3
	2		
	3		
	4		
499	1	L. Rose	3
	2		
	3		
	4		
500	1	T. P. R. R. Co	3
	2		
	3		
	4		
501	1	Unknown	5
	2		
	3		
	4		

Block	lot	Old San Diego	Value of Real Estate.
502	1		
	2		
	3	T.P.R.R.Co	2
	4		
503	1		
	2	T.P.R.R.Co	2
	3		
	4		
504	1		
	2	T.P.R.R.Co.	3
	3		
	4		
505	1		
	2	Unknown	5
	3		
	4		
506	1		
	2	T.P.R.R.Co	3
	3		
	4		
507	1		
	2	M.T. Aveline	20
	3		
	4		
508	1		
	2	T.P.R.R.Co	6
	3		
	4		
509	1	Jas Russell	2
	2	Unknown	10
	3	Hannah Mannasse	10
	4	Franck Whaley ½ 25/100	10

Block	lot	Old San Diego	Value of Real Estate.
510		The Plaza at Old Town	
511	1		
	2	Unknown	50
	3		
	4		
512	1	M. L. Beasley	2
	2	Unknown	5
	3	Do.	5
	4	M. L. Beasley	2
513	1		
	2	Mary S. J. Hooper	6
	3		
	4		
514	1		
	2	City Land	
	3		
	4		
515	1		
	2	Unknown	50
	3		
	4		
516	1	M. L. Beasley	2
	2	Unknown	5
	3	M. L. Beasley	2
	4	L. Reich ½ J. S. Mannasse ½	½ 3 ½ 2
517	1	H. D. Fitch Estate	8
	2	Do.	8
	3	Hannah Mannasse	10
	4	Do.	10
518	1	Unknown	5
	2	U. S. de Magee	10
	3	Est. de Wolfskill	10
	4	Unknown	5

Block	Lot	Old San Diego	Value of Real Estate.
519	1	T. P. R. R. Co.	6
	2		
	3		
	4		
520	1	Unknown	5
	2		
	3		
	4		
521	1	T. P. R. R. Co.	3
	2		
	3		
	4		
522	1	Unknown	4
	2	D. Choate	2
	3	do.	2
	4	Unknown	4
523	1	T. P. R. R. Co.	4
	2		
	3		
	4		
524	1	S. F. McKean	3
	2		
	3		
	4		
525	1	T. P. R. R. Co.	4
	2		
	3		
	4		
526	1	Jas. McCoy	2
	2		
	3		
	4		

Block	Lot	Old San Diego	Value of Real Estate.
527	1	T. P. R. R. Co.	4
	2		
	3		
	4		
528	1	Jas. McCoy	3
	2		
	3		
	4		
529	1	T. P. R. R. Co.	4
	2		
	3		
	4		
530	1	Unknown	5
	2		
	3		
	4		
531	1	T. P. R. R. Co.	4
	2		
	3		
	4		
532	1	E. P. Gray	5
	2		
	3		
	4		
533	1	T. P. R. R. Co.	4.
	2		
	3		
	4		
534	1	M. T. Aveline	1 12
	2		
	3		
	4		

Block	Lot	Old San Diego	Value of Real Estate.
535	1	S. P. R. R. Co.	4
	2		
	3		
	4		
536	1	L. Vallers	20
	2		
	3		
	4		
537	1	M. L. Bursley	15
	2		
	3		
	4		
538	1	M. L. Bursley	15
	2		
	3		
	4		
539	1	M. L. Bursley	15
	2		
	3		
	4		
540	1	Unknown	20
	2		
	3		
	4		
541	1	Unknown	20
	2		
	3		
	4		
542	1	Unknown	20
	2		
	3		
	4		

Block	Lot	Old San Diego	Value of Real Estate.
543	1	L. Reich	10
	2		
	3		
	4		
544	1	W. W. Stewart	5
	2	Unknown	8
	3	do	8
	4	Guadalupe Smith	5
545	1	S. P. R. R. Co.	4
	2		
	3		
	4		
546	1	E Blifford	5
	2		
	3		
	4		
547	1	S. P. R. R. Co.	
	2		
	3		
	4		
548	1	D. Choate	5
	2		
	3		
	4		
549	1	S. P. R. R. Co.	4
	2		
	3		
	4		
550	1	D. Choate	5
	2		
	3		
	4		

Old San Diego

Block	lot		Value of Real Estate.
551	1	T. P. R. R. Co.	
	2		
	3		
	4		
552	1	~~T. P. R. R. Co~~ Unknown	5
	2		
	3		
	4		
553	1	T. P. R. R. Co.	
	2		
	3		
	4		
554	1	E. B. Gifford	2
	2		
	3		
	4		
555	1	T. P. R. R. Co.	4
	2		
	3		
	4		

Middletown

Block	lot		Value of Real Estate.
Summers Tract		Texas & Pacific Railroad Co.	300
Remainder Tract		Texas & Pacific R. R. Co	500
Barber Tract	A	Mary C. Stone	30
Fitzgerald Tract	B	N. W. Stewart part	55
		37½ x 100 ft. John Treat	40
		N. W. Brown 137½ x 137½ feet	150
Murray Tract	A	W. W. Stewart	120
	D	County's Court House	
Davidson Tract	D	D. Schuyler	250
Davidson Tract	6	John Treat 100 x 100 ft; M. B. Taggart lots 7.8.9.10	80 100
Block 1	lot		
	1	N. J. Page	30
	2	Do.	25
	3	C. P. Gerichten	25
	4	D. Choate	25
	5	M. L. Winn	25
	6	W. H. Emory	30
	7	C. A. Nethuse	30
	8	C. P. Powell	20
	9	M. L. Bursley	20
	10	T. Cross	25
	11	Unknown	40
	12	G. Wilfred	30

Block	lot	Middletown	Value of Real Estate.
2	1	H. Mabury	15
	2	Do.	15
	3	Do.	15
	4	Do	15
	5	M. L. Bensley	15
	6	J. Ivors	15
3	1	M. L. Bensley	15
	2	Jacob Hoke	15
	3	E. Kelley	15
	4	A. Beardsley	20
	5	C. P. Atwell	15
	6	O. S. Witherby	20
	7	John Betson	20
	8	C. L. Smiley Est.	15
	9	Do	15
	10	E. L. Jones	15
	11	M. Burns	15
	12	Do.	15
4	1	W. F. McAcaly	15
	2	M. L. Bensley	15
	3	M. L. Linn	15
	4	C. S. Westmore	15
	5	Do.	15
	6	Do.	15
	7	M. L. Linn	15
	8	Do	15
	9	Otto Schurz	15
	10	M. L. Linn	15
	11	H. Mabury	15
	12	Unknown	20
5	1	[illegible]	
	2	[illegible] Jones	60
	11		
	12		
6	1	W. Mabury	15
	2	Do	15
	11	Do	
	12	Wm Jones	15

Block	lot	Middletown	Value of Real Estate.
7	1	C. P. Atwell	12
	2	Do	12
	3	S. A. Remondino	12
	4	D. Wallach	18
	5	D. Wallach	12
	6	Do.	12
	7	C. P. Gerichten	12
	8	Do.	12
	9	E. Kelley	13
	10	C. et. Westmore	12
	11	C. P. Atwell	12
	12	Do	
8	1	E. L. Jones	13
"	2	O. S. Witherby	13
"	3	M. L. Bensley	12
	4	Do.	12
	5	John G. Downey	12
	6	Mrs. Emma Jenkins	13
	7	Saml Brazer	12
	8	Do	13
	9	J. A. Roark	16
	10	Unknown	13
	11	G. S. Ridges	13
	12	Do	
9	1	M. L. Bensley	12
	2	Do.	12
	3	G. W. Jones	13
	4	Do.	13
	5	H. Mabury	13
	6	W. H. Emery	13
	7	H. Mabury	13
	8	Jacob Hoke	13
	9	Do.	13
	10	John Treat	13
	11	M. L. Linn	13
	12	Do	

Block	Lot	Middletown	Value of Real Estate.
10	1	D Wallach	12
	2	M. Burns	13
	3	J. L. Rowe	13
	4	M. L. Linn	13
	5	W. H. Emory	13
	6	Do.	12
	7	Jos. Richards	13
	8	Do.	13
	9	C. A. Wetmore	13
	10	A. S. Spicer Do.	13
	11		13
	12	Do	13
11	1		
	2		
	3	W. Josses	
	4		
	5		
	6		
12	1	Unknown	15
	2	H. Mabury	10
	3	Do.	10
	4	M. Burns	10
	5	M. L. Linn	10
	6	Do	10
	7	Do.	10
	8	Do	10
	9	Do	10
	10	Do	10
	11	Do	10
	12	Do	10
13	1	C. A. Wetmore	10
	2	Do.	10
	3	Do.	10
	4	Jacob Horse	10
	5	S. Goss	10
	6	Do.	10
	7	Do.	10
	8	Do	10
	9	Unknown	15
	10	C. A. Wetmore	10
	11	Do	10
	12	Do.	10

Block	Lot	Middletowne	Value of Real Estate.
14	1	C. P. Atwell	10
	2	Do	10
	3	M. L. Bunsley	10
	4	Do	10
	5	E. Kelly	10
	6	Unknown	15
	7	E. W. Elliott	10
	8	M. L. Linn	10
	9	M. L. Bunsley	10
	10	J. L. Rowe	10
	11	C. P. Atwell	10
	12	Do.	10
15	1	M. L. Bunsley	10
	2	E. L. Jones	10
	3	W. L. Gardner	10
	4	Do.	10
	5	Mary Eastwell	10
	6	S. Goss	10
	7	Do	10
	8	Do	10
	9	Do	10
	10	C. Brandey	10
	11	T. E. Howard	10
	12	Do.	10
16	1	Joseph Paine	15
	2	Unknown	10
	3	H. Mabury	10
	4	M. L. Bunsley	10
	5	Do.	10
	6	E. Kelly	10
	7	John Treat	15
	8	Unknown	15
	9	Do.	10
	10	E. Kelly	10
	11	H. Mabury	19
	12	Jos Paine	

Block	lot	Middletown	Value of Real Estate.
17	1	C. P. Gerichten	10
	2	D. Choate	10
	3	V. E. Howard	10
	4	John Treat	10
	5	Mrs. C. Butler	10
Fract	6	Do.	10
"	7	Mary Cashell	10
	8	Felsenbeld & Choate	10
	9	P. Beaudry	9
	10	John Callaghan	9
	11	E. Kelley	9
	12	Unknown	15
18	1	W. H. Emory	10
	2	Do.	10
	3	M. L. Beasley	10
	4	Do	10
	5	M. L. Sims	10
	6	Do.	10
	7	E. Kelley	10
	8	Do.	10
	9	M. L. Beasley	10
	10	Do	10
	11	Unknown	15
	12	W. H. Emory	10
19	1	W. F. McCready	9
	2	D. A. Remondino	10
	3	G. W. B. McDonald	10
	4	E. Kelley	10
	5	Mrs. F. J. Clark	10
	6	Do.	10
	7	Do. S. 1/2	Ida E. Clark N. 1/2
	8	Alice J. Clark S. 1/2	J. M. Clark N. 1/2
	9	J. L. Rowe S. 1/2	Do. N. 1/2
	10	M. L. Beasley	
	11	G. W. B. McDonald	10
	12	Do.	10

Block	lot	Middletown	Value of Real Estate.
20	1	C. P. Snell	10
	2	Do.	10
	3	W. H. Emory	10
	4	Felsenbeld Mg. Choate	10
	5	M. Burns	9
	6	E. Kelly	9
	7	Do.	9
	8	M. L. Beasley	10
	9	C. A. Wetmore	10
	10	M. L. Beasley	10
	11	W. F. McCready	9
	12	Do.	9
21	1	John Treat	9
	2	Do.	9
	3	Do.	9
	4	E. W. Morse	9
	5	M. L. Sims	10
	6	Do.	10
	7	Do.	10
	8	Do	10
	9	Mrs. Emma Jenkins	10
	10	E. Kelly	10
	11	M. L. Beasley	10
	12	C. P. Gerichten	10
22	1	E. Kelly	10
	2	C. P. Gerichten	10
	3	V. E. Howard	10
	4	M. L. Beasley	10
	5	Jacob Hoste	10
	6	Do.	10
Fract	7	Mrs Knapp	15
"	8	E. W. Morse	
"	9	Do	
"	10	Do	
"	11	Do	
"	12	Do	
23	1	M. L. Beasley	10
	2	Do	10
	3	John Treat	10
	4	C. L. Smiley Exr.	10
	5	E. Kelly	10
	6	C. P. Snell	

Block	lot	Middletown	Value of Real Estate
24	1	M. L. Bunsley	10
	2	W. K. Gardner	10
	3	John Great	10
	4	Do.	10
	5	S. Figler	10
	6	Do.	10
	7	E. W. Moore	10
	8	Do.	10
	9	Steiner & Klauber	10
	10	Do.	10
	11	M. L. Bunsley	10
	12	Do	10
25	1		
	2		
	3		
	4		
	5		
	6	E. Dougherty	108
	7		
	8		
	9		
	10		
	11		
	12		
26	1	M. L. Bunn	9
	2	A. Brandry	9
	3	John G. Downey	9
	4	Do.	9
	5	W. Leach	9
	6	Unknown	12
	7	Steiner & Klauber	10
	8	Do.	10
	9	P. & R. Railroad Co.	10
	10	Robt. Rea	9
	11	Unknown	12
	12	W. L. Hamilton	10

Block	lot	Middletown	Value of Real Estate.
27	1	J. L. Rowe	9
	2	E. Kelly	9
	3	Em. W. Elliott	9
	4	C. A. Wetmore	9
	5	Do.	9
	6	Do	9
	7	Do	9
	8	Do	9
	9	Do	9
	10	E. Kelly	9
	11	Do.	9
	12	Do.	9
28	1	W. H. Emory	10
	2	Mary Cashell	10
	3	O. L. Witherby	10
	4	C. B. Culver	10
	5	D. Wallach	10
	6	Jacob Hake	10
	7	C. P. Crichton	10
	8	John T. Barry	10
	9	E. Kelly	10
	10	C. B. Culver	10
	11	M. L. Bunsley	10
	12	Do.	10
29	1	H. Mabury	10
	2	E. Kelly	10
	3	John T. Barry	10
	4	Do.	10
	5	W. H. Emory	10
	6	Do	10
	7	C. P. Crichton	10
	8	C. P. Snell	10
	9	C. P. Snell	10
	10	Do	10
	11	Unknown	12
	12	V. E. Howard	10

Block	Lot	Middletown	Value of Real Estate.
30	1	C. P. Snell	10
	2	Do.	10
	3	C. A Wetmore	9
	4	W. P. McAtee	9
	5	Unknown	12
	6	O. S. Witherby	10
	7	W. H. Emory	10
	8	Do.	10
	9	Do.	10
	10	Do.	10
	11	John Treat	17
	12	J. L. Rowe	9
31	1	W. H. Gardner	10.
	2	C. P. Leichter	10
	3	J. L. Rowe	10
	4	M. L. Bunting	10
	5	Do.	10
	6	Do.	10
	7	Do.	10
	8	Do.	10
	9	Do.	10
	10	A. Steadman	10
	11	Do.	10
	12	C. P. Leichter	10
32	1	Mrs. Emma Jenkins	10.
	2	V. E. Howard	10
	3	P. C. Remondino	10
	4	John Treat	10
	5	P. C. Remondino	10
	6	John Treat	10
	7	E. Kelly	10
	8	P. C. Remondino	10
	9	Wm. B. McDonald	10
	10	Do.	10
	11	E. Kelly	10
	12	Mary Leabell	10

Block	Lot	Middletown	Value of Real Estate.
33	1	M. L. Bunting	9
	2	Do	9
	3	Hamilton & Co.	9
	4	C. P. Leichter	9
	5	Do.	9
	6	W. H. Emory	9
	7	E. Kelly	9
	8	G. W. Jones	9
	9	Mary Leabell	9
	10	D. C. Remarie	9
	11	M. L. Bunting	9
	12	Do.	9
34	1	E. Kelly	75
	2		
	3		
	4		
	5		
	8		
	9		
	10		
	11		
	12		
Vol E fol	1	W. H. Emory	5
	2	Unknown	8
	3	C. A Wetmore	6
	4	Do O. S. Witherby	7
	5		7
	6	C. P. Snell	
35	1	S. M. Hellman	8
	2	Unknown	10
	3	Jose G. Estudillo	8
	4	Do.	8
	8	Jacob Hoke	7
	6	Jose G. Estudillo	8
	7	Jacob Hoke	7
	8	D. Wallach	8
	9	Do	8
	10	D. Wallach	8
	11	Do.	8
	12	Do.	8

Block	lot	Middletown	Value of Real Estate.
36	1		
	2		
	3		
	4		
	5		
	6	L. P. Snell	90
	7		
	8		
	9		
	10		
	11		
	12		
37	1		
	2		
	3		
	4		
	5		
	6	J. L. Rowe	
	7		75
	8		
	9		
	10		
	11		
frac'l	12		
F	frac'l	W. H. Emory	10
G	frac'l	E. Kelly	4

Block	lot	Middletown	Value of Real Estate.
38	1	E. W. Morse	8
	2	Do.	8
	3	M. L. Ginn	8
	4	Anna Heathcock	8
	5	L. A. Wetmore	8
	6	Do.	8
	7		
	8		
	9		
frac'l	10	E. W. Morse	50
	11		
	12		
	13		
	14	L. A. Wetmore	8
	15	Do.	8
	16	M. L. Ginn	8
	17	E. W. Morse	8
	18	Do	8
	19	Do	8
frac'l	20	Do.	8
39	1	W. S. McCrealy	8
	2	J. L. Rowe	8
	3	M. L. Bussey	8
	4	Unknown	10
	5	Do.	10
	6	G. W. Jones	8
	7	Do.	8
frac'l	8	W. S. McCrealy	8
	9	Do.	8
	10	Do.	8
	11	Do.	8
	12	Do.	8
	13	O. S. Witherby	8
	14	W. S. McCrealy	8
	15	J. L. Rowe	8
frac'l	16	O. S. Witherby	8

Block	Lot	Middletown	Value of Real Estate.
40	1	C. A. Wetmore	8
	2	Do.	8
	3	M. L. Beasley	8
	4	Do.	8
	5	Felsenthal & Schoute	8
frac	6	Do.	8
	7	Do.	8
	8	M. L. Beasley	8
	9	Do	8
	10	C. A. Wetmore	8
	11	Do.	8
frac	12	Do.	8
41	1	J. L. Rowe	6
	2	Do.	6
	3	W. H. Gardner	6
	4	C. P. Snell	7
	5	Do.	7
	6	Mary Cashell	7
	7	C. P. Snell	7
	8	Do.	7
	9	Do.	7
	10	W. H. Gardner	7
	11	Do.	7
	12	Do.	7
42	1		
	2		
	3		
	4		
	5		
	6	W. H. Emory	25
	7		
	8		
	9		
	10		
	11		
	12		

Block	Lot	Middletown	Value of Real Estate.
43	1	H. Mabury	6
	2	Do.	6
	3	Do	6
	4	S. A. Remondino	6
	5	John Treat	6
	6	Unknown	8
	7	Mary Cashell	7
	8	J. L. Rowe	6
	9	C. A. Genichen	7
	10	H. Mabury	6
	11	John T. Barry	6
	12	Do.	6
44	1		
	2		
	3		
	4		
	5		
	6		
	7	M. L. Beasley	70
	8		
	9		
	10		
	11		
	12		
45	1	C. M. Elliott	6
	2	J. L. Rowe	6
	3	Unknown	8
	4	C. Kelly	6
	5	P. Beaudry	6
	6	Do.	6
	7	J. L. Rowe	6
	8	Do.	6
	9	John G. Downey	6
	10	W. H. Gardner	6
	11	John Treat	6
	12	C. P. Snell	7

Block	lot	Middletown	Value of Real Estate.
46 fracl	1		
"	2		
"	3	M. L. Beasley	23
"	4		
"	5		
47	1		
	2		
	3		
fracl	4		
"	5		
"	6	E. Kelley	55
"	7		
"	8		
"	9		
"	10		
"	11		
"	12		
48	1		
	2		
	3		
	4		
	5		
	6	E. Bartlett	75
	7		
	8		
	9		
	10		
	11		
	12		
49	1		
	2		
	3		
	4		
	5		
	6		
	7		
	8		
	9	Unknown	100
	10		
	11		
	12		

Block	lot	Middletown	Value of Real Estate.
50	1		
	2		
	3		
	4		
	5		
	6	C. A Wetmore	75
	7		
	8		
	9		
	10		
	11		
	12		6
51	1	C. P. Strickland	6
	2	do	6
	3	do	6
	4	do	6
	5	Unknown	8
	6	do	8
	7	do	8
	8	do	8
	9	C. P. Strickland	6
	10	do.	6
	11	do.	6
	12	do.	6
52	1	E. W. Morse	6
	2	do	6
	3	E. Kelly	6
	4	do.	6
	5	Unknown	8
	6	do.	8
	7	do.	8
	8	do.	8
	9	E. Kelly	6
	10	do.	6
	11	E. W. Morse	6
	12	do	6

Block	Lot	Middletown	Value of Real Estate.
53	1		
	2		
	3		
	4		
	5		
	6	Unknown	100
	7		
	8		
	9		
	10		
	11		
	12		
54	1	Jas. McCleery	4
	2	do	6
	3	Wm. H. Mahury	6
	4	do	6
	5	V. E. Howard	6
	6	Unknown	8
	7	do,	8
	8	do,	8
	9	do,	8
	10	J. L. Rowe	6
	11	do	6
	12	do.	6
55	1	E. Kelly	6
	2	do.	6
	3	Unknown	8
	4	do,	8
	5	J. H. Schierech	6
	6	do,	6
	7	do,	6
	8	do	6
	9	Unknown	8
	10	do,	8
	11	E. Kelly	6
	12	do.	6

Block	Lot	Middletown	Value of Real Estate.
56	1		
	2		
	3		
	4		
	5		
	6	A. Overbaugh	75
	7		
	8		
	9		
	10		
	11		
	12		
57	1		
	2		
	3		
	4		
	5		
	6	C. P. Gerichten	72
	7		
	8		
	9		7
	10		
	11		
	12		
58	1		
	2		
frac	3	M. L. Bunsley	12
"	4		
"	5		
H frac		C. P. Gerichten	8
I frac		M. L. Bunsley	8

Block	Lot	Middletown	Value of Real Estate.
K fract	3		
"	4		
"	5	~~B. Beardsley~~ B. J. Wright	10
"	6		
59 fract	1		
"	2		
"	3		
"	4		
"	5	J. H. Schneck	15
"	6		
"	7		
"	8		
"	9		
60	1	M. L. Beasley	4
	2	do.	4
	3	W. H. Bancroft	4
	4	do.	4
	5	E. W. Morse	6
	6	do.	6
	7	Unknown	8
	8	do.	8
	9	do.	8
	10	M. L. Beasley	4
	11	do.	4
	12	do.	4
61	1	O. E. Hopperstead	6
	2	do.	6
	3	W. L. Forbush	6
	4	Graham & August	6
	5	do.	6
	6	do.	6
	7	S. A. Bernardino	6
	8	do	4
	9	do	4
	10	W. L. Forbush	6
	11	O. E. Hopperstead	6
	12	B. D. Wright	6

Block	Lot	Middletown	Value of Real Estate.
62	1	Wm Jessea	5
	2	do.	5
	3	do.	3
	4	H. Mabury	6
	5	do.	6
	6	do.	6
	7	do.	6
	8	do.	6
	9	do.	6
	10	Wm Jessea	5
	11	do	4
	12	do	4
63	1		
	2		
	3		
	4		
	5		
	6	E. Bartlett	60
	7		
	8		
	9		
	10		
	11		
	12		
64	1	O. S. Witherby	5
	2	do.	5
	3	E. W. Morse	5
	4	do.	5
	5	Unknown	5
	6	J. L. Rowe	5
	7	do.	5
	8	do.	5
	9	E. Kelly	5
	10	do.	5
	11	O. S. Witherby	5
	12	do.	5

Block	lot	Middletown	Value of Real Estate.
65	1	H. H. Bunnroft	5
	2	do	5
	3	L. Rose	5
	4	G. G. Ligare	5
	5	do.	5
	6	do.	5
	7	do.	5
	8	do.	5
	9	L. Rose	5
	10	Unknown	8
	11	H. H. Bunnroft	5
	12	do.	5
66	1	V. E. Howard	4
	2	do.	4
	3	do	4
	4	Unknown	8
	5	do.	8
	6	Unknown	8
	7	John G. Downey	4
	8	do.	4
	9	Unknown	8
	10	do	8
	11	Mary R. Robinson	4
	12	do.	4
67	1		
	2		
	3		
	4		
	5		
	6	F. Stone	48
	7		
	8		
	9		
	10		
	11		
	12		

Block	lot	Middletown	Value of Real Estate.
68	1		
	2		
	3		
	4		
	5		
	6	F. Stone	48
	7		
	8		
	9		
	10		
	11		
	12		
69	1	M. L. Simm	4
	2	do	4
	3	C. B. Culver	4
	4	Sovenstein & Co.	4
	5	G. Witfeld	4
	6	do.	4
	7	Sovenstein & Co	4
	8	do	4
	9	M. L. Bensley	4
	10	M. L. Simm	4
	11	do.	4
	12	do.	4
70	1		
	2		
	3	C. P. Arcci	10
	4		
71	1		
	2		
	3		
	4		
	5		
	6		
fract	7	M. L. Bensley	25
"	8		
"	9		
	10		
	11		
	12		

Block	Lot	Middletown	Value of Real Estate.
72	1	C. A. Cruickshank	4
	2	Do.	4
	3	J. H. Schueck	4
	4	Do.	4
	5	Do	4
	6	do	4
	7	C. P. Cruickshank	4
	8	Do.	4
	9	H. W. Bancroft	4
	10	do	4
	11	C. A. Atwell	4
	12	Do.	4
73	1	M. L. Beesley	40
	2		
	3		
	4		
	5		
	6		
	7		
	8		
	9		
	10		
	11		
	12		
74	1	W. H. Emory	40
	2		
	3		
	4		
	5		
	6		
	7		
	8		
	9		
	10		
	11		
	12		

Block	Lot	Middletown	Value of Real Estate.
75	1	Eugene B. Lendleton	4
	2	Do.	4
	3	P. C. Remondino	4
	4	E. Kelly	4
	5	do	4
	6	do	4
	7	do	4
	8	do	4
	9	do	4
	10	do	4
	11	do	4
	12	John G. Downey	4
76	1	F. Stone	50
	2		
	3		
	4		
	5		
	6		
	7		
	8		
	9		
	10		
	11		
	12		
77	1	C. S. Hamilton	4
	2	Do.	4
	3	do	4
	4	W. C. Frobush	4
	5	W. H. Emory	4
	6	do.	4
	7	Unknown	6
	8	do	6
	9	do	6
	10	C. S. Hamilton	4
	11	Do.	4
	12	do	4

Block	Lot	Middletown	Value of Real Estate.
78	1	Y. B. de Leonts	4
	2	Do.	4
	3	E. Kelley	5
	4	Do	5
	5	Do	5
	6	J. L. Rowe	4
	7	Do.	4
	8	Do.	4
	9	H. Mabury	5
	10	Do.	5
	11	"	5
	12	Unknown	6
79	1		
	2		
	3	Unknown	36
	4		
	5		
	6		
	7	Y B de Leonts	4
	8		
	9		
	10	Unknown	20
	11		
	12		
80	1		
	2		
	3		
	4		
	5		
	6	G. P. Stoell	32
	7		
	8		
	9		
	10		
	11		
	12		

Block	Lot	Middletown	Value of Real Estate.
81	1		
	2		
	3		
	4		
	5		
	6	H. L. Ginn	55
	7		
	8		
	9		
	10		
	11		
	12		
82	1		
	2		
	3		
	4		
	5		
	6	G. P. Gerichten	40
	7		
	8		
	9		
	10		
	11		
	12		
83	Tract	G. P. Stoell	1
84	Tract	L. Rose	2

Block	lot	Middletown	Value of Real Estate.
85	1	W. H. Emery	3
	2	do.	3
	3	do.	3
	4	do.	3
	5	do.	3
	6	W. H. Forbush	3
	7	do.	3
	8	W. H. Emery	3
	9	do.	3
	10	do.	3
	11	do.	3
	12	do.	3
86	1		
	2		
	3		
	4		
	5		
	6	G. W. B. McDonald	60
	7		
	8		
	9		
	10		
	11		
	12		
87	1		
	2		
	3		
	4		
	5		
	6	E. Kelly	60
	7		
	8		
	9		
	10		
	11		
	12		

Block	lot	Middletown	Value of Real Estate.
88	1	H. H. Bancroft	5
	2	do.	5
	3	S. A. Remondino	5
	4	J. L. Rowe	5
	5	Felsenheld & Choate	5
	6	Unknown	6
	7	do.	6
	8	Felsenheld & Choate	5
	9	J. L. Rowe	5
	10	do	5
	11	H. H. Bancroft	5
	12	do	5
89	1	J. L. Rowe	5
	2	do.	5
	3	do.	5
	4	Mrs. S. S. Adams	5
	5	do	5
	6	do	5
	7	Unknown	6
	8	Ellen Passoe	5
	9	Unknown	6
	10	do.	6
	11	do.	6
	12	do.	6
90	1		
	2		
	3		
	4		
	5		
	6	M. L. Bunsley	60
	7		
	8		
	9		
	10		
	11		
	12		

Middletown

Block	lot		Value of Real Estate.
91	3		
	4		
	5		
	6		
	7	H. Mabury	30
	8		
	9		
	10		
frac't	11		
92 frac't	2		
	3		
	4		
	5		
	6	M. L. Kinn	25
	7		
	8		
	9		
	10		
	11		
93	1		
	2		
	3		
	4		
	5		
	6		
	7	Le. O. Steele	25
	8		
	9		
	10		
	11		
	12		
94	1		
	2		
	3		
	4		
	5		
	6		
	7		
	8	Mrs. L. Bensley	25
	9		
	10		
	11		
	12		

Middletown

Block	lot		Value of Real Estate.
95	1		
	2		
	3		
	4		
	5		
	6		
	7	J. A. Rowe	35
	8		
	9		
	10		
	11		
	12		
	13		
	14		
frac't	15		
96	1		
	2		
	3		
	4		
	5		
	6		
	7		
	8	C. S. Hamilton	25
	9		
	10		
	11		
	12		
	13		
	14		
	15		
	16		
97 frac't		W. H. Emory	2
98 frac't		J. S. Rowe	1

This Block not numbered on the Map

Middletown

Block	Lot		Value of Real Estate.
99	1		
	2		
	3		
	4		
	5		
	6		
	7		
frac	8		
	9	H. H. Bancroft	75
	10		
	11		
	12		
	13		
	14		
	15		
frac	16		
100	1		
	2		
	3		
	4		
	5		
	6		
	7		
frac	8	Mr. Jones	75
	9		
	10		
	11		
	12		
	13		
	14		
	15		

Middletown

Block	Lot		Value of Real Estate.
101	1	Jas. Longstone	4
	2	L. Reich	4
	3	Do.	4
	4		
	5		
	6	L. Rose	24
frac	7		
"	8		
	9		
	10	L. Reich	4
	11	Do,	4
	12	Do.	4
	13	S. E. Abels	4
	14	Do	4
102	1		
	2		
	3		
	4		
	5		
frac	6	H. A. Wetmore	40
"	7		
	8		
	9		
	10		
	11		
	12		
103	1		
	2		
	3		
	4		
frac	5	E. Kelly	37
"	8		
	9		
	10		
	11		
	12		

Block	lot	Middletown	Value of Real Estate.
104	1	W. H. Emory	3
	2	Do.	3
	3	W. C. Forbush	3
	4	Do.	3
frac	8	W. H. Emory	2
	9	Do.	3
	10	Do.	3
	11	Do.	3
	12	Do.	3
105	1	D. Wallach	3
	2	Do.	3
	3	Do.	3
	4	C. P. Avell	2
	5	Do.	2
	6	L. Beaudry	3
	7	E. W. Morse	3
	8	W. & H. Mabury	3
	9	Do.	3
	10	D. Wallach	3
	11	Do.	3
	12	Do.	3
106	1	John Callaghan	3
	2		
	3	S. B. Seckendorff	3
	4	Do.	3
	5	Unknown	4
	6	Do.	4
	7	Mrs. M. G. Wheeler	3
	8	Do.	3
	9	S. B. Seckendorff	3
	10	Do.	3
	11		
	12		

Block	lot	Middletown	Value of Real Estate.
107	1		
	2		
	3		
	4		
	5		
	6	J. L. Rowe	35
	7		
	8		
	9		
	10		
	11		
	12		
108	1		
	2		
	3		
	4		
	5		
	6	Wm. and Wm. Mabury	20
	7		
	8		
	9		
	10		
	11	G. Stone	3
	12	Do.	3
109	1		
	2		
	3		
	4		
	5		
	6	J. H. Schneck	26
	7		
	8		
	9		
	10		
	11		
	12		

Block	lot	Middletown	Value of Real Estate.
110	1		
	2		
	3		
	4		
	5		36
	6	V. E. Howard	
	7		
	8		
	9		
	10		
	11		
	12		
111	Frac.	M. L. Ginn	5
112	Frac.	M. L. Bensley	1
113	1		
	2		
	3		
	4		
	5		
	6	M. L. Bensley	36
	7		
	8		
	9		
	10		
	11		
	12		

Block	lot	Middletown	Value of Real Estate.
114	1	C. P. Gerichten	2
	2	J. B. deConto	2
	3		
	4	O. S. Witherby	3
	5	Do.	3
	6	Steiner & Klauber	2
	7	O. S. Witherby	3
	8	Do.	3
	9	Do.	3
	10	Do.	3
	11	Do.	3
	12	Do.	3
115	1	Ellen Pascoe	2
	2	J. L. Rowe	3
	3	Unknown	4
	4	Steiner & Klauber	2
	5	Unknown	4
	6	H. H. Bancroft	3
	7	Do.	3
	8	Unknown	4
	9	J. L. Rowe	3
	10	Do	3
	11	A. E. Maxcy	3
	12	Ellen Pascoe	2
116	1	J. L. Rowe	3
	2	Unknown	4
	3	H. Mabury	3
	4	Do.	3
	5	C. P. Gerichten	2
	6	Do.	2
	7	Do.	2
	8	Do	2
	9	H. Mabury	3
	10	Unknown	4
	11	Do	4
	12	H. H. Bancroft	3

Block	lot	Middletown	Value of Real Estate.
117	1	J. L. Rowe	3
	2	B. J. Wright	3
	3	do.	3
	4	J. L. Rowe	3
	5	J. M. Clark	3
	6	do	4
	7	Unknown	3
	9	J. M. Clark	3
	10	do	3
	11	Ida E. Clark	3
	12	Alice J. Clark	
118	1		
	2		
	3		
	4		
	5		
	6	C. O. Christen	26
	7		
	8		
	9		
	10		
	11		
	12		
119	1		
	2		
	3		
	4		
	5		
	6	G. W. B. McDonald	36
	7		
	8		
	9		
	10		
	11		
	12		

Block	lot	Middletown	Value of Real Estate.
120	1	E. Kelly	3
	2	do	3
	3	do.	3
	4	E. W. Morse	3
	5	do.	3
	6	do.	3
	7	do.	3
	8	do.	3
	9	do.	3
	10	E. Kelly	3
	11	do.	3
	12	do.	3
121	1		
	2		
	3		
	4		
	5		
	6	H. Seabury	40
	7		
	8.		
	9		
	10		
	11		
	12		
122	1		
	2		
	3		
	4		
	5		
	6	E. W. Morse	45
	7		
	8		
	9		
	10		
	11		
	12		

Block	Lot	Middletown	Value of Real Estate
123	1		
	2		
	3		
	4		
	5		
	6	John G. Downey	40
	7		
	8		
	9		
	10		
	11		
	12		
124	1	L. Rose	4
	2	do	4
	3	do	4
	4	L. Reich	4
	5	do.	4
	6	do.	4
	7	do.	4
	8	do.	4
	9	do.	4
	10	L. Rose	4
	11	do.	4
	12	do	4
125	As such Block on the Map		
126	1		
	2		
	3		
	4		
	5		
	6	M. Mahony	40
	7		
	8		
	9		
	10		
	11		
	12		

Block	Lot	Middletown	Value of Real Estate.
127	1		
	2		
	3		
	4		
	5		
42	6	Unknown	50
	7		
	8		
	9		
	10		
	11		
	12		
128	1		
	2		
	3		
	4		
	5		
	6	C. S. Hamilton	26
	7		
	8		
	9		
	10		
	11		
	12		
129	1	Ellen A. Bush	3
	2	do.	3
	3	do.	3
	4	M. L. Winn	3
	5	do.	3
	6	do.	3
	7	do.	3
	8	do.	3
	9	do.	3
	10	Ellen A. Bush	3
	11	do	3
	12	do	3

Middletown

Block	lot		Value of Real Estate.
130	1		
	2		
	3		
	4		
	5		
	6	F. Stone	30
	7		
	8		
	9		
	10		
	11		
	12		
131	1		
	2		
	3		
	4		
	5		
	6	L. P. Savell	30
	7		
	8		
	9		
	10		
	11		
	12		
132	1	M. A. Simms	3
	2	do.	3
	3	do.	3
	4	E. Kelly	3
	5	E. Kelly	3
	6	do	3
	7	do	3
	8	do	3
	9	do	3
	10	M. A. Simms	3
	11	do.	3
	12	do.	3

Middletown

Block	lot		Value of Real Estate.
133	1		
	2		
	3		
	4		
	5		
	6	J. L. Rowe	30
	7		
	8		
	9		
	10		
	11		
	12		
134	1		
	2		
	3		
	4		
	5		
	6	L. P. Gridley	20
	7		
	8		
	9		
	10		
	11		
	12		
135	1		
	2		
	3		
	4		
	5		
	6	J. L. Rowe	30
	7		
	8		
	9		
	10		
	11		
	12		

Middletown

Block	Lot		Value of Real Estate.
136	1	E. Kelley	
	2		
	3		
	4		
	5		
	6		30
	7		
	8		
	9		
	10		
	11		
	12		
137	1	M. L. Winn	
	2		
	3		
	4		
	5		
	6		20
	7		
	8		
	9		
	10		
frac	11		
"	12		
138	1	Unknown	
	2		
	3		
	4		
	5		
	6		30
frac	7		
"	8		
"	9		
"	10		
"	11		
"	12		

Middletown

Block	Lot		Value of Real Estate.
139	1		
	2		
	3		
	4		
	5		
	6	M. L. Beasley	20
	7		
	8		
	9		
	10		
	11		
	12		
140	1		
	2		
	3		
	4		
	5		
	6	F. A. Sawyer	20
	7		
	8		
	9		
	10		
	11		
	12		
141	1		
	2		
	3		
	4		
	5		
	6	L. P. Atwell	30
	7		
	8		
	9		
	10		
	11		
	12		

Middletown

Block	Lot		Value of Real Estate.
142	1		
	2		
	3		
	4		
	5		
	6	E. Kelly	30
	7		
	8		
	9		
	10		
	11		
	12		
143	1		
	2		
	3		
	4		
	5		
	6	J. Mickelark	35
	7		
	8		
	9		
	10		
	11		
	12		
144		Vacant L. P. Steele	2
145	1		
	2		
	3		
	4		
	5		
	6	J. L. Rowe	30
	7		
	8		
	9		
	10		
	11		
	12		

Middletown

Block	Lot		Value of Real Estate.
146	1		
	2		
	3		
	4		
	5		
	6	C. P. Leichter	20
	7		
	8		
	9		
	10		
	11		
	12		
147	1		
	2		
	3		
	4		
	5		
	6	M. L. Beasley	30
	7		
	8		
	9		
	10		
	11		
	12		
148	1	~~F. Stipec~~ Jas. McElroy	3
	2	~~Do~~ Do.	3
	3	~~Do~~ Do.	3
	4	F. Stipec	
	5	Do	
	6	Do	
	7	Do	
	8	Do	
	9	Do	
	10	Do	
	11	Do	
	12	Do	23

Middletown

Block	Lot		Value of Real Estate.
149	1		
	2		
	3		
	4		
	5		
	6	C. A. Gerichten	20
	7		
	8		
	9		
	10		
	11		
	12		
150	1		
	2		
	3		
	4		
	5	C. S. Hamilton	20
	6		
frac.	7		
"	8		
"	9		
"	10		
"	11		
"	12		
151 frac.	1		
	2		
"	3		
"	4		
"	5	C. A. Watkins	10
"	6		
152	1		
	2		
	3		
	4		
	5		
	6	C. A. Stoell	25
	7		
	8		
	9		
	10		
	11		
	12		

Middletown

Block	Lot		Value of Real Estate.
153	1		
	2		
	3		
	4		
	5		
	6	C. A. Gerichten	20
	7		
	8		
	9		
	10		
	11		
	12		
154	1		
	2		
	3		
	4		
	5		
	6	E. Kelly	30
	7		
	8		
	9		
	10		
	11		
	12		
155	1		
	2		
	3		
	4		
	5		
	6	City Land	
	7		
	8		
	9		
	10		
	11		
	12		

Middletown

Block	Lot		Value of Real Estate.
156	1		
	2		
	3		
	4		
	5		
	6	E. Kelly	30
	7		
	8		
	9		
	10		
	11		
	12		
157 fract	13		
"	14		
"	15		
	16		
	17		
	18		
	19	C. O. Sweet	25
	20		
	21		
	22		
	23		
	24		
	25		
158 Fract.		C. O. Sweet	2
159	1	Unknown	4
	2	Do	4
	3	Felsenheld & Choate	3
	4	E. W. Morse	3
	5	Do	3
	6	Do	3
	7	Do	3
	8	Do	3
	9	Do.	3
	10	S. A. Remondino	4
	11	Unknown	4
	12	Do	4

Middletown

Block	Lot		Value of Real Estate.
160	1		
	2		
	3		
	4		
	5		
	6	J. L. Rowe	30
	7		
	8		
	9		
	10		
	11		
	12		
161	1	L. Rose	3
	2	Do	3
	3	Do	3
	4	S. E. Abels	
	5	Do.	
	6	Do.	
	7	Do.	
	8	Do.	
	9	Do.	3
	10	L. Rose	3
	11	Do	3
	12	Do	
162	1		
	2		
	3		
	4		
	5		20
	6	W. H. Emory	
	7		
	8		
	9		
	10		
	11		
	12		

Block	Lot	Middletown	Value of Real Estate.
163	1	F. Stone	3
	2	do.	3
	3	do.	3
	4	do.	3
	5	do.	3
	6	do.	3
	7	J. H. S. Jamison	3
	8	do.	7
Fract.	9	do.	3
"	10	F. Stone	4
"	11	F. Stone	4
"	12	do.	
164	Fract.	Le. P. Gerichten	1
165	1		
	2		
	3		
	4		
	5		
	6	Le. P. Gerichten	25
	7		
	8		
	9		
	10		
	11		
	12		
166	1		
	2		
	3		
	4		
	5		
	6	M. L. Linn	30
	7		
	8		
	9		
	10		
	11		
	12		

Block	Lot	Middletown	Value of Real Estate.
167	1		
	2		
	3	Unknown	20
	4		
	5		
	6	F. Stone	3
	7		
	8		
	9	Unknown	24
	10		
	11		
	12		
168	1		
	2		
	3		
	4		
	5		
	6	Le. P. Gerichten	29
	7		
	8		
	9		
	10		
	11		
	12		
169	1		
	2		
	3		
	4		
	5		25
	6	F. Stone	
	7		
	8		
	9		
	10		
	11		
	12		

Middletown

Block	Lot		Value of Real Estate.
170	7		
	8		15
	9	C. P. Gericken	
	10		
	11		
	12		
171	7		
	8		15
	9	E. W. Morse	
	10		
	11		
	12		
172	1	J. L. Rowe	2
	2	do.	2
	3		
	4		
	5		
	6	Unknown	28
	7		
	8		
	9		
	10		
	11	J. L. Rowe	2
	12	do.	2
173	1		
	2		
	3	E. Kelly	5
	4		
	5		
	6		

Middletown

Block	Lot		Value of Real Estate.
174	1		
	2		
	3		
	4		
	5		
	6	C. A. Metzmore	35
	7		
	8		
	9		
	10		
	11		
	12		
175	1		
	2		
	3		
	4		
	5		
	6	W. J. McCready	20
	7		
	8		
	9		
	10		
	11		
	12		
176	1		
	2		
	3		
	4		
	5		
	6	M. L. Beasley	25
	7		
	8		
	9		
	10		
	11		
	12		
176½		E. Kelly	2

Block	Lot	Middletown	Value of Real Estate
177 fr.	3		
"	4	M. L. Beasley	
"	5		2
"	6		
178	1		
	2		
	3		
	4		
	5		
	6	Unknown	
	7		
	8		
	9		
	10		
	11		
	12		
179	1	Wm Jones	
	2	Do.	
	3	Do.	
	4		
	5		
	6		
	7		
	8	H. Maberry	18
	9		
	10		
	11		
	12		
180	Tract	C. S. Hamilton	2

Block	Lot	Middletown	Value of Real Estate
181	1	E. Kelly	2
	2	D. Choate	2
	3	E. Kelly	2
	4		
	5		
	6		
	7	L. Beaudry	12
	8		
	9		
	10	E. Kelly	2
	11	Do.	2
	12	Do.	2
182	1		
	2		
	3		
	4		
	5		
	6	J. H. Schmeck	23
	7		
	8		
	9		
	10		
	11		
	12		
183	7		
	8		
	9		
	10	M. L. Sims	18
	11		
	12		
184	7		
	8		
	9		
	10	C. A. Wetmore	12
	11		
	12		

Block	Lot	Middletown	Value of Real Estate
185	1	C. P. Gerichten	2
	2	do	2
	3	do	2
	4	H. Mabury	2
	5	do.	2
	6	do.	2
	7	do.	2
	8	do.	2
	9	do.	2
	10	C. P. Gerichten	2
	11	do	2
	12	do.	2
186	1	E. Kelly	8
	2		
	3		
	4		
	5	Felsenheld & Choate	2
	6	Kelly E.	2
	7	do.	2
	8	Felsenheld & Choate	2
	9	E. Kelly	2
	10	do.	2
	11	do.	2
	12	do.	2
187	1	M. L. Bursley	
	2		
	3		
	4		
	5		
	6		
frac	7		
"	8		
"	9		
"	10		

Block	Lot	Middletown	Value of Real Estate
188	1	F. Stone	
	2		
	3		
	4		
	5		
	6	F. Stone	20
	7		
	8		
	9		
	10		
	11		
	12		
189	1		
	2		
	3		
	4		
	5		
	6	E. Kelly	15
	7		
frac	8		
"	9		
"	10		
"	11		
"	12		
190	frac 5	E. Kelly	
"	6	do.	
191	1		
	2		
	3		
	4		
	5		
17	6	C. A. Steele	25
	7		
	8		
	9		
	10		
	11		
	12		

Middletown

Block	Lot		Value of Real Estate.
192	Fract'l	A. Beaudry	4
193	1	Unknown	6
	fract'l 2		
	" 3		
	" 4		
194	1		
	2		
	3		
	4		
	5		
	6	G. P. Gerichten	25
	7		
	8		
	9		
	10		
	11		
	12		
195	1	Unknown	3
	2	Do.	3
	3	Do.	3
	4	L. A. Watmore	2
	5	Unknown	2
	6	Do	2
	7	L. A. Watmore	2
	8	Do.	2
	9	Do.	3
	10	Unknown	3
	11	Do	3
	12	Do.	3

Middletown

Block	Lot		Value of Real Estate.
196	1		
	2		
	3		
	4		
	5		
	6	G. P. Gerichten	40
	7		
	8		
	9		
	10		
	11		
	12		
197	7		
	8		
	9	L. Reich	10
	10		
	11		
	12		
198	7		
	8		
	9		
	10	M. L. Brumley	12
	11		
	12		
199	1	T. Stone	3
	2	Do,	3
	3	Do	3
	4	G. P. Gerichten	2
	5	Do,	3
	6	Do,	3
	7	Do,	2
	8	Do,	2
	9	Do,	3
	10	T. Stone	3
	11	Do,	3
	12	Do	3

Block	Lot	Middletown			Value of Real Estate
200	1	C. A. Wetmore			7
	2	C. C. Remondino	1/3	C. A. Wetmore 2/3	1
	3	do.	1/3	do 2/3	1
	4	C. A. Wetmore			2
	5	Unknown			3
	6	do.			3
	7	C. C. Remondino	1/3	C. A. Wetmore 2/3	2
	8	do.	1/3	do 2/3	2
	9	do	1/3	do. 2/3	2
	10	C. A. Wetmore			1
	11	do.			2
	12	do.			2
201	1	J. L. Rowe			2
	2				
	3				
	4				
	5				
	6				
	7				
	8				
	9				
	10				
	11				
	12	Unknown			3
202	1				
	2				
	3				
	4				
	5				
	6	C. S. Hamilton			25
part	7				
"	8				
	9				
	10				
	11				
	12				

Block	Lot	Middletown	Value of Real Estate
203 Mac.		C. C. Gerichten	1
204 part	1	E. Kelly	
"	2		
"	3		5
"	4		
"	5		
"	6		
205	1		
	2		
	3		
	4		
	5		
	6	C. S. Hamilton	16
	7		
	8		
	9		
	10		
	11		
	12		
206	1		
	2		
	3		
	4		
	5		
	6	E. Kelly	15
	7		
	8		
	9		
	10		
	11		
	12		

Block	lot	Middletown	Value of Real Estate
207	1	Unknown	3
	2		
	3		
	4		
	5		
	6	M. L. Beasley	22
	7		
	8		
	9		
	10		
	11		
	12		
208	1	J. L. Rowe	1
	2	Do.	1
	3	Do.	1
	4	Do.	1
	5	Do.	1
	6	V. E. Howard	
	7	R. G. Balcon	2
	8	Do.	2
	9	J. L. Rowe	1
	10	Do	1
	11	Do	1
	12	Do	1
209	7		
	8		
	9	C. S. Hamilton	15
	10		
	11		
	12		
210	7		
	8		
	9	F. Stone	12
	10		
	11	G. Wittfeld	3
	12	F. Stone	3

Block	lot	Middletown	Value of Real Estate
211	1	W. H. Emory	3
	2	Do.	3
	3	W. C. Forbush	3
	4	E. W. Morse	3
	5	Do.	3
	6	M. Birmingham	3
	7	E. W. Morse	3
	8	Do	3
	9	Do	3
	10	Do	3
	11	W. C. Forbush	3
	12	Do.	3
212	1	Unknown	4
	2		
	3		
	4		
	5		
	6		
	7	O. S. Witherby	33
	8		
	9		
	10		
	11		
	12		
213	1		
	2		
	3		
	4		
	5		
	6	C. P. Avell	25
	7		
	8		
	9		
	10		
	11		
	12		

Block	Lot	Middletown	Value of Real Estate.
214	1		
	2		
	3		
	4		
	5		
	6	C. P. Gerichten	24
	7		
	8		
	9		
	10		
	11		
	12		
215	1	Unknown	4
	2	do	4
	3	do.	4
	4	D. V. B. Henarie	2
	5	M. A. Dunn	2
	6	do.	2
216	1	Unknown	3
	2	W. H. Knight	2
	3	Unknown	3
	4	do.	3
	5	do.	3
	6	do.	3
217	1	C. S. Hamilton	2
	2	do.	2
	3	do	2
	4	S. A. Bensadine	2
	5	do.	2
	6	do.	2
	7	Unknown	2
	8	do.	2
	9	do.	2
	10	C. S. Hamilton	2
	11	do	2
	12	do	2

Block	Lot	Middletown,	Value of Real Estate.
218	1		
	2		
	3		
	4		
	5		
	6		
	7	J. de Rowe	18
	8		
	9		
	10		
	11		
	12		
219	1	E. G. Pendleton	2
	2	do.	2
	3	do	2
	4	E. Kelly	2
	5	D. Choate	2
	6	do.	2
	7	do.	2
	8	do.	2
	9	E. Kelly	2
	10	E. G. Pendleton	2
	11	do.	2
	12	do.	2
220	1		
	2		
	3		
	4		
	5		10
	6	M. L. Beasley	
	7		
	8		
	9		
	10		
	11		
	12		

Block	lot	Middletown	Value of Real Estate.
221	7		
	8		
	9	Unknown	10
	10		
	11		
	12		
222	10		
	11		
	12		
	13	C. P. Gerichten	12
	14		
	15		
	16		
	17		
223	1		
	2		
	3		
	4		
	5		
	6		
	7		
	8	E. Kelly	18
	9		
	10		
	11		
	12		
	13		
	14		
	15		
			2
224	1	L. Reich	2
	2	Do.	2
	3	Do.	2
	4	L. Rose	2
	5	Do	2
	6	Do	2
	7	Do	2
	8	Do	2

Forward

Block	lot	Middletown	Value of Real Estate.
224 Cont'd	9	L. Rose	2
	10	Do	2
	11	S. E. Abels	2
	12	Do	2
	13	Do	2
	14	Do	2
225	1		
	2		
	3		
	4		
	5		
	6	C. A. Wetmore	25
	7		
	8		
	9		
	10		
	11		
fract	12		
226 fract	1	Unknown	3
	2	V. E. Howard	2
	3	Do.	2
	4	Do.	2
	5	Do	2
	6	Do	2
	7	D. V. B. Henarie	2
	8	J. L. Rowe	2
	9	V. E. Howard	2
	10	D. B. Kurtz	2
	11	J. L. Rowe	3
	12	Unknown	
227	1	W. H. Emory	2
	2	Do.	2
	3	Do.	2
	4	W. C. Forbush	2
	5	Do.	

Block	lot	Middletown.	Value of Real Estate.
228	1		
	2		
	3		
	4		
	5		
	6	C. P. Gerichten	14
	7		
	8		
	9		
	10		
	11		
	12		
229	1		
	2		
	3		
	4		
	5		
	6		
	7		
	8		
	9		
	10	C. P. Avell	19
	11		
	12		
	13		
	14		
	15		
	16		
	17		
	18		
230 frac Tide		Y. B. de Couts	1
231 Fct Tide	7		
" "	8		
" "	9	Y. B. de Couts	5
" "	10		
" "	11		
" "	12		

Block	lot	Middletown.	Value of Real Estate.
232 Tide	1		
	2		
	3		
	4		
	5		
	6	O. S. Witherby	10
	7		
	8		
	9		
	10		
	11		
	12		
233 Frct	1		
	2		
	3	E. Kelly	5
	4		
	5		
	6		
234 Frct	1		
	2		
	3	E. Kelly	5
	4		
	5		
	6		
235	1		
	2		
	3		
	4		
	5		
	6	C. A. Wetmore	5
	7		
	8		
	9		
	10		
	11		
	12		

Tide Block

Tide Block

Block	lot	Middletown	Value of Real Estate
236 fcl	7	C. A. Wetmore	5
"	8		
"	9		
"	10		
"	11		
"	12		
237 Tide Block	7	Unknown	5
	8		
	9		
	10		
	11		
	12		
238	1	W. H. Emory	18
	2		
	3		
	4		
	5		
	6		
	7		
	8		
	9		
	10		
	11		
	12		
239	1	Unknown	10
	2		
	3		
	4		
	5		
	6		
240	1	E. Kelly	8
	2		
	3		
	4		
	5		
	6		

Block	lot	Middletown	Value of Real Estate
241 Tide	1	C. F. Gerichten	18
"	2		
"	3		
"	4		
"	5		
"	6		
	7		
	8		
	9		
	10		
	11		
	12		
242 Tide Block	7	L. B. de Couts	3
	8		
	9		
	10		
	11		
	12		
243 Tide Block	1	Unknown	15
	2		
	3		
	4		
	5		
	6		
	7		
	8		
	9		
	10		
	11		
	12		
244 Tide	1	C. P. Snell	5
"	2		
"	3		
"	4		
"	5		
"	6		
	7		
	8		
	9		
	10		
	11		
	12		

Middletown

Block	Lot		Value of Real Estate.
245	1		
	2		
	3	H. Mabury	18
	4		
	5		
	6		
246	1		
	2		
	3		
	4	L. A. Mettnor	8
	5		
	6		
247 Tide	1		
"	2		
"	3		
"	4		
"	5		
"	6	M. L. Burnley	18
"	7		
"	8		
"	9		
"	10		
"	11		
"	12		
248	1		
	2		
	3		
	4		
	5		
	6	M. L. Burnley	6
	7		
	8		
	9		
	10		
	11		
	12		

Tides Block

Middletown

Block	Lot		Value of Real Estate.
249 fol.	1		
"	2		
"	3		
"	4		
"	5		
"	6	W. H. Emory	6
"	7		
"	8		
"	9		
"	10		
"	11		
"	12		
250 Tide	1		
"	2		
"	3		
"	4		
"	5		
"	6	Unknown	30
"	7		
"	8		
"	9		
"	10		
"	11		
"	12		
251	1		
	2		
	3	A. M. Hellman	12
	4		
	5		
	6		
252	1		
	2		
	3	A. S. Hamilton	12
	4		
	5		
	6		

Tides Block

Middletown

Block	Lot		Value of Real Estate.
252 Tide	1		
"	2		
"	3		
"	4		
"	5		
"	6	M. L. Bursley	10
"	7		
"	8		
"	9		
"	10		
"	11		
"	12		
254	1		
	2		
	3		
Block	4		
	5		
	6	Unknown	10
	7		
	8		
	9		
Tide	10		
	11		
	12		
255	1		
	2		
	3		
Block	4		
	5		
	6	G. B. de Lewis	6
	7		
	8		
Tide	9		
	10		
	11		
	12		

Middletown

Block	Lot		Value of Real Estate.
256 Tide	1		
"	2		
"	3		
"	4		
"	5		
"	6	C. P. Gerichten	9
"	7		
"	8		
"	9		
"	10		
"	11		
"	12		
257	1		1
	2		
	3	J. N. Hellman	2
	4		
	5		
	6		
258	1		
	2		
	3		
Tide	4		
"	5		
"	6	C. A. Wetmore	70
"	7		
"	8		
"	9		
"	10		
"	11		
"	12		

Block	lot	Middletown	Value of Real Estate
259	1		
	2		
	3		
	4		
	5		
	6		
	7		
	8		
	9		
	10		
	11	Y. B. de Conts	12
	12		
	13		
	14		
	15		
	16		
	17		
	18		
	19		
	20		
	21		
	22		
260	9		
	10	Unknown	3
	11		
	12		
261	1		
	2		
	3		
	4		
	5		
	6	M. L. Bensley	6
	7		
	8		
	9		
	10		
	11		
	12		

Tide Block

Block	lot	Middletown	Value of Real Estate
262	1		
	2		
	3		
	4		
	5		
	6	C. P. Avell	6
	7		
	8		
	9		
	10		
	11		
	12		
263	1		
	2		
	3	Unknown	5
	4		
	5		
	6		
264	7		
	8		
	9	Unknown	5
	10		
	11		
	12		
fol 265	Tide	John Callaghan	1
266	1		
	2		
	3	Unknown	5
	4		
	5		
	6		

Tide Block

Middletown

Block	Lot		Value of Real Estate.
267	1		
	2		
Side Block	3		
	4	b. P. Snell	2
	5		
	6		
268	1		
	2		
Side Block	3	Unknown	2
	4		
	5		
	6		
269	1		
	2		
Side Block	3	b. P. Gerichten	5
	4		
	5		
	6		
270	1		
	2		
Side Block	3		
	4		
	5	M. L. Beasley	5
	6		
	7		
	8		
271	1		
	2		
Side Block	3	b. A. Watmore	3
	4		
	5		
	6		

Middletown

Block	Lot		Value of Real Estate.
272	1	D. Choate	~~1~~
	2	Y Bdle Co.	1
Side Block	3	D. Choate	~~1~~
	4	Y Bd Co.	1
	5	do.	1
	6	do.	1
273 Sol Side		Unknown	2
274	7		
	8		
Side Block	9	Unknown	8
	10		
	11		
	12		
275	1		
	2		
	3	b. Kelly	10
	4		
	5		
	6		
276	1		
	2		
Side	3	b. S. Hamilton	12
	4		
	5		
	6		
277	1	Unknown	3
	2	do	3
	3	A. b. Remondino	3
	4	Unknown	3
	5	do	3
	6	do	3
	7	do.	3
Side Block	8	P. b. Remondino	~~3~~ 1
	9	Unknown	3
	10	do	3
	11	P. b. Remondino	3
	12	do.	3

Block	lot	Middletown	Value of Real Estate.
278	1		
	2		
	3		
	4		
	5		
	6	Unknown	8
	7		
	8		
	9		
	10		
	11		
	12		
279	1		
	2		
	3	C. A. Wetmore	10
	4		
	5		
	6		
280	1		
	2		
	3	C. P. Avell	5
	4		
	5		
	6		
281	7		
	8		
	9	O. S. Witherby	5
	10		
	11		
	12		
282	7		
	8		
	9		
	10	J. L. Rowe	5
	11		
	12		

Tide Block — Part Tide Block — Tide Block

Block	lot	Middletown	Value of Real Estate.
283	1		
	2		
	3	Unknown	36
	4		
	5		
	6		
284	1	C. P. Avell	6
	2	Do.	6
	3	Unknown	8
	4	John G. Downey	6
	5	M. L. Bensley	6
	6	Wm Jones	6
	7	O. S. Witherby	6
	8	M. L. Bensley	6
	9	Unknown	8
			1
285	9	C. P. Avell	
	10	W. H. Emory	2
	11	M. L. Bensley	1
	12	T. B. deCouts	1
	13	Do.	1
	14	C. A. Wetmore	2
	15	Unknown	3
	16	C. P. Gerichten	1
			2
286	9	W. H. Emory	3
	10	Unknown	3
	11	Do	1
	12	M. L. Bensley	3
	13	Unknown	1
	14	C. P. Gerichten	1
	15	Do.	3
	16	Unknown	

Tide Block — Tide Block

Block	lot	Middletown	Value of Real Estate.
287	1	P. Beaudry	6
	2	E. W. Elliott	4
	3	Felsenhell & Choate	6
	4	M. L. Gunn	4
	5	J. L. Rowe	6
	6	G. W. B. McDonald	6
	7	E. W. Elliott	6
	8	W. H. Emory	6
	9	Unknown	8
288	1	W. T. McAcaly	6
	2	Unknown	8
	3	C. P. Gerichten	6
	4	Unknown	8
	5	Do.	8
	6	Jacob Hoke	6
289 Tide Block	7	Unknown	
	8		
	9		8
	10		
	11		
	12		
290 Tide Block	7	C. P. Gerichten	1
	8	M. L. Bensley	1
	9	John Callaghan	1
	10	Do.	1
	11	Do.	1
	12	C. A. Wetmore	2
291	1	C. A. Wetmore	6
	2	Do.	6
	3	V. E. Howard	6
	4	C. P. Gerichten	6
	5	C. P. Avell	6
	6	Do.	6

Block	lot	Middletown	Value of Real Estate.
292 Tide Block	7	Unknown	3
	8	Do.	3
	9	C. A. Wetmore	2
	10	Unknown	3
	11	Do.	3
	12	Do.	3
293	1	P. Beaudry	10
	2	Unknown	13
	3	Do.	13
	4	J. L. Rowe	10
	5	Do.	10
	6	Unknown	13
	7	Do.	13
	8	John Treat	10
	9	D. Wallach	10
	10	Unknown	13
	11	Do.	13
	12	Jacob Hoke	10
294	1	John Treat	10
	2	C. P. Avell	10
	3	W. H. Emory	10
	4	Unknown	13
	5	E. Kelly	10
	6	W. T. McAcaly	10
	7	E. Kelly	10
	8	Unknown	13
	9	M. L. Bensley	10
	10	Mrs T. J. Clark part, Ida E. Clark part, Alice J. Clark part J. M. Clark part	33 33
	11	M. L. Bensley	10
	12	Unknown	13

Block	lot	Middletown	Value of Real Estate.
295	1	C. P. Snell	12
	2	Do	12
	3	W. H. Emory	13
	4	M. L. Bensley	12
	5	Wm Jones	13
	6	H. Mabury	13
	7	Unknown	15
	8	John G. Downey N. 17 ft. Unknown S. 33 ft.	N. 17 ft 5 S. 33 ft. 10
	9	W. H. Emory	13
	10	M. L. Bensley	12
	11	C. P. Snell	12
	12	Wm Jones	13
296	1	E. Kelly	13
	2	Do	13
	3	V. E. Howard	13
	4	E. Kelly	13
	5	Unknown	15
	6	E. Kelly	13
	7	O. S. Witherby	12
	8	C. P. Gerichten	12
	9	Do.	12
	10	Do.	12
	11	Jose G. Estudillo	12
	12	M. L. Bensley	12
297	1	C. P. Snell	1
	2		
	3		
	4		
	5		
	6		
	7		
	8		
	9		
	10		
	11		
	12		

Tide Block

Block	lot	Middletown	Value of Real Estate.
298	1	Unknown	18
	2		
	3		
	4		
	5		
	6		
	7	C. A. Wetmore	2
	8	Unknown	3
	9	O. S. Witherby	2
	10	Unknown	3
	11	M. L. Bensley	2
	12	Do.	2
299	1	Mrs. C. Baker	12
	2	M. L. Bensley	12
	11	M. L. Ginn	12
	12	Do	12
300	1	Unknown	20
	2	Do.	20
	11	Do.	20
	12	M. L. Ginn	12
303	1	Unknown	10
	2		
	3		
	4		
	5		
	8	W. L. McNealy	2
	9	Unknown	3
	10	C. P. Gerichten	2
	11	L. B. de Conto	2
	12		

Tide Block

Gardner and Bleeker Tract — Containing 2 100 Vara Lots — Bleeker & Gardner

Lot	Middletown Right of Way	Value of Real Estate
1	C. P. Gerichten	8
2	M. L. Bensley S½, # W. T. McAcaly N½	4 6
3	E. Kelly 4 ft John T. Barry S 46 ft	46 4 ft 5 3
4	Unknown	10
5	Unknown	10
6	M. L. Bensley	6
7	W. H. Emory	10
8	C. P. Avell	8
9	Unknown	10
10	C. P. Gerichten N. 12 ft. Unknown S. 38 ft	8 2
11	John Treat	8
12	Jose G. Estudillo	8
13	E. Kelly	8
14	E. Kelly	8
15	Wm Jones	8
16	H. Mabury	8
17	C. A. Wetmore	6
18	C. A. Wetmore	6
19	Unknown	10
20	Unknown	10

Lot	Middletown Right of Way	Value of Real Estate
21	C. A. Wetmore N½	N½ 3
22	C. P. Avell	6
23	M. L. Bensley	6
24	J. L. Rowe	5
25	O. S. Witherby	6
26	Mrs. F. J. Clark part, Ida E. Clark part Alice J. Clark part J. M. Clark part	3 3 3
27	John G. Downey N. 20 feet.	N. 20 ft 5
28	P. Beaudry	6
29	P. C. Remondino (W. H. Emory)	3
30	V. E. Howard	6
31	O. S. Witherby	6
32	C. P. Gerichten	6
33	C. P. Gerichten	6
34	W. H. Emory	10
35	W. H. Emory	10
36	O. E. Hopperstead	5
37	Unknown	8
38	Unknown	8
39	F. Stone	5
40	F. Stone	5

Lot	Middletown Right of Way	Value of Real Estate.
41	F. Stone	5
42	F. Stone	5
43	C. S. Hamilton	5
44	C. S. Hamilton	5
45	C. S. Hamilton	5
46	E. Kelly	5
47	E. Kelly	5
48	E. Kelly	5
49	O. E. Hopperstead	5
50	F. Stone	5
51	Mrs Jones	6
52	O. S. Witherby	6
53	C. P. Gerichten	6
54	C. P. Gerichten 1/2 of Unknown 1/2	4 3
55	Unknown	8
56	P. Beaudry	6
57	J. H. Schneck	6
58	J. H. Schneck	6
59	~~J. H. Schneck~~	6
60		

Lot	Middletown Right of Way	Value of Real Estate.
61	Unknown	8
62	J. H. Schneck	6
63	Unknown	8
64	C. S. Hamilton	5
65	C. P. Avell	3
66	C. P. Avell	3
67		
68	~~J. H. Schneck~~ C. A. Wetmore lots 67, 68 & 69	9
69		
70		
71	C. A. Wetmore lots 70, 71 & 72	9
72		
73		
74		
75		
76	M. L. Bensley 72 to 80 incl	24
77		
78		
79		
80		

Lot	Middletown Right of Way	Value of Real Estate.
81		
82		
83	C. P. Guichteu	15
84		
85		
86	C. P. Guichteu	5
87	Unknown	6
88	Unknown	6
89	Unknown	6
90	Unknown	6
91	Unknown	6
92	Unknown	6
93		
94		
95		
96	C. P. Snell 93 to 98 incl	18
97		
98		
99	Unknown	5
100	Unknown	5

Lot	Middletown Right of Way	Value of Real Estate.
101	Unknown	5
102	Unknown	5
103	Unknown	5
104	Unknown	5
105	Unknown	5
106	Unknown	5
107	Unknown	5
108	Unknown	5
109	Unknown	5
110	Unknown	5
111	C. A. Snell	2
112		
113		
114		
115		
116	C. P. Snell 112 to 120 incl	27
117		
118		
119		
120		

Lot	Middletown Right of Way	Value of Real Estate.
121		
122	C. P. Avell 121 to 123 incl.	9
123		
124		
125		
126	H. Mabury	12
127		
128	Wm Josses	4
129	Wm Josses	4
130	Unknown	5
131	E. W. Morse	3
132	E. W. Morse	3
133	E. W. Morse	3
134	Unknown	5
135	Unknown	5
136	Unknown	5
137		
138		
139	M. L. Bensley 137 to 140 incl.	12
140		

Lot	Middletown Right of Way		Value of Real Estate.
141			
142	M. L. Bensley 141 to 144 incl.		12
143			
144			
145	H. H. Bancroft S½	S½	2
146	A. C. Kitching		2
147	A. C. Kitching N½ S. B. ~~Dayton S½~~ Sydedorff	S½ N½	2 2
148	Unknown		5
149	I. M. Hellman		2
150	Unknown		5
151	E. W. Morse		3
152			
153	H. H. Bancroft		12
154			
155			
156			
157	C. A. Wetmore lots 155 to 160 incl.		18
158			
159			
160			

Lot	Middletown Right of Way	Value of Real Estate
161	E. Kelly	3
162	John G. Downey	3
163	E. W. Morse	3
164	E. W. Morse	3
165	Unknown	5
166	E. Kelly	3
167	E. Kelly	3
168	L. B. de Conts	3
169	E. W. Morse	3
170	Mrs. I. S. Adams S. 32 ft.	3
171	40 feet of, Ellen Pascal, A. E. Macy 10 ft.	2 2
172	E. Kelly	3
173	Unknown	4
174	J. M. Clark N. 35 ft	2
175	Steiner & Klauber N. 42 ft.	2
176	C. P. Gerichten N. 20 feet, F. J. Clark part. Idaté Clark part Alice J. Clark part	3 3 3 1
177	Unknown	4
178	Unknown	4
179	E. Kelly	2
180	E. Kelly	2

Lot	Middletown Right of Way	Value of Real Estate
181		
182		
183		
184		
185		
186	E. Kelly 181 to 190 incl	20
187		
188		
189		
190		
191		
192		
193		
194		
195	C. P. Gerichten	19
196		
197		
198		

Block	lot	New San Diego	Value of Real Estate.
749 Tide Block	A		
	B		
	C		
	D		
	E		
	F		
750 Block	A		
	B		
	C		
	D		
	E		
	F		
	G		
	H		
	I		
	J		
	K		
	L		
751 Block	A		
	B		
	C		
	D		
	E		
	F		
	G		
	H		
	I		
	J		
Tide	K	M. G. Aguirre	4
	L		

Block	lot	New San Diego	Value of Real Estate.
752	A	E. P. de Wolfskill	40
	B	Unknown	30
	C	Do	30
	D	Jas. McCoy	30
	E	Hannah Mannope	25
	F	do.	30
	G	do.	30
	H	do.	25
	I	~~A. H. Wilcox~~ not assessed	25
	J	V. P. de Magee	25
	K	Jas. McCoy	30
	L	A. H. Wilcox	35
			~~40~~
753	A	J. L. Rowe	40
	B	do.	30
	C	Josiah Shaffer	30
	D	Mrs. A. McCarthy	30
	E	Genl Day	30
	F	Josiah Shaffer	40
	G	Jose A. Aguirre	40
	H	Eliz. Stanwood	30
	I	do	30
	J	Jas. McCoy	30
	K	Mrs. A. McCarthy	30
	L	Jose A. Aguirre	40
754	A	N. Hunsaker	40
	B	Rosario Ede Ferrer	30
	C	Unknown	35
	D	Jos. Morrison	30
	E	Jas McCoy	30
	F	Unknown	35
	G	Geo. F. Hooper	40
	H	Eliz. Stanwood	30
	I	A. H. Wilcox	30
	J	do	30
	K	M. L. Ginn Und. 1/2 Unknown Und. 1/2	1/2 ~~30~~ 15
	L	Eliz Stanwood	30

Block	lot	New San Diego	Value of Real Estate.
755	A	Rosario E. de Ferrer	50
	B	E. W. Morse	40
	C	Eliz Stanwood	40
	D	O. N. Sanford	40
	E	M. B. Taggart	40
	F	Jose A. Aguirre	45
	G	Unknown	45
	H	Jose A. Aguirre	40
	I	do	40
	J	Geo F. Hooper	40
	K	Eliz. Stanwood	40
	L	Unknown	50
756	A	A. H. Wilcox	50
	B	Y. Altamirano	40
	C	Unknown	45
	D	E. W. Morse	40
	E	do.	40
	F	Unknown	45
	G	Jos. Richards	40
	H	Francis Moro	40
	I	W. W. Stewart	40
	J	C. O. Noell	40
	K	J. B. Richards	40
	L	C. C. Coolidge	50
757	A	Mrs. Mary Fraser	50
	B	do.	40
	C	do.	40
	D	J. L. Rowe	40
	E	M. L. Ginn	40
	F	Dolores Aguirre	45
	G	E. P. de Wolfskill	40
	H	Unknown	45
	I	S. Gillam	40
	J	E. Stanwood	40
	K	do.	40
	L	W. Jeff. Gatewood	50

Block	lot	New San Diego	Value of Real Estate.
758	A	A. F. Hinchman	50
	B	A. P. Swan	40
	C	M. L. Ginn	40
	D	A. P. Swan	40
	E	Eliz. Stanwood	40
	F	J. B. Magruder Est	45
	G	Eliz Stanwood	50
	H	A. B. Smith heirs	40
	I	E. W. Morse	40
	J	J. L. Rowe	40
	K	W. T. McAcaly	40
	L	Jas McCoy	50
759	A	Mary Tweed	45
	B	Unknown	45
	C	Eliz. Stanwood	40
	D	do	40
	E	do	40
	F	do.	45
	G	Joseph Faivre	45
	H	J. B. Magruder Est.	40
	I	Eliz. Stanwood	40
	J	Wm. Beardsllee	45
	K	C. G. Rudd Estate	25
	L	Eliz. Stanwood	45
760	A	A. F. Hinchman	55
	B	do.	25
	C	C. M. Millard	25
	D	Eliz. Stanwood	25
	E	do.	30
	F	S. S. Dunnells	35
	G	Unknown	25
	H	E. P. de Wolfskill	25
	I	J. L. Rowe	25
	J	Robt. Stedman	25
	K	W. T. McAcaly	30
	L	Y. Altamirano	

Block	lot	New San Diego	Value of Real Estate.
761	A	J. L. Rowe	30
	B	Y. Altamirano	25
	C	A. Allen	25
	D	V. P. de Magee 1/2 # Y. Altamirano 1/2	1/2 15 / 1/2 15
	E	D. Cleaveland	25
	F	M. G. Aguirre	30
	G	Joseph Faiose	30
	H	Eliz. Stanwood	25
	I	Do.	25
	J	T. Larson	25
	K	Do	25
	L	D. Wallach	30
762	A	Rosario E. de Ferrer	30
	B	V. P. de Magee	75
	C	Do.	
	D	A. B. Smith heirs	25
	E	J. L. Rowe	25
	F	M. L. Linn Und 1/2	1/2 15
	G	A. B. Smith heirs	30
	H	M. A. Aguirre	25
	I	A. B. Smith heirs	25
	J	Eliz. Stanwood	25
	K	M. Sherman	25
	L	M. L. Linn	30
763	A	M. G. Aguirre	30
	B	Jose G. Estudillo	25
	C	E. W. Morse	25
	D	Eliz. Stanwood	25
	E	Do	25
	F	Rosario E. de Ferrer	30
	G	Eliz. Stanwood	30
	H	Do.	25
	I	Do.	25
	J	J. McCoy	25
	K	A. H. Conklin	25
	L	M. G. Aguirre	30

Block	lot	New San Diego	Value of Real Estate.
764	A	Eliz. Stanwood	30
	B	Doloses Aguirre	25
	C	A. F. Hinchman	25
	D	W. T. McNealy	25
	E	Ed. O'Leary	25
	F	B. F. Audd Estate	30
	G	Jas. Murphy	30
	H	Eliz. Stanwood	25
	I	Do.	25
	J	Do.	25
	K	Do	25
	L	M. Keating	30
765	A	A. H. Conklin	30
	B	H. Mabury	25
	C	A. E. Maxcy 1/2 Jas. McCoy 1/2	1/2 15 / 1/2 15
	D	Wm Jorses	25
	E	H. Mabury	25
	F	Wm Jorses	30
	G	W. W. Stewart 1/2, E. W. Elliott 1/2	1/2 15 / 1/2 15
	H	J. Connell	25
	I	Do.	25
	J	M. G. Aguirre	25
	K	Unknown	30
	L	A. E. Maxcy 1/2 Jas. McCoy 1/2	1/2 15 / 1/2 15
766	A		
	B		
	C	Jose A. Aguirre	1
	D		
	E		
	F		
	G		
	H		
	I		
	J		
	K		
	L	M. Keating	

Tide Block

Block	lot	New San Diego	Value of Real Estate.
767	A		
	B		
	b		
	D		
	E		
	F		
	G	Jose A. Aguirre	1
	H	Do.	1
	I		
	J		
	K		
	L		
768	A		
	B		
	b		
	D		
	E		
	F		
769	A		
	B	M. A. Aguirre	1
	b		
	D		
	E		
	F		
770	A		
	B		
	b	J. B. Magruder	
	D		
	E		
	G		
	H		
	I		
	J		
	K	M. A. Aguirre	1

Block	lot	New San Diego	Value of Real Estate.
771	A		
	B		
	b		
	D	M. A. Aguirre	1
	E		
	F		
	G		
	H	M. A. Aguirre	1
	I	Do.	1
	J		
	K		
	L		
772	A	Henry Mecklagan	30
	B	C. W. Whipple	25
	b	M. A. Aguirre	25
	D	Eliz. Stanwood	25
	E	Unknown	30
	F	Eliz. Stanwood	25
	G	Unknown	40
	H	Eliz. Stanwood	25
	I	M. A. Aguirre	25
	J	A. H. Wilcox	25
	K	D. Wallach	25
	L	Jose G. Estudillo E½ R. Lozerdi W½	30 30
773	A	H. Mabury	30
	B	Do.	25
	b	M. G. Aguirre	25
	D	J. B. Magruder Estate	25
	E	N. H. Conklin	25
	F	Geo. D. Hooper	25
	G	M. G. Aguirre	25
	H	Jas. Murphy	25
	I	J. Altamirano	25
	J	Eliz. Stanwood	25
	K	Do.	25
	L	Do.	30

Block	lot	New San Diego	Value of Real Estate.
774	A	Eliz. Stanwood	30
	B	Do.	25
	C	Do.	25
	D	V. P. de Magee	25
	E	~~S. Stone~~ S. A Removedino	25
	F	Y. Altamirano	30
	G	R. Stone	25
	H	Do.	25
	I	Dolores Aguirre	25
	J	John R. Porter	25
	K	Dolores Aguirre	30
	L	J. Connell	
775		Plaza del Pontoja	
776	A	Lewis Hooper	30
	B	Jas. M. Niles	25
	C	Jose D. Estudillo	25
	D	Eliz. Stanwood	25
	E	D. Choate E. 55 ft. Cruzillin all unded to cruzillin W. 40 ft	15
	F	A. Allen	30
	G	V. P. de Mago	30
	H	Unknown	30
	I	E. W. Nottage	25
	J	Do.	25
	K	P. A. Nottage	25
	L	(W. J. Eagle mid. 20 x 50 ft.) (W. 25 ft of L E. W. Nottage)	15 10
777		United States Stables.	

Block	lot	New San Diego	Value of Real Estate.
778	A	Steiner and Klauber	45
	B	Jas. McCoy	40
	C	Dolores Aguirre	40
	D	Do	40
	E	Do	40
	F	Do	50
	G	Eliz. Stanwood	50
	H	Do.	40
	I	Steiner and Klauber	40
	J	Steiner and Klauber	45
	K	Do.	40
	L	M. G. Aguirre	
779	A	Dolores Aguirre	45
	B	M. A. Aguirre	40
	C	Unknown	45
	D	G. S. Ridgeon	40
	E	Unknown	45
	F	Eliz. Stanwood	45
	G	M. A. Aguirre	50
	H	V. P. de Magee	40
	I	E. P. de Wolfskill	40
	J	M. A. Aguirre	40
	K	C. A. Dievendorff	40
	L	Mary E. Gould	50
780	A	J. Stark	30
	B	Unknown	30
	C	M. A. Aguirre	25
	D	M. A. Aguirre	25
	E	J. L. Rowe	25
	F	Mrs. E. A. De Wolf	30
	G	Unknown	35
	H	Austin Roberts	25
	I	Do	25
	J	Eliz. Stanwood	25
	K	Do.	25
	L	Do.	30

Block	lot	New San Diego	Value of Real Estate
781	A	M. L. Linn	30
	B	Doloses Aguirre	25
	C	Do	25
	D	Jose A. Aguirre	25
	E	Do.	25
	F	Jas. McCoy	25
	G	Eliz. Stanwood	30
	H	Y. Altamirano	25
	I	J. B. Magruder Est.	25
	J	J. L. Rowe	25
	K	Do	25
	L	D. Cleaveland	30
782	A	W. T. McNealy	30
	B	B. F. Audd Estate	25
	C	W. T. McNealy	25
	D	Unknown	30
	E	J. B. Magruder Est.	25
	F	Geo. F. Hooper	30
	G	Jas. McCoy	25
	H	Eliz. Stanwood	25
	I	Do.	25
	J	W. T. McNealy	25
	K	Eliz. Stanwood	25
	L	M B Taggart	30
783	A	Jose A. Aguirre	30
	B	Eliz. Stanwood	25
	C	E. W. Morse	25
	D	Unknown	30
	E	F. Stone	25
	F	Steiner & Klauber	1/3 15
	G	O. A. Sanford mid 2/3 - T. C. Stockton 1/3	2/3 20
	H	S. P. Hentzelman	25
	I	Eliz Stanwood	25
	J	Steiner & Klauber	25
	K	Eliz. Stanwood	25
	L	Jose A Aguirre	30
784		U. S. Barracks	

Block	lot	New San Diego	Value of Real Estate
785	A	A. B. Jackson	15
	B	Rosario D Ferrer	
	C	Do	
	D	A. F. Hinchman	8
	E	E. P. de Wolfskill	8
	F		
	G		
	H		
Fast Tide	I	J. A. Smith W. 28 feet	3
	J	Eliz. Stanwood	10
	K	V. P. de Magee	8
	L	Eliz. Stanwood	10
786	A	Doloses Aguirre	1
	B		
	C		
	D		
Block	E	Doloses Aguirre	1
	F		
	G		
	H	Doloses Aguirre	5
	I		
	J		
Tide	K	Doloses Aguirre	8
	L		
787	A		
	B		
	C		
	D		
Block	E		
	F		
	G		
	H		
	I		
	J		
Tide	K		
	L		

Block	lot	New San Diego	Value of Real Estate.
788	A	Jose A. Aguirre	1
	B		
	b	Jose A. Aguirre	1
	D		
	E		
	F		
789	A		
	B		
	b	Jose A. Aguirre	1
	D		
	E		
	F		
790	A		
	B		
	b		
	D		
	E		
	F		
	G		
	H		
	I		
	J	Jose A. Aguirre	1
	K	Do.	1
	L		
791	A		
	B		
	b		
	D		
	E		
	F		
	G		
	H		
	I		
	J		
	K		
	L		

Block	lot	New San Diego	Value of Real Estate.
792	A	Eliz. Stanwood	25
	B	do.	20
	b	Unknown	25
	D	Eliz. Stanwood	20
	E	Rosario E. de Ferrer	20
	F	Unknown	25
	G	do	25
	H	Rosario E de Ferrer	20
	I	G. Altamirano	25
	J	Eliz. Stanwood	20
	K	J. B. Magruder Est.	20
	L	M. G. Aguirre	25
793	A	Unknown	30
	B	Do	25
	b	J. B. Magruder Est.	20
	D	Unknown	25
	E	Do	25
	F	Eliz. Stanwood	20
	G	Unknown	30
	H	Do	25
	I	Do	25
	J	Do	25
	K	Do	25
	L	Do	30
794	A	Judge Wallace	25
	B	J. Nash	20
	b	E.P. de Wolfskill	20
	D	V. P. de Mager	20
	E	E.P. de Wolfskill	20
	F	Eliz. Stanwood	20
	G	Judge Wallace	20
	H	Do	20
	I	Jno. Caperton	20
	J	Do.	20
	K	Do.	20
	L	Judge Wallace	25

Block	lot	New San Diego	Value of Real Estate.
795	A	W. W. Stewart	30
	B	Unknown	30
	b	Felsenheld & Choate	25
	D	M. G. Aguirre	25
	E	do.	25
	F	Y. Altamirano	30
	G	Unknown	35
	H	L. McLain	25
	I	Y. Altamirano	25
	J	Unknown	30
	K	J. L. Rowe	25
	L	Unknown	35
796	A	Jas. McLeay	50
	B	J. L. Rowe	40
	b	A. F. Heinchmann	40
	D	Mary E. Gould	40
	E	Est. de Wolfskill	40
	F	Eliz. Stanwood	40
	G	M. L. Linn	45
	H	V. P. de Haro	45
	I	O. A. Sanford	40
	J	Y. Altamirano	40
	K	A. Allen	40
	L	Est. de Wolfskill	45
797	A	M. A. Aguirre	45
	B	Eliz. Stanwood	25
	b	do.	25
	D	Unknown	30
	E	do.	30
	F	do.	35
	G	W. W. Stewart	20
	H	W. W. Stewart	25
	I	Eliz. Stanwood	25
	J	Unknown	30
	K	Eliz. Stanwood	25
	L	Lo P. Patterson	45

Block	lot	New San Diego	Value of Real Estate.
798	A		
	B	Jose A. Aguirre	1
	b	do.	1
	D	do.	1
	E	do.	1
	F		
	G		
	H		
	I		
	J		
	K		
	L	E Bell Wolfskill	1
799	A		
	B		
	b		
	D		
	E		
	F		
	G		
	H		
	I		
	J		
	K		
	L		
800	A		
	B		
	b		
	D		
	E		
	F		
	G		
	H		
	I		
	J		
	K		
	L		

Block	lot	New San Diego	Value of Real Estate.
801	A		
	B		
	C		
	D		
	E		
	F		
	G		
	H		
	I		
	J		
	K		
	L		
802	A		
	B		
	C		
	D		
	E		
	F		
	G		
	H		
	I		
	J		
	K		
	L		
	M		
	N		
803	A		
	B		
	C		
	D		
	E		
	F		
	G		
	H		
	I		
	J		
	K		
	L		
	M		
	N		

Block — Tide — Block — Tide — Block — Tide

Block	lot	New San Diego	Value of Real Estate.
804	A	A. F. Hinchman	/
	B		
	C	A. F. Hinchman	/
	D		
	E		
	F		
	G	C. P. Patterson	/
	H		
	I		
	J		
	K		
	L		
	M		
	N		
805	A		
	B		
	C		
	D		
	E		
	F		
	G		
	H		
	I		
	J		
	K		
	L		
	M		
	N		
806	A		
	B		
	C		
	D		
	E		
	F		
	G		
	H		
	I		
	J		
	K		
	L		
	M		
	N		

Block — Tide — Block — Tide — Block — Tide

Block	lot	New San Diego	Value of Real Estate.
807	1		
	2		
	3		
	4		
	5		
	6		
	7		
	8		
	9		
	10		
	11		
	12		
	13		
	14		
	15		
	16		
	17		
	18		
	19		
	20		
	21		
	22		
	23		
	24		
	25		
	26		
	27		
	28		
	29		
	30		
	31		
	32		
	33		
	34		
	35		
	36		
	37		
	38		

40 feet from under Water

All Tide Land

Lot	Acres	Pueblo Land	Value of Real Estate.
1100	20	C. L. Carr deed.	80
1101	20	Steiner and Klauber 20 Acres	80
		G. Bobio 20 " E. portion	100
1102	20	L. H. Utt	100
1103 Lot A	156 57/100	Being Subdivided as follows, to wit:	
	10	E. P. Graham	60
Whaley Tract	20	E. M. Morse	80
Harrison Tract	26 57/100	~~E. P. Graham~~ See Lot "1" 10 Acres	~~60~~
	13 27/100	Theo Lehman	80
	13 30/100	Steiner & Klauber	60

Lot	Acres		Value	Lot	Acres	
1	10	M. B. Rennie	50	9	5	L. H. Utt
2	10	A. G. Lawsey	50	10	5	D. Statler
3	10	Steiner & Klauber	50	11	5	Steiner & Klauber
4	10	Do.	50	12	5	Ed O'Leary
1	5	Steiner & Klauber	25			
2	5	Do.	25			
3	5	Do.	25			
4	5	L. H. Utt	25			
5	5	Do.	25			
6	5	Do.	25			
7	5	Do	25			
8	5	Do.	25			

1104	160	Jos. McElroy 156 Acres	700
		S. D. Water Co 4 "	25

Lot	Acres	Pueblo Land	Value of Real Estate.
1105	160	Jas. McCoy	750
1106	160	40 Acres G.W.B. McDonald S.E.1/4	200
		80 " E.W. Morse W.1/2	320
		40 " S. Murray Savage N.E.1/4	80
1107	160	Cath. Cleaveland 30 Acres w. side of S.E.1/4 in S.W.1/4	180
		Do. 14 " S " " N.W.1/4 " N.W.1/4	55
		Mrs. A.M. Gates 40 " N.E.1/4	140
		O. Wallach 26 " N.W.1/4	100
		W.J. Walsh 10 " W.10 Acres of S.W.1/4	80
		J.H. Hornbeck 40 " S.E.1/4	
1108	160	40 Acres J.S. Mason	160
		40 " Mrs. Geo. Slemmer 1/2 of E.1/2	150
		80 " Unknown in	320
1109	140	136 Acres Michael Hand	540
		4 " J.M. Battel	16
1110	160	60 Acres Robt. Kelley in E.1/2	75
		35 " E.B. Gifford	35
		7 1/2 " Wm Geller Jr in N.W. Cor.	20
		20 " T.P.R.R. Co. in E.1/2	25
	122 1/2 / 37 1/2 / 160	32 1/2 " Unknown in N.W.1/4	35
		5 " Do " S.W.1/4	5

Lot	Acres	Pueblo Land	Value of Real Estate.
1111		40 Acres W.L. Pease in S.E. & N.E.1/4	50
		40 " J.L. Rowe " S.E.1/4	50
1112		2 Acres A. Cowles	5
		56 " W.J. Walsh	168
1113		12 Acres J.M. Battel	36
		6 22 " S.D. Water Cor. N.W. Cor. of	25
		65 " Unknown	70
1114	160	80 Acres E.1/2 of C.C. Seaman	100
		40 " T.P.R.R. Co.	50
		40 " Unknown	50
1115	160	80 Acres J.S. Harvey E.1/2	100
		80 " Unknown W.1/2	120
1116	160	80 Acres D.A. Hollister S.1/2	100
		80 " Unknown N.1/2	120
1117	160	20 acres E.1/2 of N.E.1/2 Arnold & Choate	30
		20 acres W.1/2 " S.E.1/2 Do.	30
		20 acres John G. Capron Und.	25
		60 acres George A. Estudillo in W.1/2	90
		40 " J.S. Harvey W.1/2 of N.E.1/4 & E.1/2 of S.E.1/4	50
1118	150	130 acres, Jose Maria Estudillo	300
		M.L. Wilber S.E. cor.	50
		20 Acres Jas. McCoy	50

Lot	Acres	Pueblo Land	Value of Real Estate.
1119	160	40 Acres L. Chase N.W.¼	200
		40 " Jos. McCoy N.E. Cor.	160
		80 " Unknown S½	280
1120	120	Unknown — Impts. 300	420
A Pascoe Map 1121 Poole "		Middletown Addition	
Un-numbered Lot Between Lots A & B of Pascoe Survey And Between Lots 1121 & 1122 of Poole map & survey		D. Wallach 23 Acres	30
An Un-numbered Lot lying South-West of Lot "A"		W. E. High	
B	160	80 Acres W½ Arnold & Choate	80
		20 " E. B. Gifford part of E½	20
		60 " Unknown in E½	75
C Pascoe Map 1118 Poole Map	160	5 Acres in S.W.¼ of W. Hilderbrand	8
		20 " W½ of N.E.½ Arnold & Choate	20
		5 " E½ " S.E.¼ of N.W.¼, Felsenheld & Choate	5
		10 " I. Louis N.W.¼	15
		5 " A. H. Gilbert Estate W½ of S.E.¼ of N.W.¼ of	5
		40 " Unknown S.E.¼	60
		35 " Do in	52
		20 " Do E½ of N.E.¼	30
		5 " Do in S.W.¼	8
		15 " Do in	23

Lot	Acres	Pueblo Land	Value of Real Estate.
D	160	80 Acres Doug. Gunn E½	80
		80 " Unknown W½	120
E	160	Unknown	240
F	160	40 Acres S.E.¼ W. H. Barkley	50
		40 " J. S. Gordon N.W.¼	40
		60 " J. L. Rowe S.W.¼ & S½ of N.E.¼	60
		20 " Lucy Ann C. Woods N½ of N.E.¼	20
frac. G		30 Acres Arnold & Choate S.W.¼	30
		40 " D. Choate E½	40
		20 " Mary E. Wagner E½ of ~~N.E.~~ N.W.¼	20
		20 " A. H. Gilbert Estate W½ of N.W.¼	20
		10 " Mrs. A. B. Dunham	10
1121 Pascoe		20 Acres Robt. Kelly S½ of N.E.¼	50
		32½ " ~~H. J.~~ Mrs. E. Johnson S.W. part	100
		40 " C. L. Carr Decd S.E.¼	120
1122	160	2 Acres in N.W.¼	4
		2 " in N.W.¼ W. Hilderbrand	5
		80 " E½ C. C. Seaman	120
		20 " S½ Arnold & Choate	30
		30 " E. G. Pendleton in S.W.¼	45
		5 " J. W. Revere	8
		5 " T. P. R. R. Co.	8
		5 " T. L. Aesmith	8
		11 " W. A. Winder	20

Lot	Acres	Pueblo Land	Value of Real Estate.
1123	160	40 Acres N.½ of S.E.¼ & S.½ of N.E.¼ Jessie Brooks	80
		40 " Anna E. Nutt S½ " S.E.¼ & N.½ of N.E.¼	80
		70 " in W½ D. Cleaveland	150
		10 " T.P.R.R. Co.	15
1124	160	80 Acres Cornelius Cole	100
		80 " Harriett Truet	120
1125	160	30 Acres S.W. Portion W.H. Barkley	60
		1 " C.W. Dunlop	2
		5 " in N.W. Cor. J.F. Smith	15
		30 " T.J. Higgins in S.W. Cor.	75
		5 " T.E. Kahout E½ of N.W.¼ of N.W.¼	15
		80 " Unknown in E½	240
		9 " Do. " W.½	27
1126	160	80 Acres Pauly's Add. W.½	
		30 " in W.½ J.E. High in Pauly's Add.	60
		80 " J. Nash E.½	200
1127	160	15 Acres Jos. Faivre S.W. Cor.	30
		80 " J. Nash	160
		65 " Unknown	150
1128	160	W½ A.O. Wallace's Add.	
		Unknown E½ 80 Acres	160
1129		City Park	
1130			
1131			

Pueblo Lot	Acres	Pueblo Land	Value of Real Estate.
1132		Horton's Addition	
1133			
1134			
1135		City Park	
1136			
1137			
1138	160	24 lots Park Add. in N.W.¼ R.S. Breed	5
		48 " " " " N.W.¼ Wm Bleakely	10
		24 " " " " N.W.¼ Wm H. Curtis	5
		48 " " " " " ¼ Wm H. Calkins	10
		48 " " " " " ¼ M.S. Robinson	10
		96 " " " " " ¼ L. Sexton	20
		48 " " " " " ¼ M.D. White	10
		40 Acres N.E.¼ Felsenfeld and Choate	60
		40 " Mary Wilson S.E.¼	60
1139	160	20 acres Anna Needham	20
		35 " E½ S portion J.H. Nelson	50
		80 " Eastern Add. W.½	
		25 " Unknown in E½	50
1140	160	17 Acres G.B. Hensley S.½ of N.E.¼	50
		15 " C.M. Woods the N.15 Acres of the S.E. 25 Acres	45
		80 " W½ San Diego Property Union	
		20 " Unknown N.½ of N.E.¼	60
		3 " " in S½ " N.E.¼	10
		10 " " S. part of S.E.¼	30
		15 " " in the E½	45
1141	160	60 Acres E. Bartlette S.W.¼ and W.½ of S.E.¼	150
		20 " A.J. Chase	60
		80 " Unknown N.½	240
1142		City Park	
1143			
1144		40 Acres in S.W.¼ of 1144 being Carruther's Addition	

Lot	Acres	Pueblo Land	Value of Real Estate
1145		Horton's Addition	
1146			
1147			
1148	160	40 Acres the S.W. 1/4 being Culverwell's Addition	
		40 " the N.W. 1/4 " Gardner's "	
		40 " the N.E. 1/4 " Taggart's "	
		40 " the S.E. 1/4 " Utt's "	
1149	160	4 lots J. A. Folger & Co. Park add.	8
		5 Acres T. Griffinberg S. 1/2 of S. 1/2 of E. 1/2 of S.E. 1/4	20
		5 " W. Hilderbrand N. 1/2 " S 1/2 " E. 1/2 " S.E. 1/4	25
		1 " J. B. Rogers in S. 1/2 of S.E. 1/4	5
		20 " A. Cowles W. 1/2 of S.E. 1/4	150
		5 " Julius Cook in E. 1/2 " S.E. 1/4	75
		3 " T. L. Aesmith in S.E. 1/4 of S.E. 1/4	24
		70 Acres H. M. Higgins Addition	
		40 " Breed & Chases "	
		10 " L. Goodrich S.W. 1/4 of N.W. 1/4	200
1150	160	120 Acres E. W. Morse W. 1/2 & S.E. 1/4	600
		40 " Unknown N.E. 1/4	200
1151	160	14 Acres in S.E. 1/4 W. H. Barkley	140
		8 " W. E. High	100
		5 " R. S. Pardee in N.E. 1/4	60
		2 " J. L. Rowe in S.E. 1/4	20
		20 " Lowel Bank in N.W. 1/4	120
		11 " Maggie Raynor N.E. Cor.	66
		8 " S. Chase in N.E. 1/4	160
		13 84/100 " Seth Daily	200
		9 1/2 " C. F. Francisco in S 1/2	200
		5 " Do. " S.E. 1/4	100
		2 " J. V. Mumford	20
		14 1/2 " Geo Phipps in S. & Central portion	300
		20 " E. W. Morse Med. 1/2 of S.W. 1/4	160
		6 1/2 " M. G. Wheeler N.E. Cor.	65
		20 1/2 Acres Unknown	400

Lot	Acres	Pueblo Land	Value of Real Estate
1152	160	20 Acres E. portion of S.W. 1/4 O. McCaughey	200
		10 " E. " " N.W. 1/4 Do.	100
		20 " W. 1/8 of S. S. Clark Estate	100
		12 " Saml J. Fletcher in W. 1/2 of N.E. Cor.	80
		20 " John McLaren	300
		6 " Geo. Phipps N.W. portion	100
		40 " Hoitts Addition	
		10 Acres in E. part of S.W. 1/4 Unknown	150
		20 " E 1/2 of N.E. 1/4 Do.	200
		2 " in N.E. 1/4 Do.	20
1153	160	5 74/100 Acres G. W. Frink in cent. part	75
		74 26/100 " S. S. Clark Est. " E 1/2	1500
		20 Acres C. M. Fenn W. 1/2 of S.W. 1/4	250
		20 " Unknown E 1/2 of S.W. 1/4	300
		40 " " N.W. 1/4	600
1154	160	10 acres E. 1/2 of S. 1/2 of N.E. 1/4 L. L. Bradbury	30
		10 " W. 1/2 of S. 1/2 of N.E. 1/4 Wm Geller Jr.	100
		20 " C. L. Carr Decd N. 1/2 of N.E. 1/4	80
		20 Acres N. W. Hensley's Addition	
		20 " Chas. Hensley's Do.	
		40 " Kimballs Do.	
		40 " Frary's Do.	
1155	160	Sherman's Addition	
1156	160	Horton's Addition	
An Unnumbered lot lying S. of lot 1156 and W. of lot 1157		D. Cleaveland 262 lots	
1157		Mannasse & Shiller's Addition	

Lot	Acres	Publ[illegible] Land			Value of Real Estate.
1158	160	T. P. R. R. Lea.			6400
1159	160	T. P. R. R. Lea.			6400
1160		Wetmore & Sanborn's Addition to the Central Homestead			
1161	160	2 acres in N.W. Cor of S.W.¼ Thos Ball	W	✓	5
		10 " W. A. Phillips in S.E.¼	E	10	70
		38 " D. Wallach	W	✓	200
		55 " Land Bought in E½	E	55	330
		3 " C. Doblias in N.W. Cor	W	✓	20
		2 " about Geo Phipps 100x300 ft. in N.E. Cor	E	✓	10
		36 Acres N. G. Lawsey N.W.¼	W		209
		14 Acres Unknown			84
		160			
1162	160	T. P. R. R. Lea.			6400
1162	105	T. P. R. R. Lea.			6300
1164	65	T. P. R. R. Lea.			3900
1165 This 1165 is not on the Parcoe Map.	20	J. D. Myers 20 Acres			20

Lot	Acres	Publ[illegible] Land	Value of Real Estate.
1166	34	1 Acre N. E. Cor G. McKenzie	5
		2 " J. McIntosh part of	15
		1 " Campbell McKenzie N.E. Cor	8
		5 " W. J. McLellan in Central portion	25
		5 " L. L. Willett N.E. Cor	30
		2 " J. A. Aiken in S.W. Cor	15
		5 " P. Goss in Central portion	30
		5 " L. L. Burns	30
1167	160	10 Acres M. F. Sherline N.½ of E.½ of N.W.¼ of 1167	60
		20 " C. A. Carichner E.½ " S.W.¼ of	100
		10 " John G. Capron ~~and~~ E½	60
		~~46~~ " A. G. Lawsey the N.E.¼ ~~and the S.W.¼~~	200 ~~230~~
		40 " J. M. Battee W.½ of W.½	200
		40 " Jas. McCoy	240
1168		15 acres C. A. Carichner in Cabells Sub-d equal 30 lots	90
		½ acre Uri Hill	3
		3½ Acres W. H. Huntley	25
		½ " A. L. Knox	5
		5 " M. F. McSkealy in N.E. Cor	25
		5 " Mrs. M. Thompson in Central Pt	25
		2½ " Nancy Hayden S.E. portion	15
1169			
1170			
1171		~~XX~~ on the Parcoe Map	
1172			
1173	80	S. Murray Savage	80

Lot	Acres	Pueblo Land	Value of Real Estate.
1174	110	10 Acres T. P. R. R. Co.	30
		30 " S. Murray Savage in S.E. Cor. of	75
		5 " Do. " S.W. " "	10
		65 " Unknown in N. 1/2	163
1175	140	40 Acres Joseph Storey in S. part	250
		20 " T. P. R. R. Co.	100
		80 " Do.	200
1176	200	T. P. R. R. Co.	300
1177	100	T. P. R. R. Co.	125
1178	200	T. P. R. R. Co. 160 Acres	200
1179	160	80 Acres Unknown W. 1/2	100
		80 " City Land E 1/2	
1180	160	T. P. R. R. Co.	200
1181	160	T. P. R. R. Co.	200

Lot	Acres	Pueblo Land	Value of Real Estate.
1182	160	55 Acres S. part of E. 1/2 S. A. Anthony	60
		95 " Wm A. Conn Und.	100
		10 " W. D. Whipple N. E. Cor.	15
1183	160	20 acres W. Peterson N. W. Cor.	20
		20 " Wistrell Peterson N. W. Cor.	20
		30 " Wm Wistrell S. W. Cor.	30
		10 " John E. Youngberg in E. 1/2	20
		65 " Joseph Faivre in E. 1/2	65
		5 " Loxley Richard	7
1184	80	Michael Hund	100
1185 Not on Pascoe Map	15		
1186	160	80 acres Und. Jos. Barnett	100
		40 " Saml Prayger	50
		40 " Jacob Schiller	50
		20 " T. P. R. R. Co.	25
1187	160	T. P. R. R. Co.	200
1188	160	Unknown	250

Puebla Land

Lot	Acres		Value of Real Estate.
1189	160	40 Acres N.W.¼ S.S. Brooks (Northern Addn)	75
		80 " E.½ Jas. Bryson	100
		40 " Unknown S.W.¼	60
1190	160	T.P.R.R.Co.	200
1191	160	T.P.R.R.Co.	200
1192	200	Unknown	300
1193	100	45 Acres John Callaghan N. part	50
		20 " Mc Geller Jr. E.½ of S.E.¼	20
		20 " G.M. Smith in	20
		40 " T.P.R.R.Co.	40
1194	160	80 Acres O.H. Simpkins N.½	80
		80 " Unknown E.½	100
1195	160	T.P.R.R.Co.	200
1196	160	T.P.R.R.Co.	200

Puebla Land

Lot	Acres		Value of Real Estate.
1197	160	80 Acres W.½ S.S. Brooks (Northern Addn)	150
		80 " E.½ Jas. Bryson	100
1198	160	T.P.R.R.Co.	200
1199	160	T.P.R.R.Co	200
1200	160	T.P.R.R.Co.	200
1201 Not numbered on Pascoe Map	30	T.P.R.R.Co.	60
1202	160	20 Acres T.P.R.R.Co.	25
		140 " Unknown in	175
1203	160	City Land	
1204	160	Emma D. Eaton all	150
1205	160	T.P.R.R.Co.	200
1206	160	80 Acres Richard Morrow	100
		80 Acres Unknown	120

Lot	Acres	Pueblo Land	Value of Real Estate.
1207	160	6 Acres C. P. Gerichten N.E. cor.	6
		T. P. R. R. Co. 156 Acs.	200
1208	200	160 Acres W. B. Hooper	300
1209	200	160 Acres D. Wallach	200
		75 " J. H. Hooper	115
1210	160	73 acres in, C. P. Gerichten	75
		20 " C. A. Hughes in S.E. 1/4	20
		20 " W. A. Phillips in S.E. 1/4	20
		40 " Unknown N.W. 1/4	60
		7 " Do.	10
1211	160	1 Acre C. P. Gerichten	1
		T. P. R. R. Co. 159 Acs.	200
1212	160	T. P. R. R. Co.	200
1213	160	Unknown	200

Lot	Acres	Pueblo Land	Value of Real Estate.
1214	160	20 Acres Geo Hyde Und.	25
		40 " T. P. R. R. Co	50
		80 " Do.	100
		20 " Unknown Undivided	25
1215	160	Thos Whaley	65
1216 Not numbered on Pascoe Map	20		
1217 and 1218 Not numbered on Pascoe Map	20	T. P. R. R. Co.	25
1219	160	T. P. R. R. Co	200
1220	160	T. P. R. R. Co.	200
1221	160	T. P. R. R. Co	200
1222	160	T. P. R. R. Co.	200

Lot	Acres	Pueblo Land	Value of Real Estate.
1223	160	80 Acres W.1/2 A. G. Gassen	100
		80 " Unknown E1/2	120
1224	320	40 Acres J. H. Smith N.W.1/4	50
		80 " R. C. McCormick	100
		80 " O. N. Sanford, Und 2/3 of W.1/2 Aff S.E.1/4 of —	100
		40 " T. O. R. R. Co	50
		80 " Nancy Hayden W.1/2	70
		40 " T. C. Stockton Und 1/3 of W1/2 & S.E. 1/4	40
1225		City Land	
1226			
1227			
1228			
1229	160	Jacob Grundike	200
1230	160	Jacob Grundike	200
1231	160	Emma D. Eaton all	150
1232		City Land	
1233		City Land	

Lot	Acres	Pueblo Land	Value of Real Estate.
1234	160	Jacob Grundike	200
1235	160	Jacob Grundike	200
1236	160	Jacob Grundike	200
1237	160	Jacob Grundike	200
1238	160	103 1/3 Acres Emma D Eaton	100
		56 2/3 " Jacob Grundike	60
1239		City Land	
1240		City Land	
1241		City Land	
1242		City Land	
1243		City Land	
1244		City Land	
1245		City Land	
1246	160	A. G. Gassen	160
1247	160	A. G. Gassen	160

Pueblo Land

Lot	Acres		Value of Real Estate.
1248	160	A. G. Gassen	160
1249	160	A. G. Gassen	160
1250	160	A. G. Gassen	160
1251	160	A. G. Gassen	160
1252	160	A. G. Gassen	160
1253		City Land	
1254		City Land	
1255		City Land	
1256		City Land	
1257		City Land	
1258	160	80 Acres W ½ of R. A. Israel	80
		80 " City Land	
1259	80	Unknown	120
1260	80	City Land	

Pueblo Land

Lot	Acres		Value of Real Estate.
1261	160	80 Acres Wm Porter	450
		80 " Young & Bray	450
1262		City Land	
1263			
1264			
1265	160	30 Acres Jos. Richards Aside	30
		10 " S. P. R. R. Co	12
		120 " Unknown	180
1266	40	City Land	
1267	160	Geo. A. Selwyn	200
1268	160	Unknown	200
1269	25	Unknown	32
1270		City Land	
1271			
1272			
1273			
1274			
1275			
1276	140	36⅔ Acres Jacob Grundise	40
		103⅓ " A. G. Gassen	100

Lot	Acres	Pueblo Land	Value of Real Estate.
1277	160	110 acres A. G. Gasson	100
		50 " J. H. S. Jamison	50
1278	160	Unknown	200
1279		City Land	
1280	120	40 Acre Jos Richards W. Side	50
		80 " City Land	
1281	86	Jos. Richards	90
1282	160	80 Acres. S. E. Dean Se. N½ & S. W¼	100
		80 " City Land	
1283	200	160 Acres, S. E. Dean all except 40 Acres in S. E. Cor.	200
		40 " D. Wallace S. E. Cor.	50

Lot	Acres	Pueblo Land	Value of Real Estate.
1284	160	80 Acres S. E. Dean N½	100
		80 " City Land	
1285	110	Jos Richards	50
1286	80	Jos. Richards	90
1287		City Land	
1288	80	Jos. Richards	90
1289	80	Jos. Richards	90
1290	80	Unknown	100
1291	160	Geo. A. Selwyn	200
1292	160	A. G. Gasson	160
1293		City Land.	
1294		City Land.	

Lot	Acres	Pueblo Land	Value of Real Estate.
1295	155	80 Acres P. H. Frank W. 1/2	80
		75 " City Land	
1296	160	80 Acres E. 1/2 of Sam Brown	120
		80 " City Land	
1297	160	40 Acres Jos. Richards W. side	50
		80 " City Land E/2	
		40 " Unknown in W. 1/2	60
1298	160	City Land	
1299	160	80 Acres Andrew Cassidy E/2	80
		80 Acres City Land	
1300	160	80 Acres Geo. A. Delwyn W. 1/2	100
		80 " City Land	
1301	160	Geo. A. Delwyn	200
1302	160	Jacob Grundike	200
1303	160	Jacob Grundike	200
1304		City Land	
1305			
1306			

Lot	Acres	Pueblo Land	Value of Real Estate.
1307	160	Jacob Grundike	200
1308	160	Jacob Grundike	200
1309		City Land	
1310			
1311			
1312		20 Acres D. C. B. Heinarie	25
		Jos. McCoy part C. L. Carr Deed part	25 10
1313		20 Acres D. C. B. Heinarie	25
		Jas McCoy part C. L. Carr Deed part	25 10
1314	160	80 Acres City Land	
		80 " Unknown	100
1315		City Land	
1316			
1317			
1318			
1319			
1320	50	20 Acres more Marriage Est.	50

Lot	Acres	Pueblo Land	Value of Real Estate.
1321			
1322			
1323		City Land	
1324			
1325			
1326			
1327		City Land	
1328	80	O. S. Witherby	100
1329			
1330			
1331		City Land	
1332			
1333			
1334			
1335	40	W. S. McLellan	40
1336		City Lands	
1337			
1338	90	Steiner and Klauber	90
1339	140	Young & Gray	50
1340		City Land	

Lot	Acres	Pueblo Land	Value of Real Estate.
1341	25	18 Acres Hulda Pechter	100
		4½ " Mrs. Nancy Hayden S.W. portion	15
1342	160	5 Acres L. Hanscom S.E. cor of N.E.¼	40
		20 " Mrs. A. M. Bates E½ of S.E.¼	120
		20 " Geo. Meinke S½ of N.W.¼	100
		40 " Saml J. Fletcher S.W.¼	200
		17 " Do — W.½ of S.E.¼ except 3 acres	100
		3 " Nancy Hayden W.½ of S.E.¼	15
		35 " Unknown in N½	320
		20 Acres L. Goodrich S.E.¼	140
1343	160	40 Acres the S.W.¼ being Skinner's Addition	
		10 " Bowers & Rowland Mdse. S.E.¼	80
		10 " G. W. B. McDonald N.W.¼	80
		10 " Wm Knapp S.W.¼ of N.W.¼	70
		20 " Mrs L. L. Burns W.½ of N.E.¼	100
		20 " Do. E.½ " N.W.¼	120
		10 " Do. in N.E.¼	50
		~~40 " S.W.¼~~ ?	
		40 Acres Unknown	400
1344	160	120 Acres Wetmore & Sanborn's Addition	
		10 " Unknown S.E.¼	70
		30 " L. Goodrich	150

Lot	Acres	Pueblo Land	Value of Real Estate.
1345	60	15½ Acres S. Graham	100
		33⅝ Acres B. F. Arnold Estate	200
		11½ " Geo. Scrivgeour	70
1346		S.½ of Mrs. A. M. Gates	100
		12½ Acres N.E. portion C. S. Hamilton	30
		40 Acres Rosario Adams N.W.¼	150
1347	30	S. Pueblo park	30
		S.½ City Cemetery	
1348	140	Arnold & Choate (all)	40
1349		50 Acres C. S. Hamilton	50
1350		W. D. Whipple	100
1351		Not on Pascoe Map	

Lot	Acres	Pueblo Land	Value of Real Estate.
1352	80	A. Cassidy	120
Unnumbered lot E. of 1352 & 1353	16½	A. Cassidy	20
1353	50	J. L. Rowe	50
1354		City Land Tierra de Ciudad	
1355		City Land Tierra de Ciudad	
1356	160	A. Cassidy	200
1357	160	Do.	200
1358	20	A. Cassidy	25
1359	160	A. Cassidy	200
1360	26	City Land	
1361	160	A. Cassidy	200

Lot	Acres	Pueblo Land	Value of Real Estate.
1362	160	10 Acres T. P. R. R. Co	15
		150 " A. Cassidy	175
1773	160	T. P. R. R. Co.	200
1774	160	T. P. R. R. Co.	200
1775	160	T. P. R. R. Co	200
1776	160	Steiner Klamber Heirs.	160
1777	160	A. G. Gassen	200
1778	160	A. G. Gassen	200
1779	160	60 Acres A. Klamber Heirs	75
		60 " Alva Mitchell Est.	90
		40 " Steiner Klamber	50
1780	160	80 Acres N. 1/2 City Land	
		80 " S. 1/2 Unknown	100

Lot	Acres	Pueblo Land	Value of Real Estate.
1781	160	City Land	
1782	200	12 Acres R. L. Hensley Heirs.	12
		10 " P. Knorf	10
		120 " T. P. R. R. Co.	150
		20 " J. M. Butler	20
		38 " Unknown	40
1783	200	40 acres in N. E. 1/4 Saml Darnell	50
		40 " Jos. V. Rogers N. W. portion	40
		40 " W. E. Haigh S. E. 1/4	40
		40 " N. E. 1/4 John E. Haigh	40
1784	160	80 Acres Jos. Richards E. 1/2	90
		10 " T. P. R. R. Co.	12
		30 " N. K. Gardner S. W. Cor.	30
		40 " Unknown	50
1785	160	80 Acres J. L. Rose E. 1/2	80
		80 " City Land N. 1/2	
1786	160	H. B. Bates all	200

Lot	Acres	Pueblo Land	Value of Real Estate.
1787	160	A. G. Gasser	200
1788	160	A. G. Gasser	200
1789	160	T. P. R. R. Co.	200
1790	160	Hartshorne & Wilcox all	160
1791	160	T. P. R. R. Co.	200
1792	160	40 Acres, J. A. Smith S. W. 1/4	40
		26 2/3 " O. A. Bamford Mid. 2/3 of N. W. 1/4	30
		T. P. R. R. Co 93 1/3 Acres.	200
		13 1/3 Acres T. C. Stockton 1/3 of N. W. 1/4	13
1793	70	25 Acres S. E. Cor. Jas. Casady	25
		20 " C. A. Wetmore	20
		10 " Brouillettes Addn	
		20 " Unknown	25

Lot	Acres	Pueblo Land	Value of Real Estate.
1794		T. P. R. R. Co.	200
1795		T. P. R. R. Co.	200
1796		T. P. R. R. Co.	200
1797	160	Unknown	200
1798	50	Unknown	62
1799		T. P. R. R. Co.	200
1800		T. P. R. R. Co.	200
1801	31	Jos. Richards	30
1802	92	Jos. Richards	95
1803		T. P. R. R. Co 20 acres	20
		A. E. Wheeley 40 "	40

Block	Lot	Skinner's Addition (Being the S. 1/2 of Pueblo Lot 1343)	Value of Real Estate.
410	1		
	2		
	3		
	4		
	5		
	6		
	7		
	8		
	9		
	10		
	11		
	12		
	13		
	14		
	15		
	16		
	17		
	18		
	19		
	20		
	21		
	22		
	23		
	24		
	25		
	26	Susan D. Skinner	30
	27		
	28		
	29		
	30		
	31		
	32		
	33		
	34		
	35		
	36		
	37		
	38		
	39		
	40		
	41		
	42		
	43		
	44		
	45		
	46		
	47		
	48		

Block	Lot	Skinner's Addition.	Value of Real Estate.
411	1		
	2		
	3		
	4		
	5		
	6		
	7		
	8		
	9		
	10		
	11		
	12		
	13		
	14		
	15		
	16		
	17		
	18		
	19		
	20		
	21		
	22		
	23		
	24		
	25		
	26		
	27	Susan D. Skinner	40
	28		
	29		
	30		
	31		
	32		
	33		
	34		
	35		
	36		
	37		
	38		
	39		
	40		
	41		
	42		
	43		
	44		
	45		
	46		
	47		
	48		

Block	lot	Skinner's Addition.	Value of Real Estate.
412	1		
	2		
	3		
	4		
	5		
	6		
	7		
	8		
	9		
	10		
	11		
	12		
	13		
	14		
	15	Bowers & Rowland	16
	16		
	17		
	18		
	19		
	20		
	21	Unknown	8
	22		
	23		
	24		
	25		
	26		
	27		
	28		
	29		
	30		
	31		
	32		
	33		
	34		
	35		
	36	Bowers & Rowland	24
	37		
	38		
	39		
	40		
	41		
	42		
	43		
	44		
	45		
	46		
	47		
	48		

Block	lot	Skinner's Addition.	Value of Real Estate.
413	1		
	2		
	3		
	4		
	5		
	6		
	7		
	8	Bowers & Rowland	10
	9		
Tract	10		
"	11		
"	12		
"	13		
"	14		
"	15		
414	Tract 1		
	" 2		
	" 3		
	" 4		
	5	Bowers & Rowland	10
	6		
	Tract 7		
	" 8		
	" 9		

Lots	Acres		
1	1		
2	1		
3	1		
4	1		
5	1		
6	1	Susan D. Skinner	10
7	1	Susan D. Skinner	10

Skinner's Addition.

Lot	Acres		Value of Real Estate.
8	1	J. M. Battles	10
9	1	J. M. Battles	10
10	1	W. L. McLellan	10
11	1		
12	1		
13	1		
14	1		
15	1		
16	1		
17	1		
18	1	Susan D. Skinner	10
19	1	Susan D. Skinner	10
20	1	Susan D. Skinner	10

Horton's Addition

Being a Subdivision of Subdv Lots Nos 1132. 1133. 1134. 1146. 1147 & 1156

Block	lot		Value of Real Estate.
A	A	L. Chase	60
	B	J. Russ & Co.	60
	C	A. H. Gilbert Estate	50
	D	do. 1/2 J. Russ & Co. 1/2	1/2 25
	E	do. 1/2 do. 1/2	1/2 25
Fract	E	do. 1/2 do. 1/2	1/2 8
"	F	do. 1/2 do. 1/2	1/2 8
"	G	do.	1/2 5
"	H	do.	1/2 5
	I	do.	50
	J	do.	50
	K	Fidelia K. Shepherd	60
	L	Unknown	60
B	A		75
	B		
	C		
	D		
	E		
	F	S. S. Clark Estate	720
	G		
	H		
	I		
	J		
	K		
	L		
C	A	C. Dobliar	1/2 25
	B	Louis Brauson S. 1/2, C. Dobliar N. 1/2	50
	C	C. P. Quicksten S. 1/2, L. Brauson S. 1/2	25
	D	Sarah N. Ott	25
	E	Unknown	50
	F	do.	50
	G	Jacob Hoke Und 1/2 S. Gross Und. 1/2	60
	H	do. " 1/2 do. " 1/2	1/2 33
	I	Maggie Raynor	1/2 30
	J	Mrs A. E. Landes	60
	K	Jos. Whitmore	60
	L	Unknown	30
			65

Block	lot	Horton's Addition	Value of Real Estate.
D	A	Le. Deleval	65
	B	Do.	60
	C	Unknown	60
	D	Do.	60
	E	John A. Young	60
	F	Do.	65
	G	Jas. McCoy	60
	H	John A. Young	60
	I	C. P. Reichten S./2 Jacob Hoke N.1/2	N.1/2 30 S.1/2 30
	J	A. A. Warnock	60
	K	Robt. Rea	60
	L	D.V.B. Heinrich	65
E	A	Cooper — John Doe	65
	B	Do. — John Doe	60
	C	Anna S. Knowles	60
	D	Julius Holm N.1/2, Aug. Reinvoldt S.1/2	S.1/2 30 N.1/2 30
	E	Thos Horan	60
	F	G. Ginocchio Esq.	65
	G	A. F. Heinemann	75
	H	Do.	60
	I	Do.	65
	J	Do.	65
	K	Do.	65
	L	Do.	75
F	A	15 feet in Street, C. B. Culver 35 ft.	100
	B	C. B. Culver	60
	C	Unknown	60
	D	Do.	60
	E	C. Mc. Holland	60
	F	Do.	65
	G	F. A. Battey Und. 1/2	35
	H	Do. Und. 1/2	32
	I	Unknown	65
	J	Steiner & Klauber	65
	K	C. P. Reichten W. 1/2 W. Leach E. 1/2	Reichten Leach 60
	L	15 feet in Street C. P. Reichten W. 1/2 Do. E. 1/2	Reichten Leach 75

Block	lot	Horton's Addition	Value of Real Estate.
G	A	R. C. Russell	80
	B	Do.	75
	C	S. A. Craigue	75
	D	R. White	75
	E	John Calaghan	85
	F	30 feet in Street John Calaghan	75
	G	30 feet in Street ~~Do.~~ W. A. Beers E. 1/2 R. White W. 1/2	W. 1/2 30 E. 1/2 50
	H	Do. E. 1/2 Do W. 1/2	W. 1/2 30 E. 1/2 50
	I	R. White	75
	J	S. A. Craigue	75
	K	Do.	75
	L	Geo. Geddes	100
H	A	Jacob Hoke Und. 1/2 & P. Ross Und 1/2	Und. 1/2 32
	B	Do. " 1/2 & Do. " 1/2	S. 1/2 25
	C	Do " 1/2 of N.1/2 & Und. 1/2 of N.1/2 Unknown S. 1/2	S. 1/2 30 Und. 1/2 12
	D	& L. Smiley S. 1/2 Unknown N. 1/2	25
	E	Unknown	55
	F	Do.	60
	G	Hulda Richter	75
	H	Do.	60
	I	Do.	50
	J	Do.	50
	K	Do.	50
	L	Unknown	60
A	A	W. H. Gardner	60
"	B	Do.	50
	C	John A. Young	60
	D	John Schmidt	60
	E	Do	60
	F	Do	65
	G	Do	70
	H	Do	60
	I	Do.	60
	J	John A. Young	60
	K	A. H. Wilcox	60
	L	Do.	65

Block	lot	Hortons Addition		Value of Real Estate.
Fracl. J		L. Palmer 100x100 ft. Wm Jones 70x200 feet		100 100
Fracl. K		Jacob Hoke 100x85 feet ~~#~~ T. Goss Und 1/2 of 100x85 ft.	Goss Hoke	50 50
		T.P.R.R. Co. 25x100 ft.	T.P.R.R.	30
		H. Mabury 100x100 ft		100
		A. Littigon 50 ft in Middle		40
		R. White 50 "		45
Fracl. L		County Court House		
1	A			
	B			
	C			
	D			
	E			
	F	L. L. Lockling		240
	G			
	H			
	I			
	J			
	K			
	L			
2	A	Jessie Brooks		20
	B	Do.		18
	C	Do.		18
	D	Anna E. Nutt		18
	E	Do.		18
	F	Do.		20
	G	Do. W. 25 feet of L. L. Lockling Balance	Nutt	6 2
	H	Do. W. 25 " " Do "	Nutt	6 2
	I	Do. W. 25 " " Do "	Nutt	6 3
	J	W. 25 ft. Jessie Brooks		6
	K	" 25 " Do M. A. Lund 3/4		12 6
	L	" 25 " Do Do. 3/4		14 5

Block	lot	Hortons Addition	Value of Real Estate.
3	A		
	B		
	C		
	D		
	E		
	F	Mrs. L. L. Burns	280
	G		
	H		
	I		
	J		
	K		
	L		
4	A	Hiram Mabury	37
	B	Do.	35
	C	Do.	35
	D	Do.	35
	E	Do.	35
	F	Do.	35
	G	G. W. B. McDonald	40
	H	Do.	30
	I	Do.	30
	J	Do.	30
	K	Do.	30
	L	Do.	30
5	A	G. W. B. McDonald	
	B	~~A. F. Dyer~~	20
	C	Do.	
	D	Do.	
	E	S. F. Morse	35
	F	Do.	45
	G	John S. Johnson	
	H	Do.	
	I	Robt. Howe	38
	J	Do.	38
	K	Do.	38
	L	M. Lacy	50

Block	lot	Horton's Addition	Value of Real Estate.
6	A	D. Choate	25
	B	Do.	24
	C	Theo Sehman	
	D	Do.	
	E	Do.	109
	F	Do.	
	G	D. Choate	30
	H	Do.	25
	I	Do.	25
	J	Do.	25
	K	Do.	25
	L	Do.	30
7	A		
	B		
	C		
	D		
	E		
	F	Unknown	500
	G		
	H		
	I		
	J		
	K		
	L		
8	A	G. S. Foster	50
	B	F. B. Lowell	35
	C	I. Knudson	
	D		35
	E		
	F		
	G	Public School, New San Diego School District Property	
	H		
	I		
	J	I. Knudson	35
	K	Jas. Coyne	35
	L	Frank Czernowski	40

Block	lot	Horton's Addition	Value of Real Estate.
9	A	Ellen A. Bush	65
	B	Do.	55
	C	Susie A. DeLancy	60
	D	Unknown	60
	E	Paul Sainsevain	60
	F	Margaret Macgselyn	70
	G	Ellen A. Bush	70
	H	Do.	60
	I	Do.	60
	J	Do.	60
	K	W. S. Jewell	60
	L	Do.	70
10	A	Ellen A. Bush	30
	B	Do.	20
	C	J. P. Christenson A. 1/2 of ~~X~~ W. B. Norris S 1/2	S 1/2 20 A 1/2 20
	D	Phillip Weddel (minor)	50
	E	J. S. Richards	60
	F	Phillip Weddle (minor)	80
	G	Maggie Walter	75
	H	Do.	70
	I	Mrs. K. Grunewaldt	70
	J	S. G. Blaisdell	70
	K	Geo. G. Bradt	50
	L	Do.	70
11	A	Unknown	70
	B	P. Brady	60
	C	Will M. Smith	60
	D	J. C. Bailey	60
	E	D. V. B. Henarie	60
	F	F. B. Mullett	75
	G	J. A. Henriquez	75
	H	Jas. McCoy	60
	I	J. C. Bailey	60
	J	B. F. Snyder	60
	K	T. Graham S. 1/2, B. J. Grenelle	S. 1/2 30 A. 1/2 30
	L	Larson & Wescott	75

Block	lot	Horton's Addition	Value of Real Estate
12	A		
	B		
	C		
	D		
	E		
	F	Com'l Bank	1000
	G		
	H		
	I		
	J		
	K		
	L		
13	A	A. F. Hinchman	85
	B	Do.	70
	C	Do.	70
	D	Do.	70
	E	Do.	70
	F	Do.	80
	G	A. H. Wilcox	80
	H	A. F. Hinchman	70
	I	Do.	70
	J	Do.	70
	K	Do.	70
	L	Do.	80
14	A		
	B		
	C	Mrs E. A. DeWolf	310
	D		
	E		
	F		
	G		
	H		
	I	L. Chase	530
	J		
	K		
	L		

Block	lot	Horton's Addition	Value of Real Estate
15	A	Unknown	80
	B	Do	75
	C	Do	75
	D	Do	75
	E	Do	75
	F	Do	80
	G	P. Koster	80
	H	Do.	75
	I	Do.	75
	J	Unknown	75
	K	Do	75
	L	Do	80
16	A		
	B		
	C		
	D		
	E		
	F	H. H. Bancroft	1500
	G		
	H		
	I		
	J		
	K		
	L		
17	A	Mary C. Morse	120
	B	Do.	110
	C	J. M. Asher	110
	D	Mary C. Morse	110
	E	Do	110
	F	Do	125
	G	Do	130
	H	Do	120
	I	Do	12
	J	J. M. Asher	120
	K	Mary C. Morse	120
	L	Do.	130

Block	lot	Horton's Addition		Value of Real Estate.
18	A	Mary C. Morse		130
	B	Do		110
	C	Do		110
	D	Do		110
	E	E. Aylworth		110
	F	Do.		135
	G	C. Hubbell		110
	H	Do.		100
	I	S. D. Library Association		100
	J	Mary C. Morse		100
	K	Do.		100
	L	Do.		110
19	A	D. V. B. Henarie		85
	B	Do.		75
	C	Do.		75
	D	G. S. Foster Und. 1/2	1/2	38
	E	S. L. Burns		75
	F	Do.		90
	G	L. Chase		
	H			220
	I			
	J	Fred. Schwerer		70
	K	E. W. Elliott Und 1/2 Unknown Und 1/2	Und 1/2 / Und 1/2	35 / ~~35~~
	L	Do. " 1/2 Do. " 1/2	Und 1/2 / Und 1/2	40 / ~~40~~
20	A	J. W. Killebrew		75
	B	Jacob Hooke		70
	C	J. H. Simpson		70
	D	Do.		70
	E	C. P. Gerichten W. 1/2 Mrs. E. A. Veazie E. 1/2	Gerichten / Veazie	40 / 40
	F	Do. W. 1/2 Do. E. 1/2	Gerichten / Veazie	45 / 45
	G	D. T. Phillips		85
	H	Do.		70
	I	C. C. Church		70
	J	Unknown		70
	K	H. H. Wildy Estate		70
	L	Do.		75

Block	lot	Horton's Addition		Value of Real Estate.
21 Bk	A	Unknown		65
Bk	B	Do.		60
Bk N 1/2 C	C	Geo. P. Marston Estate S. 1/2 ~~Steiner & Klauber~~ N. 1/2 Unknown	S. 1/2	35 / 35
	D	Do. W. 1/2 Steiner & Klauber E. 1/2	E. 1/2 / W. 1/2	30 / 30
	E	Do. W. 1/2 Do. E. 1/2	E. 1/2 / W. 1/2	30 / 30
	F	Do. W. 1/2 ~~[illegible]~~ Do. E. 1/2	E. 1/2 / ~~[illegible]~~ W. 1/2	30 / 30
	G	Steiner & Klauber		
	H	Do.		215
	I	Do.		
	J	Unknown		60
	K	Do.		60
Bk	L	Do.		70
22	A	A. Huntsinger		60
	B	Do.		50
	C	Do.		50
	D	G. W. B. McDonald		50
	E	I. N. Reed		50
	F	Do.		65
	G	C. P. Gerichten		65
	H	Do.		50
	I	Unknown Please assess in name of John Curry Oakland Cal		50
	J	A. Huntsinger		45
	K	Do.		45
	L	Do.		50
23	A	A. A. Cole		600
	B			
	C			
	D			
	E			
	F			
	G			
	H			
	I			
	J			
	K			
	L			

Block	lot	Hortons Addition	Value of Real Estate.
24	A		
	B		
	C		
	D		
	E		
	F	Wm Keenan Est.	570
	G		
	H		
	I		
	J		
	K		
	L		
25	A	W. J. Tighe	125
	B	Do.	
	C	Do.	
	D	Lucy Ann C. Woods	40
	E	Sarah A. Utt	40
	F	Mrs. A. H. H. Stewart	50
	G	Unknown	60
	H	Do.	40
	I	Lucy Ann C. Woods	35
	J	Unknown	25
	K	L. L. Sockling E. 3/4	20
	L	Do. E. 3/4	20
26	A	C. S. Hamilton	30
	B	A. C. Tedford 40 ft. of N. part of. Unknown S. 10 feet	~~30~~ 24
	C	Unknown	30
	D	Do.	30
	E	Do.	30
	F	Do.	40
	G	Do.	30
	H	Do.	30
	I	Do.	30
	J	Do.	30
	K	C. S. Hamilton 40 X 100 ft. Unknown S. 10 feet	20
	L	C. S. Hamilton	30

Block	lot	Hortons Addition	Value of Real Estate.
27	A		
	B		
	C		
	D		
	E		
	F	Warren Cowan	200
	G		
	H		
	I		
	J		
	K		
	L		
28	A	Harbison & Dowling	50
	B	Do.	45
	C	Eliz. Stanwood	40
	D	John G. Capron	45
	E	Do.	50
	F	Do.	60
	G	Do.	40
	H	Do.	35
	I	Do	30
	J	Eliz. Stanwood	30
	K	Harbison & Dowling	25
	L	Do.	25
29	A		
	B		
	C		
	D		
	E		
	F		
	G	Levi Chase	1000
	H		
	I		
	J		
	K		
	L		

Block	lot	Hortons Addition	Value of Real Estate.
30	A	A. Stephens	60
	B	Do.	50
	C	Ed. O'Leary	50
	D	Unknown	50
	E	Do	50
	F	Do	60
	G	Mrs. A. B. Dunham	90
	H	Do.	45
	I	G.W. Barnes	45
	J	G. H. Bower	45
	K	A. F. Hindeman	45
	L	J. B. Hooker	60
31	A		
	B		
	C		
	D		
	E		
	F	George Hayde	1000
	G		
	H		
	I		
	J		
	K		
	L		
32	A	Mrs. A. L. Clark	85
	B	Do.	75
	C	Rosa Smith	75
	D	O. W. Gates	75
	E	John D. Bass	75
	F	Do.	80
	G	D. Choate	80
	H	Do.	75
	I	J. Jossett N 1/2 & J.H. Snyder S 1/2	5 1/2 37 4 1/2 38
	J	Mrs. L. M. Smith	75
	K	Jo Schumm	75
	L	S. Raffi	85

Block	lot	Hortons Addition	Value of Real Estate.
33	A	W. B. Kline	90
	B	Anna E. Hutt	80
	C	H. W. Johnson	80
	D	Geo. Journeay	80
	E	Reuben F. S. 1/4 Geo. Journeay 3/4	1/4 60 1/4 20
	F	Do. all	all 40
	G	Mattie Coulton	90
	H	W. E. Rowe N 27 ft. of Mattie Coulton S. 23 ft. of	Rowe 35
	I	Mrs. Emily D. Wilbur	80
	J	Mrs. Emily D. Wilbur	80
	K	Unknown	80
	L	Do.	95
34	A		
	B		
	C		
	D		
	E		
	F	L. L. Lockling	1300
	G		
	H		
	I		
	J		
	K		
	L		
35	A	C. B. Culver	150
	B	J. V. Mumford	130
	C	A. S. Church 1/2 & W. H. Lytle	1/2 65 1/2 65
	D	Unknown	130
	E	R. C. McCormick S. 20 x 50 ft. of N 1/2 of L & N. 30 x 100 ft. J. H. Snyder S. 20 x 50 ft. of E 1/2 of	McCormick 40
	F	R. C. McCormick W 1/2 & J. H. Snyder 50 x 50 ft of E 1/2 of	W 1/2 275
	G	W. B. Kline	150
	H	Do,	110
	I	Gordon & Hazzard	110
	J	E. W. Mowe	110
	K	T. A. Davis	110
	L	Julia M. Simms	125

Block	lot	Horton's Addition	Value of Real Estate
36	A	Episcopal Church	150
	B	Do.	125
	C	Unknown	125
	D	C. Gilbert Wheeler	125
	E	M. E. Church	140
	F	Do.	165
	G	J. H. Snyder	500
	H	Do.	150
	I	T. L. Nesmith	140
	J	Do.	140
	K	John D. Bass	140
	L	C. F. Francisca	160
37	A	Unknown	1900
	B		
	C		
	D		
	E		
	F		
	G		
	H		
	I		
	J		
	K		
	L		
38	A	John Butler E½ # Edwin Bailey W½	W½ 30 E½ 50
	B	R. C. Russell	75
	C	Unknown	75
	D	Do	75
	E	Do W. 74 ft. of Fany Fulkerson E. 26 X 70 ft.	30 60
	F	30 ft. in St Unknown W. 74 ft X 20 ft Fany Fulkerson E. 26 X 70 ft.	40 45
	G	30 ft. in St. Do E. 96 X 20 ft Do. W. 4 X 70 ft	8 55
	H	Unknown E 96 X 20 ft. Do W. 4 X 70 ft	7 100
	I	John Desmond N. 20 ft. of S Unknown S. 30 ft.	30 N. 20 ft. 20
	J	Do. S 25 " " S Mrs. E. A. Veazie N½	N½ 50 S½ 50
	K	R. C. Russell N½, Mrs. E. A. Veazie S½	S½ 50 N½ 50
	L	Do. 7 X 100 ft. of " Do. N. 43 ft of	N. 43 ft 110 7 X 100 ft. 18

Block	lot	Horton's Addition	Value of Real Estate
39	A	A. P. Knowles	70
	B	Thos. Robinson	65
	C	J. H. Rickey	65
	D	R. White	65
	E	Do.	65
	F	30 ft. in St.	
	G	30 ft. in St. Mrs. Connell	75
	H	Mrs. Connell	70
	I	Colin Chisholm	70
	J	Maggie Raynor	70
	K	Do.	70
	L	Mrs. J. F. Britton	85
40	A	15 ft. in St. Hinton & Gordon	50
	B	Do.	50
	C	~~David Meeker~~ Do.	50
	D	Unknown	50
	E	Do.	50
	F	F. H. Shepherd	65
	G	David Meeker	75
	H	Unknown	65
	I	Do.	65
	J	Hinton & Gordon	65
	K	Do.	65
	L	15 ft. in St. Do.	65
41	A	15 ft. in St. Jose G. Estudillo W½ # J. B. Lang 21 X 35 ft. of E½	12 70
	B	Do. W½ " Do. 21 X 50 " " E½	13 60
	C	Unknown	80
	D	Do.	80
	E	Do	80
	F	Do.	95
	G	D. Choate	125
	H	Arnold & Choate S½ # F. J. McIntosh	S½ 50 N½ 50
	I	M. J. Potter	100
front on Plaza	J	Do.	100
" " Plaza	K	S. 21½ ft. D. C. Reed # T. Goss 21½ X 90 ft, N½ Unk. W. 10 ft. of N½, Unk. W. 7 X 90 ft. # 20	Goss 60 Reed 50
	L	15 ft. in St. Unknown S. 35 ft	200

Block	lot	Horton's Addition	Value of Real Estate
42 S. 5 feet of	C	L. Chase S. 5x50 ft of E part # A. Hiscock 5x50 ft. of S. part of	10
	D	L. Chase E. 50x50. A. Hiscock W. 1/2	90
	E	L. Chase N. 35x50 ft. of E. part of # A. Hiscock 50x35 ft. of W. 1/2	80
	F	Winter L. part # A. Hiscock	175
	G	A. Reed Mrs.	175
	H	E. 35x50 ft. E. B. Gifford, A. Kramer Und. 1/2 of E. 1/2 of W. 1/2 of 35x25 ft. L. Winter part	Kramer 30 / 80
		T. Goss 25x35 ft. W. part	Goss 40
	I	E 1/2, 50x50 ft. E. B. Gifford, A. Kramer Und. 1/2 of E 1/2 of W. 1/2, L. Winter Und. 1/2 of E 1/2 of W. 1/2	Winter 30 / Kramer 60
		T. Goss 25x50 " of lot "I"	Goss 120
S. 5 feet of	J	5x50 ft. of E 1/2 E. B. Gifford, A. Kramer Und. 1/2 of E 1/2 of W. 1/2 of 5x25 ft. T. Goss 5x25 ft. S part	Goss 5x25 390 / Goss 10 / 15
		L. Winter Und. 1/2 of E 1/2 of W. 1/2 of 5x25 ft. of	Winter 8
43	A	E. W. Bushyhead N. 1/2 of # M. B. Taggart S. 1/2	100 / 100
	B	M. B. Taggart	150
	C	San Diego Lodge I. O. O. F. No. 153	150
	D	D. Wallach	150
	E	Geo. P. Marston Estate	150
	F	Do.	175
	G	G. N. Campbell	700
	H	D. T. Phillips	500
	I	W. B. Norris	500
	J	Jas. Hodge N. 1/2 D. Choate S. 1/2	S 1/2 250 / N. 1/2 ~~200~~
	K	do.	500
	L	do.	600

Block	lot	Horton's Addition	Value of Real Estate
44	A	L. M. Josse	500
	B	A. H. Gilbert Estate	400
	C	Theo. F. White	450
	D	E. Bartlett	450
	E	Robt. Johnson	400
	F	T. C. Stockton	600
	G	T. A. Davis	160
	H	J. A. Cohen	160
	I	Loewenstein & Co. S. 1/2 C. C. Church N. 1/2	N. 1/2 70 / S 1/2 70
	J	W. D. Snow	140
	K	W. G. Fulton	140
	L	P. L. Hatch	150
45	A	Wm Wentzel	140
	B	Do. N. 1/2 Gw. Barnes S. 1/2	S 1/2 65 / N. 1/2 65
	C	C. C. Church S. 1/2 G. H. Bower N. 1/2	S 1/2 65 / N 1/2 65
	D	Mary Rennie	130
	E	L. L. Lockling	100
	F	Do.	115
	G	F. H. Shepherd	130
	H	F. H. Shepherd	100
	I	R. L. Wright	
	J	J. M. Haight	100
	K	H. Mabury	100
	L	Do.	115
46	A	Joseph Faiore	110
	B	Do. N. 1/2 # Kate & Josephine McCormack S. 1/2	N. 1/2 48 / S 1/2 47
	C	P. O. Tosse S. 1/2 of # Mrs. L. Robinson N. 1/2	N 1/2 48 / S. 1/2 48
	D	C. P. Gerichten	95
	E	Rosano Adams	95
	F	Do.	115
	G	~~R. J. Gray~~ Unknown	90 / ~~90~~
	H	S. Statler	80
	I	Wm S. Little	80
	J	Presbyterian Church	80
	K	Do.	
	L	John F. Richards	90

Block	Lot	Horton's Addition	Value of Real Estate.
47	A	Dan Manning	85
	B	Do	75
	C	Do	75
	D	Josiah Kellogg	75
	E	G.W. Hazzard	75
	F	Do.	80
	G	Do.	70
	H	Do.	60
	I	Do.	60
	J	M. F. Aveline	60
	K	Do.	60
	L	H. A. Hensley	65
48	A	Mrs. Le L. Perry	65
	B	Do.	55
	C	Do.	55
	D	A. F. Hinchman	50
	E	Do.	50
	F	Do.	65
	G	Do.	60
	H	Do.	50
	I	Do.	50
	J	W. F. McCauley	50
	K	Do.	50
	L	D. C. Reed	60
49	A		
	B		
	C		
	D		
	E		
	F	Wm H. Mahony	400
	G		
	H		
	I		
	J		
	K		
	L		

Block	Lot	Horton's Addition	Value of Real Estate.
50	A		
	B		
	C		
	D		
	E		
	F	J.W. Crawford	550
	G		
	H		
	I		
	J		
	K		
	L		
51	A		
	B		
	C		
	D		
	E		
	F	M. L. le Clerc	450
	G		
	H		
	I		
	J		
	K		
	L		
52	A	Anna S. Knowles	20
	B	Do.	20
	C	Kate McCormack	20
	D	O. Lee & Moore	20
	E	Jas. Murphy	20
	F	Do.	30
	G	Unknown	40
	H	Do.	30
	I	Do.	30
	J	E. F. Sadler S. 1/2. Unknown N. 1/2	1/2 10 1/2 10
	K	John G Capron	20
	L	Do.	30

Block	lot	Horton's Addition	Value of Real Estate.
53	A	W. B. Norris	30
	B	Do.	20
	C	Oscar Palmer	20
	D	M. C. McCormack	20
	E	Mrs. Eliz. Weddle	20
	F	Do.	30
	G	Josephine McCormack	35
	H	Unknown	35
	I	M. C. McCormick	18
	J	Unknown	25
	K	E. Bartlette	18
	L	Do.	25
54	A	A. F. Heinchman	500
	B		
	C		
	D		
	E		
	F		
	G		
	H		
	I		
	J		
	K		
	L		
55	A	L. Goodrich	54
	B	Do.	40
	C	J. B. Hooker	40
	D	F. B. Lowell	40
	E	L. Goodrich W½ – Unknown E½	E½ 20 / W½ 20
	F	Do. W½ Do E½	E½ 25 / W½ 25
	G	Rosa Moran	55
	H	Do	45
	I	J. U. Jackson	50
	J	M. A. Luce	40
	K	Do. S½ J. D. Mantania N½	N½ 20 / S½ 20
	L	Do. All	50

Block	lot	Horton's Addition	Value of Real Estate.
56	A	C. B. Culver	55
	B	Do.	45
	C	C. J. Fox	45
	D	E. A. Harper	45
	E	Unknown	45
	F	"	50
	G	T. L. Nesmith	~~[illegible]~~
	H	E. A. Harper N½ # T. L. Nesmith S½	N½ 22 / S½ 25
	I	Do. All	45
	J	~~E. A. Harper~~ L. L. Southwick Estate	45
	K	C. B. Culver	45
	L	Do	55
57	A	A. G. Fassen	65
	B	Do.	55
	C	Mrs. H. M. Crowell	55
	D	Unknown	55
	E	W. S. Gregg Jr.	55
	F	F. L. Nash	65
	G	Unknown	65
	H	Do.	50
	I	Flanagan Estate	50
	J	W. L. Minear	50
	K	Mrs. M. G. Wheeler	50
	L	Do	60
58	A	P. Arnold	85
	B	J. O. Hattleberg	75
	C	W. A. Winder	75
	D	Ahira Cobb	75
	E	Do.	75
	F	Do.	85
	G	Unknown	80
	H	Do.	65
	I	J. J. Stone	60
	J	Unknown	60
	K	C. P. Crichton	60
	L	Thos. Horan	70

Block	lot	Hortons Addition		Value of Real Estate
59	A	John S. Johnson		115
	B	C. D. Hoyt		95
	C	Do.		95
	D			
	E			
	F	Wm B. Kline		550
	G			
	H			
	I			
	J	E. P. St. John N.1/2, C. D. Hoyt S.1/2 of	S.1/2 N.1/2	40 40
	K	C. D. Hoyt		80
	L	Do.		85
60	A	D. Cleaveland		145
	B	Isabella I. Clark		130
	C	T. Velaque N.1/2 # J. H. Snyder S.1/2	S.1/2 N.1/2	65 65
	D	Geo. Troxwell S.1/2 W. S. Jewell N.1/2	N.1/2 S.1/2	65 65
	E	S. S. Clark Estate S.1/2 # Robt. Angleniere N.1/2	N.1/2 S.1/2	65 65
	F	P. C. Remondino		200
	G	Do.		120
	H	Do.		90
	I	A. Schneider		90
	J	~~A. Schneider~~ J. W. Kellebrew N.1/2 # O. O. Jone S.1/2		90
	K	B. P. Hill	S.1/2 N.1/2	50 50
	L	Geo. Troxwell		115
61	A	F. S. Fessenden		600
	B	Do.		450
	C	I. Louis N.1/2 # E. W. Morse Mud 1/2 of S.1/2 B. Howard 1/2 of S.1/2	Mud 1/2 of S.1/2 1/2 of S.1/2 N.1/2	113 113 225
	D	T. L. Nesmith		450
	E	C. Hubbell		450
	F	J. E. High N.1/2 of N.1/2, ~~N.1/2 of~~ C. Hubbell S.1/2 of N.1/2, G. P. Marston Est. S.1/2 # S.1/2 of N.1/2	S.1/2 N.1/2 of N.1/2 S.1/2 of N.1/2	400 175 200
	G	Jas. M. Pierce Mud 1/2 # E. W. Morse Mud 1/2	Mud 1/2 Mud 1/2	110 110
	H	Unknown		150
	I	C. J. Fox		150
	J	Mrs H. A. Hirschberg		150
	K	E. W. Morse Mud 1/2 B. Howard 1/2	1/2 1/2	75 75
	L	J. A. F. Brown		180

Block	lot	Hortons Addition		Value of Real Estate
62	A	Unknown		170
	B	Do.		150
	C	A. G. Morton		145
	D	C. P. Gerichten		145
	E	C. P. Gerichten		145
	F	Do.		170
	G	Do. S.1/2 of Unknown N.1/2	N.1/2 S.1/2	350 500
	H	Do. N.40 feet of — Unknown S.10 ft.	S.10 ft. N.40 ft.	120 480
	I	Unknown		600
	J	C. P. Gerichten		600
	K	W. S. Gregg Jr. N.1/2, ~~Henry Hemphill S.1/2~~ Mrs. A. A. Cooper S.1/2	N.1/2 S.1/2	300 300
	L	Joseph Faiose N.1/2 Unknown S.1/2 Impts.	S.1/2 N.1/2	350 450
63	A			
	B			
	C			
	D			
	E			
	F	A. F. Hinchman		1700
	G			
	H			
	I			
	J			
	K			
	L			
64	A	L. Goodrich		85
	B	Do		70
	C	Do		70
	D	Do		70
	E	W. B. Kline		70
	F	Do.		75
	G	L. Goodrich		120
	H	Do		100
	I	Do		100
	J	Do		100
	K	Do		100
	L	Do		120

Block	lot	Horton's Addition				Value of Real Estate.
65	A					
	B					
	C					
	D					
	E					
	F	Geo. Hyde				800
	G					
	H					
	I					
	J					
	K					
	L					
66	A	G. J. Frost E 1/2	Unknown W 1/2		N. 1/2	45
					E. 1/2	25
					W. 1/2	40
	B	Do. E. 1/2	Do. W. 1/2		E. 1/2	25
	C	W. W. Bowers				60
	D	Do				60
	E	Conrad Baird				60
	F	Do.				70
	G	J. Russell Co. 2/3	W. G. Goodwin 1/3		1/3	23
					2/3	47
	H	Do. 2/3	W. G. Goodwin 1/3		1/3	24
					2/3	46
	I	W. W. Bowers				70
	J	Unknown				70
	K	W. W. Bowers W. 1/2	Unknown E 1/2		5 1/2	45
					W. 1/2	25
	L	Do. W. 1/2	Do.	E. 1/2	5 1/2	50
					W. 1/2	30
67	A	John H. Koop				80
	B	A. F. Hinchman				70
	C	Do				70
	D	Do.				70
	E	Unknown				70
	F	Do.				80
	G	Benton H. Young				95
	H	Mary A. Dougherty				80
	I	A. F. Hinchman				85
	J	Do.				85
	K	W. A. Begole S. 1/2 of	Robt. Bailey N. 1/2			40
	L	Robert Bailey				90

Block	lot	Horton's Addition	Value of Real Estate.
68	A		
	B		
	C		
	D		
	E		
	F		
	G	W. H. H. Mabury	1700
	H		
	I		
	J		
	K		
	L		
69	A	W. L. Mercer	175
	B	Do.	150
	C	Jno. Fridla	150
	D	T. Verlaque	145
	E	C. J. Edwards	145
	F	A. J. Babb.	175
	G	A. A. Cole	1400
	H	Chas. Snider N. 1/2, A. A. Cole S. 1/2	S. 1/2 425 / N. 1/2 425
	I	Jas. Fridla	850
	J	J. E. Higle S. 1/2 & Jennie Scott N. 1/2	S. 1/2 425 / 425
	K	Mrs. A. B. Dunham	850
	L	A. Schneider S. 1/2 C. Deleval N. 1/2	N. 1/2 650 / S. 1/2 650
70	A	John A. Fenning	850
	B	Unknown	700
	C	Mrs. Amanda McCarthy N. 30 ft. of	S. 20 240 / N. 30 ft. 390
	D	D. Schuyler S. 1/2 & Jas. Russell N. 1/2	N. 1/2 325 / S. 1/2 325
	E	Central Market Co.	650
	F	Do. N. 1/2 T. Verlaque S. 1/2 of	N. 1/2 400 / S. 1/2 500
	G	Do. N. 1/2, Unknown S. 1/2 of	N. 1/2 120 / S. 1/2 175
	H	Do. all	225
	I	D. Schuyler	N. 1/2 225 / S 15 ft. 20 / 60
	J	Do. S. 10 ft. B. Sigle N. 15 ft. of S. 1/2	Unknown N. 1/2 S. 100 ft. 425
	K	C. F. Baldwin	225
	L	J. D. Mantania Und. 1/2 M. A. Luce 1/2	1/2 / 1/2

Block	lot	Horton's Addition		Value of Real Estate
71	A	~~J. M. Pierce Und 1/2~~ D. Felsenheld all		275
	B	Gunn Doug. S. 1/2 of D. Felsenheld N. 1/2	N. 1/2 S. 1/2	108 108
	C	H. K. Moore		215
	D	J. H. Smith N. 1/2 — Bank of San Diego S. 1/2 —		108 108
	E	J. M. Pierce		200
	F	G. A. Hitchcock		220
	G	E. W. Bushyhead		115
	H	H. K. Moore		100
	I	Do.		100
	J	Do.		100
	K	Baptist Church		100
	L	Do.		115
72	A	G. A. Hitchcock Und 1/2 # J. M. Pierce Und 1/2	1/2 1/2	57 58
	B	Rankin		95
	C	F. L. Nash		95
	D	Mrs. O. S. Adams		95
	E	A. F. Hinchman		95
	F	Do		100
	G	D. B. Hoffman		95
	H	Do.		80
	I	J. B. Hinton		80
	J	A. Menke		80
	K	Do.		80
	L	Do.		95
73	A	A. F. Hinchman		1000
	B			
	C			
	D			
	E			
	F			
	G			
	H			
	I			
	J			
	K			
	L			

Block	lot	Horton's Addition		Value of Real Estate
74	A	Jas. Hodge		65
	B	Do		55
	C	I. Lankershim 2/3 - Unknown 1/3	1/3 2/3	18 35
	D	W. W. Perry		55
	E	Mary C. Morse		55
	F	Do.		65
	G	Do.		60
	H	Do.		50
	I	Do.		50
	J	Do.		50
	K	I. Lankershim 2/3 Unknown 1/3	1/3 2/3	17 33
	L	Do. 2/3 Do. 1/3	1/3 2/3	20 40
75	A	S. B. Holland		55
	B	Do.		50
	C	Do.		50
	D	Mrs H. McCrowell		50
	E	D. Cleaveland S. 1/2, Mrs H McCrowell N. 1/2		25 25
	F	Do. "all"		55
	G	~~Unknown~~ D. Cleaveland		~~65~~
	H	D. Cleaveland		55
	I	~~Do.~~ Unknown		45
	J	S. B. Holland		45
	K	Do.		45
	L	Do.		55
76	A	A. Stephens		~~45~~
	B	W. S. McClellan		40
	C	Do. S. 3/4 A. Stephens 1/4	1/4 3/4	10 30
	D	A. F. Hinchman		40
	E	Do.		40
	F	Do.		45
	G	Do.		45
	H	Do.		40
	I	Do.		40
	J	W. S. McClellan		40
	K	Do.		40
	L	Do.		45

Block	lot	Horton's Addition	Value of Real Estate
77	A		
	B		
	C		
	D		
	E		
	F	H. H. Bancroft	500
	G		
	H		
	I		
	J		
	K		
	L		
78	A	G. G. Bradt	35
	B	Do.	30
	C	C. H. Brown	30
	D	Thos. Humphrey	30
	E	Mrs. F. K. Parsons	30
	F	E. J. Buell	40
	G	Marian Blackwell	45
	H	Do.	30
	I	D. V. B. Hénarie	30
	J	Ed. O'Leary	30
	K	Julius Holm	30
	L	R. G. Clark	35
79	A	Mrs. A. E. Landes	35
	B	G. W. Barnes	30
	C	Do.	30
	D	T. Larson	30
	E	J. W. Morrehead	30
	F	Do.	35
	G	C. E. Dean	35
	H	Do.	25
	I	Do.	25
	J	T. Larson	25
	K	Do.	25
	L	Do.	30

Block	lot	Horton's Addition	Value of Real Estate
80	A	H. H. Wildy Estate	40
	B	Do.	35
	C	G. W. Long	35
	D	Do.	35
	E	S. M. Bayard	35
	F	Do.	40
	G	Robt. Rea	35
	H	Do.	30
	I	C. M. Millard	30
	J	Do.	30
	K	~~Unknown~~ C. O. Pierce	30 ~~30~~
	L	~~Do~~ C. O. Pierce	35 ~~35~~
81	A	Mary Snow	45
	B	Do	40
	C	Do	40
	D		40
	E		40
	F	Jas. Leslie	45
	G		40
	H		35
	I		35
	J	Mary Snow	40
	K	Do.	35
	L	Do.	35
82	A	John A. Young	55
	B	Young & Gray	45
	C	W. W. Wright	45
	D	Do.	45
	E	Robt. C. Wiley	45
	F	Do.	50
	G	C. J. Fox	50
	H	W. G. Fulton	45
	I	Do.	45
	J	Mary Ware Und. 1/2 Unknown 1/2	1/2 23 1/2 23
	K	C. M. Holland	45
	L	Do.	50

Block	lot	Horton's Addition	Value of Real Estate
83	A		
	B		
	C		
	D		
	E		
	F	T. L. Aermish	
	G		
	H		
	I		
	J		
	K		
	L		
84	A		
	B		
	C		
	D		
	E		
	F	Dr. L. C. Gunn	900
	G		
	H		
	I		
	J		
	K		
	L		
85	A	C. M. Fenn	100
	B	B. F. Audd Estate Und. 1/2 # W. S. Jewell 1/2	1/2 45 / 1/2 45
	C	J. E. High	90
	D	M. A. Luce	90
	E	D. Schuyler	90
	F	Do.	100
	G		90
	H		85
	I	Jas. Findla	85
	J		85
	K		85
	L		95

Block	lot	Horton's Addition	Value of Real Estate
86	A	C. A. Dievendorff	220
	B	C. F. Baldwin	200
	C	E. W. Morse	200
	D	Jas. M. Pierce	200
	E	Bank of San Diego S. 1/2 J. M. Pierce N. 1/2	N 1/2 100 / S 1/2 100
	F	Do. all	220
	G	Do.	115
	H	Do. "	75
	I	A. Schneider	75
	J	Harbison & Dowling	95
	K	Do.	95
	L	Do.	115
87	A	H. H. Bancroft	900
	B	J. M. Pierce	600
	C	Do.	600
	D	E. McGurck E. 25 x 30 ft. of N. 1/2 & the S. 1/2 of # A. H. Wilcox 70 ft of N. 1/2	Wilcox 150 / McGurck 375
	E	Do. all	600
	F	E. McGurck	700
	G	Masonic Bld Association	225
	H	Do. S. 1/2 # E. McGurck N. 1/2	N 1/2 100 / S 1/2 100
	I	E. McGurck 30 x 50 ft. of W. End of # P. Rothermiel 25 x 70 ft. of S. 1/2 # ~~A. H. Wilcox N. 1/2~~ Mrs. Lander 25 x 70 ft.	~~Wilcox 60~~ / Rothermiel 60 / McGurck 30 / Lander 65
	J	J. M. Pierce	
	K	A. Schneider S. 1/2 # H. Ormerd N. 1/2	N 1/2 100 / S 1/2 100
	L	H. Ormerd	225
88	A	J. [illegible] Backesta	180
	B	Do.	150
	C	Do.	150
	D	Do.	150
	E	Do.	150
	F	Do.	180
	G	Do.	1100
	H	Do.	900
	I	Do.	900
	J	Do.	900
	K	Do.	900
	L	Do. W. 10 x 50 feet of Court Bank E. 90 x 50 ft.	10 x 50 ft 50 / Bank 1200

Block	lot	Horton's Addition	Value of Real Estate.
89	A	Jas Findla	100
	B	Unknown	90
	C	A. F. Hinchman S 1/2 # Frank Sisson N 1/2	N 1/2 45 / S 1/2 45
	D	Unknown	90
	E	Ingram Cline S. 30 feet of W 1/2 of # ~~Paul Schnitzius N. 5 rods of W 1/2~~ / Unknown E 1/2 of "E" for 1879 and 1878	~~Same~~ / Cline 75 / Unk E 60
	F	Ingram Cline W 1/2 of -- Unknown E 1/2	E 1/2 / " Cline 65
	G	Unknown ~~Sept to #200~~	150
	H	Jas. Findla N 1/2 Unknown S 1/2	S 1/2 65 / N 1/2 65
	I	DO S 1/2 D. T. Phillips N 1/2	N 1/2 / S 1/2 65
	J	Mrs. Mary Quinn	130
	K	L. L. Burnes N 1/2 Unknown S 1/2	S 1/2 65 / N 1/2
	L	James Donovan	150
90	A	Eva Elliott	75
	B	Do.	65
	C	C. Hubbell	65
	D	A. Overbaugh	65
	E	G. A. Stolen	65
	F	Do.	75
	G	Mrs. S. H. Hotchkiss	90
	H	Do.	85
	I	Unknown	85
	J	Henry Hemphill	85
	K	H. Ormerd	85
	L	Do.	90
91	A	R. L. Eaton	65
	B	Unknown	60
	C	C. P. Quichten	60
	D	D. H. Shepherd	60
	E	Unknown	60
	F	Do.	75
	G	Antrine & Lafferty	75
	H	Do.	60
	I	D. H. Shepherd	65
	J	Jas. Boyson	65
	K	Do.	65
	L	Do.	75

Block	lot	Horton's Addition	Value of Real Estate.
92	A	J. W. Crawford	65
	B	Do.	55
	C	Cent'l Bank	55
	D	M. A. Luce Und 1/2 of S 1/2 Cent'l Bank Und 1/2 of S 1/2 + the alley of N 1/2	Bank 40 / N 1/2 of S 1/2 15
	E	M. A. Luce Und 1/2 # A. Overbaugh	28
	F	Do " 1/2 # Do.	28 / 32
	G	Cent'l Bank	32
	H	Do.	65
	I	Do.	60
	J	Wm Offand S. 1/2, M. A. Luce Und 1/2 of N 1/2 A. Overbaugh Und 1/2 of N 1/2	15 / N 1/2 15 / S 1/2 30
	K	H. F. McCauley Und 1/2 # Jas McCoy 1/2	1/2 30 / 1/2 30
	L	Do. " 1/2 # Do 1/2	1/2 35 / 1/2 35
93	A	Henry Ripen	70
	B	Do	60
	C	Do	60
	D	L. Chase	60
	E	A. F. Hinchman	65
	F	Do.	65
	G	A. McQuilkin	85
	H	Anna S. Knowles	75
	I	R. White	75
	J	Unknown	75
	K	Do	75
	L	Henry Ripen	75
94	A	Sacramental M.E. E 1/2 Unknown W. 1/2	# W 1/2 60 / E 1/2 40
	B	Do. E 1/2 Do. W. 1/2	# W 1/2 60 / E 1/2 30
	C	Unknown	85
	D	Do	85
	E	M. McKinnon	85
	F	Do.	100
	G	Emma Palmer	145
	H	Anna M. Maxwell	135
	I	Mrs. E. A. Veazie	130
	J	L. Winter N 1/2, R. B. Russell S 1/2	S 1/2 65 / N 1/2 65
	K	Winter Bros.	130
	L	Jos. Deringeur	145

Block	lot	Horton's Addition	Value of Real Estate.
95	A	W. F. McCreatey (Mud Flat 25 ft. by 57 in N.W. cor of Block 95 ft) John A. Young E. 25 ft. Jas McCreary (Mud Flat 90 ft. by 57 ft. more or less in N.W. cor Block 95 ft)	25 McCreary 50 McCreatey
	B	Do. Do. S. 1/2 Do.	75 McCreary 50 McCreatey
	C	J. M. Spencer	145
	D	A. H. Julian	145
	E	Mrs. E. A. Teagie	145
	F	M. Steinmitz	175
	G	W. Llewelyn	900
	H	John Fischer N. 1/2 & F. Schwerer S. 1/2	3/2 350
	I	W. A. Bees S. 1/2 & A. H. Julian N. 1/2	N 1/2 350 S 1/2 350
	J	A. H. Julian S. 1/2 of, Documentation for N. 1/2	N 1/2 350 S 1/2 350
	K	Young Hway	350
	L	D. T. Phillips	1000
96	A	C. F. Miller	850
	B	Do.	700
	C	Unknown Imprts, $700	700
	D	W. A. Begole	650
	E	T. J. Higgins	650
	F	Do.	800
	G	N. Ormerd	220
	H	Do.	700
	I	Do.	700
	J	Mrs. M. C. Dievendorff	200
	K	C. F. Miller	200
	L	Gordon & Hazzard	225
97	A	A. Barbaugh	170
	B	Do.	155
	C	Jno. Paine N. 1/2 - Unknown S. 1/2	N 1/2 78 S 1/2 78
	D	Unknown	160
	E	Do.	160
	F	C. & W. J. Allen	170
	G	C. F. Baldwin	115
	H	C. Aylworth	85
	I	Mrs. Ellen Pascoe	85
	J	W. B. Smarie	85
	K	Anna E. McKeaig	85
	L	A. McKeaig	115

Block	lot	Horton's Addition	Value of Real Estate.
98	A	T. L. Chesmith	95
	B	Do.	85
	C	Gordon & Hazzard	85
	D	A. Bowles	85
	E	Do.	85
	F	Do.	100
	G	John D. Band	90
	H	A. Bowles	80
	I	Do.	80
	J	Gordon & Hazzard	80
	K	S. B. Holland	80
	L	Geo. Prospwell	90
99	A	W. Llewlyn	80
	B	Do.	70
	C	Unknown	70
	D	Earth. Beaulieu	70
	E	W. Llewelyn	70
	F	Do	80
	G	Do	65
	H	Do	55
	I	Unknown	60
	J	San Diego Mill Co	55
	K	Do.	55
	L	Do.	65
100	A	Jennie Scott	60
	B	Do.	50
	C	Do.	50
	D	Do.	50
	E	G. A. Archer	50
	F	Do.	60
	G	C. J. Edwards	50
	H	H. L. Emery	45
	I	D. Branyan	45
	J	J. S. Gordon	45
	K	W. W. Bowers	45
	L	Do.	50

Block	lot	Horton's Addition	Value of Real Estate.
101	A	J. G. Knowles	55
	B	H. M. Higgins	45
	C	Rosa Moran	45
	D	Do.	45
	E	Do	45
	F	H. M. Higgins	55
	G	Unknown	65
	H	Geo. H. Kimball	40
	I	Unknown	40
	J	Godfrey Smith	40
	K	Do.	40
	L	Do.	50
102	A		
	B		
	C		
	D		
	E		
	F	A. F. Hinchman	500
	G		
	H		
	I		
	J		
	K		
	L		
103	A	A. Overbaugh	45
	B	J. W. McClain	35
	C	A. Overbaugh	35
	D	Unknown	35
	E	S. P. Jones	35
	F	Do	40
	G	Do	40
	H	Do S 3/4 Unknown N 1/4	N 1/4 5 S 3/4 14
	I	Unknown	30
	J	A. Overbaugh	30
	K	Do.	30
	L	Do.	35

Block	lot	Horton's Addition	Value of Real Estate.
104	A	W. Wilson	36
	B	Do	25
	C	R. Wangerman	25
	D	Anna Needham	45
	E	Mrs. Emma Jenkins	25
	F	Rawley & Wickers	35
	G	Unknown	45
	H	Do.	30
	I	Do.	30
	J	C. J. Edwards	25
	K	T. L. Nesmith	25
	L	Do.	35
105	A	Unknown	35
	B	Geo. M. Dannals	25
	C	W. H. Ogden	25
	D	Unknown Impts. $30	25
	E	John Keiller	25
	F	Do.	30
	G	~~Geo. E. Dunsdell~~ ~~E 1/2~~ John Keiller ~~W 1/2~~ all	~~E 1/2~~ ~~8~~ W 1/2 5 E 1/2 5
	H	~~Do.~~ ~~E 1/2~~ Do. ~~W 1/2~~ all	W 1/2 3 E 1/2 5
	I	Unknown	15
	J	W. H. Ogden	10
	K	A. C. Wentworth	10
	L	Do.	12
106	A	Emily Bidwell	45
	B	Do	35
	C	Do	35
	D	B. J. Grenelle	35
	E	A. Schellenberger	30
	F	Do.	45
	G	E. W. Morse	45
	H	Do.	35
	I	E. W. Bushyhead	35
	J	John S. Wright	35
	K	Do.	35
	L	Do.	45

21.50
10.75

Block	lot	Horton's Addition	Value of Real Estate.
107	A		
	B		
	C		
	D		
	E		
	F		
	G	I. Lankershim Und. 2/3 of Unknown 1/3	334
	H		125
	I		
	J		
	K		
	L		
108	A		
	B		
	C		
	D		
	E		
	F	Wm Boots	575
	G		
	H		
	I		
	J		
	K		
	L		
109	A	J. S. Beardsley	60
	B	Chas. Jones	50
	C	Mrs. S. A. Raney	50
	D	E. Wescott	50
	E	L. Allen	50
	F	M. H. M. Crowell	60
	G	J. N. Taylor	55
	H	Do.	45
	I	Unknown	50
	J	Do.	50
	K	Theo. Kruppers	50
	L	Chas Jones	55

Block	lot	Horton's Addition	Value of Real Estate.
110	A		
	B		
	C		
	D		
	E		
	F	Wm H. Mabury	1000
	G		
	H		
	I		
	J		
	K		
	L		
111	A	John D. Bass	100
	B	Do.	85
	C	Monument Lodge No 351 I-O-G-T.	85
	D	J. E. High	85
	E	Jos Findla	85
	F	L. Heinrich	100
	G	Mrs. Alice Price	90
	H	Lizzie D. Croswell	80
	I	S. Verlaque N 1/2 Unknown S 1/2 of	S 1/2 40 N 1/2 40
	J	~~Unknown~~ L. Brady	80
	K	J. T. Gower	80
	L	John D. Bass	90
112	A	C. E. Dean	170
	B	Jas. Findla N 1/2 # W. H. Gardner S. 1/2	S 1/2 75 N 1/2 75
	C	Unknown	175
	D	Do.	175
	E	Do.	175
	F	Mrs. A. M. Haynes	170
	G	A. E. Maxcy 1/2 # Jas. McCoy 1/2	1/2 58 1/2 58
	H	Do. 1/2 # Do. 1/2	1/2 43 1/2 43
	I	A. J. Potter	85
	J	Aug. D. Rehwoldt	85
	K	Steiner, Klauber & Co.	85
	L	Do.	115

Block	lot	Horton's Addition		Value of Real Estate.
113	A	J. Nash		750
	B	Do.		550
	C	E. Bartlett S.1/2 & Unknown N.1/2	N.1/2	275
			S.1/2	275
	D	Geo. Geddes N.1/2, J. B. Swett S.1/2	S.1/2	275
			N.1/2	225
	E	Martha Wilson N.1/2 Unknown S.1/2	S.1/2	275
			N.1/2	250
	F	Eliz. Corbet		700
	G	T. J. Shelby		180
	H	Do.		170
	I	Do. S.1/2 Unknown N.1/2	N.1/2	90
				85
	J	Wm Degner		170
	K	E. R. Higgins		170
	L	Do.		190
114	A	E. McGurck		150
	B	W. H. Gardner		135
	C	S. S. Clark Estate S.1/2 = J. A. Sheriff N.1/2 #	S.1/2	68
			N.1/2	67
	D	S. S. Clark ~~Estate~~		135
	E	~~Do. N.1/2~~ Unknown Assess next year to John Curry Oakland	~~N.1/2~~	135
	F	Mrs. C. Ingham W. 60 x 50 ft. J. M. Pierce 40 ft E end	Pierce	30
			Ingham	80
	G	J. Nash		800
	H	Do.		600
	I	S. Choate S.1/2 # J. A. Sheriff N.1/2	N.1/2	300
			S.1/2	300
	J	E. McGurck S.1/2 # Do. N.1/2	N.1/2	300
			S.1/2	300
	K	Jessie Brooks S.1/2 of # A. S. Sunderland N.1/2	N.1/2	300
			S.1/2	300
	L	E. McGurck		800
115	A	Jas. Findla		90
	B	Ed. O'Leary		80
	C	John Powers		80
	D	Karl T. Hauke		80
	E	F. H. Shepherd		~~80~~ 80
	F	A. Menke		~~95~~ 95
	G	G. A. Hemingway		85
	H	Jas. Findla		125
	I	T. B. Weeks S.1/2 # A. H. Wilcox N.1/2	N.1/2	67
			S.1/2	68
	J	Jas. Murphy S.1/2 = Unknown N.1/2	S.1/2	63
	K	Jacob Kuhner		125
	L	Unknown		175

Block	lot	Horton's Addition		Value of Real Estate.
116	A	A. F. Hinchman		65
	B	Do.		55
	C	Unknown		55
	D	Do.		55
	E	Do.		55
	F	A. Menke		65
	G	G. A. Hemingway		90
	H	Arnold & Choate S.1/2 # Jos. Whitman N.1/2	S.1/2	38
			N.1/2	37
	I	C. A. Dievendorff N.1/2 # Chas. Pohl S.1/2	N.1/2	38
			S.1/2	38
	J	A. G. Gassen		75
	K	John L. Pearson		75
	L	Geo. L. Marston Estate		85
117	A	Susie A. DeLancy		60
	B	A. H. Julian		50
	C	E. W. Morse		50
	D	Do.		50
	E	Unknown		50
	F	L. Chase		60
	G	Peter Lew		65
	H	Mrs. E. A. Veazie		55
	I	Do.		55
	J	Do.		55
	K	A. F. Hinchman		55
	L	Do.		65
Fract 118	A	E. W. Morse		45
	B	Do.		18
	J	Do.		13
	K	Do.		40
	L	L. Chase		55
Fract 119	A	A. Overbaugh		60
	B	Wo Sing		50
	C	L. Chase		50
	D	Do.		50
"	E	Julius Cook		25
"	F	Unknown		20
"	G	E. W. Morse		20
	H	Julius Cook		70
	I	E. W. Morse		70
	J	A. Overbaugh		70
	K	Do		70
	L	Do		80

Block	lot	Horton's Addition		Value of Real Estate.
120	A	A. C. Erland		95
	B	Unknown		80
	C	John L. Pearson		80
	D	A. F. Hinchman		80
	E	E. W. Morse		80
	F	Do.		95
	G	John G. Capron N. 10 feet, M. B. Taggart 40 ft.	N. 10 ft. 40 ft	25 108
	H	John G. Capron all		125
	I	Unknown		130
	J	George Furlong S. 1/2 # A. Mitral N. 1/2	S. 1/2 N. 1/2	63 63
	K	M. L. Skinner S. 1/2 Jas. Findla N. 1/2	N. 1/2 S. 1/2	63 63
	L	George Furlong		135
121	A	D. V. B. Henarie		145
	B	R. W. McQuilkin		130
	C	Unknown		130
	D	~~A. F. Hinchman~~ P. Koster		130
	E	Jas. Findla		130
	F	D. V. B. Henarie		145
	G	Jennie Scott		600
	H	D. C. Heerman		500
	I	Williams & Danari N. 1/2 & E. W. Hendrick S. 1/2	S. 1/2 N. 1/2	250 250
	J	Karl T. Hauke		500
	K	H. Ormerd		500
	L	Geo Mincher Estate		600
122	A	~~Mrs. A. R. Ackerman~~ D. C. Herrmann		550
	B	D. C. Heerman		400
	C	Mrs. D. E. Evans		450
	D	J. Nash		450
	E	~~Jas. Findla~~ G. W. B. McDonald		450
	F	Com'l Bank		500
	G	G. W. B. McDonald		175
	H	Do.		145
	I	Do.		145
	J	Clara D. Skinner		135
	K	Susan D. Skinner		145
	L	T. T. Tomeny		150

Block	lot	Horton's Addition		Value of Real Estate.
123	A	Ilhstrom & Hylund		150
	B	W. A. Begole		130
	C	Mrs. A. M. Gates S. 1/2, M. A. Luce N. 1/2	S. 1/2	65
	D	D. Choate S. 1/2 Unknown N. 1/2	S. 1/2 N. 1/2	65 65
	E	G. W. B. McDonald		135
	F	David Stewart		150
	G	Antrine and Lafferty		110
	H	~~J. F. Barrett~~ Theo. Lehman		80
	I	Frank Landes N. 1/2 # Doña Simoña Martinez S. 1/2	N. 1/2	40
	J	D. V. B. Henarie		80
	K	Com'l Bank		80
	L	Ed. O'Leary		110
124	A	P. Larson		100
	B	Do		80
	C	Do. N. 1/2 of & E. M. Morse S. 1/2	S. 1/2 N. 1/2	40 48
	D	L. L. Bradbury		80
	E	W. B. Hixon		80
	F	Jas. Bryson		100
	G	Medid E. Carroll		85
	H	Do. S. 1/2 Unknown N. 1/2	N. 1/2	38 38
	I	A. A. Cole		75
	J	D. C. Reed		75
	K	Do.		75
	L	Nettie Blackwood		90
125	A	J. B. Lenett		80
	B	G. W. B. McDonald		70
	C	W. S. Gregg Jr. S. 1/2 # Fred. Volandt	S. 1/2 N. 1/2	35 35
	D	L. Winter		70
	E	A. H. Gilbert Estate		70
	F	Cornelius Carroll		75
	G	A. Bergland W. 1/2 Unknown E. 1/2	E. 1/2	13 62
	H	Do. W. 1/2 Do. E. 1/2	E. 1/2	12 60
	I	Unknown		60
	J	Do.		60
	K	E. B. Gifford		50
	L	Eliz. Corbet		65

Block	lot	Horton's Addition		Value of Real Estate
126	A	H. Ormerd		60
	B	Do.		50
	C	W. G. Fulton		45
	D	G. W. B. McDonald		45
	E	Jas. Findla		60
	F	Do.		60
	G	Pat. O'Mally		65
	H	Do.		60
	I	Unknown		60
	J	J. Wescott		45
	K	Jas. Findla		45
	L	Do.		55
127	A	R. C. Andrews		55
	B	Julia M. Simms		45 ~~70~~
	C	J. S. Williams		40
	D	J. F. Barrett		45
	E	Richard Horan		45
	F	Unknown Impts. 100		50
	G	A. Mitral W½ Unknown E½	E½	30
			W½	25
	H	A. C. Tedford		35
	I	Do.		35
	J	Bertha H. Young		35
	K	Do		35
	L	Do.		40
128	A	H. H. Wildy Estate		45
	B	C. M. Rockfeller		35
	C	Josephine Norcrop		
	D	G. H. Bower		35
	E	Eliz. Hughes S½ ~~Wm Reupsch N½~~ not assessed	N½	15
			~~S½~~	~~18~~
	F	Thos. Horan W½ Wm Reupsch E½	E½	18
			W½	20
	G	E. McGurck		40
	H	Do.		30
	I	Do.		30
	J	G. B. Hensley		20
	K	W. S. Williams		30
	L	Do		45

Block	lot	Horton's Addition	Value of Real Estate
129	A	E. Bartlett	40
	B	Do.	30
	C	A. H. Bowen	30
	D	S. Winter	30
	E	C. P. Gerichten	20
	F	Do.	40
	G	W. E. Rowe	30
	H	Do.	25
	I	John S. McCurday	25
	J	Wm George Farwell	30
	K	Mrs. S. M. Farley	30
	L	Do.	35
130	A	Theo. Lehman	30
	B	Madame Joseph Frigerio	25
	C	John Keller	25
	D	Do.	25
	E	H. M. Bentzel W½ # M. J. McCarty E½ of E½ P. Brady W½ of E½	Bentzel 15 / McC 8
	F	Do. W½ # Do E½ E½ Do. W½ E½	Bentzel 18 / McC 10
	G	H. Busch E½ # T. Schmidt W½	W½ 4 / E½ 7
	H	Do. E½ # Do W½	W½ 6 / E½ 6
	I	Do all	9
	J	Katie Sheehan	9
	K	Theo Lehman	10
	L	Do.	15
131	A	Dora Scheutta	25
	B	Do.	20
	C	Do.	20
	D	L. Farmer	20
	E	A. J. Potter	20
	F	Do.	25
	G	W. L. Pease	15
	H	Do	13
	I	L. Farmer	13
	J	Dora Scheutta	13
	K	Do.	13
	L	Do.	15

Block	lot	Horton's Addition	Value of Real Estate.
132	A	I. Lankershim	35
	B	Do	30
	C	Do	30
	D	Do	30
	E	T. Goss	40
	F	Do	45
	G	I. Lankershim	25
	H	Do	20
	I	Do	20
	J	Do	20
	K	Do	20
	L	Do	25
133	A	John D. Bass	40
	B	~~W. A. Begole~~ Mrs. Jones	30
	C	Geo. Weeks	30
	D	Anna S. Knowles	32
	E	Do.	32
	F	Do.	40
	G	Bertha H. Young	45
	H	Unknown	30
	I	Do.	30
	J	A. H. Bowen	30
	K	W. A. Begole	30
	L	Do	35
134	A	Unknown	60
	B	Do	45
	C	John Murphy	45
	D	Do.	45
	E	Unknown	45
	F	H. Ormerd	45
	G	Do.	45
	H	Mrs. E. ~~H. J.~~ Johnson	35
	I	Oliver Van Duzen	35
	J	Fred. Reise	35
	K	Julius Hohn W. 1/2 of E. 1/2. Aug. Rehwoldt E. 1/2 of E. 1/2 Unknown W. 1/2	20 9
	L	Do. W. 1/2. E. 1/2 Do E. 1/2. E. 1/2 Do W. 1/2 Impts. 150	20 9 11

Block	lot	Horton's Addition	Value of Real Estate.
135	A	Jas. Findla	60
	B	Do.	50
	C	W. G. Goodwin	50
	D	F. A. Battey	50
	E	Cath. O'Halloran	50
	F	Do.	60
	G	B. L. Hill	50
	H	Do.	45
	I	Unknown	45
	J	F. A. Battey	45
	K	Francis S. Horn	45
	L	Theo. Kuppers	55
136	A	Cath. Curtis	75
	B	Do.	65
	C	D. V. B. Henarie	65
	D	Jos. Roberts	65
	E	Do.	65
	F	Do.	70
	G	T. L. Aesmith	65
	H	Do.	50
	I	Joseph Berce	50
	J	E. W. Morse	50
	K	Jas. Leslie	50
	L	Do.	65
137	A	A. Grodall	90
	B	Unknown	85
	C	Do.	85
	D	Do.	85
	E	A. H. Gilbert Estate 1/2 Unknown 1/2	1/2 38
	F	Do 1/2 Do.	1/2 38 1/2 45 1/2 45
	G	H. H. Brown	80
	H	~~H. Busch~~ Unknown	80 ~~80~~
	I	H. Busch	80
	J	Unknown	80
	K	Do.	80
	L	H. T. Belbeck	75

Block	lot	Horton's Addition	Value of Real Estate
138	A	John Heermandner	135
	B	Do.	125
	C	Josiah Shaffer Und. 1/2 # J. F. Wadham 1/2	1/2 62 Und 1/2 62
	D	Fanny Fulkerson	125
	E	A. S. Sunderland	125
	F	Do.	135
	G	Unknown	135
	H	Do.	135
	I	John L. Pearson	80
	J	Do. S 1/2 Unknown N. 1/2	N 1/2 40 S 1/2 40
	K	Cath. O'Halloran	80
	L	Rawley & Wickers	100
139	A	W. W. Stewart & Co	550
	B	Do. N. 1/2 W. W. Collier S 1/2	S 1/2 200 N 1/2 225
	C	John G. Capron	450
	D	Geo. P. Marston Est.	400
	E	Mrs. E. A. Veazie	450
	F	J. A. Sheriff	500
	G	Ihlstrom & Hylund	150
	H	C. Irvine	130
	I	Geo P. Marston Estate	130
	J	Mrs. M. C. Dievendorff	130
	K	T. L. Aesmith	130
	L	Cont. Bank	145
140	A	M. B. Taggart	150
	B	Do.	140
	C	Pacific Coast S.S. Co.	140
Frac.	D	Pacific Coast S. S. Co	50
"	E	Do	25
"	F	Do.	25
"	G	Do	350
	H	Do	350
	I	Do	S 1/2 200 N 1/2 200
	J	Geo. H. Zeigler N. 1/2 # P. C. S. S. Co. S 1/2	S 1/2 200 N 1/2 200
	K	Geo. P. Marston Est.	400
	L	Anna M. Maxwell	500

Block	lot	Horton's Addition	Value of Real Estate
141		John A. Young	
142 143		Not on Map	
Frac. 144 fc.	A	G. W. B. McDonald	
"	K		
"	L		
145	A	Doña Simoña Martinez Und. 1/2 M. B. Taggart 1/4	Und 1/2 325 " 1/4 162
	B	G. W. B. McDonald Und 1/4	" 1/4 163
	C		
	D		
	E		
	F		
	G		
	H		
	I		
	J		
	K		
	L		

Block	lot	Horton's Addition		Value of Real Estate
146	A	Anna E. Autt		80
	B	Jessie Brooks		65
	C	Anna E. Autt		65
	D	A. S. Sunderland		65
	E	Do.		65
	F	Do.		80
	G	Jessie Brooks		70
	H	Jessie Brooks S. 1/2 of Anna E. Autt N. 1/2	S. 1/2 N. 1/2	30 20
	I	Anna E. Autt		60
	J	Geo. F. Dick		60
	K	Do.		60
	L	Do.		70
147	A	Unknown		75
	B	Do.		60
	C	Do.		60
	D	A. M. Moore deed		60
	E	L. Goodrich		60
	F	Do.		70
	G	L. L. Bradbury		60
	H	Do.		45
	I	Do.		45
	J	Unknown		50
	K	Do.		50
	L	Jas. Findla		60
148	A	Unknown		75
	B	Do.		60
	C	Do.		60
	D	Do.		60
	E	Do.		60
	F	Geo. P. Marston Estate		55
	G	Unknown		60
	H	Do		50
	I	Do		50
	J	M. A. Luce 1/2 ✗ A. Overbaugh 1/2		18 18
	K	Do. 1/2 ✗ Do. 1/2		17 17
	L	Do. 1/2 ✗ Do. 1/2		22 22

Block	lot	Horton's Addition		Value of Real Estate
149	A			
	B			
	C			
	D			
	E			
	F	Wm Boots		560
	G			
	H			
	I			
	J			
	K			
	L			
150	A	E. W. Morse Und 1/2 B. Howard 1/2	1/2 1/2	18 18
	B	Do. " 1/2 Do 1/2	1/2 1/2	15 15
	C	Geo. Weeks		30
	D	Aug. Rehwoldt		30
	E	John L. Pearson		30
	F	Do.		35
	G	J. J. Meekins		25
	H	Do.		20
	I	Julius Holm		30
	J	John Pool		30
	K	Unknown		30
	L	Do.		45
151	A	C. J. Fox		25
	B	Do.		20
	C	Unknown		20
	D	Do		20
	E	Do		20
	F	Do		25
	G	Do		25
	H	Do		20
	I	Mary A. Dougherty		18
	J	Unknown		20
	K	C. J. Fox		18
	L	Do.		20

Block	lot	Horton's Addition	Value of Real Estate.
152	A	Mrs. H. N. Barkley	20
	B	Do.	18
	6	C. O. Pierce S 1/2 & W. W. Pierce N. 1/2.	9
	D	Eli L. Crosby	18
	E	Do.	18
	F	Do.	20
	G	Do.	15
	H	R. L. Wright	13
	I	Do.	13
	J	M. W. Edson	13
	K	Do.	12
	L	Do.	15
153	A		
	B		
	6		
	D		
	E		
	F	Thos. D. Sedgwick	250
	G		
	H		
	I		
	J		
	K		
	L		
154	A	Susie A. De Lancy	25
	B		
	6		
	D		
	E		
	F		
	G	Unknown	290
	H		
	I		
	J		
	K		
	L		

Block	lot	Horton's Addition	Value of Real Estate.
155	A	David Meeker	20
	B	Do	25
	6	A. P. Knowles	20
	D	Cath. O'Halloran	25
	E	M. B. Taggart	25
	F	Do.	35
	G	Do.	25
	H	Do.	20
	I	Unknown	25
	J	Do	25
	K	Do	25
	L	Do	30
156	A		
	B		
	6		
	D		
	E		
	F	J. Nash	400
	G		
	H		
	I		
	J		
	K		
	L		
			35
157	A	Saml Stephens	25
	B	Do.	
	6	Unknown	25
	D	Do	25
	E	Mrs Reupsch	25
	F	H. Busch	35
	G	Unknown	40
	H	Do	35
	I	Do	35
	J	Do	35
	K	Do	35
	L	Do	40

Block	lot	Horton's Addition	Value of Real Estate.
158	A		
	B		
	C		
	D		
	E		
	F	S. S. Clark Estate	500
	G		
	H		
	I		
	J		
	K		
	L		
159	A	Unknown	70
	B	do.	50
	C	do.	40
	D	do.	15
	E	Water	
	F	Water	
	G	Unknown	35
	H	do.	40
	I	do.	40
	J	do.	40
	K	Bertha H. Young	35
	L	do.	50
160 and 161	Not on Map		
162 fracl	A		
"	B		
"	C	E. W. Morse Und. 1/2 B. Howard 1/2	1/2 40
"	J		
	K		
	L		
163	A		
	B		
fracl	C	C. J. Fox	150
"	J		
	K		
	L		

Block	lot	Horton's Addition	Value of Real Estate.
164	A		
	B		
Fracl	C	M. C. Hunter	120
"	J		
	K		
	L		
165	A		
	B		
Fracl	C	Unknown	120
"	J		
	K		
	L		
166	A		
	B		
Fracl	C	J. Nash	85
"	J		
	K		
	L		
167	A		
	B		
Fracl	C	Unknown	90
"	J		
	K		
	L		
168	A		
	B		
Fracl	C	Unknown	75
"	J		
	K		
	L		

Block	Lot	Horton's Addition	Value of Real Estate.
169	A	J. B. Rogers	15
	B	J. W. Revere	10
	C	John N. Young	10
	D	Unknown	10
	E	Do.	20
	F	Do.	15
	G	Do.	15
	H	Do.	10
	I	Do.	10
	J	John N. Young	10
	K	E. W. Mosse	10
	L	Do.	15
170	A	A. J. Babb	15
	B	Do.	10
	C	Mrs. M. C. Duesendorff S/2 # G. W. B. McDonald N.1/2	N.1/2 5 / S/2 5
	D	L. Winter	10
	E	Fred. Schmeer	10
	F	Do.	15
	G	Glasgow Iron & Metal Importing Co. W.1/2 of X E. O'Leary 1/3 # A. Meske 1/3 #	W.1/3 5
	H	Do. W.1/2 of X Do 1/3 # Do. 1/3 #	W.1/3 5
	I	Do. W.1/2 of X Do 1/3 # Do 1/3 #	W.1/3 5
	J	E. B. Gifford E.1/3, Do. B. Henarie W.1/2	E.1/3 W.1/2 8
	K	Do. E.1/3, Do. W.1/2	E.1/3 W.1/2 8
	L	Do. E.1/3, Do. W.1/2	E.1/3 W.1/2 10
171	A	Anna S. Knowles	15
	B	Do.	10
	C	Unknown	10
	D	Mrs. C. Baker	10
	E	Geo. Meister	10
	F	F. E. Cometins	10
	G	A. Lindenfeldt W.2/3 Fiercell & Hartley 1/3	6
	H	Do. W.2/3 Do. 1/3	6
	I	Do. W.2/3 Do. 1/3	6
	J	J. McG. Fraser	8
	K	Do.	8
	L	Do.	10

Block	Lot	Horton's Addition	Value of Real Estate.
172	A	Jacob Kuhner	10
	B	Fred. Reise	9
	C	C. G. Gilbert	9
	D	John Clark	9
	E	Do.	9
	F	Do.	90
	G	Do.	9
	H	Do.	9
	I	Do	9
	J	C. G. Gilbert	7
	K	Fred. Reise	7
	L	Unknown	10
173	A		
	B		
	C		
	D		
	E		
	F	Henry Eckhart	100
	G		
	H		
	I		
	J		
	K		
	L		
174	A	Chas. Jones	20
	B	Do.	18
	C	C. O. Pierce S/2 W. W. Pierce N/2	S/2 10 / S/2 9
	D	~~E. Aylsworth~~ S. P. Jones	18
	E	F. F. Miller	18
	F	Do.	20
	G	Do.	10
	H	Do.	9
	I	~~E. Aylsworth~~ S. P. Jones	9
	J	C. O. Pierce S/2 W. W. Pierce N/2	S/2 5
	K	C. O. Pierce	4
	L	Do.	5

Block	Lot	Hortons Addition	Value of Real Estate.
175	A	John L. Pearson	20
	B	Do.	18
	C	Robt. Rea	18
	D	~~E. J. Edwards~~ B. C. Campbell	18
	E	Unknown	20
	F	Do	25
	G	G. W. Sites	10
	H	Do.	9
	I	Mrs. L. A. Latturop	9
	J	Robt Rea	9
	K	John L. Pearson	9
	L	Do.	10
176	A	~~E. J. Appleby~~ Jacob Allen	25
	B	Warren & Co. Henry	20
	C	Myra D. Conklin	25
	D	Do	25
	E	Do	25
	F	Francis Lawrence	15
	G	Do.	25
	H	Myra D. Conklin	13
	I	Do	13
	J	Do	13
	K	Francis Lawrence	17
	L	Do.	15
177	A	Louis J. Steugle	400
	B		
	C		
	D		
	E		
	F		
	G		
	H		
	I		
	J		
	K		
	L		

Block	Lot	Hortons Addition			Value of Real Estate.
178	A				
	B				
	C				
	D				
	E				
	F	J. H. Smith Und 1/2	E. W. Elliott Und 1/2	1/2	85
	G				
	H				
	I				
	J				
	K				
	L				
179	A	G. H. Bailey			13
	B	Do.			12
	C	Do.			12
	D	Do.			12
	E	Mary Relay			12
	F	Do.			13
	G	Do.			13
	H	Do.			12
	I	G. H. Bailey			12
	J	Do.			12
	K	Do.			12
	L	Do.			13
180	A	R. C. McCormick			200
	B				
	C				
	D				
	E				
	F				
	G				
	H				
	I				
	J				
	K				
	L				

Block	lot	Hortons Addition	Value of Real Estate.
181	A		
	B		
	C		
	D		
	E		
	F	L. L. Lockling	170
	G		
	H		
	I		
	J		
	K		
	L		
182	E		
	F	L. L. Lockling	40
	G		
	H		
183	E		
	F	A. F. Hinchman	60
	G		
	H		
184	E	Unknown	18
	F	Do.	15
	G	R. G. Leland	14
	H	Do.	16
185	E		
	F	A. W. Oliver	75
	G		
	H		
186	E		
	F	M. A. Taylor	70
	G		
	H		

Block	lot	Hortons Addition	Value of Real Estate.
187	E		
	F	Unknown	50
	G		
	H		
188	E	E. J. Appleby E½ & J. H. Snyder W½	E½ 18 W½ 10
	F	Do. E½ & Do. W½	E½ 8 W½ 13
	G	L. Olmstead	25
	H	Do.	17
189	E		
	F	Doña Simonia Martinez	85
	G		
	H		
190	E	C. S. Hamilton	40
	F	Do.	50
	G	Thos. Bosco	50
	H	Do.	40
191	A	E. W. Morse	30
	B	Do.	25
	C	E. Aylworth	25
	D	E. W. Morse	35
	E	C. A. Gerichten	45
	F	Do.	65
	G	Ellen A. Bush	120
	H	Do.	
Frac.	I	E. W. Morse	20
"	J	Do.	20
"	K	Thos. Kempers	20
"	L	Do.	20

Block	lot	Horton's Addition	Value of Real Estate
192	A	Sarah McCarthy	48
	B	Do.	40
	C	Mrs. Mary Quinn	40
	D	J. M. Spencer	30
	E	Ellen A. Bush	20
	F	Do.	20
	G	Do.	20
	H	Jas. Porter	16
	I	E. W. Morse	18
	J	Do.	18
	K	O. A. Lee	16
	L	E. W. Morse	18
193	A	L. Chase	900
	B		
	C		
	D		
	E		
	F		
	G		
	H		
	I		
	J		
	K		
	L		
194	A	A. H. Wilcox	1000
	B		
	C		
	D		
	E		
	F		
	G		
	H		
	I		
	J		
	K		
	L		

Block	lot	Horton's Addition	Value of Real Estate
195	A	Robt. Johnson	60
	B	Do.	55
	C	Do.	55
	D	Do.	55
	E	Ellen A. Bush	60
	F	Danl Stewart	65
	G	Ellen A. Bush	60
	H	Do.	60
	I	F. Spaulding	60
	J	Do.	60
	K	Do.	60
	L	Uri Hill	60
196	A	J. H. Snyder	60
	B	Do.	55
	C	J. J. Clague	60
	D	Rebecca Schiller	60
	E	Do.	50
	F	Do.	50
	G	Jacob Hoke	60
	H	Do.	55
	I	Geo. Phipps	55
	J	C. P. Gerichten	55
	K	E. W. Elliott Und 1/2 Unknown Und 1/2	1/2 28
	L	Do. " 1/2 Do. " 1/2	1/2 28
			1/2 30
			1/2 30
196 1/4		Saml Slade 52 10/12 x 109 7/12 feet	Slade 45
		Wm Knapp S. 50 x 50 ft.	15
196 1/2		M. L. Ginn 200 ft. of	100
		E. W. Morse 250 x 45 ft.	70

Block	Lot	Horton's Addition	Value of Real Estate
197	A	Robt Johnson	35
	B	A. F. Hinchman	30
	C	Do	30
	D	H. M. Bentzel	30
	E	Cath. Cantlin	25
	F	Do.	30
	G	A. F. Hinchman	35
	H	Do.	30
	I	A. Lithgow	30
	J	A. F. Hinchman	30
	K	Unknown	30
	L	H. M. Bentzel	35
198	A	A. F. Hinchman	475
	B		
	C		
	D		
	E		
	F		
	G		
	H		
	I		
	J		
	K		
	L		
199	A	T. L. Nesmith	45
	B	Do.	35
	C	Do.	35
	D	A. Overbaugh	35
	E	H. Mabury	35
	F	Do.	45
	G	Do.	45
	H	Do.	35
	I	T. L. Nesmith	35
	J	Do.	35
	K	Do.	35
	L	Do.	45

Block	Lot	Horton's Addition		Value of Real Estate
200	A	Geo. L. Marston Est.		245
	B	Do.		
	C	Do.		
	D	Do.		
	E	Do.		
	F	Do.		
	G	Do. W. 35 ft. # Mrs. C. L. Perry 65 ft	W. 35 ft	35 20 25
	H	Do. W. 35 ft. # Do. 65 ft	W. 35 ft	20 25
	I	Do. W. 35 ft # Do. 65 ft.	W. 35 ft	20
	J	Do.		115
	K	Do.		
	L	Do.		
201	A	Fanny Fulkerson		45
	B	J. W. Thompson		35
	C	A. F. Hinchman		35
	D	~~Fanny Fulkerson~~ H. C. Gerrill		35
	E	Ed. O'Leary		35
	F	Do.		40
	G	J. P. Christenson		20
	H	E. W. Morse		20
	I	Do		20
	J	Do		20
	K	J. L. Rowe		25
	L	E. W. Morse		25
202	A	E. W. Morse		35
	B	Do.		30
	C	C. J. Fox		30
	D	Do.		30
	E	E. W. Morse		30
	F	W. A. Beers		25
Frac'l	G	T. Graham		20
"	H	Do.		18
"	I	Do		18
"	J	Unknown		20
"	K	E. W. Morse		18
"	L	Do.		8

Block	lot	Horton's Addition	Value of Real Estate.
203	A	J. F. Wadham	40
	B	J. Nash	30
	C	Susan D. Skinner	20
	D	Cath. O'Halloran S½ & S. Tighe N½	N½ 10 / S½ 15
	E	J. P. Christenson	20
	F	Do.	25
Grace	G	Unknown	20
"	H	A. F. Heuchman	18
"	I	Do	15
"	J	Do.	15
"	K	J. M. Julian	18
"	L	Do.	20
204	A	W. F. Bright	40
	B	I. L. Stockton	30
	C	Aug. Rehwoldt	30
	D	Flanagan Estate	30
	E	Anna M. Bagnall	30
	F	Do.	40
	G	C. A. Dievendorff	20
	H	Josephine Ashcroft	18
	I	Ed. O'Leary	18
	J	F. L. Nash	20
	K	Do.	20
	L	A. A. Cole	30
205	A, B, C	D. Llewelyn	100
	D, E, F, G, H, I	Francis Moro	30, 30, 40, 40, 35, 30
	J, K, L	D. Llewellyn	95

Block	lot	Horton's Addition	Value of Real Estate.
206	A, B, C, D, E, F, G, H, I, J, K, L	A. F. Heuchman	400
207	A, B, C, D, E, F, G, H, I, J, K, L	A. F. Heuchman	400
208	A	A. F. Heuchman	30
	B	Do.	25
	C	Unknown	25
	D	Do.	25
	E	A. Overbaugh	25
	F	Do.	30
	G	P. J. Moore	30
	H	Do.	25
	I	H. W. Beutzel	25
	J	D. Choate	20
	K	G. Wilson	20
	L	Do.	25

Block	lot	Horton's Addition		Value of Real Estate.
Frac 208¼		F. H. Shepherd S. 1/3	S. 1/3	10
		Unknown N. 2/3 of	N 2/3	30
Frac 208½		Unknown		40
209	A	C. P. Gerichten		18
	B	C. E. J. White		12
	C	Do		12
	D	Saml Stewart		12
	E	Do.		12
	F	Do.		18
	G	L. S. Cole		10
	H	Do.		10
	I	Do.		10
	J	C. M. Fenn		13
	K	Do.		13
	L	Do.		15
210	A	W. H. H. Russell		
	B	Do.		
	C	Do.		64
	D	Do.		
	E	Do.		
	F	D. V. B. Henarie		10
	G	Do.		10
	H	W. H. H. Russell		
	I	Do		
	J	Do		42
	K	Do		
	L	Do		

Block	lot	Horton's Addition	Value of Real Estate.
211	A		
	B		
	C		
	D		
	E		
	F	D. Schuyler	225
	G		
	H		
	I		
	J		
	K		
	L		
212	A		
	B		
	C		
	D		
	E		
	F	Unknown	350
	G		
	H		
	I		
	J		
	K		
	L		
213	A	Jos. Leonard	23
	B	Do.	20
	C	Mrs. H. A. Hirschey	20
	D	Kate McCormack	20
	E	O. Creekmore	20
	F	O. Creekmore	25
	G	Robt. Johnson	25
	H	Do.	20
	I	C. H. Brown	20
	J	J. A. Smith	20
	K	C. D. Hoyt	20
	L	Do.	25

Block	lot	Hortons Addition	Value of Real Estate.
214	A	Unknown	25
	B	Do.	20
	C	P. H. Prack	18
	D	A. Frazer	20
	E	F. Verlaque	20
	F	Do.	15
Encl	G	W. F. Blight	18
"	H	Do. S.½ J. M. Haight N.½	N.½ 9 S.½ 8
"	I	J. M. Haight S.½ & E. Gregory N.½	N.½ 10 S.½ 9
"	J	P. H. Prack	10
"	K	Unknown	10
"	L	Do.	10
215	A	Elizabeth Marshal	15
	B	Unknown	15
	C	J. M. Haight	15
	D	C. L. D. Halen	15
	E	F. H. Shepherd	15
	F	Do,	15
Encl	G	Do,	12
"	H	Do,	12
"	I	C. L. D. Halen	12
"	J	J. M. Haight	15
"	K	Unknown	15
"	L	Elizabeth Marshal	15
216	A	A. Bowles	10
	B	Do.	10
	C	Do.	12
	D	Do.	15
	E	Do.	15
	F	Do.	18
	G	F. Verlaque	15
	H	Do.	10
	I	A. Bowles	15
	J	W. L. Gardner	15
	K	A. Bowles	15
	L	Do.	15

Block	lot	Hortons Addition	Value of Real Estate.
217	A		
	B		
	C		
	D		
	E		
	F	A. J. Babb	160
	G		
	H		
	I		
	J		
	K		
	L		
218	A		
	B		
	C		1
	D		
	E		
	F	A. Hiscock	130
	G		
	H		
	I		
	J		
	K		
	L		
219	A	G. P. Gerichten	12
	B	do,	12
	C	P. A. York	15
	D	O. L. Witherby	13
	E	J. B. Lunt	12
	F	Do.	15
	G	Unknown	10
	H	T. Goss	6
	I	Do.	6
	J	M. A. Lucas	12
	K	D. T. Morgan	13
	L	Mat Bachert	13

Block	Lot	Horton's Addition	Value of Real Estate.
220	A		
	B		
	C		
	D		
	E		
	F	Geo Ray Carter	160
	G		
	H		
	I		
	J		
	K		
	L		
Block 221	E		
	H		
	I	Geo Ray Carter	75
	J		
	K		
	L		
222	A		
	B		
	C		
Geo Ray	D		
"	E		
"	F	Geo Ray Carter	124
	G		
	H		
	I		
	J		
	K		
	L		

Block	Lot	Horton's Addition		Value of Real Estate.
223	A			
	B			
	C			
	D			
	E			
	F	Geo Ray Carter		140
	G			
	H			
	I			
	J			
	K			
	L			
224	A			
	B			
	C			
	D			
	E			
	F	Unknown	Assessed $2500	200
	G			
	H			
	I			
	J			
	K			
	L			
225	H			
	I			
	C			
	K			
	E			
	F	E. W. Gould		
	G			
	H			
	I			
	J			
	K			
	L			

Block	Lot	Horton's Addition	Value of Real Estate.
226	A		
	B		
	C	Unknown	50
	D		
	E	Mrs. S. A. Raney	10
	F	Do.	12
	G		
	H		
	I	Unknown	72
	J		
	K		
	L		
227	A		
	B		
	C		
	D		
	E		
	F	Unknown	100
	G		
	H		
	I		
	J		
	K		
	L		
228	A		
	B		
	C	Unknown	40
	D		
	E	J. W. Seale	10
	F	Do.	10
	G	Coal Bank	10
	H	Do	10
	I	Unknown	10
	J	Do.	10
	K	Maggie Sawyer	10
	L	Do.	10

Block	Lot	Horton's Addition	Value of Real Estate.
229	A		
	B		
	C		
	D		
	E		
	F	Unknown	75
	G		
	H		
	I		
	J		
	K		
	L		
230	A	Veronya	8
	B	Do,	7
	C	Do,	7
	D	Do.	7
	E	A. E. Hutchman	7
	F	Do.	8
	G	Do.	8
	H	Do.	7
	I	Veronya	7
	J	Do.	7
	K	Do,	7
	L	Do,	8
231	A		
	B		
	C		
	D		
	E		
	F	W. W. Bowers	140
	G		
	H		
	I		
	J		
	K		
	L		

Block	Lot	Horton's Addition	Value of Real Estate
232	A		
	B		
	C		
	D		
	E		
	F	Unknown	700
	G		
	H		
	I		
	J		
	K		
	L		
233	A		
	B		
	C		
	D		
	E		
	F	Unknown	700
	G		
	H		
	I		
	J		
	K		
	L		
234	A		
	B		
	C		
	D		
	E		
	F	McLean, Rose and McCallum	75
	G		
	H		
	I		
	J		
	K		
	L		

Block	Lot	Horton's Addition	Value of Real Estate
235	A	E. J. Squires	9
	B	Do.	7
	C	Do.	7
	D	P. P. Johnson	7
	E	J. H. Snyder	7
	F	Do.	7
	G	T. C. Stockton	7
	H	Do. S. 1/2 Unknown N. 1/2	4½ 3 2
	I	Unknown	6
	J	E. J. Squires	6
	K	Do.	7
	L	Do.	9
Frac 236			
237	A		
	B		
	C		
	D		
	E		
	F	Jos. A. Smith	90
	G		
	H		
	I		
	J		
	K		
	L		
238	A		
	B		
	C		
	D		
	E		
	F	Mrs. M. A. Gordon	70
	G		
	H		
	I		
	J		
	K		
	L		

Block	lot	Hortons Addition	Value of Real Estate.
239	A		
	B		
	C		
	D		
	E		1/2 20
	F	D. Choate 1/2 & Overbaugh 1/2	2nd 1/2 20
	G		
	H		
	I		
	J		
	K		
	L		
240	A		
	B		
	C		
	D		
	E		
	F	Jacob Grundike 1/2 Jos. Dwyer 1/2	1/2 25
	G		1/2 25
	H		
	I		
	J		
	K		
	L		
241	A	Unknown	6
	B	Do	6
	C	Do	6
	D	Do	6
	E	Do	6
	G	Do	6
	I	T. Cross	3
	K	Do.	3
	O	Robt. Steadman	4
	P	Unknown	6
	R	Do	6
	L	Do	6

Block	lot	Hortons Addition	Value of Real Estate.
242	A	Unknown	6
	B	Do	6
	C	Do	6
	D	Do	6
	E	Mrs. M. A. Gordon	4
	I	Do	5
	J	Mrs. N. A. O. Pearson	2
	K	Do.	2
	O	Do	2
	Q	S. D. Water Co	5
	M	Do.	5
	L	Do.	5
243	A		
	B		
	C		
	D		
	E		
	F		
Trust	G	F. K. Shepherd	80
	N		
	I		
	J		
	K		
	L		
244	A	Jr. J. Patton	4
	B	Do.	4
	C	S. D. Water Co.	4
	D	Unknown	5
	E	Do.	5
	G	Do.	5
	J	S. D. Water Co.	5
	K	Do.	4
	L	Do.	4
	J	Do.	4
	K	Do.	4
	L	Do.	4

Block	lot	Hortons Addition	Value of Real Estate
245	A	Unknown	6
	B	Do.	6
	C	Do.	6
	D	G. W. Marston	5
	E	Thos. Rafferty	5
	F	Do.	5
	G	Jas. C. Poynton	5
	H	Do.	5
	I	Do.	5
	J	Unknown	6
	K	W. A. Jewell	5
	L	Do.	5
246	A		
	B		
	C		
	D	Unknown	40
	E		
	F		
	G		
	H		
	I	Mattie C. Newton	3
	J	Unknown.	5
	K	Do.	5
	L	Do.	5
247	A		
	B		
	C		
	D		
	E		
	F	Unknown	50
	G		
	H		
	I		
	J		
	K		
	L		

Block	lot	Hortons Addition	Value of Real Estate
248	A		
	B		
	C		
	D		
	E		
	F	Unknown	40
	G		
	H		
	I		
	J	No. A. Lisse	3
	K	Unknown	4
	L	Do	4
249	A		
	B		
	C		
	D		
	E		
	F	Unknown	90
	G		
	H		
	I		
	J		
	K		
	L		
250	A	Mrs. E. A. Veazie	6
	B	Do.	6
	C	Do.	6
	D	Do.	6
	E	W. H. Knight	6
	F	Do.	6
	G	Mrs. E. A. Veazie	6
	H	Do.	6
	I	D. Schuyler	6
	J	Mrs. E. A. Veazie	6
	K	Do.	6
	L	Do.	6

Block	lot	Hortons Addition	Value of Real Estate.
251	A	H. Busch	5
	B	Do.	5
	C	No such lot	
	D	No such lot	
	E	No such lot	
	F	No such lot	
	G	M. F. Adeline	6
	H	Do.	6
	I	Do.	6
	J		
	K	H. Busch	5
	L	Do.	5
Tract	252	B. J. Wright	3
253	A	John Desmond	3
	B	Do.	3
	C	Do.	3
	D	Unknown	4
	E	Do	4
	F	Do	4
	G	Do	4
	K	Do.	4
	I	Do.	4
	J	John Desmond	3
	K	Do.	3
	L	Do.	3
254	A		
	B		
	C		
	D		
	E		
	F	Unknown	40
	G		
	H		
	I		
	J		
	K		
	L		

Block	lot	Hortons Addition	Value of Real Estate.
255	A		
	B		
	C		
	D		
	E		
	F	Unknown	45
	G		
	H		
	I		
	J		
	K		
	L		
256	A		
	B		
	C		
	D		
	E		
	F	Unknown	45
	G		
	H		
	I		
	J		
	K		
	L		
257	A		
	B		
	C		
	D		
	E		
	F		
	G	Unknown	45
	H		
	I		
	J		
	K		
	L		

Block	Lot	Hortons Addition	Value of Real Estate.
258	A		
	B		
	C		
	D		
	E		
	F	Unknown	20
	G		
	H		
	I		
	J		
	K		
	L		
259	A	Unknown	6
	B	Do	6
	C	Do	6
	D	Do	6
	E	A. Allen	6
	F	Do	6
	G	Mrs. A A. Cooper	6
	H	Do.	6
	I	Mrs. M. C. Diefendorff	6
	J	G. W. Hazzard	6
	K	Unknown	6
	L	Do.	6
260	A		
	B		
	C		
	D		
	E		
	F	Unknown	70
	G		
	H		
	I		
	J		
	K		
	L		

Block	Lot	Hortons Addition	Value of Real Estate.
261	A	Mary J. Holden	4
	B	A. Gridley	4
	C	Joshua Brown	4
	D	R. E. Williams	4
	E	L. Weldon	4
	F	Bateman & Smith	4
	G	Do,	4
	H	L. Weldon	4
	I	R. E. Williams	4
	J	Joshua Brown	4
	K	A. Gridley	4
	L	Mary J. Holden	4
262	A		
	B		
	C		
	D		
	E		
	F	Unknown	70
	G		
	H		
	I		
	J		
	K		
	L		
263	A		
	B		
	C		
	D		
	E		
	F	Unknown	20
	G		
	H		
	I		
	J		
	K		
	L		

Block	lot	Hortons Addition	Value of Real Estate.
264	A		
	B		
	C		
	D		
	E		
	F	Unknown	45
	G		
	H		
	I		
	J		
	K		
	L		
265	A		
	B		
	C		
	D		
	E		
	F	R. C. Russell	30
	G		
	H		
	I		
	J		
	K		
	L		
266	A		
	B		
	C		
	D		
	E		
	F	Edwin Bailey	30
	G		
	H		
	I		
	J		
	K		
	L		

Block	lot	Hortons Addition	Value of Real Estate.
267	A		
	B		
	C		
	D		
	E		
	F	Edwin Bailey	20
	G		
	H		
	I		
	J		
	K		
	L		
268	A		
	B		
	C		
	D		
	E		
	F	Unknown	50
	G		
	H		
	I		
	J		
	K		
	L		
269	A		
	B		
	C		
	D		
	E		
	F		20
	G		
	H		
	I		
	J		
	K		
	L		

Block	lot	Hortons Addition	Value of Real Estate.
Fract 270		Unknown	2
Fract 271		Unknown	2
Fract 272	A		
	B		
	C		
	D		
	K	Unknown	5
	I		
	J		
	K		
	L		
273	A		
	B		
	C		
	D		
	E		
	F	Unknown	30
	G		
	H		
	I		
	J		
	K		
	L		
274	A		
	B		
	C		
	D		
	E		
	F	Unknown	20
	G		
	H		
	I		
	J		
	K		
	L		

Block	lot	Hortons Addition	Value of Real Estate.
275	A		
	B		
	C		
	D		
	E		
	F	Unknown	15
	G		
	H		
	I		
	J		
	K		
	L		
276	A		
	B		
	C		
	D		
	E		
	F	Unknown	40
	G		
	H		
	I		
	J		
	K		
	L		
277	A		
	B		
	C		
	D		
	E		
	F	Unknown	40
	G		
	N		
	I		
	J		
	K		
	L		

Block	lot	Horton's Addition	Value of Real Estate.
278	A		
	B		
	C		
	D		
	E		
	F	A. F. Heinekmann	30
	G		
	H		
	I		
	J		
	K		
	L		
279	A		
	B		
	C		
	D		
	E		
	F	A. F. Heinekmann	30
	G		
	H		
	I		
	J		
	K		
	L		
280	A		
	B		
	C		
	D		
	E		
	F	Unknown	30
	G		
	H		
	I		
	J		
	K		
	L		

Block	lot	Horton's Addition	Value of Real Estate.
281	A		
	B		
	C		
	D		
	E		
	F	Unknown	50
	G		
	H		
	I		
	J		
	K		
	L	C. O. Pierce	2
282	A	Unknown	4
	B	Do	4
	C	Do	4
	D	J. C. Ferguson S 1/2 Unknown N 1/2	N 1/2 2 / S 1/2 2
	E	Do.	3
	F	Do.	3
	G		
	H		
	I	Unknown	24
	J		
	K		
	L		
283	A		
	B		
	C		
	D		
	E		
	F	Unknown	40
	G		
	H		
	I		
	J		
	K		
	L		

Block	lot	Hortons Addition	Value of Real Estate.
284	A		
	B		
	C		
	D		
	E		
	F	Unknown	40
	G		
	H		
	I		
	J		
	K		
	L		
285	A		
	B		
	C		
	D		
	E		
	F	M. A. Luce	3
	G		
	H		
	I		
	J		
	K		
	L		
286	A		
	B		
	C		
	D		
	E		
	F	M. D. Whipple	30
	G		
	H		
	I		
	J		
	K		
	L		

Block	lot	Hortons Addition	Value of Real Estate.
287	A	R. C. McCormick	2
	B	do.	2
	C	do.	2
	D	J. Rust & Co.	2
	E	Unknown	3
	F	Do	3
	G	Blake A. F.	2
	H	do.	2
	I	do.	2
	J	R. C. McCormick	2
	K	do.	2
	L	do	2
288	A		
	B		
	C		
	D		
	E		
	F	Unknown	35
	G		
	H		
	I		
	J		
	K		
	L		
289	A		
	B		
	C		
	D		
	E		
	F	Unknown	35
	G		
	H		
	I		
	J		
	K		
	L		

Block	lot	Hortons Addition	Value of Real Estate.
290	A		
	B		
	C		
	D		
	E		
	F	Unknown	15
	G		
	H		
	I		
	J		
	K		
	L		
291	A		
	B		
	C		
	D		
	E		
	F	Unknown	10
	G		
	H		
	I		
	J		
	K		
	L		
292	A		
	B		
	C		
	D		
	E		
	F	Unknown	10
	G		
	H		
	I		
	J		
	K		
	L		

Block	lot	Hortons Addition	Value of Real Estate.
292	A		
	B		
	C		
	D		
	E		
	F	Unknown	10
	G		
	H		
	I		
	J		
	K		
	L		
Prod	294	Unknown	5
"	295	Unknown	—
"	296		
	A		
	B		
	C		
	D		
	E		
	F	Unknown	10
	G		
	H		
	I		
	J		
	K		
	L		
297	A		
	B		
	C		
	D		
	E		
	F	Unknown	10
	G		
	H		
	I		
	J		
	K		
	L		

Block	lot	Hortons Addition	Value of Real Estate.
298	A		
	B		
	C		
	D		
	E		
	F	Unknown	10
	G		
	H		
	I		
	J		
	K		
	L		
299	A		
	B		
	C		
	D		
	E		
	F	Unknown	10
	G		
	H		
	I		
	J		
	K		
	L		
300	A		
	B		
	C		
	D		
	E		
	F	Unknown	10
	G		
	H		
	I		
	J		
	K		
	L		

Block	lot	Hortons Addition	Value of Real Estate.
301	A		
	B		
	C		
	D		
	E		
	F	Cornelius Cole	
	G		
	H		
	I		
	J		
	K		
	L		
302	A		
	B		
	C		
	D		
	E		
	F	Unknown	30
	G		
	H		
	I		
	J		
	K		
	L		
303	A		
	B		
	C		
	D		
	E		
	F	A. F. Kinchman	10
	G		
	H		
	I		
	J		
	K		
	L		

Block	lot	Hortons Addition	Value of Real Estate.
304	A		
	B		
	C		
	D		
	E		
	F	A. F. Hitchman	18
	G		
	H		
	I		
	J		
	K		
	L		
305	A		
	B		
	C		
	D		
	E		
	F	Unknown	25
	G		
	H		
	I		
	J		
	K		
	L		
306	A		
	B		
	C		
	D		
	E		
	F	Unknown	25
	G		
	H		
	I		
	J		
	K		
	L		

Block	lot	Hortons Addition	Value of Real Estate.
307		Unknown	25
308		Unknown	25
309		Unknown	20
310		Unknown	10
311	A		
	B		
	C		
	D		
	E		
	F	Unknown	10
	G		
	H		
	I		
	J		
	K		
	L		
312		Unknown	10
313		Unknown	10
314		Unknown	10

Block	lot	Hortons Addition	Value of Real Estate.
315		Unknown	3
316 Frac		Unknown	2
317 Frac		Unknown	2
318		Unknown	3
319		Unknown	3
320		Unknown	3
321		Unknown	3
322		Unknown	3
323		Unknown	3

Block	lot	Hortons Addition	Value of Real Estate.
324		Unknown	3
325		Unknown	3
326		Unknown	3
327		Unknown	3
328		Unknown	3
329		R. B. Davis	8
330		Unknown	3
331		Unknown	3
332		Unknown	3

Block	Lot	Hortons Addition	Value of Real Estate.
333		Unknown	4
334		Unknown	4
335		Unknown	4
336		Unknown	4
337		Unknown	4
338		T.C.R.R.Co.	2
339		L. de Munn	2
340		T.C.R.R.Co.	2
341	Road	Unknown	2
342	Road	Unknown	2

Block	Lot	Hortons Addition	Value of Real Estate.
343		L. de. Munn	2
344		T. P. R. R. Co.	3
345		T. P. R. R. Co.	3
346		J. L. Rowe	2
347		T. P. R. R. Co.	2
348		Unknown	4
349		Unknown	4
350		Unknown	4
351		Unknown	4
352		Unknown	4

Block	Lot	Horton's Addition	Value of Real Estate.
353		Unknown	4
354		Unknown	8
355		Unknown	8
356	A	Unknown	10
	B		
	C		
	D		
	E		
	F		
	G		
	H		
	I		
	J		
	K		
	L		
357		Unknown	8
358		Unknown	8
359		Unknown	8
360		Unknown	8

Block	Lot	Horton's Addition	Value of Real Estate.
361		Unknown	4
362		Unknown	4
363		Unknown	4
364		T. P. R. R. Co	3
365		T. P. R. R. Co	3
366		L. C. Gunn	2
367		T. P. R. R. Co	3
368		T. P. R. R. Co	3

Block	Lot	Hortons Addition	Value of Real Estate.
369		D. F. Vigue	15
370 fract		Unknown	2
371 fract		Unknown	2
372		J. L. Rowe	2
373		T. P. R. R. Co.	3
374		T. P. R. R. Co.	3
375		T. P. R. R. Co.	3
376		T. P. R. R. Co.	3
377		T. P. R. R. Co.	3
378		T. P. R. R. Co.	
379		J. J. Carver	2

Block	Lot	Hortons Addition	Value of Real Estate.
380		J. J. Carver	2
381		J. J. Carver	2
382		J. J. Carver	2
383		J. J. Carver	2
384		J. J. Carver	2
385		J. J. Carver	2
386	A	A. Cowles	1
	B	Do.	
	C	Do	
	D	Unknown	2
	E	Do	2
	F	Do	2
	G	Do	2
	H	Do	2
	I	Do	2
	J	A. Cowles	1
	K	Do.	
	L	Do.	

Block	Lot	Hortons Addition	Value of Real Estate.
387		J. J. Carver	2
388		J. J. Carver	2
389		J. J. Carver	2
390		J. J. Carver	2
391		J. J. Carver	2
392		J. J. Carver	2
393		J. J. Carver	2
394		J. J. Carver	2
395		T. P. R. R. Co.	3
396		T. P. R. R. Co.	3

Block	Lot	Hortons Addition	Value of Real Estate.
397		T. P. R. R. Co	3
398		T. P. R. R. Co	3
399		T. P. R. R. Co	3
400		T. P. R. R. Co	3
401		T. P. R. R. Co	3
402		T. P. R. R. Co.	3
403		Unknown	18
" 404			
" 405			
" 406			
" 407			
" 408			
" 409			
" 410			
" 411			
" 412			
" 413			
" 414			
" 415			
" 416			
" 417			
" 418			
" 419			
" 420			

Block	Lot	Sherman's Addition.			Value of Real Estate.
1	4	Unknown			5
	5	Do.			5
	6	Do.			5
	7	Lizzie Hoell			5
	8	Do.			5
	9	Do.			5
2	4				
	5				
	6	John D. Bass			58
	7				
	8				
	9				
3	4	Graham & August			6
	5	Do.			6
	6	Do.			6
	7	M. Ridey			7
	8	Do.			6
	9	Do.			6
4	4	~~Le E. Dean~~ John McEvitt			10
	5	Le E. Dean			10
	6	Do. W.½	Rosa Moran E½	E½	5
	7	Do. W.½	Do. E½	W½	5
	8		Do. all	E½	5
frac'l	9		Do. all	W½	5
5 frac'l	4	Wm. A. Perry			8
	5	Do. W.½	Unknown E½	E½	5
	6	Do. W.½	Do. E½	2½	5
	7	G. H. Thompson			10
	8	Do.			10
	9	Do.			10
6	4	E. O. Rogers			7
	5	Do.			10
	6	Do.			10
	7	M. Sherman			10
	8	Do.			10
	9	Do.			10

Block	Lot	Sherman's Addition.	Value of Real Estate.
7	4	Unknown	10
	5	O. A. Sumford	9
	6	Do.	9
	7	R. A. Whear	9
	8	Do.	9
frac'l	9	Do.	6
8	4		
	5		
	6	A. F. Kinchman	60
	7		
	8		
	9		
9	1		
	2		
	3		
	4	L. Chase	35
	5		
	6		
	7		
	8		
10	1		
	2		
	3		
	4		
	5		
	6		
	7		
	8	A. J. Sherman	65
	9		
	10		
	11		
	12		
	13		
	14		
	15		
	16		

Block	Lot	Sherman's Addition.	Value of Real Estate.
11	1		
	2		
	3		
	4		
	5		
	6	A. J. Sherman	60
	7		
	8		
	9		
	10		
	11		
	12		
12	1		
	2		
	3		
	4		
	5	~~Ellen Pascoe~~	
	6	M. Sherman whole Block 12	96
	7		
	8		
	9		
	10		
	11		
	12		
13	1		
	2		
	3		
	4		
	5	Ellen Pascoe	100
	6		
	7		
	8		
	9		
	10		
	11	Mrs. M. S. Wheeler	10
	12	Do	10

Block	Lot	Sherman's Addition.	Value of Real Estate.
14	1		
	2		
	3		
	11		
	5		
	6	Geo. L. Marston Estate the S/2 of Block 14	S/2 50
	7	Percival & Young S/2	S/2 60
	8		
	9		
	10		
	11		
	12		
15	1	Byron J. Rhodes 1/2 = Unknown 1/2	4
	2	Do. 1/2 = " 1/2	4
	3	Do. 1/2 = " 1/2	4
	4	W. B. Annis	8
	5	Do,	8
	6	Do	8
	7	Jos. Scull	8
	8	Do,	8
	9	Byron J. Rhodes all	8
	10	Do, 1/2 = Unknown 1/2	4
	11	Do, 1/2 = " 1/2	4
	12	Do, 1/2 = " 1/2	4
16	1	John V. Mumford	10
	2	Do.	10
	3	M. Sherman	10
	4	Do,	10
	5	John Moller	10
	6	Do.	10
	7	Wm Rempfle	10
	8	Do	10
	9	M. Sherman	10
	10	Do,	10
	11		
	12		

Block	Lot	Shurmans Addition	Value of Real Estate.
17	1	Unknown	10
	2	Do	10
	3	Do	10
	4	Do	10
	5	Do	10
	6	Mary E. Caillard	10
	7	J. E. Bell	10
	8	Do.	10
	9	Do.	10
	10	A. J. Sherman	10
	11	Do.	10
	12	Do.	10
18	1		
	2		
	3		
	4	Doña Simona Martinez	60
	5		
	6		
	7		
	8		
	9	B. P. Campbell	8
	10	Do.	8
	11	A. Littlejohn	8
	12	Do.	8
	13	Do	8
	14	Do.	8
	15	B. P. Campbell	8
	16	Do.	8
19	1		
	2		
	3		
	4		
	5	Theo. Lehman	64
	6		
	7		
	8		
	9		
	10		
	11		
	12		
11	13	G. W. Sites	64
	14		
	15		
	16		

Block	Lot	Shurmans Addition	Value of Real Estate.
20	1	Henry Bayley	10
	2	Do'	10
	3	Do.	10
	11	J. B. Leavitt	10
	5	G. W. Sites	10
	6	Do.	10
	7	M. Sherman	10
	8	Do,	10
	9	Do,	10
	10	Do,	10
	11	D. Cave	10
	12	Endort Hazzard	10
21	1	M. Sherman	10
	2	Do,	10
	3	Do,	10
	4	S. A. Remmelin	10
	5	Do,	10
	6	Do.	10
	7	Do,	10
	8	Do,	10
	9	Do	10
	10	M. Sherman	10
	11	Do,	10
	12	Do,	10
22	1	G. W. B. McDonald	10
	2	Do.	10
	3	M. Sherman	10
	4	Do,	10
	5	H. A. O'Brien	10
	6	Do.	10
	7	M. Sherman	10
	8	Do,	10
	9	Do,	10
	10	Mrs. A. S. Knox	10
	11	G. W. B. McDonald	10
	12	Do.	10

Block	lot	Sherman's Addition	Value of Real Estate.
23	1		
	2		
	3		
	4		
	5		
	6	A. J. Sherman	120
	7		
	8		
	9		
	10		
	11		
	12		
24	1	Unknown	10
	2	Do	10
	3	M. A. Dougherty	10
	4	Do	10
	5	L. S. Godfrey	10
	6	Do.	10
	7	Do.	10
	8	Do.	10
	9	Unknown	10
	10	Do	10
	11	Do	10
	12	Do	10
25	1	M. Sherman	6
	2	Do	6
	3	D. Felmfield	6
	4	Do.	6
	5	H. G. Spencer	6
	6	Do.	6
	7		
	8		
	9	M. Sherman 7 to 12 inc't	36
	10		
	11		
	12		

Block	lot	Sherman's Addition	Value of Real Estate.
26	1	Miss E. A. Cleaveland	6
	2	Do.	6
	3	M. Sherman	6
	4		
	5		
	6		
	7	M. D. Hamilton	36
	8		
	9		
	10	M. Sherman	6
	11	Do.	6
	12	Miss E. A. Cleaveland	6
27	1	Robt. Howe	7
	2	Do.	7
	3	J. L. Rowe	6
	4	Do.	6
	5	Robt. Howe	7
	6	Do	7
	7	T. L. Aesmistr	7
	8	Robt. Howe	7
	9	E. P. St. John	7
	10	M. Sherman	7
	11	Do	7
	12	Do	7
	13	H. M. Bentzel	7
	14	Do.	7
	15	Do.	7
	16	Do.	7
28	1	Jas. McCoy	8
	2	Do.	8
	3	M. Sherman	8
	4	Do.	8
	5	M. B. Taggart	8
	6		
	7	B. Magee	8
	8	Do.	8
	9	Do.	8
	10	Do.	8
	11	Mrs. C. Whipple	8
	12	Do.	8
	13	D. C. Levy	8
	14	Unknown	8
	15	M. Sherman	8
	16	Do.	8

Block	Lot	Sherman's Addition	Value of Real Estate.
29	1	J. V. B. Hemaric	8
	2	Do.	8
	3	N. B. Seymours	8
	4	M. Sherman	8
	5	Unknown	8
	6	Do	8
	7	Do	8
	8	Do	8
	9	Do	8
	10	Mrs. A. C. Budlong	8
	11	Geo. Weeks	8
	12	Do.	8
	1		
30	1		
	2		
	3		
	4		
	5		
	6		
	7	Unknown	150
	8		
	9		
	10		
	11		
	12		
31	1	E. W. Elliott	10
	2	Do.	10
	3	Do.	10
	4	E. McGarek	10
	5	Do.	10
	6	Do.	10
	7	Do.	10
	8	Do.	10
	9	Do.	10
	10	Eliz. Corbet	10
	11	Anna S. Knowles	10
	12	Do.	

Block	Lot	Sherman's Addition	Value of Real Estate.
32	1		
	2		
	3		
	4		
	5		
	6	M. Sherman	120
	7		
	8		
	9		
	10		
	11		
	12		
33	1		
	2		
	3		
	4		
	5		
	6	S. S. Clark Estate	150
	7		
	8		
	9		
	10		
	11		
	12		
34	1		
"	2		
"	3		
	4		
	5		
	6	M. Sherman	120
	7		
	8		
	9		
	10		
	11		
	12		

Block	lot	Sherman's Addition	Value of Real Estate.
35	1	Lucy Huiscamp	10
	2	Do.	10
	3	M. Sherman	10
	4	C. A. Dievendorff	10
	5	C. E. May	10
	6	Do.	10
	7	A. G. Lawrey	10
	8	Do.	10
	9	M. Sherman	10
	10	Do.	10
	11	Do.	10
	12	Do.	10
36	1		
	2		
	3		
	4	M. Sherman	40
	5		
	6		
	7		
	8		
	9	Wm Reusche	5
Broken Block	10		
	11		
	12		
	13	M. Sherman	30
	14		
	15		
	16		
37	1		
	2		
	3		
	4		
	5		
	6		
	7		
	8		
	9		
	10	M. Sherman	80
	11		
	12		
	13		
	14		
	15		
	16		
Broken Block			

Block	lot	Sherman's Addition	Value of Real Estate.
38	1		
	2		
	3		
	4		
	5		
	6	M. Sherman	95
	7		
	8		
	9		
	10		
	11		
	12		
39	1	A. Bergland	8
	2	Do.	8
	3	Mrs. C. May	8
	4	A. Bergland	8
	5	"	8
	6	"	8
	7	"	8
	8	"	8
	9	"	8
	10	Mrs. C. May	
	11	A. Bergland	8
	12	Unknown	8
40	1	Alx. Moore	8
	2	Do.	8
	3	Do.	8
	4	Unknown	8
	5	Do	8
	6	Do	8
	7	Do	8
	8	Do	8
	9	Do	8
	10	Alx. Moore	8
	11	Do.	8
	12	Do.	8

Block	Lot	Shermans Addition	Value of Real Estate.
41	1	Julius Cook	8
	2	Do.	8
	3	G.H. Bower	8
	4	Mrs. L. Robinson	8
	5	Do.	8
	6	Do.	8
	7	Do.	8
	8	Do.	8
	9	Do.	8
	10	W. Eshleigh	8
	11	Do.	8
	12	Do.	8
42	1	G. W. B. McDonald	95
	2		
	3		
	4		
	5		
	6		
	7		
	8		
	9		
	10		
	11		
	12		
43	1	A. J. Sherman	95
	2		
	3		
	4		
	5		
	6		
	7		
	8		
	9		
	10		
	11		
	12		
44	1	Unknown	125
	2		
	3		
	4		
	5		
	6		
	7		
	8		
	9		
	10		
	11		
	12		

Block	Lot	Shermans Addition.	Value of Real Estate.
45	1	F. M. Clark	4
	2	Do	4
	3	Mrs. Agnes Bogan	4
	4	Julius Holm	5
	5	Unknown	5
	6	Do	5
	7	Deane	5
	8	Theo. Schuman	5
	9	Robt. Bailey	4
	10	A. H. Julian	5
	11	J. S. Ritchie	4
	12	Do.	4
	13	M. Sherman	4
	14	L. Allen	5
	15	Do.	5
	16	Do.	5
46	1	M. Sherman	60
	2		
	3		
	4		
	5		
	6		
	7		
	8		
	9		
	10		
	11		
	12		
	13		
	14		
	15		
	16		

Block 13 Brown's

Block	lot	Sherman's Addition	Value of Real Estate.
47	1		
	2		
	3		
	4		
	5		
	6	T. C. Van Ness	50
	7		
	8		
	9		
	10		
	11		
	12		
48	1	J. B. Gray	10
	2	Do.	10
	3	M. Sherman	10
	4	Do.	10
	5	Casel Bohem	10
	6	Do	10
	7	Unknown	10
	8	Do	10
	9	Do	
	10	M. Sherman	10
	11	Do.	10
	12	Do.	10
49	1	Christian Jepsen	10
	2	P. Arnold	10
	3	Do	10
	4		
	5		
	6	J. S. Rowe	60
	7		
	8		
	9		
	10	P. Arnold	10
	11	Do.	10
	12	Do.	10

Broken Block

Block	lot	Sherman's Addition	Value of Real Estate.
50	1		
	2		
	3		
	4		
	5		
	6	W. W. Whitney	150
	7		
	8		
	9		
	10		
	11		
	12		
51	1		
	2		
	3		
	4		
	5		
	6	L. Goodrich	150
	7		
	8		
	9		
	10		
	11		
	12		
52	1	Julius Cook	9
	2	Do.	9
	3	Matilda Johnson	9
	4	Do.	9
	5	Mrs. Baugh	8
	6	Do.	8
	7	M. Sherman	8
	8	Unknown	8
	9	M. Sherman	8
	10	Episcopal Church	8
	11	M. Sherman	8
	12	Do.	8

Block	Lot	Sherman's Addition.	Value of Real Estate.
53	1	M. Sherman	95
	2		
	3		
	4		
	5		
	6		
	7		
	8		
	9		
	10		
	11		
	12		
54	1	Theo. Lehman	130
	2		
	3		
	4		
	5		
	6		
	7		
	8		
	9		
	10		
	11		
	12		
55	1		
	2		
	3		
	4		
	5		
	6		
	7		
	8	M. Sherman	65
	9		
	10		
	11		
	12		
	13		
	14		
	15		
	16		
56	1		
	2		
	3	M. Sherman	42
	4		
	5		
	6		
	7	A. G. Lawsey	8
	8	Do.	8
	9		
	10		
	11	M. Sherman	8
	12		

Block	Lot	Sherman's Additions.	Value of Real Estate.
57	1		
	2		
	3		
	4		
	5		
	6	M. Sherman	125
	7		
	8		
	9		
	10		
	11		
	12		
58	1	Eliz Stanwood	10
	2	Do.	10
	3	Do.	10
	4	N. G. Goodwin	10
	5	Do.	10
	6	Do.	10
	7	Do.	10
	8	Do	10
	9	Do.	10
	10	G. A. Dievendorff	10
	11	Do.	10
	12	Do.	10
59	1	Geo. Tropwell	10
	2	Do.	10
	3	Do.	10
	4	Stephen Royaroft	10
	5	Wm B. Little	10
	6	Do.	10
	7	M. J. McCarthy	10
	8	J. L. Rowe	10
	9	Do.	10
	10	Stephen Royaroft	10
	11	Frank Wible	10
	12	Do.	10

Block	Lot	Sherman's Addition	Value of Real Estate
60	1	J. L. Rowe	10
	2	Do	10
	3	Richard Horan	10
	4	R. W. McQuilkin	10
	5	Do.	10
	6	J. L. Rowe	10
	7	Unknown	10
	8	Do	10
	9	Do	10
	10	J. L. Rowe	10
	11	Do.	10
	12	Do	10
61	1	Stephen Roycroft	4
	2	R. W. McQuilkin	5
	3	J. L. Rowe	4
	4	Do.	4
	5	C. S. Hamilton	4
	6	Do.	4
	7	M. W. Edson	5
	8	Do.	5
	9	W. E. High	4
	10	Do.	4
	11	Do.	4
	12	Do.	4
62	1	M. Sherman	40
	2		
	3		
	4		
	5		
	6		
	7		
	8		
	9		
	10		
	11		
	12		

Broken Block

Block	Lot	Sherman's Addition	Value of Real Estate
63	1	M. Sherman	30
	2		
	3		
	4		
	5		
	6		
	7		
	8		
	9		
	10		
	11		
	12		
	13		
	14		
	15		
	16		
64	1	T. C. Van Nuys	
	2		
	3		
	4		
	5		
	6		
	7		
	8		
65	1	M. Sherman	2
	2	Do.	2
	3	Do.	2
	10	D. V. B. Henarie	2
	11	School Dist.	#
	12	Do.	#
66	1	Julius Cook	35
	2		
	3		
	10		
	11		
	12		
67	1	R. L. Duncan	5
	2	Do.	5
	3	Do.	5
	10	Bertha H Young	5
	11	Do	5
	12	R. L. Duncan	5

Sherman's Addition

Block	lot		Value of Real Estate
68	1	B. Mooreland	40
	2		
	3		
	10		
	11		
	12		
69	1	Uri Hill	30
	2		
	3		
	10		
	11		
	12		
70	1	Tom Horan	30
	2		
	3		
	10		
	11		
	12		
71	1	John A. Love	25
	2		
	3		
	10		
	11		
	12		
72	1	M. Sherman	20
	2		
	3		
	10		
	11		
	12		

End of Sherman's Add.

Bay View Homestead (Carruthers Addition)
(Subd^n of S.W. ¼ of Pueblo Lot 1144)

Block	lot			Value of Real Estate
frac^l 1	1	Unknown		40
	2	W. L. Blight Middle 75 feet # J. M. Haight S. 50 ft N. ½	Haight Blight	20 39
frac^l 2	1	A. F. Hinchman S. 50 ft. J. M. Julian N. 100 ft	Julian Hinchman	25 10
	2	A. F. Hinchman N. 50 ft	Hinchman	10
frac^l 4	1	Theo Keuppers N. 100 ft.	100 ft	25
	2	E. W. Morse		40
5	1	Jas. Leslie		50
	2	Do.		45
	3	C. C. Coolidge		39
	4	Do.		39
	9	Do.		39
	10	Do.		39
	11	B. Ann Tapley		30
	12	Anna M. Bagnall		30
6	1	D. Llewellyn		85
	2	Do		
	3	Do		
	4	T. J. Higgins		120
	5			
	6			
	7			
	8			
	9			
	10	D. Llewellyn		85
	11	Do.		
	12	Do.		
3	1	E. W. Morse N. ½		15
	2	T. Graham		25

Block	Lot	Bay View Homestead (Carruthers Add.)	Value of Real Estate.
7	1	W. S. McLellan	20
	2	Do.	20
	3	Do.	20
	4	Robt. L. Lovel Und. 1/2	10
	5	Do.	15
	6	Do.	15
	7	Do.	15
	8	Do.	15
	9	Do	15
	10	W. S. McLellan	20
	11	Do	20
	12	Do	20
8	1	R. S. Pardee	13
	2	Do.	13
	3	B. J. Wright	10
	4	Unknown	15
	5	J. Lothemus E 1/2, R. S. Pardee W 1/2	13
	6	Do all	20
	7	Unknown	20
	8	Do	20
	9	A. F. Blake	15
	10	L. Garigan	15
	11	Do.	15
	12	Do.	15
9	1		
	2		
	3		
	4		
	5		
	6	Geo. P. Marston Est.	70
	7		
	8		
	9		
	10		
	11		
	12		

Block	Lot	Bay View Homestead (Carruthers Add.)	Value of Real Estate.
10	1		
	2		
	3		
	4		
	5		
	6	Jinn C. C.	90
	7		
	8		
	9		
	10		
	11		
	12		
11	1		
	2		
	3		
	4		
	5		
	6	John Groesbeck	170
	7		
	8		
	9		
	10		
	11		
	12		
12	1	Harriett Truett	18
	2	Do	18
	3	Do	18
	4	Sonia Simonia Martinez	18
	9	Do	18
	10	Harriett Truett	18
	11	Do.	18
	12	Do.	18
13	1	C. C. Zinn	4
	2	Do.	4
	3	Do.	4
	4	J. H. Snyder	4
	9	C. C. Zinn	4
	10	Do.	4
	11	Do.	✗
	12	Do.	✗

Block	Lot	Bay View Homestead (Carruthers Add.)	Value of Real Estate.
14	1		
	2		
	3		
	4		
	5		
	6	b. b. Zinn	90
	7		
	8		
	9		
	10		
	11		
	12		
15	1		
	2		
	3		
	4		
	5		
	6	b. b. Zinn	70
	7		
	8		
	9		
	10		
	11		
	12		
16	1		
	2		
	3		
	4		
	5		
	6	Geo. L. Mearston Est.	60
	7		
	8		
	9		
	10		
	11		
	12		

Block	Lot	Bay View Homestead (Carruthers Add.)	Value of Real Estate.
17	1		
	2		
	3		
	4		
	5		
	6		
	7	b. b. Zinn	70
	8		
	9		
	10		
	11		
	12		
18	1		
	2		
	3		
	4		
	5		
"	6	b. b. Zinn	70
	7		
	8		
	9		
	10		
	11		
	12		
19	1		
	2		
	3		
	4		
	5		
	6	b. b. Zinn	70
	7		
	8		
	9		
	10		
	11		
	12		

Block	Lot	Bay View Homestead (Carruthers Add.)	Value of Real Estate.
20	1	Unknown	6
	2	Do.	6
	3	G. Ruffi	6
	4	Do.	6
	9	Do.	6
	10	Do.	6
	11	C. C. Zinn	6
	12	Do.	6
21	1	M. A. Taylor	15
	2	Do.	15
22	1	E. W. Morse	15
	2		
23	1	Mary R. Robinson	20
	2		
24	1	A. C. Kitching	15
	2		

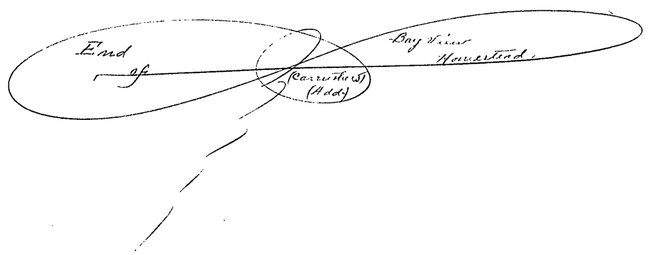

Block	Lot	Oliverwells Addition (S. ½ of Block Lot 1118)	Value of Real Estate.
1	1		
	2		
	3		
	4		
	5		
	6	T. J. Walne	100
	7		
	8		
	9		
	10		
	11		
	12		
2	1		
	2		
	3		
	4		
	5		
	6	Mrs. Sarah Morse	70
	7		
	8		
	9		
	10		
	11		
	12		
3	1	Jno. Magraw	4
	2	Do.	4
	3	Do.	4
	4	Do.	4
	5	Julia Shaffer	4
	6	Do.	4
	7	E. P. Graham	4
	8	Do.	4
	9	Jno. Magraw	4
	10	Do.	4
	11	Do	4
	12	Do	4

Block	lot	Culverwells Addition	Value of Real Estate.
4	1		
	2		
	3		
	4		
	5		
	6	S. Mathias	70
	7		
	8		
	9		
	10		
	11		
	12		
5	1	S. Mathias	5
	2	do.	5
	3	do. E 1/4 of S. Verlaque W. 3/4	Verlaque 3 Mathias 2
	4	S. Verlaque	5
	5	do.	5
"	6	W. J. Walker	4
	7	do.	5
	8	do.	5
	9	do.	4
	10	do.	3
6	1	~~Jos. Story~~ Hutchinson	8
	2	~~do.~~ Danl Hunning	8
	3	~~do.~~ do.	6
	4	J. D. Birdsall	8
"	5	Hutchinson	8
"	6	D. B. Amick	8
	7	do.	8
	8	do.	8
	9	~~Jos. Story~~ Jane A. Hamilton	6
	10	~~do.~~ E. Hutchinson	6

Block	lot	Culverwells Addition.	Value of Real Estate.
7	1		
	2		
	3		
	4		
	5		
	6	Jas. Fridla	90
	7		
	8		
	9		
	10		
	11		
	12		
8	1		
	2		
	3		
	4		
	5		
	6	B. Howard	100
	7		
	8		
	9		
	10		
	11		
	12		
9	1		
	2		
	3		
	4		
	5		
	6	P. & P. R. R. Co. E 1/2 of Blk. 9.	E 1/2 45
	7	B Howard W. 1/2	W 1/2 45
	8		
	9		
	10		
	11		
	12		

Block	lot	Culverwell's Addition.	Value of Real Estate.
10	1		
	2		
	3		
	4		
	5		
	6	J. Nash	90
	7		
	8		
	9		
	10		
	11		
	12		
11	1		
	2		
	3		
	4		
	5		
	6	Jas. Findla	100
	7		
	8		
	9		
	10		
	11		
	12		
12	1		
	2		
	3		
	4		
	5		
	6	H. Mabury	90
	7		
	8		
	9		
	10		
	11		
	12		

Block	lot	Culverwell's Addition	Value of Real Estate.
13	1	Z. E. Britton	9
	2	do.	9
	3	do	9
	4	J. H. Snyder	9
	5	Do.	9
	6	Do.	9
	7	Do.	9
	8	Do.	9
	9	Unknown	10
	10	Z E Britton	9
	11	do.	9
	12	do.	9
14	1		
	2		
	3	Mrs. R. O. Jesse	70
	4		
	5		
	6		
	7	Mrs Keenan Est	9
	8	Do.	9
	9	J. Jossett	9
	10	do.	9
	11	H. M. Murdock	9
	12	do.	9
15	1		
	2		
	3		
	4		
tract	5		
"	6		
	7	J. Nash	100
	8		
	9		
	10		
	11		
	12		

Culverwell's Addition

Block	lot		Value of Real Estate
16	1	W. B. Assis	35
	2		
	3		
	4		
	5		
17	1	C. J. Fox	50
	2		
	3		
frac'l	4		
"	5		
	6		
	7		
	8		
18	1	Geo. C. Reiter	9
	2	Do.	9
	3	C. H. Shepard	9
frac'l	4	M. Reidy	6
"	5	Graham & Augent	8
	6	C. H. Shepard	9
	7	Geo. C. Reiter	9
	8	Do.	9
	9		
19	1	P. Conroy	9
	2	Do.	9
	3	Do.	9
frac'l	4	Do.	6
"	5	W. W. Pierce	5
	6	Unknown	9
	7	Do	9
	8	Do	9
20	1	J. Nash	50
	2		
	3		
frac'l	4		
	5		
	6		
	7		
	8		

Gardner's Addition

Block	lot		Value of Real Estate
1	1	Unknown	20
	2		
	3		
	4		
2	1	J. P. Stowe	16
	2		
	3		
	4		
3	1	T. Verlaque	15
	2		
	3		
	4		
4	1	Jos. Story	20
	2		
	3		
	4		
5	1	John N. Young	5
	2	J. Lolhemus	5
	3	Steiner and Klauber	5
	4	Do.	5
frac'l	5	Do.	5
6	1	Joseph Story	5
	2	Do.	5
	3	Do.	5
	4	Unknown	8
frac'l	5	Do.	5
"	6	I. Sonis	5
	7	C. S. Luce	5
	8	J. Y. Jackson	5
	9	Joseph Story	
	10	Do.	

Block	Lot	Gardners Addition.	Value of Real Estate.
7	1		
	2		
	3		
	4		
	5		
	6	Jos. Story	90
	7		
	8		
	9		
	10		
	11		
	12		
8	1		
	2		
	3		
	4		
	5		
	6	L. M. Gardner Estate	95
	7		
	8		
	9		
	10		
	11		
	12		
9	1		
	2		
	3		
	4		
	5		
	6	L. M. Gardner Estate	95
	7		
	8		
	9		
	10		
	11		
	12		

Block	Lot	Gardners Addition.	Value of Real Estate.
10	1	S. A. Remondino	
	2	Do.	
	3	Do	
	4	P. Arnold	
	5	P. Arnold	
	6	Do	
	7	Do	
	8	Do	
	9	Do	
	10	Do	
	11	S. A. Remondino	
	12	Do.	
11	1	Jos. Colin	
	2	Do.	
	3	P. Arnold	
	4	Jn. B. Hinton	
	5	Do.	
	6	Do.	
	7	Do.	
	8	Do.	
	9	Do.	
	10	C. A. Gerichten	
	11	Do.	
	12	C. S. Barpel	
12	1		
	2		
	3		
	4		
	5		
	6	A. H. Gilbert Estate	100
	7		
	8		
	9		
	10		
	11		
	12	J. McG. Shaw	8

Block	lot	Gardner's Addition	Value of Real Estate.
13	1		
	2		
	3		
	4		
	5		
	6	J. F. Wadham	100
	7		
	8		
	9		
	10		
	11		
	12		
14	1		
	2		
	3	Jos. Story 1 to 6 inct.	36
	4		
	5		
	6		
	7	M. Sherman	5
	8	Do.	5
	9	Do.	5
	10	Jos. Story	6
	11	Do.	6
	12	Do.	6
15	1		
	2		
	3		
	4		
fract	5	J. Nash	90
"	6		
	7		
	8		
	9		
	10		

Block	lot	Gardner's Addition	Value of Real Estate.
16	1		
	2		
	3		
	4		
	5	L. M. Gardner Estate	85
	6		
	7		
	8		
	9		
	10		
17	1	S. S. Dunnells	9
	2	Do.	9
	3	Do.	9
	4	Do.	9
	5	Lee H. Utt	9
	6	Do.	9
	7	W. G. Fulton	9
	8	Do.	9
	9	D. Cronyn	9
	10	Do.	9
	11	D Burroughs	9
	12	"	9
18	1		
	2		
	3		
	4		
	5		
	6	M. B. Rennie	120
	7		
	8		
	9		
	10		
	11		
	12		
19 and 20 Known as "Orange Hill" or "Park Reserve"		T. L. Aesmith	120

Taggarts Addition (N. E. ¼ of Pueblo Lot 1148)

Block	lot		Value of Real Estate
A	1	L. H. Utt	4
	2	Do.	4
B	1	M. B. Taggart	25
	2		
	3		
	4		
	5		
	6		
C	1	M. B. Taggart	5
	2	Do.	5
	3	Unknown	5
	4	Do.	5
	5	M. B. Taggart	5
	6	Do.	5
D	1	M. B. Taggart	40
	2		
	3		
	4		
	5		
	6		
6	5	E. D. Switzer	
	6		
	11		
	12		
7	5	L. H. Utt	20
	6		
	11		
	12		

Taggarts Addition

Block	lot		Value of Real Estate
8	5	L. H. Utt	15
	6		
	11		
	12		
9	5	Unknown	20
	6		
	11		
	12		
10	1	M. B. Taggart	35
	2		
	3		
	4		
	5		
	6		
	7		
	8		
	9		
	10		
	11		
	12		
11	1	M. B. Taggart	35
	2		
	3		
	4		
	5		
	6		
	7		
	8		
	9		
	10		
	11		
	12		

Taggarts Addition

Block	Lot		Value of Real Estate.
12	1		
	2		
	3		
	4		
	5		
	6	M. B. Taggart	35
	7		
	8		
	9		
	10		
	11		
	12		
13	1		
	2		
	3		
	4		
	5		
	6	E. D. Swartzer	
	7		
	8		
	9		
	10		
	11		
	12		
24	1		
	2		
	3		
	4		
	5		
	6	M. B. Taggart	55
	7		
	8		
	9		
	10		
	11		
	12		

Taggarts Addition

Block	Lot		Value of Real Estate.
25	1		
	2		
	3		
	4		
	5		
	6	Unknown - Double Assmnt.	96
	7		
	8		
	9		
	10		
	11		
	12		
26	1		
	2		
	3		
	4		
	5		
	6	J. M. Hamilton	65
	7		
	8		
	9		
	10		
	11		
	12		
27	1		
	2		
	3		
	4		
	5		
	6	Doña Simona Martinez	70
	7		
	8		
	9		
	10		
	11		
	12		

Jaggarts Additions

Block	lot		Value of Real Estate.
28	1		
	2		
	3		
	4		
	5		
	6	W. H. Bancroft	75
	7		
	8		
	9		
	10		
	11		
	12		
29	1		
	2		
	3		
	4		
	5		
	6		
	7		
	8		
	9	W. H. Bancroft	75
	10		
	11		
	12		
30	1		
	2		
	3		
	4		
	5		
	6		
	7		
	8		
	9	M. B. Taggart	70
	10		
	11		
	12		
31	1	Unknown	5
	2	M. B. Taggart	4
	3	do.	4
	4	Mrs. M. B. Wheeler	4
	5	do.	4
	6	do.	4
	7		
	8		
	9		
	10	M. B. Taggart	24
	11		
	12		

Utts Additions (S. E. ¼ of Trible Lot 1148)

Block	lot		Value of Real Estate.
E	1		
	2		
	3	L. H. Utt	30
	4		
	5		
	6		
F	1		
	2		
	3	L. H. Utt	30
	4		
	5		
	6		
G	1		
	2		
	3	L. H. Utt	40
	4		
	5		
	6		
H	1	E. P. Graham	5
	2	do.	5
	3	L. H. Utt	5
42	1		
	2		
	3		
	4		
	5		
	6	L. H. Utt	70
	7		
	8		
	9		
	10		
	11		
	12		

Block	lot	Utt's Addition	Value of Real Estate.
43	1		
	2		
	3		
	4		
	5		
	6	L. H. Utt	70
	7		
	8		
	9		
	10		
	11		
	12		
44	1		
	2		
	3		
	4		
	5		
	6	L. H. Utt	90
	7		
	8		
	9		
	10		
	11		
	12		
45	1		
	2		
	3		
	4		
	5		
	6	L. H. Utt	90
	7		
	8		
	9		
	10		
	11		
	12		

Block	lot	Utt's Additions	Value of Real Estate.
46	1		
	2		
	3		
	4		
	5		
	6	L. H. Utt	90
	7		
	8		
	9		
	10		
	11		
	12		
47	1		
	2		
	3		
	4		
	5		
	6		
	7	Unknown Commercial Bank	~~60~~
	8		
	9		
	10		
	11		
	12		
48	1		
	2		
	3		
	4		
	5		
	6	A. F. Hinchman	
	7		
	8		
	9		
	10		
	11		
	12		

Block	lot	Utt's Addition.	Value of Real Estate.
49	1	L.H.Utt	8
	2	Do.	8
	3	Do.	8
	4	Unknown	8
	5	~~L.H.Utt~~ Unknown	~~8~~
	6	~~L.H.Utt~~ Do.	~~8~~
	7	Saml D. Smith	7
	8	Do.	7
	9	Do.	7
	10	D. Choate	7
	11	Do.	7
	12	Do.	7
60	1	Anna S. Knowles	7
	2	Do.	7
	3	Do.	7
	4	M. Steinmitz	7
	5	Do.	7
	6	Do.	7
	7	Anna S. Knowles	7
	8	Do.	7
	9	Do.	7
	10	L.H. Utt	7
	11	Do	7
	12	Do	7
61	1	S.M. Bayard	8
	2	Do.	8
	3	Do.	8
	4	Unknown	8
	5	E.M. Hudson	8
	6	Jos. Saiz	8
	7	S.M. Bayard	8
	8	Do.	8
	9	Do.	8
	10	Unknown	8
	11	Do.	8
	12	Do.	8

Block	lot	Utt's Addition.	Value of Real Estate.
62	1		
	2		
	3		
	4		
	5		
	6	F.D. Wyman	90
	7		
	8		
	9		
	10		
	11		
	12		
63	1		
	2		
	3		
	4		
	5		
	6	Margaret Magrelyn	50
	7		
	8		
	9		
	10		
	11		
	12		
64	1		
	2		
	3	M.B. Baggart	48
	4		
	5		
	6		
	7		
	8		
	9		
65	1	R.J. Gregg	10
	2	Do.	10
	3	Do.	10
	7	L.H. Utt	10
	8	Do.	10
	9	Do.	10

Block	lot	Watts Addition	Value of Real Estate
66	1	Unknown	8
	2	R. J. Gregg	8
	3	"	8
	7	M. B. Taggart	8
	8	"	8
	9	"	8
67	1	E. Valentine	8
	2	"	8
	3	"	8
	4	"	8
	7	Laura Fessenden	8
	8	"	8
	9	"	8

End of Watts Addition

Block	lot	Mannafee & Schiller's Addition (Block Lot 1157)	Value of Real Estate
38	1		
	2		
	3		
	4		
	5		
	6		
	7		
	8		
frac	9		
"	10		
"	11		
"	12		
"	13		
"	28		
"	29		
"	30		
"	31	A. H. Conklin	190
"	32		
"	33		
	34		
	35		
	36		
	37		
	38		
	39		
	40		
	41		
	42		
	43		
	44		
	45		
	46		
	47		
	48		

Block	lot	Manuscript and Schiller's Addition	Value of Real Estate
frac 39 fcl	14		
"	15		
"	16		
"	17		
	18		
	19		
	20		
	21		
	22		
	23		
	24		
	25		
	26		
	27		
	28		
	29	A. H. Conklin Blk 39	175
	30		
	31		
	32		
	33		
	34		
	35		
	36		
frcl	37		
"	38		
"	39		
"	40		
frac 47 frcl	25		
"	26	Unknown	5
"	27		

Block	lot	Manuscript and Schiller's Addition	Value of Real Estate
48 frcl	1		
"	2		
"	3		
"	4		
	5		
	6		
	7		
	8		
	9		
	10		
	11		
	12		
	13		
	14		
	15		
	16		
	17		
	18		
	19		
	20		
	21		
	22		
	23		
	24		
	25		
	26		
	27	Commercial Bank of San Diego	200
	28		
	29		
	30		
	31		
	32		
	33		
	34		
	35		
	36		
	37		
	38		
	39		
	40		
	41		
	42		
	43		
	44		
	45		
	46		
	47		
	48		

Block	lot	Marriage of Schiller's Addition	Value of Real Estate.
49	1	Dan A. Alley	6
	2	do	6
	3	do.	6
	4	do.	6
	5	D. Wallach	6
	6	do	6
	7	Louis Hauck	5
	8	do.	5
	9	do.	5
	10	M. Leyser	5
	11	do.	5
	12	do.	5
	13	McIntosh	5
	14	do.	5
	15		
	16		
	17		
	18		
	19		
	20		
	21	F. & H. Hyman	50
	22		
	23		
	24		
	25	W. Andrews	5
	26	do.	5
	27	do.	5
	28	do.	5
	29	Hamilton & Co	5
	30	do.	5
	31	L. L. Lockling	5
	32	do.	5
	33	S. S. Dunnells	5
	34	do.	5
	35	do.	5
	36	do.	5
	37	L. Hauck	5
	38	do.	5
	39	do.	5
	40	do.	5
	41	do.	5
	42	do.	5
	43	Unknown	5
	44	do.	5
	45	D. Wallach	5
	46	do.	5
	47	E. Stewart	5
	48	do.	5

Block	lot	Marriage of Schiller's Addition	Value of Real Estate.
50 fract	1		
	2		
	3	A. H. Lenklein	24
	4		
	5		
	6		
	36		
	37		
	38		
	39	A. H. Lenklein	28
	40		
	41		
	42		
	43		
	44		
	45	G. G. Bradt	24
	46		
	47		
	48		
81 fract	44		
	45		
	46	Hannah Manasse	2
	47		
82	1	B. Schuyler	4
	2	do.	4
	3	do.	4
	4	do.	4
	5	D. Wallach	4
	6	do.	4
	7	Harry M. Schiller	4
	8	do.	4
	9	do.	4
	10	do.	4
	11	J. A. Rank	4
	12	Mrs. A. B. Page	4
	13	W. H. Ogden	4
	14	do.	4
	15	Unknown (Assessed for 1878)	8

Block	Lot	Manrapse and Schiller's Additions	Value of Real Estate
82 (cont'd)	16	Unknown	
	17		
	18		
	19		
	20	Harvey M. Schiller	
	21		
	22		
	23		
	24		
	25	A. Allen	
	26	do.	
	27	do.	
	28	do.	
	29	D. Wallach	
	30	do.	
	31	J. A. Cohen	
	32	do.	
	33	Harvey M. Schiller	
	34	do.	
	35	M. H. Ogden	
	36	do.	
	37	G. W. Smith	
	38	Unknown	
	39	do	
	40	do	
	41	do	
	42		
	43		
	44		
	45	G. G. Bradt	
	46		
	47		
	48		

Block	Lot	Value of Real Estate
	4	
83		
	14	
	28	

Block	Lot	Manrapse and Schiller's Additions	Value of Real Estate
	1		
	2		
	3		
	4		
	5		
	6		
	7		
	8		
	9		
	10		
	11		
	12		
	13	Lieberman & Leyser	
	14		100
	15		
	16		
	17		
	18		
	19		
	20		
	21		
	22		
	23		
	24		
	25		
	26		
	27	Unknown	60
	28		
	29		
	30		
	31		
	32		
	33		
	34		
	35		
	36		
	37		
	38		
	39		
	40	L. W. Rosenstock	80
	41		
	42		
	43		
	44		
	45		
	46		
	47		
	48		

Block	lot	Manuasse and Schiller's Addition	Value of Real Estate.
84	1		
	2		
	3		
	4		
	5		
	6		
	7		
	8		
	9		
	10		
	11		
	12		
	13		
	14		
	15		
	16		
	17		
	18		
	19		
	20		
	21		
	22		
	23		
	24		
	25		
	26		
	27		
	28		
	29	Commercial Bank	250
	30		
	31		
	32		
	33		
	34		
	35		
	36		
	37		
	38		
	39		
	40		
	41		
	42		
	43		
	44		
	45		
	46		
	47		
	48		

Block	lot	Manuasse and Schiller's Addition	Value of Real Estate.
fol 85	15	A. H. Conklin	4
	16	Do	4
	17	Do	4
	18	Do	4
	19	Do.	4
	20		
	21		
	22		
	23		
	24		
	25		
	26		
	27	Unknown	80
	28		
	29		
	30		
	31		
	32		
	33		
	34		
	35		
fract	36	A. H. Conklin	4
"	37	A. H. Conklin	4
"	38	Do.	4
"	39	Do.	4
"	40	Unknown	4
fol 91 fol	25	Hannah Manuasse	1

Block	lot	Mannaske 2nd Schiller's Addition	Value of Real Estate.
92 fr.	1		
"	2		
"	3		
"	4		
"	5		
	6		
	7	A. H. Julian	66
	8		
	9		
	10		
	11		
	12		
	13	Kullman & Armor	6
	14	Do.	6
	15	Do	6
	16	E. Stewart	6
	17	Do.	6
	18	Do.	6
	19	G. L. Lean Dec'd	6
	20	Do. Dec'd	6
	21	H. W. Murdock	6
	22	do.	6
	23	P. Leussack	6
	24	Do.	6
	25	E. Dougherty	6
	26	Do.	6
	27	Do.	6
	28	Do.	6
	29	Do.	6
	30	Do.	6
	31	Kullman	6
	32	Do.	6
	33	Do.	6
	34	Do.	6
	35		
	36		
	37		
	38		
	39		
	40		
	41	Simon, Jacobs Heo.	84
	42		
	43		
	44		
	45		
	46		
	47		
	48		

Block	lot	Mannaske 2nd Schiller's Addition	Value of Real Estate.
93	1	D. Wallach	5
	2	Do.	5
	3	Do.	5
	4	Do	5
	5	J. M. Pierce	5
	6	Do.	5
	7	A. H. Julian	5
	8	Do.	5
	9	Do.	5
	10		
	11		
	12		
	13		
	14		
	15		
	16		
	17		
	18		
	19		
	20	L. Bevine	7
	21		
	22		
	23		
	24		
	25		
	26		
	27		
	28		
	29		
	30	D. Wallach	50
	31		
	32		
	33		
	34		
	35	Kullman	5
	36	Do.	5
	37	Do.	5
	38	Do.	5
	39	Mrs. M. G. Wheeler	5
	40	Do.	5
	41	A. H. Julian	5
	42	Do.	5
	43	Do.	5
	44	Do.	5
	45	W. A. Begole	5
	46	Do.	5
	47	Kullman	5
	48	Do.	5

Block	lot	Mannaße and Schiller's Addition	Value of Real Estate.
94	1	E. Stewart	5
	2	Do.	
	3		
	4		
	5		
	6		
	7		
	8		
	9		
	10		
	11		
	12		
	13		
	14		
	15		
	16		
	17		
	18	Rebecca Schiller	100
	19		
	20		
	21		
	22		
	23		
	24		
	25	Unknown	5
	26	Do	5
	27	Do	5
	28	Do	5
	29	Do.	5
	30	John E. Youngberg	5
	31	E. Stewart	5
	32	Do.	5
	33	Mrs Beck	5
	34	Do.	5
	35		
	36		
	34		
	38		
	39		
	40	D. Chevette	60
	41		
	42		
	43		
	44		
	45		
	46		
	47	E. Stewart	5
	48	Do	5

Block	lot	Mannaße and Schiller's Addition	Value of Real Estate.
95	1		
	2		
	3	G. G. Bradt	24
	4		
	5		
	6		
	7	Eliz. Williams	5
	8	Do.	5
	9	Do.	5
	10	Do.	5
	11	Amos Schiltberger	4
	12	Do.	4
	13	Do.	4
	14	Do.	4
	15		
	16		
	17		
	18	Louis Hauck	24
	19		
	20		
	21	David Stewart	4
	22	Do.	4
	23	Do.	4
	24	Do.	4
	25		
	26		
	27		
	28	Francis P. Horn	24
	29		
	30		
	31	John Keller	4
	32	Unknown	4
	33	Do	4
	34	Do	4
	35	Do	4
	36	F. H. Hammer	4
	37	W. A. Begole	4
	38	Do.	4
	39	W. E. Leigh	4
	40	A. Hatfield	4
	41	Do.	4
	42	G. W. Smith	4
	43	J. W. Killebrew	4
	44	Do.	4
	45	J. A. F. Brown	4
	46	Do.	4
	47	Do.	4
	48	Do	4

Block	Lot	Mannagse Gug Schillers Addition	Value of Real Estate
96	1		
	2		
	3		
	4		
	5	L. J. Fox	32
	6		
	7		
	8		
	9		
	10		
	11		
	12	Hannah Mannasse	14
	13		
	14		
	15		
	16		
	17		
	18		
	19		
	20	Unknown	40
	21		
	22		
	23		
	24		
	25		
	26		
	27		
	28	Hannah Mannasse	10
	29		
	30		
	31		
	32		
	33	E. Stewart	4
	34	Do.	4
	35	Do.	4
	36	D. Schuyler	4
	37	Do.	4
	38	Do.	4
	39	Do.	4
	40	Do.	4
	41		
	42		
	43		
	44	L. J. Fox	32
	45		
	46		
	47		
	48		

Block	Lot	Mannagse Gug Schillers Addition	Value of Real Estate
128	1		
	2		
	3		
	4		
	5		
	6		
	7		
	8		
	9		
	10		
	11		
	12		
	13		
	14		
	15		
	16	Hannah Mannasse	80
	17		
	18		
	19		
	20		
frac	21		
"	22		
"	23		
"	24		
Very small	29		
"	30		
"	31		
"	32		
"	33		
	34		
	35		
	36		
	37		
	38	P. Porter	72
	39		
	40		
	41		
	42		
	43		
	44		
	45		
	46		
	47	E. Stewart	4
	48	Do.	4

Block	lot	Mannasse and Schiller's Addition	Value of Real Estate
129	1	B. F. Audd Estate	4
	2	Do	4
	3	Do	4
	4	Do.	4
	5	Do.	4
	6	Do.	4
	7	Do.	4
	8	Do.	4
	9	Do.	4
	10	Do.	4
	11	Do.	4
	12	Do.	4
	13	J. O. Parson	4
	14	R. L. Wright E. 1/2 J. O. Parsons W 1/2	E. 1/2 W. 1/2 2
	15	J. O. Parsons	4
	16	Do.	4
	17	R. L. Wright	4
	18	A. J. Potter	4
	19	G. H. Brewer	4
	20	R. R. Morrison	
	21		
	22	John E. High	16
	23		
	24		
	25	Ihlstrom & Hylund	4
	26	Do.	4
	27	Do.	4
	28	Do.	4
	29	~~David Stewart~~ A. Julian	4
	30	~~Do~~ Do.	4
	31	~~Do~~ Mrs. S. R. Pefley	4
	32	~~Do~~ Do.	4
	33	E. J. Wilcox	4
	34	Chalmers Scott	4
	35	Do.	4
	36	Cath. Cleaveland	4
	37	Do.	4
	38	Do.	4
	39	David Stewart	4
	40	Do.	4
	41	Do.	4
	42	Do.	4
	43		
	44		
	45	John E. High	24
	46		
	47		
	48		

Block	lot	Mannasse and Schiller's Addition	Value of Real Estate
130	1	Unknown	5
	2	Do	5
	3	G. H. Bailey	4
	4	Unknown	5
	5	A. H. Conklin	5
	6	A. B. McKean	5
	7	A. H. Conklin	5
	8	J. H. Snyder	5
	9	Do.	5
	10	J. S. Schiller	5
	11	Do.	5
	12	Do.	5
	13	Do.	5
	14	Do.	5
	15	Do.	5
	16	J. H. Snyder	5
	17	Do.	5
	18	A. Heunsaker	6
	19	Unknown	6
	20	Do	6
	21	A. Allen	6
	22	Do.	6
	23	Do.	6
	24	Do.	6
	25	Unknown	6
	26	Wm Reipsch	6
	27	Unknown	6
	28	Do	6
	29	S. A. Remondino	6
	30	W. H. Ogden	6
	31	Unknown	6
	32	Do.	6
	33	Theo. Dahl	5
	34	Jas. Russell	5
	35	Do.	5
	36	H. A. Perry	5
	37	Do.	5
	38	W. W. Wright	4
	39	Do.	4
	40	Wm Bell	4
	41	Do.	4
	42	A. Kramer Und 1/2 L. Winter 1/2	1/2 2 Kramer 2
	43	Do	4
	44	Do	4
	45	Do	4
	46	Do	4
	47	Do	4
	48	Do	4

Block	Lot	Mannaske and Schiller's Addition	Value of Real Estate.
131	1	W. W. Fowler	5
	2	W. W. Fowler	5
	3	Do.	5
	4	Do.	5
	5	Dwight Johnson	5
	6	Do.	5
	7	Felrenkeld & Schmidt	5
	8	Do.	5
	9	Do.	5
	10	Do.	5
	11	J. H. Snyder	5
	12	Do.	5
	13		
	14		
	15		
	16		
	17		
	18	J. M. Boyd	40
	19		
	20		
	21	D. Leave	5
	22	Do	5
	23	Do	5
	24	Do	5
	25		
	26		
	27		
	28		
	29	J. M. Boyd	45
	30		
	31		
	32		
	33		
	34	Rebecca Schiller	5
	35	Do	5
	36	Do.	5
	37	A. H. Julian	5
	38	Do.	5
	39	S. A. Runnions	5
	40	Do.	5
	41	Hannah Asher	5
	42	Do.	5
	43	Unknown	5
	44	Do.	5
	45	Honorah J. Lyon	5
	46	Do.	5
	47	Do.	5
	48	Do.	5

Block	Lot	Mannaske and Schiller's Addition	Value of Real Estate.
132	1		
	2		
	3	Fred. L. Leastle & Co	30
	4		
	5		
	6	Louis Hauck	6
	7	Do.	6
	8	Do.	6
	9	Do.	6
	10	Strauss, Kohnstamm & Co.	6
	11	Do.	6
	12	Do.	6
	13	Do.	6
	14	Do.	6
	15	Louis Hauck	6
	16	Do.	6
	17	Do.	6
	18	Unknown	6
	19	C. A. Dievendorff	6
	20	C. A. Dievendorff	6
	21	Do.	6
	22	Do.	6
	23	Do.	6
	24	Do.	6
	25		
	26		
	27		
	28		
	29		
	30	Mrs. M. C. Dievendorff 25 to 36 inc	66
	31		
	32		
	33		
	34		
	35		
	36		
	37	Louis Hauck	6
	38	Do	6
	39	Do	6
	40	Do	6
	41	R. Berg	6
	42	Unknown (assessed for 1878 also)	12
	43		
	44		
	45	Fred L. Leastle	36
	46		
	47		
	48		

Block	lot	Manuasse and Schiller's Addition	Value of Real Estate
133 frac	16		
"	17		
"	18		
"	19		
"	20		
	21		
	22		
	23		
	24		
	25		
	26		
	27	Unknown	100
	28		
	29		
	30		
	31		
	32		
	33		
	34		
frac	35		
"	36		
"	37		
"	38		
137 frac	14		
"	15		
"	16		
"	17		
"	18		
"	19		
"	20		
	21	B. K. Foster	50
	22		
	23		
	24		
	25		
	26		
	27		
138	lots 1 to 48 incl	Commercial Bank	300

Block	lot	Manuasse and Schiller's Addition	Value of Real Estate
139	1	Anna M. Maxwell	6
	2	Do.	6
	3	Do.	6
	4	Do.	6
	5	A. H. Julian	6
	6	Do.	6
	7	S. A. Remondino	6
	8	Do	6
	9	Do.	6
	10	Do.	6
	11	A. H. Julian	6
	12	Do.	6
	13	J. M. Boyd	6
	14	J. M. Boyd	6
	15	W. W. & J. S. Wright	6
	16	Do.	6
	17	Unknown	6
	18	Do.	6
	19	Do.	6
	20	Do.	6
	21	Mrs. A. S. Boyd	6
	22	Do.	6
	23	Do.	6
	24	Do.	6
	25		
	26		
	27		
	28	J. M. Boyd	42
	29		
	30		
	31		
	32	Larson & Wescott	6
	33	John A. Love	6
	34	Do. E½ J. O. Parsons W½	W½ 3 E½ 3
	35	Jo. O. Parsons	6
	36	J. Nash	6
	37	O. Creekmore	6
	38	A. H. Conklin	6
	39	Henrietta Schiller	6
	40	Do.	6
	41		
	42		
	43		
	44	Fred L. Castle	48
	45		
	46		
	47		
	48		

Block	lot	Manuscript and Schiller's Addition	Value of Real Estate
140	1	Unknown	5
	2	Do	5
	3	Do	5
	4	Do	5
	5	D. Wallach	5
	6	Do.	5
	7	Graham & Arquet	5
	8	Do.	5
	9	S. A. Remondino	
	10	Do.	
	11	A. H. Conklin	5
	12	Do.	5
	13	A. H. Julian	5
	14	Do.	5
	15	Unknown	5
	16	Do.	5
	17	C. D. Hoyt	5
	18	C. S. Hamilton	5
	19		
	20		
	21	A. H. Julian	30
	22		
	23		
	24		
	25		
	26		
	27		
	28		
	29		
	30		
	31		
	32		
	33		
	34	Unknown	110
	35		
	36		
	37		
	38		
	39		
	40		
	41		
	42		
	43		
	44		
	45		
	46		
	47	D. Wallach	5
	48	Do.	5

Block	lot	Manuscript and Schiller's Addition	Value of Real Estate
141	1		
	2		
	3		
	4		
	5		
	6		
	7		
	8		
	9		
	10		
	11		
	12		
	13		
	14		
	15		
	16		
	17		
	18		
	19		
	20		
	21		
	22		
	23		
	24		
	25		
	26		
	27	D. Schuyler	175
	28		
	29		
	30		
	31		
	32		
	33		
	34		
	35		
	36		
	37		
	38		
	39		
	40		
	41		
	42		
	43		
	44		
	45		
	46		
	47		
	48		

Block	Lot	Mannasse & Schiller's Addition	Value of Real Estate.
142	1		
	2		
	3	Wallach	20
	4		
	5		
	6	A. H. Julian	4
	7	Do.	4
	8	Do.	4
frac.	9	Do	4
"	10	Do	4
"	11	Do	4
"	12	Do.	4
"	42	Do	
"	43	Do	
"	44	Do	
"	45	Do	28
"	46	Do	
	47	Do	
	48	Do	
177	1		
	2		
	3		
	4		
	5		
	6		
	7		
	8	Unknown	80
	9		
	10		
	11		
	12		
	13		
	14		
	15		
	16		
	17	Hannah Mannasse	
	18	Do,	
	19	Do,	
	20	Do,	

Block	Lot	Mannasse & Schiller's Addition	Value of Real Estate.
177 end	21	Hannah Mannasse	
	22	Do.	23
frac.	23	Do.	
"	24	Do.	
"	28	Do,	
"	29	Do,	
"	30	Do,	10
"	31	Do.	
"	32	Do	
	33	Do.	
	34	M. Peyser	4
	35	Do	4
	36	Do.	4
	37		
	38		
	39		
	40		
	41		
	42	M. J. Isaacks	48
	43		
	44		
	45		
	46		
	47		
	48		
178	1		
	2		
	3		
	4		
	5		
	6		
	7	Dan. N. Alley	72
	8		
	9		
	10		
	11		
	12		
	13	D N. Alley	6
	14	Do	6
	15	Do	6

Block	lot	Mannasse and Schiller's Addition	Value of Real Estate.
178 Cont'd	16		
	17		
	18		
	19		
	20	Dan. A. Alley	54
	21		
	22		
	23		
	24		
	25		
	26		
	27		
	28		
	29		
	30		
	31		
	32		
	33		
	34		
	35		
	36	John Dolbeer	120
	37		
	38		
	39		
	40		
	41		
	42		
	43		
	44		
	45		
	46		
	47		
	48		

Block	lot	Mannasse and Schiller's Addition	Value of Real Estate.
179	1		
	2		
	3		
	4		
	5		
	6		
	7	Commercial Bank	96
	8		
	9		
	10		
	11		
	12		
	13	Dan. A. Alley	8
	14	Do.	8
	15	Do.	8
	16	Do.	8
	17		
	18		
	19		
	20		
	21		
	22		
	23		
	24		
	25		
	26		
	27		
	28		
	29		
	30		
	31		
	32		
	33	Commercial Bank	256
	34		
	35		
	36		
	37		
	38		
	39		
	40		
	41		
	42		
	43		
	44		
	45		
	46		
	47		
	48		

Block	lot	Mannasse and Schiller's Addition.	Value of Real Estate.
180 fract	6		
"	7		
"	8		
"	9		
"	10		
"	11		
	12		
	13		
	14		
	15		
	16		
	17		
	18		
	19		
	20		
	21		
	22	L. Lester	165
	23		
	24		
	25		
	26		
	27		
	28		
	29		
fract	30		
"	31		
"	32		
"	33		
"	34		
"	35		
"	36		
186 fract	1	Hannah Mannasse	2
"	2	Do.	2
"	3	John Murphy	6
	4	~~D. Wallach~~ John Murphy	6
	5	D. Wallach	6
	6	Do.	6
	7	J. A. Folger + Co	6
	8	Do	6

Block	lot	Mannasse and Schiller's Addition.	Value of Real Estate.
186 Cont'd	9	J. A. Folger + Co	6
	10	Do.	6
	11	Hannah Mannasse	5
	12	Do.	5
	13	D. Wallach	5
	14	Do.	5
	15	Susie A. DeLancy	6
	16	Do.	6
	17	~~Unknown~~ Susie A. DeLancy	6
	18	Susie A. DeLancy	6
	19	Do.	6
	20	Unknown	6
	21	Do.	6
	22	Do.	6
	23	Do.	6
	24	Do.	6
	25	Hannah Mannasse	4
	26	Do.	4
	27	Do.	4
	28	Do.	4
	29	Jo Wilson	6
	30	A. Schneider	6
	31	Fred L. Lastte	6
	32	Do.	6
	33	Do.	6
	34	Do	6
	35	Do.	6
	36	Do.	6
	37		
fract	38		
"	39		
"	40		
"	41	Hannah Mannasse	15
"	42		
"	43		
"	44		

Bl.	Block	lot	Mannasse and Schillers Addition	Value of Real Estate.
18	187	1		
		2		
		3		
		4		
		5		
		6		
		7		
		8		
		9		
		10		
		11		
		12		
		13		
		14		
		15		
		16		
		17		
		18		
		19		
		20		
		21		
		22		
		23		
		24		
		25		
		26		
		27		
		28		
		29	Unknown	336
		30		
		31		
		32		
		33		
		34		
		35		
		36		
		37		
		38		
		39		
		40		
		41		
		42		
		43		
		44		
		45		
		46		
		47		
		48		

Block	lot	Mannasse and Schillers Addition	Value of Real Estate.
188	1		
	2		
	3	Mrs Mlle. Dievendorff	24
	4		
	5		
	6		
	7		
	8		
	9	Michael Goldstone	24
	10		
	11		
	12		
	13	Unknown	3
	41		
	42		
	43		
	44	Michael Goldstone	32
	45		
	46		
	47		
	48		
227	1		
	2		
	3		
	4	Hannah Mannasse	42
	5		
	6		
	7		
	8	W. Wilson	6
	9	do	6
	10	D. Choate	6
	11	Capt. Cleaveland	6
	12	Unknown	6
	13	do	6
	14	do	6
	15	do.	6
	16	Mrs. Nancy Hayden	6
	17	Do.	6
	18	Do.	6

Block	Lot	Mannasse & Schiller's Addition	Value of Real Estate.
227 Cont'd	19	Mrs. Fancy Hayden	6
	20	Do	6
	21	Do	6
	22	Do	6
	23	Hannah Mannasse	6
frac'l	24	Do	
"	25	Not on Map	1
"	26	Not on Map	1
"	27		
"	28		
"	29	Hannah Mannasse	5
"	30		
"	31		
	32	Hannah Mannasse	6
	33	Do	6
	34	D. Wallach	6
	35	Hannah Mannasse	6
	36	Do	6
	37	D. Wallach	6
	38	Do.	6
	39	Hannah Mannasse	6
	40	Do	6
	41	M. Segner	6
	42	Do	6
	43	Do	6
	44	Do	6
frac'l	45	Hannah Mannasse	3
frac'l	46	Do	
"	47	Do	
"	48	Do	
228 frac'l	16		
"	17		
"	18		
"	19		
"	20	Hannah Mannasse	5
"	21		
	22		
	23		
	24		
frac'l	25		
288 frac'l	8		
"	9		
"	10		
"	11	Hannah Mannasse	2
"	12		
"	13		
"	14		

Block	Lot	Breed & Chase's Addition (S.W. ¼ of Pueblo Lot 1149)	Value of Real Estate.
5	1		
	2		
	3		
	4		
	5		
	6	E. W. Morse	24
	7		
	8		
	9		
	10		
	11		
	12		
	13	Nellie E. Carroll	2
	14	Do	2
	15	Do.	2
	16	Do.	2
	17		
	18		
	19		
	20		
	21	J. H. Toubs	16
	22		
	23		
	24		
	25		
	26		
	27		
	28		
	29		
	30		
	31		
	32		
	33		
	34		
	35		
	36	D. Schuyler	20
	37		
	38		
	39		
	40		
	41		
	42		
	43		
	44		
	45		
	46		
	47		
	48		

Block	Lot	Breed and Chase's Addition.	Value of Real Estate.
6	1		
	2		
	3		
	4		
	5		
	6		
	7		
	8		
	9		
	10		
	11		
	12		
	13		
	14		
	15		
	16		
	17		
	18		
	19		
	20		
	21		
	22		
	23		
	24		
	25		
	26		
	27		
	28		
	29	E. Bartlett	90
	30		
	31		
	32		
	33		
	34		
	35		
	36		
	37		
	38		
	39		
	40		
	41		
	42		
	43		
	44		
	45		
	46		
	47		
	48		

Block	Lot	Breed and Chase's Addition.	Value of Real Estate.
7	1	J. Russell's	2
	2	N.Y.	2
	2		
	4		
	5		
	6		
	7		
	8		
	9	A. J. Chase	22
	10		
	11		
	12		
	12		
	14		
	15		
	16		
	17		
	18	D. Schuyler	14
	19		
	20		
	21	J. McG. Fraser	2
	22	Do.	2
	23	Unknown	2
	24	N.Y.	2
	25		
	26		
	27		
	28	E. W. Morse	16
	29		
	30		
	31		
	32		
	33		
	34		
	35		
	36		
	37		
	38		
	39		
	40	A. J. Chase	32
	41		
	42		
	43		
	44		
	45		
	46		
	47		
	48		

Block	lot	Breed and Chased Additions	Value of Real Estate.
8	1		
	2		
	3		
	4		
	5		
	6		
	7		
	8		
	9		
	10		
	11		
	12	A. J. Chase	60
	13		
	14		
	15		
	16		
	17		
	18		
	19		
	20		
	21		
	22		
	23		
	24		
	~~25~~		
23	~~1~~		
	~~2~~ 1		
	~~3~~ 2		
	~~4~~ 3		
	~~5~~ 4		
	~~6~~ 5		
	~~7~~ 6		
	~~8~~ 7		
	~~9~~ 8		
	~~10~~ 9		
	~~11~~ 10	A. J. Chase	60
	~~12~~ 11		
	~~13~~ 12		
	~~14~~ 13		
	~~15~~ 14		
	~~16~~ 15		
	~~17~~ 16		
	~~18~~ 17		
	~~19~~ 18		
	~~20~~ 19		
	~~21~~ 20		
	~~22~~ 21		
	~~23~~ 22		
	~~24~~ 23		
	24		

Block	lot	Breed and Chased Additions	Value of Real Estate.
24	1		
	2		
	3		
	4		
	5		
	6		
	7		
	8		
	9	A. J. Chase	32
	10		
	11		
	12		
	13		
	14		
	15		
	16		
	17		
	18		
	19		
	~~20~~		
	~~21~~		
	~~22~~		
	23		
	24		
	25	D. Schuyler	20
	26		
	27		
	28		
	29		
	30		
	~~31~~	~~Brunell Co~~	
	~~32~~	~~Brunell Co~~	
	33		
	34		
	35		
	36		
	37		
	38		
	39	A. J. Chase	32
	40		
	41		
	42		
	43		
	44		
	45		
	46		
	47		
	48		

Block	lot	Breed and Chase's Addition.	Value of Real Estate.
25	1		
	2		
	3		
	4		
	5		
	6		
	7		
	8		
	9		
	10		
	11		
	12		
	13		
	14		
	15		
	16		
	17		
	20		
	21		
	22		
	23		
	24		
	25		
	26		
	27		
	28		
	29	E. Bartlett	100
	30		
	33		
	34		
	35		
	36		
	37		
	38		
	39		
	40		
	41		
	42		
	44		
	45		
	46		
	47		
	48		

Block	lot	Breed and Chase's Addition.	Value of Real Estate.
26	1		
	2		
	3		
	4		
	5		
	6		
	7		
	8		
	9		
	10		
	11		
	12		
	13		
	14		
	15		
	16		
	17	No such lot	
	18	No such lot	
	19		
	20		
	21		
	22		
	23		
	24		
	25		
	26		
	27		
	28		
	29	E. Bartlette	100
	30		
	33		
	34		
	35		
	36		
	37		
	38		
	39		
	40		
	41		
	42		
	43		
	44		
	45		
	46		
	47		
	48		

Block	lot	Central Homestead (Pueblo Lot 1160 and N½ and S.W.¼ of Pueblo Lot 1944)	Value of Real Estate.
1 (10 acres)	A		
	B		
	C		
	D	J. Nash	50
	E		
	F		
	G		
	H		
2 (10 acres)	A		
	B		
	C		
	D	J. Nash	50
	E		
	F		
	G		
	H		
3 (10 acres)	A		
	B		
	C		
	D	J. Nash	50
	E		
	F		
	G		
	H		
4 (10 acres)	A		
	B		
	C		
	D		
	E	J. Nash	50
	F		
	G		
	H		

Block	lot	Central Homestead	Value of Real Estate.
5 (10 acres)	A		
	B		
	C		
	D	J. Nash	50
	E		
	F		
	G		
	H		
6 (10 acres)	A		
	B		
	C		
	D	J. Nash	50
	E		
	F		
	G		
	H		
7 (10 acres)	A	W. E. High	5
	B	Do.	5
	C	Do.	5
	D	J. Nash	5
	E	Do	5
	F	Do	5
	G	Do	5
	H	J. Whitmore	5
8 (10 acres)	A		
	B		
	C		
	D		
	E	J. Nash	80
	F		
	G		
	H		
9 (10 acres)			
10 (10 acres)			
11 (10 acres)			
12 (10 acres)		J. Nash Blocks 9 to 16 incl	320
13 (10 acres)			
14 (10 acres)			
15 (10 acres)			
16 10 acres			

Wetmore and Sanborn's Addition

Being Pueblo Lot 1160 and N. ½ and S.W. ¼ of 1844

Block	lot		Value of Real Estate
6	1	Unknown	15
	2		
	3		
	4		
	5		
	6		
	7		
	8		
	9		
	10		
	11		
	12		
7	1	Robt. Bailey	20
	2		
	3		
	4		
	5		
	6		
	7		
	8		
	9		
	10		
	11		
	12		
8	1	Unknown	15
	2		
	3		
	4		
	5		
	6		
	7		
	8		
	9		
	10		
	11		
	12		
9	1	Unknown	15
	2		
	3		
	4		
	5		
	6		
	7		
	8		
	9		
	10		
	11		
	12		
18	7	Unknown	4
	8		
19	7	Unknown	10
	8		
	9		
	10		
	11		
	12		
20	1	W. J. Gatewood	2
	2	Do	2
	3	Do	2
	4	Robt. Bailey	2
	5	Do	2
	6	Do	2
	7	Do	2
	8	Do	2
	9	Do	2
	10	W. J. Gatewood	2
	11	Do	2
	12	Do	2

Wetmore and Sanborn's Addition

Block	lot		Value of Real Estate
21	1	Mrs. S. M. Farley	10
	2		
	3		
	4		
	5		
	6		
	7		
	8		
	9		
	10		
	11		
	12		
22	1	Mrs. S. M. Farley	10
	2		
	3		
	4		
	5		
	6		
	7		
	8		
	9		
	10		
	11		
	12		
23 (5 Acres)		A. F. Hinchman	150
24 (5 Acres)		A. F. Hinchman	150
25	1	Robt. Bailey	10
	2		
	3		
	4		
	9		
	10		
	11		
	12		
33	1	S. H. Hotchkiss	10
	2		
	3		
	4		
	5		
	6		
	7		
	8		
	9		
	10		
	11		
	12		
34	1	S. H. Hotchkiss	10
	2		
	3		
	4		
	5		
	6		
	7		
	8		
	9		
	10		
	11		
	12		
35	1	S. H. Hotchkiss	10
	2		
	3		
	4		
	5		
	6		
	7		
	8		
	9		
	10		
	11		
	12		

Block	lot	Westmore & Sanborn's Addition.	Value of Real Estate.
46	1		
	2		
	3		
	4		
	5		
	6	S. H. Hotchkiss	10
	7		
	8		
	9		
	10		
	11		
	12		
47	1		
	2		
	3		
	4		
	5		
	6	S. H. Hotchkiss	10
	7		
	8		
	9		
	10		
	11		
	12		



Block	lot	San Diego Homestead Union. (S. E. ¼ of Lot 1052)	Value of Real Estate.
69	1		
	2		
	3	Unknown	6
	4		
	5		
	6		
70	1		
	2		
	3	Unknown	6
	4		
	5		
	6		
	7		
71	1		
	2		
	3	Unknown	6
	4		
	5		
	6		
72	4		
	5	Julia E. Lassalette	6
	6		
73	4		
	5		
	6	E. P. Gray	10
	7		
	8		
74	1		
	2		
	3		
	4		
	5		
	6		
	7	Julia E. Lassalette	20
	8		
	9		
	10		
	11		
	12		

Block	lot	San Diego Homestead Union.	Value of Real Estate.
75	1		
	2		
	3		
	4		
	5		
	6		
	7		
	8	E.P. Gray	10
	9		
	10		
	11		
	12		
76	1		
	2		
	3		
	4		
	5		
	6		
	7	Julia E. Lassalette E½	10
	8		
	9		
	10		
	11		
	12		
77	1	Unknown	2
	21	do	2
	3	do	2
	4	A.S. Burnett	4
	5	do	
	6	do	
	7	Unknown	2
	8	do	2
	9	do	2
	10	Julia E. Lassalette	2
	11	do	2
	12	do	2
78	1		
	2		
	3		
	4		
	5		
	6	W.S. Fitch	12
	7		
	8		
	9		
	10		
	11		
	12		
79	1		
	2		
	3		
	4		
	5		
	6		
	7	Julia B Hoitt	10
	8		
	9		
	10		
	11		
	12		
80	4		
	5		
	6		
	7	Julia B Hoitt	5
	8		
	9		
81	4		
	5		
	6		
	7	Julia B Hoitt	5
	8		
	9		

Block	lot	San Diego Homestead Union.	Value of Real Estate.
82	1		
	2		
	3		
	4		
	5		
	6	Julia B Hoitt	10
	7		
	8		
	9		
	10		
	11		
	12		
83	1		
	2		
	3		
	4		
	5		
	6	F. Gilleam W½ of Julia E. Lassalette E½ W½ of	10 5
	7		
	8		
	9		
	10		
	11		
	12		
84	1	Unknown assessed 1878 also	4
	2	Unknown " " 1878 also	4
	3	Julia E. Lassalette " " 1878 also	8
	4	do.	
	5	do.	
	6	do.	
	7	Unknown	2
	8	do	2
	9	do	2
	10	do	2
	11	F. Gilleam	2
	12	do.	2
85	1	M.L. Blood	4
	2	Sallie Ely Adams	2
	3	do.	2
	4	R.G. Dunn	2
	5	Susan E. Abbott	2
	6	do	2
	7	Mrs. Connor	2
	8	Mrs. Connor	2
	9	W. Elliott	2
	10	Unknown	2
	11	A.H. King	2
	12	~~G. Lucca~~ A.H. King	2
86	1	C.H. Treat	2
	2	~~G. Lucca~~ W.J. Nash	2
	3	~~G.~~ W.J. Nash	2
	4	M. Weaver	2
	5	Mrs. J. Barringer	2
	6	~~Mrs. J. Barringer~~ W. Cline	2
	7	W. Cline	2
	8	~~Unknown~~ A. Stevens	2
	9	do	2
	10	Julia E. Lassalette	2
	11	do	2
	12	G. Lucca	2
87	1	F. Blight	2
	2	do	2
	3	G.A. Campbell	2
	4	C.K. Brooks	2
	5	Unknown	2
	6	do.	2
	7	Mrs. Brooks	2
	8	~~do.~~	2
	9	Miller	2
	10	W.A. Woodward	2
	11	W.A. Woodward	2
	12	S. Chapelain	2

Block	lot	San Diego Homestead Union	Value of Real Estate
88	4	Julia E. Lassalette	
	5		
	6		
	7		
	8		
	9		
89	2	E. P. Gray	10
90	1	~~H. G. Dodge~~	2
	2	Julia E. Lassalette	2
91	1	H. Plummer	2
	2	G. N. Hyatt	2
92	1	G. Cullo	2
	2	F. Gillam	2

A. O. Wallace's Addition

(W. ½ of Pueblo Lot 1128)

5 Acre Lots		Value of Real Estate
1	Unknown	10
2	Do	10
3	Do	10
4	Do	10
5	Do	10
6	Do	10
7	Honorah Drummond	8
8	Unknown	10
9	Do	10
10	Do	10
11	J. E. High	5
12	Do.	5
13	Katie Sheehan	7
14	J. D. Wallace's Add. see next page Unknown	10
15	Unknown	10
16	Do	10

Lots	J. D. Wallace's Addition (5 acre lot No 14 of A. O. Wallace's Add.)	Value of Real Estate
1	Unknown Assessed by the Acre See page 498	
2		
3		
4		
5		
6		
7		
8		
9		
10		
11		
12		
13		
14		
15		
16		
17		
18		
19		
20		
21		
22		
23		
24		
25		
26		
27		
28		
29		
30		
31		
32		
33		
34		
35		
36		
37		
38		
39		
40		
41		
42		
43		
44		
45		
46		
47		
48		
49		
50		
51		
52		

No. on Map	Block	Lot		Value of Real Estate.
			A. P. Fralys Addition (S.W. ¼ of Rubles Lot 115th)	
			This addition all assessed to the Commercial Bank of Sandusky — See the Assessment Roll —	

Value of Real Estate.

Value of Real Estate.

Value of Real Estate.

Value of Real Estate.

Block	lot	Kimball's Addition.	Value of Real Estate.
8	25		
	26		
	27		
	28		
	29	F. S. Fessenden	16
	30		
	31		
	32		
	33	C. S. Hamilton	2
	34	Do.	2
	35	Do.	2
	36	C. W. Bushyhead	2
	37	Do.	2
	38	Doug. Brown	2
	39	Do.	2
	40		
	41		
	42		
	43		
	44	L. Kimball	18
	45		
	46		
	47	M. A. Luce	9
	48		
9	1		
	2		
	3		
	4		
	5		
	6		
	7		
	8		
	9		
	10		
	11		
	12		
	13		
	14		
	15	Bartlett Davis	

Kimballs Addition.

Block	Lot		Value of Real Estate.
9 South	16		
	17		
	18		
	19		
	20		
	21		
	22		
	23		
	24		
	25		
	26		
	27		
	28		
	29		
	30		
	31		
	32	E. Bartlett all Blk "9"	90
	33		
	34		
	35		
	36		
	37		
	38		
	39		
	40		
	41		
	42		
	43		
	44		
	45		
	46		
	47		
	48		

Kimballs Addition.

Block	Lot		Value of Real Estate.
10	1	Mrs. S. A. Briant	2
	2	Do.	2
	3		
	4		
	5		
	6		
	7		
	8		
	9		
	10		
	11		
	12		
	13		
	14		
	15		
	16		
	17		
	18		
	19		
	20		
	21		
	22		
	23		
	24		
	25		
	26		
	27		
	28		
	29	L. Kimball	92
	30		
	31		
	32		
	33		
	34		
	35		
	36		
	37		
	38		
	39		
	40		
	41		
	42		
	43		
	44		
	45		
	46		
	47		
	48		

Block	lot	Kimballs Addition.	Value of Real Estate.
11	1		
	2		
	3		
	4		
	5		
	6		
	7		
	8		
	9		
	10		
	11		
	12		
	13		
	14		
	15		
	16		
	17		
	18		
	19		
	20		
	21		
	22		
	23		
	24		
	25		
	26		
	27		
	28		
12	29	L. Kimball	75
	30		
	31		
	32		
	33		
	34		
	35		
	36		
	37		
	38		
	39		
	40		
	41		
	42		
	43		
	44		
	45		
	46		
	47		
	48		

Block	lot	Kimballs Addition.	Value of Real Estate.
20	1		
	2		
	3		
	4		
	5		
	6		
	7		
	8		
	9		
	10		
	11		
	12		
	13		
	14		
	15		
	16		
	17		
	18		
	19		
	20		
	21		
	22		
	23		
	24		
	25		
	26		
	27		
	28		
	29	L. Kimball	75
	30		
	31		
	32		
	33		
	34		
	35		
	36		
	37		
	38		
	39		
	40		
	41		
	42		
	43		
	44		
	45		
	46		
	47		
	48		

Block	lot	Kimball's Addition	Value of Real Estate
21	1		
	2		
	3		
	4		
	5		
	6		
	7		
	8		
	9		
	10		
	11		
	12		
	13		
	14		
	15		
	16		
	17		
	18		
	19		
	20		
	21		
	22		
	23		
	24		
	25		
	26		
	27		
	28		
	29	L. Kimball	75
	30		
	31		
	32		
	33		
	34		
	35		
	36		
	37		
	38		
	39		
	40		
	41		
	42		
	43		
	44		
	45		
	46		
	47		
	48		

Block	lot	Kimball's Addition	Value of Real Estate.
22	1		
	2		
	3		
	4		
	5		
	6		
	7		
	8		
	9		
	10		
	11		
	12		
	13		
	14		
	15		
	16		
	17		
	18		
	19		
	20		
	21		
	22		
	23		
	24		
	25		
	26		
	27		
	28		
	29	L. Kimball	75
	30		
	31		
	32		
	33		
	34		
	35		
	36		
	37		
	38		
	39		
	40		
	41		
	42		
	43		
	44		
	45		
	46		
	47		
	48		

Block	lot	Kimball's Addition	Value of Real Estate
23	25		
	26		
	27		
	28		
	29		
	30		
	31		
	32		
	33		
	34		
	35		
	36	L. Kimball	50
	37		
	38		
	39		
	40		
	41		
	42		
	43		
	44		
	45		
	46		
	47		
	48		

Block	lot	Middletown Addition (Puebla Lot 1121 Pascoe Map)	Value of Real Estate
frac. 1		Louis Branson	8
2 frac.	13		
"	14		
"	15		
"	16		
"	17		
"	18	Unknown	8
"	19		
"	20		
"	21		
"	22		
"	23		
"	24		
3 frac.	9		
"	10		
"	11		
"	12	Unknown	8
"	13		
"	14		
"	15		
"	16		
4 frac.	1		
"	2		
"	3		
"	4		
"	5		
	6	Unknown	8
	7		
	8		
frac.	14		
"	15		
"	16		

Block	lot	Middletown Addition.	Value of Real Estate.
5	1		
	2		
	3		
	4		
	5		
	6		
	7		
	8		
	9		
	10		
	11		
	12		
	13		
	14	Unknown	20
	15		
	16		
	17		
	18		
	19		
	20		
	21		
	22		
	23		
	24		
6	1		
	2		
	3		
	4		
	5		
	6		
	7		
	8		
	9		
	10		
	11		
	12		
	13		
	14		
	15	Louis Branson	8
	16		
	17		
	18		
	19		
	20		
	21		
	22		
	23		
	24		

Block	lot	Middletown Addition	Value of Real Estate.
7	1		
	2		
	3		
	4		
	5		
	6		
	7		
	8		
	9		
	10		
	11		
	12		
	13		
	14	Unknown	12
	15		
	16		
	17		
	18		
	19		
	20		
	21		
	22		
	23		
	24		
8	1		
	2		
	3		
	4		
	5		
	6		
	7		
	8		
	9		
	10		
	11		
	12	C. A. Heinze	10
	13		
	14		
	15		
	16		
	17		
	18		
	19		
	20		
	21		
	22		
	23		
	24		

Block	lot	Middletown Additions	Value of Real Estate.
9	frac 1		
	" 2		
	" 3		
	" 4		
	" 5		
	" 6		
	" 7		
	" 8		
	" 9		
	" 10		
	" 11		
	" 12		
	13	C. A. Heinz	10
	14		
	15		
	16		
	17		
	18		
	19		
	20		
	21		
	22		
	23		
	24		
10	frac 1		
	" 2		
	" 3		
	" 4		
	" 5		
	" 6		
	" 7		
	" 8		
	" 9		
	" 10		
	" 11	Unknown	12
	" 12		
	13		
	14		
	15		
	16		
	17		
	18		
	19		
	20		
	21		
	22		
	23		
	24		

Block	lot	Middletowns Additions	Value of Real Estate.
11	frac 1		
	" 2		
	" 3		
	" 4		
	" 5		
	" 6		
	" 7		
	" 8		
	" 9		
	" 10		
	" 11		
	" 12	D. Choate	8
	13		
	14		
	15		
	16		
	17		
	18		
	19		
	20		
	21		
	22		
	23		
	24		
12	13	C. M. Arnold	2
	14	Do.	2
	15	Museum	2
	16	John De Oliveira	2
	17	Do.	2
	18	C. W. Snow	2
	19	Do.	2
	20	Museum	2
	21	Do	2
	22	Do	2
	23	Do	2
	24	Do	2
13	frac 13	J. E. Marcoff	2
	frac 14	Unknown	2
	" 15	Do	2
	" 16	Do	2
	" 17	Do	2
	" 18	Do	2
	" 19	Do	2
	" 20	Do	2
	" 21	Do	2
	" 22	Do	2
	" 23	Do	2
	" 24	Do	2
14	frac 13		
	" 14		
	" 15		
	" 16		
	" 17		
	" 18		
	" 19	Unknown	13
	" 20		
	" 21		
	" 22		
	" 23		
	" 24		
frac 15		Unknown	2
frac 16		Unknown	2

Block	lot	Middletown Additions	Value of Real Estate.
17 fract	1		
"	2		
"	3		
"	4		
"	5		
"	6		
"	7	Unknown	12
"	8		
"	9		
"	10		
"	11		
"	12		
	13	R. Arnold	1
	14	do	1
	15	do	1
	16	do	1
	17	do	1
	18		1
	19		
	20	Unknown	7
	21		
	22		
	23		
	24		
18	1		
	2		
	3		
	4		
	5		
	6		
	7		
	8		
	9		
	10		
	11		
	12		
	13	E. B. Gifford	10
	14		
	15		
	16		
	17		
	18		
	19		
	20		
	21		
	22		
	23		
	24		
19.	1		
	2		
	3		
	4		
	5		
	6		
	7		
	8		
	9		
	10		
	11		
	12		
	13		
	14		
	15		
	16		
	17		
	18		
	19		
	20		
	21		
	22		
	23		
	24	Unknown	24

Block	lot	Middletown Additions	Value of Real Estate.
20	1		
	2		
	3		
	4		
	5		
	6		
	7		
	8		
	9		
	10		
	11		
	12	Unknown	24
	13		
	14		
	15		
	16		
	17		
	18		
	19		
	20		
	21		
	22		
	23		
	24		
21	1		
	2		
	3		
	4		
	5		
	6		
	7		
	8		
	9		
	10		
	11		
	12	Geo. D. Copeland Und. 1/4	1/4 3
	13	R. L. Leurl " 1/2	1/2 5
	14	M. Mercer 1/4	1/4 3
	15		
	16		
	17		
	18		
	19		
	20		
	21		
	22		
	23		
	24		
22	1		
	2		
	3		
	4		
	5		
	6		
	7		
	8		
	9		
	10		
	11		
	12		
	13	D. Choate	8
	14		
	15		
	16		
	17		
	18		
	19		
	20		
	21		
	22		
	23		
	24		

Block	lot	Middletown Additions	Value of Real Estate.
23	1		
	2		
	3		
	4		
	5		
	6		
	7		
	8		
	9		
	10		
	11		
	12	Unknown	24
	13		
	14		
	15		
	16		
	17		
	18		
	19		
	20		
	21		
	22		
	23		
	24		
24	1		
	2		
	3		
	4		
	5		
	6		
	7		
	8		
	9		
	10		
	11		
	12		
	13	Louis Bauson	8
	14		
	15		
	16		
	17		
	18		
	19		
	20		
	21		
	22		
	23		
	24		
25	1	L. Chase	1
	2	Do.	1
	3	Do.	1
	4	Do.	1
	5		
	6	G. G. Bradt	5
	7		
	8		
	9	Unknown	22
	10	Do.	22
	11	Peterson + Muller	22
	12	Do " Do.	22
	13	Unknown	22
	14	Do.	22
	15	Do.	22
	16	Do.	22
	17	Do.	22
	18	Do.	22
	19	Do.	22
	20	Do.	22
	21		
	22		
	23		
	24	Peterson + Muller	8

Block	lot	Middletown Additions	Value of Real Estate.
26	1	L. Chase	1
	2	Do.	1
	3	Do.	1
	4	Do.	1
	5	Do.	1
	6	Do.	1
	7		
	8		
	9	G. G. Bradt	5
	10		
	11		
	12		
	13	L. Chase	1
	14	Do.	1
	15	Do.	1
	16	Do.	1
	17	Do.	1
	18	Do.	1
	19		
	20		
	21	G. G. Bradt	8
	22		
	23		
	24		
27	1		
	2		
	3		
	4		
	5		
	6		
	7		
	8		
	9		
	10		
	11		
	12	Louis Bauson	8
	13		
	14		
	15		
	16		
	17		
	18		
	19		
	20		
	21		
	22		
	23		
	24		

Block	Lot	Middletown Addition	Value of Real Estate.
28	1		
	2		
	3		
	4		
	5		
	6		
	7		
	8		
	9		
	10		
	11		
	12	Unknown	24
	13		
	14		
	15		
	16		
	17		
	18		
	19		
	20		
	21		
	22		
	23		
	24		
29 frac	6		
"	7		
"	8		
"	9	Unknown	7
	10		
	11		
	12		
38 frac	6		
	4		
	8		
	9	Unknown	
	10		
	11		
	12		
34	1		
	2		
	3		
	4		
	5		
	6		
	7		
	8		
	9		
	10		
	11		
	12	Unknown	24
	13		
	14		
	15		
	16		
	17		
	18		
	19		
	20		
	21		
	22		
	23		
	24		

Block	Lot	Middletown Addition.	Value of Real Estate.
35	1		
	2		
	3		
	4		
	5		
	6		
	7		
	8		
	9		
	10		
	11		
	12	C. A. Heinze	10
	13		
	14		
	15		
	16		
	17		
	18		
	19		
	20		
	21		
	22		
	23		
	24		
36	1		
	2		
	3		
	4		
	5		
	6		
	7		
	8		
	9		
	10		
	11		
	12		
	13		
	14		
	15		
	16		
	17	Louis Branson	8
	18		
	19		
	20		
	21		
	22		
	23		
	24		

Block	lot	Middletown Addition.	Value of Real Estate.
37	1		
	2		
	3		
	4		
	5		
	6		
	7		
	8		
	9		
	10		
	11		
	12		
	13		
	14	L. Branson	8
	15		
	16		
	17		
	18		
	19		
	20		
	21		
	22		
	23		
	24		
28	1		
	2		
	3		
	4		
	5		
	6		
	7		
	8		
	9		
	10		
	11		
	12		
	13		
	14		
	15	Unknown	24
	16		
	17		
	18		
	19		
	20		
	21		
	22		
	23		
	24		

Block	lot	Middletown Addition.	Value of Real Estate.
29	1		
	2		
	3		
	4		
	5		
	6		
	7		
	8		
	9		
	10		
	11		
	12		
	13		
	14		
	15		
	16	Unknown	24
	17		
	18		
	19		
	20		
	21		
	22		
	23		
	24		
40	1	J. W. Brown Add.	2
	2		
	3		
	4		
	5		
	6		
	7		
	8		
	9		
	10		
	11		
	12		
	13		
	14		
	15		
	16	Unknown lots 3 to 24 incl	2
	17		
	18		
	19		
	20		
	21		
	22		
	23		
	24		

Block	lot	Middletown Addition	Value of Real Estate
41	1		
	2		
	3		
	4		
	5		
	6		
	7		
	8		
	9		
	10		
	11		
	12		
	13		
	14		
	15	Unknown	24
	16		
	17		
	18		
	19		
	20		
	21		
	22		
	23		
	24		
42	1		
	2		
	3		
	4		
	5		
	6		
	7		
	8		
	9		
	10		
	11		
	12		
	13		
	14		
	15	Unknown	24
	16		
	17		
	18		
	19		
	20		
	21		
	22		
	23		
	24		

Block	lot	Middletown Addition	Value of Real Estate.
42	1		
	2		
	3		
	4		
	5		
	6		
	7		
	8		
	9		
	10		
	11		
	12		
	13		
	14		
	15		
	16	A. Coquillard	10
	17		
	18		
	19		
	20		
	21		
	22		
	23		
	24		
44	1		
	2		
	3		
	4		
	5		
	6		
	7		
	8		
	9		
	10		
	11		
	12		
	13		
	14		
	15		
	16	E P Bliffod	85
	17		
	18		
	19		
	20		
	21		
	22		
	23		
	24		

Block	lot	Middletown Addition		Value of Real Estate
45 fract	1	Geo D. Copeland Und. 1/4	1/4	1
"	2	R. L. Curl " 3/4	3/4	3
"	3			
46	1			
	2			
	3			
	4			
	5			
	6			
	7			
	8			
	9			
	10			
	11			
	12			
	13			
	14			
	15	Unknown		24
	16			
	17			
	18			
	19			
	20			
	21			
	22			
	23			
	24			
47	1			
	2			
	3			
	4			
	5			
	6			
	7			
	8			
	9			
	10			
	11			
	12			
	13			
	14			
	15			
	16	Geo. D. Copeland Und. 1/4	1/4	3
	17	R. L. Curl " 3/4	3/4	10
	18			
	19			
	20			
	21			
	22			
	23			
	24			

Block	lot	Middletown Addition	Value of Real Estate
48	1		
	2		
	3		
	4		
	5		
	6		
	7		
	8		
	9		
	10		
	11		
	12		
	13		
	14		
	15		
	16	D. Choate	8
	17		
	18		
	19		
	20		
	21		
	22		
	23		
	24		
49	1		
	2		
	3		
	4		
	5		
	6		
	7		
	8		
	9		
	10		
	11		
	12		
	13		
	14		
	15	Unknown	24
	16		
	17		
	18		
	19		
	20		
	21		
	22		
	23		
	24		

52

Block	lot	Middletown Addition.	Value of Real Estate.
50	1		
	2		
	3		
	4		
	5		
	6		
	7		
	8		
	9		
	10		
	11		
	12		
	13		
	14		
	15		
	16	D. Choate	8
	17		
	18		
	19		
	20		
	21		
	22		
	23		
	24		
51	1		
	2		
	3		
	4		
	5		
	6		
	7		
	8		
	9		
	10		
	11		
	12		
	13		
	14		
	15		
	16	Unknown	24
	17		
	18		
	19		
	20		
	21		
	22		
	23		
	24		

Block	lot	Middletown Addition	Value of Real Estate.
52	1		
	2		
	3		
	4		
	5		
	6		
	7		
	8		
	9		
	10		
	11		
	12		
	13		
	14		
	15		
	16		
	17	L. Branson	8
	18		
	19		
	20		
	21		
	22		
	23		
	24		
52	1		
	2		
	3		
	4		
	5		
	6		
	7		
	8		
	9		
	10		
	11		
	12		
	13		
	14		
	15		
	16		
	17	Louis Branson	8
	18		
	19		
	20		
	21		
	22		
	23		
	24		

Block	lot	Middletown Additions	Value of Real Estate
54	1		
	2		
	2		
	4		
	5		
	6		
	7		
	8		
	9		
	10		
	11		
	12		
	13		
	14		
	15		
	16	Unknown	24
	17		
	18		
	19		
	20		
	21		
	22		
	23		
	24		
55	1		
	2		
	3		
	4		
	5		
	6		
	7		
	8	Unknown	14
	9		
	10		
	11		
	12		
	13		
	14		
	15		
	16	J. E. High	4
	17		
	18		
	19	Doug. Brown	1
	20	do.	1
	21	do.	1
	22	Unknown	2
	23	do.	2
	24	do.	2

Block	lot	Middletown Additions	Value of Real Estate
60 fract	4		
"	5		
"	6		
	7		
	8		
	9		
	10	Unknown	12
	11		
	12		
fract	22		
"	22		
"	24		
61	1		
	2		
	3		
	4		
	5		
	6		
	7		
	8		
	9		
	10		
	11		
	12		
	13		
	14		
	15	Unknown	24
	16		
	17		
	18		
	19		
	20		
	21		
	22		
	23		
	24		

Block	lot	Middletown Addition.	Value of Real Estate.
62	1		
	2		
	2		
	4		
	5		
	6		
	7		
	8		
	9		
	10		
	11		
	12		
	12		
	14		
	15		
	16	E. L. Dickins	10
	17		
	18		
	19		
	20		
	21		
	22		
	23		
	24		
63	1		
	2		
	2		
	4		
	5		
	6		
	7		
	8		
	9		
	10		
	11		
	12		
	12		
	14		
	15		
	16	M. Mercer	10
	17		
	18		
	19		
	20		
	21		
	22		
	23		
	24		

Block	lot	Middletown Addition.	Value of Real Estate.
64	1		
	2		
	2		
	4		
	5		
	6		
	7		
	8		
	9		
	10		
	11		
	12		
	12		
	14		
	15	Unknown	24
	16		
	17		
	18		
	19		
	20		
	21		
	22		
	23		
	24		
65	1		
	2		
	2		
	4		
	5		
	6		
	7		
	8		
	9		
	10		
	11		
	12		
	12		
	14		
	15		
	16	A. Coquillard	10
	17		
	18		
	19		
	20		
	21		
	22		
	23		
	24		

Block	Lot	Middletown Additions	Value of Real Estate.
66	1		
	2		
	3		
	4		
	5		
	6		
	7		
	8		
	9		
	10		
	11		
	12		
	13		
	14		
	15	J. W. Wescott	5
	16		
	17		
	18		
	19		
	20		
	21		
	22		
	23		
	24		
Tract 67	1		
	2		
	3		
	4		
	5		
	6		
	7		
	8	Unknown	17
	9		
	12		
	13		
	14		
	15		
	16		
	17		

Block	Lot	Middletown Additions	Value of Real Estate.
Tract 68		Unknown	2
69	1		
	2		
	3		
	4		
	5		
	6		
	7		
	8		
	9		
	10		
	11		
	12		
	13		
	14		
	15		
	16	Unknown	24
	17		
	18		
	19		
	20		
	21		
	22		
	23		
	24		
70	1		
	2		
	3		
	4		
	5		
	6		
	7		
	8		
	9		
	10		
	11		
	12		
	13		
	14		
	15		
	16		
	17	Unknown	24
	18		
	19		
	20		
	21		
	22		
	23		
	24		

Block	lot	Middletown Additions	Value of Real Estate.
71	1		
	2		
	3		
	4		
	5		
	6		
	7		
	8		
	9		
	10		
	11		
	12		
	13		
	14		
	15		
	16	A. Coquillard	10
	17		
	18		
	19		
	20		
	21		
	22		
	23		
	24		
72	1		
	2		
	3		
	4		
	5		
	6		
	7		
	8		
	9		
	10		
	11		
	12		
	13		
	14		
	15		
	16	D. Choate	8
	17		
	18		
	19		
	20		
	21		
	22		
	23		
	24		

Block	lot	Middletown Addition	Value of Real Estate.
72	1		
	2		
	3		
	4		
	5		
	6		
	7		
	8		
	9		
	10		
	11		
	12		
	13		
	14		
	15	Unknown	24
	16		
	17		
	18		
	19		
	20		
	21		
	22		
	23		
	24		
74 front	4		
"	5		
"	6		
"	7		
	8		
	9		
	10		
	11	Unknown	13
	12		
front	21		
"	22		
"	23		
"	24		
77 front	4		
"	5		
"	6		
"	7		
	8		
	9		
	10		
	11		
	12	Unknown	12
front	22		
"	23		
"	24		

Block	lot	Middletown Addition	Value of Real Estate.
78	1		
	2		
	3		
	4		
	5		
	6		
	7		
	8		
	9		
	10		
	11		
	12	Jr. A. Sample	8
	13		
	14		
	15		
	16		
	17		
	18		
	19		
	20		
	21		
	22		
	23		
	24		
79	1		
	2		
	3		
	4		
	5		
	6		
	7		
	8		
	9		
	10		
	11		
	12	D. Choate	8
	13		
	14		
	15		
	16		
	17		
	18		
	19		
	20		
	21		
	22		
	23		
	24		

Block	lot	Middletown Addition	Value of Real Estate.
80	1		
	2		
	3		
	4		
	5		
	6		
	7		
	8		
	9		
	10		
	11		
	12	Geo. D. Copeland	10
	13		
	14		
	15		
	16		
	17		
	18		
	19		
	20		
	21		
	22		
	23		
	24		
81	1		
	2		
	3		
	4		
	5		
	6		
	7		
	8		
	9		
	10		
	11		
	12	Unknown	24
	13		
	14		
	15		
	16		
	17		
	18		
	19		
	20		
	21		
	22		
	23		
	24		

Block	lot	Middletown Addition	Value of Real Estate.
frac 82		G. M. Arnold	
82	1		
	2		
	3		
	4		
	5		
	6		
	7		
	8		
	9		
	10		
	11		
	12	D. Choate	8
	13		
	14		
	15		
	16		
	17		
	18		
	19		
	20		
	21		
	22		
	23		
	24		
84	1		
	2		
	3		
	4		
	5		
	6		
	7		
	8		
	9		
	10		
	11		
	12	G. M. Arnold	10
	13		
	14		
	15		
	16		
	17		
	18		
	19		
	20		
	21		
	22		
	23		
	24		

Block	lot	Middletown Addition	Value of Real Estate.
85 frac	4		
"	5		
"	6		
"	7		
	8		
	9		
	10		
	11	D. Choate	8
	12		
frac	22		
"	23		
"	24		
87 frac	8		
	9		
	10	D. Choate	8
	11		
	12		
frac	24		
88	1		
	2		
	3		
	4		
	5		
	6		
	7		
	8		
	9		
	10		
	11		
	12	Unknown	24
	13		
	14		
	15		
	16		
	17		
	18		
	19		
	20		
	21		
	22		
	23		
	24		

Block	lot	Middletown Additions	Value of Real Estate
89	1	Unknown	2
	2	Do	2
	3	Do	2
	4	Mrs. I. S. Adams	2
	5	Do.	2
	6	Do	2
	7	Unknown	2
	8	Do	2
to end lot	~~9~~		
" " "	~~10~~		
" " "	~~11~~		
" " "	~~12~~		
	13	Unknown	12
	14		
	15		
	16		
	17		
	18		
frac'l 90		Unknown	2
91 frac'l	6	C. M. Arnold	3
"	7		
"	8		
	9		
	10		
	11		
	12		
frac'l	24		

End of Middletown Addition

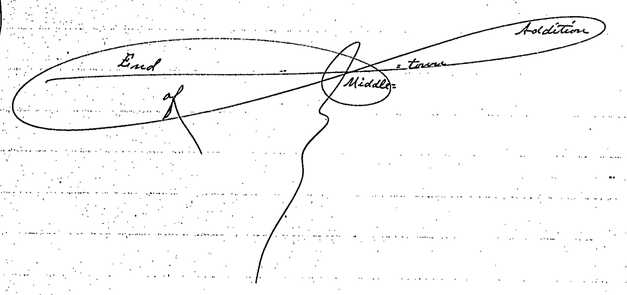

Block	lot	San Diego Property Union (Pueblo Lot 1140)	Value of Real Estate
1	1	Jas. Longshore	2
	2	Do.	2
	3	Mary A. Avery	2
	4	A. C. Molinario	2
	5	Do.	2
	6	Unknown	14
	7		
	8		
	9		
	10		
	11		
	12		
	13	Mary A. Avery	2
	14	Do.	2
	15	Unknown	2
	16	Do.	2
	17	Do.	2
	18	Mary A. Avery	2
	19	Do	2
	20	Unknown	2
	21	Mary A. Avery	2
	22	Do.	2
	23	Unknown	2
	24	Do	2
2	1	Mary A. Avery	8
	2		
	3		
	4		
	5		
	6		
	7		
	8		
	9		
	10		
	11		
	12		
	13		
	14		
	15		
	16		
	17		
	18		
	19		
	20		
	21		
	22		
	23		
	24		

Block	lot	San Diego Property Union	Value of Real Estate.
2	1	Unknown	48
	2		
	3		
	4		
	5		
	6		
	7		
	8		
	9		
	10		
	11		
	12		
	12		
	14		
	15		
	16		
	17		
	18		
	19		
	20		
	21		
	22		
	22		
	24		
4	1	Unknown	48
	2		
	3		
	4		
	5		
	6		
	7		
	8		
	9		
	10		
	11		
	12		
	12		
	14		
	15		
	16		
	17		
	18		
	19		
	20		
	21		
	22		
	22		
	24		

Block	lot	San Diego Property Union	Value of Real Estate.
5	1	Unknown	48
	2		
	3		
	4		
	5		
	6		
	7		
	8		
	9		
	10		
	11		
	12		
	12		
	14		
	15		
	16		
	17		
	18		
	19		
	20		
	21		
	22		
	22		
	24		
6	1	Unknown	48
	2		
	3		
	4		
	5		
	6		
	7		
	8		
	9		
	10		
	11		
	12		
	12		
	14		
	15		
	16		
	17		
	18		
	19		
	20		
	21		
	22		
	22		
	24		

Block	lot	San Diego Property Unions	Value of Real Estate.
7	1		
	2		
	3		
	4		
	5		
	6		
	7		
	8		
	9		
	10		
	11		
	12		
	13		
	14		
	15	Unknown	44
	16		
	17		
	18		
	19		
	20		
	21		
	22		
	23	J. Weigle	2
	24	do.	2
22	1		
	2		
	3		
	4		
	5		
	6		
	7		
	8		
	9		
	10		
	11		
	12		
	13		
	14	H. Stebbins	10
	15		
	16		
	17		
	18		
	19		
	20		
	21		
	22		
	23		
	24		

Block	lot	San Diego Property Unions	Value of Real Estate.
22	1		
	2		
	3		
	4		
	5		
	6		
	7		
	8		
	9		
	10		
	11		
	12		
	13		
	14		
	15	Unknown	48
	16		
	17		
	18		
	19		
	20		
	21		
	22		
	23		
	24		
24	1		
	2		
	3		
	4		
	5		
	6		
	7		
	8		
	9		
	10		
	11		
	12		
	13		
	14		
	15	Unknown	48
	16		
	17		
	18		
	19		
	20		
	21		
	22		
	23		
	24		

Block	Lot	San Diego Property Union	Value of Real Estate.
25	1		
	2		
	3		
	4		
	5		
	6		
	7		
	8		
	9		
	10		
	11		
	12		
	13		
	14		
	15	Unknown	48
	16		
	17		
	18		
	19		
	20		
	21		
	22		
	23		
	24		
26	1		
	2		
	3		
	4		
	5		
	6		
	7		
	8		
	9		
	10		
	11		
	12		
	13		
	14		
	15	Unknown	48
	16		
	17		
	18		
	19		
	20		
	21		
	22		
	23		
	24		

Block	Lot	San Diego Property Union.	Value of Real Estate.
27	1	Unknown	½
	2		
	4		
	5		
	6	Mary A. Avery	5
	4		
	8		
	9		
	10		
	11	Unknown	8
	12		
	12		
	14	1	
	15		
	16	Mary A. Avery	5
	17		
	18		
	19		
	20		
	21		
	22	Unknown	12
	23		
	24		
28	1		
	2		
	3		
	4		
	5		
	6		
	4		
	8		
	9		
	10		
	11		
	12		
	13		
	14		
	15	H. M. Roberts	25
	16		
	17		
	18		
	19		
	20		
	21		
	22		
	23		
	24		

Block	Lot	San Diego Property Union	Value of Real Estate.
29	1	Unknown	2
	2	Do.	2
	3		
	4		
	5		
	6		
	7	Mary A. Avery	5
	8		
	9		
	10		
	11		
	12	Unknown	2
	13		
	14		
	15		
	16		
	17	Mary A. Avery	5
	18		
	19		
	20		
	21	Allen Geo	2
	22	Do.	2
	23	Do.	2
	24	Do	2
30	1	Cath. O. Halloran	2
	2	Do.	2
	3	Do.	2
	4		
	5		
	6		
	7		
	8		
	9	Mary A. Avery	5
	10		
	11		
	12	Unknown	2
	13	Do.	2
	14	Do.	2
	15	[redacted]	[redacted]
	16		
	17		
	18	Mary A. Avery	5
	19		
	20		
	21		
	22		
	23	Unknown	2
	24	Do.	2

Block	Lot	San Diego Property Union	Value of Real Estate.
31	1	Unknown	2
	2	Do	2
	3		
	4		
	5		
	6		
	7		
	8		
	9		
	10		
	11		
	12		
	13		
	14		
	15	Mary A. Avery	5
	16		
	17		
	18		
	19		
	20		
	21		
	22		
	23	Unknown	2
	24	Do	2
32	1	Unknown	2
	2	Do	2
	3	Do -	2
	4		
	5		
	6		
	7	Mary A. Avery	4
	8		
	9		
	10	Mary A. Avery	2
	11	Unknown	2
	12	Do,	2
	13	Do.	2
	14	Do.	2
	15		
	16		
	17		
	18		
	19		8
	20	Mary A. Avery	
	21		
	22		
	23		2
	24	Unknown	

Block	lot	San Diego Property Union	Value of Real Estate.
78			
Block 22	1	San Diego Property Union	
	2		
	3		
	4		
	5		
	6		
	7		
	8		
	9		
	10		
	11		
	12		
	12		
	14		
	15		
	16	Mary A. Avery	8
	17		
	18		
	19		
	20		
	21		
	22		
	22		
	24		
24	1		
	2		
	2		
	4		
	5		
	6		
	7	Unknown	24
	8		
	9		
	10		
	11		
	12		
	13		
	14		
	15		
	16	H. Stebbens	5
	17		
	18		
	19		
	20		
	21	Unknown	12
	22		
	23		
	24		

Block	lot	San Diego Property Union	Value of Real Estate.
Block 35	1	San Diego Property Union	
	2		
	3		
	4		
	5		
	6		
	7		
	8		
	9		
	10		
	11		
	12		
	13		
	14	H. Stebbens	10
	15		
	16		
	17		
	18		
	19		
	20		
	21		
	22		
	23		
	24		
50	1		
	2		
	2		
	4		
	5		
	6		
	7		
	8		
	9		
	10		
	11		
	12		
	13		
	14		
	15	H. Stebbens	10
	16		
	17		
	18		
	19		
	20		
	21		
	22		
	23		
	24		

Block	lot		Value of Real Estate.
57	1	San Diego Property Union.	
	2		
	3		
	4		
	5		
	6		
	7		
	8		
	9		
	10		
	11		
	12		
	13		
	14		
	15	Mary A. Avery	8
	16		
	17		
	18		
	19		
	20		
	21		
	22		
	23		
	24		
52	1		
	2		
	3		
	4		
	5		
	6		
	7		
	8		
	9		
	10		
	11		
	12		
	13		
	14		
	15	Mary A. Avery	8
	16		
	17		
	18		
	19		
	20		
	21		
	22		
	22		
	24		

Block	lot		Value of Real Estate.
52	1	San Diego Property Union.	
	2		
	3		
	4		
	5		
	6		
	7		
	8		
	9		
	10		
	11		
	12		
	13		
	14		
	15		
	16	Mary A. Avery	8
	17		
	18		
	19		
	20		
	21		
	22		
	23		
	24		
54	1		
	2		
	3		
	4		
	5		
	6		
	7		
	8		
	9		
	10		
	11		
	12		
	13		
	14		
	15	Mary A. Avery	8
	16		
	17		
	18		
	19		
	20		
	21		
	22		
	23		
	24		

Block	lot		Value of Real Estate.
55	1	San Diego Property Union	
	2		
	3		
	4		
	5		
	6		
	7		
	8		
	9		
	10		
	11		
	12		
	13		
	14		
	15		
	16	Mary A Avery	8
	17		
	18		
	19		
	20		
	21		
	22		
	23		
	24		
56	1		
	2		
	3		
	4		
	5		
	6		
	7		
	8		
	9		
	10		
	11		
	12		
	13		
	14		
	15	Mary A. Avery	8
	16		
	17		
	18		
	19		
	20		
	21		
	22		
	23		
	24		

Block	lot		Value of Real Estate.
57	1	San Diego Property Union	
	2		
	3		
	4		
	5		
	6		
	7		
	8		
	9		
	10		
	11	Unknown	32
	12		
	13		
	14		
	15		
	16		
58	1	A. G. Molinaris	2
	2	Do.	2
	3		
	4	Unknown	6
	5		
	6		
	7		
	8		
	9	Mary A. Avery	3
	10		
	11	Unknown	2
	12	Do.	2
	13	Mary A. Avery	1
	14	Do.	1
	15	Unknown	2
	16	Do.	2
59	1		
	2		
	3		
	4		
	5		
	6		
	7		
	8		
	9		
	10		
	11	Mary A. Avery	8
	12		
	13		
	14		
	15		
	16		

Block	lot	San Diego Property Union	Value of Real Estate.
60	1	San Diego Property Union	
	2		
	3		
	4		
	5		
	6		
	7		
	8	Mary A. Avery	8
	9		
	10		
	11		
	12		
	13		
	14		
	15		
	16		
61	1		
	2		
	3		
	4		
	5		
	6		
	7		
	8		
	9	Mary A. Avery	8
	10		
	11		
	12		
	13		
	14		
	15		
	16		
	17		

Block	lot	San Diego Property Union	Value of Real Estate.
62	1	San Diego Property Union	
	2		
	3		
	4		
	5		
	6		
	7		
	8		
	9	Mary A. Avery	8
	10		
	11		
	12		
	13		
	14		
	15		
	16		
62	1		
	2		
	3		
	4		
	5		
	6		
	7		
	8	H. Stebbins	10
	9		
	10		
	11		
	12		
	13		
	14		
	15		
	16		

San Diego Property Union

Block	lot	Eastern Addition (W. ½ of Subdn Lot 1139)	Value of Real Estate.
8	1 2 3 4 5 6 7 8 9 10 11 12	Clara L. Merrill	8
9	1 2 3 4 5 6 7 8 9 10 11 12	Otis Pierce	10
10	1 2 3 4 5 6 7 8 9 10 11 12	Unknown	24
11	1 2 3 4 5 6 7 8 9 10 11 12	Unknown	24
12	1 2 3 4 5 6 7 8 9 10 11 12	Unknown	24
13	1 2 3 4 5 6 7 8 9 10 11 12	Unknown	24
14	1 2 3 4 5 6 7 8 9 10 11 12	Unknown	24
15	1 2 3 4 5 6 7 8 9 10 11 12	Unknown	24
16	1 2 3 4 5 6 7 8 9 10 11 12	Unknown	24
17	1 2 3 4 5 6 7 8 9 10 11 12	Unknown	24
18	1 2 3 4 5 6 7 8 9 10 11 12	Unknown	24
19	1 2 3 4 5 6 7 8 9 10 11 12	F. Deering & wife	8

Block	Lot	Eastern Addition	Value of Real Estate
20	1		
	2		
	3		
	4		
	5		
	6	Otis Pierce	10
	7		
	8		
	9		
	10		
	11		
	12		
21	1		
	2		
	3		
	4		
	5		
	6	Clara D. Mercer	8
	7		
	8		
	9		
	10		
	11		
	12		
26	1	S. Porter	2
36	2	Mrs. A. M. Hazzard	2
	3	Do.	2
	4		
	5		
	6		
	7	Unknown	14
	8		
	9		
	10	Dennis Deegan	2
	11	S. Porter	2
	12	Do.	2

Block	Lot	Eastern Addition	Value of Real Estate
27	1/4 N 5 6 7 8 9 10 11 12	F. Deering Mfg Co.	5
28	1/4 N 5 6 7 8 9 10 11 12	F. Deering Mfg Co.	8
29	1/4 N 5 6 7 8 9 10 11 12	Unknown	24
40	1/4 N 5 6 7 8 9 10 11 12	Unknown	24
41	1/4 N 5 6 7 8 9 10 11 12	Unknown	24
42	1		
	2		
	3		
	4		
	5		
	6	Unknown	24
	7		
	8		
	9		
	10		
	11		
	12		

Block	lot	Eastern Addition	Value of Real Estate.
42	1		
	2		
	3		
	4		
	5		
	6	Unknown	24
	7		
	8		
	9		
	10		
	11		
	12		
44	1		
	2		
	3		
	4		
	5		
	6	Unknown	24
	7		
	8		
	9		
	10		
	11		
	12		
45	1		
	2		
	3		
	4		
	5		
	6	Mrs Soline	8
	7		
	8		
	9		
	10		
	11		
	12		

Block	lot	Eastern Addition	Value of Real Estate.
46	1	Unknown	2
	2	"	2
	3		
	4		
	5		
	6		
7	7	P. A. Eakins	10
	8		
	9		
	10		
	11		
	12		
47	1		
	2		
	3		
	4		
	5		
	6	T. Deering Esq.	8
	7		
	8		
	9		
	10		
	11		
	12		
48	1		
	2		
	3		
	4		
	5		
	6	Unknown	24
	7		
	8		
	9		
	10		
	11		
	12		

Block	lot	Eastern Addition	Value of Real Estate.
49	1		
	2		
	3		
	4		
	5		
	6	S. Porter	20
	7		
	8		
	9		
	10		
	11		
	12		
64	1		
	2		
	3	Unknown	12
	4		
	5		
	6		
65	1		
	2		
	3	Unknown	12
	4		
	5		
	6		
66	1		
	2		
	3	G. Deming Hea.	8
	4		
	5		
	6		

Block	lot	Eastern Addition	Value of Real Estate.
67	1		
	2		
	3		
	4	Wm Celine	8
	5		
	6		
68	1		
	2		
	3		
	4	Wm Celine	8
	5		
	6		
69	1		
	2		
	3	Unknown	12
	4		
	5		
	6		
70	1		
	2		
	3	Unknown	12
	4		
	5		
	6		

Block	lot	Hoitts Additions (et W. ½ of Pueblo Lot 1159)		Value of Real Estate.
1	1	W. S. McLellan		2
	2	E. P. Gray		2
	3	do		2
	4	do		2
2	1	E. P. Gray N ½	N. ½	1
	2	E. P. Gray N ½	N. ½	1
	3	E. P. Gray N ½	N. ½	1
	4	Jacob Smedley		2
3	1	Unknown		8
	2			
	3			
	4			
4	1	Unknown		8
	2			
	3			
	4			
5	1	Unknown		8
	2			
	3			
	4			
6	1	Unknown		20
	2			
	3			
	4			
	5			
	6			
	7			
	8			
	9			
	10			

Block	lot	Hoitts Additions	Value of Real Estate.
7	1	B. Howard	15
	2		
	4		
	5		
	6		
	7		
	8		
	9		
	10		
	11		
	12		
8	1	B. Howard	15
	2		
	3		
	4		
	5		
	6		
	7		
	8		
	9		
	10		
	11		
	12		
9	1	Unknown	24
	2		
	2		
	4		
	5		
	6		
	7		
	8		
	9		
	10		
	11		
	12		
10	1	Unknown	24
	2		
	2		
	4		
	5		
	6		
	7		
	8		
	9		
	10		
	11		
	12		
11	1	Unknown	24
	2		
	2		
	4		
	5		
	6		
	7		
	8		
	9		
	10		
	11		
	12		
12	1	W. S. McLellan	20
	2		
	2		
	4		
	5		
	6		
	7		
	8		
	9		
	10		
	11		
	12		

Block	lot	Hoitts Additions	Value of Real Estate.
12	1		
	2		
	3		
	4		
	5		
	6	Unknown	
	7		
	8		
	9		
	10		
	11		
	12		
14	1	Bowen Bros	2
	2	Do	2
	3	Unknown	2
	4	Do	2
	5	Do	2
	6		2
	7	E. P. Gray	2
	8	E. P. Gray	2
	9	Unknown	2
	10	Do	2
	11	Bowen Bros	2
	12	Do.	2
15	1		
	2		
	3		
	4		
	5	Julia B. Hoitt	
	6		10
	7		
	8		
	9		
	10		
16	1		
	2		
	3		
	4		
	5	Unknown	
	6		20
	7		
	8		
	9		
	10		

Block	lot	Hoitts Addition.	Value of Real Estate.
17	1		
	2		
	3		
	4		
	5		20
	6	Mrs S. Fitch	
	7		
	8		
	9		
	10		
	11		
	12		
18	1		
	2	E. P. Gray 1 to 4 incl	8
	3		
	4		
	5		
	6		
	7		
	8		
	9		
	10	E. P. Gray 7 to 12 incl	12
	11		
	12		
19	1	Hilderbrand & Wolf	2
	2	Do.	2
	3	E. P. Gray	2
	4	E. P. Gray	2
	5	Hilderbrand & Wolf	2
	6	Do	2
	7		
	8		
	9	E. P. Gray	12
	10		
	11		
	12		
20	1		
	2		
	3		
	4		
	5		
	6	W. S. McClellan	20
	7		
	8		
	9		
	10		

Block	lot	Chas Hensley's Addition (W. ½ of S.E. ¼ of Lot 115 ½)	Value of Real Estate.
42	1		
	2		
	3		
	4		
	5		
	6		
	7		
	8		
	9		
	10		
	11		
	12		
	13		
	14		
	15		
	16		
	17		
	18		
	19		
	20		
	21		
	22		
	23		
	24		
	25		
	26		
	27	Ruthy L. Hensley Mrs.	20
	28		
	29		
	30		
	31		
	32		
	33		
	34		
	35		
	36		
	37		
	38		
	39		
	40		
	41		
	42		
	43		
	44		
	45		
	46		
	47		
	48		

Block	lot	Chas Hensley's Addition	Value of Real Estate.
42	1		
	2		
	3		
	4		
	5		
	6		
	7		
	8		
	9		
	10		
	11		
	12		
	13		
	14	Ruthy L. Hensley Mrs. 1 to 21 incl	10
	15		
	16		
	17		
	18		
	19		
	20		
	21		
	22	Sarah F. Rawlins	2
	23	Do.	2
	24	Do.	2
	25		
	26		
	27		
	28	Unknown	14
	29		
	30		
	31		
	32		
	33		
	34		
	35	R. R. Morrison	5
	36		
	37		
	38		
	39		
	40		
	41		
	42		
	43	A. C. Wentworth	15
	44		
	45		
	46		
	47		
	48		

Block	Lot	Chas. Hensley's Addition.	Value of Real Estate.
HH	1	C. J. Hayne	2
	2		
	3		
	4		
	5		
	6		
	7		
	8		
	9		
	10		
	11		
	12		
	13		
	14		
	15		
	16		
	17		
	18		
	19		
	20		
	21		
	22		
	23		
	24		
	25		
	26		
	27	A. L. Wentworth	90
	28		
	29		
	30		
	31		
	32		
	33		
	34		
	35		
	36		
	37		
	38		
	39		
	40		
	41		
	42		
	43		
	44		
	45		
	46		
	47		
	48		

Final Abstract 2/9/16 A. L. Wentworth

Block	Lot	A. W. Hensley's Addition (E. ½ of S.E. ¼ of Public Lot 154)	Value of Real Estate.
1	D	Unknown	2
	E	Do.	2
	F	Do.	2
	G	W. S. McClellan	2
	K	Mrs. A. B. Dunham	2
	L	W. S. McClellan	2
2	D	A. Cowles	2
	E	Do.	2
	F	Unknown	2
	G	W. S. McClellan	2
	H	B. Howard	2
	L	Unknown	2
3	G, H, L	B. Howard	6
4	G	J. W. Gale	2
	H	W. C. Billingsley	2
	L	Do.	2
	J	J. W. Gale	2
	K	Do.	2
	L	E. B. Gifford	2
5	A	Unknown	2
	B	A. Frazer	2
	C	Mrs. A. B. Dunham	2
	D	Do.	2
	E	G. W. B. McDonald	2
	F	Do.	2
	G	A. A. Cook	2
	H	Do.	2
	I	G. W. B. McDonald	2
	J	Unknown	2
	K	Do.	2
	L	Do.	2

Block	lot	N. W. Hensley's Addition	Value of Real Estate.
6	A	A A Cole	2
	B	Unknown	2
	C	Do	2
	D	W. S. McLellan	2
	E	A. A. Cole	2
	F	Do.	2
	G	Unknown	2
	H	A. A. Cole	2
	I	Unknown	2
	J	M. L. Clarke	2
	K	Unknown	2
	L	Do.	2
7	A	Unknown	2
	B	Do.	2
	C	Do.	2
	D	B Howard	2
	E	A A Cole	2
	F	Do.	2
	G	H. G. Spencer	2
	H	Do	2
	I	A. A. Cole	2
	J	Lilley Barnett et al	2
	K	Unknown	2
	L	P. H. Trask	2
8	A	Mrs. A. B. Dunham	2
	B	E. B. Gifford N. 1/2 * Geo H Warring S. 1/2	N 1/2 1 S. 1/2 1
	C	W. S. McLellan	2
	D	Geo. H. Warring	2
	E	Unknown	2
	F	Do	2
	G	Lilley Barnett et al	2
	H	Do.	2
	I	Unknown	2
	J	Do.	2
	K	Do.	2
	L	Do.	2

Block	lot	N. W. Hensley's Addition	Value of Real Estate.
9	G	L. H. Trask	2
	H	Do	2
	I	H. G. Spencer	2
	J	Do.	2
	K	A. A. Cole	2
	L	J. W. Gale	2
10	J	Unknown	2
	K	Do	2
	L	H. G. Spencer	2
11	A	Unknown	2
	B	Do	2
	C	Do	2
	J	J. L. Rowe	2
	K	E. B. Gifford	2
	L	Mrs A B Dunham	2
12	A	Unknown	2
	B	Geo H Warring	2
	C	Unknown	2
	J	Do	2
	K	Geo B McDonald	2
	L	Do.	2

Block	lot	Broulettes Addition (10 Acres of S. E. Cor. of Pueblo Lot 1793)	Value of Real Estate.
1	1		
	2		
	3		
	4		
	5		
	6		
	7		
	8		
	9		
	10		
	11		
	12		
	13		
	14		
	15		
	16		
	17		
	18		
	19		
	20	" " "	
	21	" " "	10
	22	" " "	
	23		
	24		
	25		
	26		
	27		
	28		
	29		
	30		
	31		
	32		
	33		
	34		
	35		
	36		
	37		
	38		
	39		
	40		
2	1		
	2		
	3		
	4		
	5		
	6		
	7		
	8		
	9		
	10		
	11		
	12		
	13		
	14		
	15		
	16		
	17		
	18		
	19		
	20		
	21		
	22	Unknown	10
	23		
	24		
	25		
	26		
	27		
	28		
	29		
	30		
	31		
	32		
	33		
	34		
	35		
	36		
	37		
	38		
	39		
	40		

Block	lot	H. M. Higgins Addition	Value of Real Estate.
1	25		
	26		
	27		
	28		
	29		
	30		
	31		
	32		
	33		
	34		
	35		
	36		
	37	H. M. Higgins	45
	38		
	39		
	40		
	41		
	42		
	43		
	44		
	45		
	46		
	47		
	48		
2	1		
	2		
	3		
	4		
	5		
	6		
	7	H.M. Higgins	
	8		
	9		
	10		
	11		
	12		
	13		
	14		
	15		

Block	lot	H. M. Higgins Additions	Value of Real Estate.
2 Court-d	16		
	17		
	18		
	19		
	20		
	21		
	22		
	23		
	24		
	25		
	26		
	27	H. M. Higgins all Block 2	75
	28		
	29		
	30		
	31		
	321		
	33		
	34		
	35		
	36		
	37		
	38		
	39		
	41		
	41		
	42		
	43		
	44		
	45		
	46		
	47		
	48		

Block	lot	H. M. Higgins Additions	Value of Real Estate.
3	1		
	2		
	3		
	4		
	5		
	6		
	7		
	8		
	9	R. Edwards	20
	10		
	11		
	12		
	13		
	14		
	15		
	16		
	17		
	18		
	19		
	20		
	21		
	22	Hattie A. Tyffe	10
	22		
	24		
27	1		
	2		
	3		
	4		
	5		
	6		
	7	H. M. Higgins	
	8		
	9		
	10		
	11		
	12		
	13		
	14		
	10		

Block	lot		H. M. Higgins Addition	Value of Real Estate.
27 Cont'd.	16			
do such lot	~~17~~	V–		
" " "	~~18~~	V		
	19			
	20			
	21			
	22			
	23			
	24			
	25			
	26			
	27			
	28			
	29			
	30			
do such lot	~~31~~	V–		
" " "	~~32~~	V–		
	33			
	34		H. M. Higgins all of Block	75
	35			
	36			
	37			
	38			
	39			
	40			
	41			
	42			
	43			
	44			
	45			
	46			
	47			
	48			

Block	lot	H. M. Higgins Addition	Value of Real Estate.
28	1		
	2		
	3		
	4		
	5		
	6		
	7		
	8		
	9		
	10		
	11		
	12		
	13		
	14		
	15		
	16		
	19		
	20		
	21		
	22		
	23		
	24		
	25		
	26		
	27		
	28	H. M. Higgins	75
	29		
	30		
	33		
	34		
	35		
	36		
	37		
	38		
	39		
	40		
	41		
	42		
	43		
	44		
	45		
	46		
	47		
	48		

Block	lot	H. M. Higgins Addition	Value of Real Estate.
29	1		
	2		
	3		
	4		
	5		
	6		
	7		
	8		
	9		
	10		
	11		
	12		
	13		
	14		
	15		
	16		
	19		
	20		
	21		
	22		
	23		
	24		
	25		
	26		
	27		
	28		
	29	H. M. Higgins	40
	30		
	22		
	24		
	25		
	36		
	37		
	38		
	39		
	40		
	41		
	42		
	43		
	44		
	45		
	46		
	47		
	48		

Block	lot	H. M. Higgins. Addition.	Value of Real Estate.
30	24		
	28		
	29		
	30		
	31		
	32		
	33		
	34		
	35		
	36		
	37		
	38		
	39		
	40		
	41	H. M. Higgins	25
	42		
	43		
	44		
	45		
	46		
	47		
	48		
31	25		
	26		
	27		
	28		
	29		
	30		
	31		
	32		
	33		
	34		
	35		
	36		
	37	H. M. Higgins	25
	38		
	39		
	40		
	41		
	42		
	43		
	44		
	45		
	46		
	47		
	48		

Block	Lot	H. M. Higgins Addition	Value of Real Estate.
22	1		
	2		
	3		
	4		
	5		
	6		
	7		
	8		
	9		
	10		
	11		
	12		
	13		
	14		
	15		
	16		
	17		
	18		
	19		
	20		
	21		
	22		
	23		
	24		
	25		
	26		
	27		
	28	H. M. Higgins	60
	29		
	30		
	31		
	32		
	33		
	34		
	35		
	36		
	37		
	38		
	39		
	40		
	41		
	42		
	43		
	44		
	45		
	46		
	47		
	48		

Block	Lot	H. M. Higgins Addition	Value of Real Estate.
22	1		
	2		
	3		
	4		
	5		
	6		
	7		
	8		
	9		
	10		
	11		
	12		
	13		
	14		
	15		
	16		
	17		
	18		
	19		
	20		
	21		
	22		
	23		
	24		
	25		
	26		
	27		
	28		
	29	H. M. Higgins	60
	30		
	31		
	32		
	33		
	34		
	35		
	36		
	37		
	38		
	39		
	40		
	41		
	42		
	43		
	44		
	45		
	46		
	47		
	48		

Block	lot	H. M. Higgins Addition	Value of Real Estate.
24	1		
	2		
	3		
	4		
	5		
	6		
	7		
	8		
	9		
	10		
	11		
	12		
	13		
	14		
	15		
	16		
	17		
	18		
	19		
	20		
	21		
	22		
	23		
	24		
	25		
	26		
	27		
	28		
	29	H. M. Higgins	60
	30		
	31		
	32		
	33		
	34		
	35		
	36		
	37		
	38		
	39		
	40		
	41		
	42		
	43		
	44		
	45		
	46		
	47		
	48		

Block	lot	H. M. Higgins Addition	Value of Real Estate.
84	1	L. Weldon	2
	2	Do	2
	3	Do	2
	4	Do	2
	5	Bateman & Smith	2
	6	Do	2
	7	Do.	2
	8	Do	2
	9	R. E. Williams	2
	10	Do	2
	11	Do.	2
	12	Do	2
	13	Joshua Brown	2
	14	Do.	2
	15	Do	2
	16	Do.	2
	17	A. Gridley	2
	18	Do.	2
	19	Do.	2
	20	Do	2
	21	M. J. Holden	2
	22	Do.	2
	23	Do.	2
	24	Do.	2
	25	Bateman & Smith	2
	26	Do.	2
	27	Do.	2
	28	Do	2
	29	L. Weldon	2
	30	Do.	2
	31	Do.	2
	32	Do	2
	33	R. E. Williams	2
	34	R. E. Williams	2
	35	Do.	2
	36	Do.	2
	37	Joshua Brown	2
	38	Do.	2
	39	Do	2
	40	Do	2
	41	M. J. Holden	2
	42	Do	2
	43	Do	2
	44	Do	2
	45	A. Gridley	2
	46	Do	2
	47	Do	2
	48	Do	2

Block	lot	H. M. Higgins Addition	Value of Real Estate.
58	1	Mary J. Holden	2
	2	Do	2
	3	Do	2
	4	Do	2
	5	Bateman & Smith	2
	6	Bateman & Smith	2
	7	Do.	2
	8	Do.	2
	9	L. Weldon	2
	10	Do.	2
	11	Do.	2
	12	Do.	2
	13	R. E. Williams	2
	14	Do.	2
	15	Do.	2
	16	Do.	2
	17		
	18		
	19		
	20	Joslina Brown	16
	21		
	22		
	23		
	24		
	25	R. E. Williams	2
	26	Do	2
	27	Do	2
	28	Do.	2
	29		
	30		
	31	Bateman & Smith	8
	32		
	33	L. Weldon	2
	34	Do.	2
	35	Do.	2
	36	Do.	2
	37	Mc. J. Holden	2
	38	Do.	2
	39	Do.	2
	40	Do.	2
	41		
	42		
	43		
	44	A. Gridley	16
	45		
	46		
	47		
	48		

Block	lot	H. M. Higgins Addition	Value of Real Estate.
59	1		
	2		
	3		
	4		
	5		
	6		
	7		
	8		
	9		
	10		
	11		
	12		
	13		
	14		
	15		
	16		
	17		
	18		
	19		
	20		
	21		
	22		
	23		
	24		
	25		
	26		
	27		
	28		
	29	H. M. Higgins	465
	30		
	31		
	32		
	33		
	34		
	35		
	36		
	37		
	38		
	39		
	40		
	41		
	42		
	43		
	44		
	45		
	46		
	47		
	48		

Block	lot	H. M. Higgins Addition	Value of Real Estate.
60	25		
	26		
	27		
	28		
	29		
	20		
	21		
	32		
	33		
	24		
	35		
	36	H. M. Higgins	20
	37		
	38		
	39		
	40		
	41		
	42		
	43		
	44		
	45		
	46		
	47		
	48		



Value of Real Estate.

Numbered Pages #598 - #600 Have been omitted because they contain no written information

VALUE OF REAL ESTATE.

VALUE OF REAL ESTATE.