INDEX.

	Page
Bay View Homestead.	136
Breed and Chase's Subd.	203
Bartlett Estate Co's. Subd.	209
Culverwell's Add.	148
Culverwell and Taggart's. Add.	154
Gardner's. Add.	142
Golden Hill add.	202
Gilmore's Subd.	75
Horton's Add.	1
Higgin's (H.M.) Add.	189
Hart's. Subd.	176
Judson's. Sub. of Orange Hill Park Reserve	147
Kimball's (L.W.) Add.	211
Lockling's (L.L.) Subd.	133
Lincoln Park.	219
Morgan and Magee's. Subd.	187
Ogden's. Subd.	25
Olmsted's Subd.	135
Pratt's (W.J.) Subd. (of Block 28 H.M. Higgins add)	192
Parish and Loomis Subd.	226
Remondino's. Subd.	173
Stengel's. Subd.	62
Sheldon's Subd.	63
Sherman's. Add.	164
" Re-Subd.	175
Thomas's. Subd.	13
Zimmermans Jacob Sub	134 230

Index to Property in Horton's Addition Addition

City of San Diego, California. Horton's Addition.

The Last Name Given is the One to Whom Property is Assessed

The Last Value Given is the Assessed Value for the Present Year.

NAME OF OWNER, At Noon on First Day in January, 1911	NAME OF OWNER, At Noon on First Day in January, 1910	NAME OF OWNER, At Noon on First Day in January, 1909	NAME OF OWNER, At Noon on First Day in January, 1908	MORTGAGES	DESCRIPTION OR BOUNDARY FOR ASSESSMENT	Lot	Block	Value of Real Estate 1908	Value of Improvements 1908	CHECK	Value of Real Estate 1909	Value of Improvements 1909	CHECK	Value of Real Estate 1910	Value of Improvements 1910	CHECK	Value of Real Estate 1911	Value of Improvements 1911	CHECK
		Russ Lumber & Mill Co	Russ Lumber & Mill Co.			A	A	1400	200 90		2500	700 90	W	2500	290	X	2500	*	X
		"				B		900			1800		W	1800		X	1800		X
		"				C		900			1800		W	1800		X	1800		X
		San Diego & Arizona Ry Co	Russ Lumber & Mill Co			D		900			1800	R.L.M. 1000	W	1800		X	1800	RL 1000	X
		Russ Lumber & Mill Co	San Diego & Arizona Ry Co.		Ex pt to S. D. & A. Ry Co. 400 1800 950 150 Less R of W	D		900			1800	Ry Co 800	W	1800		X	1800	Ry 800	X
		Sp & Arizona Ry Co	San Diego & Arizona Ry Co.			D		900			1800	R.L.M.Co. 100	W	1800		X	1800	RL 100	X
		"	Russ Lumber & Mill Co.			E		900			1800	Ry Co 1700	W	1800		X	1800	Ry 1700	X
			San Diego & Arizona Ry Co			F		1000			2000		W	2000		X	2000	Ry 2000	X
			Russ Lumber & Mill Co.		Ex. part to S.D. & A. Ry. Co. 500 250 850	G		1200			1200	Ry Co 2375	W	2375		X	2375	Ry 2375	X
			San Diego & Arizona Ry Co			G		1200			1200	R.L.M.Co 625	W	1800		X	1800	RL 625	X
						H		1000			1200	R.L.M.Co 2070	W	2200		X	2200		X
			Russ Lumber & Mill Co.			H		1000			1200	Ry Co 330	W	1400		X	1400	Ry 400	X
						I		1000			2400		W	2400		X	2600		X
						J		1000			2400		W	2400		X	2600		X
						K		1000			2400	got w Ray 200	W	2600		X	2600		X
			San Diego & Arizona Ry. Co.			L		1500	200 625		3500	625	W	3500	825	X	3500	* 710	X
					Unincumbered Lot B of		A	100			200		W	200		X	200		X
D. C. Reed		C. M. Johnson, G. N. Gilbert & J. E. Bromell	C. M. Johnson et al	3023		A	B	1800			4000		W	4000		X	4000		X
"		"				B		1200			2500		W	3000		X	3000		X
"		"				C		1200	150		2500	150	W	3000		X	3000		X
Union Ice Co			Hinkle, Shaffer & Schneider			D		1200	50		2500	50	W	3000		X	3000	50	X
James S. Thompson			J. S. Thompson			E		1200	300		2500	300	W	3000	300	X	3000	300	X
"						F		1500			3000		W	3500		X	3500		X
		Union Ice Co				G		1600			4000		W	4000	7500	X	4000	7500	X
		"	Mary R. Strobaugh			H		1400			3000		W	3250		X	3250		X
		"				I		1400			3000		W	3250		X	3250		X
			Henry Rudolph			J		1400			3000		W	3250		X	3250		X
						K		1400	579		3000	500	W	3250	500	X	3250	500	X
						L		2000			5000		W	5000		X	5000		X
			W. B. Hage			A	C	1700	100		4000	100	W	4000	100	X	4000	100	X
			W. B. Hage			B		1200	50		2500	50	W	3000	50	X	3000	50	X
			Herbert R. Higgins		N 1/2	C		1200 N	20		1250 N	15	W	1500 N	15	X	1500 N	15	X
			Utt Investment Co.	2664	S 1/2	C		600			1250 S	10	W	1500 S	10	X	1500 S	10	X
			Alice N. Hazzard			D		1200			2500		W	3000		X	3000		X
						E		1300			3000		W	3000		X	3000		X
			Sophia A. Raimondino			F		2000			4000		W	4250		X	4250		X
						G		2300			5000		W	5500		X	5500		X
			Herbert R. Higgins			H		1500			3500		W	3750		X	3750		X
						I		1400	40		3000	40	W	3250	40	X	3250	40	X
			W. B. Hage			J		1400	250		3000	750	W	3250	250	X	3250	250	X
						K		1400	125		3000	175	W	3250	125	X	3250	125	X
						L		2100	750		4000	750	W	4000	750	X	4000	750	X

Index to Property in Horton's Addition. Addition

City of San Diego, California. Horton's Addition.

The Last Name Given is the One to Whom Property is Assessed

The Last Value Given is the Assessed Value for the Present Year.

NAME OF OWNER, At Noon on First Day in January, 1911	NAME OF OWNER, At Noon on First Day in January, 1910	NAME OF OWNER, At Noon on First Day in January, 1909	NAME OF OWNER, At Noon on First Day in January, 1908	MORTGAGES	DESCRIPTION OR BOUNDARY FOR ASSESSMENT	Lot	Block	Value of Real Estate 1908	Value of Improvements 1908	CHECK	Value of Real Estate 1909	Value of Improvements 1909	CHECK	Value of Real Estate 1910	Value of Improvements 1910	CHECK	Value of Real Estate 1911	Value of Improvements 1911	CHECK
			James Martin	750		A	D	1800			5000	750	W	5000	250	W	5000	325	W
						B		1200			3000		W	3200		W	3200		W
	R. K. Clarke	A. J. Bradish, Trustee	A. J. Bradish Jr			O					3000	15	W	3200	15	W	3200	15	W
	A. J. Bradish Jr.		"			D					3000	40	W	3200	40	W	3200	40	W
		John D. Spreckels Jr	W. H. Hannam			E		1200	75		3000	75	W	3200	75	W	3200	75	W
		"				F		1700	150		4000	140	W	4000	140	W	4000	140	W
		Amanda A. Williams	Amanda Williams	Deed 3069		G					4000	750	W	4500	250	W	4500	250	W
	J. E. Shattuck	Jr. E. Shattuck	Irene P Strong		N. 2½ ft	H		30			70		W	80		W	80		W
		Louise P Norman			E. 97½ ft	H		1470	250		3430	750	W	3920	250	W	3920	250	W
		L.D. Printing & Pub. Co	Chas A. Olmsted		N½	I		N 1500	70		1750	70	W	2400	500	W	2000	500	W
Ed. A. Desrs.	Fred. F. Stuttz, Agt.	Wm. Jacques Travers	Travers Madam Jacques		S½	I					1750		W	2400	75	W	2000	75	W
		Chas H. Stephens	Chas H. Stevens			J					3500		W	4000		W	4000		W
			Geo. H. Crippen Inv. Co.			K		1500	260		3500	260	W	4000	260	W	4000	410	W
	B & W Lubin	Benj. & Wm. Lubin	Wm Howard. Executor			E		2200	300		5000	300	W	5000	300	W	5000	300	W
			Otto Jungk			A	E	2200	1125		5000	1125	W	5000	1125	W	5000	1125	W
			Otto Jungk	2959	N½ 900	B		1800			3000 1500		W	1500		W	1500		W
			Geo. H. Johnson		S½ 900	B			S 50		1500	S 50	W	1500	50	W	1500	S 50	W
			Geo. H. Johnson		N½ 800	C		1600	N 75		1500	N 80	W	1500	N 80	W	1500	N 80	W
	Mrs. E. Campbell		Elizabeth Campbell		S½ 800	C			S 260		1500	S 260	W	1500	S 260	W	1500	S 260	W
	"		Elizabeth Campbell		N. 10 ft 320	D		1600	N 15		600	N 15	W	600	N 15	W	600	N 15	W
		J. W. Eckert			S. 40 ft	D					2400		W	2400		W	2400		W
Edith L Babcock	Edith L. Babcock	Thomas Horan Est.	Thomas Hogan Estate			E					3000	75	W	3000	25	W	3000	25	W
"	James Gilmore		Gilmore & Co.			F		1800			5000		W	5000		W	5000		W
	Sarah E. Sinks		J. F. Sinks	753		G		2200	950		5500	940	W	5500	940	W	5500	940	W
	"					H		1800			4000		W	4500		W	4500		W
			Sarah A McIntosh	881 2978	S½ 900	I		1800	S 200		2000	S 700	W	2250	S 200	W	2250	S 200	W
Wm E McPherson, Jr.			Fred'k W Stearns		N½	I					2000		W	2250		W	2250		W
			C.W. McKee			J		1800	150		4000	150	W	4500	150	W	4500	150	W
			Howard M. Kutchin			K		2200	50		4000	50	W	4500	50	W	4500	50	W
						L		2400	15		6000	15	W	6000	15	W	6000	15	W
	Bank of Commerce Trust Co	M. Hall		1019		A	F	3500	4500		7000	450	W	10000	4500	W	12000	4500	W
	"	"				B		2300			4500		W	7000		W	7000		W
		Fannie Backenstoe	Fanny Backenstal		S½ 1000	C		2000	S 50		2000	S 50	W	2500	S 50	W	2500	S 50	W
			A. Haines		N½ 1000				N 75		2000	N 75	W	2500	N 75	W	2500	N 75	W
			T.D. Johnson			D		2000			4000		W	5000		W	5000		W
						E		2000			4000		W	5000		W	5000		W
			E.W. Elliott. Estate			F		2400	525		5500	575	W	6500	525	W	6500	525	W
						G		2500	225		7000	275	W	7500	225	W	7500	225	W
						H		2000			4000		W	6000		W	6000		W
			J. H. Cushing		Und ½ 1000+ 92	I		2000	185		2000	95	W	3000	95	W	3000 unf'd	95	W
			W. A. Ross		Und ½ 1000+ 93						2000	95	W	3000	95	W	3000	95	W
			A. Haines			J		2000	275		4000	775	W	6000		W	6000	275	W
		M. Barnett W½ Maggie McNealy E½ 2d 1911	M. Barnett	E½ 1919, 3271	W½ 950	K		2500			W½ 2000 E½ 3500	50	W	3000 5500	E 250	W	W½ 4000 E½ 6000	W½ 400	W
		M. Barnett W½ Maggie McNealy Est - E½	Maggie McNealy	E½ 1919, S 35' 1948, 3271	E½	L		4000	E 260		W½ 4500 E½ 6000	E 25	W	4400 6600	W 10	W	W½ 6000 E½ 9000	E½ 250	W

Index to Property in Horton's Addition. Addition

The Last Name Given is the One to Whom Property is Assessed

The Last Value Given is the Assessed Value for the Present Year.

NAME OF OWNER, At Noon on First Day in January, 1911	NAME OF OWNER, At Noon on First Day in January, 1910	NAME OF OWNER, At Noon on First Day in January, 1909	NAME OF OWNER, At Noon on First Day in January, 1908	MORTGAGES	DESCRIPTION OR BOUNDARY FOR ASSESSMENT		Lot	Block	Value of Real Estate 1908	Value of Improvements 1908	CHECK	Value of Real Estate 1909	Value of Improvements 1909	CHECK	Value of Real Estate 1910	Value of Improvements 1910	CHECK	Value of Real Estate 1911	Value of Improvements 1911	CHECK
Ellen C Anderson		Ellen Anderson	Ellen Anderson				A	C	2000	375		3500	375	W	4000	1750	W	6500	1940	W
	Agnes H. Gillen	Mrs. Agnes Gillen	Agnes Gillen				B		1600	125		3000	115	W	3500	115	W	5000	300	W
			Adolph Levi				O		2000	150		3000	400	W	4000	400	W	6000	400	W
			Carrie E. Richards				D		2500	1250		3500	1750	W	5000	1750	W	8000	1250	W
		John F. Matteson	Chas. & Edward Callaghan				E		3300	200		4000	700	W	6000	700	W	13000	775	W
		"				(20 ft Lot)	F		2400			3500		W	5000		W	8000		W
	Sarah J. Beers E/v	A. J. Morrison w/v	Mrs. S. J. Beers		6½	1500	G		2500	E 90		W½ 1500		W	2570		W	4280		W
	" " "	Mrs. S. J. Beers E/v				2000						E½ 2000	E 95	W	3430	E 90	W	5720	E 90	W
		"										E½ 2300		W	5175		W	8625		W
		A. J. Morrison w/v					H		3400	W 175		W½ 1700	W 175	W	3825	W 175	W	6375	W 175	W
			Carrie E. Richards		N. 40 ft of W. 50 ft of S. 10 ft	2285	I		2600	N 100		3180	N 100	W	6190	N 100	W	8840	N 100	W
	Sarah J Beers		Mrs. S. J. Beers		S. 10' of 6½	315						420		W	810		W	1160		W
			Adolph Levi				J		2200	350		3000	350	W	5000	350	W	8000	2500	W
							K		2200			3000		W	4000		W	7000		W
			Maggie Raynor	3747 1630			L		2400	810		3500	810	W	4500	810	W	10000	810	W
			Mary Scott Day				A	H	1700			3000		W	3500	600	W	4500	600	W
			Joseph Tasker		N. 20 ft	480	B		1200	N 75		2500 1000	N 75	W	1100	N 75	W	1400	N 75	W
Mrs H.D. Linerman			Henry Inohr		S. 30 ft	720	B	8		275		1500	S 275	W	1650	S 275	W	2100	S 275	W
			Henry Inohr		N. 25 ft	600	O		1200	N 25		1250	N 75	W	1375	N 25	W	1750	N 25	W
	Edwin M. Parker	Mary Josephine Parker Est	Josie Parker	4481	S. 25 ft		C			S 250		1250	S 250	W	1375	S 250	W	1750	S 250	W
	Edwin M. Parker	" "					D					2500	215	W	2750	190	W	3500	190	W
Edith L. Williams			J.H. Williams	3239			E		1300			2500		W	2750		W	4000		W
"							F		1800	150		3000	150	W	4000	150	W	6500	150	W
Collins & James Gillmore			Gillmore & Co.				G		2400	300		3500	300	W	4500	300	W	10000	300	W
"			Cecelia A. Nagle	2486 Nil			H		2000			2500		W	3000	100	W	4500	425	W
Elizabeth Nagle Lesson							I		1800	N 90 S 150		2500	N 90 S 125	W	3000	N 90 S 175	W	4000	1000	W
Elnora I. Bolling	J.W. Masterson	Horace B. Day	H.B. Day	2878			J		1800	1000		2500	1000	W	3000	1000	W	4000	1000	W
Frank B. Dupree		Louis Dupree	Louis Dupree				K					2500	450	W	3000	450	W	4000	450	W
			First Street Baptist Church				L		2000	150		3000	150	ex	4250	150	ex	5500	ex	W
			Frank Mertzman				A	I	1700			2500		W	2500		W	3000		W
							B		1400			2000		W	2000		W	2500		W
	Joseph Romer		Anna Romer				O		1400	500		2000	500	W	2000	500	W	2500	500	W
			M. D. Goodbody	3578 1377			D					2000	175	W	2000	175	W	2500	175	W
M. D Goodbody		M. D. Goodbody	Myra T. Conklin				E		1400	500		2000	500	W	2000	500	W	2500	500	W
			N. H. Conklin				F		1600	1250		2500	1750	W	2500	1250	W	3500	1250	W
			Alfred Gould	2070			G		2900	E 400 W 75		3000	E 400 W 25	W	3250	E 75 W 400	W	5000	E 100 W 400	W
							H		1500			2000		W	2200		W	3000		W
Chas. Dunnigan	Chas. Dunnigan		L.C. Wood	194 3128	N. 40 ft of E 90 ft	1095	I		1500	N 50		1500	N 50	W	1650	50	W	2250	90	W
M.D Goodbody		M. D. Goodbody	M. D. Goodbody	3578	S 10 ft - W. 10 ft of N. 40 ft		I					500		A	550		A	750		W
Jennie Hudson			Jennie Pierce				J		1500	365		2000	365	W	2200	365	W	3000	365	W
Louis Landt	Mrs. M. A. Wilcox Est.	Mr. M. A. Wilcox	Mrs. M. A. Wilcox				K		1500	400		2000	400	W	2200	400	W	3000	400	W
Hannah V. Prentice	"	"					L					2500		W	2500		W	4000	3125	W

Index to Property in Horton's Addition. Addition

City of San Diego, California. Horton's Addition.

The Last Name Given is the One to Whom Property is Assessed

The Last Value Given is the Assessed Value for the Present Year.

NAME OF OWNER, At Noon on First Day in January, 1911	NAME OF OWNER, At Noon on First Day in January, 1910	NAME OF OWNER, At Noon on First Day in January, 1909	NAME OF OWNER, At Noon on First Day in January, 1908	MORTGAGES	DESCRIPTION OR BOUNDARY FOR ASSESSMENT		Lot	Block	Value of Real Estate 1908	Value of Improvements 1908	CHECK	Value of Real Estate 1909	Value of Improvements 1909	CHECK	Value of Real Estate 1910	Value of Improvements 1910	CHECK	Value of Real Estate 1911	Value of Improvements 1911	CHECK
		Jorres Investment Co			all Ex. E. 100 ft		G					300			300			375		
		Mrs Jennie S. Simington			E. 100 ft		G	J				2500			2500			3125		
		"			E. 100 ft		H					2000	700		2000	E 700		2270	E 700	
		Jorres Investment Co			all Ex. E. 100 ft		H					200			200			230		
		" " "			all Ex. E. 100 ft		I					100			100			125		
			H.W. Wilcox	~~1492~~	E. 100 ft		I		1200	450		2000	450		2000	E 450		2375	E 450	
Frank K Wyatt		Frank. K. Wyatt	Frank K. Wyatt				J		1200	175		2000	175		2000	175		2500	175	
		Jorres Investment Co.	Wm Jorres				K		1200			2000			2000	125		2500	375	
	Martha S Jorres	Martha + Stella Jorres				Fre	L		1100	810		2400	810		2400	810		3000	810	
	Mattie B Robinson	Harriet Waters	Harriet Waters		W. 25 ft of S 50 ft	345	G	K	1700	W 90		650	W 90		760	W 90		1500	W 90	
B+W Lubin			Henry Mohr		E. 92 ft of S. 50 ft	1355				E 250		2350	E 250		2740	E 250		5000	E 250	
	Mattie B Robinson	Harriet Waters	Harriet Waters		W. 25 ft of N 50 ft of S 100 ft	120	H		1300			250			250			400		
			Alice B. Dexter	~~2250~~ 765	E. 92 ft of N 50 ft of S 100 ft	1180				E 475		2250	E 475		2250	E 475		3600	E 475	
			Sarah E. McKenley				I		1200	125		2500	175		2500	300		3500	325	
Jean Butterfield, et al.		Josephus H. Rickey	J.H. Rickey				J		1200	300		2500	300		2500	300		3500	300	
	A H Sweet Tr all	A H Sweet Und 1/2	A. H. Sweet	~~2376~~ 827		69	K		1200	500	und 1/2	1250	250		1250	und 1/2 250		3500	500	
		O.K. Wilhelm Und 1/2				2500						1250	250		1250	" " 250				
		O.K. Wilhelm Und 1/2				69						1500	175		1500	" " 175				
	" all	A H. Sweet Und 1/2				3000	L		1600	350		1500	175		1500	" " 175		4500	350	
							A	L	0			0								
							B					0								
							C					0								
							D					0								
			Court House				E					0								
							F					0								
							G					0								
							H					0								
							I					0								
							J					0								
							K					0								
							L		0			0								
					Locklings Subdivision			1				0								

The Last Name Given is the One to Whom Property is Assessed

The Last Value Given is the Assessed Value for the Present Year.

NAME OF OWNER, At Noon on First Day in January, 1911	NAME OF OWNER, At Noon on First Day in January, 1910	NAME OF OWNER, At Noon on First Day in January, 1909	NAME OF OWNER, At Noon on First Day in January, 1908	MORTGAGES	DESCRIPTION OR BOUNDARY FOR ASSESSMENT	Lot	Block	Value of Real Estate 1908	Value of Improvements 1908	CHECK	Value of Real Estate 1909	Value of Improvements 1909	CHECK	Value of Real Estate 1910	Value of Improvements 1910	CHECK	Value of Real Estate 1911	Value of Improvements 1911	CHECK
	Ella N. Sheldon et al w87	Ella N. Sheldon	Miss E. N. Sheldon		S 13' W 87'	A	2	2500	680		500 2300	650	W	540 2460	650	W	540 2460	650	W
	N. J. Place	A. N. Sheldon + etal	S. L. Rudolph			B					2500	375	W	2500	375	W	2500	375	W
Martha S Kirby	Martha S Kirby + Gillah A. Bricer	S. L. Rudolph	Martha S. Kirby	2520 697 194		O		2200	500		2500	500	W	2500	500	W	2500	500	W
	Hiram C Johnson	Hiram C. Johnson	Hiram C Johnson			D					2500	250	W	2500	250	W	2500	250	W
	Abbie Mathes Est	Abbie Mathes	Abbie Mathes			E		2200	600		2500	600	W	2500	600	W	2500	600	W
			Matilda Roberts			F		2800	180		3000	180	W	3000	180	W	3000	180	W
			S. M. Marshall		4/d	G		400	50		500	170	W	600	170	W	600	170	W
					"	H		300			400		W	500		W	500		W
L. E. Ellsworth all			L. E. Ellsworth		S 1/2 " 150	I		300			200		W	250		W	all 500		W
"	N. H. Wells	W. H. + Ida Wells	Mrs. Ida Wells	200 59	N 1/2 " 150	I		300			200		W	250		W	—		—
	W. J. Place all	S. L. Rudolph - W. 25 ft [illegible]	John H. Vorhes		"	J		300			400		W	500		W	500		W
	Ella N. Sheldon	L. W. Benson E 3/4	Amanda J Johnson	2520	"	K					error 100 300		W	500		W	500		W
			Miss E. N. Sheldon		"	K		500	30		600	750	W	600	750	W	600	750	W
			Wm Behrens			A	3	3300	525		3400	500	W	4000	500	W	4000	525	W
		Lena R Dyer		700		B					2800	275	W	3500	275	W	3500	275	W
		Rosalie Plante		4408		O					2800	1250	W	3500	1250	W	3500	1250	W
		Thomas J. Arnold	Thomas J. Arnold			D					2800	400	W	3500	400	W	3500	400	W
		"	"			E					2800	500	W	4000	500	W	4000	500	W
		"	"			F					3500		W	5000		W	5000		W
			F. M. Sumner	6/7 4 #3539 4170 W1/2 102, 135, W1/2 8 44 Sec 3 E1/2 32.68 W1/2 102, 135 293 1174		G		3000	E 800		3200	800	W	5000	1050	W	5000	1050	W
			F. M. Sumner	S20' 102, 135	S. 20 ft	H		2500	W 450		2800	450	W	4000		W	4000		W
			J. O. Rudy		N. 30 ft 1000	I		2500			1120	250	W	1600	S 250	W	1600	W 250	W
			J. O. Rudy		1500	I			N 40		1680	40	W	2400	W 40	W	2400	W 40	W
			Henry S Chafer			Y		2500	700		2800	700	W	4000	700	W	4000	700	W
Wm Pattison						K		2500	100		2800	100	W	4000	100	W	4000	100	W
"						L		2800	1000		3000	1000	W	4500	1000	W	4500	1000	W
	E. G. Bradbury	E. Gibbs Bradbury	E. G. Bradbury	4474 2118		A	4	2200			2500		W	2500	Mortgage 60	W	2500		W
	"	"				B		1800			2000		W	2000		W	2000	170	W
	"	"				O		1900			2000		W	2000		W	2000		W
		J. G. Burne				D		2100			2100		W	2100		W	2100		W
		"	J. E. Burne	3091		E		2200	W 40		2300	N 40	W	3000	1100	W	3000	1100	W
		"				F		3100	S 1065		3200	S 1065	W	4300		W	4300		W
Wm Colburn	Walter M Colburn		F. M. Colburn	2652 194		G		3200			3400		W	5000	1200	W	5000	1200	W
"	"					H		2500	1200		2600	1200	W	4000		W	4000		W
	Adolph Levi acc		F. M. Colburn		S 1/2 1200	I		2400			1250		W	1750	S 750	W	1750	S 750	W
	"		Adolph Levi		N 1/2 1200	I					1250		W	1750	W 875	W	1750	W 875	W
	"		Adolph Levi			J		2400	875		2500	875	W	3500		W	3500		W
			Samuel I. Fox		N 15 ft 720	K		2400			750		W	1050	W	W	1050		W
			S. D. Johnson	3714	S 33 ft 1680	K			S 450		1750	S 450	W	2450	S 450	W	2450	S 450	W
			Samuel I. Fox			L		2800	600		3000	600	W	4000	625	W	4000	625	W

The Last Name Given is the One to Whom Property is Assessed

NAME OF OWNER, At Noon on First Day in January, 1911	NAME OF OWNER, At Noon on First Day in January, 1910	NAME OF OWNER, At Noon on First Day in January, 1909	NAME OF OWNER, At Noon on First Day in January, 1908	MORTGAGES
	T.C. Kitty		Margaret M. Kitty	~~912~~, ~~2530~~
	Mrs. J.H. Elwell	J. H. Elwell		1338
C Hellman			Iva Noyes	~~2027~~
	Robert A. Rood		A. A. Rood	
Will M. Bray			Will M. & Jessie R. Gray	~~2851~~
"				
			D.C. Pixley	
			D.C. Pixley	
	David N. Ferris		David Nichols Ferris	2737 927
Mrs. J. W. Caldwell	Jennie N. Caldwell		Mrs. J.W. Caldwell	
			Mrs. Catharine Cymer	
			Mrs. Catharine Cymer	
[illegible]		N. H. Downs		
Samuel I. Fox			Mrs. Edna Kruse	
"			Theodore Lehmann	
			Margaret Lehmann	
			Lucy A. Smith	
		Egmont Volkmer		
Frances M Bradt			Francis M. Bradt	~~4037~~ 1714
			Adelaide Anderson	
	L. S. Newcomb	L. S. Newcomb	L. S. Newcomb	
			Chas. A. Lang.	~~475~~ 489
			San Diego Consolidated Realty Co.	~~4468~~ 2112

The Last Value Given is the Assessed Value for the Present Year.

DESCRIPTION OR BOUNDARY FOR ASSESSMENT	Lot	Block	Value of Real Estate 1909	Value of Improvements 1909	CHECK	Value of Real Estate 1909	Value of Improvements 1909	CHECK	Value of Real Estate 1910	Value of Improvements 1910	CHECK	Value of Real Estate 1911	Value of Improvements 1911	CHECK
	A	5	2200	1250		2500	F 200 W 1250	W	2900	1450	W	2500	1450	W
	B					1600	400	W	2000	400	W	2000	625	W
	C		1400	400		1600	400	W	2000	400	W	2000	400	W
	D		1400	450		1600	450	W	2000	450	W	2000	450	W
	E		1400	450		1600	450	W	2000	450	W	2000	450	W
	F		2700	525		3000	525	W	3700	525	W	3200	525	W
	G		2500	350		3000	350	W	3400	350	W	3400	350	W
S. 17 ft ——— 408	H		1200	S 300		480	S 300	W	600	S 300	W	600	S 300	W
N. 33 ft 792	H			N 300		920	N 300	W	1400	N 300	W	1400	N 300	W
S. 40 ft 960	I		1200	S 140		1120	S 140	W	1280	S 140	W	1280	S 140	W
N. 18 ft 240	I					280		W	320	N	W	320		W
	J		1200	S 175		1400	S 175	W	1600	175	W	1600	200	W
	K		1200	200		1400	200	W	1600	950	W	1600	1200	W
	L					2200	535	W	2000	535	W	2000	540	W
	A	6	2200			4000		W	4000		W	4000		W
	B		1500			2800		W	2800		W	2800		W
	C		1500	300		2800	300	W	2800	300	W	2800	300	W
	D		1500			2800		W	2800		W	2800		W
	E		1500	250		2800	250	W	2800	250	W	2800	250	W
	F		3000	425		4000	425	W	5000	425	W	5000	425	W
	G		2800	600		3500	600	W	4200	600	W	4200	600	W
	H					2000		W	2500		W	2500		W
	I		1400			2000		W	2500		W	2500	575	W
	J		1400	375		2000	375	W	2500	375	W	2500	375	W
	K		1400			2000		W	2500		W	2500		W
	L		2200	450		3000	450	W	3000	450	W	3000	450	W
	A	7	4000			4800		W	6000		W	6000		W
	B		2500			3200		W	4000		W	4000		W
	C		2500			3200		W	4000		W	4000		W
	D		2500			3200		W	4000		W	4000		W
	E		2500			3200		W	4000		W	4000		W
	F		4000			5500		W	7000		W	7000		W
	G		3000			4000		W	6000		W	6000		W
	H		1500			2800		W	3000		W	3000		W
	I		1500			2800		W	3000		W	3000		W
	J		1500			2800		W	3000		W	3000		W
	K		1500			2800		W	3000		W	3000		W
	L		2500			4500		W	5000		W	5000		W
						42800			52000					

Index to Property in Horton's Addition. Addition

City of San Diego, California. Horton's Addition.

The Last Name Given is the One to Whom Property is Assessed

The Last Value Given is the Assessed Value for the Present Year.

NAME OF OWNER, At Noon on First Day in January, 1911	NAME OF OWNER, At Noon on First Day in January, 1910	NAME OF OWNER, At Noon on First Day in January, 1909	NAME OF OWNER, At Noon on First Day in January, 1908	MORTGAGES	DESCRIPTION OR BOUNDARY FOR ASSESSMENT	Lot	Block	Value of Real Estate 1908	Value of Improvements 1908	CHECK	Value of Real Estate 1909	Value of Improvements 1909	CHECK	Value of Real Estate 1910	Value of Improvements 1910	CHECK	Value of Real Estate 1911	Value of Improvements 1911	CHECK
			Fred Fanning	1384 520		A	8	5000			6000	1000	W	8000	1000	W	8000	1000	W
						B		4000	1000		5000		W	7000		W	7000		W
Rodney E Lusconb			R. E. Lusconb.			C		4000	190		5000	190	W	7000	190	W	7000	190	W
						D		0			0			0					
						E					0			0					
						F					0			0					
			City Property.			G					0			0					
						H					0			0					
						I		0			0			0					
	First Spiritual Society	First Spiritual Society	First Spiritual Society			J		2500	1500		3200	1500	W	5000	1500	W	5000	1500	W
			Mrs. E. H. Smith	372		K		2500	200		3200	700	W	5000	200	W	5000	200	W
						L		4000	25		5000	25	W	7000	25	W	7000	30	W
	H H Bancroft's Sons Inc	H. H. M. G. Paul, Philip and Griffin Bancroft				A	9	11000	3000		13000	3000	W	20000	3000	W	20000	3000	W
	"	"				B		8000			10000		W	16000		W	16000		W
	"	"				C		8000			10000		W	16000		W	16000		W
	"	"				D		9000			12000	3000	W	17000	1910 3500	W	17000	3800	W
	"	"				E		10000			14000		W	18000		W	18000		W
	"	"	Paul Griffing & Philip Bancroft			F		16000			18000		W	25000		W	25000		W
	"	"				G		6000			10000	S.D. Abstract Co. 5090 Pd	W	15000	5000	W	15000	5000	W
	"	"				H		4000			6000		W	12000		W	12000	Garage	W
	"	"				I		4000			6000		W	10000		W	10000		W
	"	"				J		4000			6000		W	9000		W	9000		W
	"	"				K		4000	1300		6000	1300	W	8000	G. Bancroft 1300	W	8000	1300	W
	"	"				L		5500			8000		W	10000		W	10000		W
Geo Grady Est	V. E. Shaw	Victor E. Shaw	Geo. Grady		N. 92 ft E 8 ft	A	10	8500	W 750		9300	W 750	W	9300	750	W	13950	750	W
	"	"	Victor E. Shaw	758		A					700		W	700		W	1050		W
			"			B					8000	1750	W	8000	1750	W	12000	1750	W
			E. O. Butz	4803		O		7000	N 150 S 250		8000	W 150 S 250	W	8000	N 150 S 250	W	12000	N 150 S 250	W
Leighton Mc murtrie		Anson P. Stephens	Anson P. Stephens			D		8000			9000		W	9000		W	13000		W
"		"				E		8500			10000		W	10000		W	14000		W
			Heber Ingle			F		11000	725		13000	725	W	15000	725	W	19000	720	W
		Ingle & Trippet			Und 1/2	G					9000	E 1500	W	12500	E 1500	W	12500	E 1500	W
		"	Sefton Investment Co		Und 1/2	G					9000		W	12500	W 1450	W	12500	W 1450	W
	Howard B Crittenden	F. & W. Thum Co.	J. W. Sefton			H		12000	200		14000	250	W	18000	250	W	18000	250	W
			F. & W. Thumb Co	2835		I					12000	75	W	17000	100	W	17000	100	W
			A. C. Riordon	789 2939		J		10000	2000		10000	2000	W	16000	2000	W	16000	2000	W
			Frances M. Bradt. Guardian		N 1/2	K		10000			5000		W	8000		W	8000	630	W
			Frances M. Bradt.	2833 2892	S 1/2														
			Frances M. Bradt.			L		12000	W 310 E 600		13000	S 575 W 300	W	20000	875	W	20000	1260	W

Index to Property in Horton's Addition. Addition

The Last Name Given is the One to Whom Property is Assessed

The Last Value Given is the Assessed Value for the Present Year.

NAME OF OWNER, At Noon on First Day in January, 1911	NAME OF OWNER, At Noon on First Day in January, 1910	NAME OF OWNER, At Noon on First Day in January, 1909	NAME OF OWNER, At Noon on First Day in January, 1908	MORTGAGES	DESCRIPTION OR BOUNDARY FOR ASSESSMENT		Lot	Block	Value of Real Estate 1908	Value of Improvements 1908	CHECK	Value of Real Estate 1909	Value of Improvements 1909	CHECK	Value of Real Estate 1910	Value of Improvements 1910	CHECK	Value of Real Estate 1911	Value of Improvements 1911	CHECK
	Emily C. Shanahan		Emily C. Shanahan et al Ged. H. Crippen Inv. Co.				A	11	4400	350		7500	350	W	8000	350	W	15000	350	W
							B		2500	350		4500	350	W	5000	350	W	7000	350	W
		Annie M. Smith		4701			O					4500	775	W	5000	775	W	7000	780	W
		Oscar J. Kendall	Oscar J. Kendall	2516 3004			D		2500	100		4500	100	W	5000	100	W	7000	100	W
Leighton Mc Mustrie	Ed. M. Walker	E. M. Walker	Ed. M. Walker	3322 2923			E		2500	260		4500	260	W	5000	260	W	8000	260	W
			Edward B. & Jennie J. Hall				F		4000	420		9000	420	W	9000	420	W	15000	420	W
			Mary C. Gordon		S 1/2	6040	G		11000	S 450		16550	S 450	W	9830	S 450	W	10370	S 450	W
			A. M. Ingersoll		N 1/2	5000	G			N 300		5450	N 300	W	8170	N 300	W	8630	N 300	W
			Edward B. & Jennie J. Hall				H		9000	1500		10000	1500	W	12000	1500	W	12000	1500	W
			J. Kreamer		N 1/2	4000	I		8000	N 225		4500	N 225	W	5000	N 225	W	5000	N 230	W
		C. Wineburgh		2445	S 1/2		I			S 275		4500	S 275	W	5000	S 275	W	5000	S 270	W
			Frances Snyder				J		8000	200		9000	200	W	10000	200	W	10000	200	W
Ernest Gallo			E. Gallo		S 1/2	4000	K		8000	S 250		4500	S 250	W	5000	S 250	W	5000	S 250	W
			J. A. Morrow	354	N 1/2	4000	K			N 75		4500	N 75	W	5000		W	5000	7000	W
			J. A. Morrow	2849 354			L		8500			10000		W	15000	7000	W	15000		W
		St. Joseph Academy	Academy of our Lady of Peace				A	12	2800			4000		W	4500	all on K42	W	9000	all on K42	W
		"					B		2000			2500		W	2500		W	4000		W
		"					O		2000			2500		W	2500		W	4000		W
			Kate S. Dodge	3758 1451			D		2000	125		2500	175	W	2500	125	W	4000	125	W
							I		2000	125		2500	175	W	2500	125	W	4000	125	W
							F		2800	250		4000	250	W	5000	250	W	9000	250	W
Leighton Mc Mustrie			John H. Daugherty	2044, 2802, 4680			J		3500			8500		W	9000		W	12000	7500	W
"							H		2200			4500		W	4750		W	6000		W
		St Joseph Academy	Academy of our Lady of Peace				I		2200			4500		W	4750	1125	W	6000	1125	W
		"					J		2200	1125		4500	1125	W	4750		W	6000		W
		"					K		2200			4500		W	4750	3000	W	6000	3000	W
			Jeanette Kemmer				L		3300	3000		7500	3000	W	8000		W	9000		W
							A	13	2100	1000		2500	1000	W	2500	1000	W	4000	1000	W
							B		1600			2000		W	2000		W	3000		W
	Mary L. VanHuebner		M. L. VanHuebner	2470, 3893			O		1600	470		2000	460	W	2000	460	W	3000	460	W
			H. A. Jepson				D		1600	175		2000	160	W	2000	160	W	3000	160	W
			L. E. Wood	3623 1505, 2342, 55, 2471			E		1600	400		2000	400	W	2000	400	W	3000	400	W
							F		2400	E (48)	a.k. Gray	3000	E a.k. Gray (90)	W	3000	LAND (90) NEW 250	W	5000	(90) (250)	W
			M. Kaw				I		2400	250		4000	250	W	4500	250	W	7000	250	W
		Mr. C. J. Eggleton	Mrs. L. S. Eggleston				H		1800	300		2500	300	W	2750	300	W	4000	300	W
	Ellen A Reynolds		Laura D. Reynolds		N 1/2	900	I		1800	N 320		1250	N 200	W	1375	N 200	W	2000	N 200	W
Jennie B Julian	Jennie Julian		Jennie B. Julian		S 1/2	900	I			S 350		1250	S 350	W	1375	S 350	W	2000	S 350	W
Mrs. Seth Peake			Mattie Peake		S 1/2	900	J		1800	S 200		1250	S 200	W	1375	S 200	W	2000	S 200	W
			Ellen A. Heffern		N 1/2	900	J			N 200		1250	N 200	W	1375	N 200	W	2000	N 200	W
			C. C. Lord	3208 1146	N 76 2/3 ft	600	K		1800	N 250		835	N 250	W	915	N 250	W	1330	N 250	W
Rollin S Reed	R. S. Reed		Rollin S. Reed		S 33 1/3 ft	1200	K			S 250		1665	S 250	W	1835	S 250	W	2670	S 250	W
			C. C. Lord	3208 1146			E		2400	310		4000	310	W	4000	310	W	6000	310	W

The Last Name Given is the One to Whom Property is Assessed — The Last Value Given is the Assessed Value for the Present Year.

NAME OF OWNER, At Noon on First Day in January, 1911	NAME OF OWNER, At Noon on First Day in January, 1910	NAME OF OWNER, At Noon on First Day in January, 1909	NAME OF OWNER, At Noon on First Day in January, 1908	MORTGAGES	DESCRIPTION OR BOUNDARY FOR ASSESSMENT	Lot	Block	Value of Real Estate 1908	Value of Improvements 1908	CHECK	Value of Real Estate 1909	Value of Improvements 1909	CHECK	Value of Real Estate 1910	Value of Improvements 1910	CHECK	Value of Real Estate 1911	Value of Improvements 1911	CHECK
			Samuel Sutcliffe	2959		A	14	2500	750		3000	750	W	4500	750	W	5500	750	W
			Elnora Shultere			B		1800	840		2000	840	W	3250	840	W	4000	840	W
G. A. Bailey		Mr G. A. Bailey		3524, 3918 1514, 1600		C					2000	1250	W	3250	1250	W	4000	1250	W
Sarah Edwards		Walter M. Edwards	Walter M. Edwards			D					2000	125	W	3250	125	W	4000	125	W
			Bertha B. Mitchell			E		1900	W 575		2500	200	W	3250	200	W	4500	200	W
						F		3000	E 375		3500	750	W	5000	750	W	10000	750	W
						G		3000	260		5000	760	W	6000	260	W	15000	260	W
	Otto Jungk	A M Johnson. G V Gilbert J C Cornell	P M Johnson et al	2170 2959		H		2000			2500		W	3500		W	8000		W
	"		Otto Jungk	2959		I		2000			2500		W	3500	265	W	7000	265	W
	Elias Lazenbury		E. Lazenbury			J		2000	S 250 N 15		2500	75	W	3500		W	7000	750	W
			Annie Hatch			K		2000	700		2500	700	W	3500	700	W	7000	700	W
						L		2600	375		4000	375	W	5500	375	W	9500	375	W
			J. F. Kahle Sr.			A	15	3000	540		4000	540	W	6000	540	W	9500	540	W
			J. F. Kahle. Sr.		N. 13 ft.	B		2500			650		W	1040		W	1820		W
			Thos. L. Magee.		S. 37 ft. 625 1875	—			S 200		1850	200	W	2960	200	W	5180	200	W
			Thos. L. Magee.			C		2500	400		2500	400	W	4000	400	W	7000	400	W
	L. L. Boone ave	Allie V. Holmes M. A. Ross Und ½ L. L. Boone Und ½ M A Ross	Allie V. Holmes	2624 858		D					2500		W	4000		W	7000		W
	"		L. L. Boone	3140	Und ½ 1300 1600 – 163	E		2600			2500		W	4000		W	8000		W
	Alexander Reynolds Sr		M. A. Ross	Und ½ 2930	Und ½ 1300 1600 – 162	F		3200	325		5000	375	W	4500	375	W	15000	325	W
	"					G		4500	175		9000	175	W	15000	175	W	20000	Exempt	W
			Alexander Reynolds			H		3000	150		6500	150	W	9000	150	W	10000	250	W
	"					I		3000	150		5500	150	W	8000	150	W	9000		W
Union Title & Trleo	Fred W. Van Russkirk		Geo. R. Russell	2334 2630		J		3000	300		5000	300	W	7000	300	W	8500	300	W
	A. F. Fuguay	Alfred F. Fuguay	A. F. Fuguay	667, 2503		K		3000	315		5000	315	W	7000	315	W	8500	315	W
	J. J. Schleimer		John J. Schleimer			L		4000	400		8500	400	W	9000	400	W	14000	400	W
		M. Hall		3164 1115		A	16				9000		W	10000		W	18000	7500	W
		"				B					5000		W	8000		W	10000		W
			Edwin Albert Clark			C		4500			5000		W	8500		W	11000		W
	M Hall	South Western Investment Co		3454 2540		D					5500		W	9000		W	12000		W
			D. C. Reed	4003 1681		E		6000			6500		W	10000		W	14000		W
	US Grant 2d					F		9000	750		10000	750	W	16000	750	W	20000	750	W
	"		U. S. Grant. Jr.			G		2400	Wood 750		3000	Wood 750	W	32000	2100	W	32000	2100	W
		M. Hall				H		15000			17000		W	20000		W	24000		W
		"	Dora Lanier	2552		I		14000	750		15000	Blair 550	W	18000	2100	W	20000	1050	W
M. Hall Und 1/2		"		3164 1115		J					14000	150	W	17000		W	18000	1050	W
" "					1911 Und 1/2	K					13000	700	W	16000	2100	W	16000	2100	W
						L					16000	Corr 750	W	20000		W	25000		W

Index to Property in Horton's Addition Addition

The Last Name Given is the One to Whom Property is Assessed

NAME OF OWNER, At Noon on First Day in January, 1911	NAME OF OWNER, At Noon on First Day in January, 1910	NAME OF OWNER, At Noon on First Day in January, 1909	NAME OF OWNER, At Noon on First Day in January, 1908	MORTGAGES
Emma H Peery		Emma H. Peery	Emma H. Peery	
"		"	"	
		Ralph Granger und 1/2	A. G. Gassen	und 1/2 3126
	Chas. W. Pauly und 1/2	C. W. Pauly und 1/2	Chas. W. Pauly	
			Katherine Tingley	2932 982
			Katherine Tingley	2932 982
		Sefton Investment Co	J. W. Sefton	
		"	J. W. Sefton	
		"		
		"		
			J. W. Sefton	
			Kathleine Tingley	2932 982
			Katherine Tingley	2932 982
		Ralph Granger und 1/2	A. G. Gassen.	
	Chas W. Pauly und 1/2	C. W. Pauly Und 1/2	Chas. W. Pauly	und 1/2 3126
			John R. Seifert	1837
	John Johnson Jr.		Marion James Robinson	
	Union Title & Trust Co	Alice R. Josselyn	Alice R. Joselyn	2948
J. C. Rice	E. J. Louis	E. J. ~~Van Valkenburg~~ Louis	E. J. Louis	2808
		R. M. Powers		
Geo W. Marston			G. R. Burnham	
"				
"			Geo. W. Marston et al	
"				
			San Diego Society of Natural History	
	E J Louis	E. J. Louis	E. J. Louis	2814 956
J. Jessop & Sons		Alice R. Josselyn	Alice R. Joselyn	
"		"		
			Thos. L. Magee	
			Baker Investment Co.	761 2846
Fred Baker			John L. Rose	
Ellen M. Rogers		Ellen M. Hitchcock	Bertha B. Mitchell	
	a.j. Bradley E 1/2	Andrew J. Bradley E 1/2		
		W. P. Polhemus W 1/2	Andrew J. Bradley	E 1/2 3411 4444
	a. J. Bradley 2 1/2	Andrew J. Bradley " 6 1/2	W. P. Polhemus	W 1/2 3411 3204
Rodney E. Luscomb			R. E. Luscomb	"
	Harriett M Gage et al	James R. Gage et al	James R. Gage	2511
		" "	Harriett M. Gage	
			W. A. Sloane	2062, 2863
			Frank E. Doolittle	
			E. H. Elliott Estate	

City of San Diego, California. Horton's Addition.

The Last Value Given is the Assessed Value for the Present Year.

DESCRIPTION OR BOUNDARY FOR ASSESSMENT		Lot	Block	Value of Real Estate 1908	Value of Improvements 1908	CHECK	Value of Real Estate 1909	Value of Improvements 1909	CHECK	Value of Real Estate 1910	Value of Improvements 1910	CHECK	Value of Real Estate 1911	Value of Improvements 1911	CHECK
		A	17				18000	125	W	18000	125	W	25000	130	W
		B					13000		W	15000		W	17000		W
Und 1/2	6000 – 625	C		12000	1250	W	7000	2813	W	8000	1/2 3000	W	9000	1/2 3000	W
Und 1/2	6000 – 625	C					7000	2813	W	8000	1/2 3000	W	9000	1/2 3000	W
		D		13000	25000	W	15000	25000 Value Rev.	W	17000	25000	W	19000	25000	W
N. 20 ft.	5600	E		14000			6800		W	7200		W	8000		W
S. 30 ft.	8400	E					10200		W	10800		W	12000		W
		F		27000	12000	W	30000	6000	W	37000	17000	W	32000	12000	W
		G		38000			40000	6000	W	42000		W	42000		W
S. 30 ft.	10200	H		17000			11400		W	18000		W	18000		W
N. 20 ft.	6800	H					7600		W	12000		W	12000		W
		I		15000			17000		W	30000		W	30000		W
Und 1/2	7000 – 625	J		14000	1250	W	8000	2812	W	15000	1/2 2812	W	15000	1/2 2810	W
Und 1/2	7000 – 625	J					8000	2813	W	15000	1/2 2813	W	15000	1/2 2810	W
		K		14000	5200		16000	6000	W	30000	5000	W	30000	5000	W
		L		17000			20000		W	35000		W	35000		W
									1917						
		A	18	17000			20000		W	35000	1500	W	35000	15000	W
		B		14000			16000		W	30000	2500	W	30000	11000	W
		C					16000	1750	W	30000	1625	W	30000	1630	W
		D					17000	New Const. P.I. 6000	W	30000	Const. P.I. 6000	W	30000	6000	W
		E		17000	N-Sewer 50 S 50		19000	N Sewer 150 S 50	W	30000	Sewer 100	W	30000	100	W
		F		38000	500		40000	500	W	40000	450	W	40000	450	W
		G		13500	600		17000	600	W	27500	600	W	25000	650	W
		H		7000			9000		W	17500		W	17500		W
		I		7000			9000		W	15000		W	15000	8750	W
		J					9000		W	15000		W	15000		W
		K		7000			9000		W	15000		W	15000	5000	W
		L		8000			12000		W	18000		W	18000		W
		A	19	6300	400		10000	400	W	15000	400	W	15000	400	W
		B		5700	550		8000	550	W	12000	600	W	12000	650	W
		C		5700	175		8000	175	W	12000	175	W	12000	170	W
S 1/2	2850	D		5700	S 400		4000	S 400	W	6000	S 460	W	6000	S 460	W
N 1/2		D			N 75		4000	N 75	W	6000	N 75	W	6000	N 80	W
		E		6000	140		9000	140	W	15000	140	W	15000	140	W
		F		12000	450		14000	450	W	20000	450	W	25000	460	W
E 1/2	4200	G		7000	W 1200		E 1/2 5000	E 2000	W	6665	E 2000	W	6665	E 2000	W
W 1/2	2500						W 1/2 4000	W 1200	W	5335	W 2000	W	5335	W 1200	W
	2800						W 1/2 2000		W	3600		W	3600		W
	1700	H		1200	E 175		E 1/2 3000	E 175	W	5400	175	W	5400	E 480	W
		I		3800	550		4500	575	W	8000	575	W	8000	580	W
Und 1/2	1910 all.	J					2250	225	W	3500	225	W	7000	230	W
Und 1/2		J					2250		W	3500		W			
N 1/2	1600	K		3200	N 450		2000	N 450	W	4000	N 450	W	4000	N 450	W
S 1/2	1600				S 200		2000	S 200	W	4000	S 200	W	4000	S 200	W
		L		4600	140		6000	140	W	10000	140	W	10000	140	W

NAME OF OWNER, At Noon on First Day in January, 1911	NAME OF OWNER, At Noon on First Day in January, 1910	NAME OF OWNER, At Noon on First Day in January, 1909	NAME OF OWNER, At Noon on First Day in January, 1908	MORTGAGES
		San Diego Sun Co	San Diegan Sun Co.	2900 993
		T. A. ~~Fleming~~ Fleming 1/2 blow	Eugenia M. Watkins	
		Geo. H. Cook 1/2 "	T.A. Flemming Und. 1/2	
		T. A. Fleming "	George A. Cook Und 1/2	
		Elsa J. Marston W 1/2	Elsa J. Marston	
		C. A. Scott 1/2 "	C. A. Scott	
		Elsa J. Marston W 1/2	David T. Phillips	
	Mary C. Phillips			
	"			
		Mary A. Mead	Mary E. Mead	
		T. A. Fleming Und 1/2	T.A. Flemming	
		Geo. H. Cook "	Geo A. Cook	
	B. M. Godeau W. 25'	Harriet E. Baldwin W. 25'	Till A. Burnes Jr.	675 ~~3017~~ W35-32 15 1022
Hastes Invest. Co E75	Herbert B. Hastes 275	Till A. Burnes Jr. W. 275'		W35-32 15
" " "	" " "	Harriet E. Baldwin W. 25'		
	B. M. Godeau W. 25'			
			Edward B. & Jennie J. Hall	
			Young Mens Christian Assen.	3/32
		Young Mens Christian Assn		
		Young Mens Christian Assn	Young Mens Christian Assen	W 1/2 3/32
			First M. E. Church	
			First M. E. Church	
			J. W. Wiley	
			Johannah Reimers	
			Minnie Walker	
		Turner & Abernethy	Chas. H. Abernethy	
		" "	Chas. H. Abernethy	
		Turner & Abernethy	Chas. H. Abernethy	
			Mrs. D. I. Morrison	
Daniel D. Northrup	D B Northrup	G.C.& Anna D. Gearn	G.C. Gearn	
Hambley & Miller			M. K. Campbell	1088
"			Florentine Gerichten	
	Anna Jeggart		W. H. Jeggart	
A. Ammon	Electa Smith	Mrs E. A. Smith	John H. Smith Estate	
	D J McCall	Hattie L. Smith		
A. Ammon &	Electa Smith	Mrs E. A. Smith	John H. Smith Estate	
Electa A. Smith	Electa Smith	"	Electa A. Smith	
"	" "	"	Electa A. Smith	4596 2227

DESCRIPTION OR BOUNDARY FOR ASSESSMENT			Lot	Block	Value of Real Estate 1908	Value of Improvements 1908	CHECK	Value of Real Estate 1909	Value of Improvements 1909	CHECK	Value of Real Estate 1910	Value of Improvements 1910	CHECK	Value of Real Estate 1911	Value of Improvements 1911	CHECK
			A	20	4000	4000		5500	4000	W	8000	4000	W	8000	4000	W
			B		2700	75		4000	75	W	7000	75	W	7000	75	W
			O		2700			4000		W	6000	Und 1/2 137	W	6000	140	W
			D		3000	275		4500	275	W	7000	Und 1/2 138	W	7000	140	W
W 1/2		1850	E		3500	E 225		W 3000 E 2000	E 225	W	4800	E 225	W	W 4800 E 3200	80	W
E 1/2		3600								W	3200	W 500	W		E 3275	W
		1650	F		6500	W 500		W 4000 E 2500	W 500	W	4890	E	W	W 4890	W 1500	W
		2940	G		5000			6000	650	W	9000	Und 1/2 10	W	9000	10	W
			H		2800	625		3400		W	7000	675	W	7000	625	W
			I		2600	700		3000	700	W	6000	700	W	6000	700	W
Und 1/2			J		2500	700		1500	350	W	2750	350	W	2750	350	W
Und 1/2			J					1500	350	W	2750	350	W	2750	350	W
			K		2500		W 25' S 75' W 25'	500 2500 3200 800	150	W	1000 5000 5600 1400	W 1000 E 450	W	5000 W 1400	600 E 450	W
			L		3000	150										
			A	21	3000	3225		4000	3225	W	6000	2000	W	6000	2000	W
			B		2500	1125		2800	1125	W	4000		W	4000		W
			C		2500	1575		2800	1575	W	5000	W 1575	W	5000	W 1800	W
	W 1/2		D		2500			W 1/2 1800		W	2250		W	W 2250		W
W 1/2	W 1/2	1700	E		2700	W 1375		E 1/2 1200 W 1/2 2000	W 1375	W	3750	W 1375	W	W 3750	W 1375	W
E 1/2	W 1/2	2800						W 1/2 3200		W	W 4655		W	W 4655		W
			F		4800			E 1/2 2300		E	3345		E	E 3345		E
			G		4250			5000		E	7000		E	7000		E
			H		2700	15000		2800	15000	E	4000	15000	E	4000	15000	E
			I		2400			2800		E	2800		E	2800		E
			J		2400			2800		W	2800		W	2800		W
			K		2400	200		2800	200	W	4000	200	W	4000	200	W
			L		2800	650		3500	650	W	5000	650	W	5000	650	W
			A	22	2700	W 200 E 325		3140	W 200 E 325	W	4410	W 200 E 325	W	4410	W 200 E 325	W
N. 49 ft.		2650	A			~~W 200~~		60		W	90		W	90		W
S. ft.		50	B		2400			2800		W	4000		W	4000		W
									1500	W		2500	W		2500	W
N. 24 ft.		1152	C		2400	N 150		1345		W	1920		W	1920		W
S. 26 ft.		1248				S 360		1455	360	W	2080	360	W	2080	360	W
			D		2400	450		2800	450	W	4000	450	W	4000	450	W
			H		2700	E 1000		2800	E 1000	W	4000	2500	W	4000	2500	W
			F		4250	W 1500		4800	W 1500	W	6500		W	6500		W
			G		4000	W 750		4500	W 750 E 1375	W	7000	W 750 E 1375	W	7000	2125	W
			H		2600			2800	E 300	W	4500	300	W	4500	300	W
			I		2300	375		2800	375	W	4500	375	W	4500	375	W
N 1/2		1150	J		2300	N 350		1400	N 350	W	2250	N 350	W	2250	W 350	W
S 1/2			J			S 350		1400	S 350	W	2250	S 350	W	2250	S 350	W
~~S. 91 ft.~~	91	S 1/2	K		2300			1740		W	2800		W	2250		W
~~N. 19 ft.~~		N. 1/2	K					1060		W	1700	725	W	2250	725	W
			A		2600	725		3200	725	W	5000		W	6000		W

Index to Property in Horton's Addition Addition

The Last Name Given is the One to Whom Property is Assessed

NAME OF OWNER, At Noon on First Day in January, 1911	NAME OF OWNER, At Noon on First Day in January, 1910	NAME OF OWNER, At Noon on First Day in January, 1909	NAME OF OWNER, At Noon on First Day in January, 1908	MORTGAGES
			City Property	
			Elizabeth Bunnell	
John P Smith		Mrs Lula D. Smith	J. P. Smith	
	Maria H. Cole	Maria H. Cole		
	"	"	Mrs. Wm. H. Kearney	
	"			
		M.E. Church South		3776 1471
			Wm. B. Lesinsky	
		M.E. Church South		3776 1471
			Wm. B. Lesinsky	
Ella D Douthett			Ella D. Douthett	3686
"			Ella D. Douthett	
"	" Amanda Armfield		Mrs. A. Armfield	
"			Mrs. A. Armfield	
			Mrs. A. C. Kaidel	
			Minnie Fritz	
			Mrs. Ollie E. Chamberlain	
			M. A. Vincent	3412 1258
			S. C. Lockwood	3647
	Peter Kelly	Charles & Edward Callaghan	Kate G. Barstow	
		Grace J. Cridland	Grace J. Cridland	
			Frank A. Reed	
	Jennie L. Chadwick	Chas F. Chadwick		
			Archibald Taylor	5-2
John O Cantlin			J. R. Cantlin	3034
	Mary A Hames	Mrs W. A. Hames	Mrs W. A. Hames	4199 1862
	Elizabeth Howland		Elizabeth L. Howland	4299 3039
			Mrs F. M. Warburton	
			Geo. H. Crippen Inv. Co.	
		Frank X Winter		982, 4903 7920
			Mrs M. J. Harrison	
Ella D. McConoughey Connoughey		Ella D. McConoughey	Ella D. McConoughey	
"				
	Elvira J. Sawyer	James D. Hoagoboom Est	J. B. Hoagoboom	
			Matilda Roberts	
			Cora B. Sykes	
	Wm A. Hames	W. A. Hames	Bertha L. Goller Estate	
	"	"	Bertha L. Goller Estate	

City of San Diego, California. Horton's Addition.

The Last Value Given is the Assessed Value for the Present Year.

DESCRIPTION OR BOUNDARY FOR ASSESSMENT	Lot	Block	Value of Real Estate 1908	Value of Improvements 1908	CHECK	Value of Real Estate 1909	Value of Improvements 1909	CHECK	Value of Real Estate 1910	Value of Improvements 1910	CHECK	Value of Real Estate 1911	Value of Improvements 1911	CHECK
	A	23	0			0			0			0		
	B		2500	325		2500	325	W	4000	325	X	4000	325	X
	C		2500	625		2500	625	W	4000	625	X	4000	625	X
	D		2500			2500		W	4000	Error (60)	X	4000	(60)	X
	E		2500	325		2500	325	W	4000	325	X	4000	325	X
	F		4000			4000		W	6500			6500		
	G					3800	1375	W	7000	1400	X	7000	1400	X
N/2 1300	H		2600			1300		W	2250		X	2250		X
S 1/2						1300		W	2250		X	2250		X
	I		2600	1375		2600	1375	W	5500	1375	X	5500	1375	X
	J		2600	1365	9.7 8½ K	2600	1365	W	5500	1275	X	5500	1390	X
S 1/2 1300	K		2600			1300		W	2250		X	2250		X
N/2 1300	K			N½ K, 7		1300	1440	W	2250	1440	X	2250	1440	X
	L		3200	L 1440		3200		W	6000		X	6000		X
	A	24	3200	750		3200	750	W	6000	750	X	6000	750	X
	B		2500	750		2600	750	W	5000	750	X	5000	750	X
	C		2500	700		2600	700	W	5000	700	X	5000	700	X
	D		2500	600		2600	615	W	5000	615	X	5000	620	X
	E		2500	2150		2600	2150	W	5000	2150	X	5000	2150	X
	F		3600			3800		W	6500		X	6500		X
	G		3600	1050		3800	1050	W	6500	1050	X	6500	1050	X
	H		2500	125		2600	125	W	4000	125	X	4000	125	X
	I		2500	775		2600	790	W	4000	790	X	4000	790	X
	J					2600	640	W	4000	640	X	4000	640	X
	K		2500	450		2600	450	W	4000	450	X	4000	450	X
	L		3000			3000		W	5000	875	X	5000	875	X
	A	25	3800	1025		3000	1025	W	4000	1025	X	4000	1675	X
	B		2000	450		2600	450	W	3000	450	X	3000	450	X
	C		2000	675		2600	675	W	3000	700	X	3000	700	X
	D		2000	675		2600	675	W	3000	675	X	3000	675	X
	E					2600	325	W	3000	325	X	3000	325	X
	F		3000			3400	2000	W	4500	2000	X	4500	2000	X
	G					1400	325	W	2500	325	X	2500	325	X
	H					900	50	W	1500		X	1500		X
	I		800			900		W	1500		X	1500		X
	J		800	125		900	125	W	1500	125	X	1500	125	X
E. 70 ft Frl. 120	K		320			150		W	175		X	175		X
except E. 70 ft " 200	L					250		W	325		X	325		X
	L		350	75		400	W 1000	W	500	900	X	500	900	X

Index to Property in Horton's Addition. Addition

The Last Name Given is the One to Whom Property is Assessed

The Last Value Given is the Assessed Value for the Present Year.

NAME OF OWNER, At Noon on First Day in January, 1911	NAME OF OWNER, At Noon on First Day in January, 1910	NAME OF OWNER, At Noon on First Day in January, 1909	NAME OF OWNER, At Noon on First Day in January, 1908	MORTGAGES	DESCRIPTION OR BOUNDARY FOR ASSESSMENT	Lot	Block	Value of Real Estate 1908	Value of Improvements 1908	CHECK	Value of Real Estate 1909	Value of Improvements 1909	CHECK	Value of Real Estate 1910	Value of Improvements 1910	CHECK	Value of Real Estate 1911	Value of Improvements 1911	CHECK
					Locklings Subd	A	26				0								
		Rose Breitenstein			Frl 9½	B		200			200		✓	250		✓	250		✓
		Rose Breitenstein				C		850	150 (25)		900	150 (75)	✓	1300	200	✓	1300	*200	✓
Thomas M. Coghlan	Alphonse Friederick	Alphonse Friederick	Alphonse Friedrich			D		880	375		900	375	✓	1300	375	✓	1300	375	✓
		P. J. Layne	Thos. Larson		E. 25 ft	E	210	920			295		✓	290		✓	290		✓
Thomas M Coghland			S.J. Skinner		W. 75 ft	E	720				735		✓	1010		✓	1010		✓
	A. W. Belden	James Kerren	Thos. Larson		E. 25 ft	F	275	1300	E 400		275	E 400	✓	420	E 400	✓	420	E 400	✓
		Alice Bullock			W. 75 ft	F			W 65		1025	W 65	✓	1580	W 65	✓	1680	W 60	✓
Thomas M Coghlan			Thos. Larson		E ½	G		1300	E 625		735	E 625	✓	1130	E 625	✓	1130	E 625	✓
			C. E. Ellsworth		W 15 ft of S ½	G	175				175		✓	270		✓	270		✓
					E 35 ft of W ½	G	390		150		390	150	✓	600	150	✓	600	150	✓
		Alice Bullock			S 15 ft of E ½	G					160		✓	160		✓	160		✓
		Delilah Smith			N 135 ft of E ½	H		1000			380	500	✓	380	E 750	✓	380	E 750	✓
Thomas M Coghlan			Thos. Larson		W 15 ft	H	135				135		✓	135		✓	135		✓
			C. E. Ellsworth		E 35 ft of W ½	H	325				325		✓	325		✓	325		✓
	Mrs. J. P. Davies					I		950	450		950	450	✓	950	450	✓	950	450	✓
	"		J. P. Davies Estate			J		900	N 375 S 375		900	N 375 S 375	✓	900	750	✓	900	750	✓
	"				Frl 9½ ft	K		200			200		✓	200		✓	200		✓
					Locklings Sub.	L					0			0			0		
			Henry Heckett	4607 3366 2787/3366		1	27	800			800		✓	1500	1000	✓	1500	1000	✓
						2		700	1000		700	1000	✓	1000		✓	1000		✓
		Albert Roberts	L. C. Schutze			3		700			700		✓	1000		✓	1000		✓
J. G. Burne	Alice Macomber		Alice M. Macomber			4		700	150		700	150	✓	1000	150	✓	1000	150	✓
"			H. B. Coleman			5		700	300		700	300	✓	1000	300	✓	1000	300	✓
"		J. G. Burne	Mrs. Ellegene G. Skinner	4575-2207		6		700	325		700	325	✓	1000		✓	1000		✓
"		"				7		700	275		700	275	✓	1000		✓	1000	1000	✓
		"	Albert Roberts			8		800			800		✓	1500		✓	1500		✓
						9		600	125		600	125	✓	800	125	✓	800	125	✓
			Geo. H. Crippen Inv. Co.			10		600			600		✓	800		✓	800		✓
						11		600	175		600	175	✓	800	175	✓	800	175	✓
Will A Toms	W. A. Toms		Will A. Toms			12		600			600		✓	800		✓	800		✓
"	"					13		600	250		600	250	✓	800	250	✓	800	250	✓
Amanda Cheetham			Amanda Cheetham			14		600	150		600	150	✓	800	150	✓	800	150	✓
W. W. Johnston	Lona H. Johnston	W. W. Johnston	Wm. W. Johnston	4015 2065		15		600	200		600	200	✓	800	200	✓	800	200	✓
"	"	"				16		600	250		600	270	✓	800	270	✓	800	270	✓
"	"	"				17		700	400		700	400	✓	700	400	✓	700	400	✓
		John Graham		3096 1073		18		600			600		✓	600		✓	600		✓
			W. W. Whitney			19					600	125	✓	600	125	✓	600	125	✓
						20		600	125		600	125	✓	600	125	✓	600	125	✓
			Hattie E. Waight			21		600	125		600	125	✓	600	125	✓	600	125	✓
						22		600			600		✓	600		✓	600		✓
						23		600	275		600	275	✓	600	275	✓	600	275	✓
						24		700			700		✓	700		✓	700		✓

Thomas' Subdivision.

Index to Property in Horton's Addition. Addition

The Last Name Given is the One to Whom Property is Assessed

NAME OF OWNER, At Noon on First Day in January, 1911	NAME OF OWNER, At Noon on First Day in January, 1910	NAME OF OWNER, At Noon on First Day in January, 1909	NAME OF OWNER, At Noon on First Day in January, 1908	MORTGAGES
			Mrs. M. J. Harbison	
C. H. Stevenson	C. H. Stevenson		Crowe Investment Co.	
		John G. Capron	San Diego Consolidated Realty Co.	
		"		
		"		
C. C. Lord			C. C. Lord	3748
"		John G. Capron	San Diego Consolidated Realty Co.	
"		"		
			Geo. H. Crippen Inv. Co.	
			Mrs. M. J. Harbison	
Mary Wakley, Gdn.	J. D. Wakley		Mary Wakley	
"	"			
			Levi Chase Estate	
H. G. Crowe Synd. Corp'n #2	W. G. Crowe Synd #2 Inc		Chas. W. Pauly	
"	"			
"	"		Helen L. Leatham	
			Helen L. Leatham	
	Ivy L. Walsh		Ivy Leatham Walsh	
	"		Ivy Leatham Walsh	
		M. Pedot	Mathilda Wiot	
			Thos. G. Jefferis Heirs	
			M. Sherman	
			John R. Seifert	
			Cora B. Sykes	732 404
John H. Gay		John H. Gay Jr	D. C. Reed	2318
"		"		
			M. Sherman	
			Jennie A. Ash	
Caroline A Clark	Mrs. N. Speckhart.	Mrs H. Speckhart	Mrs. N. Speckart	
	Charles Edward Callaghan		E. O. Lutty	
Mrs. Desh Peake			Mattie Peake	

City of San Diego, California. Horton's Addition.

The Last Value Given is the Assessed Value for the Present Year.

DESCRIPTION OR BOUNDARY FOR ASSESSMENT	Lot	Block	Value of Real Estate 1908	Value of Improvements 1908	CHECK	Value of Real Estate 1909	Value of Improvements 1909	CHECK	Value of Real Estate 1910	Value of Improvements 1910	CHECK	Value of Real Estate 1911	Value of Improvements 1911	CHECK
	A	28	3300	750		3500	750	✓	4000	750	✓	4000	750	✓
	B		2400			2800		✓	3500		✓	3500		✓
	C		2400	500		2800	500	✓	3600	500	✓	3500	500	✓
	D		2400			2800		✓	3500		✓	3500		✓
	E		2400	700		2800	700	✓	3500	700	✓	3500	700	✓
	F		3800			4000		✓	5000		✓	5000		✓
	G		2000			2500		✓	3500		✓	3500		✓
	H		1200			1600		✓	1600		✓	1600	50	✓
	I		1200	25		1600	25	✓	1600	25	✓	1600	25	✓
	J		1200	325		1600	325	✓	1600	325	✓	1600	325	✓
	K		1200	65		1600	65	✓	1600	65	✓	1600	60	✓
	L		1700	150		2000	150	✓	2000	150	✓	2000	150	✓
	A	29	3600	375		3800	390	✓	6500	770	✓	6500	770	✓
	B		2800	400		3000	375	✓	6000		✓	6000		✓
	C		2800	100		3000	100	✓	6000	100	✓	6000	100	✓
	D		2800			3000		✓	6000		✓	6000		✓
	E		2800	750		3000	750	✓	6000	750	✓	6000	750	✓
	F		4000			4200		✓	8000		✓	8000		✓
	G		4000	300		4200	300	✓	7000	300	✓	7000	300	✓
	H		2600			3000		✓	5000		✓	5000		✓
	I		2600			3000		✓	5000		✓	5000		✓
	J		2600	625		3000	625	✓	5000	625	✓	5000	625	✓
S 1/2	K		2600	S 650		1500	S 550	✓	2500	S 550	✓	2500	S 550	✓
N 1/2			1300	N 550		1500	N 550	✓	2500	550	✓	2500	N 550	✓
	L		3600	626		3800	E 625 W 750	✓	5500	1375	✓	5500	1375	✓
	A	30	4000	475		4500	475	✓	6500	475	✓	6500	2250	✓
N 1/2	B		1500	N 350		1600	N 350	✓	3000	N 350	✓	3000	N 350	✓
S 1/2			1500	S 350		1600	S 350	✓	3000	S 350	✓	3000	S 350	✓
	C		3000	400		3200	400	✓	6000	400	✓	6000	400	✓
	D		3000	625		3200	625	✓	6000	625	✓	6000	625	✓
	E		3000	200		3500	200	✓	7500	200	✓	7000	200	✓
	F		4500	E 750 W 700		5000	E 750 W 700	✓	10000	1450	✓	8000	1450	✓
	G		4000	1250		5000	1250	✓	9000	1250	✓	9000	7000	✓
	H		2900			3200		✓	7000		✓	7000		✓
	I		2900	625		3200	625	✓	6500	625	✓	6500	625	✓
	J		2900	600		3200	600	✓	6500	600	✓	6500	600	✓
	K		2900	N 325 S 325		3200	N 325 S 325	✓	6500	650	✓	6500	650	✓
	L		3800	250		4000	250	✓	7000	250	✓	7000	250	✓

Index to Property in Horton's Addition. Addition City of San Diego, California. Horton's Addition.

The Last Name Given is the One to Whom Property is Assessed

NAME OF OWNER, At Noon on First Day in January, 1911	NAME OF OWNER, At Noon on First Day in January, 1910	NAME OF OWNER, At Noon on First Day in January, 1909	NAME OF OWNER, At Noon on First Day in January, 1908	MORTGAGES
		Mary V Sparks Und ½ Lucy J.C Daniels " Mary V Sparks Und ½ Lucy J.C Daniels " Mary V Sparks Und ½ Lucy J.C Daniels "	Lucy J. C. Daniels Mary V. Sparks	
			R.C. Lockwood	3646
		W. B. Hammond W 40' John Long E. 60' " " W. B. Hammond W 40'	John Long W. E. Hammond John Long	
			Robert C. Brown	
C Borgerding dec			M. E. Church South M. E. Church South M. E. Church South M. E. Church South Lucretia M. Smith John K. Reed	4 5,213. 4497 21. 21. 21.
Melissa M Bass "		Mr. J. D. Bass "		Deed 11/15 4497 Und ½ 528
	Irene Amy Strong Mary J Long		Amy Strong John Long Lucretia M. Smith	
Emma M. Nixon O L Churchill	J. L. Mc Mutric	Unitarian Society	Archie White	
Emma C. Leavenworth		Charlotte R. Coyner	M. A. Luce Sarah J. Smith	1852
			O. M. Johnson	~~Deed 411~~ ~~411~~ ~~411~~ 2413 3160
	Mary E. Williams I. D. Rumple		Geo. W. Marsh Thomas D. Rumple	~~1754, 3110, 4130. 25~~
		Mary P. Hale	Mary P. Hale Willa M. Rowe Geo. W. Marsh Thomas D. Rumple	~~1754, 3110, 4130. 25~~
	Mary E. Williams I. D. Rumple	Mary P. Hale	Mary P Hale	
	Parish of St. Paul		Joanna Dwyer J. F. Escher Parish of St Paul	~~821~~ 427 ~~488, 1548~~; 146, 565
			Parish of St Paul	

The Last Value Given is the Assessed Value for the Present Year.

DESCRIPTION OR BOUNDARY FOR ASSESSMENT		Lot	Block	Value of Real Estate 1908	Value of Improvements 1908	CHECK	Value of Real Estate 1909	Value of Improvements 1909	CHECK	Value of Real Estate 1910	Value of Improvements 1910	CHECK	Value of Real Estate 1911	Value of Improvements 1911	CHECK
Und ½	2125 1650	A	31	4250			4800		W W	W 3250		W	3250		W
Und ½	2125 1650	B		3300			3800		W W	3250 3000		W	3250 3000		W W
		O		3300			3800		W W	3000 3000		W	3000 3000		W W
		D		3300	N 125 S 100		3800	N 125 S 100	W	6000	275	W	6000	225	W
		E		3300	N 100		3800	N 100	W	8500	100	W	8500	100	W
		F		5000	325		7000 2200	325	W W	12000 14400	325	W	12000	325	W
E. 60 ft	3200 2250	G		4800	E 750		9800 2250	E 750	W W	6600 4900	E 60 W 750	W	6600 4900	E 750	W W
W. 40 ft	1600 950	H		3200	W 1000		1400 1000	W 1000	W W	3100	W 40 1000	W	3100	W 1000	W W
		I		3200	50		3600	50	W	6500	50	W	6500	50	W
		J		3200	575		3600	575	W	6500	575	W	6500	575	W
		K		3200	W 250 M 250		3600	N 250 M 250	W	6500	750	W	6500	750	W
		L		4000	S 250		4500	S 250	W	7000			7000		
N. 66 ft ⟨Exempt⟩		A	32	4800	W 900		3800	W 700	W	5530	C H 700	W	5530	E W 700	W
E. 34 ft	1700	A			E 100		1700	E 100	W	2470	E 100	W	2470	all 700	—
N. 66 ft of N 88 ft (Exempt)		B		3500	~~550~~		550		W	1030			1030	all	W
S. 42 ft N. 88 of E. 34 ft	3000	B			250		3450	250	W	6470	250	W	6470	250	—
		O		3500	625		4000	625	W	8000	625	W	8000	625	W
		D		3500	625		4000	625	W	8500	625	W	8500	625	W
		E		5000			4600	W 750	W	10000	2450	W	10000	3125	W
		F		3400	825		9000	E 2375	W	15000			15000		
		G					8000	825	W	13000	825	W	13000	825	W
		H					3800		W	9000	—	W	9000		W
		I		3400	N 350 S 425		3800	N 350 S 425	W	6000	775	W	6000	775	W
		J		3400	250		3800	250	W	6000	250	W	6000	250	W
		K		3400	300		3800	300	W	6000	300 60	W	6000	300 60	W
		L					5000	260	W	7000	200	W	7000	225	W
		A	33	7000	400		10000	400	W	11500	400	W	11500	400	W
		B		4600	200		6500	200	W	10000	200	W	10000	200	W
		C					6500	1125	W	11000	1125	W	11000	1125	W
		D		4600			7000	E Variance 750	W	12000	750	W	12000	750	W
		E		4600	N 200		8000	N 200	W	15000	200	W	15000	200	W
		F		8500	900		15000	900	W	25000	900	W	25000	900	W
E. 50 ft	3650	G		650	E 1500		5500	E 1500	W	11000	E 2500	W	11000	E 2500	W
W. 25 ft	1425	G			W 200		2250	W 200	W	4500	W 225	W	4500	W 225	W
W. 25 ft of E. 75 ft		G			M 25		2250	M 25	W	4500		W	4500		W
N. 27 ft	1944	H		3600	N 125		2400	125	W	6400	N 125	W	6400	N 125	W
E. 50 ft of S. 23 ft	840	H					1100		W	2920		W	2920		W
W. 25 ft of S. 23 ft	425	H					500		W	1340		W	1340		W
W. 25 ft of E. 75 ft of S. 23 ft		H					500		W	1340		W	1340		W
		I		3600	1200		4000	1200	W	10000	1200	W	10000	1200	W
		J		3600	350		4000	350	W	9000	350	W	9000	350	W
S. 32 ft	2300	K		3600	S 650	S38	3040	650	W	5760	650	W	5760	S 650	W
N. 18 ft		K				N46	960	exempt	W	3240	/	W	3240		W
		E		5000	N 1250		6000	N 1250	exempt	10000	H 1250	W	10000	S 1250	W

Index to Property in Horton's Addition. Addition

The Last Name Given is the One to Whom Property is Assessed

The Last Value Given is the Assessed Value for the Present Year.

NAME OF OWNER, At Noon on First Day in January, 1911	NAME OF OWNER, At Noon on First Day in January, 1910	NAME OF OWNER, At Noon on First Day in January, 1909	NAME OF OWNER, At Noon on First Day in January, 1908	MORTGAGES	DESCRIPTION OR BOUNDARY FOR ASSESSMENT	Lot	Block	Value of Real Estate 1908	Value of Improvements 1908	CHECK	Value of Real Estate 1909	Value of Improvements 1909	CHECK	Value of Real Estate 1910	Value of Improvements 1910	CHECK	Value of Real Estate 1911	Value of Improvements 1911	CHECK
F.R. Burnham Thos Hamilton und 1/2 Frye & Smith " Leighton Mc Murtrie		J.D. Cottnell	J.D. Cornnell Wm Saulsbury Conard, Henking & Osborn	4224 1887 939 445		A	34	16000	N 250 S 100		18000	N 250 S 100		22500	250		30000	1230 150	
						B		14000	N 75 S 115		16000	N 175 S 115		18000	190		20000	1110	
						C		14000	875		16000	875		18000	875		20000	1110	
		San Diego Home Telephone Co.	Home Telephone & Telg. Co.	394, 2494, 2998 123	20ft S 1/2 1009	D		15000	S 3000		8750	S 3000		10000	S 3000		10000	S 3000	
	Hazel N. Waterman Dixie Sheran	Hazel W. Waterman und 1/2 Dixie Sheran	Hazel N. Waterman und 1/2 of N 1/2	217 2370	N 1/2 Und 1/2 of N 1/2 Und 1/2 of N 1/2	J D	7500		N 1000		4125 4125	500 500		5000 5000	500 500		5000 5000	1500 1500	
						—													
			Fletcher Salmons Investment Co.	2000 848		E		16000	8000		18000	8000		25000	8000		25000	15130	
	F. & W. Thum Co	F. & W. Thum & Co	F. & W. Thumb Co			F		35000			40000			45000			45000		
						G					30000	875		33000	11250		35000	11250	
	J.B. Nichols Richard J. Montgomery et al 1911 James S. Thompson	M. Pedot "	Mathilda Viot Ellen Montgomery J.S. Thompson M.A. Luce	2956 643 185 3339, 4445 2094 1938 721		H I J K L		6000 8000 6000	200 650		10000 8000 7000 7000 10000	700 900 650 225 225		20000 15000 12000 11000 12000	200 900 650 225 225		20000 15000 12000 11000 12500	200 900 650 230	
	Grant Conard		A.G. Gassen American National Bank Grant Conard W.W. Whitney	3378, 3440, 3884 1238	1278, 1574	A	35	42000	175		45000	175		45000	400		45000	7500	
Union Title & Tales						B		36000	7750		38500	7500		38500	7500		38500	7500	
						C		36000	1800		38500	1800		38500	1800		38500	2250	
						D		36000	1875		38500	1875		38500	1875		38500	1880	
John H. Snyder		James H. & Jane E. McKie (Trustees)	J.H. Snyder N. McKie Estate	N 30 ft 2903, 365 S 20 ft W 1/2 365	E. 50 ft of S. 20 ft { N 20 ft S. 20 ft of W 1/2 }	E	5600 30400	3600	E 700 W 4000		5850 3265	W 4000		6840 38160	*		6840 38160	*	
John H. Snyder			J.H. Snyder N. McKie Estate	W 1/2 365 S 20 ft W 1/2 2903,	E 1/2 W 1/2	F F	22000 36500	58500			23325 38675	E 700		26335 43665	750 16250		26335 43665	750 28750	
	Fortuna Land & Investment Co. "	John H. Gay Jr. "		2624, 353		G H					40000 18000	9000		50000 30000	9000		50000 30000	9000	
	Geo. S. Parker Jr. Edmund Mayer C.A. Scott	" Dixie Sheran C. A. Scott	Frank T. Botsford est. Maria L. Geddes Josephine Symons F.T. Scripps	2908 3049 545 4048 2534	N 1/2 S 1/2	I J K L	7500 7500	15000 15000	N 700 S 175		17000 16000 8000 8000 20000	4500 N 700 S 250 22500		25000 22500 11250 11250 25000	4500 6750 N 700 S 250 22500		25000 22500 11250 11250 30000	4500 8750 N 700 S 250 23000	
A.G. Gassen			Geo. W. Marston	3594		A	36	27000	12500		30000	17500		32000	5000		32000	10000	
"						B		20000			25000			27000			27000		
	U.S. Grant Leo		U.S. Grant Jr. Frances Zahn	3328 2927 224, 4665		C D		20000 20000	10000 5500		25000 25000	10000 5500		27000 27000	10000 6000		28000 29000	10000 6000	
	U.S. Grant Leo		U.S. Grant Jr.	3, 1123 3		E		25000	9500		28000	25000		28000	10000		30000	10130	
	"					F		45000			50000			52000			52000		
John H. Snyder			J.H. Snyder			G		58500			62000			70000			78000		
"						H		36000			38500			45000			45000		
	U.S. Grant Leo		U.S. Grant Jr.	1567		I		36000	10000		38500	10000		38500	10000		38500	10500	
	"					J		36000			38500			38500			38500		
			Stephen W. Marston Estate			K		36000	16000		38500	16000		38500	16000		38500	16000	
						L		42000			45000			45000			45000		

Index to Property in Horton's Addition, City of San Diego, California.

The Last Name Given is the One to Whom Property is Assessed

The Last Value Given is the Assessed Value for the Present Year.

NAME OF OWNER, At Noon on First Day in January, 1911	NAME OF OWNER, At Noon on First Day in January, 1910	NAME OF OWNER, At Noon on First Day in January, 1909	NAME OF OWNER, At Noon on First Day in January, 1908	MORTGAGES	DESCRIPTION OR BOUNDARY FOR ASSESSMENT	Lot	Block	Value of Real Estate 1908	Value of Improvements 1908	CHECK	Value of Real Estate 1909	Value of Improvements 1909	CHECK	Value of Real Estate 1910	Value of Improvements 1910	CHECK	Value of Real Estate 1911	Value of Improvements 1911	CHECK
	Dixie Sheran	Dixie Sheran	Maria S. Geddes			A	37	9000			10000			18000			20000		
	"	"				B		6000			6500			13500			15000		
U.S. Grant Hotel & Office Building Co	U. S. Grant Hotel & Building Co.					O		6000			7500			12500			16000		
"	"					D		7000			9000			14000			17500		
"	"					T		7000			10000			18000			25000		
"	"		U. S. Grant Jr.	1885 357		F		22000	100000		25000	105000		30000	125000		40000	200000	
"	"					F		37000			48000			50000			50000		
"	"					H		18000			25000			27000			27000		
"	"					I		18000			25000			27000			27000		
"	"					J		18000			25000			27000			27000		
		Minnie N. Marshall Und 1/2 & E. Higgins Und 1/4 Dell M. Higgins Und 1/4 " " A. E. Higgins Und 1/4 Minnie N. Marshall Und 1/2	Minnie N. Marshall	Und 1/2 790 Und 1/4 1819 Und 1/4 4154 Und 1/2 3281 Und 1/2 3381 Und 1/2 790 Und 1/4 1819 Und 1/4 4154		K		18000			25000			13500 Und 1/2 6750			13500 Und 1/2 6750		
					Und 1/2 Empts 6250 2000 12000	K			12500			1250		6750 Und 1/2 6000 Und 1/2 8000	6250		6750 Und 1/2 8000	4375	
						L								8000	3125		8000	4375	
						M		24000			30000			16000	3125		16000		
			Edward Kingston	3104															
Leighton Mc Murtrie	J. E. Boldrick	Sarah A. Goss Frederic W. Stearns		bbb	W 1/2 E 1/2	A	38	3400	W 250		3000	W 950		6000	W 250		9000	W 750	
Bank of Com T Trust Co.						A					2000			4000			6000		
James Gilmore			Gillmore & Johnson	4065 1740		B					3500	175		8000	175		12000	175	
"			Gillmore & Johnson	4065 1740	N 1/2 S 1/2	C		3500	150		3500	150		10000	150		7000	80	
			L.J. Wilde			6											7000	80	
	Louis J. Wilde Est Co				W 1/2	D		4000	N 75		2000	N 75		6000	N 75		6500	N 75	
Louis J. Wilde Est Co E 1/2 Louis J. Wilde Est Co W 1/2	Louis J. Wilde Est Co		L.J. Wilde		73 1911 - W 1/2 of S 1/2	D		2000			2000			6000			3500		
" " " " E 1/2	Julia G. Burnap		S.A. Burnap		1911 - E 1/2 of S 1/2	J											3000		
	"				1911 - E 1/2 W 1/2 W 1/2 E 1/2	E		5000	250		5000	250		16000	350		15000 20000	W 250	
	"		S.A. Burnap			F		4000			4000			12000			10000		
	Nancy L. Robinson	C.W. Robinson	L.G. Kline	1363, 3823 518, 1513	S 1/2	G		4500	3500		6000			15000			25000		
					N 1/2	H		7000			10000	350		18000	3520		35000	3500	
	Kuhn Est.	C.W. Robinson,	L.G. Kline	1363, 3823 518, 1513	S 1/2	I		6500			4750			6500			8750		
			I. Kuhn Estate		N 1/2	I			N 2500		4250			6500			8750		
	Kuhn Est.		R. E. Smith	4331 3245	S 1/2	J		6000			3800	750		6000	2500		8000	3500	
			I. Kuhn Estate		N 1/2	J			N 400		3700	N 400		6000	N 400		8000	N 400	
	Kuhn Est.		R. E. Smith	4331 3245	N 1/2	K		5000	N 450		3250	N 450		5500	N 450		7500	N 450	
			I. Kuhn Estate		S 1/2	K			S 325		3250	S 325		5500	S 350		7500	S 325	
			R. E. Smith	4331 3245	S 7 ft.	M		6000	S 15		1125	S 15		2000	S 15		2500	S 15	
			I. Kuhn Estate		N 2 3/3 ft.	L			N 225		7875	N 225		14000	N 225		17500	N 225	
		Sarah A. McKee E 58' M. Barnett W 42' Sarah A. McKee E 58' M. Barnett W 42'	Hulda M. Hickish	686 192		A	39	3000	365		3500	365		5000	365		10000	365	
			L.B. Hakes			B		2500	250		3000	240		5000	240		7000	240	
			M. Barnett			O		2500	450		3000	450		6000	450		8000	450	
			Sarah A. McKee		W 42 ft.	D		2800	W 65		E. 58' 1750 W 42' 2000	W 65		W 42' 1750 W 42' 2000	W 65		5000 W 42' 9000	W 65	
					E 58 ft.	E		4000	E 375		E 58' 2000 W 42' 1850	375		5000 E 58' 9000 W 42' 6000	E 375		9000 E 58' 6000	E 375	
			Elks Hall Association of San Diego	1361, 3746, 1442		F		300						3500	W 50			W 50	
						G		340	12500		400	12500		10000	12500		13000	12500	
Union Title & Trust Co Richard F. Williamson	Frank Turnbull Wm G. Ely	G. N. Gilbert or J. C. Connell Aetna Securities Co	P.M. Johnson et al	4639 596		H		500			5000			13000			25000		
			Aetna Securities Co.	358	N 1/2	I		350	100		4000	1100		11000	1100		12000	1000	
A. P. Stephens			Elizabeth S. Haviland	4213 3040	S 1/2	J		3000			1750	75		4500			5500		
			Maggie Raymer	3949 1630		J					1750	Und 50		4500			5500		
			W. C. Scott			K		3000	100		3500	100		6000	100		10000	100	
						M		3200	300		5000	300		8000	300		15000	300	

Index to Property in Horton's Addition. Addition

The Last Name Given is the One to Whom Property is Assessed

NAME OF OWNER, At Noon on First Day in January, 1911	NAME OF OWNER, At Noon on First Day in January, 1910	NAME OF OWNER, At Noon on First Day in January, 1909	NAME OF OWNER, At Noon on First Day in January, 1908	MORTGAGES
			J. D. Spreckles & Bros. Co.	
			Fidelia K. Shepherd Wm. A. Deuress	
			J. D. Spreckels & Bros. Co.	
San Diego Union Co. acc			San Diego Union Co.	
		Hannah V. Prentice	Julia V. Stewart Estate	
San Diego Union Co. acc			San Diego Union Co.	
		Hannah V. Prentrice	Julia V. Stewart Estate	
H. G. Browne Synd. Corpn.	H. G. Browne Synd. Inc.	Sara B. Cheney		2796
"	"	Sara B. Cheney		2796
			Howard M. Ketchin	2334
			D. O. Converse Mrs. Humphrey	3034 2592
			D. O. Converse	3034 2592
			Charles Brown	2764 937
			Mrs. Humphrey	
			Salvation Army, The	327 110
			H. C. Bucklin & J. M. Berger	2255 233
			San Diego Union company	

City of San Diego, California. Horton's Addition.

The Last Value Given is the Assessed Value for the Present Year.

DESCRIPTION OR BOUNDARY FOR ASSESSMENT		Lot	Block	Value of Real Estate 1908	Value of Improvements 1908	CHECK	Value of Real Estate 1909	Value of Improvements 1909	CHECK	Value of Real Estate 1910	Value of Improvements 1910	CHECK	Value of Real Estate 1911	Value of Improvements 1911	CHECK
		A	40	5000	75		8000	75	✓	12000	75	✓	18000		✓
		B		3000			5000		✓	10000		✓	12000		✓
		C		2500			4000		✓	7500		✓	7500		✓
		D		2500			4000		✓	7000		✓	7000		✓
		E		2500			4000		✓	7000		✓	7000		✓
		F		3000	60		7500	60	✓	8500	60	✓	8500	60	✓
		G		3800	150		8500	150	✓	10000	150	✓	10500	150	✓
		H		3000	75		7500	75	✓	9000	75	✓	9000		✓
		I		3000	300		7500	300	✓	9000	300	✓	9000		✓
		J		3400	Diamond (2200) H.V.T.S. Co.		7500	Pacific 7700 H & L Co.	✓	10000	(2250)	✓	10000		✓
		K		3800			7500		✓	12500		✓	5000		✓
		L		7000			11000		✓	18000		✓	25000		✓
E½	3200	A	41	8000	/		5500		✓	8460	see K+L	✓	30000		✓
W½	4800				see K+L		7500	see K+L	✓	11540	*	✓		see K+L 1750	-
E½	1800	B		5000			3000		✓	6000	see K+L	✓	20000		✓
W½	3200				W 3125		4500	W 3175	✓	9000	*3125	✓			-
		O					7500		✓	12500		✓	12500		✓
		D					7500		✓	10000		✓	10000		✓
		E		3500			7500		✓	10000		✓	10000		✓
		F		4500			8500		✓	12000		✓	15000		✓
		G		6000			8000		✓	11200		✓	12800		✓
		G			W 175		4500	W 175	✓	6300	W 175	✓	7200	W 175	✓
S. 23 ft 6½	1400	H		4500	S 75		2550	S 75	✓	3355	S 75	✓	4030	S 75	✓
N. 27' of E 70'	Impr. 1425	H			N 125 Brown		3500	N Brown 175	✓	4670	N 175	✓	5600	N 175	✓
{S. 23 ft of N½ of W 30 ft}	1200	H					3400		✓	4475		✓	5370		✓
		I		5000	625		10000	625	✓	15000	625	✓	15000	625	✓
		J		5500	2000		12000	7000	✓	20000	2000	✓	25000	2000	✓
		K		6500	25000		15000	42500	✓	20000	42500	✓	30000	42500	✓
		L		11000			25000		✓	30000		✓	40000		✓

The Last Name Given is the One to Whom Property is Assessed

NAME OF OWNER, At Noon on First Day in January, 1911	NAME OF OWNER, At Noon on First Day in January, 1910	NAME OF OWNER, At Noon on First Day in January, 1909	NAME OF OWNER, At Noon on First Day in January, 1908	MORTGAGES
			City Property.	
			W. W. Whitson Mary R. Simsbaugh	3451 1282
			W. W. Whitson Mary R. Simsbaugh	3451 1282
			W. W. Whitson Mary R. Simsbaugh	3451 1282
			Albert Meyer	1696 618
		Adeline Pignot Pignot & Lobjoy Nathan Watts	R. J. Pignot R. J. Pignot & D. Loupy Ella A. Watts	
		Adeline Pignot Pignot & Lobjoy Nathan Watts	R. J. Pignot R. J. Pignot & D. Loupy Ella A. Watts	
		Adeline Pignot Pignot & Lobjoy Nathan Watts	R. J. Pignot R. J. Pignot & D. Loupy Ella A. Watts	
			City Property.	
			City Property.	
	Louise R. Lovegrove		Pauline Kingston Henry Schaefer	~~770~~ 1374 497 ~~1324~~ 797 2874
	"		Henry Schaefer	792 2874
		August Sensenbrenner	Wm Howard, Executor	4614 2248
			Frances Zahn	3997 4668 1675
John H. Gay			John H. Gay jr.	
"				
"				
			First National Bank	
W. Llewelyn	Mary C. Phillips		David T. Phillips	
			W. B. Norris	
	J. Jessop & Sons Inc		Joseph Jessop	125
			Ralph Granger	
			Ralph Granger	

The Last Value Given is the Assessed Value for the Present Year.

DESCRIPTION OR BOUNDARY FOR ASSESSMENT			Lot	Block	Value of Real Estate 1908	Value of Improvements 1908	CHECK	Value of Real Estate 1909	Value of Improvements 1909	CHECK	Value of Real Estate 1910	Value of Improvements 1910	CHECK	Value of Real Estate 1911	Value of Improvements 1911	CHECK
			A	42	0			0			0					
			B		0			0			0					
S. 5 ft. of E 1/2	4.35	5ft	C		1000			1500		W	1500		W	1500		W
W 50 ft of S 5 ft	565		C					1800		W	1800		W	1800		W
E 1/2	4.480	50ft	D		10000	E 1000		9000	E 1000	W	9000	E 1000	W	9000	E 1000	W
W 50 ft	5570		D					1000 W 75		W	10000	W 750	W	10000	W 750	W
N 35 ft of E 1/2	2670	35ft	E		6000	W 750		5500		W	5500		W	5500		W
W. 50 ft of N 35 ft	3320		E					6200		W	6200		W	6200		W
			F		6500	1500		1500 0	150 0	W	20000	1500	W	25000	1500	W
			G		20000	685		28000	700	W	29000	700	W	30000	700	W
W 1/2 of W 1/2	3000	35ft	H		1500			3250		W	3250		W	3250		W
E 1/2 of W 1/2	3000		H					3250		W	3250		W	3250		W
N 35 ft of E 1/2	9000		H					11800		W	11800		W	12000		W
W 1/2 of W 1/2	3800	50ft	I		19000	W Pignot 400		485 0	W Pignot 400	W	5000	W Pignot 400	W	7000	W Pignot 400	W
E 1/2 of W 1/2	3800		I			M Loupy 400		485 0	M Loupy 400	W	5000	M Loupy 400	W	7000	M Loupy 400	W
E 1/2	11400		I			E 3000		16000	E 5505 watts	W	17000	E 6000 W watts	W	19200	E 6000 W watts	W
W 1/2 of W 1/2	400	50ft	J		2000			900		W	900		W	1250		W
E 1/2 of W 1/2	400		J					900		W	900		W	1250		W
S. 5 ft. of E 1/2	1200		J					2200		W	2200		W	2800		W
			K		0			0			0			0		
			K		0			0			0			0		
N 1/2	26700		A	43	40000	N 2000		42000	9000	W	32000	N 2000	W	32000	N 2000	W
S 1/2	13300		A			M 5000		18000	500	W	18000	5000	W	18000	5000	W
N 1/2	12500		B		25000	S 1500		13000		W	13500		W	13500		W
S 1/2	12500		B					13000	150	W	13500	S 1500	W	13500	S 1500	W
			O		25000	2000		26000	950	W	27000	2500	W	27000	2500	W
			D		25000			26000		W	27000		W	27000		W
			E		24000	10000		36000	10000	W	27000	10000	W	27000	10000	W
			E		28000			30000		W	30000		W	30000		W
			G		48000	8000		50000	7750	W	55000	7750	W	55000	7750	W
			H		36000	7500		38500	7500	W	45000	7500	W	45000	7500	W
			I		36000	650		38500	650	W	45000	650	W	45000	650	W
S 1/2	18000		J		36000	S 175		19250	S 175	W	22500	S 375	W	22500	S 380	W
N 1/2	18000		J					19250		W	22500		W	22500		W
			K		36000			38500	35000 W	W	45000	35000	W	45000	35250	W
			L		58500	35250		62000		W	70000		W	70000		W

The Last Name Given is the One to Whom Property is Assessed

NAME OF OWNER, At Noon on First Day in January, 1911	NAME OF OWNER, At Noon on First Day in January, 1910	NAME OF OWNER, At Noon on First Day in January, 1909	NAME OF OWNER, At Noon on First Day in January, 1908	MORTGAGES
	A.O. Josse' Est	Mr. P. D. Josse'	Mrs. A.O. José	
			Mrs. A. E. Gilbert	
			Louis Fritz	3470 1651
			Carrie A. Dalton	
Stephen W Morgan	S W Morgan	Stephen W. Morgan	S.W. Morgan	
			Geo. M. Sutton	
E. W. Ernesting ine.	Ellen M. Hitchcock		Ernesting & Salmons	779 410
		Ellen M. Hitchcock		
		Nathan Watts	Ella A. Watts	
			Chas Brown	1234
			M. Gerrman	
	E. M. Fly	Ellen M. Hitchcock		3092
			W.R. Hollnagel et ala	
George R Harrison	George R. Harrison	John C. Rice		3196 1140
			Mary A. Blevin	1736 634
	M. Moser		Norbert Moser	
	Albert J. Allen		C.A. Scott	
			Levi Chase Estate	
			A.G. Gassen	1065 457
			A.G. Gassen	
			Pacific Telephone & Tely. Co.	276
			Charles Brown	1239
			San Diego Consolidated Gas & Electric Co.	4422, + 1,2819
Jinken Invest. Co	Henry Jinken Est		Henry Jimken	
"	"			
			Omer C. Thompson	977, 3327 451, 1200
	Patrick Martin		Patrick Martin	
	Andrew Swivel		E.O. Lutz	3337
	"		A. Swibel	

The Last Value Given is the Assessed Value for the Present Year.

DESCRIPTION OR BOUNDARY FOR ASSESSMENT		Lot	Block	Value of Real Estate 1908	Value of Improvements 1908	CHECK	Value of Real Estate 1909	Value of Improvements 1909	CHECK	Value of Real Estate 1910	Value of Improvements 1910	CHECK	Value of Real Estate 1911	Value of Improvements 1911	CHECK
		A	44	58500	1500		62000	1500	✓	70000	1500	✓	70000	1500	✓
		B	—	36000	2625		38500	9675	✓	45000	2625	✓	45000	2630	✓
N/2	18000	C		36000	N 500		19250	N 500	✓	22500	(4000)	✓	22500	10500	✓
S/2	18000	C			S 375		19250	S 600	✓	22500	S 500	✓	22500	500	✓
N/2	18000	D		36000	N 1500		19250	N 1500	✓	22500	N 1500	✓	22500	N 1500	✓
S/2	18000	D			S 2000		19250	S 9000	✓	22500	S 2000	✓	22500	S 2000	✓
S/2	18000	E		36000	S 450		19250	S 450	✓	22500	S 450	✓	22500	S 450	✓
N/2		E			N 125		19250	N 700	✓	22500	N 200	✓	22500	N 200	✓
		F		48000	2650		50000	7625	✓	53000	2625	✓	53000	2630	✓
		G		28000	350		35000	350	✓	35000	350	✓	35000	350	✓
S/2	9500	H		19000	S 135		12500	S 140	✓	13750	S 140	✓	13750	S 140	✓
N/2		H			N 35		12500	N 40	✓	13750	N 40	✓	13750	N 40	✓
N/2	9500	I		19000	N 250		12500	N 250	✓	13750	N 250	✓	13750	N 250	✓
S/2		I			S 500		12500	S 500	✓	13750	S 500	✓	13750	S 500	✓
		J													
(S/2)		J		19000	500		28000	500	✓	28000	500	✓	28000	500	✓
N/2	9500	K		19000	N 500		12500	N 500	✓	15000	N 500	✓	15000	N 500	✓
S/2	9500	K			S 500		12500	S 500	✓	15000	S 500	✓	15000	S 500	✓
		L		38000	5000		40000	5000	✓	50000	5000	✓	50000	5000	✓
		A	45	36000	4250		40000	4250	✓	45000	4250	✓	45000	4250	✓
N/2	9000	B		18000			12000		✓	12500		✓	12500		✓
S/2	9000	B			S 2250		12000	S 2875	✓	12500	2875	✓	12500	2880	✓
		C		18000	1500		24000	1500	✓	25000	1500	✓	25000	1500	✓
		D		18000	4000		24000	4000	✓	25000	6000	✓	25000	6000	✓
		E		18000	9500		24000	9250	✓	25000	9250	✓	25000	9250	✓
		F		25000	brace B Hall (6)		30000		✓	30000		✓	30000		✓
		G		900	350		18000	325	✓	20000	325	✓	20000	330	✓
		H		6000	100		12000	100	✓	16000	100	✓	16000	5000	✓
		I		6000	100		12000	100	✓	16000	650	✓	16000	5500	✓
		J		6000	100		12000	100	✓	16000	100	✓	16000	100	✓
		K		7000	100		15000	100	✓	20000	300	✓	20000	(350) 350	✓
		L		13000	N 75 S 50		25000	125	✓	35000	400	✓	35000	1780	✓

Index to Property in Horton's Addition. Addition

City of San Diego, California. Horton's Addition.

The Last Name Given is the One to Whom Property is Assessed

The Last Value Given is the Assessed Value for the Present Year.

NAME OF OWNER, At Noon on First Day in January, 1911	NAME OF OWNER, At Noon on First Day in January, 1910	NAME OF OWNER, At Noon on First Day in January, 1909	NAME OF OWNER, At Noon on First Day in January, 1908	MORTGAGES	DESCRIPTION OR BOUNDARY FOR ASSESSMENT	Lot	Block	Value of Real Estate 1908	Value of Improvements 1908	CHECK	Value of Real Estate 1909	Value of Improvements 1909	CHECK	Value of Real Estate 1910	Value of Improvements 1910	CHECK	Value of Real Estate 1911	Value of Improvements 1911	CHECK
		Alice B Gillmore E 69 ft	Johnson & Connell	W 31 ft 3002 E 69 ft 1337	W. 31 ft	3200	A	46	8500	W 1500		E69' 8600			W 14335		W 14335		
		Johnson & Connell W 31'	Alice B. Gillmore	E 69 ft 3541 W 31 ft 1070 E 69 ft 1337	E. 69 ft	1800						W31' 6400	W 1500		W 10665	E 4 3000		W 10665	C 5000
		Alice B Gillmore E 69 ft				5500	B		5000	E 5000		W31' 5500 E.69' 7000	E 5000		W 10500	W 3500		W 10500	W 3500
			T. S. Hartwell	2730 924	S 1/2	2150	O		4300	S 200		15500	S 200		W 7000	S 200		7000	S 200
			Johnson & Connell	1643 616	N 1/2	2150	C			N 750		5500	N 750		W 7000	N 750		7000	N 750
			J. D. Dexter				D		4800	200		11000	200		W 14000	200		14000	200
	D. C. Reed	Ellen M. Hitchcock		2316			E					11000			W 12000			12000	
	"	"					F					16500	360		W 17500	360		17500	360
	W. E. Hammond		John Long				G		5500	450		8000	450		W 15000	450		15000	450
			Mary E. Rogers				H		3700	225		5900	225		W 12000	225		12000	225
Duncan Mc Kenzie	Arthur G. Little	Wm. S. Little		13. 4855			I					5000	140		W 12000	140		12000	140
	First Presbyterian Church		First Presbyterian Church				J		3700	200		5000	200		W 12000 Exempt	200		12000	200
	" "		First Presbyterian Church				K		3700	3750		5000	3750		W 12000	C 3750 H		12000	C 3750 H
	" "						L		6500			10000			W 20000			12000	
	M Hall		Baxter & Shepard	2867 958			A	47	6000	N 625		9000	N 625		W 15000			15000	
	"						B		3700	S 625		5000	S 625		W 10000	1875		10000	1875
	"						C		3700	M 625		5000	M 625		W 10000			10000	
			City Property				D		0			0			0				
							E					0							
							F					0							
							G					0							
							H					0							
							I		0			0			0				
	E. R. Thompson	Thos. J. Hayes	Hayes & Hayes	2429			J		3600	N 225 S 225		4500	N S 225		W 8000	450		8000	450
	W. R. Burns	"	W. R. Burns	1368			K		3600	N 225 S 225		4500	N S 225		W 8000	450		8000	450
							L		5000	350		8000	350		W 13000	1000		13000	2000 (25)
	Louis J. Wilde Est Leo		Frank D. Botsford est.	2601			A	48	5000	575		7000	575		W 12000	575		12000	575
	"						B		3500			4000			W 7000			7000	
			San Diego Club.	1646 699			O		3500	1250		4000	1250		W 7000	1250		7000	1250
			Mrs. Wellthy A. Buchner,				D		3500	250		4000	250		W 7000	250		7000	250
			Kate S. Morris	3556 1351			E		3500	600		4000	600		W 7000	600		7000	600
			First Baptist Church				F		4200			5000			W 8000			8000	
							G		4000	3750		4500	3750	ex	7500	C 3750 H		7500	C 3750 H
			James M. Taylor.				H		3200			3800			ex 6500			ex 6500	
							I		3200	315		3800	315		W 6600	315		6500	320
A. Wilkinson $40							J					3800	440		W 6600	440		Sec 5200 Mo 1300	5440
Louis J. Wilde Est Leo N 10 ft	Louis J. Wilde Est Leo	L. J. Wilde	T. D. Johnson	1972 2617 3091			K					3800	300		W 6500	12000		6500	12000
" " all	"	"					L		5000	300		5500	300		W 11000	Wife's Estate		11000	
" " all																			

Index to Property in Horton's Addition Addition

The Last Name Given is the One to Whom Property is Assessed

The Last Value Given is the Assessed Value for the Present Year.

NAME OF OWNER, At Noon on First Day in January, 1911	NAME OF OWNER, At Noon on First Day in January, 1910	NAME OF OWNER, At Noon on First Day in January, 1909	NAME OF OWNER, At Noon on First Day in January, 1908	MORTGAGES	DESCRIPTION OR BOUNDARY FOR ASSESSMENT	Lot	Block	Value of Real Estate 1908	Value of Improvements 1908	CHECK	Value of Real Estate 1909	Value of Improvements 1909	CHECK	Value of Real Estate 1910	Value of Improvements 1910	CHECK	Value of Real Estate 1911	Value of Improvements 1911	CHECK
Mary A Corbett	J.A. Brown Agt	J. A. Brown	A.H. Darrah. Est.			A	49	4500	300		5000	300	W	10000	300	W	10000	300	W
"	"	"				B		3000	25		3500	25	W	6500	25	W	6500	25	W
			Emma A. Hoff	2608 847		C		3000	1325		3500	1325	W	6000	2825	W	6000	3250	W
						D		3000	1500		3500	1500	W	6000		W	6000		W
			H.W. Wilcox	2847 2919		E		3000	700		3500	700	W	6000	700	W	6000	700	W
			C.A. Dievendorf	E half 2347, 2707	E40'						E40' 1500		W	2400	E40' 1050	W	2400	E W 1050	W
amelia B Fehlmann W60	amelia Fehlmann W60	Louise V. Hedge E40' Amelia B. Fehle W60'	J.A. Thompson	4647		F		3600			W 2400		W	4600		W	4600		W
		J.A. Thompson Woodberg W½ F. Danberg W½			E½ N½	G		3500	E½ 550		2250	E½ 550	W	3575	E 550	W	3075	E 600	W
		Emma B Adams									W½ S 1800		W	2925		W	W 2925		W
						H					W½ 1700		W	2920		W	W 2920		W
			Miss Emma D. Adams		N½ of E½ S½ of E½	H		2600			N½ of½ 900		W	1540	of E½ 25	W	1540	E W 25	W
	Harriet E Baldwin S½ of E½	Harriet E. Baldwin S½ of E½				H					S½ of½ 900		W	1540		W	1540	S½ E W 25	W
			Miss Emma D. Adams			I		2600	750		3500	750	W	6000	750	W	6000	750	W
			E.C. Field			J		2600	450		3500	450	W	6000	450	W	6000	450	W
	Almyra H. Pauly Est		Mrs. A.H. Pauly			K		2800			3500		W	6000		W	6000		W
	"					L		4000	1500		5000	1500	W	9000	1500	W	9000	1500	W
		Emma R. Sheldon		4394 4397 2946		A	50				4200	1625	W	8000	1625	W	8000	1625	W
				4384 2942		B					3500	625	W	5500	625	W	5500	625	W
	Annie H. Darrah	Sanford " Darrah				C					3300	490	W	5500	490	W	5500	490	W
						D		2600	625		3300	625	W	5500	625	W	5500	675	W
			Helen L. Leatham			E		2600	725		3300	725	W	5500	725	W	5500	725	W
						F		3300			3800		W	6000		W	6000		W
		Helen L. Leatham W 25 ft Philip Morse W 75 ft	Philip Morse,		E 75 ft	G		3300	E 725		W.25' 1850 E.75' 2950	E 725	W	13340 4660	E 725	W	W 13340 E 4660	E 725	W
		" Helen L. Leatham W 25 ft	Helen L. Leatham		W. 25 ft	H		2500	W 625		E.75' 2300 W.25' 700	W 625	W	3885 1165	W 625	W	3835 W 1165	W 625	W
		Sarah A.V. Griffin Est 1911				I					3000	315	W	3000	315	W	3000	310	W
			Helen L. Leatham			J		2500	750		3000	750	W	3000	750	W	3000	750	W
	mr nichols w½	Halsey W Allen W½ Mary E. Fairbanks E½	Halsey W. Allen		W½	K		2600	E 625		W½ 1400 E½ 1600	E 625	W	2335 2665	E 625	W	2335 E 2665	E 625	W
Mary E Fairbanks E½ A.H. Sweet W½	mr nichole w½	" Halsey W. Allen W½	Mary E. Fairbanks		E½	L		4000	W 400		E½ 2500 W½ 1700	E 750 W 450	W	4165 2835	E 750 W 400	W	E 4165 W 2835	E 750 W 400	W
	F.J. Barnes		Frederick J. Barnes			A	51	3800			4200		W	5000		W	5000		W
	"					B		2500			3000		W	4500		W	4500		W
	William A Winship	W. A. Winship		3359		C					3000	625	W	4500	625	W	4500	625	W
			Augusta C. Aber	2765 938	S. 35 ft N. 15 ft	D		2400	S 250		2100	S 250	W	3150	S 250	W	3150	S 250	W
	William A Winship	W. A. Winship		3359		D					900		W	1350		W	1350		W
			Mrs. A.C. Kaidel			E		2400	1325		3000	1325	W	4500	1325	W	4500	1325	W
						F		3200			3500		W	5000		W	5000		W
		Drusilla C. Daily		3750 1446		G					3000	1000	W	3000	1000	W	3000	1000	W
		Ellen M. Hitchcock				H					2000		W	2100		W	2100		W
Ellen M Rogers		"				I					2000	15	W	2100		W	2100		W
Ellen M. Rogers		"				J					2000	150	W	2100	150	W	2100	150	W
Mary G Mills						K					2000	150	W	2100	150	W	2100	150	W
			J.V. Drumford Estate			L		2000	250		3000	230	W	3500	230	W	3500	230	W

Index to Property in Horton's Addition. Addition

The Last Name Given is the One to Whom Property is Assessed

NAME OF OWNER, At Noon on First Day in January, 1911	NAME OF OWNER, At Noon on First Day in January, 1910	NAME OF OWNER, At Noon on First Day in January, 1909	NAME OF OWNER, At Noon on First Day in January, 1908	MORTGAGES
			Amanda J. Fullerton	~~325~~ ~~5549~~ 1514, 511
Mrs. N. A. Kutzner		Edward W. Burson		
	Richard J. Hipswell		W. F. Hill	
	" &		R. J. Hipswell	2543
		Mathilde Cliff	Mathilda Viot	
		Carrie R. B. Frisbie	Sam Perry Smith	
Centicostal Church of the Nazarine		"	Carrie R. B. Frisbie	
Carrie R. B. Frisbie			J. C. Donahue	
			Geo. A. Crippen Inv. Co.	
			W. B. Norris	
			Wm. A. Hamer	
		Caroline A. Clark	Caroline A. Clarke	
		Mrs M A Danley	Margaret A. Danley	
	Laura A. Nihell		Elizabeth Weddle	
		Chas. C. Gleckler	C. C. Glecker	~~357~~ 2549
		F. W. Kampling	F. Kampling	
		Caroline A Clark	Caroline A. Clarke	
			Sarah Jacobs	
	Henry Menke W 1/2 Margaret Meyer E 1/2 Henry Menke W 1/2 Margaret Meyer E 1/2	Anna G. Menke W 1/2 L. M. Meyer E 1/2 Anna G. Menke W 1/2 L. M. Meyer E 1/2	Henry Menke C. W. Meyers	~~E 1/2~~ 2164
			City Property.	

The Last Value Given is the Assessed Value for the Present Year.

DESCRIPTION OR BOUNDARY FOR ASSESSMENT	Lot	Block	Value of Real Estate 1908	Value of Improvements 1908	CHECK	Value of Real Estate 1909	Value of Improvements 1909	CHECK	Value of Real Estate 1910	Value of Improvements 1910	CHECK	Value of Real Estate 1911	Value of Improvements 1911	CHECK
	A	52	1800	325		2800	325	W	2800	325	W	2800	325	W
	B		1200	175		1800	175	W	1800	175	W	1800	175	W
	C					1800	1125	W	1800	1125	W	1800	1125	W
	D		1200			1800	175	W	1800	175	W	1800	175	W
	E		1200	E 10		1800	150	W	1800		W	1800		W
	F		1500	W 500		2200	W 500	W	2200	650	W	2200	650	W
	G		1200	E 175 W 200		2000	E 175 W 200	W	2000	200	W	2000	200	W
	H		900			1600		W	1500		W	1500	250	W
	I		900	450		1800	450	W	1500	450	W	1500	450	W
	J		900			1000		W	1200		W	1200		W
	K		1000	25 E 400		1000	475 E 400	W	1500	475	W	1500	475	W
	L		1400	W 300		2500	W 300	W	2500	700	W	2500	700	W
	A	53	1500	30		2200	30	W	2200	40	W	2200	40	W
	B		1400			1800		W	1800	10	W	1800	10	W
	C		1400	160		1800	160	W	1800	160	W	1800	160	W
	D		1600	150		1800	150	W	1800	150	W	1800	150	W
	E		1600	275		1800	275	W	1800	275	W	1800	275	W
	F		2200	250		3000	250	W	3000	250	W	3000	250	W
	G		1500			2000		W	2200		W	2200		W
	H		900	175		1000	175	W	1300	175	W	1300	175	W
	I		900	150		1000	150	W	1300	150	W	1300	150	W
	J		900			1000		W	1300		W	1300		W
W 1/2	K	53	~~900~~ 900	E 200	E 1/2	1200	E 200	W	1480	320	W	1200	320	W
E 1/2	K	53	~~900~~ 900	W 250	W 1/2	800	W 225	W	800	E 225	W	800	E 225	W
E 1/2	L	53	1200	E 250	E 1/2	1000	E 250	W	1000	E 250	W	1000	E 250	W
	A	54	0			0			0					
	B					0								
	C					0								
	D					0								
	E					0								
	F					0								
	G					0								
	H					0								
	I					0								
	J					0								
	K					0								
	L		0			0			0					

Index to Property in Horton's Addition. Addition.

The Last Name Given is the One to Whom Property is Assessed

NAME OF OWNER, At Noon on First Day in January, 1911	NAME OF OWNER, At Noon on First Day in January, 1910	NAME OF OWNER, At Noon on First Day in January, 1909	NAME OF OWNER, At Noon on First Day in January, 1908	MORTGAGES
		J. E. Shimer	J. E. Shimer	3050 104-3
Mrs. J. H. Elwell	Mrs. E. Carlton Elwell	Sarah E. Hooker	Mrs. J. H. Elwell	
		Mrs Belle Hooker	S. A. Hooker	1445 531
E E McCracken	Mrs. E. McCracken	E. E. McCracken	J. F. McCracken	
	Delia Lewis McKittrick E½	anna L Stacy W½ Delia Lewis E½	Delia Lewis	
	" " " "	Anna L Stacy W½		
			Jennie W. Snyder	
	C. V. O'Brien	Mrs. C. V. O'Brien		3785 1461
			Hewlett Scudder	
			Johanna Reimers	
			Johanna Reimers	
			A. W. Belden	
			San Diego Feed Mills	
			E. R. Thompson	
		Mrs Lizzie Dow Watson Est	Mrs. L. F. Watson Estate	
	Elizabeth Lawrence W½	Owen C. Thompson E½ Lizzie Lawrence W½	Lizzie Lawrence	E½-25½
	Elizabeth Lawrence W½	Owen C. Thompson E½ Lizzie Lawrence W½	Owen C. Thompson	E½-25½ L. 3829
			Owen C. Thompson	3829 2542
			Owen C. Thompson	
			Mary C. Burgess	
			Mary C. Burgess	
			W. P. Rothenus	
L. F. Schoenfeldt	C. Hinsdale Nelson		Mrs. C. H. Hinsdale	3807 1497
		Caroline A. Clark	Caroline A. Clarke	
L. F. Schoenfeldt	C. Hinsdale Nelson		Mrs. C. H. Hinsdale	3807 1497
	San Diego Feed Mills	J. C. Rice	D. C. Reed	4626
	"	"		
			H. M. Landis	4407 2057
	Union Life & Trust Co		Alfred Stahel	4494 3261
	Kate Gregg	Mrs. Katie Gregg		
			A. M. Ingersoll	
			Carrie B. C. Frisbie	1052 468
			Mrs. Jessie Heath	
			Maggie Whitehead	2186
			W. H. Mattax	2123

City of San Diego, California. Horton's Addition.

The Last Value Given is the Assessed Value for the Present Year.

DESCRIPTION OR BOUNDARY FOR ASSESSMENT	Lot	Block	Value of Real Estate 1908	Value of Improvements 1908	CHECK	Value of Real Estate 1909	Value of Improvements 1909	CHECK	Value of Real Estate 1910	Value of Improvements 1910	CHECK	Value of Real Estate 1911	Value of Improvements 1911	CHECK
	A	55	3300	725		3800	725	W	6000	725	W	6000	725	W
	B		2200	1000		3000	1000	W	5000	1000	W	5000	1000	W
	C		2200	250		3000	250	W	5000	250	W	5000	250	W
	D		2200	450		3000	450	W	5000	450	W	6000	450	W
E½	E		900 1300	2200 E 350	W½ E½	2800 1800 E 350		W E	2630 2370 E W 25	W 410	W E	2630 W 410 2370 E W 25		W E
	F			3200 W 450	W½	1800 W 450		W	3600		W	3600 W 410		W
	G			3200		3800		W	5300		W	5500		W
	H			2200		3000		W	4000		W	4000		W
	I					3000	150	W	4000	150	W	4000	150	W
S. 37½ ft	J		1650	2200 S 700		2250	S 700	W	3000	S 700	W	3000	S 700	W
N 12½ f	J		650			750		W	1000	W 1000	W	1000	W 1000	W
	K			2200 1000		3000	1000	W	4000	all	W	4000		W
	L			3000 800		3800	800	W	5000	800	W	5000	800	W
	A	56	3600	2000		4200	2250	W	6500	2250	W	6500	2250	W
	B		2500			3000		W	5500		W	5500		W
	C		2500	50		3000		W	5600		W	5500		W
	D		2500	350		3000	350	W	5600	350	W	5500	350	W
N½	E		1450 2050	W 225	E½	1200 W	225	W	2200		E	2200		W
S½	F		1050 1450	2500 W 625	W½	1800 W	625	W	3300	W 850	W	3300 W 450		W
					E½	1850 E	25	E	3000	W 425	E	3000		E
	G		3500	W 775	W½	2150 W	750	W	3500	W 750	W	3500 W 750		W
S½	H		1150	2300 S 50		4000	250	W	6500	250	W	6500	2250	W
N½	H		1150	N 175		1500 N	175	W	2750	W 175	W	2750 W 175		W
	I		2300	300		3000	300	W	5500	300	W	5500	300	W
	J		2300	400		3000	425	W	5500	425	W	5500	425	W
N 3 ft	K		138	2300 N 175		200		W	330		W	330		W
S 47 ft	K		2162	S 125		2800 S	125	W	5170	S 125	W	5170	300	W
	L			3500 575		4000	575	W	6000	575	W	6000	2350	W
				N 300			N 300	W						
	A	57	4200	S 200		5000	S 200	W	8000	500	W	8000	500	W
				N 175			W 175							
	B		3000	S 150		3500	S 150	W	6000	225	W	6000	225	W
				N 100			W 100							
	C		3000	S 225		3500	S 225	W	6000	325	W	6000	325	W
	D		3000	200		3500	200	W	6000	200	W	6000	200	W
	E					3500	100	W	6000	100	W	6000	100	W
	F		4200	E 375 W 500		5000	E 375 W 500	W	8000	875	W	8000	875	W
	G		4000	E 250 W 75		4500	E 250 W 75	W	7000	365	W	7000	360	W
	H		2600	275		3200	275	W	6000	275	W	6000	275	W
	I		2600	160		3200	160	W	6000	160	W	6000	160	W
	J		2600	300		3200	300	W	6000	300	W	6000	300	W
	K		2600	675		3200	675	W	6000	675	W	6000	675	W
	L		4000	250		4500	250	W	7500	250	W	7500	250	W

Index to Property in Horton's Addition Addition

City of San Diego, California.

25

Horton's Addition

The Last Name Given is the One to Whom Property is Assessed

NAME OF OWNER, At Noon on First Day in January, 1911	NAME OF OWNER, At Noon on First Day in January, 1910	NAME OF OWNER, At Noon on First Day in January, 1909	NAME OF OWNER, At Noon on First Day in January, 1908	MORTGAGES
		Mrs P. E. Keith	Mrs. P. E. Aringle	4529 2145, 2718, 33.0 2550
Nauman & Rosenfeld	J. Naumann	Belle Decker		
		Nathan Watts	Ella A. Watts	
		Patrick Martin	Patrick Martin	
		"	Harry H. Stine	4000 1678
		"		
	Alice W. Hazzard		H. G. & S. Newhart	
	"	Alice W. Hazzard	Alice W. Hazard	
			Mrs. Wm. Stockman	
		E. Wineburgh		3976
			Johanna Reimers	
			Mrs. E. de S. Harrison	
			E. A. Scott	
		Mrs P. E. Keith Und 1/2 of N 1/2 W. H. Arnold " "	Mrs. P. E. Aringle	
			Sophia A. Remondino	
			Geo. Wade	
			Geo. Burnham	2664 881
		C. M. Johnson, G. N. Gilbert, J. E. Connell	P. M. Johnson et al	1327
		C. M. Johnson, G. N. Gilbert, J. E. Connell	P. M. Johnson et al	1327
Viola M. Lindsay			Faulnie L. Barrows	4663
			Viola M. Lindsay	
			Viola M. Lindsay	
			Faulnie L. Barrows	4663
			Viola M. Lindsay	
	F. A. De Luca		Frank A. De Luca	4643
		C. M. Johnson, G. N. Gilbert, J. E. ~~Gilbert~~ Connell	P. M. Johnson et al	1327
	F. A. De Luca		Viola M. Lindsay, ~~Int. to Dese.~~	
			Frank A. De Luca, ~~Int. to Dese.~~	4643
		C. M. Johnson G. N. Gilbert J. E. ~~Gilbert~~ Connell	P. M. Johnson et al	1327
			Emma J. Alvord	1744 636
	Mary Ely		Chas. R. Sellers	
	William G. Morgan		W. G. Morgan	4203 1866
Orrin Scott	M Hall		John D. Wakley	2561
"	"		John D. Wakley	
	William G. Morgan		W. G. Morgan	4203 1866

The Last Value Given is the Assessed Value for the Present Year.

DESCRIPTION OR BOUNDARY FOR ASSESSMENT	Lot	Block	Value of Real Estate 1908	Value of Improvements 1908	CHECK	Value of Real Estate 1909	Value of Improvements 1909	CHECK	Value of Real Estate 1910	Value of Improvements 1910	CHECK	Value of Real Estate 1911	Value of Improvements 1911	CHECK
	A	58	5000	410		7000	540	W	10000	540	W	10000	540	W
	B					4000	300	W	8000	300	W	8000	300	W
	O		3500	375		4000	375	W	7000	375	W	7000	375	W
	D		3500			4000	1700	W	7000	1700	W	7000	1700	W
	E		4000			4500		W	9000		W	7000		W
	F		5800	275		7000	275	W	10000	275	W	10000	275	W
Ogdens Sub.	1		3200	400		3800	400	W	7000	400	W	7000	400	W
	2		3400	735		5000	730	W	8000	735	W	8000	750	W
	3		3000	325		4000	325	W	5200	325	W	5200	325	W
	J					4000	325	W	6500	325	W	6500	325	W
	K		3000	1250		4000	1250	W	6500	1750	W	6500	1250	W
	L		4500	175		6000	175	W	9000	175	W	9000	175	W
	A	59	6000	225		15000	225	W	17000	225	W	17000	225	W
N 1/2 Und 1/2 of N 1/2	B		4200	N 100		5000	N 100	W	2750	N 100	W	2750	1/2 450	W
S 1/2	B		2100	S (50) Geo. Wade		5000	S (50)	W	5500	S (50)	W	5500	S (50)	W
N 1/2	O		2100			4200	N 500	W	5500	N 500	W	6500	N 500	W
S 1/2			2100	S 125		5000	S 125	W	5500	S 175	W	6500	S 175	W
	D		4200	400		10000	400	W	11000	300	W	12000	300	W
N 5 ft	E		530	H. O. Fuller E 46 ft 600		1000		W	1100		W	1300		W
W 64 ft of S. 45 ft	E		4000			7200		W	7920		W	9320		W
E 36 ft of S. 45 ft			770	W 1900		1800	Fuller 100	W	1980	Fuller (100)	W	2380	(100)	W
E. 36 ft	F		2800			4320	400	W	4860	E 400	W	4860	E 400	W
W. 64 ft	F		7200	1900		11680	1500	W	13140	W 1500	W	13140	W 1500	W
W 46 ft	G		2600			3500	W 325	W	5190	W 325	W	5190	W 325	W
E 54 ft	G		3900	E 2000		4600	E 2000	W	6810	E 2000	W	6810	E 2000	W
W 5 ft	H		4500			500		W	800		W	800		W
Beg. at SW Cor. Th. E. 46'; Th. N. 14'; Th. E. 1'; Th. N. 7'; Th. E. 24' Th. S. 6'; Th. E. 29' to E. line; Th. N. 30'; Th. W. 100'; Th. S. 45' to beg.	H			Lindsay 200		3000	200	W	4800	200	W	4800	200	W
Beg. at S.E. cor.; Th. N. 15'; Th. W. 29'; Th. N. 6'; Th. W. 24'; Th. S. 7'; Th. W. 1'; Th. S. 14'; Th. E. 54' to beg.	H					1500		W	2400		W	2400		W
	I		4000	450		4500	450	W	8000	450	W	8000	450	W
S 1/2	J		2000			4000	S 125	W	4000	S 125	W	4000	S 125	W
N 1/2			2000	N 115		2250	N 115	W	4000	N 115	W	4000	N 120	W
E 1/2	K		2300			4600	E 75	W	5300	E 75	W	5300	E 75	W
W 1/2	K		3200			1850	2250	W	3700		W	3700		W
W 1/2	L		1700	2250		3400		W	5950	W 2750	W	5950	W 2750	W
E 1/2	L		2300	500		4600	500	W	8050	E 600	W	8050	E 500	W

Index to Property in Horton's Addition. Addition

City of San Diego, California.

The Last Name Given is the One to Whom Property is Assessed

The Last Value Given is the Assessed Value for the Present Year.

NAME OF OWNER, At Noon on First Day in January, 1911	NAME OF OWNER, At Noon on First Day in January, 1910	NAME OF OWNER, At Noon on First Day in January, 1909	NAME OF OWNER, At Noon on First Day in January, 1908	MORTGAGES	DESCRIPTION OR BOUNDARY FOR ASSESSMENT	Lot	Block	Value of Real Estate 1908	Value of Improvements 1908	CHECK	Value of Real Estate 1909	Value of Improvements 1909	CHECK	Value of Real Estate 1910	Value of Improvements 1910.	CHECK	Value of Real Estate 1911	Value of Improvements 1911	CHECK
		Timken Investment Co	Henry Timken			A	60	24000			30000		✓	30000		✓	30000		✓
		"	"			B		15000			18000	5000	✓	18000	50000	✓	18000	744750	✓
		"	Henry Timken		N 1/2 7500	J		15000			9000		✓	9000		✓	9000		✓
John H Snyder			J. H. Snyder		S 1/2 7500	C			N 750		9000		✓	9000	7500	✓	9000	7500	✓
"			J. H. Snyder			D		15000	7500		18000	7500	✓	18000		✓	18000		✓
		Sefton Investment Co	James D. Phelan et al		S/2 7500	E		15000			9000		✓	9000	all	✓	9000	see	✓
		"			N 1/2	E			N 250		9000	N 250	✓	9000	N 250	✓	9000	250	—
						F		26000			30000		✓	30000		✓	30000		✓
			James D. Phelan et al			G		12000	7500		18000	7500	✓	20000	7500	✓	20000	7750	✓
		"				H		7000			12000		✓	16000		✓	16000		✓
			Chas. A. Dake	2500		I		7000			12000		✓	16000		✓	16000	500	✓
		Geo. C. Wimberly Sadie Lyncs Hall Post	Geo. C. Wimberley	3166 1117 675	W 1/2 3500	J		7000	N 125		6000	N 125	✓	8000	N 125	✓	8000	N 130	✓
					S 1/2	J			S 950		6000	S 950	✓	8000	S 950	✓	8000	S 950	✓
W.E Walsh	Ivy L Walsh	W E Walsh	Ivy Leatham Walsh Catherine T. Hewitt	454 2147		K		7000	Both T Hewitt 250		12000	Both T. Hewitt 250	✓	16000	W Walsh 250	✓	16000	one	✓
						L		9000	2000		16000	7000	✓	20000	2000	✓	20000	2000	✓
			Ralph Granger			A	61	46000	Fox-Heller 4100		50000	Fox & Heller 4100	✓	50000	Fox Heller 4100	✓	50000	Fox Heller 4600	✓
			Francis Kahn	7/67, 2344, 4668		B		35000			37000		✓	37000		✓	37000		✓
O A & L G Nesmith	Loring G Nesmith et al		Loring G. Nesmith	407 43		C		35000	N 3750 S 4000		37000	N 3750 S 4600	✓	37000	8750	✓	37000	8750	✓
John H. Gay.			John H. Gay Jr Mary McKee, Stella M. Cunningham Pacific Coast Comm & Trust Co.			D		35000	7500		37000	7500	✓	37000	7500	✓	37000	7500	✓
						E		35000	2250		37000	2250	✓	37000	2250	✓	37000	2250	✓
						F		46000	3190		48000	3190	✓	48000	3815	✓	48000	3820	✓
		Geo J. Chambers Meyer & Davidson				G		30000	10000		32000	10000	✓	37000	10000	✓	32000	10000	✓
						H					18500	3500	✓	25000	3500	✓	25000	3500	✓
						I					18500	760	✓	25000	265	✓	25000	270	✓
	W. E Hammond		John Long	2405 967	W 1/2 8000	J		16000			9250	N 88	✓	12500	N 88	✓	12500	N 90	✓
			Frank P Reed		S 1/2 8000	J			S 175		9250	S 87	✓	12500	S 87	✓	12500	S 90	✓
	W. E Hammond		John Long		W 1/2 8000	K		16000	N 950		9250	N 950	✓	12500	N 950	✓	12500	N 950	✓
Mattie S. Davis			W. J. Davis	337 111	S 1/2 8000	K			S 950		9250	S 950	✓	12500	S 950	✓	12500	S 950	✓
			Henry H. McGrabb			M		27000	2500		34000	2500	✓	34000	2500	✓	34000	2500	✓

Index to Property in Horton's Addition. Addition

City of San Diego, California. Horton's Addition.

The Last Name Given is the One to Whom Property is Assessed

The Last Value Given is the Assessed Value for the Present Year.

NAME OF OWNER, At Noon on First Day in January, 1911	NAME OF OWNER, At Noon on First Day in January, 1910	NAME OF OWNER, At Noon on First Day in January, 1909	NAME OF OWNER, At Noon on First Day in January, 1908	MORTGAGES	DESCRIPTION OR BOUNDARY FOR ASSESSMENT	Lot	Block	Value of Real Estate 1908	Value of Improvements 1908	CHECK	Value of Real Estate 1909	Value of Improvements 1909	CHECK	Value of Real Estate 1910	Value of Improvements 1910	CHECK	Value of Real Estate 1911	Value of Improvements 1911	CHECK
			Garretson Investment Co.			A	62	25000	E 3250		28500	E 3250	✓	28500	4250	✓	28500	4250	✓
						B		15000	W 1000		16000	W 1000	✓	16000		✓	17000		✓
			Cobb & Culver	1954		C		14000	N 1000 S 1400		15000	N 1000 S 1500	✓	15000	2500	✓	15000	2500	✓
			A. M. Ingersoll			D		14000	N 950 S 950		15000	N 950 S 950	✓	15000	1900	✓	15000	1900	✓
			Ella G. Scott			E		13000	1250		15000	1750	✓	15000	1250	✓	15000	1250	✓
			Amy Deecke			F		15000	3250		20000	3250	✓	20000	3250	✓	20000	3250	✓
	James R. McNeece	Fanny L. Keating				G					48000	6000	✓	48000	16000	✓	48000	16000	✓
	"	"			S. 10 ft.	H					7400		✓	7400		✓	7400		✓
			Florentine Reichten		N. Hoff	H		28000	35000	N 2000	29600	N 2000	✓	29600	2000	✓	29600	2000	✓
			R. J. Walsh	3029 1030	S. 1/2	I		17500	35000	S 1250	18500	S 1250	✓	18500	S 1250	✓	18500	S 1250	✓
M. J. Walsh.			A. M. Ingersoll	1861 576	N 1/2	I		17500		N 1250	18500	N 1250	✓	18500	N 1250	✓	18500	N 1250	✓
			Mary B. Colt		N 1/2	J		17500	35000	N 450	18500	N 450	✓	18500	N 450	✓	18500	N 2500	✓
			Cobb & Culver	1927 708	S 1/2	J		17500		S 500	18500	S 500	✓	18500	S 500	✓	18500	S 2000	✓
			Louise R. Cosgrove		S 1/2	K		17500	35000	S 100	18500	S 100	✓	18500	S 100	✓	18500	S 2500	✓
S. Wood Grier		Ellen M. Hitchcock			N 1/2	K				N 125	18500	N 125	✓	18500	N 175	✓	18500	N 2500	✓
	Helena K. Arey	Helena Kathryn Arey	Bank of Commerce Trust Co.			E			46000	8000	50000	7750	✓	50000	7750	✓	50000	7750	✓
						A	63	8000			14000		✓	15000		✓	20000		✓
			Omer C. Thompson	4132 2443	N 1/2	B		4000	N 300		4000	N 300	✓	5000	N 300	✓	7500	N 300	✓
			Lillie F. North		S 1/2	B			S 225		4000	S 225	✓	5000	S 225	✓	7500	S 225	✓
		Joseph A. Dalmazzo				C		4000	225		8000	225	✓	10000	225	✓	12500	225	✓
			Frank J. Kessel	3267		D		4000	475		8000	475	✓	10000	475	✓	10000	480	✓
S. W. Crum			Jennie H. Ash			E		4000	400	Und 1/2	4000		✓	5000		✓	5000		✓
		M. A. Ross Und 1/2	P. I. Earle	Und 1/2 3037 Und 1/2 1033	Und 1/2	E				Und 1/2	4000	250	✓	5000	250	✓	5000		✓
		O. I. Earle Und 1/2	M. A. Ross			F		6000		Und 1/2	6250	750	✓	6250		✓	6250		✓
		M. A. Ross "	Shaffer, Utt & Banks	3484, 4340 1995		G		10000	E 700		18000	E 700	✓	18000	3450	✓	18000	3450	✓
			Edmund Drayer			H		7500	W 2750		15000	W 2750	✓	16000		✓	16000		✓
						I		7500	400		15000	400	✓	16000	400	✓	16000	400	✓
			A. A. Johnson Jr.	4637		J		8000	600		15000	600	✓	16000	600	✓	16000	600	✓
						K		9000	300		16000	300	✓	17000	300	✓	17000	300	✓
						L		18000	1075		26500	1075	✓	26500	1075	✓	26500	1080	✓
			City Property.			A	64	0			0			0					
		H. W. Wilcox	Chas. H. F. Cooper	4566 2199		B		2600	200		7500	700	✓	7500	200	✓	7500	200	✓
			A. H. Sweet			C		2500	875		7500	765	✓	7500	765	✓	7500	765	✓
			Chas. A. Dake			D		2500			7500		✓	7500		✓	7500		✓
		Martha H. Burke	Martha H. Burke			E		2500	175		7500	175	✓	7500	175	✓	7500	175	✓
		"				F		3000	525		8500	575	✓	8500	525	✓	8500	525	✓
			Omer C. Thompson	1833 670		G		5500	2250		12500	2750	✓	12500	2250	✓	12500	2250	✓
						H		3500			8000		✓	10000		✓	10000		✓
			Omer C. Thompson		S 1/2 1750	I		3500			4000		✓	5000		✓	5000		✓
			Henry Holverson		N 1/2 1750	I				N 115	4000	N 115	✓	5000	N 115	✓	5000	N 115	✓
	Ellen A. Baldwin		Henry Holverson			J		3500	40		8000	40	✓	10000	40	✓	12500	40	✓
J. J. Dunn	Union Title & Trust Co		Hyde & Smith	3323 1202		K		3500	3300		8000	5000	✓	10000	4500	✓	15000	5000	✓
			Pythian Hall Assoc.			L		6000	450		12500	440	✓	12500	440	✓	17000	7500	✓

Index to Property in Horton's Addition Addition

City of San Diego, California. Horton's Addition.

28

The Last Name Given is the One to Whom Property is Assessed

NAME OF OWNER, At Noon on First Day in January, 1911	NAME OF OWNER, At Noon on First Day in January, 1910	NAME OF OWNER, At Noon on First Day in January, 1909.	NAME OF OWNER, At Noon on First Day in January, 1908	MORTGAGES
		Wm A Deuress Und 1/2 L A Krampelmeier " " " Wm A. Deuress Und 1/2	Wm A. Deuress C.W. McKee Albert Schoonover James R. McReece	
Adolph Levi "			D. C. Pixley John E. & Wm. B. Bradley	1488 525
E J Swayne Trust "		E.J. Swayne Und 1/2 A. H. Frost Co " " " E.J. Swayne Und 1/2	E.J. Swayne	2699 905
		Sophia A Remondino E/2 Susan B. Cloyd W/2 " Sophia A Remondino E/2	Susan B. Cloyd Sophia A. Remondino	
	C.J. Norse	Mrs C.J. Norse	C.J. Norse Charlotte J. Finch	4604 2235 3757 1453
			Charlotte J. Finch R.H. Thompson Estate	3757 1453
		L.V. Hoover "		2856
		Sherman Bailey	Chas. A. Olmsted Theodore Kenco	2683
City Property K. Olsen E/2 Henrietta Schiller W/2	a.j. Cohn und 1/2 William Olsen und 1/2	K Olsen E/2 R Schiller W/2 K Olsen E/2	R. Schiller K. Olsen	
			M. German	
		Edwin Giddings Geo J. Furlong E/3 F.W. Nademann W/3 Geo. J. Furlong E/3	Peter W. Nademann Geo. J. Furlong L. A. Kleinschmid Estate Ernest W. Roberts	
Geo J Furlong E/3 Grace B. Hatch W/3 J.C. Rice				
			Wm. P. A. O'Brien Theodore Lehmann Theodore Lehmann	
Charles Engebretson		Ida Engebretsen	Chas Engebretsen Hans Strikowski	

The Last Value Given is the Assessed Value for the Present Year.

DESCRIPTION OR BOUNDARY FOR ASSESSMENT	Lot	Block	Value of Real Estate 1908	Value of Improvements 1908	CHECK	Value of Real Estate 1909	Value of Improvements 1909	CHECK	Value of Real Estate 1910	Value of Improvements 1910	CHECK	Value of Real Estate 1911	Value of Improvements 1911	CHECK
Und 1/2 1400 1150	A	65	2800			6000		W	3000		K	3000	W.S	K
	B		2300	10		4000	70	W	3000	75	K	3000	75	K
	C		2200	125		4000	175	W	2000	75	K	2000		K
	D		2000	110		4000	110	W	4000	110	K	4000	110	K
	E		2000	25		4000	95	W	4000	25	K	4000	25	K
	F		3400	350		5500	350	W	5500	350	K	5500	350	K
	G		2600	3750		8500	5000	W	8500	5000	K	8500	5000	K
	H		2200			7500		W	8000		K	8000		K
	I		2400	350		7500	350	W	8000	350	K	8000	350	K
	J		2400	225		7500	225	W	8000	225	K	8000	225	K
09 Und 1/2	K		2500	125		7500	125	W	4000	125	K	4000	75	K
"	L		3000	25		8500	95	W	4250	25	K	4250	75	K
W/2 1440 960	A	66	2400	W/2 225	E/2	2000		W	2000		K	2000		K
E/2 960 640	B		1600	Allen Hartley	W/2	3000	225	W	3000	225	K	3000	225	K
W 33 1/3 ft 1067	C		1600	N 75	W/2	2000		W	2000		K	2000		K
S 16 2/3 ft 533					E/2	1500	allen+Kirr	W	1500	90	E	1500	90	K
	C					2335	N 75	W	2335	N 75	K	2335	N 75	K
						1165		W	1165		K	1165		K
	D		1600	N 75 S 75		3500	S 75	W	3500	S 75	K	3500	S 75	K
	E		1600			3500		W	3500		K	3500		K
	F		2200			4000		W	4000		K	4000		K
	G					8000	275	W	8000	275	K	8000	275	K
	H					2040		W	2210		K	2210		K
S. 17 ft N. 33 ft	H					3960	100	W	4290	100	K	4290	100	K
City 1911	I		1800	50		6000	50	W	6500	500	K	City 0		
	J		1800			6000		W	6500	375	K	6500		K
W 1/2 740 1060	K		1800	W 310	E/2	3500		W	3790		K	3790		K
E 1/2 1060 1540					W/2	2500	W 10	W	2710	W 310	K	2710	W 310	K
					W/2	3500	W 300	W	3500		K	3500		K
	L		2600	E 750	E/2	4500	E 750	W	4500	E 750	K	4500	E 750	K
	A	67	2800	210		8000	210	W	8000	210	K	8000	210	K
	B		2000	200		6000	200	W	6000	200	K	6000	200	K
	C					6000	N 750	W	6000	500	K	6000	750	K
							M 750							
	D					6000	S 250	W	6000	250	K	6000		K
					E/3	1665		W	1665		K	1665		K
W 2/3 1470 2050	E		2000	W 140	W/3	4335	W 140	W	4335	W 140	K	4335	W 140	K
E/3 750	F		2800	W 225	W/3	5670	W 225	W	5670	W 225	K	5670	W 225	K
					E/3	2330		W	2330	W 225	K	2330	W 225	K
	G		4000	100		9000	175	W	9000	100	K	9000	100	K
	H		3000	300		7500	300	W	7500	300	K	7500	300	K
	I		3000	185		7500	185	W	7500	185	K	7500	185	K
S 1/2 1500	J		3000	S 135		3750	S 135	W	3750	S 135	K	3750	S 135	K
N 1/2 1500				N 135		3750	N 135	W	3750	N 135	K	3750	N 135	K
S 1/2 1500	K		3000	S 50		3750	S 50	W	3750	S 50	K	3750	S 50	K
N 1/2 1500				N 125		3750	N 125	W	3750	N 125	K	3750	N 125	K
	L		5000	125		12500	125	W	12500	125	K	12500	125	K

The Last Name Given is the One to Whom Property is Assessed

The Last Value Given is the Assessed Value for the Present Year.

NAME OF OWNER, At Noon on First Day in January, 1911	NAME OF OWNER, At Noon on First Day in January, 1910	NAME OF OWNER, At Noon on First Day in January, 1909	NAME OF OWNER, At Noon on First Day in January, 1908	MORTGAGES	DESCRIPTION OR BOUNDARY FOR ASSESSMENT	Lot	Block	Value of Real Estate 1908	Value of Improvements 1908	CHECK	Value of Real Estate 1909	Value of Improvements 1909	CHECK	Value of Real Estate 1910	Value of Improvements 1910	CHECK	Value of Real Estate 1911	Value of Improvements 1911	CHECK
			Grace Hamilton			A	68	6000	1000		12500	1000	✓	12500	1000	✓	12500	1000	✓
						B		4000			7500		✓	8000		✓	8000		✓
	Bank of Commerce Trustee					C		4000	75		7500	75	✓	8000	75	✓	8000	80	✓
	"					D		4000			7500		✓	8000		✓	8000		✓
	"					E		3500			7500		✓	8000		✓	8000		✓
	"		Geo. R. Harrison	2805, ~~2805~~		F		5000			9000		✓	9000		✓	9000		✓
	"					G		8000			12000		✓	12000		✓	12000		✓
	"					H		4500			8500		✓	8500		✓	8500		✓
						I		5000			8500		✓	8500		✓	8500		✓
Edith H. Williams			J.H. Williams	2859, ~~3105~~		J		5000	2250		9000	9450	✓	10000	2250	✓	10000	2250	✓
"						K		5000	450		10000	450	✓	14000	450	✓	14000	450	✓
"						L		9000	1500		16000	2000	✓	16000	2000	✓	16000	2000	✓
			W.L. Minear			A'	69	10000	525		16000	525	✓	16000	525	✓	16000	5750	✓
			W.W. Whitney			B'		8000	625		13000	675	✓	13000	675	✓	13000		✓
			Louisa T. Mertz	2514		C'		7000	3750		9000	3750	✓	9000	3750	✓	9000	3750	✓
Louise T Mertz	Louisa Mertz		O.W. Cotton			D'		6000			8000		✓	8000		✓	8000		✓
Louis Landt			Ludmilla E. Ibs			E'		5800	2500		8000	9500	✓	8000	2500	✓	8000	2500	✓
			Wm. M.H. Kearney	866, 2623		F'		9000	2000		12000	9000	✓	12000	2000	✓	12000	2000	✓
	Maria H. Cole					G'		32000	7250		35000	7250	✓	35000	7250	✓	35000	7250	✓
	"		Wm. M.H. Kearney			H'		29000			75000		✓	75000		✓	15000		✓
			Emma A. Sutherland	941, 2774	S 1/2 14500	H			N 1450		15000	N 1450	✓	15000	N 1450	✓	15000	N 1450	✓
					N 1/2 14500														
			Elmore Stewart	796, 3909, 421, 1591	N 1/2 14500	I		29000	N 275		15000	N 275	✓	15000	N 275	✓	15000	N 280	✓
		W. Llewelyn			S 1/2				S 1650			S 1650			S 1650			S 1650	
			Elmore Stewart	796, 3909, 421, 1591	N 1/2 14500	J		29000	N 1000		15000	N 1000	✓	15000	N 1000	✓	15000	N 1000	✓
			Geo. H. Johnson		S 1/2 14500				S 150			S 150			S 150			S 150	
	Macomber & Frazier	Macombray & Frazier	Elizabeth D. Macombray		S 1/2 14500	K		29000	S 1525		15000	S 1525	✓	15000	S 1525	✓	15000	S 1530	✓
	Louis Fritz		Louise Fritz		N 1/2 14500				N 200		16000	N 3500	✓	16000	N 3500	✓	16000	N 3500	✓
					Und 1/3 of N 1/2 8500	M		45000	2nd 1/3 * N 2050		9000	N 688	✓	9000	1/3 Error N 763.57	✓	9000	1/3 660	✓
			D.C. Hazelrigg		S 1/2 19500	L			S 1750		21000	S 2250	✓	21000	S 2250	✓	21000	S 2250	✓
			Loring & Co.	206	Und 2/3 of N 1/2 17000	L			2/3 *		18000	N 1317	✓	18000	2/3 Error N 526.57	✓	18000	2/3 370	✓
			Sarah B. Ogden																

Index to Property in Horton's Addition Addition

The Last Name Given is the One to Whom Property is Assessed

NAME OF OWNER, At Noon on First Day in January, 1911	NAME OF OWNER, At Noon on First Day in January, 1910	NAME OF OWNER, At Noon on First Day in January, 1909	NAME OF OWNER, At Noon on First Day in January, 1908	MORTGAGES
Levis Brinton	Julia E.E. Brinton Est.	Levis Brinton (a.)	Julia E.E. Brinton	
			Hannah E. Allen	
		J. H. Hackett	Thomas H. Hacket	
		"	"	
	H.W. Wilcox		Chas. H. T. Cooper	1895 Und 1/5 1259
			Mrs. J.M. Russell	1825, 1495 665, 715
			Samuel G. Ingle	1029 462
			Chas. S. Hardy	
			Geo. E. Phippe	
			Samuel G. Ingle	1029 462
			Robert Blair	
			Geo. E. Phippe	
			Sophia A. Remondino	
			Jennie N. Snyder	
			C.A. Scott	
		James D. Phelan, Alice Phillivan and Mary L. Phelan	James D. Phelan et al	
			Johnson & Connell	4433-2083
			Johnson & Connell	
		Johnson & Connell		4416 1785
Ellen M. Rogers		Ellen M. Hitchcock	Robert H. Blair	
Ruth J. Johnson		Bank of Commerce & Trust Co		2607 896
"		"		
			Lizzie C. Thorndike	
			Wm Wolf	
Ellen M Rogers		Ellen M. Hitchcock		
			Heber Ingle	
			Geo. N. Marsh	
			A. Lundeen	
		Eugene L. Lewis	Edgar L. Lewis	
			Thomas H. Hackett	2700
M.C. Healion	T.H. Hackett J. Don Dunann	Ellen M. Hitchcock		2563
			C. A. Scott	
E.A. Hoffman W 1/2		Maggie C Bradner E 1/2	Martha T. Hoffman	
Maggie C Bradner E E 1/2		D. B. Hoffman W 1/2	Maggie C. Bradner	
" " Est.		" "	Maggie C. Bradner	
Timken Investco	Henry Timken Est	Maggie C. Bradner E 1/2	Henry Timken	
"	"	"		
"	"	"	Henry Timken	

City of San Diego, California. Horton's Addition.

The Last Value Given is the Assessed Value for the Present Year.

DESCRIPTION OR BOUNDARY FOR ASSESSMENT	Lot	Block	Value of Real Estate 1908	Value of Improvements 1908	CHECK	Value of Real Estate 1909	Value of Improvements 1909	CHECK	Value of Real Estate 1910	Value of Improvements 1910	CHECK	Value of Real Estate 1911	Value of Improvements 1911	CHECK
	A	70	45000	2500		48000	2750	✓	48000	2500	✓	48000	2500	✓
Und 1/2 of N/2 7250-225	B		29000	N 450		8000	N 225	✓	8000	225	✓	8000	225	✓
Und 1/2 of N/2 7250-225	B					8000	N 225	✓	8000	225	✓	8000	225	✓
S 1/2 14500-	B			S 450		15000	S 450	✓	15000	S 450	✓	15000	S 450	✓
	C		29000	350		30000	350	✓	30000	350	✓	30000	3500	✓
N/2 14500	D		29000	N 325		15000	N 375	✓	15000	N 325	✓	15000	400	✓
S/2 14500	D			S 800		15000	S 800	✓	15000	S 800	✓	15000	S 800	✓
	E		29000	3000		30000	3000	✓	30000	3000	✓	30000	3000	✓
	F		32000	1000		35000	1000	✓	35000	1000	✓	35000	1000	✓
	G		15000	800		20000	800	✓	25000	800	✓	25000	800	✓
	H		13000	3000		15000	3000	✓	18000	3000	✓	18000	3000	✓
N/2 7000	I		14000	N 300		8000	N 300	✓	9000	N 300	✓	9000	N* 300	✓
S/2 7000	I			S 800		8000	S 800	✓	9000	S 800	✓	9000	S 800	✓
N/2 7250	J		14500	N 70		8500	N 70	✓	9275	N 70	✓	9275	N 70	✓
S 10 ft 2900	J					3200		✓	3500		✓	3500	*	✓
N 15 ft of S/2 4350	J			S 75		4800	S 75	✓	5225	S 75	✓	5225	S 80	✓
	K		15000	25		18000	Burned Walls 450	✓	18000	50	✓	18000	50	✓
	K		30000	4250		32000	4250	✓	37000	4250	✓	32000	4250	✓
	A	71	26000	950		30000	950	✓	30000	9500	✓	30000	9500	✓
	B		14000	N 115		16000		✓	17000		✓	17000		✓
	C		13500	S 75		15000	S 60	✓	16000	170	✓	16000	170	✓
N/2 6000	D		12000	N 40		7500	N 40	✓	8000	40	✓	8000	160	✓
S 1/2	D			S 125		7500	S 125	✓	8000	125	✓	8000		✓
	E		11000	275		15000	275	✓	16000	275	✓	16000	280	✓
	F					18000	350	✓	20000	350	✓	20000	350	✓
	G					14000	140	✓	16000	140	✓	15000	140	✓
	H					12000		✓	13000		✓	12000		✓
S/2 2000	I		4000	S 100		6000	S 100	✓	6500	S 100	✓	6500	S 100	✓
N/2 2000	I			N 100		6000	N 100	✓	6500	N 100	✓	6500	N 100	✓
	J					12000	300	✓	14000	300	✓	14000	300	✓
	K		5500	250		14000	250	✓	15000	250	✓	15000	250	✓
	L		10000	600		18000	600	✓	20000	600	✓	20000	600	✓
W 75 ft 6300	A	72	8000	W 675		12500	W 675	✓	14065	W 600	✓	14065	W 600	✓
E. 25 ft 1700	A			E 75		3500	E 75	✓	3935	E 150	✓	3935	E 150	✓
	B		4500	225		12000	225	✓	14000	225	✓	14000	225	✓
	C		3500	2000		11000	2000	✓	12000	2000	✓	12000	2000	✓
	D					11000	1750	✓	12000	1750	✓	12000	1750	✓
	E		3500			11000		✓	12000		✓	12000		✓
	F		4000			13000		✓	15000		✓	15000		✓
W 1/2 1700	G		380	E 625		E 1/2 4250	E 625	✓	5665	E 625	✓	5665	E 625	✓
E 1/2 1400 2100 1600	G			W 20		W 1/2 3250	W 200	✓	4335	W 400	✓	4335	W 400	✓
	H		3000			W 1/2 2850		✓	3740		✓	3740		✓
	H					E 1/2 3250		✓	4260		✓	4260		✓
	I		3000	425		6000	425	✓	8000	425	✓	8000	425	✓
	J					6000	200	✓	8000	200	✓	8000		✓
	K		350	B. Cake E 85 E 400		6500	E 85 E 400	✓	9000		✓	9000	4250	✓
	L		6500	W 250		8500	W 250 Burned Bungalow	✓	12000	E 600 W 650	✓	12000		✓

Index to Property in Horton's Addition

The Last Name Given is the One to Whom Property is Assessed

NAME OF OWNER, At Noon on First Day in January, 1911	NAME OF OWNER, At Noon on First Day in January, 1910	NAME OF OWNER, At Noon on First Day in January, 1909	NAME OF OWNER, At Noon on First Day in January, 1908	MORTGAGES
	G. N. White		H.W. Wilcox	~~1850~~ 2830, ~~2844~~
			N. D. Tichnor	
	Ellen A. Reynolds		Lecvie D. Reynolds	
			Amelia Rush Est'd	
			Robert Blair	
	Geo. S Kaar		Emma J. Kaar	3360 1225
	"			
	Gordon K Crosby	Southern Title Guar. Co.	J.B. Cochran	~~2648~~ 2335, 2336
			Geo. H. Winbigler	4681
			Central Christian Church	~~2371~~ 823
			N. D. Tichnor	~~3281~~ 1182
			Henry Daggett	~~3581~~ ~~3581~~
		Elizabeth H. Grenfell (est)	Elizabeth H. Grenfell	
		Progressive Business Co		
		"		
			N. D. Tichnor	
			Oscar Breckmure	
			Oscar Breckmure	
H. Goepel			F. S. Banks	2395 2562
"			F. S. Banks	2395, ~~3490~~ 2562
	Geo. R. Harrison	Albert F. Schultz	Elizabeth B. Buchner	~~4274~~ 1876
			Elise Schwarz	
	Geo. R. Harrison	Albert F. Schultz	Elizabeth B. Buchner	~~4274~~ 1876
			Elise Schwarz	
			Fred'k E. Slater	
			Fred D. Milligan	179
		Nathan Watts		
		"		
		"	Ella A. Watts	
		"		
		"		
		"		
			R.L. Clarke.	3662, 3705
			Nellie J. Hess	
			R. L. Clarke	3662, 3705
			Mrs. Christine Fiesman	
			Mrs. Christine Fiesman	

City of San Diego, California. — Horton's Addition.

The Last Value Given is the Assessed Value for the Present Year.

DESCRIPTION OR BOUNDARY FOR ASSESSMENT			Lot	Block	Value of Real Estate 1908	Value of Improvements 1908	CHECK	Value of Real Estate 1909	Value of Improvements 1909	CHECK	Value of Real Estate 1910	Value of Improvements 1910	CHECK	Value of Real Estate 1911	Value of Improvements 1911	CHECK
			A	73	5800	300		7000	300	W	10000	300	W	10000	300	W
			B		3500	1500		5500	1500	W	7500	1500	W	7500	1500	W
			C		3000	700		5500	700	W	7000	700	W	7000	700	W
			D		3000	50		5500	50	W	7000	50	W	7000	50	W
			E		3000	225		5500	225	W	7000	1600	W	7000	1500	W
			F		3800	500		6500	500	W	9000		W	9000		W
			G		3600	1250		5000	1250	W	8500	1250	W	8500	1250	W
			H		2700	1250		3600			6500		W	6500		W
			I		2700	(75)		3600	(75)	W	6500	(50)	W	6500	750	W
			J		2700	500		3600	500	W	6500	500	W	6500	500	W
			K		3000	350		4000	350	W	7000	350	W	7000	350	W
			L		4500	425		6000	425	W	9000	425	W	9000	425	W
			A	74	4200	600		5000	51	W	8000	4500	W	8000	4500	W
			B		2800			3400			6500		W	6500		W
			C		2800	600		3400	600	W	6000	600	W	6000	600	W
			D		2800	275		3400	275	W	6000	275	W	6000	275	W
			E		2800	750		3400	W½ 875 E½ 750	W	6000	1625	W	6000	1625	W
			F		3500			4500		W	8000		W	8000		W
			G					4000	500	W	7500	500	W	7500	540	W
			H					3000		W	5500		W	5500		W
			I		2500	500		3000	500	W	5500	750	W	6000	750	W
			J		2500	175		3000	175	W	5500	175	W	5500	175	W
S. 20 ft	1000		K		2500			1200		W	2200		W	2200		W
W. 30 ft	1500		K			N 450		1800	N 450	W	3300	N 450	W	3300	450	W
			L		4000	750		4500	750	W	7000	750	W	7000	750	W
			A	75	3600	W 1750		2100	W 1750	W	3150	W 1750	W	3150	W 1750	W
			A			E 250		1900	E 250	W	2850	E 250	W	2850	E 250	W
			B		2500			445		W	665		W	665		W
								825		W	1570		W	1570		W
										W						
						750		1730	750	W	2265	750	W	2265	750	W
			C		2500	200		3000	200	W	4500	200	W	4500	200	W
			D		2500	300		3000	300	W	4500	300	W	4500	300	W
			E		2500	325		3000	325	W	4500	325	W	4500	325	W
			F		3000	900		4000	900	W	6500	900	W	6500	900	W
			G		2800	E 350 W 350		3600	E 350 W 350	W	6000	700	W	6000	700	W
			H		2200	250		3000	250	W	4500	250	W	4500	250	W
			I		2200	N 275 S 250		3000	N 275 S 250	W	4500	525	W	4500	525	W
			J		2200			750			1125		W	1125		W
N ¼		550	J			S 375		2250	S 375	W	3375	S 375	W	3375	S 375	W
S 87½ ft		1651														
S ½		1100	K		2200	S 400		1500	S 400	W	2250	S 400	W	2250	S 400	W
N ½		1100	K					1500		W	2250		W	2250		W
			L		3500	300		3800	310	W	6000	310	W	6000	310	W

Index to Property in Horton's Addition. Addition

The Last Name Given is the One to Whom Property is Assessed

NAME OF OWNER, At Noon on First Day in January, 1911	NAME OF OWNER, At Noon on First Day in January, 1910	NAME OF OWNER, At Noon on First Day in January, 1909	NAME OF OWNER, At Noon on First Day in January, 1908	MORTGAGES
			Mrs. L. B. Stephens	
	Geo. S. Parker Jr.	Frank A. Stephens	Frank T. Botsford est	
	Minnie M. Bailey	James A. Bailey Edith M. Wells W½ Jennie Bachenstos E½ Edith M Wells W½	Fanny Bachenstal	W½ 1151
Patrick Martin	Patrick Martin		Central Christian Church	
"	Minnie M Bailey	James A. Bailey	M. Steinmetz	1814 672
			Mrs. E. Leonard	
James Wells, Est.			James Wells	1625 1861 3333 510,
Ida M Grinnell	I. M. Grinnell		Mrs. I. M. Grinnell	4885 3174
			Anna B. Paine	2840
		W. H. Nichols Jr (agt.)		
Charles Engebretson und 1/2 Wm Gross und 1/4 Ed Fletcher "	Engebretson & Gross "	Chas. Engebretsen 1/2 Ed. Fletcher 1/4 & Wm. Gross 1/4	Chas Engebretson	Und ½ 2541
		Jerome C. Ford "		
			W. M. Coates	
Joseph Cullen	Union Title & Trust Co		Abbie S. Hitchcock	
Mrs Jessie Keating	C. W. McKee	Mae I. Hart	W. F. Keating	3485 1299
	H. Curtis	Mrs M. E. Emery	Ellen Anderson	
	Frank G Bartlett	Frank G. Bartlett	Margaret E. Emery	4686
		J. Wesley Payne "	J. E. Rauch	
			Francy J. Payne	
Alwilda Kerfoot, et. al.		Carlton W. Wiggins	P. J. Beall, Guardian Walter W. Couch Mrs. M. J. M. Jones	
	Percy H. Thompson	Mr. E. F. Thompson	E. F. Thompson	

City of San Diego, California. Horton's Addition.

The Last Value Given is the Assessed Value for the Present Year.

DESCRIPTION OR BOUNDARY FOR ASSESSMENT	Lot	Block	Value of Real Estate 1908	Value of Improvements 1908	CHECK	Value of Real Estate 1909	Value of Improvements 1909	CHECK	Value of Real Estate 1910	Value of Improvements 1910	CHECK	Value of Real Estate 1911	Value of Improvements 1911	CHECK
	A	76	3200	425		3600	425	W	5500	425	W	5500	425	W
	B					3000	325	W	4000	325	W	4000	325	W
	C		2200	450		3000	450	W	4000	450	W	4000	450	W
	D					3000	900	W	4000	900	W	4000	900	W
6½ 1000 1200 H/v	E		2200	E 125	W½	1600	900	W	2135		E	2135		E
					E½	1400		E	1865	W 900	W	1865	W 900	W
	F		2700	W 1150	W½	1900	250	W	2720	W 950	E	2720	W 950	E
	I		2700			3500		W	4500		W	4500		W
	H		2200			3000		W	3500		W	3500		W
	I					3000	750	W	3500	750	W	3500	750	W
	J		2200	250		3000	250	W	3500	250	W	3500	250	W
	K		2200	225		3000	215	W	3500	215	W	3500	215	W
	L		3200	275		3500	275	W	5000	275	W	5000	275	W
	A	77	3000	1300		3400	1300	W	4500	1300	W	4500	1300	W
	B		2000	475		2500	1410	W	3000	1410	W	3000	1410	W
	C		2000	1500		2500	1500	W	3000	1500	W	3000	1500	W
	D		2000			2500		W	3000		W	3000		W
	E					2500		W	3000		W	3000		W
	F					3500		W	4000		W	4000		W
	G		2400	1600		3400	1600	W	3500	1600	W	3500	1600	W
	H		1800			2200		W	2500		W	2500		W
	I					2200		W	2500		W	12500		W
	J					2200		W	2500		W	2500		W
	K		1800	440		2200	440	W	2500	440	W	2500	440	W
	L		2400	50		3200	50	W	4000	50	W	4000	50	W
	A	78	2400	125		3000	125	W	3000	125	W	3000	125	W
	B					2200		W	2200		W	2200		W
	C		1800	300		2200	300	W	2200	300	W	2200	300	W
	D		1800	250		2200	250	W	2200	250	W	2200	250	W
	E		1800	60		2200	60	W	2200	60	W	2200	60	W
	F					3000		W	3000		W	3000		W
	G		2000			2800		W	2800		W	2800		W
	H		1400			1800		W	1800		W	1800		W
	I		1400	375		1800	375	W	1800	375	W	1800	375	W
	J		1400	160		1800	160	W	1800	160	W	1800	160	W
	K		1400	225		1800	225	W	1800	225	W	1800	225	W
	L		1800	200		2600	200	W	2600	200	W	2600	200	W

The Last Name Given is the One to Whom Property is Assessed

NAME OF OWNER, At Noon on First Day in January, 1911	NAME OF OWNER, At Noon on First Day in January, 1910	NAME OF OWNER, At Noon on First Day in January, 1909	NAME OF OWNER, At Noon on First Day in January, 1908	MORTGAGES
			Sarah J. Preston	~~3665~~
			W. H. Arnold	
	L. H. Arnold	L. H. Arnold		~~317~~ 1121
			Thos. Larson	2400
		Howard B. Crittenden		
		"		
		Fred H. Downs		
		"		~~3157~~ 2797
			Louisa Wilker	
		Fred. H. Downs		~~3157~~ 2797
			Thos. Larson	
	Susannah J. Westcott		Susan Wescott	
	"			
	John Engebretsen		Nancy A. Jobes	~~3431~~
				~~2381~~ 831
			H. F. Vantilburg	
W. C. Watkins } all.		F. W. Podsapple	F. O. Wadesworth	~~633~~, ~~2697~~ 904
		Lyman Beecher " und 1/3		~~633~~, ~~2697~~ 904
	E. J. Miller all.	W. J. Christian " und 1/3	F. R. Millard	
Anna Remmen W 1/2	L. G. Safford	Alice M. Loomis und 1/3	Mrs. L. G. Safford	
Ole " E 1/2	"			
	C. A. Scott		Etta W. Downing	~~3835~~ 2751
	"			
			Mathilde Hampe	
			H. F. Vantilburg	2380 830
Sarah J. Smith E 1/2		Sarah J. Smith E 1/2	C. D. Richardson	
Anna Remmen W 1/2		O. Remmen W 1/2	O. Remmen	
		"		
		Sarah J. Smith E 1/2	Sarah J. Smith	

The Last Value Given is the Assessed Value for the Present Year.

DESCRIPTION OR BOUNDARY FOR ASSESSMENT	Lot	Block	Value of Real Estate 1908	Value of Improvements 1908	CHECK	Value of Real Estate 1909	Value of Improvements 1909	CHECK	Value of Real Estate 1910	Value of Improvements 1910	CHECK	Value of Real Estate 1911	Value of Improvements 1911	CHECK
	A	79	2400	E 400 W 150		3000	E 400 W 150	✓	3000	550	✓	3000	550	✓
	B		1800			2800		✓	2800		✓	2800		✓
	C					2800	140	✓	2800	140	✓	2800	140	✓
	D		1800	450		2800	460	✓	2800	460	✓	2800	460	✓
	E					2800		✓	2800		✓	2800		✓
	F					3800		✓	3800		✓	3800		✓
	G					3000	750	✓	3000	750	✓	3000	750	✓
	H					2500	300	✓	2500	300	✓	2500	300	✓
N 1/2 S 1/2	I		1600	N 50		1000 2000	50	✓	1000	N 50	✓	1000	N 50	✓
	L					1000		✓	1000		✓	1000		✓
	J		1600	N 300 S 100		2000	N 300 S 100	✓	2000	400	✓	2000	400	✓
	K		1600	E 400		2000	E 400	✓	2000	650	✓	2000	650	✓
	L		2000	W 250		2800	W 250	✓	2800		✓	2800		✓
	A	80	2600	1150		3500	1600	✓	3500	1600	✓	3500	1600	✓
	B		2000			2800		✓	2800		✓	2800		✓
	C		2000	200		2800	200	✓	2800	200	✓	2800	200	✓
	D		2000	400		2800	400	✓	2800	400	✓	2800	400	✓
	E		2000			2800		✓	2800		✓	2800		✓
	F		2800	225		4500	225	✓	4500	225	✓	4500	225	✓
	G		2500			4000		✓	4500		✓	4500		✓
	H		1800			2800		✓	2800		✓	2800		✓
Und 1/2 - Und 1/2	I		1800	875		2800	875	✓	1400	875	✓	1400	see 875	✓
900 - 438			19						1400					
	J		1800	Und 1/3 " 933		2800		✓	2800		✓	2800		✓
	K		1800	350		2800	350	✓	2800	350	✓	E 1500 W 1400	E 675	✓
	L		2400	425		3000	425	✓	3000	425	✓	E 1400 W 1400	W 950	✓
	A	81	2700	800		3500	800	✓	4500	800	✓	4500	800	✓
	B		2200	25		2800	25	✓	4000	25	✓	4000	25	✓
	C		2200	250		2800	250	✓	4000	250	✓	4000	250	✓
	D		2200			2800		✓	4000		✓	4000		✓
	E		2200	E 100		2800	E 100	✓	4500	300	✓	4500	300	✓
	F		3000	W 275		5000	W 175	✓	6000		✓	6000		✓
	G		3000			4500		✓	5000		✓	5000		✓
	H		2200			2800		✓	3500		✓	3500		✓
	I		2000			2800		✓	3000		✓	3000		✓
	J		2000	660		2800	660	✓	3000	800	✓	3000	800	✓
	K		2000	W 175	E 1/2	1600		✓	1710		✓	1200		✓
W 1/2			800		W 1/2	1200	W 125	✓	1290	W 1/2 625	✓	W 1/2 1200	W 1/2 750	✓
E 1/2			1200		W 1/2	1600	W 125	✓	1600		✓	1600		✓
	L		2700	E 400	E 1/2	1900	E 702	✓	1900	E 1/2 700	✓	1900	E 1/2 700	✓

NAME OF OWNER, At Noon on First Day in January, 1911	NAME OF OWNER, At Noon on First Day in January, 1910	NAME OF OWNER, At Noon on First Day in January, 1909	NAME OF OWNER, At Noon on First Day in January, 1908	MORTGAGES
Charles B Covert			C. B. Covert	226 (2440) Nat
"				
		J. Wesley Payne	Nancy J. Payne	
		"	W. E. Sharman	
			H. G. & S. Newhart	
			Geo. W. Webb	
			Edward Hayes	
	Marie Guatelli	Mary Guatell	Mary Guatella	
		Nathan Watts	Ella A. Watts	
		"		
		Olive Grenfell E½		
Elizabeth H Grenfell Est W½ of W½ of W 13 ft of S 13 ft of E½ of		Elizabeth H. Grenfell (est) W½	Elizabeth H. Grenfell	
Olive Grenfell E½ Ex W 13 ft of S 13 ft		"		
		Olive Grenfell E½		
		Elizabeth H. Grenfell (est)	Elizabeth H. Grenfell	
			J. V. Collins	
	Fannie A. Morgan		A. Morgan	1894 2554 2611
	"			
			Mayo H. Thorndike	3804
	William F. Jungk	Sue Warner McKay		3075
	"	L. F. Baas		
		"		
			W. D. K. Gibson	
Showley Bros			Florentine Gerichten	
		W. S. Crosby E½	F. A. Schneider	
		F. A. Schneider W½		
		"		
		W. S. Crosby E½		
			Jennie V. Snyder	
		Germania Building Assn		
		"		
		"		

DESCRIPTION OR BOUNDARY FOR ASSESSMENT	Lot	Block	Value of Real Estate 1908	Value of Improvements 1908	CHECK	Value of Real Estate 1909	Value of Improvements 1909	CHECK	Value of Real Estate 1910	Value of Improvements 1910	CHECK	Value of Real Estate 1911	Value of Improvements 1911	CHECK
	A	82	3000	1000		4000	1000	W	6000	1000	W	6000	1000	W
	B		2400	200		3000	200	W	5000	200	W	5000	200	W
	C		2400			3000		W	5000		W	5000		W
	D		2400	200		3000	200	W	5000	200	W	5000	200	W
	E		2600	1000		3000	1000	W	6000	1000	W	6000	1000	W
	F		3400	265		5000	265	W	8500	275	W	8500	275	W
	G		3000	175		5000	175	W	7000	Rmvd 450 W 175	W	7000	175	W
	H		2200	650		3000	650	W	5000	650	W	5000	650	W
	I		2200	425		3000	425	W	4500	425	W	4500	425	W
	J		2200	500		3000	500	W	4500	500	W	4500	500	W
	K		2200	1500		3000	1500	W	5000	1500	W	5000	1500	W
	L		2800			3600		W	5500		W	5500		W
W½ of W½ of W 13 ft of S 13 ft of E½ Ex W½ of W½ of W 13 ft of S 13 ft of E½ Ex	A	83	3500	W 500	E½	1950	E 500	W	3250		W	3250		W
					W½	2550	W 625	W	4250	W 625	W	4250 W	625	W
					W½	1950		W	3150		W	3335		W
	B		2600	E 500	E½	1450		W	2350	E 500	W	2165 E	500	W
	C		2600	650		3400	650	W	5500	650	W	5500	650	W
	D		2600			3400	Rmvd Collins 125	W	5500	125	W	5500	Collins 125	W
	E		2800			3500		W	6000		W	6000		W
	F		4000			5500		W	9000		W	9000		W
	G		3500			5000		W	8750	1250	W	8750	1250	W
	H		2700			3200	900	W	6000		W	6000		W
	I		2500			3000		W	5000		W	5000		W
	J		2500			3000	Rmvd 250	W	5000	C H 250	W	5000	Howe Atty	W
	K		2500			3000		W	5000		W	5000	750	W
	L		3200			4000		W	7000		W	7000		W
	A	84	3800			6500		W	8500		W	8500		W
	B		3000			5000		W	6500		W	6500		W
	C		3000			5000		W	6500		W	6500		W
W½ of E½ 2200 3100	D		3000	2000		5000	2000	W	6500	2000	W	6500	2000	W
	E		3500	W 600	E½	2250		W	3050		W	3050		W
					W½	3250	W 150	W	4450	150	W	4450	150	W
					W½	2750	W	W	3590	150	W	3590	150	W
	F		5500	E 600	E½	3750	E Rmvd 2700	W	4410	E 100	W	4410	100	W
	G					5500	50	W	9500	50	W	9500	50	W
	H					3800		W	7000		W	7000		W
	I					3500		W	6000		W	6000		W
	J					3500		W	6000		W	6000		W
	K					3500	6000	W	6000	6000	W	6000	6000	W
	L					5000		W	8000		W	8000	Bldg 500	W

Index to Property in Horton's Addition. Addition

The Last Name Given is the One to Whom Property is Assessed

NAME OF OWNER, At Noon on First Day in January, 1911	NAME OF OWNER, At Noon on First Day in January, 1910	NAME OF OWNER, At Noon on First Day in January, 1909	NAME OF OWNER, At Noon on First Day in January, 1908	MORTGAGES
Catherine D Fenn	Mrs. C. D. Fenn		Mrs. C. M. Fenn	
		Lois M. Kimball	Mrs. C. M. Fenn	4498 2135
	R. E. Trognitz		R. A. Trognitz	
			J. W. Kreiss	
		Joseph Wurzell	J. Wurtzell	~~1~~ 163
			Sarah C. Rood	
		Mary M. Kew + Lilla M. Burnham	Mary M. Kew & Lilla M. Burnham	
	Peter Morse		Peter Morse	
	"			
		Mary M. Kew + Lilla M. Burnham		
			Mary M. Kew & Lilla M. Burnham	
			Agatha Schmidt	4700
Maggie C Bradner Est.	Charles Vallin	Chas Vallin	Maggie C. Bradner	~~56~~
			C. Vallin	
			C. A. Dievendorff	
	J. A. P. Vaudain Est		J. A. P. Vaudain	
		Maria C. Brandt		
A H Sweet			Amy M. Sweet	
			W. C. Polhemus	
			D. C. Reed	2771
			Jacob Price	~~667~~
				~~667~~
			Jacob Price	~~668~~
				~~667~~
S. C., E. J., + C. A. Bliss			F. A. Schneider	
			Martha Bliss	4621 2250
			J. S. Harbison	
	H H Bancroft & Sons Inc	H. H. M. G. Paul & Philip & Griffin Bancroft	H. H. & M. G. Bancroft	
Marie F. Tujague	Marie Tujague		Marie F. Tujague	3816
		Geo. J. Chambers		
Christopher Wentz			Walter G. Wentz	1669 604
		Geo. J. Chambers		
			Ed McGurck Est.	
			Anna J. Comstock	4174 2866
			Ed McGurck Est.	
			Ed McGurck Est.	
Odd Fellows Hall Ass'n.			Masonic Building Association	
"			Masonic Building Association	
			Ed McGurck Est.	
	T. H. Hackett		Ed McGurck Est	
			Thos. H. Hackett	
			Sophia A. Remondino	
			Maud Frary	
			John D. Spreckels Jr.	
			John D. Spreckels Jr.	
			Herbert + Titus	1704 623
			Herbert + Titus	

City of San Diego, California. Horton's Addition.

The Last Value Given is the Assessed Value for the Present Year.

DESCRIPTION OR BOUNDARY FOR ASSESSMENT		Lot	Block	Value of Real Estate 1908	Value of Improvements 1908	CHECK	Value of Real Estate 1909	Value of Improvements 1909	CHECK	Value of Real Estate 1910	Value of Improvements 1910	CHECK	Value of Real Estate 1911	Value of Improvements 1911	CHECK
		A	85	4000	460		11000	460	✓	14000	460	✓	13000	460	✓
N/2	1500	B		3000	N 40		3500	N 40	✓	4000	N 40	✓	4000	N 40	✓
S/2	1500				S 200		3500	S 200	✓	4000	S 200	✓	4000	S 200	✓
		C		3000	250		7000	250	✓	8000	250	✓	8000	250	✓
		D		3000	275		7000	275	✓	8000	275	✓	8000	275	✓
		E		4000	75		7500	75	✓	9000	75	✓	9000	75	✓
		F		6600	350		14000	340	✓	14000	340	✓	14000	340	✓
N/2	2500	G		6000	W 1900		4000	W 1900	✓	5335	W 1900	✓	5335	W 1900	✓
E 1/2	1600				E 1500		5000	E 1500	✓	6665	E 1500	✓	6665	E 1500	✓
E 1/2	3500	H		3600			3250		✓	4730		✓	4730		✓
W 1/2	2000	H					2250		✓	3270		✓	3270		✓
		I		3000	225		5500	225	✓	7000	225	✓	7000	225	✓
		J		3000	100		5500	100	✓	7000	100	✓	7000	100	✓
		K		3000	150		5500	150	✓	7000	150	✓	7000	150	✓
		L		3800	250		7000	250	✓	9000	250	✓	9000	250	✓
		A	86	11000	300		16000	300	✓	18000	300	✓	18000	300	✓
		B		9000	1250		12000	1250	✓	14000	1250	✓	14000	1250	✓
		C					12000	1500	✓	14000	1500	✓	14000	1500	✓
Und 1/2	4500 – 750	D		9000	1500		6000	750	✓	7000	750	✓	7000	750	✓
Und 1/2	4500 – 750	D					6000	750	✓	7000	750	✓	7000	750	✓
N/2	4500	E		9000	N 2500		6000	N 750	✓	7000	N 2500	✓	7000	N 2500	✓
S/2	4500	E					6000	6875	✓	7000	S 6875	✓	7000	S 6875	✓
		F		13500	6875		18000		✓	18000		✓	18000		✓
		G		8000			15000	3600	✓	16000	3600	✓	16000	3600	✓
		H		4400	3600		8000		✓	10000		✓	10000		✓
		I		3600	150		8000	150	✓	10000	150	✓	9000	CW 150	✓
		J		3600			8000		✓	10000	Hazard Gerd	✓	9000	Hazard Gerd	✓
		K		3600	1100		8000	1100	✓	10000	E 1950	✓	9000	1950	✓
		L		6000			12000		✓	16000	W 1100	✓	15000	1100	✓
		A	87	30000	7000		35000	7000	✓	35000	7000	✓	35000	7000	✓
		B		20000	N 625		12000	N 625	✓	12000	N 625	✓	12000	N 625	✓
		B					12000		✓	12000		✓	12000		✓
		C		20000	875		10000	S 895	✓	12000	S 875	✓	12000	S 870	✓
		C					10000		✓	12000		✓	12000		✓
		D		20000	N 1500		2200		✓	2200		✓	2200		✓
		D					9800	N 1500	✓	9800	N 1500	✓	9800	N 1500	✓
		D			S 375		12000	S 375	✓	12000	S 375	✓	12000	S 380	✓
		E		20000	6250		24000	6250	✓	24000	6250	✓	24000	6250	✓
		F		45000			30000		✓	30000		✓	30000		✓
		G		17000	5000		20000	5000	✓	20000	5000	✓	20000	5000	✓
S/2	6000	H		12000			6000		✓	8000		✓	8000		✓
N/2	6000	H			N 15		6000	N 40	✓	8000	N 40	✓	8000	N 40	✓
N 30 ft	1900	I		10000	N 110		2200		✓	2930		✓	2930		✓
E 70 ft of N/2	4050	I					4900	N 110	✓	6540	N 110	✓	6540	N 110	✓
Und 1/2 of S/2 of E 70 ft	2025 – 25	I			S 50		2450	S 25	✓	3265	S 25	✓	3265	S 25	✓
Und 1/2 of S/2 of E 70 ft	2025 – 25	I					2450	25	✓	3265	S 25	✓	3265	S 25	✓
		J		10000	800		12000	800	✓	16000	800	✓	16000	800	✓
S/2	5000	K		10000			6000		✓	8000		✓	8000		✓
N/2	5000	K					6000		✓	8000		✓	8000	2500	✓
		L		11500			18000		✓	22500		✓	22500		✓

The Last Name Given is the One to Whom Property is Assessed

The Last Value Given is the Assessed Value for the Present Year.

NAME OF OWNER, At Noon on First Day in January, 1911	NAME OF OWNER, At Noon on First Day in January, 1910	NAME OF OWNER, At Noon on First Day in January, 1909	NAME OF OWNER, At Noon on First Day in January, 1908	MORTGAGES	DESCRIPTION OR BOUNDARY FOR ASSESSMENT	Lot	Block	Value of Real Estate 1908	Value of Improvements 1908	CHECK	Value of Real Estate 1909	Value of Improvements 1909	CHECK	Value of Real Estate 1910	Value of Improvements 1910	CHECK	Value of Real Estate 1911	Value of Improvements 1911	CHECK
Anna E. C. Backesto						A	88	9000	2000		10000		✓	11000		✓	11000		✓
"						B		5000			8000	2000	✓	8000	2000	✓	8000	2000	✓
"						C		5000			8000		✓	8000		✓	8000		✓
"						D		5000			8000		✓	8000		✓	8000	s 380	✓
"			A. E. Backesto			E		5500	6750		10000	6750	✓	11000	6750	✓	11000	8000	✓
"						F		9000			15000		✓	16000		✓	16000		✓
"						G		25000			30000		✓	30000		✓	30000		✓
"						H		20000			24000		✓	24000		✓	24000		✓
"						I		20000	11100		24000	11100	✓	24000	11250	✓	24000	11300	✓
"						J		20000			24000		✓	24000		✓	24000		✓
"						K		20000			24000		✓	24000		✓	24000		✓
"			A. E. Backesto		W 10 X 50 ft	L		2500			3000		✓	3000		✓	3000		✓
			City Property		E 90 ft			0			0			0					
			Bernhard Pol			A	89	5000	E 100 W 75		9000	E 100 W 75	✓	9000	E 100 W Sang Hang 750	✓	9000	100 80	✓
	Chas. W. Pauly		James Martin			B		3000			5500		✓	7500		✓	7500		✓
			Richard Trezise		N 1/2 1500	C		3000	N 250		2750	N 250	✓	3750	N 250	✓	3750	N 250	✓
A. E. Cassidy + Emma E. Irwin		Emma E. Irwin			Und 1/2 of S 1/2	C					1375		✓	1875		✓	1875		✓
"		A. E. Cassidy			Und 1/2 of S 1/2	C					1375		✓	1875		✓	1875		✓
	Alice Giroud	P. H. Goodwin agt.				D					5500	25	✓	7500	25	✓	7500	30	✓
			Jennie W. Snyder		E 1/2 1500	E		3500			2000		✓	2725		✓	2725		✓
	Patrick Martin		James Martin	~~2709~~ 909, 2770	S 30 ft of W 1/2 1200	E					2100		✓	2865		✓	2865		✓
Paul Sainsevain			P. Sainsevain		N 20 ft of W 1/2 800	E					1400		✓	1910		✓	1910		✓
			Jennie W. Snyder		E 1/2 2000	F		5000			4000		✓	4000		✓	4000		✓
	Patrick Martin		James Martin	~~2709~~ 909, 2770	W 1/2 3000	F			W 625		6000	W 625	✓	6000	W 625	✓	6000	W 630	✓
			Jennie W. Snyder			G		8000	50		15000	50	✓	15000	50	✓	15000	50	✓
			Jennie W. Snyder		S 1/2 2500	H		5000			5200		✓	5720		✓	5720		✓
		James Martin		~~4262~~ 1921	N 1/2	H			N 15		4800	N 15	✓	5280	N 15	✓	5280	20	✓
			Carrie A. Dalton		N 1/2 2250	I		4500			4000		✓	4250		✓	4250		✓
		James Martin		~~4262~~ 1921	S 1/2	I					4000		✓	4250		✓	4250		✓
			Pauline Fox			J		4500	300		8000	300	✓	8500	300	✓	8500	300	✓
			Chas S. Hardy			K		4500	40		8000	40	✓	8500	40	✓	8500	40	✓
			C. W. McKee			L		8000	350		11000	350	✓	11000	350	✓	11000	350	✓

Index to Property in Horton's Addition. Addition

City of San Diego, California.

37 Horton's Addition.

The Last Name Given is the One to Whom Property is Assessed

The Last Value Given is the Assessed Value for the Present Year.

NAME OF OWNER, At Noon on First Day in January, 1911	NAME OF OWNER, At Noon on First Day in January, 1910	NAME OF OWNER, At Noon on First Day in January, 1909	NAME OF OWNER, At Noon on First Day in January, 1908	MORTGAGES	DESCRIPTION OR BOUNDARY FOR ASSESSMENT	Lot	Block	Value of Real Estate 1908	Value of Improvements 1908	CHECK	Value of Real Estate 1909	Value of Improvements 1909	CHECK	Value of Real Estate 1910	Value of Improvements 1910	CHECK	Value of Real Estate 1911	Value of Improvements 1911	CHECK
			E.W. Elliott Estate			A	90	2800	200		6000	700	✓	6000	200	✓	6000	200	✓
						B		1800			4000		✓	4000		✓	4000		✓
	Mrs Henry Doddridge	W. H. Doddridge		2318, 116, 236, 245, 77	801	C					4000	700	✓	4000	200	✓	4000	200	✓
	"	"		77, 2318	801	D					4000	Hardy 150	✓	4000	Hardy 150	✓	4000	650	✓
			H.G. & S. Newhart			E		2000			5000		✓	5000		✓	5000		✓
J.C. Rice	Union Title & Trust Co					F		2800	125		7500	175	✓	7500	125	✓	7500	125	✓
"	"		Joseph W. Thomas	2870		G		4000	350		10000	350	✓	10000	350	✓	10000	350	✓
"	Henry H. Nelson		Mrs. Charlotte Hosmer	2774		H		2800	560		5500	560	✓	7000	560	✓	7000	560	✓
Oscar J. Ormerd	Jamel C. Ormerd		Mary Jane Ormerd	3788-1484		I		2400	10		5500	10	✓	7000	10	✓	7000	10	✓
"	"					J		2400	225		5500	725	✓	7000	225	✓	7000	225	✓
						K		2400	75		5500	75	✓	7000	75	✓	7000	75	✓
						L		4000	500		9000	500	✓	9000	510	✓	9000	510	✓
		Joseph Mullender	Joseph Mullender			A	91	2200	350		4000	350	✓	4000	350	✓	4000	350	✓
		"				B		1500			3000		✓	3000		✓	3000		✓
		Chinese Oriental Mission	California Chinese Mission			O		1500	250		3000	950	✓	3000	250	✓	3000	250	✓
			Fidelia K. Shepherd			D		1500			3000		✓	3000		✓	3000		✓
	Charles Harley Est	The Charles Harley Est Co	Charles Harley			E		1600			3500		✓	3500		✓	3500		✓
	"	" "				F		2400			5000		✓	5500		✓	5500		✓
	E.J. Swayne & A.K. Frost		E.J. Swayne & Co.			G		2500	100		7500	100	✓	7500	100	✓	7500	550	✓
	" "					H		1800			5000		✓	5500		✓	5500	700	✓
			Chas. S. Hardy			I		1700	250		4000	950	✓	4250	250	✓	4250	250	✓
			M. Trepte	3778		J		1700	45		4000	145	✓	4250	270	✓	4250	270	✓
			M. Trepte	3778	S 1/2	K		1700	S 125		2000 S	125	✓	2125		✓	2125		✓
E Pefley	Bk of Com & Trust Co		E. Pefley		N 1/2	K		850			2000		✓	2125		✓	2125		✓
"	" "		E. Pefley			E		2500			6000		✓	6000		✓	6000		✓
James S Thompson			J.S. Thompson			A	92	2100	75		5000	75	✓	5000	Lt Lamp 60	✓	6000	75	✓
"						B		1400			3000		✓	3000		✓	3000		✓
						C		1400			3000	375	✓	3000	375	✓	3000		✓
						D		1400	375		3000		✓	3000		✓	3000		✓
						E		1400			3000		✓	3000		✓	3000		✓
			Ruse Lumber & Mill Co.			F		1600			4000	1000	✓	4000	1000	✓	4000	2075	✓
						G		1700	1000		4000		✓	4000		✓	4000		✓
						H		1500			3500		✓	3750		✓	3750		✓
						I		1500	75		3500	75	✓	3750	75	✓	3750		✓
			Ruse Lumber & Mill Co.		N 1/2	J		1500	N 625		1750 N	625	✓	1875	625	✓	1875	N	✓
			John Mason		S 1/2	J		750			1750		✓	1875		✓	1875	S 125	✓
	B. C. Lockwood																		
	D.C Reed		D.C. Reed	under 4352 2007	Und 1/2	K		1600			3500		✓	1875		✓	1875		✓
	"		"	under 4352 2007	Und 1/2	K		800 1100 - 138					✓	1875	Und 1/2 140	✓	1875	1/2 146	✓
	B. C. Lockwood				Und 1/2	E		2200	275		5000	270	✓	2500	" " 140	✓	2500	1/2 145	✓
					Und 1/2								✓	2500		✓	2500		✓

Index to Property in Horton's Addition. Addition

City of San Diego, California. Horton's Addition.

The Last Name Given is the One to Whom Property is Assessed

The Last Value Given is the Assessed Value for the Present Year.

NAME OF OWNER, At Noon on First Day in January, 1911	NAME OF OWNER, At Noon on First Day in January, 1910	NAME OF OWNER, At Noon on First Day in January, 1909	NAME OF OWNER, At Noon on First Day in January, 1908	MORTGAGES
		Chas Kelly	Chas Engebretson	2543
		"		
		"		
	Fa Schneider		Masterbarpenters Association	
Lillian Fullager, etal.	Isabella A Fullager	Lilian Fullager et al	Mrs. Isabella W. Fallager	
"	"	"		
Marie C. Hinsdale	C. Hinsdale Nelson		Mrs. C. H. Hinsdale	
		James L. Thompson	J. S. Thompson	
		Elizabeth Delabertouch		
	W Nadeau	H. Nadeau		
Anton Mayrhofer	M.A. Ross	Emily F. Overbaugh et.	Overbaugh Estate	2695
			Omer C. Thompson	3940 1621
	A Frey	Anton Frey	Anton Frey	
	"	"		
			Elizabeth H. Willard	4208 2811
W M Goodwin und 1/2	W. M. Goodwin 1/2			
	Lewis S. Riley und 1/2	Lewis S. Riley		2343
W M Goodwin und 1/2	W. M. Goodwin 1/2			
	J.W. Calloway	Percy H. Goodwin Agt	J.W. Calloway	
	"	"		3774
	"	"	J.W. Calloway	
			C.P. Cothenet	
			Joseph Mullender	
A. Frey	L Frey		Leon Frey	
	Earl E. Nichols	Maggie St. Peter	Thos. Henco	
			Archie St. Peter	2996 1013
			Sophia A. Remondino	
	Earl E. Nichols	Maggie St. Peter	Archie St. Peter	2996 1013
			Theodore Henco	
			Sophia A. Remondino	
	Henry Krotzer	Fanny L. Keating Est		
	"			
	"	Fanny L. Keating Est		
John Daneri S 1/2			E. Daneri	
C.W Pauly — acc.	Chas W. Pauly und 1/2	D. C Reed und 1/2	Chas W. Pauly	297 105
L.G. Church	C. W. Fox agt.	C.W. Pauly all		2831
		W. Llewelyn		
Herman B Fischer			Katherine Steffeni	3153
			Mary Fischer	4148 1814
		Sarah J. Beers		
			E. Daneri	
		"	"	
	Wheeler J Bailey	John Johnston, Jr.	John Johnston	1234 (pt)
		Damarus F Schilling	Damarus F Schilling	7724 13
		"	"	S 1/2 772
		"		N 1/2 2357 4532 413
Timken Invest Co	Henry Timken Est		Henry Timken	

DESCRIPTION OR BOUNDARY FOR ASSESSMENT	Lot	Block	Value of Real Estate 1908	Value of Improvements 1908	CHECK	Value of Real Estate 1909	Value of Improvements 1909	CHECK	Value of Real Estate 1910	Value of Improvements 1910	CHECK	Value of Real Estate 1911	Value of Improvements 1911	CHECK
	A	93	2300	585		5000	565	W	5000	565	W	5000		W
	B		1700	25		3500		W	3500		W	3500	2000	W
	C		1600	75		3500	75	W	3500	75	W	3500		W
	D		1600			3500		W	3500		W	3500		W
	E		1600	Rear 1/2 blg 100		3500	Rear 1/2 blg 130	W	3500	M.E.C. 130	W	3500	1200 Co 130	W
	F		1800			4000		W	4000		W	4000		W
	G		2000	650		7500	650	W	6000	650	W	6000	650	W
S 1/2 N 1/2	H		1800	S 50		2500	S 50	W	2750	S 50	W	2750	S 50	W
	H			N 50		2600		W	2750		W	2750		W
	I					5000		W	5500		W	5500		W
	J		1800			5000		W	5500		W	5500		W
	K		2000			5000		W	5500		W	5500		W
	L		2600	50		8000	50	W	8000	50	W	8000	50	W
	A	94	3800	100		8000	100	W	8000	200	W	8000	380	W
	B		2100			5000		W	6000		W	6000		W
	C		2000			5000		W	6000		W	6000		W
	D		2000			5000	30	W	6000	30	W	6000	30	W
	E					5000		W	1/2 3000		W	3000		W
								W	1/2 3000		W	3000		W
	F					7500	575	W	1/2 3500	575	W	1/2 3500	1/2 290	W
								W	1/2 3500		W	3500		W
	G		3800	225		6500	225	W	8000	225	W	8000	230	W
	H		3300	200		5000	200	W	6500	200	W	6500	200	W
S 10 ft 180 N 40 ft 2720	I		3400			1100		W	1300		W	1300		W
	I			N 400		4400	N 400	W	5200	N 400	W	5200	N 400	W
	J		3500			5500		W	6500		W	6500		W
	K		3600	850		6000	850	W	7500	850	W	7500	850	W
	L		5000	175		10000	175	W	11000	175	W	11000	Error	W
65 ft of W 75 ft 3550	Z	95	8000			6500	25	W	6500	25	W	6500	30	W
W 25 ft 2672	A			W 2250		4500	W 2250	W	4500	2250	W	4500	2750	W
E 25 ft 1778	A			E 200		3000	E 175	W	3000	175	W	3000	180	W
N. 25 ft of W. 25 ft 1200	B		6000			1550		W	1550		W	1550		W
E 50 ft of W. 75 ft of N 1/2 1200	B					1550		W	1550		W	1550		W
E 25 ft of N 1/2 600	B					700		W	700		W	700		W
S 1/2	B			S 200		3200	S 700	W	3200	S 200	W	3200	S 200	W
N 1/2	C											2750	30	W
S 1/2	O					5500	25	W	5500	25	W	2750		W
	D		4000			5500			5500		W	5500		W
09 5000	E		4000	50		5000	25	W	2500	25	W	5000	50	W
								W	2500		W			
	F		5000	40		6500	40	W	6500	40	W	6500	40	W
	G					18000	675	W	18000	675	W	18000	680	W
S 1/2 4500	H		9000			7500	S 100	W	7500	S 100	W	7500	S 100	W
N 1/2 4500	I			N 200		7500	N 100	W	7500	N 100	W	7500	N 100	W
S 1/2	I		450	450		7500	450	W	7500	S 450	W	7500	S 450	W
N 1/2 4500	I		9000	N 425		7500	N 425	W	7500	N 425	W	7500	N 430	W
S. 8 inches of E. 60 ft 3 in. + S. 19 ft of W. 39 ft 9 in. S. 25 ft N. 24 ft 4 in of E. 60 ft 3 in of S. 25 ft + N. 6 ft of W. 39 ft 9 in of	J			S 0		1000	S	W	1000		W	1000		W
N 1/2 5000	J		1000	S 1000		8000	S 1000	W	8000	S 1000	W	8000	S 1000	W
	J			N 1000		9000	N 1000	W	9000	N 1000	W	9000	N 1000	W
S 1/2	K						S 1000	W	9000	S 2000	W	9000	1/2 380	W
N 1/2	K			N 375						see	W		see	W
			12000	S 2000		18000	N 375	W	9000	N 375	W	9000		W
	L		18000	3000		28000	3000	W	28000	3000	W	28000	3000	W

Index to Property in Horton's Addition. Addition

City of San Diego, California. Horton's Addition.

The Last Name Given is the One to Whom Property is Assessed

The Last Value Given is the Assessed Value for the Present Year.

NAME OF OWNER, At Noon on First Day in January, 1911	NAME OF OWNER, At Noon on First Day in January, 1910	NAME OF OWNER, At Noon on First Day in January, 1909	NAME OF OWNER, At Noon on First Day in January, 1908	MORTGAGES	DESCRIPTION OR BOUNDARY FOR ASSESSMENT		Lot	Block	Value of Real Estate 1908	Value of Improvements 1908	CHECK	Value of Real Estate 1909	Value of Improvements 1909	CHECK	Value of Real Estate 1910	Value of Improvements 1910	CHECK	Value of Real Estate 1911	Value of Improvements 1911	CHECK
			Robert C. Brown				A	96	18000	3750		28000	3750	✓	28000	3750	✓	28000	3750	✓
			Frances Jahn	1918, 4668			B		12000	3625		18000	3625	✓	18000	3625	✓	18000	3620	✓
		James I. Parker	James D. Parker		N 1/2	5000	C		10000	N 112		9000	N 112	✓	9000	N 112	✓	9000	N 110	✓
			F. F. Gaff		S 1/2	5000	C			S 113		9000	S 113	✓	9000	S 113	✓	9000	S 110	✓
			F. F. Gaff		N 1/2	4500	D			N 75		7500	N 75	✓	7500	N 75	✓	7500	N 80	✓
			Martmus Chick		S 1/2	4500	D		9000	S 1000		7500	S 1000	✓	7500	S 1000	✓	7500	S 1000	✓
	Herbert R. Higgins	H. R. Higgins	T. J. Higgins Estate	359			E					15000	800	✓	15000	875	✓	16000	880	✓
		J. J. Higgins Est	Ella A. Watts				F		10000	325		18000	325	✓	18000	325	✓	18000	320	✓
		Nathan Watts					G		9000	2625		12500	2625	✓	13000	2625	✓	13000	2620	✓
			D. C. Hazelrigg	1983 728	N 1/2	2500	H		5000	N 1287		5000	N 1287	✓	5000	N 1287	✓	5000	N 1290	✓
			E. J. Swayne	4094 1768	S 1/2	2500 - 1288	H			S 1288		5000	S 1288	✓	5000	S 1288	✓	5000	S 1290	✓
F. A. Lloyd } ace		Carl Alex Johnson			N 1/2		I					5000	N 250	✓	5000	N 250	✓	5000	all 250	✓
"		Lucille B. Forman		1256	S 1/2		I					5000	S 175	✓	5000	S 175	✓	5000	S 180	✓
Corporate Invest. Co.		Carl Alex Johnson		1891, 3745 - 2911			J					12000	5750	✓	12000	5750	✓	12000	5750	✓
		Gholson, Steele Co.		1886, 4834 } 696, 336 347			K					12000	17500	✓	12000	17500	✓	12000	17500	✓
		"					L					20000		✓	20000		✓	20000		✓
															49 000					
	Herrick Parker	Emily F. Overbaugh est	Overbaugh Estate	1995			A	97	10000	9500		16000	9500	✓	16000	9500	✓	16000	9500	✓
	Emily F. Overbaugh Est						B		6000			12000			12000		✓	12000		✓
		P. & J. O. Shiras	Peter Shiras				C		5500			12000			12000		✓	12000		✓
		Peter Shiras					D		5000	40		10000	40	✓	10000	40	✓	10000	40	✓
Ralph Granger und 1/2	Geo. M. Hawley Invest. Co		Geo. M. Hawley	3254, 3253	und 1/2		E		5000			10000			10000		✓	5000		✓
	A. D. Maggiorra		Minnie Walker		und 1/2															
			E. O. Rogers		S 1/2	3500	F		7000	S 200		7000	S 200	✓	7000	S 200	✓	7000	S 200	✓
					N 1/2	3500	F			N 225		5500	N 225	✓	5500	N 275	✓	5500	N 230	✓
															7 000					
			Phebe B. Powell				G		5000	90		12000	90	✓	10000	90	✓	10000	90	✓
							H		3500	25		8000	25	✓	8000	25	✓	8000	30	✓
			Jennie W. Snyder				I		3500	100		8000	100	✓	8000	100	✓	8000	100	✓
	Sarah J Beers		Mrs. S. J. Beers				J		3500	75		8000	75	✓	8500	75	✓	8500	80	✓
		Sunset Lodge #328	9.00 F.				K					10000	15	✓	11000	15	✓	11000	20	✓
		"					L					15000	1000	✓	15000	1000	✓	15000	1000	✓

The Last Name Given is the One to Whom Property is Assessed

The Last Value Given is the Assessed Value for the Present Year.

NAME OF OWNER, At Noon on First Day in January, 1911	NAME OF OWNER, At Noon on First Day in January, 1910	NAME OF OWNER, At Noon on First Day in January, 1909	NAME OF OWNER, At Noon on First Day in January, 1908	MORTGAGES	DESCRIPTION OR BOUNDARY FOR ASSESSMENT		Lot	Block	Value of Real Estate 1908	Value of Improvements 1908	CHECK	Value of Real Estate 1909	Value of Improvements 1909	CHECK	Value of Real Estate 1910	Value of Improvements 1910	CHECK	Value of Real Estate 1911	Value of Improvements 1911	CHECK
	Sarah E Sinks		J. F. Sinks				A	98	6000			12000			13000			13000		
	"						B		3000			10000			10000			10000		
			Jennie W. Snyder	2572			C		2600	O.K. Silvery 215		8000	Work Livery 215		8000	O.K. Livery 215		8000	475	
			Frank Mertzmann				D		2500	250		8000	250		8000	250		8000	250	
							E		2500			8000			8000			8000		
Mamie Albee DeBurn			Mamie DeBurn	2028			F		4500	1000		12000	1000		10000	1000		10000	1000	
		Omer C. Thompson					G					5000	200		5500	200		5500	200	
			Frank Mertzmann				H		2200	90		4000	90		4200	90		4200	90	
Mamie Mertzmann	Mamie Mertzmann		H. Mertzman				I		2200	125		4000	125		4500	125		4500	125	
			Jennie W. Snyder				J		2200	O.K. Silvery 210		4000	O.K. Silvery 210		5000	O.K. Silvery 210		5000	Wesley Co.	
			A. N. & E. W. Loring				K		2500	25		4500	25		7000	25		7000	25	
			J. V. Collins				L		5000	25 / 75 / 75		8000	Wesley Smith 90		11000	Smith 90		11000	90	
		John J. Schwartz S 28' / John Schrimpf W 72' / John J. Schwartz S 28'	John Schrimpf	77.35	W 72 ft	3365	A	99	4500	W 250		E.28' 1700 / W.72' 6300	W 250		1910 / 7090	W 250		1910 / 7090	W 250	
			John F. Schwartz		S 28 ft	1650 / 1135 / 550						W.72' 3550 / E.28' 550			5130 / 1370			5130 / 1370		
		Egmont Voltmer		773 414			B		2200			4000	700		4500	700		4500	700	
			A. E. Smith	4805 2280	S 1/2	1000	C		2000	S 275		2000	S 275		2000	S 275		2000	S 275	
			Frank Edwards		N 1/2	1000	D					2000	N 50		2000	N 50		2000	N 50	
			Adolph Levi		S 1/2	1000	E		2000			2000			2000			2000		
		R. E. Smith	J. Martin Cantlin		N 1/2	1000	F			N 200		2000	N 200		2000	N 200		2000	200	
			Adolph Levi				G		3000	25		5000	75 (Cal Silvery Sign Co.)		5000	Cal Levi 135		5000	140	
							H		2500	60		4500	60		4750			4750		
			Adolph Levi		S 1/2	900	I		1800			1750	S 25		1875	S 25		1875	S 25	
N. W. Peel		Serabia + Morales			N 1/2		H			N 75		1750	N 50		1875	N 50		1875	50	
			Abbie S. Hitchcock				I		1800	100		3500	100		4000	100		4000	100	
			Geo. W. Hazzard	3834			J		1800			3500			4500			4500		
							K		2000			4000	50		6000	100		6000	100	
							L		4000	50		5000	50		9000			9000		
			Chas S. Hardy				A	100	3500	A.C. Platt 100		5000	A.C. Platt 100		8500	100		8500		
			Loring & Co.				B		2000			4000			6000			6000		
		G. W. Morehouse			N. 30 ft / S 20 ft	1080	C		1800	N 75		2100	N 75		2400	N 75		2400	N 75	
		G. W. Morehouse					C					1400			1600			1600		
							D					3500	400		3750	400		3750	400	
			Thomas K. Smith est.				E		1800	2000		3500	2000		3500	2000		3500	2000	
	Marie Guatelli	Mary Guatell					F		2600	350		4500	350		4500	350		4500	350	
			Mary Guatelli				G		2500	100		3500	100		3600	100		3600	100	
Thomas M. Coghlan			E. W. Loring				H		1500	350		3000	350		3700	350		3700	350	
			T. M. Coghlan	2018			I		1500	75		3000	75		3500	75		3500	75	
			Jennie B. Johnston	4106 2979			J		1500	250		3000	250		4500	250		4500	250	
			Hiram S. Parkinson				K		1800			3500			6000			6000		
							L		3200	250		5000	270		8000	270		8000	270	

Index to Property in Horton's Addition, Addition

The Last Name Given is the One to Whom Property is Assessed

NAME OF OWNER, At Noon on First Day in January, 1911	NAME OF OWNER, At Noon on First Day in January, 1910	NAME OF OWNER, At Noon on First Day in January, 1909	NAME OF OWNER, At Noon on First Day in January, 1908	MORTGAGES
Francis L Scott			Abraham Beller	
"	Withers Bros		Mary A. Withers Estate	
	"			
			Mary Collins	
	a/c Gorsline E/w	A.L. Gorsline E/w	A.L. Gorsline	
	Julia Wonsey W/w	Henry C. Wonsey W/w		
	Joseph R Williams		J.R. Williams	6578 2448
			J.H. Snyder	
John H Snyder			Elizabeth J.P. Wilder	2227 224
Ella E Cooper Ind E/w			Ella E. Cooper	2521
Southern Trust Sav Bank "		L. S. Alverson	Lucy S. Alverson	
		"		
		Frances M. Bradt E/w		
		H.G. & S. Newhart W/w	H.G. & S. Newhart	6/1 1814
		Frances M. Bradt E/w	Frances M. Bradt	
			C.H. Ross	
			Chas. S. Hardy	
			H.B. Fergusson	
			Chas. S. Hardy	
Geo. S Kaar	Kaar Est		Emma J. Kaar	1907 704
James D Parker		James D. Parker	James D. Parker	
"		"		
			W.W. Lewis	
	John F matheson		Kate G. Barstow	
		A.H. Sweet	Geo. W. Bowler	
			Mary A. Carter	
			J.V. Collins	
			E.C. Reif	
			M. Trefte	1527 552
			E.C. Reif	
			M Trefte	1527 551

City of San Diego, California. Horton's Addition.

The Last Value Given is the Assessed Value for the Present Year.

DESCRIPTION OR BOUNDARY FOR ASSESSMENT			Lot	Block	Value of Real Estate 1908	Value of Improvements 1908	CHECK	Value of Real Estate 1909	Value of Improvements 1909	CHECK	Value of Real Estate 1910	Value of Improvements 1910	CHECK	Value of Real Estate 1911	Value of Improvements 1911	CHECK
			A	101	3000	550		5000	550	W	8000	550	W	8000	550	W
			B		1800	210		3500	210	W	6000	210	W	6000	210	W
			O		1600	275		3000	275	W	4000	275	W	4000	275	W
			D		1600	175		3000	175	W	3000	175	W	3000	175	W
			E		1600	125		3000	125	W	3000	125	W	3000	125	W
			F		200	450	E½ W½	1500 2000	450	E W	1500 2000	225 225	E W	1500 2000	225 225	E W
			G		2000	400		3500	400	W	3700	400	W	3700	400	W
			H		1500			3000		W	3200		W	3200		W
			I		1500	150		3000	150	W	3200	150	W	3200	150	W
			J		1500	450		3000	450	W	3500	450	W	3500	450	W
			K		1600	325		3500	325	W	4000	325	W	4000	325	W
			L		2800			5000	375	W	6000	375	W	6000	375	W
W½	1650		A	102	270.0		E½	2000		E	2000		W	2000		W
	1050						W½	3000		W	3000		W	3000		W
E½	1050						W½	2000		W	2000		W	2000		W
	650		B		170.0		E½	1500		E	1500		W	1500		W
			O		1600			3000		W	3000		W	3000		W
			D		1500			3000		W	3000	50	W	3000	50	W
			E		1500			3000		W	3000		W	3000		W
			F		2000			3500		W	3500		W	3500		W
			G		2000			3500		W	3700		W	3700		W
			H		1500			3000		W	3200		W	3200		W
			I		1500			3000		W	3200		W	3200	50	W
			J		1500	800		3000	800	W	3200	800	W	3200	800	W
			K		1600			3500		W	3750		W	3750		W
			L		2500			4500		W	4750		W	4750		W
E 40 ft	900		A	103	2500	E 75		1400	E 75	W	1400	E 75	W	1400	E 75	W
W. 60 ft	1600		A			W 900		3100	W 900	W	3100	W 900	W	3100	W 900	W
			B		1800	225		3500	225	W	3500	225	W	3500	225	W
			O		1600	215		3000	215	W	3000	215	W	3000	220	W
			D		1400	—		3000		W	3000		W	3000		W
			E		1400	6250		3000	6250	W	3000	6250	W	3000	6250	W
			F		1800			3500		W	3500		W	3500		W
			G		1600			3000		W	3500		W	3500		W
			H		1300			2500		W	2700		W	2700		W
			I		1300	200		2500	200	W	2700	200	W	2700	200	W
			J		0			0			0			0		
E½	600		K		1600	E 70.0		1700		W	1985		W	1985		W
W½	1000		K					1300		W	1515		W	1515		W
E½	1000		L					2800	E 700	W	2800	E 700	W	2800	E 700	W
W½	1400		E		2400	W 125		1700	W 125	W	1700	W 125	W	1700	W 125	W

The Last Name Given is the One to Whom Property is Assessed

The Last Value Given is the Assessed Value for the Present Year.

NAME OF OWNER, At Noon on First Day in January, 1911	NAME OF OWNER, At Noon on First Day in January, 1910	NAME OF OWNER, At Noon on First Day in January, 1909	NAME OF OWNER, At Noon on First Day in January, 1908	MORTGAGES	DESCRIPTION OR BOUNDARY FOR ASSESSMENT			Lot	Block	Value of Real Estate 1908	Value of Improvements 1908	CHECK	Value of Real Estate 1909	Value of Improvements 1909	CHECK	Value of Real Estate 1910	Value of Improvements 1910	CHECK	Value of Real Estate 1911	Value of Improvements 1911	CHECK
			Edward C. Heiland					A	104	2200	700		3800	700	W	4500	700	W	4500	700	W
								B		1450	100		3000	100	W	3000	100	W	3000	100	W
			Church of God		N 20 ft			C		1300 N 140			1500 N 140		eX	1500 N 140		Ex	1500 N 140		Ex
	Calif Camp Meeting Assn.	Sarah Good			S 20 ft			C			S 75		1000 S 75		W	1000 S 75		W	1000 S 75		W
			Hellen E. Ellsworth					D		1300	400		2500	400	W	2500	400	W	2500	400	W
W.a. Roche 1/2; Amy L Cunningham 1/2								E		1300	375		2500	375	W	2500	375	W	1250 N 90 S 1250 S 90		W
			Geo. C. Ellsworth					F		1400	400		3000	425	W	3000	425	W	3000	425	W
			Ella T. McClure	2728				G		1200	350		2500	350	W	2500	350	W	2500	350	W
								H		900			2000		W	2000		W	2000		W
Kate J Smith, Guardian	John F. Smith Est		J.F. Smith					I		900			2000		W	2000		W	2000	580	W
			S.W. Bone					J		1000	300		2000	300	W	2500	300	W	2500	300	W
	Wm Burkhardt	S. C. Stinemeyer	C. C. Stinemeyer	3007	E 1/2	670		K		1200	E 10		1350		W	1890		W	1890		W
Chas S. Hardy	Abstract Title Trust Co Tr	Wm. Burkhardt		3018 1023	W 1/2	1080		K					1150 W 10		W	1610 W 10		W	1610 W 10		W
"	"	Wm. Burkhardt		3018 1023	W 1/2			E		1900	W 210		1350 W 205		W	2025 W 210		W	2025 W 675		W
	Wm Burkhardt	S. C. Stinemeyer	L. C. Stinemeyer	3007	E 1/2			L			150		1650 E 150		W	2475 E 150		W	2476 E 150		W
			Webster Toms					A	105	1400			2000		W	2000	150	W	2000	150	W
C. C. Hastain	C. C. Hastings		Elda A. Walker					B		900	200		1200	200	W	1200	200	W	1200	200	W
			Augusta Wade					C		900	40		1200	50	W	1200	50	W	1200	50	W
		Chas. J. Fisher						D					1200		W	1200		W	1200		W
								E		900			1200		W	1200		W	1200		W
								F		1100			1600		W	1600		W	1600		W
			Alex H. & Annie B. Keiller					G		700	550		1000	550	W	1000	550	W	1000	550	W
								H		600			800		W	700		W	700		W
			Augusta Wade					I		600	40		800	40	W	900	40	W	900	40	W
	Henry Brockmeier		H. Brockmeier					J		600	475		800	475	W	900	475	W	900	475	W
	"							K		600			800		W	900		W	900		W
								L		1000			1500		W	1300		W	1500		W
E.A. Bidwell Und 1/2 Blanche B Fox "								A	106	1500			2500		W	2500		W	2500		W
			E.A. Bidwell					B		1000	125		1500	125	W	1500	125	W	1600	125	W
								O		1000	250		1500	250	W	1500	250	W	1500	250	W
	S. S. Hage.		Samuel S. Hage					D		1000	375		1500	375	W	1500	375	W	1500	375	W
			D.W. Drew					E		1000	600		1500	600	W	1500	600	W	1500	600	W
								F		1300	50		2500	400	W	2500	350	W	2500	350	W
			M. A. Ross		Und 1/2	600 — 93		G		1200	185		1000	95	W	1000 1/2	95	W	1000 1/2	90	W
			J. H. Cushing	Und 1/2 1638	Und 1/2	475 — 63		C					1000	95	W	1000 1/2	95	W	1000 1/2	90	W
			"		Und 1/2	600 — 92		H		950	125		600	65	W	650 1/2	65	W	650 1/2	60	W
			M a Ross		Und 1/2	475 — 62		H					600	65	W	650 1/2	65	W	650 1/2	60	W
			Oscar Anderson	39 2485 W				I		950	175		1200	175	W	1300	175	W	1300	175	W
			Mary C. Stannard		N 8 ft	152		J		950			195		W	220		W	220		W
	C. J. Aichele		Hibbit M. Wright		S 42 ft	798					S 175		1005 S 175		W	1080 S 175		W	1080 S 175		W
			Mary C. Stannard		S 34 ft	646		K		950	S 175		840 S 175		W	880 S 175		W	880 S 175		W
Samuel Barr			H.D. Olmsted Estate		N 16 ft	304							390		W	420		W	420		W
Samuel Barr			H.D. Olmsted Estate					L		1500	300		2000	300	W	2000	300	W	2000	300	W

NAME OF OWNER, At Noon on First Day in January, 1911	NAME OF OWNER, At Noon on First Day in January, 1910	NAME OF OWNER, At Noon on First Day in January, 1909	NAME OF OWNER, At Noon on First Day in January, 1908	MORTGAGES
			City Property	
M. German / "	Bertha L. Howard / "	Emily J. Overbaugh est	Overbaugh Estate	2663
			City Property	
/	Bank of Commerce & Trust Co			
/	"			
/	"			
/	"			
/	"			
/	"		Charles D. Boote	2277 2842
/	"			
/	"			
/	"			
/	"			
/	"			
/	"			
/	"			
Lottie J. Hiatt / "	E.E. Hiatt / C.A. " Scott		Lottie J Hiatt	350
			Fred C. Fullerd	
			M. A. Ross	
			J.H. Cushing	
			Mrs. I.M. Russell	1943 715
			J.G. Fraser	1943 58
			Ernest W. Roberts	
Kirkpatrick	H.W. Wilcox	Lewis A.R. Kirkpatrick Agent A.B. Frisbie Und'r Katharine Britton Und'r		
			Carrie R.B. Frisbie	
			George J. Furlong	
			E.W. Anderson	667, 3368, 2527
			Frank Mertzmann	

DESCRIPTION OR BOUNDARY FOR ASSESSMENT	Lot	Block	Value of Real Estate 1908	Value of Improvements 1908	CHECK	Value of Real Estate 1909	Value of Improvements 1909	CHECK	Value of Real Estate 1910	Value of Improvements 1910	CHECK	Value of Real Estate 1911	Value of Improvements 1911	CHECK
	A	107	0			0			0					
	B					0								
	C					0								
	D					0								
	E					0								
	F		0			0								
	G		1500	1250		2500		✓	2700		✓	2700		✓
	H		1200	1000		1500		✓	1600		✓	1600		✓
	I		0			0			0					
	J					0								
	K					0								
	L		0			0			0					
	A	108	2000	Not Imp'd		3500	W.H. 500 100	✓	3500	100	✓	3500	100	✓
	B		1000	15		2000	15	✓	2000	15	✓	2000	20	✓
	C		1000			2000		✓	2000		✓	2000		✓
	D		1000			2000		✓	2000		✓	2000		✓
	E		1000			2000		✓	2000		✓	2000		✓
	F		1600	225		3000	225	✓	3000	225	✓	3000	225	✓
	G		1500	100		3000	100	✓	3000	100	✓	3000	100	✓
	H		1000			2000		✓	2200		✓	2200		✓
	I		1000			2000		✓	2200		✓	2200	50	✓
	J		1000			2000		✓	2200		✓	2200		✓
	K		1000			2000		✓	2200		✓	2200		✓
	L		2000			3000		✓	3000		✓	3000		✓
	A	109	2500	750		4500	750	✓	4500	750	✓	4500	750	✓
	B		1200	200		3000	200	✓	3000	200	✓	3000	200	✓
	C		1200	175		3000	175	✓	3000	175	✓	3000	175	✓
Und 1/2	D		1200	140		1500	70	✓	1500	½ 70	✓	1500	½ 70	✓
Und 1/2	D					1500	70	✓	1500	½ 70	✓	1500	½ 70	✓
	E		1200	135		3000	135	✓	3000	140	✓	3000	140	✓
	F		2200	450		4000	450	✓	4000	450	✓	4000	450	✓
	G		2000			3000	Anderson 50	✓	3500	Anderson 50	✓	3500	50	✓
	H		1100			2000		✓	2200		✓	2200		✓
	I					2000	50	✓	2200	300	✓	2200	300	✓
09 2000	J		1100	300	Und'r	1000	150	Und'r	1100	150	✓	1100	150	✓
	K		1100	190		2000	190	✓	2200	190	✓	2200	190	✓
	L		2200	500		3500	500	✓	3500	500	✓	3500	500	✓
	A	110	2800	15		5000	Levied 2 Ad. 50	✓	5000	E.E.V. 50	✓	6000		✓
	B		1500			3000		✓	3000		✓	3000		✓
	C		1500	15		3000	Levied 2 Ad. 50	✓	3000	E.E.V. 50	✓	3000		✓
	D		1500			3000		✓	3000		✓	3000		✓
	E		1500			3000		✓	3000		✓	3000		✓
	F		2500			4500		✓	4500		✓	4500	700	✓
	G		2200			4000		✓	4000		✓	4000		✓
	H		1400			3000		✓	3200		✓	3200		✓
	I		1400			3000		✓	3200		✓	3200		✓
	J		1400			3000		✓	3200		✓	3200		✓
	K		1400			3000		✓	3200		✓	3200		✓
	L		2500	50		4500	Ad. Levied 100	✓	4500	E.E.V. 100	✓	4500		✓

Index to Property in Horton's Addition. Addition

The Last Name Given is the One to Whom Property is Assessed

NAME OF OWNER, At Noon on First Day in January, 1911	NAME OF OWNER, At Noon on First Day in January, 1910	NAME OF OWNER, At Noon on First Day in January, 1909	NAME OF OWNER, At Noon on First Day in January, 1908	MORTGAGES
	M. A. Ross	M A Ross und 1/2 L L Boone Und 1/2 M A Ross " L L Boone "	L. L. Boone M. A. Ross	2647
	"			
	"			
F B Johnson			Frank B. Johnson H. S. Ittley	3017
	Robert Brown und 1/2 Geo Burnham "		Burnham & Brown	2609 8146
			City Property	
Catherine Verlaque Estate und 5/6 Louise Verlaque und 1/6	M. S. Crosswell Catherine Verlaque Estate 60 Rogers E. M. Ely " "	M. S. Crosswell J. A. & C. Verlaque	J. A. Verlaque A. M. Powers Frank P. Reed et al	2647
			Klauber-Wangenheim Co.	
		James H. Woof	G. C. Arnold	3176 2861
			Jennie W. Snyder	
			Jennie W. Snyder Vernon W. Rood	966
		Helen J. Tilden	H. J. Tilden Thos. W. Graham Anna D. Graham Beatrice L. Graham Joseph T. Graham Isabella M. C. Thorp	
			Adolph Levi	
			Jennie W. Snyder	
			Klauber-Wangenheim Co.	
			A. C. Riordon	700 2939
J. M. Weidmeyer Western Investors of S.D. Adele Dannenbaum	Lelia V. Weidmeyer A. T. Bent	Joseph Mullender Lelia V. Weidmeyer	Joseph Mullander Julia V. Stewart Est. Isidore Frank Peter Cassidy J. & L. Dannenbaum Sophie A. Romondino Johanna Buschi M. Kew	2905 969
		M. V. Wright	John Jr. Ballou	
John Novotny	J. Novotny	M. V. Wright Rosalia Novotny	J. Novotny H. W. Wilcox	

City of San Diego, California. Horton's Addition.

The Last Value Given is the Assessed Value for the Present Year.

DESCRIPTION OR BOUNDARY FOR ASSESSMENT		Lot	Block	Value of Real Estate 1908	Value of Improvements 1908	CHECK	Value of Real Estate 1909	Value of Improvements 1909	CHECK	Value of Real Estate 1910	Value of Improvements 1910	CHECK	Value of Real Estate 1911	Value of Improvements 1911	CHECK
Und 1/2	2000 / 1000	A	111	4000	2000		9500			4750			4750		
Und 1/2	1000 / 1000 / 2000 / 1000 / 1000	B		2000			5000			2500			2500		
		C		2000			5000			2500			2500		
		D		2000	75		5000	75		5000	75		6000	75	
		E		2000			5000			5000			6000		
		F		3500	25		7500	25		3750			3750		
		G		0			0			0			0		
		H					3000			3200			3200		
		I		1800	15		3000			3200			2670		
		J		1800	50		3000	50		3200	1500		3200	1500	
		K		1800	140		3000	140		3200	100		3200	100	
		L		3000			5000			5000	15		6000	10	
		A	112	6500	900		10000	900		10000	900		10000	900	
S 1/2 N 1/2	2000	B		4000	S 20		3750	S 20		3750	S 20		3750	S 20	
		B			N 15		3750	N 15		3750	N 15		3750	N 10	
		C		4000	350		7500	350		7500	350		7500	875	
N 1/2	2000	D		4000	N 150		3750	N 150		3750	N 150		3750	N 150	
S 1/2	2000	D			S 200		3750	S 200		3750	S 200		3750	S 200	
		E		4000	65		7500	65		7500	65		7500	70	
Und 1/5	1200	F		6000			1800			1800			1800		
Und 1/5	1200						1800			1800			1800		
Und 1/5	1200						1800			1800			1800		
Und 1/5	1200						1800			1800			1800		
Und 1/5	1200						1800			1800			1800		
		G		3000	-		7500			8000			8000		
		H		2000			5000			5500			5500		
		I		2500	70		5000	70		5500	70		5500	70	
		J		3000	15		5000	15		5500	15		5500	20	
		K		3000	75		5000	75		5500	75		5500	80	
		L		4500	200		9500	70		9500	200		9500	200	
		A	113	8000	1500		15000	150		15000	1500		15000	1500	
		B		6000	800		10000	800		10000	800		10000	800	
N 1/2	3000	C		6000	N 300		5000	N 300		5000	N 300		5000	N 300	
S 1/2	3000	C			S 20		5000	S 20		5000	20		5000	20	
S 1/2	3000	D		6000	S 250		5000	S 250		5000	S 250		5000	S 250	
N 1/2	3000	D			N 115		5000	N 115		5000	N 115		5000	N 120	
S 1/2	3000	E		6000			4250			5000			5000		
N 1/2	3000	E					4250			5000			5000		
		F		7500	100		10000	100		14000	100		14000	100	
		G		7000			9000			9500			9500		
		H					7500	875		7500	875		7500	870	
N 1/2	2500	I		5000			3750			3750			3750		
S 1/2		I					3750			3750			3750		
		J		5000	400		7500	400		7500	400		7500	400	
		K		5000			7500			7500			7500		
		L		7000	65		10000	65		10000	65		10000	70	

The Last Name Given is the One to Whom Property is Assessed

The Last Value Given is the Assessed Value for the Present Year.

NAME OF OWNER, At Noon on First Day in January, 1911	NAME OF OWNER, At Noon on First Day in January, 1910	NAME OF OWNER, At Noon on First Day in January, 1909	NAME OF OWNER, At Noon on First Day in January, 1908	MORTGAGES	DESCRIPTION OR BOUNDARY FOR ASSESSMENT	Lot	Block	Value of Real Estate 1908	Value of Improvements 1908	CHECK	Value of Real Estate 1909	Value of Improvements 1909	CHECK	Value of Real Estate 1910	Value of Improvements 1910	CHECK	Value of Real Estate 1911	Value of Improvements 1911	CHECK
			Ed McGurck Est.			A	114	4500	125		5500	125	W	6000	125	W	6000	120	W
			Sophia A. Remmdino			B		3500			4500		W	4500		W	4500		W
			Robert Blair		S/2 1750	O		3500			2250		W	2250		W	2250		W
			Sophia A. Remondino		N/2 1750	C					2250		W	2250		W	2250		W
			Robert Blair			D		3500			4500		W	4500		W	4500		W
			Sophia A. Remondino			E		3500			4500		W	4500		W	4500		W
			Sophia A. Remondino		E. 40 ft 1400	F		4000			1760		W	1940		W	1940		W
	Geo. W. McIntosh	Mrs. Alice Marlette		Mortg 4394 2057	Und 1/2 of W. 60 ft	F			W 1000		1620	W 500	W	1780	Und 1/2 of W 500	W	1780	1/2 Und 500	W
	"	Mrs. Nellie I. Wade			Und 1/2 of W. 60 ft	F					1620	W 500	W	1780	Und 1/2 of W 500	W	1780	1/2 Und 500	W
		Mr. A. J. Sherman	Mrs. S. J. Sherman			G		7500	2000		10000	9000	W	14000	2000	W	14000	2000	W
		"				H		6000	1500		8500	150	W	10000	1500	W	10000	1500	W
			Sophia A. Remondino			I		6000	140		10000	140	W	10000	140	W	10000	140	W
			Ed McGurck Est.		S/2 3000	J		6000	S 175		5000	S 175	W	5000	S 175	W	5000	S 180	W
			Sophia A. Remondino		N/2 3000	J			N 40		5000	N 40	W	5000	N 40	W	5000	N 40	W
	Ella E. Cooper und 1/2 of W/2 Jennie L. Bundy und 1/2 of W/2	Ella E. Cooper + Jennie Bundy	Ella E. Cooper	2705 ~~945~~	N/2 3000	K		6000	N 15		5000	N 15	W	2500 2500	N 15	W	2500	N 10	W
			Annie Cassidy		S/2 3000	K			S 500		5000	S 500	W	5000	S 500	W	5000	S 500	W
			Ed McGurck Est.			L		8000	150		15000	150	W	15000	150	W	15000	150	W
			Tom Kay			A	115	2000	50		5000	50	W	6000	50	W	6000	50	W
			Peter Johnson			B		1500	25		4000	25	W	5000	25	W	5000	30	W
		Mr. Ah Quin				O					4000	150	W	5000	150	W	5000	150	W
		O. W. Martin		~~2946~~ 2877,362		D					4000	475	W	5000	475	W	5000	430	W
	I D Johnson und 1/2	John F Matheson und 1/2 Thos D. Johnson "				B		1500	175		4000	175	W	5000	175	W	2500 2500	1/2 490	W
	I D Johnson und 1/2	John F Matheson und 1/2 Thos D. Johnson "				F		2000	375		5000	375	W	5500	375	W	2750 2750	1/2 490	W
	I D Johnson und 1/2	John F Matheson und 1/2 Thos D. Johnson "				G		3600	300		5000	350	W	6500	350	W	3250 3250	1/2 175	W
John H Snyder			W. H. Hubbard			H		2800			2250		W	3000		W	3000		W
			J. H. Snyder		Und 1/2 1400	H					2250		W	3000		W	3000		W
			Mary E. Rogers		Und 1/2 1400	I		2800	N 25		2250	N 25	W	3000	N 25	W	3000	N 25	W
			D. Gautchaux	2344 821	N/2 1400	I					2250		W	3000		W	3000		W
			J. H. Cushing	3527	S/2 1400	J		2800	N 25		2250	N 25	W	3000	N 25	W	3000	N 30	W
			Paulina Kuhner	2622 855	N/2 1400	J			S 25		2250	S 25	W	3000	S 25	W	3000	S 30	W
			Sophie A. Remondino		S/2 1400	K		2800	25		4500	75	W	6000	25	W	6000	30	W
			Pauline Kuhner	2622 855		L		4600	300		5500	300	W	7000	300	W	7000	300	W
			J. O. Leendahl	3125															

The Last Name Given is the One to Whom Property is Assessed

NAME OF OWNER, At Noon on First Day in January, 1911	NAME OF OWNER, At Noon on First Day in January, 1910	NAME OF OWNER, At Noon on First Day in January, 1909	NAME OF OWNER, At Noon on First Day in January, 1908	MORTGAGES
	J.G. Pierce		Mary Ely	2344 2532
	"			
	Union Title & Trust Co		John D. Spreckels	
	"			
			Dora E. Lyon	
			August Mencke	
		E. J. Beauvais	E.J. Beauvais	
Lillie M. Cushing		Lelia A Cushing	Mrs. Lelia Cushing	
		Mrs B. M Whiteman		4385 2781
			Mary A. Rudy	
	Yee Hing Co	Yee Hing & Co	Tom Kay	
			Tom Kay	
			Hoy Boy	
	Albert E Eaton	L. J. Quinlan	Ed Quinlan	
			Kuse Lumber & Mill Co.	
			San Diego Consolidated Gas & Electric Co.	4455
			Kuse Lumber & Mill Co.	
			San Diego & Arizona Ry. Co.	
			San Diego & Arizona Ry. Co.	

The Last Value Given is the Assessed Value for the Present Year.

DESCRIPTION OR BOUNDARY FOR ASSESSMENT		Lot	Block	Value of Real Estate 1908	Value of Improvements 1908	CHECK	Value of Real Estate 1909	Value of Improvements 1909	CHECK	Value of Real Estate 1910	Value of Improvements 1910	CHECK	Value of Real Estate 1911	Value of Improvements 1911	CHECK
		A	116	1700			3500		W	3500		W	3500		W
		B		1300			2500		W	2500		W	2500		W
		O		1200	50		2500	50	W	2500	50	W	2500	50	W
		D		1200	50		2500	50	W	2500	50	W	2500	50	W
		E		1300			2500	25	W	2500	25	W	2500	25 Hoy Boy	W
		F		1800			3500	Horn & Co (50)	W	3500	Paid	W	3500	400	W
		G		2000	135		5000	175	W	5000	(125)	W	5000	(125)	W
S/2	750	H		1500	S 15		2000	S 15	W	2125	S 15	W	2125	S 15	W
N/2		H			N 40		2000	N 40	W	2125	N 40	W	2125	N 40	W
N/2	750	I		1500	N 100		2000	N 100	W	2125	N 100	W	2125	N 100	W
S/2		I			S 100		2000	S 100	W	2125	S 100	W	2125	S 100	W
		J		1500	200		4000	700	W	4250	200	W	4250	200	W
N/2	750	K		1500	N 100		2000	N 100	W	2125	N 100	W	2125	N 100	W
S/2	750	K			S 100		2000	S 100	W	2125	S 100	W	2125	S 100	W
		L		1800	175		5000	175	W	5000	175	W	5000	175	W
		A	117	1600	900		3500	1050	W	3500	1050	W	3500	1050	W
		B		1100	20		2400	20	W	2400		W	2400		W
		C		1100			2400		W	2400		W	2400		W
		D		1100			2400		W	2400		W	2400		W
		E		1100			2400		W	2400		W	2400		W
		F		1300			3000		W	3000		W	3000		W
		G		1600	140		3500	140	W	3500	140	W	3500	140	W
		H		1200			2500		W	2750		W	2750		W
		I		1200			2500		W	2750		W	2750		W
		J		1200			2500		W	2750		W	2750		W
		K		1200			2500		W	2750		W	2750		W
		L		1700	300		3500	300	W	3500	300	W	3500	300	W
		A	118	1400			2500		W	2500		W	2372	125 Non Op	W
Less R. of W.		B		1200	3350		1800	(3350)	W	1800	Paved	W	1800		W
		C		300			500		W	500		W	500		W
Less R. of W.		D					0			0					
		E					0			0					
Less R. of W.		F					0			0					
		G					0			0					
Less R. of W.		H		100			100		W	100		W	100		W
		I		850			1000		W	1500		W	1500		W
		J		1200			2500		W	3000		W	3000	1050 Non Op	W
		K		1800			2500		W	3250		W	2170	100	W
		L		1600	Wing Duplex (250)		3500	(750)	W	3500	(250)	W	3500	1615.00 Non Op 250	W

Index to Property in Horton's Addition. Addition — City of San Diego, California. — Horton's Addition.

The Last Name Given is the One to Whom Property is Assessed

NAME OF OWNER, At Noon on First Day in January, 1911	NAME OF OWNER, At Noon on First Day in January, 1910	NAME OF OWNER, At Noon on First Day in January, 1909	NAME OF OWNER, At Noon on First Day in January, 1908	MORTGAGES
			C.J. Beauvais	
			E.R. Thompson	
			San Diego & Arizona Ry. Co.	
Ora H Schmidt	Mrs. O.H. Schmidt		Chas N. Clark	
			San Diego & Arizona Ry. Co.	
			San Diego & Arizona Ry. Co.	
Ora H Schmidt	Mrs. O.H Schmidt		Chas N. Clark	
Ora H Schmidt	Mrs O.H Schmidt		Chas N. Clark	
			C.J. Beauvais	
		Lena Franklin		3207
			Jennie N. Snyder	
			Pacific Wood & Coal Co.	
			J.S. Schirm	
			Pacific Wood & Coal Co.	
			M.A. Ross	
			Theo. Pintzelberg	
	L.N. Skinner Jr.		C.N. Skinner	
			Geo. J. Furlong	
			Geo. J. Furlong	
	W.H. Nichols Jr. Agt		Mary G. Nichols	
			Sophia A. Remondino	
			W.W. Whitney	
			Doyle Barnes Co.	2636
		Hannah V. Prentice	Julia V. Stewart Estate	186
			J.S. Schirm	
Ellen M. Rogers		Ellen M. Hitchcock		
		Hannah V. Prentice	Julia V. Stewart Estate	186
			Doyle Barnes Co.	2636
Adele Dannenbaum			J & S. Dannenbaum	
Henry Schafer	Schafer & Reed		Reed & Schafer	
	G.J. Stegeman		Gerrit J. Stegeman	625, 895
			John Johnston Jr.	3413 2848

The Last Value Given is the Assessed Value for the Present Year.

DESCRIPTION OR BOUNDARY FOR ASSESSMENT	Lot	Block	Value of Real Estate 1908	Value of Improvements 1908	CHECK	Value of Real Estate 1909	Value of Improvements 1909	CHECK	Value of Real Estate 1910	Value of Improvements 1910	CHECK	Value of Real Estate 1911	Value of Improvements 1911	CHECK
	A	119	1500	520		3500	1500		3500	520		3500	520	
	B		1300	135		3000	140		3000	140		3000	140	
	C		1200	150		3000	150		3000	150		3000	150	
	D		1200			3000			3000			1200 1800		
	E		1200	140		3000	140		3000			3000		
Less R of W	F		1200			2000			2000			2000		
Ex. S.D. & A. Ry 200	G		1600			500			500			500		
Ex. pt to Chas N. Clark 1400	G					3500			3500			3500		
Ex. pt to Chas N. Clark 1911 Ora H Schmidt 400	H		1400			700			760			760		
Ex. S.D. & A. Ry 1000 — 125	H			125		2300	125		2490	125		2490 1950	125	
	I		1400	50		3000	50		3250	50		3250	50	
	J		1400			3000			3250			3250		
	K		1500	N 10 S 10		3000	N 10 S 10		3250	25		3250	25	
	L		2000	75		4000	65		4000	65		4000	65	
	A	120				4000			5000			5000		
	B		1500	50		3000	50		3500	50		3500	50	
	C		1400	25		3000	25		3500	25		3500	30	
	D		1400	25		3000	25		3500	25		3500	30	
	E		1400	550		3000	550		3500	550		3500	550	
	F		2000			4000			4000			4000		
	G		3600	100		5000	100		5000	100		5000	100	
	H		3000	750		4000	750		4250	750		4250	750	
	I		2500			4000			4250			4250		
S 1/2 1250	J		2500			2000			2125			2125		
N 1/2 1250	J					2000			2125			2125		
S 1/2 1250	K		2500	S 15		2000	S 15		2125	S 15		2125	S 20	
N 1/2 1250	K					2000			2125			2125		
	L		3600	125		5000	125		6000	125		6000	130	
	A	121	3500	Pac. W. & C. Co. 25		5000	Pacific W. & C. Co. 75		5000	75		5000	70	
	B		3000			4000			4000			4000		
	C		3000			4000			4000			4000		
	D		3000	550		4000	550		4000	550		4000	550	
	E		3000			4000			4000			4000		
	F		3800	550		5000	750		5000	750		5000	750	
	G					8000	100		10000			10000		
	H		5800	75		6500	75		8000	75		8000	80	
	I		5800	450		6500	450		9000	450		9000	460	
N 1/2 2900 — 225	J		5800	450		3250	225		5000	225		5000	230	
S 1/2 2900 — 225	J					3250	225		5000	225		5000	230	
	K		5800	100		6500	100		10000	100		10000	100	
	L		7000	2250		8000	2250		13000	2250		13000	2250	

Index to Property in Horton's Addition. Addition

The Last Name Given is the One to Whom Property is Assessed

NAME OF OWNER, At Noon on First Day in January, 1911	NAME OF OWNER, At Noon on First Day in January, 1910	NAME OF OWNER, At Noon on First Day in January, 1909	NAME OF OWNER, At Noon on First Day in January, 1908	MORTGAGES
		L. N. Brunswig F. W. Braun	F. W. Braun, L. N. Brunswig	
	Ralph Granger			
			W. W. Whitney.	
			Chas. A. Douglass.	
			Harriet M. Arnold Est.	
C. W. Barker				
"			Harriet M. Arnold Est.	2975
"				
			W. H. Pringle Est 1911	2375
C. W. Barker			Harriet M. Arnold Est.	2675
	Mary E. Maloney W. H. Nicholas Jr. Agt		M. E. Maloney Mary E. Nicholas Mrs. H. S. Erway	
		Louise P. Norman		4446 2095
Chas Engebretson	Chas. Engebretson	P. P. Jomeney		
	Ralph Granger	Mary V. Kroff		4118, 4119, 4120
	Mrs A. M. Gates		Florence A. Reed Miss A. M. Gates	
		E. V. Van Norman		3194 1138
			C. H. Lampe	4000 1684
			D. C. Reed	
	David Stewart Est	John A. Stewart	David Stewart	
			C. P. Owens	
	George L. Barney Daniel G. Ives		Louise V. Shirley	3187 2940
		D. G. Ives	Horace Bradt	
			Sophia A. Remondino	
Mary E. Whaley		F. L. Whaley		
			Borne Investment Co.	
	Simon Levi Co			
	Simon Levi Co		Simon Levi	
	" "			
	" "			
			W. Hall	2729 923
Adele Dannenbaum			J. & S. Dannenbaum	
"			J. & S. Dannenbaum	
	Simon Levi Co		Simon Levi	
	"			
	"			
	"			
	"			
			Simon Levi	

City of San Diego, California. Horton's Addition.

The Last Value Given is the Assessed Value for the Present Year.

DESCRIPTION OR BOUNDARY FOR ASSESSMENT		Lot	Block	Value of Real Estate 1908	Value of Improvements 1908	CHECK	Value of Real Estate 1909	Value of Improvements 1909	CHECK	Value of Real Estate 1910	Value of Improvements 1910	CHECK	Value of Real Estate 1911	Value of Improvements 1911	CHECK
		A	122	7000	4000		8000	2000	W	13000	2000	W	13000	2000	W
		B		5800			6500	2000	W	10000	2000	W	10000	2000	W
		O		5800	250		6500	250	W	10000	250	W	10000	250	W
N/2	2900	D		5800			3250		W	4500		W	4500		W
S/2	2900	J					3250		W	4500		W	4500		W
		E		5800	1750		6500	1750	W	8000	1750	W	8000	1750	—
		F		7000	1625		8000	1675	W	10000	1625	W	10000	1620	W
		G		6000	450		7500	450	W	7500	450	W	7500	450	W
		H		3800	60		5000	60	W	5500	60	W	5500	60	W
		I		3800			5000		W	5500		W	5500		W
		J		3800			5000		W	5500		W	5500		W
S/2	1900	K		3800			2500		W	2750		W	2750		W
N/2		K					2500		W	2750		W	2750		W
		L					8000		W	8000		W	8000		W
		A	123				8000	350	W	8000	350	W	8000	350	W
		B		2500	25		5000	25	W	5500	25	W	5500	30	W
S/2	1250	O		2500	S 50		2500	S 50	W	2750	S 50	W	2750	S 50	W
N/2		C					2500		W	2750		W	2750		W
		D		2500	150		5000	150	W	5500	150	W	5500	150	W
		E		2500	100		5000	100	W	5500	100	W	5500	90	W
		F		5000			7500		W	7500		W	7500		W
		G		4000	250		5800	250	W	6000	250	W	6000	250	W
		H		3000	15		4500	15	W	4750	15	W	4750	20	W
N/2	1500	I		3000			2250		W	2375		W	2375		W
S/2	1500	I			S 10		2250	S 10	W	2375	S 10	W	2375	S 10	W
		J					4500		W	4750		W	4750		W
		K		3000			4500		W	4750		W	4750		W
		L		4200			7000		W	7000		W	7000		W
		A	124	3500	400		7000	40	W	7000	400	W	7000	400	W
		B		2000			4500		W	4500		W	4500		W
		C		2000			4500		W	4500		W	4500		W
		D		2000	200		4500	50	W	4500		W	4500		W
		E		2000	85		4500	85	W	4500	85	W	4500	90	W
		F		3000			5500		W	5500		W	5500		W
		G		2200	150		4000	150	W	4500	150	W	4500	150	W
S/2	800	H		1600	Lyevi		1500		W	1600		W	1600		W
N/2	800	H			600		1500	60	W	1600	60	W	1600	60	W
		I		1600			3000		W	3200		W	3200		W
		J		1600	100		3000	100	W	3200	100	W	3200	100	W
		K		1600			3000		W	3200		W	3200		W
		L		2500			4500		W	4500		W	4500		W

Index to Property in Horton's Addition. Addition

The Last Name Given is the One to Whom Property is Assessed

The Last Value Given is the Assessed Value for the Present Year.

NAME OF OWNER, At Noon on First Day in January, 1911	NAME OF OWNER, At Noon on First Day in January, 1910	NAME OF OWNER, At Noon on First Day in January, 1909	NAME OF OWNER, At Noon on First Day in January, 1908	MORTGAGES	DESCRIPTION OR BOUNDARY FOR ASSESSMENT			Lot	Block	Value of Real Estate 1908	Value of Improvements 1908	CHECK	Value of Real Estate 1909	Value of Improvements 1909	CHECK	Value of Real Estate 1910	Value of Improvements 1910	CHECK	Value of Real Estate 1911	Value of Improvements 1911	CHECK
Frank Schiefer	Wilfred C. Harland	Loveday S.C. Woodward	Julius Harksel	2568				A	125				4500	380	W	4500	380	W	4500	380	W
			Herman Huber					B		1400	275		3000	275	W	3000	275	W	3000	275	W
					N 1/2	700		C		1400	N 200		1500	N 200	W	1500	N 200	W	1500	N 200	W
J.B. Coleman	Lillian Lovell Guardian	J. B. Coleman	Frank B. Johnson	4050	S 1/2			C					1500		W	1500		W	1500		W
F B Johnson					S 35 ft N. 15 fr	980		D		1400			2100		W	2100		W	2100		W
		J. B. Coleman						D			N 300		900	N 300	W	900	N 300	W	900	N 300	W
Leighton Mc Murtrie	Jas. L. Mc Murtrie		Ellen H. Custer et al	4382 2035				E		1400	15		3000	15	W	3000	15	W	3000	10	W
"	"							F		2200	1000		4000	1000	W	4000	1000	W	4000	1000	W
			A. Bergland		N 1/2	840		G		2100	W 75		1500	W 75	W	1715	W 75	W	1715	W 75	W
	Kate J. Misner	Kate J. Misner et al	Kate J Misner	4382 4684 1739	Und 1/3 of 6 1/2	840 — 182	E 1/2	G			E 200		2000	E 200	W	2285	E 200	W	2285	E 200	W
	" J "	"	J.H. & Kate J. Misner		Und 1/3 of 6 1/2	420 — 68															
			A. Bergland			520 — 13															
			Chas. Schultz			260 — 7	E 1/2	H		1300	E 20		1500	E 20	W	1620	E 20	W	1620	E 20	W
					N. 1/2			H					1000		W	1080			1080		
		Emmor W. Poinsett			S 2/3	866		I		1300	S 90		1670	S 90	W	1800	S 90	W	1800	S 90	W
					N 1/3			I					830		W	900		W	900		W
			San Diego Feed Mills					J		1300	500		2500	500	W	2700	500	W	2700	500	W
	Joseph Tasker	Mr. E.B. Gifford	E.D. Gifford					K		1300	250		2500	250	W	2700	250	W	2700	250	W
			Frank Schiefer	284 94				L		2000	375		4000	375	W	4000	375	W	4000	375	W
		M. Goettler Est 1911																			
		"						A	126				4000	150	W	4000	150	W	4000	150	W
								B					2500	115	W	2500	115	W	2500	120	W
Elta Jones			Mrs. Flora Jones	2503				O		1200	90		2500	90	W	2500	90	W	2500	90	W
		Elizabeth M. Stead						D		1200	200		2500	200	W	2500	200	W	2500	200	W
		"	Grove D. Stead					E		1200			2500		W	2500		W	2500		W
		"						F		1800	250		3500	500	W	3500	500	W	3500	500	W
			J.R. Dwyer					F		1600	E W 75		3000	E W 15	W	3500	E W 240 (75)	W	3500	E W 240 (75)	W
			E.O. Rogers					H		1100			2000		W	2200		W	2200		W
Florence Kampflint			B. Kampflint					I		1100	200		2000	200	W	2200	200	W	2200	200	W
B. Loupy			Martha A. Mills		N. 7 ft	154		J		1100	250		2000	250	W	2200	250	W	2200	250	W
			J.S. Lyons		S. 43 ft	946		K		1100			280		W	310		W	310		W
B. Loupy			Martha A. Mills	3577 1371				K			S 250		1720	S 240	W	1890	S 240	W	1890	S 240	W
								L		2000			3000		W	3000		W	3000		W
			Max Stiller																		
			Lizzie Armstrong	2340 870				A	127	1500	125		3000	125	W	3000	125	W	3000	125	W
			Lydia Clausen					B		1000	100		2000	100	W	2000	100	W	2000	100	W
			Chas. P. Douglass					O		1000	165		2000	165	W	2000	165	W	2000	165	W
			Sophie S. May	2797				D		1000	150		2000	150	W	2000	150	W	2000	150	W
Julius Harksell			James A. Beirne					E		1000	200		2000	200	W	2000	200	W	2000	200	W
			Lucy C. Ackerman		E 75 ft N. 25 fr	1250		F		1500	15		3000	15	W	3000		W	3000		W
		Frank Bruschi						F		1500			2000		W	2160		W	2160		W
			Lucy C. Ackerman					G					500		W	540		W	540		W
								H		1000			1500		W	1600		W	1600		W
								I		1000			1500		W	1600		W	1600		W
	W. D. Mowry	W. D. Mowry						J					1500		W	1600		W	1600		W
	"	"						K					1500		W	1600		W	1600		W
	"	"						E					2500		W	2500		W	2500		W

Index to Property in Horton's Addition. Addition

The Last Name Given is the One to Whom Property is Assessed

NAME OF OWNER, At Noon on First Day in January, 1911	NAME OF OWNER, At Noon on First Day in January, 1910	NAME OF OWNER, At Noon on First Day in January, 1909	NAME OF OWNER, At Noon on First Day in January, 1908	MORTGAGES
Celia M. Pix		O. M. Pix	C.M. Rockefeller Estate	
Lillian Lovell, Gdn.		Odessa L. Brown		
Mrs E.A. Reeves ind 1/2			Alice Reynolds & Mrs. E. A. Reeves	
Alice Reynolds "			Thelesa J. Kline	3534
			Ed McCurdy Est.	
			Sophie S. May	
			Kate S. Dodge	3758 14514
Maggie C Bradner Est			Maggie C. Bradner	4278
"			Maggie C. Bradner	4279
			Frank Mertzmann	
			Gustave Lorion	
	Ivy L Walsh		R. M. Powers	2655
	Evangeline Mertzmann 1/2	B.F. Mertzman Und 1/2	Frank Mertzmann	
	Evangeline Mertzmann 1/2	Frank Mertzman "	B.F. Mertzmann	
		B.F. Mertzman Und 1/2		
		C.H. Lompe W 1/2	Elsa F. Marston	6/c 4306-1962 E/
John Vesco E/2		John Vesco E/2		
" " "		" "		
		C.H. Lompe W 1/2		
		C.F. Aichele	Geo. J. Furlong	
			A.C. Richardson	
M Varni	G. Varni	J. Varni		
Margaret J. Johnson		Mary A Shafus	Chas. Shafus	
	Spanish Presbyterian Church		First Presbyterian Church	3882 1567
	Spanish Presbyterian Church			
A.P. Richards	A.P. Richards			
		M. J. McCarthy	H.P. Ryan	
Antonio Vesco			M.D. McCarthy	
			G. & A. Vesco	
A.P. Richards	A P Richards		H.P. Ryan	
		M. J. McCarthy	M.D. McCarthy	
Antonio Vesco			G. & A. Vesco	
Henry Busch			H Busch	
			Frank Martini	
Henry Busch			Frank Martini	
			H. Busch	
Henry Busch	J.H. Hoyer	J. H. Hoyr	J.H. Hoyer	
			H. Busch	
Edmund Joyce			Edmond Joyce	
			James Mac Gregor Est 1911	
			J.D. Lane	2316
			J. D Lane	2316
			James Mac Gregor Est 1911	

City of San Diego, California. Horton's Addition.

The Last Value Given is the Assessed Value for the Present Year.

DESCRIPTION OR BOUNDARY FOR ASSESSMENT	Lot	Block	Value of Real Estate 1908	Value of Improvements 1908	CHECK	Value of Real Estate 1909	Value of Improvements 1909	CHECK	Value of Real Estate 1910	Value of Improvements 1910	CHECK	Value of Real Estate 1911	Value of Improvements 1911	CHECK
	A	128				2500	300	W	2500	300	W	2500	300	W
	B		1000			1500		W	1500		W	1500		W
	O					1500	150	W	1500	150	W	1500	150	W
	D		1000			1500		W	1500		W	1500		W
	I		1000	300		1500	350	W	1500	350	W	1600	350	W
	F		1400	550		2500	550	W	2500	550	W	2600	550	W
	X		1400			2500		W	2700		W	2700		W
	H		1000			1500		W	1600		W	1600		W
	I		1000	25		1500	25	W	1600	25	W	1600	25	W
	J		1000	200		1500	200	W	1600	200	W	1600	200	W
847 ft	K		1000	S 150		1410	S 150	W	1505	150	W	1600	150	W
N 3 ft	K		60			90		W	95		W	100		W
	E		1400	900		2500	875	W	2500	875	W	2500	875	W
	A	129	1200			2500		W	2500		W	2500		W
	B		1000			1500		W	1500		W	1600		W
	O		1000	150		1500	150	W	1500	150	W	1600	150	W
	D		1000	250		1500	215	W	1500	215	W	1600	210	W
Und 1/2	E		500 — 5			600	10	W ½	750	10	W ½	750	10	W
Und 1/2	F		600 — 8			500	15	W ½	750	10	W ½	750	10	W
			500 — 5			600		E ½	1250		E ½	1250		E
			600 — 7			250	15	W ½	1250	10	W ½	1250	10	W
	G		1100	100	W ½	600		W ½	600		W ½	600		W
					E ½	900	100	E ½	900	E 100	E ½	900	E 100	E
					W ½	700		W ½	770		W ½	770		W
	H		850			500		W ½	530		W ½	530		W
	I		850	40		1200	40	W	1300	40	W	1300	40	W
	J					1200	25	W	1300	25	W	1300	25	W
	K		850			1200		W	1300		W	1300		W
	L		1200	135		2000	135	W	2000	135	W	2000	140	W
	A	130				2000	275	W	2000	275	W	2000	275	W
	B		600	310		1200	310	W	1200	310	W	1200	310	W
	O		600			1000	525	W	1000	525	W	1000	535	W
	D		600	125		1000	200	W	1000	200	W	1000	200	W
	E		600			225		W	225		W	225		W
	E					225		W	225		W	225		W
	E					550		W	550		W	600		W
	F		900			275		W	275		W	275		W
	F			15		275	15	W	275	15	W	275	20	W
	F					650		W	650		W	650		W
	G		420	75		500	125	W	665	125	W	665	140	W
	G		280	150		400	75	W	535	75	W	535	75	W
	H		140			350		W	370		W	370		W
	H		210			400	15	W	430	15	W	430		W
	I		350	N 125		375	125	W	400	125	W	400	125	W
	I			S 10		375	S 50	W	400	S 50	W	400	S 50	W
	J		350	75		750	65	W	800	60	W	800	60	W
	K					350		W	370		W	370		W
	K		350			400		W	430		W	430		W
	L					500		W	500		W	500		W
	L		550	W 125		400	W 125	W	400	125	W	400	125	W

The Last Name Given is the One to Whom Property is Assessed

NAME OF OWNER, At Noon on First Day in January, 1911	NAME OF OWNER, At Noon on First Day in January, 1910	NAME OF OWNER, At Noon on First Day in January, 1909	NAME OF OWNER, At Noon on First Day in January, 1908	MORTGAGES
Charles McCoy			O. McCaughey	
"				
"				
	Mary A. Schmidt	Mary A. Schmidt		
	"	"		
	"	"		
	"	"		
	"	"		
	"	"		
Charles McCoy		O. McCaughey	O. McCaughey	
"		"		
"		"		
			C. A. Scott	
	Mat Coast Lumber Co W½	West Coast Lumber Co W½	C. A. Scott	
	Mat Coast Lumber Co W½	West Coast Lumber Co W½		
			C. A. Scott	
			Frank Mertzmann	
			Isaac Hardy	
			Lina L. Ohmann	
		Herman Moser	Herman Moses	
			F. S. Jennings Inv. & Loan Co.	
			Philip N. Smith	
	Celia M. Dix	Celia M. Dix		
			H. P. Burns	2988 1004
			Duncan D. McArthur	4871 4872

The Last Value Given is the Assessed Value for the Present Year.

DESCRIPTION OR BOUNDARY FOR ASSESSMENT			Lot	Block	Value of Real Estate 1908	Value of Improvements 1908	CHECK	Value of Real Estate 1909	Value of Improvements 1909	CHECK	Value of Real Estate 1910	Value of Improvements 1910	CHECK	Value of Real Estate 1911	Value of Improvements 1911	CHECK
			A	131	900	125		1500	100	W	1500	100	W	1500	100	W
			B		550			1200		W	1200		W	1200		W
			C		500			1200		W	1200		W	1200		W
			D					1200	75	W	1200	75	W	1200	75	W
			E					1200		W	1200		W	1200		W
			F					1500	100	W	1500	100	W	1500	100	W
			G					1000		W	1000		W	1000	SDCmtCo	W
			H					700	15	W	700	45	W	700	68	W
			I					700		W	700		W	700		W
			J					700	50	W	700	50	W	700	Enc	W
			K		450			700		W	700		W	700	50	W
			L		700			900		W	900		W	900		W
			A	132	1200	325		2000	325	W	2000	325	W	2000	325	W
			B		850			1200		W	1200		W	1200		W
			C		800			1200		W	1200		W	1200		W
			D		700	75	W½	1200	75	W	1200	75	W	1200	75	W
6½	240 340		E		600	15	E½	400		E	400	10	E	400	10	E
			F		850	550	W½	800	550	W	1335	550	W	1335	550	W
			G		600	60		1500	60	W	1700	60	W	1700	60	W
			H		450			1200		W	1300		W	1300		W
			I		550			1200		W	1300		W	1300		W
			J		550			1200		W	1300		W	1300		W
			K		700			1200		W	1300		W	1300		W
			L		1100	350		1500	350	W	1570	350	W	1500	350	W
			A	133	1400			2500		W	2500		W	2500		W
			B		1000			1400		W	1400		W	1400		W
			C		900	250		1400	750	W	1400	250	W	1400	250	W
			D		900	425		1400	475	W	1400	425	W	1400	425	W
			E		900	85		1400	85	W	1400	85	W	1400	80	W
			F		1200	20		2500	70	W	2500	20	W	2500	20	W
			G		1000			2000		W	2200		W	2200		W
			H		700	250		1200	750	W	1300	250	W	1300	250	W
			I					1200		W	1300		W	1300		W
			J		850	25		1200	75	W	1300	25	W	1300	25	W
			K		850			1200	975	W	1300	215	W	1300	210	W
			L		1400			2000	500	W	2000	900	W	2000	900	W

The Last Name Given is the One to Whom Property is Assessed

NAME OF OWNER, At Noon on First Day in January, 1911	NAME OF OWNER, At Noon on First Day in January, 1910	NAME OF OWNER, At Noon on First Day in January, 1909	NAME OF OWNER, At Noon on First Day in January, 1908	MORTGAGES
			George Wade	172
			Patrick Walsh	
	A. Wehrman	A. Wehrman		
	"	"		
	"	"		
			H.E. Mumm	
		H.L. Wagner		
	Mrs. A. Riese		Annie Riese	
		Lewis Russell	Lewis Russell	
		W.S. Uttley W½ Wm Reupsch S½	Wm Reupsch	
		" H.S. Uttley W½	H.S. Uttley	
			Mason & Co.	
	Duncan D McArthur	J. J. Mason	Mrs. Teresa Dini	2720
			Amos Weed	
			Mary Collins	
		Xarissa & James Hill		
			Susan Spaulding	
			H.S. Uttley	
		Andrew E. Carrido		
		J. M. Meade		2240
			Frank Mertzmann	
	Francis M. Fegan			
	James M. & Claudie Rea	James M. & Claude Rea	D. John Wandrey	2504 3047
	H.W. Wilcox		Eric Danielson	4088 1686
	"			3730 3025,30
			John M. Ballou	
Hildo Park Carlson	W.J. Mossholder et al Trustees	J. W. Brown		
			Francis M. Fegan	3195 2609
			Frank Mertzmann	

The Last Value Given is the Assessed Value for the Present Year.

DESCRIPTION OR BOUNDARY FOR ASSESSMENT		Lot	Block	Value of Real Estate 1908	Value of Improvements 1908	CHECK	Value of Real Estate 1909	Value of Improvements 1909	CHECK	Value of Real Estate 1910	Value of Improvements 1910	CHECK	Value of Real Estate 1911	Value of Improvements 1911	CHECK
		A	134	1600	375		3000	375	N	3000	375	N	3000	375	N
		B		1000	225		1500	225	N	1500	225	N	1500	225	N
		C		1000	250		1500	250	N	1500	250	N	1500	250	N
		D					1500		N	1500		N	1600		N
		E					1500		N	1500		N	1500		N
		F					2500		N	2500		N	2500		N
		G		1200			2500		N	2600		N	2600		N
		H		1000			1400		N	1500		N	1500		N
		I					1400		N	1500		N	1500		N
N½	500	J		1000	N 75		700	N 75	N	750	N 75	N	750	N 75	N
S½	500	J			S 75		700	S 75	N	750	S 75	N	750	S 75	N
E½	600	K		1000	E 350	W½	500	E 365	N	525	W 525	N	525	W 525	N
W½	900					E½	900		N	965	E 40	N	965	E 40	N
	400	L		1500	W 225	W½	900	W 225	N	900	W 225	N	900	W 225	N
	600														
		A	135	2200			3500		N	3500	50	N	3500	50	N
		B		1100			2500		N	2500		N	2500		N
		C		1100	225		2500	225	N	2500	225	N	2500	225	N
		D		1100			2500		N	2500		N	2500		N
		E		1100	115		2500	115	N	2500	100	N	2500	100	N
		F		2000	300		3000	300	N	3000	300	N	3000	300	N
		G					2500	75	N	2800	75	N	2800	Gone	N
		H					1500		N	1600		N	1600		N
		I		1000	60		1500	60	N	1600		N	1600		N
		J		1000			1500		N	1600		N	1600		N
		K					1500		N	1600		N	1600		N
		L					3000		N	3000		N	3000		N
		A	136	2500			4000	~~75~~ 70	N	4000		N	4000		N
		B		1200			3000		N	3500		N	3500		N
		C		1200	40		3000	40	N	3500	*	N	3500	*	N
		D					3000	40	N	3500	40	N	3500	40	N
		E		1200	50		3000	50	N	3500	50	N	3500	50	N
		F		3000			3500		N	3750		N	3750		N
		G		2000			3000		N	3500	SP	N	3500		N
		H		1100			2500		N	2700		N	2700		N
		I					2500	15	N	2700	15	N	2700	15	N
		J		1100	400		2500	400	N	2700	* 750	N	2700	* 750	N
		K		1100			2500		N	2700		N	2700		N
		L		2200			3500		N	3500		N	3500		N

Index to Property in Horton's Addition. Addition

The Last Name Given is the One to Whom Property is Assessed

NAME OF OWNER, At Noon on First Day in January, 1911	NAME OF OWNER, At Noon on First Day in January, 1910	NAME OF OWNER, At Noon on First Day in January, 1909	NAME OF OWNER, At Noon on First Day in January, 1908	MORTGAGES
			Samuel G. Ingle	~~3750~~ 1455
			Sophia A. Remondino	
		Western Metal Supply Co.	Reed & Schafer	
		"		
		"	Standard Iron Works	
		"		
			John Long	
		Western Metal Supply Co.	Standard Iron Works	
		"		
			John Long	
			Jennie W. Snyder	
			Samuel G. Ingle	
			San Diego Feed Mills	
		W. 48. R. M.	San Diego Feed Mills	
		Holmes & Notman		~~3925~~ 1606
		"		
			Calvin H. Frew	
James MacMullen	Margarethe F. MacMullen	James Mac Mullen	Mrs. M. F. Mc Mullen	~~2181~~ 740½
		Mrs. Belle Decker		
		"		
		Geo. F. Getty		
			John M. Dallon	
			John M. Dallon	
	Schafer & Reed	Reed & Schafer	Fred Schaefer	
			C. A. Scott	
			San Diego Feed Mills	
			Western Metal Supply Co.	
			Western Metal Supply Co.	
		A. E. Dodson (trustee)		666
		"		
			Johnson & Connell	
		D. F. Garretson	D. F. Garretson	
			Frank P. Reed	
			Ella F. Mc Laire	~~4750~~ 1824
			San Diego Savings Bank	
James MacMullen	Margarethe F. MacMullen	James Mac Mullen	Mrs. M. F. Mc Mullen	270
			Johnson & Connell	
			Mary Lewis	755
			Geo. H. Huggard	

City of San Diego, California. Horton's Addition.

The Last Value Given is the Assessed Value for the Present Year.

DESCRIPTION OR BOUNDARY FOR ASSESSMENT		Lot	Block	Value of Real Estate 1908	Value of Improvements 1908	CHECK	Value of Real Estate 1909	Value of Improvements 1909	CHECK	Value of Real Estate 1910	Value of Improvements 1910	CHECK	Value of Real Estate 1911	Value of Improvements 1911	CHECK
		A	137	3000	65		5000	65	W	5000	150	W	5000	150	W
		B		2300			4000		W	4000		W	4000		W
		C		2300			4000		W	4000	7000	W	4000	12500	W
		D		2300			4000		W	4000		W	4000		W
		E		2300	850		4000	85 machine	W	4000	850	W	4000	850	W
		F		2800			5000	~~1500~~	W	5000			5000		X
		G		2500			3500		W	4000		W	4000	250	W
		H		1500	400		3000	400	W	3600	400	W	3600	480	W
		I		1500			3000		W	3600		W	3600		X
		J		1500			3000		W	3600		W	3600		X
		K		1500			3000		W	3600		W	3600		X
		L		2500	15		4000	15	W	4000	35	W	4000	25	W
		A	138	5000	650		7000	650	W	7000	650	W	7000	650	W
N½	1900	B		3800			2250		W	2250		W	2250		W
S½		B					2250		W	2250		W	2250		W
N½	1900	C		3800			2250		W	2250		W	2250		W
S½		C					2250		W	2250		W	2250		W
		D		3800	100		4500	100	W	4500	100	W	4500	100	W
		E					4500	600	W	4500	600	W	4500	600	W
		F					6500	300	W	6500	300	W	6500	300	W
		G					5000		W	5500		W	5500		W
		H					4000		W	4750		W	4250		W
I				2500			4000		W	4250		W	4250		W
J	1250			2500			2000		W	2125		W	2125		W
N½	1250						2000		W	2125		W	2125		W
K				2500			4000		W	4250		W	4250		W
L				4000	650		5000	65	W	5000	650	W	5000	650	W
		A	139	7000	2500		8000	2500	W	8000	2500	W	8000	2500	W
N½	2900	B		5800			3250		W	3250		W	3250		W
S½		B			S 3750		3250	375	W	3250	375	W	3250	375	W
		C					6500		W	6500		W	6500		W
		D		5800			6500		W	6500		W	6500		W
N½	2900 – 150	E		5800	300		3250	150	W	3250	150	W	3250	150	W
S½	2900 – 150	E					3250	150	W	3250	150	W	3250	150	W
		F		7500	675		8000	675	W	8000	675	W	8000	675	W
		G		6000	750		6500	750	W	6750	750	W	6750	750	W
		H		4000			4500		W	4500		W	4500		W
		I		4000			4500		W	4500		W	4500		W
		J		4000	25		4500	25	W	4500	25	W	4500	30	W
		K		4000	25		4500	25	W	4500	25	W	4500	30	W
		L		6000			7000		W	7000		W	7000		W

Index to Property in Horton's Addition. Addition

The Last Name Given is the One to Whom Property is Assessed

NAME OF OWNER, At Noon on First Day in January, 1911	NAME OF OWNER, At Noon on First Day in January, 1910	NAME OF OWNER, At Noon on First Day in January, 1909	NAME OF OWNER, At Noon on First Day in January, 1908	MORTGAGES
			Pacific Coast Steamship Co	
		San Diego & Ariz. Ry. Co.	Pacific Coast Steamship Co.	
		Pac. Coast S S Co " " Ry	San Diego & Arizona Ry Co.	
			San Diego & Arizona Ry. Co.	
		San Diego Arizona Ry Co	Pacific Coast Steamship Co.	
		Pac. Coast " S S Co " "	San Diego & Arizona Ry Co.	
		Pac. Coast S S Co	Pacific Coast Steamship Co.	
		Pacific Coast Steamship Co		
		Geo. N. Zeigler		
Henry Phipps, Jr.			Henry Phipps	
			Cowell & Schirm	
			J. S. Schirm	
			San Diego & Arizona Ry. Co.	
			San Diego & Arizona Ry. Co.	
			San Diego & Arizona Ry. Co.	
			J. S. Schirm	
			San Diego & Arizona Ry. Co.	
			J. S. Schirm	
			San Diego & Arizona Ry. Co.	
		S. D. & Arizona Ry Co	J. S. Schirm	
			San Diego & Arizona Ry. Co.	
			San Diego & Arizona Ry. Co.	
			San Diego & Arizona Ry. Co.	
			San Diego & Arizona Ry. Co.	
			San Diego Lumber Co.	
			San Diego & Arizona Ry Co	
			San Diego & Arizona Ry. Co.	
			San Diego Lumber Co.	

City of San Diego, California. Horton's Addition.

The Last Value Given is the Assessed Value for the Present Year.

DESCRIPTION OR BOUNDARY FOR ASSESSMENT		Lot	Block	Value of Real Estate 1908	Value of Improvements 1908	CHECK	Value of Real Estate 1909	Value of Improvements 1909	CHECK	Value of Real Estate 1910	Value of Improvements 1910	CHECK	Value of Real Estate 1911	Value of Improvements 1911	CHECK
		A	140	400.0	500		5000	500		W 5000	500	W	6000	500	W
		B		300.0			4000			W 4000		W	4000		W
Ex. pt. S.D. & A. Ry Co.	300 (M & B Desc)	C		2800	325		Ry Co 425			W Ry 425		W	Ry 425		W
Ex pt P.C.S.S. Co.	2000 3500 3000 1000 1820 50 (M & B. Desc)	D		2800			S.S.Co 3575 Ry Co 1130 S.S.Co 2870	300		W SS 3575 SS 1130 W Ry 2870	325	W	SS 3575 SS 1130 Ry 2870	320	W
		E		2800			4000			W 4000		W	4000		W
Less R. of W.		F		300.0	Ry 20.0		3000	gone 170		W 3000	200	W	3000	200	W
W. of S.D.S.D.A. Ry. Co.	2500 500 3500 3000 1000 5750 (M & B Desc)	G		7500			Ry Co 7470 S.S.Co 530			W Ry 7470 W SS 530		W	Ry 7470 SS 530		W
Ex. pt P.C.S.S.Co.	M & B Desc	H		5800	2250		S.S.Co 4500 Ry Co 2000 Ry Co 75 S.S.Co 6425	P.C.S.S.Co 2250		W SS 4500 W Ry 2000 Ry 75 SS 6425	W Ry 2250 SS	W	SS 4800 Ry 2000 Ry 75 SS 6425	P.S.S.S. Co 2250	W
		I		5800											
S½ NW	2900	J		580.0			3250			W 3250		W	3250		W
		J			N 300		3250	N 300		W 3250	N 300	W	3250	N 300	W
		K		5800	625		6500	625		W 6500	625	W	6500	620	W
		L		7000	625		8000	625		W 8000	625	W	8000	620	W
pt. M & B.	100	A	141	200.0			300			W 300		W	300		W
pt. M & B.	1900	A					3700			W 3700		W	3700		W
Less R. of W.		B		1800			2500			W 2500		W	2500		W
Less R. of W.		C		300			400			W 400		W	400		W
		D					0			W 0		W	0		W
Less R. of W.		E					0			W 0		W	0		W
Less R. of W.		F					0			W 0		W	0		W
Less R. of W.		G					0			W 0		W	0		W
Less R. of W.		H					0			W 0		W	0		W
Less R. of W.		I		800			1000			W 1000		W	1000		W
		J		2200			3500			W 3500		W	3500		W
pt. M & B.	500	K		250.0		S Schirm 400	640			W 720		W	720		W
pt. M & B.	2000	K					3360		Schirm W	W 3780		W	3780		W
pt. M & B.	3100	L		3500	400		4430	75.0		W 4430	250	W	4430	250	W
pt. M & B.	400	L					570			W 570		W	570		W
		A	Entrance E. of W. of Pt of A Sec 141	300			400			W 400		W	400		W
Less R. of W.		A	144	5000			7000			W 7000		W	7000		W
Less R. of W.		B		450.0			3000			W 3000		W	3000		W
Less R. of W.		D		400.0			100			W 100		W	100		W
Less R. of W.		E		0			0			W 0		W	0		W
Less R. of W.		F		0			0			W 0		W	0		W
Less R. of W.		H		0			0			W 0		W	0		W
Less R. of W.		I		0			0			W 0		W	0		W
		J		400			400			W 400		W	400		W
	2500 2700	K		2500			3000			W 3000		W	3000		W
Ex part S.D.& A. Ry Co.	300			3000	300	Lumb Co.	400	S.D. Lumber Co. 375		W 400	325	W	400	330	W
Ex. pt. to S.D. Lumber Co.	1000	K					3600			W 3600		W	3600		W
Ex. S.D.& A. Ry. Co.	3000	L		4000	400	Lumb Co.	1500			W 1500		W	1500		W
		L					4500	S.D. Lumber Co. 400		W 4500	400	W	4500	400	W

The Last Name Given is the One to Whom Property is Assessed

The Last Value Given is the Assessed Value for the Present Year.

NAME OF OWNER, At Noon on First Day in January, 1911	NAME OF OWNER, At Noon on First Day in January, 1910	NAME OF OWNER, At Noon on First Day in January, 1909	NAME OF OWNER, At Noon on First Day in January, 1908	MORTGAGES
			San Diego Lumber Co	
			San Diego Lumber Co.	
			San Diego Lumber Co	
			San Diego & Arizona Ry. Co.	
			San Diego Lumber Co	
			San Diego & Arizona Ry. Co.	
			San Diego Lumber Co	
			San Diego & Arizona Ry. Co.	
			San Diego Lumber Co.	
			"	
			"	
			San Diego Lumber Co.	
Blanche B. Fox, et al.	E. H. Bidwell	A. Wehrman	San Diego Feed Mills	
	A. Wehrman			
	"	A. Wehrman		
	Geo R. Harrison	"	Abbie S. Hitchcock	Und 1/2 600
	"	Ellen M. Hitchcock		Und 1/2
			M. A. Ross	
			San Diego Ice & Cold Storage Co.	
	A. Wehrman	A. Wehrman		
	"	"		
			Michael Madden	0

DESCRIPTION OR BOUNDARY FOR ASSESSMENT	Lot	Block	Value of Real Estate 1908	Value of Improvements 1908	CHECK	Value of Real Estate 1909	Value of Improvements 1909	CHECK	Value of Real Estate 1910	Value of Improvements 1910	CHECK	Value of Real Estate 1911	Value of Improvements 1911	CHECK
3800 2500 2000	A	145	3800			6000	400	✓	6000	400	✓	6000	400	✓
	B		2500			4000		✓	4000		✓	4000	450	✓
Ex. pt to S.D.&A. Ry Co. 200	C		2200			Ry Co 365		✓	Ry. 365		✓	365		✓
Ex. pt to S.D. Lumber Co 800						S.D.L.Co 3635		✓	SDL 3635		✓	3635		✓
Ex. pt to S.D.&A. Ry Co.	D		2000			Ry Co 2700		✓	Ry. 3600		✓	3600		✓
	D					S.D.L.Co 300		✓	SDL 400		✓	400		✓
	E		2000			3000		✓	3000		✓	3000		✓
	F		1000			2000		✓	2000		✓	2000		✓
	G		2200			3500		✓	4000		✓	4000		✓
Ex. pt to S.D.&A. Ry Co. 900	H		2000			Ry Co 1350		✓	Ry. 1440		✓	1440		✓
Ex. pt to S.D. Lumber Co 50						S.D.L.Co 1650		✓	SDL 1760		✓	1760		✓
1100 1950 2000 2000 2500	I		2000			S.D.L.Co 2925		✓	SDL 3120		✓	3120		✓
						Ry Co 75		✓	Ry. 80		✓	80		✓
	J		2000			3000		✓	3200		✓	3200		✓
	K		2000			3000		✓	3200		✓	3200		✓
	L		2500	200		4000	700	✓	4000	200	✓	4000	200	✓
	A	146	2200			4000		✓	4000		✓	4000		
	B		1600			3000		✓	3000		✓	3000		
	C		1600			3000		✓	3000		✓	3000		
	D		1600			3000		✓	3000		✓	3000		
	E		1600			3000		✓	3000		✓	3000		
	F		2000			3500		✓	3500		✓	3500		
	G		2000	100		3000	100	✓	3500	100	✓	3500	700	
	H		1400			2500		✓	2600		✓	2600		
	I		1400			2500		✓	2600		✓	2600		
	J		1400			2500		✓	2600		✓	2600		
	K		1400			2500		✓	2600		✓	2600		
	L		2000	S.D. Planing Mill 950		3000	S.D. Planing Mill 750	✓	3000	S.D. Planing Mill 750	✓	3000	750	
						35500			36400			38400		
												36000		
	A	147	1800	135		3000	135	✓	3000	135	✓	3000	140	✓
	B					2500	100	✓	2500	100	✓	2500	50	✓
	C					2500	50	✓	2500	50	✓	2500	25	✓
	D		1200			1250		✓	1250	all	✓	1250	all	✓
	D					1250		✓	1250		✓	1250		✓
	E		1200	W 100		2500	W 100 S.D. Ice & C.S. Co.	✓	2500	W 100	✓	2500	W 100	✓
	F		1600	S.D. Ice & C.S. Co. E 4000		3000	E 4500	✓	3000	E 4500	✓	3000	E 4500	✓
	G		1600			3000		✓	3000		✓	3000		✓
	H		1100	1000		2000	1000	✓	2700	1250	✓	2200	1250	✓
	I		1100			2000		✓	2200		✓	2200		✓
	J					2000		✓	2200		✓	2200		✓
	K					2000		✓	2200		✓	2200		✓
	L		1600			3000		✓	3000		✓	3000		✓

The Last Name Given is the One to Whom Property is Assessed

The Last Value Given is the Assessed Value for the Present Year.

NAME OF OWNER, At Noon on First Day in January, 1911	NAME OF OWNER, At Noon on First Day in January, 1910	NAME OF OWNER, At Noon on First Day in January, 1909	NAME OF OWNER, At Noon on First Day in January, 1908	MORTGAGES	DESCRIPTION OR BOUNDARY FOR ASSESSMENT	Lot	Block	Value of Real Estate 1908	Value of Improvements 1908	CHECK	Value of Real Estate 1909	Value of Improvements 1909	CHECK	Value of Real Estate 1910	Value of Improvements 1910.	CHECK	Value of Real Estate 1911	Value of Improvements 1911	CHECK
		A. N. Frost Co				A	148	1500			3000		✓	3000		✓	3000		✓
		"	A.N. Frost			B		1000			2000		✓	2000		✓	2000		✓
		"				C		1000			2000		✓	2000		✓	2000		✓
	N.H. Fraser	Sec. San B'k + Trust Co		2384 836		D					2000		✓	2000		✓	2000		✓
	"	"				E					2000		✓	2000		✓	2000		✓
	"	"				F					2800		✓	2800		✓	2800		✓
			Howard Reynolds			G		1400			2500		✓	2800		✓	2800		✓
	Geo. R. Harrison	Douglas H Ogden				H					1500		✓	1600		✓	1600		✓
	"	"				I					1500		✓	1600		✓	1600		✓
	"	Emily F. Overbaugh est Und 1/2 Wm. D. M. Sainsevain Und 1/2	Overbaugh Estate		Und 1/2 425 750	J		950			1500		✓	1600		✓	1600		✓
	"	Emily F. Overbaugh est " Wm. D. M. Sainsevain Und 1/2	Wm. D. M. Sainsevain		Und 1/2 425 750	K		950			1500		✓	1600		✓	1600		✓
	"	Emily F. Overbaugh est " Wm. D. M. Sainsevain Und 1/2				L		1500			2500		✓	2500		✓	2500		✓
San Diego Consolidated Gas & Elect Co.						A	149	1200			2500		✓	2500		✓	2500	750	✓
"						B		1000			1500		✓	1500		✓	1500		✓
"						C		1000			1500		✓	1500		✓	1500		✓
"						D		1000			1500		✓	1500		✓	1500		✓
"						E		1000			1500		✓	1500		✓	1500		✓
"			Mary E. Soots			F		1200			2500		✓	2500		✓	2500		✓
"						G		1100			2500		✓	2500		✓	2500		✓
"						H		800			1400		✓	1500		✓	1200		✓
"						I		800			1400		✓	1500		✓	1500		✓
"						J		800			1400		✓	1500		✓	1500		✓
"						K		800			1400		✓	1500		✓	1500		✓
"						L		1200			2500		✓	2500 2200		✓	2500 2200		✓
	H K Pollock	M. Barnett				A	150				2500		✓	2500		✓	2500	50	✓
	"	"				B					1400		✓	1400		✓	1400		✓
	West Coast Lumber Co	West Coast Lumber Co				C					1400		✓	1400		✓	1400		✓
			W.W. Whitney Howard Reynolds Fred Pickas Frank Mertzmann	1291 2320 3014		D		800	100		1400	100	✓	1400	100	✓	1400	100	✓
						E		800			1400		✓	1400		✓	1400		✓
F B Johnson	Frank B Johnson					F		1000	40		2000	40	✓	2000	40	✓	2000	40	✓
"	"					G		900			2000		✓	2200		✓	2200		✓
						H		700			1200		✓	1200		✓	1200		✓
						I		700			1200		✓	1200		✓	1200		✓
						J		700			1200		✓	1200		✓	1200		✓
			G.C. Arnold R.C. Richardson Frank H. Burns			K		700	150		1200	150	✓	1200	150	✓	1200	150	✓
	Chas. Schultz		Charles Schultz	2074		L		1000	290		2000	290	✓	2000	290	✓	2000	290	✓

The Last Name Given is the One to Whom Property is Assessed

The Last Value Given is the Assessed Value for the Present Year.

NAME OF OWNER, At Noon on First Day in January, 1911	NAME OF OWNER, At Noon on First Day in January, 1910	NAME OF OWNER, At Noon on First Day in January, 1909	NAME OF OWNER, At Noon on First Day in January, 1908	MORTGAGES	DESCRIPTION OR BOUNDARY FOR ASSESSMENT	Lot	Block	Value of Real Estate 1908	Value of Improvements 1908	CHECK	Value of Real Estate 1909	Value of Improvements 1909	CHECK	Value of Real Estate 1910	Value of Improvements 1910	CHECK	Value of Real Estate 1911	Value of Improvements 1911	CHECK
L.L. Church	C.W. Fox agt		Ivy Leatham Walsh	2401		A	151	600			2000			2000			2000		
"	"					B		500			1000			1000			1000		
		Mabel C. Rich				C					1000			1000			1000		
		"			Less R. of W.	D					1000			1000			1000		
		"			Less R. of W.	E					1000	Dw Roadway		550			550		
			Isaac A. Duffy		Less R. of W.	F		25			2000			50			50		
			Phebe F.W. Parker			G		420			1500			1400			1400		
Lillie E Allen	J.J. Allen		Jennie W. Snyder			H		350			1000			1000			1000		
"	"	Olof Johnson (est.)				I					1000	15		1000	15		1000	Dne	
Wm Saulsbury	John Callaghan Est		Chas. & Edward Callaghan			J		350			1000			1000			1000		
"		William Hardill				K					1000			1000			1000		
		"				L					1500			1500			1500		
W.C. Harland	Wilfrid C. Harland Est	Charles Edward Callaghan Und 1/2	Mrs. Mary M. Cowell	2825	Und 1/2	A	152	200 / 150			1200			1200			1200		
"	" all	Mary M. Cowell Und 1/2	Chas. H. Edward Callaghan		Und 1/2	B		200 / 150			900			900			900		
		" " "				C		300			900			900			900		
		Charles Edward Callaghan Und 1/2	H.P. Rising	2879		D		300			900			900			900		
		Louis A. Norman				E		300	1800		900	1800		900	1800		900	1800	
			C.M. Gifford			F		500			1000			1000			1000		
						G		425			1000	on leased land 50		1000	50		1000	56	
						H		200			900			900			900		
						I		300			900			900			900		
						J		300			900	on leased land		900			900		
			San Diego Lumber Co.			K		300			900	500		900	500		900	500	
						L		400			1200			1200			1200		
J. Frank Over	J. Frank Over	J.F. Over		661		A	153				800	250		1000			1000		
"	"	"		2405	Less R. of W.	B					600			500	see below		600		
"Alice" m "Chase" all n of nat ave. "S." "		"			Less R. of W.	C					100			50			40		
"	"	"		661	Less R. of W.	D					50			100			100		
"	"	"		661		E					400			600			600		
"	"	"		1808 661		F					700			900			900		
"	"	"		661		G					300			400			400		
"	"	"		661		H					45			45			45		
	Union Title & Trust Co.	"			Less R. of W.	I					100			100			100	Subdivision Certificate Month Year Book Page	
	"	"				J					300			600	250		600	250	
	"	"				K					400			800			800		
	"	"				L					800			1000			1000		
	J. Frank Over										4595			6095					
	"																		
	"																		
	"																		
		San Diego Southern Ry Co.				A	154	500			2000			2000			2000		
		"				B		360			1000			1000			1000		
		"				C		360			1000			1000			1000		
		"				D		360			1000			1000			1000		
		"				E		360			1000			1000			1000		
		"	National City & Otay Ry. Co.			F		500			1500			1500			1500		
		"				G		500			1200			1200			1200		
		"				H		300			900			900			900		
		"				I		300			900			900			900		
		"				J		300			900			900			900		
		"			Less R. of W.	K		250			900			900			900		
		"				L		225			1800			700			700		
											14100			13000			13000		

The Last Name Given is the One to Whom Property is Assessed

NAME OF OWNER, At Noon on First Day in January, 1911	NAME OF OWNER, At Noon on First Day in January, 1910	NAME OF OWNER, At Noon on First Day in January, 1909	NAME OF OWNER, At Noon on First Day in January, 1908	MORTGAGES
		D. J. Shea		
		"		
		James W Myer		1063 2746, 3347
			Mary Collins	
		D. C. Reed		
		"	E. J. Swayne & Co.	
		"		
		"		
	Estate of Jonathan Bishop	James W. Myer		1063 2746, 3347
Wm Saulsbury	Katharine Britton	D. McLoni Shaw Est		
		D. J. Shea		
			San Diego Consolidated Gas & Electric Co.	2819, 335

The Last Name Given is the One to Whom Property is Assessed

The Last Value Given is the Assessed Value for the Present Year.

NAME OF OWNER, At Noon on First Day in January, 1911	NAME OF OWNER, At Noon on First Day in January, 1910	NAME OF OWNER, At Noon on First Day in January, 1909	NAME OF OWNER, At Noon on First Day in January, 1908	MORTGAGES	DESCRIPTION OR BOUNDARY FOR ASSESSMENT	Lot	Block	Value of Real Estate 1908	Value of Improvements 1908	CHECK	Value of Real Estate 1909	Value of Improvements 1909	CHECK	Value of Real Estate 1910	Value of Improvements 1910	CHECK	Value of Real Estate 1911	Value of Improvements 1911	CHECK
			San Diego & Arizona Ry. Co.			A	159	1600			3000		✓	3000		✓	3000		✓
					Less R. of W.	B		800			600		✓	600		✓	600		✓
					Less R. of W.	C		100			0		✓	0		✓	0		✓
					Less R. of W.	D		0			0		✓	0		✓	0		✓
						E		100			100		✓	100		✓	100		✓
					Less R. of W.	F		0			0		✓	0		✓	0		✓
					Less R. of W.	G		100			200		✓	200		✓	200		✓
					Less R. of W.	H		50			60		✓	60		✓	60		✓
					Less R. of W.	I		50			50		✓	50		✓	50	non-cp	✓
						J		800			1000		✓	1000		✓	1000		✓
						K		1000			2000		✓	2000		✓	1950	non-cp	✓
						L		1600			3000		✓	3000		✓	1200	non-cp	✓
											10010			10010			10060		
		S.D. Consolidated Gas & Electric Co			Less R. of W.	A	162				150		✓	150		✓	150		✓
		"			Less R. of W.	B					50		✓	50		✓	50		✓
		"				K					50		✓	50		✓	50		✓
		"				L					50		✓	50		✓	50		✓
	San Diego & Cuyamaca Ry Co					A	163	1100			2500		✓	2500		✓	2500		✓
	"		San Diego Cuyamaca & Eastern Ry. Co.	381		B		900			1500		✓	1500		✓	1500		✓
	"				Less R. of W.	C		550			1000		✓	1000		✓	1000		✓
	"					J		650			900		✓	1400		✓	1100		✓
	"					K		900			900		✓	1100		✓	1100		✓
	"					L		1100			1500		✓	1500		✓	1500		✓
	San Diego & Cuyamaca Ry Co					A	164	1100	600		1500	600	✓	1500	600	✓	1500	600	✓
	"		San Diego, Cuyamaca & Eastern Ry. Co.	381		B		850			1100		✓	1100		✓	1100		✓
	"					C		650			1100	40	✓	1100	40	✓	1100	40	✓
	"					J		550			800		✓	800		✓	800		✓
	"					K		650			1000		✓	1000		✓	1000		✓
	"					L		900			1500		✓	1500		✓	1500		✓
	San Diego & Cuyamaca Ry Co					A	165	550			1500			1500		✓	1500		✓
	"		San Diego, Cuyamaca & Eastern Ry. Co.	381		B		400			1000		La Angeles Store Co.	1000	25	✓	1000	25	✓
	"					C		200			800			800		✓	800		✓
	"					J		160			500			800		✓	800		✓
	"					K		200			500			800		✓	800		✓
	"					L		400			1000			1000		✓	1000		✓
Maud H Lanktree						A	166	400			1000			1000		✓	1000		✓
"						B		200			500			800		✓	800		✓
"						C		160			500			800		✓	800		✓
"			Lucretia Lanktree			J		160			400			800		✓	800		✓
"						K		200			400			800		✓	800		✓
"						L		400			800			1000		✓	1000		✓
											3600						7200		

Index to Property in Horton's Addition. Addition

The Last Name Given is the One to Whom Property is Assessed

NAME OF OWNER, At Noon on First Day in January, 1911	NAME OF OWNER, At Noon on First Day in January, 1910	NAME OF OWNER, At Noon on First Day in January, 1909	NAME OF OWNER, At Noon on First Day in January, 1908	MORTGAGES
			Pauline Kingston	
			Clint L. Over	2855
			Peter O'Malley	
		W. Hardill	Hannah E. Allen	2778
			Ima C. Thompson	~~2346~~
		L. V. Hoover	Hannah E. Allen	2778
		"		~~2442~~ 1902
	Southern Calif. Baking Co.		Geo. L. Skinner	
	"		Southern California Baking Co.	
	"		Chas. A. Douglass	
Ernest Gallo			E. Gallo	
	F & C Bruschi		August Menke	
	"		Frank Bruschi	
			" "	
Ernest Gallo			E. Gallo	
			August Menke	
Ernest Gallo			" "	
	F & C Bruschi		E. Gallo	
A. G. Bebb			Frank Bruschi	
Hazard Gould & Leo E 66 2/3 ft	Hazard Gould & Leo. all	Sam'l Gordon Ingle Co	A. G. Bebb	1893, 1897
		"		3792 1485
Hazard Gould & Leo E 66 2/3 ft	" " " "	Sam'l Gordon Ingle Co		3792 1485
A. G. Bebb			A. G. Bebb	1893, 1897
"			" "	
Hazard Gould & Leo E 66 2/3 ft	" " " "	Sam'l Gordon Ingle Co		3792 1485
		"		

City of San Diego, California. Horton's Addition.

The Last Value Given is the Assessed Value for the Present Year.

DESCRIPTION OR BOUNDARY FOR ASSESSMENT	Lot	Block	Value of Real Estate 1908	Value of Improvements 1908	CHECK	Value of Real Estate 1909	Value of Improvements 1909	CHECK	Value of Real Estate 1910	Value of Improvements 1910	CHECK	Value of Real Estate 1911	Value of Improvements 1911	CHECK
	A	167	400			800		✓	900		✓	900		✓
	B		200			400		✓	700		✓	700		✓
	C		160			400		✓	700		✓	700		✓
	J		160			400		✓	800		✓	900		✓
	K		200			400		✓	800		✓	700		✓
	L		400			800		✓	1000		✓	1100		✓
Unnumbered strip of land 10 ft. wide adj. J & L on E. Value taken by J.K.L. (1911)												0		✓
Less R of W	A	168	170			200		✓	400		✓	500		
"	B		170			250		✓	500		✓	400		
	C		150			400		✓	800		✓	900		
Less R of W	J		60			200		✓	300		✓	300		✓
"	K		20			50		✓	50		✓	50		
"	L		110			100 1200		✓	100 2150		✓	100 2250		
	A	169	400	30		800	30	✓	900	30	✓	900	30	✓
	B					400		✓	800		✓	800		✓
	C		275			400		✓	800		✓	800		✓
	D		275			400		✓	800		✓	800		✓
	E		275			400	Rock Crusher 75	✓	800	(50)	✓	800	(50)	✓
	F		275			375		✓	800		✓	800		✓
	G		320			500		✓	900		✓	900		✓
	H		200			400		✓	600		✓	600		✓
	I		200			400		✓	500		✓	500		✓
	J		200			400		✓	500		✓	500		✓
	K					400		✓	600		✓	600		✓
	L					600		✓	800		✓	800		✓
	A	170	400	E 400		600	E 400	✓	900	685	✓	900	675	✓
	B		260	W 100		500	W 950	✓	700		✓	700		✓
	C		260			500		✓	700	770	✓	700	770	✓
	D		260	770		500	770	✓	700		✓	700		✓
	E		260	20		500	20	✓	700	20	✓	700	20	✓
	F		390			800	100	✓	900	100	✓	900	100	✓
	G		320 ~~440~~			150	25	✓	240	25	✓	240		✓
	G		200			200		✓	320		✓	320		✓
	G		200	40		150	40	✓	240	40	✓	240	40	✓
	H		200			125		✓	125		✓	125		✓
	H		200			125		✓	125		✓	125		✓
	H		320 ~~440~~			150		✓	150		✓	150		✓
	I					150		✓	150		✓	150		✓
	I					125		✓	125		✓	125		✓
	I					125		✓	125		✓	125		✓
	J					125		✓	125		✓	125		✓
	J					125		✓	125	all	✓	275		✓
	J					150		✓	150		✓	—		✓
	K					150		✓	150		✓	275		✓
	K					125		✓	125	all	✓	—		✓
	K					125		✓	125		✓	125		✓
	L					150	75	✓	180	75	✓	180		✓
	L					150		✓	180	all	✓	420		✓
	L					200		✓	240		✓	—		✓
E 33 1/3 ft of W. 66 2/3 ft	Q													
E 33 1/3 ft	Q													
W 33 1/3 ft	Q													
W 33 1/3 ft	H													
E. 33 1/3 ft of W. 66 2/3 ft	H													
E. 33 1/3 ft	H													
E. 33 1/3	I													
E 33 1/3 ft of W. 66 2/3 ft	I													
W. 33 1/3 ft	I													
W. 33 1/3 ft	J													
E. 33 1/3 ft of ft. W. 66 2/3 ft	J													
E. 33 1/3 ft	J													
E. 33 1/3 ft	K													
E. 33 1/3 ft of ft. W. 66 2/3 ft	K													
W. 33 1/3 ft	K													
W. 33 1/3 ft	L													
E. 33 1/3 ft of ft. W. 66 2/3 ft	L													
E. 33 1/3 ft	L													

E 66 2/3 ft

E 66 2/3 ft

E 66 2/3 ft

Index to Property in Horton's Addition. Addition

City of San Diego, California. Horton's Addition.

The Last Name Given is the One to Whom Property is Assessed

The Last Value Given is the Assessed Value for the Present Year.

NAME OF OWNER, At Noon on First Day in January, 1911	NAME OF OWNER, At Noon on First Day in January, 1910	NAME OF OWNER, At Noon on First Day in January, 1909	NAME OF OWNER, At Noon on First Day in January, 1908	MORTGAGES	DESCRIPTION OR BOUNDARY FOR ASSESSMENT	Lot	Block	Value of Real Estate 1908	Value of Improvements 1908	CHECK	Value of Real Estate 1909	Value of Improvements 1909	CHECK	Value of Real Estate 1910	Value of Improvements 1910	CHECK	Value of Real Estate 1911	Value of Improvements 1911	CHECK
			Geo J. Furlong			A	171	600	50		750	50	W	750	50	W	750	50	W
						B		400	15		500	15	W	500	15	W	500	15	W
Gust Brelin		John R. Aitken				C					500	100	W	500	100	W	500	100	W
		L. V. Hoover				D					500	75	W	500	75	W	500	75	W
		Gilbert Clements				E					500	15	W	500	15	W	500	15	W
			F. E. Patterson			F		400			600		W	750		W	750		W
Doyle Barnes Co E 1/3		Doyle Barnes Co E 1/3	Andrew Lindenfeld		W 2/3	G		320		E 1/2	200		W	260		W	260		W
Rosa Sturm W 1/3		Miss R. Sturm W 2/3			210					W 2/3	300		W	390		W	390		W
		Doyle Barnes Co 1/3 Miss R Sturm W 2/3	Doyle Barnes Co.		135					W 2/3	250		W	250		W	250		W
		Doyle Barnes Co 1/3 Miss R Sturm W 1/3			150	H		200	E 500	E 1/3	150	E 500	W	150	E 500	W	150	E 500	W
					65					W 2/3	250		W	250		W	250		W
					E 1/3	I				E 1/3	150		W	150		W	150		W
			Wm Lehnert			J		200			400		W	400		W	400		W
						K		200			400		W	400	25	W	400	25	W
						L		500	600		600	600	W	600	600	W	600	600	W
	Sarah Mayer		Sarah L. Mayer	H		A	172	400	115		800	115	W	700	115	W	700	115	W
		Daniel B Northrup				B		300			600		W	500		W	500		W
		"				C		300			600		W	500		W	500		W
		"	D. B. Northrup			D		300			600		W	600		W	600		W
		"				E		300	700		600	700	W	600	700	W	600	700	W
		"				F		600			900		W	900		W	900		W
			Frank Bruschi			J		400	165		600	160	W	650	160	W	650	160	W
						H		200	20		400	20	W	400	20	W	400	20	W
						I		200			400		W	400		W	400		W
Dixie Sheran et al E 1/2	Dixie Sheran E 1/2	Daniel B Northrup	D. B. Northrup			J		200			400		W	400		W	400		W
		Maria S. Geddes E 1/2			80					E 1/2	215		W	215		W	215		W
		Sarah E. McKenley W 50ft	Sarah E. McKenley		W. 50 ft.	K		200		W 1/2	185		W	185		W	185		W
Dixie Sheran et al E 1/2	Dixie Sheran E 1/2	Maria S. "Geddes" Estate E 1/2			160				W 80	W 1/2	250 W	90	W	250	W 90	W	250	W 90	W
					E. 50 ft	L		400	E 75	E	350 E	75	W E	350	E 75	W	350	E 75	W
	C. T. Chadwick	Chas T. Chadwick				A	173				900		W	900		W	900		W
	"	"				B					600		W	500		W	500		W
	"	"				C					600		W	500		W	500		W
	"	"				D					600		W	500		W	500		W
	"	"				E					600		W	500		W	500	250	W
	"	"				F					900		W	800		W	800		W
M. D. Goodbody		M. D. Goodbody		1052		G					400		W	600		W	600		W
"		"				H					300		W	400		W	400	750	W
"		"				I					300		W	300		W	300		W
"		"				J					300		W	300		W	300		W
"		"				K					300		W	300		W	300		W
"		"				L					600		W	600		W	600		W
	John Novotny		Frank Noeltner	2148		A	174	1500	150		3000	135	W	4500	135	W	4500	140	W
	"					B		850	175		2000	75	W	3000	75	W	3000	75	W
			H. L. Weston	1092		C		800	400		1500	400	W	2000	400	W	2000	400	W
	William A. Winship		G. P. Hall			D		600	275		1400	275	W	1800	275	W	1800	275	W
	James H. Searles	Nils Malmberg	Ned Malmberg	2502		E		550	200		800	200	W	1500	200	W	1500	200	W
	Mrs. M. Echenique	M. Echenique				F					1200	450	W	2000	450	W	2000	450	W
Brawner & Hunter		James W. Myer		2301		G					600		W	600		W	600	60	W
"		"				H					300		W	300		W	300		W
	William A. Winship		G. P. Hall			I		185			300		W	300		W	300		W
			H. L. Weston	1092		J		185	200		300	200	W	300	200	W	300	200	W
F. L. Martin W 1/2	John F. Forward E 1/2	Mrs. L. C. Cole E 1/2	P. E. Martin	E 1/2 - 2576		K		365	W 50	E 1/2	475		E	475		E	475		E
		F. L. Martin W 1/2		W 1/2 3175	W. 1/2					W 1/2	325 W	500	W	325	W 500	W	325	W 500	W
Emma Delaney E 1/2	John F Forward E 1/2	Mrs. L. C. Cole E 1/2		E 1/2 - 2576	E 1/2	L		110.0	E 250	E 1/2	120 E	250	W	300	E 250	W	300	E 250	W

Index to Property in Horton's Addition. Addition

City of San Diego, California. Horton's Addition.

The Last Name Given is the One to Whom Property is Assessed

The Last Value Given is the Assessed Value for the Present Year.

NAME OF OWNER, At Noon on First Day in January, 1911	NAME OF OWNER, At Noon on First Day in January, 1910	NAME OF OWNER, At Noon on First Day in January, 1909	NAME OF OWNER, At Noon on First Day in January, 1908	MORTGAGES	DESCRIPTION OR BOUNDARY FOR ASSESSMENT	Lot	Block	Value of Real Estate 1908	Value of Improvements 1908	CHECK	Value of Real Estate 1909	Value of Improvements 1909	CHECK	Value of Real Estate 1910	Value of Improvements 1910	CHECK	Value of Real Estate 1911	Value of Improvements 1911	CHECK
	Louis de Steiguer		Lewis de Steigner			A	175	1200			1400		W	2000		W	2000		W
	"					B		1000			1000	No	W	1600		W	1600		W
			Samuel Barr			C		1000	350		1000	350	W	1600	350	W	1600	400	W
	Samuel Barr	E. C. Stanley	E. C. Stanley			D		1050	425		1000	425	W	1600	425	W	1600	425	W
Chas S Russell E/2		Mattie Humble W½	Brault Bausch & C. S. Russell		E½ 480	E		1200 W	25	W½	1800 W	25	W	1240 W	25	W	1240 W	25	W
" " " "		C. S. Russell & J. Bruschi E/2			W½ 800					E½	500		W	760		W	760		W
		C. S. Russell & J. Bruschi "								E½	1250 E	375	W	1250 E	375	W	1250 E	375	W
		Mattie Humble W½				F		2000 W	150	W½	1750 W	150	W	1750 W	150	W	1750 W	150	W
	Mary V. Smith W 75 ft	E. M. Reinhardt E 25 ft	M. N. Smith		W 75 ft 1050 475	G		1400 W	250	W 75'	1750 W	250	W	1750 W	250	W	1750 W	250	W
	" " " "	Mary N. Smith W 75 ft								W 75'		250	W			W	350		W
		E. M. Reinhardt E 25 ft				H		550		E 25'		250	W	350		W	250		W
	Mary V Smith W 75 ft	"			E. 25 ft					E 25'		250	W	250		E	250		W
		Mary N. Smith W 75 ft.				I		550		W 75'		350	W	350		W	350		W
			Samuel Barr			J		550			600		W	600		W	600		W
			Albert Roberts			K		550			600		W	600		W	600		W
						E		800	185		900	185	W	900	185	W	900	185	W
			A. Sevort	2987 1007		A	176	1100	400		1200	400	W	1600	400	W	160.0	400	W
			Annie E. Sanders			B		900	275		1000	275	W	1300	275	W	130.0	275	W
			Robert W. Powell			C		900	50		1900	50	W	1300	50	W	1300	50	W
			Robert W. Powell		N. 46 ft. 828	D		900 N	75		920 N	325	W	1195 N	325	W	1195 N	325	W
W. T. Daggett		J. R. Daggett			S. 4 ft	D			S 250		80		W	105		W	105		W
"		"				E					1000	250	W	1300	250	W	1300	250	W
	J J Golden et al		John Golden Estate			F		1300	400		1400	400	W	1500	400	W	1500	400	W
	"					G		875	450		900	450	W	900	450	W	900	450	W
W. T. Daggett		J. R. Daggett				H					600		W	600		W	60.0		W
			Robert W. Powell		N. 46 ft 506	I		550			550		W	550		W	550		W
W. T. Daggett		J. R. Daggett			S. 4 ft	I					40		W	50		W	50		W
			Robert W. Powell		see below	J		550	10		600	10	W	600	10	W	600	10	W
		Ellagene G. Skinner E½	A. C. Griffith		(W½ E½) see below 275 425 275 425	K		550 W	310	W½ E½	300 W 300		W	300 W	310	W	300 W	13.10	W
	below	A. C. Griffith W½	Eugene G. Skinner							W½ E½	450 E 290		W	450 E	500	W	450 E	500	W
		Ellagene G. Skinner E½				L		850	E 250										
			Philip R. Smith	2343		1	177	975			1000		W	1400		W	140.0	625	W
		Pioneer Truck Co	Sam B. Lee Jr.			2		730			800	250	W	1000	250	W	1000	250	W
		"	W. S. Lowe			3		730	175		800	175	W	1000	300	W	1000	300	W
						4		430	25		500	25	W	500	25	W	500	25	W
			Pioneer Truck Co.	3998 1676		5		430			500		W	500		W	500		W
						6		525	375		600	375	W	600	375	W	600	375	W
	Mrs M. J. Harmany		Mrs. M. J. Hormang			7		530			600		W	800		W	80.0		W
			Emma A. Hoff	3109 1083		8		560			650		W	850		W	850		W
						9		580	475		650	475	W	850	475	W	860	475	W
			Alfred Maynard	453, 624		10		620	750		700	750	W	1000	750	W	1000	750	W
			M. Trefte			11		640			700		W	1000		W	1000		W
						12		950			1000		W	1500		W	1500		W
Robt W. Powell					all except E 42 ft of N 40 ft.	J	176										580.70	580	1.0 W
H. R. Emerling					E 42 of N 40 ft.	K											70	70	W
Ellagene G Skinner					E½ except E 42 ft.	K											570-310	270	W
H. R. Emerling					E 42 ft.	K											30	30	W
A C Griffith					W½	L											860-500	300	W
H. R. Emerling					E 42 ft.	L											40	40	W
A C Griffith					W½	L												450 310	W
Ellagene G Skinner					E½ except E 42 ft.	L												410 300	W

Steuart Sub.

Index to Property in Horton's Addition Addition

City of San Diego, California. Horton's Addition.

The Last Name Given is the One to Whom Property is Assessed

The Last Value Given is the Assessed Value for the Present Year.

NAME OF OWNER, At Noon on First Day in January, 1911	NAME OF OWNER, At Noon on First Day in January, 1910	NAME OF OWNER, At Noon on First Day in January, 1909	NAME OF OWNER, At Noon on First Day in January, 1908	MORTGAGES
			Charlotte L. Castle	
Pioneer Truck Co	Olof Nelson		J.H. Kimsell Estate	
"	J. H Kinsel Est			
N. M. Goodwin	"		N. M. Goodwin Agt	
"				
The Misses Richards	Olof Nelson	Mary E. Moloney E 1/2	J.H. Kimsell Estate	
"	Katharine E Richards E 1/2	Robert Harper W 1/2	M. E. Maloney	694 W 1/2 1346 E 1/2 3156
"	Katharine E Richards E 1/2	"		
		Mary E. Moloney E 1/2		
		Robert Harper W 1/2		
G. H Bailey, Est				209
"			G.H. Bailey	
"				
C. N. Bowers			Chas. N. Bowers	344 1085
C. N. Boivers		W. G. Reinhardt W 1/2	Chas. N. Bowers	344 1085
Chas. J. Kessler E 1/2		C. J. Kessler 6 1/2	C. J. Kessler	W 1/2 246
Chas J Kessler E 1/2		W. G. Reinhardt W 1/2	W. G. Reinhardt	4844 W 1/2 W 1/2 246
Chas J Kessler E 1/2		C. J. Kessler 6 1/2		W 1/2 246
Chas J Kessler E 1/2		W. G. Reinhardt W 1/2		
		C. J. Kessler 6 1/2		
			S. M. Marshall	
		Johanna Reimers	T. N. Tjimm	3760
		" Mary W. Jones S. 40'		
		Maggie St. Peter N 50'		
		" Mary W. Jones S 40'		
Maggie St. Peter N 50		Maggie St. Peter N 50'	Mary W. Jones	
C. J. Benbough S 40		" Mary W. Jones S 40'	Maggie St. Peter	N 50 ft 3643
			Laura A. Guy	3658
			Sherwin Coulthurst	
		L. N. Skinner	L. N. Skrum	
		"		
		"	L. N. Skrum	
		Mrs M. A. Danley	Margaret A. Danley	
		"	Margaret A. Danley	
		"	Margaret A. Danley	
			Wm B. Haydn	
			Wm B. Haydn	
			H. C. Hotchkiss	
	Henry C Hotchkiss			
	"			
A M Kelly	Anna M. Kelley	Annie M. Kelly		
"	"	"		
J. B. Vermillion	Marion C Reton	J. B. Vermillion		1134, 1597 583
"	"	"		

DESCRIPTION OR BOUNDARY FOR ASSESSMENT	Lot	Block	Value of Real Estate 1908	Value of Improvements 1908	CHECK	Value of Real Estate 1909	Value of Improvements 1909	CHECK	Value of Real Estate 1910	Value of Improvements 1910	CHECK	Value of Real Estate 1911	Value of Improvements 1911	CHECK
	A	178	1300			1400		W	2000		W	2000		W
	B		900			1000		W	1400		W	1400		W
	C		800			900		W	1300		W	1200		W
	D		800			900		W	1300		W	1200		W
	E		800			900		W	1000		W	1300		W
	F		1000			1100	10	W	1300		W	1500		W
	G		800			900		W	900		W	900		W
	H		500			600		W	600		W	600		W
	I		500			600		W	600		W	600		W
E 1/2 250 300 109 600 109 700 19 1100 Not Given	J		500		E 1/2	800		W	300		W	600		W
	K		600		W 1/2	800		W	300		W	700		W
					E 1/2	350		W	350		W			
	E		1000	W 600	W 1/2	550	W 620	W	550	W 620	W	1100	W 620	W
	A	179	1500			1600		W	1800		W	1800		W
	B		1100			1100		W	1400		W	1400		W
	C		1100			1100		W	1400		W	1400		W
	D		1100			1100		W	1400		W	1400		W
	E		0			0			0					
Olmsteads Sub.	F		0			0			0					
	G		0			0			0					
	H		0			0			0					
	I		800			900	50	W	900	75	W	900	75	W
E 1/2 400 600 W 1/2 600 Not Given	J		800		W 1/2	450		W	450		W	450		W
					E 1/2	450		W	450		W	450		W
	K		800	E 500	E 1/2	450	E 525	W	450	E 575	W	450	E 575	W
					W 1/2	450		W	450		W	450		W
	L		1250	W 450	W 1/2	675	W 1700	W	675	W 1700	W	675	W 1700	W
					E 1/2	675		W	675		W	675		W
	1	180	600	300		600	270	W	600	270	W	600	270	W
	2		600			600		W	600		W	600		W
	3		600	500		600	500	W	600	500	W	600	500	W
	4		600			600		W	600		W	600		W
					S. 40'	220		W	220		W	220		W
	5		600	N 250	N. 50'	380	250	W	380	W 250	W	380	W 250	W
					N. 50'	380		W	380		W	380		W
	6		600		S. 40'	220		W	220		W	220		W
S 40 ft. 220 N 50 ft 220 380 380 420 650					S. 40	240		W	240		W	240		W
	7		660		N. 50'	420		W	420		W	420		W
				N 1000	N. 50	550	N 1080	W	550	W 1000	W	550	W 1000	W
	8		900	S 300	S. 40'	350	S 380	W	350	S W 300	W	350	S W 300	W
	9		630	400		630	400	W	650	400	W	650	400	W
	10		630			630		W	650		W	650		W
	11		620			630		W	650		W	650		W
	12		630			630		W	650		W	650		W
	13		880	400		880	425	W	900	425	W	900	425	W
	14		800			800		W	800	350	W	800	350	W
	15		800	W 350		320	350	W	640		W	645		W
Sheldons Subd.	15					160		W	160		W	160		W
	16		800	250		800	250	W	800	250	W	800	250	W
	17		800			128		W	128		W	128		W
W 20 ft 640 E 8 ft 160														
	17			375		672	375	W	672	375	W	672	375	W
W 4 ft 128 E 21 ft 672														
	18		800			800		W	800		W	800		W
	19		800	250		800	250	W	800	250	W	800	250	W
	20		800			800		W	800		W	800		W
	21		380			380	225	W	380	225	W	380	250	W
	22		380			380		W	380		W	380		W
	23		380			380	200	W	380	200	W	380	200	W
	24		430			430		W	430		W	430		W

The Last Name Given is the One to Whom Property is Assessed

The Last Value Given is the Assessed Value for the Present Year.

NAME OF OWNER, At Noon on First Day in January, 1911	NAME OF OWNER, At Noon on First Day in January, 1910	NAME OF OWNER, At Noon on First Day in January, 1909	NAME OF OWNER, At Noon on First Day in January, 1908	MORTGAGES	DESCRIPTION OR BOUNDARY FOR ASSESSMENT	Lot	Block	Value of Real Estate 1908	Value of Improvements 1908	CHECK	Value of Real Estate 1909	Value of Improvements 1909	CHECK	Value of Real Estate 1910	Value of Improvements 1910	CHECK	Value of Real Estate 1911	Value of Improvements 1911	CHECK
					Locklings Subd.		183				0			0					
Mrs. M. E. Blanchard	Mary Ellen Blanchard		Mrs. M. E. Blanchard			E	184	1600	125		2000	125	✓	2000	125	✓	2000	125	✓
"	"		Nancy P. Jobes.			F		2500	200		3000	200	✓	3500	200	✓	3500	200	✓
					29ft	G		700			850		✓	910		✓	910		✓
						H		520			550		✓	590		✓	590		✓
			Maria Anderson	~~1035~~		E	185	1500	E 375 W 250		1800	375 250	✓	2000	625	✓	2000	875	✓
			J. Naumann	2295 780		F		2300	625		2500	625	✓	3000	625	✓	3000	625	✓
			Emiline Warner			G		2300	E 400 W 460		3000	400 460	✓	3500	860	✓	3500	860	✓
						H		1200	400		1800	400	✓	2000	400	✓	2000	400	✓
E. F. Henderson W 1/2	Hinkle & Schneider	D. F. Harbison E 1/2			E 1/2	E								E 400		✓	400		✓
Hinkle & Schneider E 1/2	E. F. Henderson W 1/2	E. F. Henderson W 1/2	E. F. Henderson		W 1/2	E	186	900	W 250		W 1/2 800			W 800	W 250	✓	800		✓
	Hinkle & Schneider E 1/2	D. F. Harbison E 1/2			6 1/4	F		1200	E 175		E 1/2 800	E 175		E W 800	E 175	✓	800	E 175	✓
			Grace B. Hatch		550 650	G		2000	500		2000	550	✓	2500	550	✓	2500	550	✓
						H		1350	115		1350	115	✓	1360	115	✓	1350	115	✓
	H C Rider		James F. Barnes		N 33ff	E	187	1340			1050		✓	1050		✓	1050		✓
Harriett R. Gay		J. R. Gay et al	Harriett R. Gay	~~1558~~ 1353	S 17ff	E					550		✓	550		✓	550		✓
H. T. Woodward	L & C Woodward	L & E Woodward	T. R. Gay		884 456	F		1600	300		2800	300	✓	2800	300	✓	2800	300	✓
"	" "	"				G					2000		✓	2400		✓	2400		✓
						H					1500	125	✓	1500	125	✓	1500	125	✓
John H. Snyder W 1/2	M. H. Nichols Jr agt E 1/2	Mary G. Nichols E 1/2	J. H. Snyder		W 1/2	E	188	240.0	W 1250	E 1/2	1200		✓	1200		✓	1200		✓
" " "	M. H. Nichols Jr Agt E 1/2	J. H. Snyder W 1/2	Mary G. Nichols		1370 1880	F		3250	E 1000	W 1/2 E 1/2	1800 1900	W 125 E 1000	✓	1800 1900	W 250 E 1000	✓	1800 1900	W 250 E 1000	✓
		Mary G. Nichols E 1/2	R. M. Powers		E 1/2 1030 1370	G		3250	1250	W 1/2	2600 4000	1750	✓	2600 4000	1250	✓	2600 4000	1250	✓
						H		2000		E 1/2	3000		✓	3000		✓	3000		✓
	Dixie Sheran	M. Matilda Pilling	Marie M. Pilling		N 1/2	E	189	3250			2000		✓	2000		✓	2000		✓
	"	Dixie Sheran	Maria S. Geddes		1625	E					2000		✓	2000		✓	2000		✓
		"	Maria S. Geddes		S 1/2 1625	F		4300	1250		4800	1750	✓	5000	1250	✓	5000	1250	✓
		M. Hall		~~3150~~ 1100		G					4800		✓	4800		✓	4800		✓
		"				H					3800		✓	3800		✓	3800		✓
			United Investment Co.			E	190	3300	625		4000	625	✓	4000	625	✓	4000	625	✓
						F		4800			6000		✓	7000		✓	7000		✓
Henry R. Kramer W 1/2		H. R. Kramer W 1/2	F. E. Whipple	~~E 1/2 1074~~ E 1/2 147 E 1/2	E 1/2 2520 1620	G		4200	E 500	W 1/2 E 1/2 E 1/2	2000 3000 2000	W 375 E 500	✓	2400 3600 2000	W 375 E 500	✓	2400 3600 2000	W 375 E 500	✓
Henry R. Kramer W 1/2		F. E. Whipple E 1/2	H. R. Kramer		W 1/2 1680 1080	H		2700	W 375	W 1/2	1500		✓	1500	E 500	✓	1500	E 500	✓
		H. R. Kramer W 1/2																	

Index to Property in Horton's Addition. Addition

The Last Name Given is the One to Whom Property is Assessed

NAME OF OWNER, At Noon on First Day in January, 1911	NAME OF OWNER, At Noon on First Day in January, 1910	NAME OF OWNER, At Noon on First Day in January, 1909	NAME OF OWNER, At Noon on First Day in January, 1908	MORTGAGES
	Charles A. Holmquist		C. A. Holmquist	
	"		John Mason	
			Mrs. E. E. Dallen	
			First Congregational Church	
			John Mason	
			Elizabeth D. Kane	
			Katherine Tingley	
C. W. Fox	Ivy L. Walsh		Ada Dauer	
C. R. & Ada Dauer	C. R. Dauer	C. R. & Ada Dauer	W. W. Whitson	905
John De Launey			John De Cancey	2463
Leighton "Mc Mustrie	Maria L. Connell		Mrs. A. Timerman	2639
	John B Starkey		Wm A. Porter	3192
			M. Kew	
Paul Bancroft	H.H. Bancroft's Sons Inc	H.H. M.G. & Paul Bancroft & Griffing Bancroft	H. H. & M. G. Bancroft	
"	"	"		
John S Hawley			First Church of Christ Scientist	
			N. B. Hage	
			Mittie J. Chucher	
			Henry Rudolph	
Geo. M. Mc Kenzie			Geo. Mc Kenzie	2563
"			Bessie E. Peery	
			George C. Burnham	
			Bessie E. Peery	
Robert Niccolls Est			Robert Niccolls	
Evangeline Mertzmann			J. F. Mertzmann	

City of San Diego, California. Horton's Addition.

The Last Value Given is the Assessed Value for the Present Year.

DESCRIPTION OR BOUNDARY FOR ASSESSMENT	Lot	Block	Value of Real Estate 1908	Value of Improvements 1908	CHECK	Value of Real Estate 1909	Value of Improvements 1909	CHECK	Value of Real Estate 1910	Value of Improvements 1910	CHECK	Value of Real Estate 1911	Value of Improvements 1911	CHECK
	A	191	4400			6000		W	8000		W	13000		W
	B		3600	310		4500	310	W	6000	310	W	10000	310	W
	C		3600	100		4500	100	W	6000	100	W	10000	100	W
	D		3600	40		4500	40	W	6000	40	W	10000	40	W
	E		4000	250		6000	250	W	8000	250	W	13000	250	W
	F		6000	450		9000	450	W	14000	450	W	18000	450	W
	G		5000	Store 24		7000	3500	ex	7000	3500	ex	10000	3500	ex
	H		3300			4000		ex	4000		ex	5500		ex
30	I		700			1000		W	1000		W	1500		W
"	J		700			1000		W	1000		W	1500		W
"	K		700			1000		W	1000		W	1500		W
"	L		930	100		1500	100	W	1500	100	W	2000	100	W
	A	192	4000			5000		W	5000		W	8000		W
	B		3300	750		4000	750	W	4000	750	W	6000	750	W
	C		3300	550		4000	550	W	4000	550	W	6000	550	W
	D		3300	265		4000	270	W	4000	270	W	6000	270	W
	E		3300	175		5000	190	W	5000	190	W	8000	8000	W
	F		4500			8000		W	8000		W	15000		W
	G		5400	175		9000	180	W	16000	180	W	20000	1875	W
	H		3600			6000		W	10000	3750	W	15000	3750	W
	I		3100			4000		W	8000		W	12000		W
	J		3100			4000		W	8000		W	12000		W
	K		3100			4000		W	8000		W	12000	1875	W
	L		3600			5000		W	9000		W	15000		W
	A	193	3000			5000	2000	ex	5000	2000	ex	6000	2000	W
	B		2300	550		3500	550	W	3500	550	W	4500	550	W
	C		2400	550		3500	560	W	3500	560	W	4500	550	W
	D		2500	625		3500	625	W	3500	625	W	4500	625	W
	E		3400	550		4500	650	W	4500	550	W	5000	550	W
	F		4400	1625		5000	1625	W	5500	1625	W	8000	1625	W
	G		6000	2000		6500	2000	W	6800	2000	W	15000	2000	W
	H		3800			5000		W	5200		W	8000		W
	I		3600	1050		5000	1050	W	5000	1050	W	6000	1100	W
	J		3600	550	N	4000	550	W	4000	550	W	4800	550	W
	J					1000		W	1000		W	1200		W
	K		3600	900		5000	900	W	5000	900	W	6000	900	W
	L		4000	775		6000	775	W	6000	25	W	8000	25	W
N 40 ft			2880											
S 10 ft			720											

NAME OF OWNER, At Noon on First Day in January, 1911	NAME OF OWNER, At Noon on First Day in January, 1910	NAME OF OWNER, At Noon on First Day in January, 1909	NAME OF OWNER, At Noon on First Day in January, 1908	MORTGAGES
Catherine E. Trisbie	Mrs. M. A. Wilcox			
	Fred A Heilbron			
	Frances L. Law			3337
Alfred H Wilcox, et al.	Mrs. M. A. Wilcox Est			
"	"			
"	"		Mrs M. A. Wilcox	
"	"			
"	"			
"	"			
	James M. Black			3367
G. A. Bailey	Francis M. Fegan			3135
	Union Title & Trust Co.			
			G. Delfino	1050
	E G Louis	H W. & E. Louis		2967
	Hannah E. Allen		Mrs. E. de S. Harrison	
			Hannah E. Allen	
		Jane H. Place	D. C. Place	
	Chas. W. Cooper. Gdn.			
			Francis M. Fegan	
			First Lutheran Church	
			First Lutheran Church	
		Viola Wilson		4436 2086, 2471
			Viola Wilson	
	—			
John H Snyder			J. H. Snyder	
"			Celita Inamasse	
			Rebecca Schiller	
W. F. Henselait	V. D Humphrey	Harry D. Humphrey		
"	"	"		
			F. A. Lloyd	
Martha E. Lillicrap	Emma Lillicrap Griffith		A. E. Lillicrap	3783 1132
Schultheiss Bros. Co.			Alex Duke	
J B Kronebusch	Miles Van Dusen	Miles Van Dusen	—	1560 575
		Grace M. Neely		
		"		108 ft 4435 = 2085
		"		
Bernard & Lena Hoffner			Bernard Hoffner	
P. J. Sherwood et al	Albert S. Dibble	A. S. Dibble	A. S. Dibble	3923 2909
	"	"		
W. C. Benton				
"			Wm C. Benton	

DESCRIPTION OR BOUNDARY FOR ASSESSMENT	Lot	Block	Value of Real Estate 1908	Value of Improvements 1908	CHECK	Value of Real Estate 1909	Value of Improvements 1909	CHECK	Value of Real Estate 1910	Value of Improvements 1910	CHECK	Value of Real Estate 1911	Value of Improvements 1911	CHECK
	A	194	2200			4000		W	4000		W	4500		W
	B		1800			3000		W	3000		W	4000		W
	C		1900	10		3000	10	W	3000		W	4000		W
	D		2000			3000		W	3000		W	4000		W
	E		2200	2000		3000	700	W	3000	2000	W	4000	2000	W
	F		2700			4000		W	4000		W	6000		W
	G		3300			5000		W	5500		W	8000		W
	H		2500	125		4500	175	W	4700	175	W	5500	125	W
	I		2400			3500		W	3700		W	4500		W
	J		2300	200		3500	700	W	3700		W	4500	1500	W
	K		2200			3500		W	3700		W	4500		W
	L		2700			5000	(50)	W	5000	(50)	W	6000	3000	W
	A	195	2100	750		2500	750	W	3500	750	W	4000	750	W
	B		1700			1800		W	2500		W	3500		W
	C					1800		W	2500		W	3500	150	W
	D		1700	75		1800	75	W	2500	75	W	3500	75	W
	E		1700	125		1800	125	W	2500	125	W	3500	125	W
	F		2150	175		2500	175	W	3800	175	W	4000	175	W
	G		2400	1000		3500	1000	W	4200	1000	W	6000	1000	W
	H		2150			3000	875	W	3500	875	W	3800	875	W
	I		2050			3000	700	W ex	3500	2000 ex	W ex	3500	2000 ex	W ex
S ½	J		1900			1500		W ex	1750		ex	1750		ex
N ½	J					1500	375	W	1750	375	W	1750	375	W
	K		1700	175		3000	175	W	3500	175	W	3500	175	W
	L		2100	575		4000	575	W	4000	575	W	4000	575	W
	A	196	1700			3000		W	3000		W	3500		W
	B		1200			2000		W	2000		W	3000		W
	C		1200	625		2000	875	W	2000	875	W	3000	875	W
	D		1200	1000		2000	1000	W	2000	1000	W	3000	1000	W
	E		1200			2000		W	2000		W	3000		W
	F		1700	575		3000	590	W	3000	590	W	3500	590	W
	G					3500	40	W	3500	40	W	4000	40	W
	H					2500	125	W	2600	130	W	3500	130	W
	I		1700	200		2500	200	W	2600	200	W	3500	200	W
	J		1700	1000		2500	1000	W	2600	1000	W	3500	1000	W
	K		1700	150		2500	150	W	2600	150	W	3500	250	W
	L					3500	260	W	3500	260	W	4000	260	W
S. 50 ft	G	196¼				2000	875	W	2200	700	W	2200	700	W
N. 50 ft of S. 100 ft	H					1400		W	1600	acc	W	1600		W
N. 8 ft of S. 108 ft	I				Bk	225		W	260		W	260		W
									4060					
N 42 ft of S ½ 555	J		660	N 325	Bk	1175	N 325	W	1340	N 325	W	1340	325	W
S 50 ft of N 150 ft 660/330	J		660	1000		1400	1000	W	1600	1000	W	2400	1000	W
S. 25 ft of N. 100 ft	K					700			800	acc	W		acc	
			660											
S. 25 ft of N. 75 ft	K				Bk	700		W	800		W	800		W
N. 50 ft 330/800	L		800	150		1600	150	W	2000	150	W	2000	150	W

Index to Property in Horton's Addition. Addition

The Last Name Given is the One to Whom Property is Assessed

NAME OF OWNER, At Noon on First Day in January, 1911	NAME OF OWNER, At Noon on First Day in January, 1910	NAME OF OWNER, At Noon on First Day in January, 1909	NAME OF OWNER, At Noon on First Day in January, 1908	MORTGAGES
	B. Hoffner Sarah J Beers		James Murphy Mrs. S. J. Beers	
M. A. Vincent Maria C. E. O'Brien } O'Brien acc. N 100 ft		Chas. D. Ward	August J. Weisser P. W. Dymont Maria C. E. O'Brian	
		Free Methodist Church	Free Methodist Church	
			Anna S. Porter. Mrs. C. V. Hackett	
		Hattie E. Andrews E½ G. Delfino W ½ ½	G. Delfino W ½ W ½	
		Hattie E. Andrews E½ J. V. Mumford Est.	J. V. Mumford Estate Mrs Rooney	
	J. J. Schleimer Abbie Mathes Est	Abbie Mathes Samuel W Rea	John J. Schleimer Abbie Mathes	
N. D. Tichenor	Margaretta H. Gahan	M. H. Gahan	M. H. Gahan	3768 – 1464
	Jacob E. Sichler "	Geo. H. Millard "	J. J. Saitz	2762 2767
Pauline Boeckh Reiger	Pauline Reiger Herman B Fischer James S. Johnstone Jacob Miss	James S. Johnstone	Herman B. Fischer Pauline Rieger H. B. Fischer	4398 – 2051 2357 3124
J. Don Dunann "			Geo. W. & Helen A. McGraw Louise F. Shirley	3235
Louise Kroff Joseph Coupland "	Mrs. B. Klietsch "	Louise Kroff Otto Klietsch "	Frances Hinke Bertha Klietsch	1084 3264
			Henrietta N. Greely	
	A. J. Taylor " Agnes H. Gillen		Frances Hinke Chas. Kiessig	1084 2894
Sarah D Stewart			Agnes Gillen A. A. Thomas Frances Hinke Sarah Stewart Carrie A. Demress Leida M. Peckham	2957 1084
L. M. Peckham	Mrs. Geo. C. Peckham			

City of San Diego, California. Horton's Addition.

The Last Value Given is the Assessed Value for the Present Year.

DESCRIPTION OR BOUNDARY FOR ASSESSMENT	Lot	Block	Value of Real Estate 1908	Value of Improvements 1908	CHECK	Value of Real Estate 1909	Value of Improvements 1909	CHECK	Value of Real Estate 1910	Value of Improvements 1910	CHECK	Value of Real Estate 1911	Value of Improvements 1911	CHECK
S 50 ft	4	196½	800	750		1700	750 W	✓	2000	750 W	✓	2000	750 W	✓
N 50 ft of S 100 ft	5		675	250		1000	250 W	✓	1500	250 W	✓	1500	250 W	✓
N. 50 ft of S 150 ft	6		720			1000		✓	1500		✓	1500		✓
S 50 ft of N 150 ft	9		720	800		1000	800 W	✓	1500	800 W	✓	1500	800 W	✓
S. 50 ft of N. 100 ft } 1911 N 100 ft	10		720	400		1000	400 W	✓	1500	400 W	✓	1500	400 W	✓
N. 50 ft	12		950	335		1800	735 W	✓	1800	235 W	✓	1800	235 W	✓
N ½ E ½	A	197	1700	W 250		1400	250 W	✓	1400	CH 250 W	✓	1680	250 W	✓
	A			E 75		1100	75 E	✓	1100	75 E	✓	1320	75 E	✓
	B		1200			2000		✓	2000		✓	2500		✓
	C		1200	10		2000	10 W	✓	2000	260 W	✓	2500	260 W	✓
	D		1200	200		2000	200 W	✓	2000	200 W	✓	2500	200 W	✓
N ½ 700 E ½ 1000	E		1200	W 550	E ½ W ½	900 1100		✓	900 1100		✓	1125 1375	W 550 W	✓
	F		1700	E 450	W ½ E ½	1400 1100	W 550 E 550	✓	1400 1100	W 550 W E 550 W	✓	1960 1540	W 550 W E 550 W	✓
	G		2100	150		2800	150 W	✓	3000	150 W	✓	4000	150 W	✓
	H		1600	160		2000	160 W	✓	2200	160 W	✓	3000	160 W	✓
	I		1600	400		2000	400 W	✓	2200	400 W	✓	3000	400 W	✓
	J		1600	875		2000	875 W	✓	2200	875 W	✓	3000	875 W	✓
	K					2000	225 W	✓	2200	225 W	✓	3000	225 W	✓
	L		2100	2600		2600	2600 W	✓	2600	2600 W	✓	3500	2600 W	✓
N 35 ft 1550 S. 15 ft	A	198	2100	N 200		2000	700 N	✓	2000	700 W	✓	2630	700 W	✓
	A					600		✓	600		✓	870	S 350 W	✓
	B					2000	350 W	✓	2000	355 W	✓	3000		✓
	C		1650	500		2000	500 W	✓	2000	500 W	✓	3000	500 W	✓
S 36 ft 1188 N 14 ft 462	D		1650	S 250		1440	975 W	✓	1440	325 W	✓	2160	325 W	✓
	D					560		✓	560		✓	840		✓
	E					2000	585 W	✓	2000	585 W	✓	3000	890 W	✓
	F		2100			2800		✓	2800	300 W	✓	4000		✓
	G		2100			3000		✓	3800		✓	4500		✓
	H		1650	760		2500	760 W	✓	3000	760 W	✓	3000	760 W	✓
	I		1650	1150		2500	1150 W	✓	3000	1150 W	✓	3000	1150 W	✓
	J					2500		✓	3000		✓	3000		✓
	K		1650	700		2500	700 W	✓	3000	700 W	✓	3000	700 W	✓
	L		2100			3000		✓	3300		✓	3500		✓
	A	199	2100	810		3000	810 W	✓	3200	810 W	✓	3500	810 W	✓
	B		1650			2500	10 W	✓	2700	10 W	✓	3000	10 W	✓
	C		1650			2500		✓	2700		✓	3000		✓
	D		1650	550		2500	550 W	✓	2700	550 W	✓	3000	550 W	✓
	E		1650	300		2500	300 W	✓	2700	300 W	✓	3000	300 W	✓
	F		2200	1450		3000	1450 W	✓	3800	1450 W	✓	4000	1450 W	✓
	G		2700	550		3500	550 W	✓	4000	550 W	✓	6000	550 W	✓
	H		2100	450		2500	450 W	✓	3200	450 W	✓	3500	450 W	✓
	I		2100	325		2500	325 W	✓	3200	325 W	✓	3500	325 W	✓
	J		2100	250		2500	250 W	✓	3200	250 W	✓	3500	250 W	✓
	K		2100	450		2500	450 W	✓	3200	555 W	✓	3500	555 W	✓
	L		2800	2250		3300	1775 W	✓	3400	2450 W	✓	4000	2450 W	✓

Index to Property in Horton's Addition. Addition

The Last Name Given is the One to Whom Property is Assessed

NAME OF OWNER, At Noon on First Day in January, 1911	NAME OF OWNER, At Noon on First Day in January, 1910	NAME OF OWNER, At Noon on First Day in January, 1909	NAME OF OWNER, At Noon on First Day in January, 1908	MORTGAGES
			M. Kew	
			Dora C. Lanier	2364 3779 2531
	M. Hall & N. C. Gordon		O. J. Stough	
	" "			
	" "			
Blanche Fisher und 1/3.	Nellie B. Fisher 1/3	Lizzie M. Alberda 1/3 1/3		
Blanche Fisher und 1/3	Mrs T. Alberda 1/3	Nellie B. Fisher 1/3 1/3		
Blanche Fisher und 1/3	Nellie B. Fisher 1/3 Page 2684	Jno Dell M. Higgins 1/3 1/3		
	Mrs T. Alberda 1/3	Lizzie M. Alberda 1/3		
			Frances Hinke	
	M. N. Delary	M L. Fisher Estate	M. C. Fisher Estate	4170 1834
	Evangeline Mertzmann	Harry Fisher	B. J. Mertzmann	
			Mary O'Leary	4533 2168 Rel
			J. C. Hearne	
			Mary O'Leary	4533 2168 Rel
			J. C. Hearne	
			A. Moran	
		Henry Schafer N 116 2/3'	A. Moran	
		Fred A. Heilbron N 1/2	Johanna Reimers	
		Henry Schafer S 1/2	Johanna Reimers	
	Mary E. Maloney		M. E. Maloney	
L. A. Scott	Josephine Lyons		Samuel J. Fox	
	L. J. Hollington Ella A. Kimball 1/3	Wm Hollington Est Und 1/3 1000		
C. W. Pauly und 1/3	Jones W. Pauly und 1/3	Louis de Steiguer Und 2/3 2000	Wm Hollington	Und 1/3 - 2812
L. J. Hollington Ella A. Kimball und 1/3	L. J. Hollington Ella A. Kimball 1/3	Wm Hollington Est " 1/3 1265	Louis de Steiguer	
	Chas W. Pauly und 1/3	Louis de Steiguer Und 2/3 2235	Sarah Jacobs	
a. J. Cohn Und 1/3			Meyer Krupp	
Marion Tittle & Ira Lee und 1/3			Masonic Temple Association	
E. A. Bowen			W. O. Bowen	
"			Enrica Guadagnini	
			N. B. Dunton	
	Jennie Mossholder		Theron P. Griffith	728
	Thomas Wilkins		C. W. Newcomb	

City of San Diego, California. Horton's Addition.

The Last Value Given is the Assessed Value for the Present Year.

DESCRIPTION OR BOUNDARY FOR ASSESSMENT	Lot	Block	Value of Real Estate 1908	Value of Improvements 1908	CHECK	Value of Real Estate 1909	Value of Improvements 1909	CHECK	Value of Real Estate 1910	Value of Improvements 1910	CHECK	Value of Real Estate 1911	Value of Improvements 1911	CHECK
	A	200	2800			3300		W	3300		W	4000		W
	B		2100			2500		W	3000		W	3500		W
	O		2100	25		2500	25	W	3000		W	3500		W
	D		2100			2500		W	3000		W	3500		W
	E		2100	5000		2500	8000	W	3000	8000	W	3500	8000	W
	F		3000			3500		W	4000		W	5000		W
	G		4000	1060		4500	1060	W	4700	1060	W	7000	1060	W
	H		2900			3500		W	3700		W	4500		W
	I		2900	210		3500	210	W	3700	210	W	4500	210	W
	J					3500	100	W	1/2 3500	1/2 100	W	1/2 4500	1/2 300	W
	K					3500	800	W	1/2 3500	1/2 800	W	1/2 4500	1/2 300	W
	L					4000			1/2 3500			1/2 4500	1/2 300	W
									3350			1670		
									3350			1670	F W 300	
												5000		
	A	201	3400	875		4000	875	W	4000	940	W	5000	940	W
	B		2900	625		3500	625	W	3500	625	W	4500	625	W
	O		2900	25		3500	25	W	3500	25	W	4500	900	W
	D		2900	300		3500	300	W	3500	1050	W	4500	1050	W
	E		2900	200		3000	200	W	3000	700	W	4500	200	W
S 1/2 2000	F		4000	S 6500		2700 S	6500	W	2700	6500	W	4200	6500	W
No 1/2 2000	F			N 200		1800 N	200	W	1800	200	W	2800	200	W
	G		4000	800		5000	800	W	7500	800	W	10000	800	W
	H		2900	750		3800	850	W	5700	850	W	6000	850	W
S. 33 1/3 ft 1934	I		2900 S	750		2540 3	750	W	3840 S	750	W	4010 3	750	W
N 16 2/3 ft 966	I			N 750		1260 N	750	W	1890 r	750	W	1990 r	750	W
	J		2900	50	W 1/2 S 1/2	1900 N 1/2	800	W	2850 r	800	W	3000 r	800	W
	K		2900			3800		W	5700		W	6000		W
	L		3000			3800		W	6000		W	7000		W
Und 1/3 1333	A	202	4000			4500		1/3 W	2167		W	2330		W
Und 2/3 2667	B		3300			3800		1/3 W	3667		W	4000		W
Und 2/3 2200	O		3300	350		3800	350	W	5500	350	W	6000	350	W
	D		3300	400		3800	400	W	5500	400	W	3000	400	W
	E		3300	350		3800	350	W	5500		W	6000	12000	W
	F		4400	375		5000	375	W	7000		W	10000		W
	G		1200	100		2000	100	W	2000	100	W	2500		W
	H		825			1000		W	1000		W	1500		W
	I		825			1000		W	1000		W	1500		W
	J		825			1000		W	1000		W	1500		W
	K		825			1000		W	1000		W	1500		W
	L		1100			1300		W	1300		W	2000		W

Index to Property in Horton's Addition. Addition

The Last Name Given is the One to Whom Property is Assessed

NAME OF OWNER, At Noon on First Day in January, 1911	NAME OF OWNER, At Noon on First Day in January, 1910	NAME OF OWNER, At Noon on First Day in January, 1909	NAME OF OWNER, At Noon on First Day in January, 1908	MORTGAGES
			J.A. Dwyer	
			J. E. Horn	
	H.H. Bancrafts Sons Inc	H.H. M.G. and Chas Griffin Bancroft		
Mrs. Sigrid Rice		Helen Abernethy	Emma J. Kaar	2757
			Agnew Sanitarium	
			Agnew Sanitarium	1048
			Wm Reper	
			Louise Strahlmann	
Mary Moran				
A. Moran			A. Moran	3144
A Moran				
			T. W. Hickey	
		Caroline G. Carter		
			Maud Frary	
			Kittie Hyle	
		Ole O. Peterson	O.O. Peterson	
		M.J. Gilmore	A.M. Parker	
		"		
			Sophia A. Remondino	
		Wm M. Meyer	Mrs. C.T. Merry	4443 1810
	Albert E. Eaton		J.M. Chapman	
	Mrs J.D. Hayes		Mrs. Sonora Hays	4525 = 2160
			J.R. Dwyer	
			M.A. Rose	
			O.M. Kew	
		Roman Catholic Bishop of Monterey & L.A. S½	Roman Catholic Bishop of Monterey & L. A.	
			Roman Catholic Bishop of Monterey & Los Angeles	
			Roman Catholic Bishop of Monterey & L. A.	
GB Johnson	Edwin T. Fowler	Edwin T. Nellie A. Fowler	Edwin T. Fowler	
	Margaret J. Rayburn		Margarette Rayburn	3387
Eliza B Neale			Mrs. E.D. Neale.	3173-½ 167 #160 3636

City of San Diego, California. Horton's Addition.

The Last Value Given is the Assessed Value for the Present Year.

DESCRIPTION OR BOUNDARY FOR ASSESSMENT		Lot	Block	Value of Real Estate 1908	Value of Improvements 1908	CHECK	Value of Real Estate 1909	Value of Improvements 1909	CHECK	Value of Real Estate 1910	Value of Improvements 1910	CHECK	Value of Real Estate 1911	Value of Improvements 1911	CHECK
		A	263	3000	Outhse 175		4000	Bn Barnes Shop 125	W	5500	275	W	6500	125	W
		B		2400	150	W	3800	150	W	5000	150	W	6000	150	W
		C					3800	175	W	5000		W	6000		W
N½	1200	D		2400	N 400		1900	N 400	W	2500	N 400	W	3000	N 400	W
S½	1200	D					1900		W	2500		W	3000		W
		E		2400	E 2500		3800	5 9750	W	5000	12500	W	6000	12500	W
		F		4000	W 10000		4500	W 10000	W	6000		W	7000		W
		G		1100			1500	340	W	1500	340	W	2000	340	W
		H		550			1000		W	1000		W	1500		W
		I		550			1000		W	1000		W	1500		W
		J		550			1000		W	1000		W	1500		W
		K		550			1000		W	1000		W	1500		W
		L					1500		W	1500		W	2000		W
		A	204				3500	500	W	3500	500	W	4500	500	W
		B		2700	360		3000	360	W	3000	360	W	4000	360	W
		C		2700	400		3000	400	W	3000	400	W	4000	400	W
		D		2700	600		3000	600	W	3000	600	W	4000	600	W
		E		2700	1180		3000	1175	W	3000	1180	W	4000	1180	W
		F		3400			3500		W	3500		W	5000		W
		G		3400	2000		4500	2000	W	6200	2000	W	7000	2000	W
		H		2700			3800		W	5200		W	6000	40	W
		I		2700	1125		3800	1125	W	5200	1175	W	6000	1125	W
S½	1350	J		2700	S 235		1900	S 235	W	2600	S 235	W	3000	S 250	W
N½	1350	J			N 115		1900	N 115	W	2600	N 115	W	3000	N 450	W
		K		3250	R.R. Siding 150		3800		W	5200		W	6000		W
		L		4000	960		4000	960	W	5600	960	W	6500	960	W
		A	205	2800	1575		3200	1575	W	3200	1575	W	4000	1575	W
		B		2050			2250		W	2250		W	3000		W
		C		2050	40		2250	40	W	2250	40	W	3000	40	W
		D		2050	400		2250	400	W	2250	1125	W	1500		W
		E		2050			2250	exempt	W	2250		W	3000		W
		F		2800	E 375		3300	E 1002	W	3300	3000	W	4000	3000	W
		G		3400	W 3000		W75 2500 E25 400	W 3000 exempt	W	2625 1075	E 1000	W	3550 1450	E 1000	W
		H		2700			W75 2200 E25 800		W	2325 875		W	2910 1090		W
		I		2700			3088	church 175	W	3700	175	W	4000	175	W
		J		2700	810		3000	810	W	3700	810	W	4000	810	W
		K		2700	750		3000	750	W	3200	750	W	4000	750	W
		L		3500	1250		3500	1250	W	3500	1250	W	4500	1250	W

Index to Property in Horton's Addition. Addition

The Last Name Given is the One to Whom Property is Assessed

The Last Value Given is the Assessed Value for the Present Year.

NAME OF OWNER, At Noon on First Day in January, 1911	NAME OF OWNER, At Noon on First Day in January, 1910	NAME OF OWNER, At Noon on First Day in January, 1909	NAME OF OWNER, At Noon on First Day in January, 1908	MORTGAGES
			Jane C. Hammond	~~3900~~ 1587
	Mabel I. Humiston	Frank A. Frye	Ida B. Frye	~~350~~
Frank K. Wyatt	Mrs. E. Wyatt		Emilla Wyatt	~~2829~~ ~~2887~~
W H Nichols		W. H. Nichols Jr Agt.	W. H. Nichols Jr.	~~4077~~ 1750
"				
	Charles H Swallow	C. H. Swallow.		~~3246~~ 1533
F. J. Barnes	Ida S. Proud	Ida S. Praud	C. H. Swallow	
"	"	J. Dalton		
			Mary V. Fish	~~4231~~ 1892
			Mary V. Fish	
			Edwardine A. Browell	~~3875~~ 1560
			Edwardine A. Browell	
			A. A. Morris	
			Geo. A. Benson	
			August Senzenbrenner	
		H. Scherrer	H. Scherer	
			Emilie Jewell	
			Victor Sanglier	
Chas. Kiessig			Congregation Beth Israel	3131
Congregation Beth Israel		Congregation Beth Israel		
			E. Senlis	
M. B. Murphy			Anton Mayrhofer	266 86
			Clarinda Comparet	382
			Anton Mayrhofer	266 86
			H. C. Millard	
			John Barlow	
	Ella Fuess	Mrs Ella Fuess	Mrs. L. E. Sanglier	
		P. L. Johnson		4113, 4848
			Emily K. Cuff	3243 1162
			Victor Sanglier	
			Mrs. C. V. Hackett	
			Mrs. C. V. Hackett	
			Fred L. Bentzel	
			Fred L. Bentzel	
			Louis Fritz	
J H Francis		Mrs. E. Francis		4667
	L. Lundquist	Carl Lundquist		
		Francis Hoffman		
		Oscar Bernauer		
		C. C. Boesch		

DESCRIPTION OR BOUNDARY FOR ASSESSMENT		Lot	Block	Value of Real Estate 1908	Value of Improvements 1908	CHECK	Value of Real Estate 1909	Value of Improvements 1909	CHECK	Value of Real Estate 1910	Value of Improvements 1910	CHECK	Value of Real Estate 1911	Value of Improvements 1911	CHECK
		A	266	2100	950		2500	950	W	2500	950	W	3000	950	W
		B		1650	1000		1850	1000	W	1850	1000	W	2500	1000	W
		C		1650	525		1850	525	W	1850	525	W	2500	525	W
		D					1850		W	1850		W	2500		W
		E		1650			1850	1000	W	1850	1000	W	2500	1000	W
		F		2100			2500		W	2500		W	3500		W
		G		2800			3300		W	3500		W	4000		W
		H		2050			2250	150	W	2400	150	W	3000	150	W
		I		2050			2250		W	2400		W	3000		W
		J		2050	600		2250	600	W	2400	600	W	3000	600	W
S 1/2	1025	K		2050			1125		W	1200		W	1500		S W
N 1/2	1025	K			N	750	1125	N 750	W	1200	1650	W	1500	N 1650	W
		L		2700	900		3000	900	W	3200		W	4000		W
		A	267	2100	410		2250	410	W	2250	410	W	3000	410	W
		B		1650	250		1650	750	W	1650	250	W	2500	250	W
		C		1650	400		1650	400	W	1650	400	W	2500	400	W
		D		1650	180		1650	180	W	1650	180	W	2500	180	W
		E		1650	450		1650	460	W	1650	460	W	2500	460	W
		F		2100	560		2250	560	W	2250	915	W	3500	915	W
		G		2100	300		2250	300	W	2600	300	W	3500	300	W
		H		1350			1850		W	2000		W	2500		W
		I		1350	100		1850	100	W	2000	100	W	2500	100	W
		J		1350	350		1850	350	W	2000	350	W	2500	350	W
		K		1350	500		1850	500	W	2000	500	W	2500	500	W
		L		1800	510		2250	E 500 W 150	W	2500	750	W	3000	750	W
		A	268	1700	550		2000	550	W	2000	550	W	2500	550	W
		B		1200	190		1500	190	W	1500	190	W	2000	190	W
		C		1200	400		1500	400	W	1500	400	W	2000	600	W
		D					1500	625	W	1500	625	W	2000	625	W
		E		1200			1500		W	1500		W	2000		W
		F		1700			2250		W	2500	650	W	3000		W
		G		2100	250		2250	950	W	2600	250	W	3500	750	W
		H		1650	450		1650	450	W	1850	450	W	2500	450	W
		I		1650	500		1650	500	W	1850	500	W	2500	500	W
S 10 ft	330	J		1650	N 100		330		W	370		W	500		W
N 40 ft	1320	J					1320	100	W	1480	100	W	2000	N 100	W
		K		1650	1000		1650	1000	W	1850	1000	W	2500	1000	W
		L		2100	900		2250	900	W	2250	900	W	3000	900	W
S 50 ft		G	208 1/4	800	550		1500 E	550 W	W	2100	1050	W	2100	1050	W
N 50 ft of S 100 ft		N		640	125		1000	125	W	1300	125	W	1300	125	W
N 50 ft of S 1/2		S		640	215		1000	215	W	1300	215	W	1300	215	W
S. 50 ft of N. 150 ft		I		640			1000	250	W	1300	250	W	1300	250	W
S. 50 ft of N. 100 ft		K		640			1000		W	1300		W	1300		W
N 50 ft		L		800			1600		W	1700		W	1700		W

Index to Property in Horton's Addition. Addition

The Last Name Given is the One to Whom Property is Assessed

NAME OF OWNER, At Noon on First Day in January, 1911	NAME OF OWNER, At Noon on First Day in January, 1910	NAME OF OWNER, At Noon on First Day in January, 1909	NAME OF OWNER, At Noon on First Day in January, 1908	MORTGAGES
			Mrs. J. M. Russell	1443 715
			Bertha Nachtaur	
August Spann			Mrs. C. E. Spann	
Albert Kiehl			Annie G. Sanders	
			A. S. Dibble	4584 2213
			W. F. Hill	
	August Spann	E. C. Spann	Mrs. E. C. Spann	
		W. P. Walters	W. P. Walton	
		" "		
		Fannie M. Feighan		4684
		Martha W. Porter		
			A. M. E. Church	
		A. M. E. Church		
			Bernhard Pol.	
Roy Edwin Thompson	E. R. Thompson	A. L. McMurtrie	Mittie J. Churcher	4442 4443
"	"			
			Jennie H. Keary	
			Isabella Minson	
		Isabella C. N. Croskey	Mrs Mary Fleming	
			Myra E. Churchward	
N. Valentine Paddock	Louisa B. Paddock	Louisa B. Paddock		2423
		Lois M. Kimball		2614
		"	Mrs. C. M. Fenn	
		"		
Mina B Brust	Mina Brust	Saml Brust		1499 534
"	"			
Union Title & Trust		N. L. Sample		
P. L. Johnson		Mary R. Digby		183 56
Collins & James Gillmore				
"			Gillmore & Co.	
"				
"			Thomas K. Smith est.	
John Synder			Pierre Gray	
"				

City of San Diego, California. Horton's Addition.

The Last Value Given is the Assessed Value for the Present Year.

DESCRIPTION OR BOUNDARY FOR ASSESSMENT	Lot	Block	Value of Real Estate 1908	Value of Improvements 1908	CHECK	Value of Real Estate 1909	Value of Improvements 1909	CHECK	Value of Real Estate 1910	Value of Improvements 1910	CHECK	Value of Real Estate 1911	Value of Improvements 1911	CHECK
All of N. 50 ft. Exc. E. 100 ft.	A	208½	400			500		W	500		W	500		W
S. 50 ft of N. 100 ft. of all West of E. 100 ft	G		150			150		W	150		W	150		W
S. 50 ft of N. 150 ft. W. of E. 100 ft	G		75			50		W	50		W	50		W
S. 50 ft	61		1200			1500		W	1800		W	1800		W
N. 50 ft of S. 100 ft			950			1300	75	W	1350	1000	W	1350	1000	W
N. 50 ft of S. 150 ft			950	75		1300	75	W	1350	75	W	1350	75	W
S. 50 ft of N. 150			1050	350		1300	350	W	1350	350	W	1350	390	W
E. 100 ft of N. 100 ft			1100	350		1300	350	W	1350	350	W	1350	350	W
			1650			1650		W	2000		W	2000		W
	A	209				2000	750	W	2000	750	W	2500	750	W
	B					1250	390	W	1250	390	W	1750	390	W
N. 30 ft.	C		1100	N 100		750	N 100	ex W	750	N 100	ex W	1050	N 100	ex W
S. 20 ft	C			S 40		500	S 40	W	500	S 40	W	700	S 40	W
	D		1050			1250		W	1250		W	1750		W
	E		1050	300		1250	300	W	1250	300	W	1750	300	W
	F		1700	E 300 W 300		2000	E 300 W 300	W	2000	600	W	2500	620	W
	G		1800			2000		W	2000		W	3000		W
N½	H		1200	N 300		625	N 300	W	675	N 300	W	1250	N 300	W
S½	H			S 300		625	S 300	W	675	S 300	W	1250	S 300	W
S½	I		1200	S 300		625	S 300	W	675	S 300	W	1250	S 300	W
N½	I			N 300		625	N 300	W	675	N 300	W	1250	N 300	W
	J					1250	150	W	1350	150	W	2500	150	W
	K		1400			1250		W	1350		W	2500		W
	L		1800			2000		W	2000		W	3000		W
	A	210				2000	600	W	2000	600	W	3000	975	W
	B					1300	(13)	W	1300		W	2500	750	W
	C					1300	375	W	1300	375	W	2500	375	W
	D					1300	800	W	1300	800	W	2500	800	W
	E		1300			1300		W	1300		W	2500		W
	F		1800			2000		W	2000		W	3000		W
	G		1200			2000		W	2000		W	3000		W
	H		720			800		W	1000		W	2000		W
	I		720	800		800	800	W	800	800	W	1200	800	W
	J		720			800		W	800		W	1200		W
	K		720			800		W	800		W	1200		W
	L		950			1000		W	1000		W	1500		W

Index to Property in Horton's Addition. Addition

The Last Name Given is the One to Whom Property is Assessed

NAME OF OWNER, At Noon on First Day in January, 1911	NAME OF OWNER, At Noon on First Day in January, 1910	NAME OF OWNER, At Noon on First Day in January, 1909	NAME OF OWNER, At Noon on First Day in January, 1908	MORTGAGES
			W. E. Hammond	
			W. E. Hammond	
		Winnifred O'Farrell		
		"	James A. Harris	244
Emma E Wilkins E½		Pauline A. Douglas E½		
Mrs. L. A. Osgood W½	J. A. P. Vauclain Est W½	J. A. P. Vauclain W½	J. A. P. Vauclain	
" " "	" " "	Pauline A. Douglas E½	Pauline A. Douglass	
Emma E Wilkins E½		M. D. Ryder		
Olivia A. Baldwin E½		Ellen Cannon W½	Ellen Cannon	
Mary A. Stimson W½	James H. Cannon W½	"	M. D. Ryder	
" " "	" " "	M. D. Ryder E½	Geo. Wahl	
Olivia A Baldwin E½			Josephine Roberts	3711
Hattie M. French			Ella T. McClure	3415, 3436 & 240
Ella T. McClure				
Joseph A. Brader	Joseph A Brader		J. F. Escher	1853
"	"			
J. C. Packard	Mattie Peake		J. C. Packard	
Fred C Witte		M. Hall		
	Henry R. Kramer	H. R. Kramer	H. R. Kramer	2516
	"	"		
			Collins Gillmore	2721
	Maud M. Minot			9H, 2079
	N. B Hayden		Wm B. Hayden	
Adelia L Shepard			Mrs A. L. Shepard	
			Harry Rudder	
			E. A. Fritz	4256
			Minnie Fritz	4337, 1992
			Richard Stephens	
Mary C. Bleifuss		Henry Trainer		
R. B. Young		Eliza Wilson		
"		Francis Wilson Young		
C. W. Pauly			Chas. W. Pauly	
"				
Lizzie L & Frances A. Elkins			Elizabeth L & Frances A. Elkins	
			Richard Stephens	
Gulick & Robinson	Mattie B Robinson		C. Wentz	2885
			Fannie L. Barrows	

City of San Diego, California. Horton's Addition.

The Last Value Given is the Assessed Value for the Present Year.

DESCRIPTION OR BOUNDARY FOR ASSESSMENT	Lot	Block	Value of Real Estate 1908	Value of Improvements 1908	CHECK	Value of Real Estate 1909	Value of Improvements 1909	CHECK	Value of Real Estate 1910	Value of Improvements 1910	CHECK	Value of Real Estate 1911	Value of Improvements 1911	CHECK
	A	211	2050	1375		2250	1375	V	2250	1375	V	3000	1375	V
	B		1650	N 375 S 1000		1650	N 375 S 1000	V	1650	1375	V	2500	1375	V
N½ S½ N. 12½ ft	O		825			825		V	825		V	1250		V
S 37½ ft.	C					825		V	825		V	1250		V
	D			250		410	250	V	410	250	V	625	250	V
	D		1650	300	S	1240	300	V	1240	300	S	1875	300	V
W½	E		1650	540	W	900	540	V	900	540	W	1360	540	V
E½	F		2100	900	E	900	900	V	900	900	E	1125	900	V
W½	G		2900	760	W	1300	750	V	1480	755	W	1740	750	V
E½	H		2050	960	E	1300		V	1300	955	E	1900	950	V
	I		2000	350		2000	350	V	2000	350	V	3000		V
	J		1650	750		1750	750	V	2000	750	V	3000	750	V
	K		1650			1750		V	1750		V	3000	1875	V
	L		2050	1200		2400	1700	V	2400	1200	V	4000	1200	V
	A	212	2400	20		2500	20	V	2500	20	V	4000		V
	B		1850			2000		V	2000		V	3000		V
	O		1650	350		1700	350	V	1700	350	V	2500	350	V
	D					1700		V	1700		V	2500		V
	E		2150	1575		2250	1575	V	2250	1575	V	2500	1575	V
	F		3300			3300		V	3300		V	4000		V
	G		3600			3500		V	3700		V	4900		V
	H		2700			2800		V	3000		V	3500		V
	I		2550	1250		2600	1450	V	2800	1250	V	3600	1250	V
	J		2550	700		2600	700	V	2800	700	V	3000	700	V
	K		2800	650		2800	650	V	3000	650	V	3500	650	V
	L		2400	800		3500	910	V	3600	910	V	4000	910	V
	A	213	3400	1200		3600	1200	V	3600	1200	V	4000	1200	V
	B		2700	125		2800	125	V	2800	125	V	3500	125	V
	O		2700	800		2800	800	V	2800	800	V	3500	800	V
	D					2800		V	2800		V	3500		V
	E					2800		V	2800		V	3500		V
	F					3500		V	3600		V	4000		V
	G		4000	1425		4000	1425	V	5000	1425	V	6000	1425	V
	H		3000			3500		V	4000		V	4500		V
	I		3000	800		3500	800	V	4000	800	V	4500	800	V
	J		3000			3500		V	4000		V	4500		V
	K		3000	810		3500	810	V	4000	810	V	4500	810	V
	L		3500	700		3500	710	V	4500	710	V	5000	710	V

Explanation of Abbreviations used on this Assessment Roll.

A. D. for amount due.
Add. for addition.
Asmd. for assessed.
Assn. for association.
Av. for avenue.
Beg. for beginning.
Bk. for book.
Blk. for block.
Bldg. for building.
Cts. for cents.
Co. for company.
Cont'd for continued.
Cor. for corner.
ditto for the same.
do. for the same.
E. for east or easterly.
Fr. for fraction or fractional.
Ft. for feet.
Imps. for improvements.
Inc. for inclusive.
Int. for interest.
Mtg. for mortgage.
N. for north or northerly

Index to Property in Horton's Addition Addition

The Last Name Given is the One to Whom Property is Assessed

The Last Value Given is the Assessed Value for the Present Year.

NAME OF OWNER, At Noon on First Day in January, 1911	NAME OF OWNER, At Noon on First Day in January, 1910	NAME OF OWNER, At Noon on First Day in January, 1909	NAME OF OWNER, At Noon on First Day in January, 1908	MORTGAGES	DESCRIPTION OR BOUNDARY FOR ASSESSMENT	Lot	Block	Value of Real Estate 1908	Value of Improvements 1908	CHECK	Value of Real Estate 1909	Value of Improvements 1909	CHECK	Value of Real Estate 1910	Value of Improvements 1910	CHECK	Value of Real Estate 1911	Value of Improvements 1911	CHECK
			Sarah Jacobs			A	214	4000	1250		4000	1250	W	4300	1250	W	5000	1250	W
						B		3200	1250		3500	1250	W	3800	1250	W	4500	1250	W
		Mary D'n Baker				C					3500		W	3800		W	4500		W
			Sarah C. Rood			D		3200	800		3500	800	W	3800	800	W	4500	800	W
		Theophile Verlaque	T. Verlaque			E		3300			3500		W	3800		W	4500		W
		"				F		3400			4000		W	5000		W	6000		W
Union Title & Trlo	J.C. Rice		Chas. S. Hardy			G	3n	800			1300		W	1600		W	2000		W
"	"		Chas. S. Harbly		S 1/2	H	"	800			500		W	500		W	750 1500		W
		Theophile Verlaque	T. Verlaque		N 1/2	I	"	400			500		W	500		W	750 1500		W
		"	T. Verlaque		S 1/2	K	"	400			800		W	500		W	750 1500		W
			J.M. Tubner		N 1/2	L	"	400			500		W	500		W	750 1500		W
	Daniel G Ives		D.G. Ives			J	"				800		W	1000		W	1500		W
			Mrs. V.A. O'Brien		S 42 1/2 ft	K	"	680			800		W	850		W	1270		W
			I. Isaac Irwin		N 7 1/2 ft	K	"	120			150		W	150		W	230		W
			I. Isaac Irwin			L	"		1650		1650		W	1650		W	2000		W
			Mrs. Ede S. Harrison			A	215	3000			3250	150	W	3250	150	W	4000	1500	W
W Lubin	B & W Lubin	Wm Lubin	Edward Kingston	3910 1592		B		2700	250		2800	950	W	2800	750	W	3500		W
"	"	"				C		2700			2800		W	2800		W	3500		W
	Edward C Hinkle Fidelia K Shepherd E 20		Garrettson Investment Co.	339		D		2700	100		2800	100	W	2800	50	W	3500	50	W
		Fidelia K Shepherd E 20 Ella T McClure W 80'	Ella T McClure	W 80 ft 2800	W. 80 ft	E		2520		E 20'	480		W	480		W	640		W
	Fidelia K Shepherd E 20	Fidelia K Shepherd E 20	Fidelia K. Shepherd		E. 20 ft	E		3280		W 80'	2520		W	2520		W	3360		W
						F		480		W 80'	3280		W	3280		W	4100		W
			Fidelia K. Shepherd			F		720		E 20'	720		W	720		W	900		W
						F		4000											
						G	3n	2100	500		2200	500	W	2700	550	W	2600	550	W
	Edward C Hinkle		Garretteon Investment Co.	339		H	"	1300	200		1500	200	W	1500	875	W	1800	875	W
W Lubin	B & W Lubin	Wm Lubin	Edward Kingston	3910 1592		I	"	1300			1500		W	1500	315	W	1800	315	W
"	"	"				J	"	1300			1500		W	1500		W	1800	650	W
		C.H. Rippey all	Mrs. E. de S. Harrison			K	"	1300			1500		W	1500		W	1800		W
			C.H. Rippey		All Ex. E 50 ft	L	"	400			1700		W	1700		W	2000		W
					E 50 ft			1300											
										E	425		W	425	all	all	all	all	
											1375	150	W	1375	150	W		150	W
			Thos. Kneale			A	216	2400			2800		W	2800		W	3500		W
						B		1650			2000		W	2000		W	3000		W
			C.W. Fox			C		1650	450		2000	450	W	2000	450	W	3000	450	W
		Olive M. Johnson	F.P. Johnson			D		1650			2000	425	W	2000	425	W	3500	585	W
			Anna Kierney	4238 1898		E		2100	510		2500	510	W	2500	510	W	3500	510	W
						F		3400	425		3800	425	W	3800	425	W	4000	425	W
			Maria L. Connell			G		4000	3660		4000	1360	W	4000	1360	W	5000	1360	W
						H		3000	750		3300	750	W	3300	750	W	4000	750	W
			Katharine E. Root			I		2700			3000		W	3000		W	4000		W
			C.W. Benedict			J		2400	1200		2800	1200	W	2800	1200	W	3500	1200	W
			J. G. Parsons			K		1700			2100		W	2100		W	2500		W
						L		2100			2500		W	2500		W	3000		W

Explanation of Abbreviations used on this Assessment Roll.

A. D. for amount due.
Add. for addition.
Assd. for assessed.
Assn. for association.
Av. for avenue.
Beg. for beginning.
Bk. for book.
Blk. for block.
Bldg. for building.
Cts. for cents.
Co. for company.
Cont'd for continued.
Cor. for corner.
ditto for the same.
do. for the same.
E. for east or easterly.
Fr. for fraction or fractional.
Ft. for feet.
Imps. for improvements.
Inc. for inclusive.
Int. for interest.
Mtg. for mortgage.
N. for north or north.

Index to Property in Horton's Addition

The Last Name Given is the One to Whom Property is Assessed

NAME OF OWNER, At Noon on First Day in January, 1911	NAME OF OWNER, At Noon on First Day in January, 1910	NAME OF OWNER, At Noon on First Day in January, 1909	NAME OF OWNER, At Noon on First Day in January, 1908	MORTGAGES
	Josephine A. Jones	Lucian H. Gaskill		2833
	Josephine A Jones	Lucian H. Gaskill	Emily E. Abbott	2833
First Presbyterian Church		Alice M. Claiborn		
"		Hannah V. Prentice		
"		"		
"		"		
"		"	Julia V. Stewart. Est.	4587 2200
"		"		
"		"		
Mattie B. Robinson		"		
		J. W. Brodnax		3300 3250
		"		
		Nathan Watts	Ella A. Watts	
	Jessie M Dickinson	Mr J. M. Dickenson	Mrs. J. M. Dickinson	
			Olivia F. Wentz	
			Herman R. Fischer	3021 1025
			Edna R. Ogden	
			Eva Willard	4644
			Eva Willard	4644
			Maria C. E. O'Brien	
Katherine Sadowsky	N. Sadowsky.	N. Sadowsky	N. Sandowsky	
	Mary F. Whitfield	Leon I. Stanton		2408
		James G. Kress	Eleanor Witherell	
		Nathan Watts	Ella A. Watts	
		"		
Emma M Nixon	Emma M Nixon		Isabella S. Ware	
			Laura C. Lewis	
			Laura C. Lewis	
	Carrie B Tucker		Delia E. & Carrie B. Tucker	3694
			Mrs. L. L. Rowan	3638
			Clara Samson	
		Isabella C. A. Croskey	Mrs. Mary Fleming	
			Ella J. Levete	
			Ella J. Levete	
			Elvira H. Jones	
Morton & Fowler Und 1/2	F. A. Fowler Und 1/2		M. B. & F. A. Fowler	
	M. B. & F. A. Fowler Und 1/2		Adelaide M. Luce	2127 732
			M. A. Luce	
J. W. Minnis	Diogenes Minnis		Lizzie M. Leeper	2957
Mrs M. F. Warner		W. E. Shaw		1206

The Last Value Given is the Assessed Value for the Present Year.

DESCRIPTION OR BOUNDARY FOR ASSESSMENT	Lot	Block	Value of Real Estate 1908	Value of Improvements 1908	CHECK	Value of Real Estate 1909	Value of Improvements 1909	CHECK	Value of Real Estate 1910	Value of Improvements 1910	CHECK	Value of Real Estate 1911	Value of Improvements 1911	CHECK
	A	217				2800	50	W	2800	500	W	3000	500	W
S 1/2 N 1/2 W 800 1912 partial, N	B		1600	S 250		1000 S	250	W	1000 S	250	W	1250 S	250	W
	B					1000		W	1000		W	1250		W
	C					2000	250	W	2000	250	W	2500	250	W
	D		950			1100		W	1500		W	2000		W
	E		950			1100		W	1100		W	2000		W
	F		1200			1300		W	1300		W	2500		W
	G		1700			1900		W	1900		W	2500		W
	H		1100			1200		W	1200		W	2000		W
	I		1100			1200		W	1200		W	2000		W
	J		1200			1400		W	1400		W	2500		W
	K					2000		W	2000		W	3000		W
	L					3000		W	3000		W	3500		W
	A	218	1800	750		2000	750	W	2000	750	W	3000	750	W
	B		1400	750		1600	930	W	1600	930	W	2500	930	W
	C		1400	450		1600	450	W	1600	450	W	2500	450	W
	D		1400	200		1600	200	W	1600	200	W	2500	200	W
N. 45 ft	E		1600	N 625		1620 N	750	W	1620	750	W	2250	790	W
S. 5 ft	E		160			180		W	180		W	250		W
	F		2100	840		2250	790	W	2250	790	W	3000	790	W
	G		2100	1150		2250	1150	W	2400	1150	W	3000	1150	W
	H		1600	420		1800	420	W	2000	420	W	2500	420	W
	I					1800	760	W	2000	760	W	2500	750	W
	J		1700	325		1800	325	W	2100	325	W	2500	2500	W
	K		1900			2000		W	2400		W	2500		W
	L		2700			3000		W	3000		W	3000		W
N. 34 ft	A	219	1700	N 625		1470 N	975	W	1470	725	W	2200	725	W
S. 16 ft	A			S 500		530	500	W	530	500	W	800	500	W
N. 17 ft	B		1400			560		W	560		W	850		W
S. 33 ft	B			S 500		1090 S	500	W	1090 S	500	W	1650	500	W
	C		1400	400		1650	650	W	1650	650	W	2500	650	W
	D		1400	425		1650	425	W	1650	425	W	2500	425	W
N. 36 ft	E		1400	N 425		1180 N	425	W	1180 N	425	W	1790 N	425	W
S. 14 ft	E			392		470		W	470		W	710		W
	F		1900	360		2250	360	W	2250	360	W	3000 N	360	W
	G		1800	800		2250	800	W	2400	800	W	3000	850	W
	H		1200	450		1600	450	W	1800	450	W	2500	450	W
	I		1200	150		1600	150	W	1800	150	W	2500	150	W
	J		1200	1000		1600	1000	W	1800	1000	W	2500	1000	W
	K		1200	500		1600	500	W	1800	575	W	2500	575	W
	L					2000		W	2000		W	3000		W

The Last Name Given is the One to Whom Property is Assessed

NAME OF OWNER, At Noon on First Day in January, 1911	NAME OF OWNER, At Noon on First Day in January, 1910	NAME OF OWNER, At Noon on First Day in January, 1909	NAME OF OWNER, At Noon on First Day in January, 1908	MORTGAGES
			Augusta Bingham Estate	
	Jessie M Dickinson		Mrs. J. M. Dickenson	
		H. E. Doolittle		
		"		2633 861
			Emily Rothganger	
			H. W. Wilcox	1134
		Nathan Watts	Ella Watts	
	Charles H. Julian	Walter F. Fulkerson		
	"			
	Cornelia M. Richardson	Mrs C M Richardson	Cornelia M. Richardson	
		Alice M Claiborn		
S. W. Hackett			Sarah Jacobs	
Rainsford W Bowling		Isabella C. H. Croskey	Mrs. Mary Fleming	
"		"		
A. R. Wells	Josephine & Ada Wells	Ada Wells	Josephine E. Wells	
		Lucy & Ed Marion		
Bridgetta Purcell	P. L. Johnson	P. L. Johnson		3185 1133
"	"	"		
			Ella V. Hulse	
			Collins Gillmore Jr.	
	F. J. Barnes		Frederick J. Barnes	
	"			
			Collins Gillmore	
Sigrid Rice	M Hall		J. K. Bayce	
"	"			
C H Gutch	Claus H. Gutch	C. H. Gutch		
			Roze Maginnis	3690
	Elizbeth Wagner		Mrs. E. C. Choate	
	Sarah J. Dorman	James Ostergard (Estate)		
		Sarah Dorman	Sarah Dorman	
			Mrs. A. M. Loring	
		Fred W. Maier	Mittie J. Churches	4458-2099
	Ellen A Reynolds		Lewis D. Reynolds	2581
		Harry Rudder	H. Emanuel & Simon Bloch	

The Last Value Given is the Assessed Value for the Present Year.

DESCRIPTION OR BOUNDARY FOR ASSESSMENT	Lot	Block	Value of Real Estate 1908	Value of Improvements 1908	CHECK	Value of Real Estate 1909	Value of Improvements 1909	CHECK	Value of Real Estate 1910	Value of Improvements 1910	CHECK	Value of Real Estate 1911	Value of Improvements 1911	CHECK
	A	220	1500	1000		1850	1000	W	1850	1000	W	2500	1000	W
	B		1200			1500	1125	W	1500	1125	W	2000	1125	W
	C					1500	500	W	1500	500	W	2000	500	W
	D					1500	515	W	1500	500	W	2000	500	W
	E		1200			1500		W	1500	1700	W	2000	1700	W
	F		1700	760		2000	760	W	2000	760	W	2500	760	W
6.55 ft. N. 145 ft	G	1080.	1800	E 575		1300 E	575	W	1425 E	150	W	1860 E	150	W
	H					800		W	875		W	1140		W
	I		1600			1600	150	W	1800	575	W	2500	575	W
	J		1400	250		1600	250	W	1800	250	W	2500	250	W
	K					1600	200	W	1800	200	W	2500	200	W
	L		1400	450		1600	450	W	1800	450	W	2500	450	W
	M		1700	40		2000	40	W	2000	40	W	3000	40	W
	1	221	1200			1300		W	1700		W	1700		W
	2		950			1200		W	1300		W	1300		W
	3		950			1200		W	1300		W	1300		W
	4		950			1200	375	W	1300	375	W	1300	450	W
	5		950			1200		W	1300		W	1300		W
	6		1200			1300		W	1400		W	1400		W
	7		1450			1800		W	2100	1400	W	2100	1400	W
	8		1100			1400		W	1600		W	1600		W
	9		1100	10		1400	10	W	1600	25	W	1600	25	W
	10		1100	625		1400	625	W	1600	625	W	1600	625	W
	11		1100	300		1400	300	W	1600	300	W	1600	300	W
	12		1400	10		1650	10	W	1850	10	W	1850	10	W
	A	222	1200			1600		W	1700		W	1700		W
	B		880			1000		W	1050		W	1050	"	W
	C					1000		W	1050	860	W	1050	860	W
	D		880	210		1000	900	W	1500	200	W	1500	200	W
	E		880			1000		W	1050		W	1050		W
	F		1200			1600		W	1800		W	1800		W
	H					1650	560	W	1900	560	W	1900	560	W
	I		1100	375		1200	385	W	1300	385	W	1300	385	W
	J		1100	400		1200	400	W	1300	400	W	1300	400	W
	K		1100	425		1200	425	W	1300	425	W	1300	425	W
	L		1100	350		1200	350	W	1300	350	W	1300	350	W
			1400			1650	750	W	1650	750	W	1650	750	W

Sub Blk F "Middletown" Map 221 Horton's Addition to Gillmores Subd

The Last Name Given is the One to Whom Property is Assessed

The Last Value Given is the Assessed Value for the Present Year.

NAME OF OWNER, At Noon on First Day in January, 1911	NAME OF OWNER, At Noon on First Day in January, 1910	NAME OF OWNER, At Noon on First Day in January, 1909	NAME OF OWNER, At Noon on First Day in January, 1908	MORTGAGES	DESCRIPTION OR BOUNDARY FOR ASSESSMENT	Lot	Block	Value of Real Estate 1908	Value of Improvements 1908	CHECK	Value of Real Estate 1909	Value of Improvements 1909	CHECK	Value of Real Estate 1910	Value of Improvements 1910	CHECK	Value of Real Estate 1911	Value of Improvements 1911	CHECK
		C. N. Abernethy	Almyo DeWitt Haight			A	223	1400			1500		W	1500		W	2000		W
		"	W. F. Laird			B		1075			1200		W	1200		W	1500		W
	F. W. Kelsey	Jessie M. Kelsey	D. W. Kelsey	2083		C		1075			1200	15	W	1200	15	W	1500	15	W
	"	"				D		1075	510		1200	500	W	1200	500	W	1500	500	W
	T. J. Fisher		C. A. Scott			E		1075			1200		W	1200		W	1500		W
		Carrie Edwards	Louise P. Shirley			F		1400			1800		W	1800		W	2000		W
			Geo. A. E. Urban			G		1650			2000		W	2000		W	2500		W
			M. German			H		1200			1600		W	1600		W	2000		W
						I		1200	910		1600	910	W	1600	910	W	2000	910	W
Rosamond Hatfield	Rosa Hatfield	Mrs. Pauline T. Merrett		2681	W. 1/2 - 600.	J		1200	N 450		800	N 450	W	800	N 450	W	1000	N 450	W
	W. B. Gloyd	T. V. Sheridan		3476 1261	D 1/2	J			S 400		800	S 400	W	800	S 400	W	1000	S 400	W
		"				K					1600		W	1600		W	2000		W
						L					2000		W	2000		W	2500		W
			Mary C. Burgess			A	224	2300	250		2500	250	W	2500	250	W	2500	250	W
			Wm Stewart			B		2000	375		2200	375	W	2200	375	W	2200	375	W
						C		2000	320		2200	330	W	2200	330	W	2200	330	W
			D. C. Reed			D		2000	1750		2200	1750	W	2200	1750	W	2200	1750	W
						E		2000			2200	1750	W	2200	2250	W	2200	2250	W
Monta Martha C Potter W 1/2	Helen L Leatham W 1/2	M Hall W 1/2	M. Hall			F		2400	2250		2800		W	2800		W	3000		W
Jdt Teresa Vietti E 1/2	Teresa Vietti E 1/2	M Hall E 1/2								W 1/2	800		W	920		W	1000		W
	" Helen L Leatham W 1/2	M Hall W 1/2				G		1600		E 1/2	1200	1750	W	1380	1250	W	1500	1250	W
	G. J. Stegeman		Gerrit J. Stegeman	1934 711		H		1250		E 1/2	800		W	860		W	1140		W
John C. Hoyl	A. H. Gilbert		Alfred H. Gilbert							W 1/2	600		W	600					
		J. J. Parker W 40'	Mrs. A. E. Gilbert			I		1250			1400		W	1400		W	2000		W
		Mrs. A. E. Gilbert E 60'	P. J. Parker	Mar 1884		J		1250	500		1400	500	W	1400	500	W	2000	500	W
		"			E. 60 ft	K		1600		W. 40'	1560		W	1560		W	1860		W
		J. J. Parker W 40'								E. 60'	1240		W	1240		W	1380		W
					W. 40 ft					E. 60'	1720		E W	1660		E W	1660		E W
						L		2400	W 700	W. 40'	880	W 700	W	880	W 700	W	840	W 700	W
M. German																			
"			M. German			A	225	2000			2500		W	2500		W	2500		W
"	Jessie S. Tilloch					B		1200	10		1500	10	W	1500	10	W	2000	10	W
	E. J. Miller	Jerome B. Witherill	Eleanor Witherill	3212		C		1200	50		1500	50	W	1500	50	W	2000	50	W
Jason Dickey W 1/2	Jason Dickey W 1/2	Alice A Whitton E 1/2	J. Dickey	W 1/2 1407	W 1/2 765	D		1200	375		1500	375	W	1600	375	W	2000	375	W
Frank E Barbour E 1/2	" " "	J. Dickey W 1/2	Alice A. Whitton		E 1/2 1035	E		1350	W 430	E 1/2	1600	360	W	1600	W 750	E W	1800	W 750	E W
Adam Herbold		" " "			585					W 1/2	1000		W	1000		W	1200		W
"		Alice A Whitton E 1/2	James W. Jackson		765	F		1800	E 500	E 1/2	1200	400	W	1200	500	E W	1360	500	E W
		Frank Jackson				G		2800			3000		W	3000		W	3000		W
			Vivia E. O'Toole			H		2000			2250		W	2250		W	2250		W
						I		2000	750		2250	750	W	2250	750	W	2250	750	W
			M. German			J		2000			2250		W	2250		W	2250		W
						K		2000	650		2250	650	W	2400	650	W	2400	650	W
						L		2900			3000		W	3300		W	3300		W

The Last Name Given is the One to Whom Property is Assessed

NAME OF OWNER, At Noon on First Day in January, 1911	NAME OF OWNER, At Noon on First Day in January, 1910	NAME OF OWNER, At Noon on First Day in January, 1909	NAME OF OWNER, At Noon on First Day in January, 1908	MORTGAGES
	H.H. Bancroft's Sons Inc	H.H.M.G.Paul,Philip Griffing Bancroft-		
	"	"		
	"	"		
	"	"		
	"	"		
	"	"	H.H. & M.G. Bancroft.	
	"	"		
	"	"		
	"	"		
	"	"		
	"	"		
	"	"		
	H.H.Bancroft's Sons Inc	H.H.M.G.Paul,Philip Griffing Bancroft-		
	"	"		
	"	"		
	"	"		
	"	"	H.H. & M.G. Bancroft	
	"	"		
	"	"		
	"	"		
	"	"		
	"	"		
	"	"	H.H. & M.G. Bancroft	
	"	"		
	H.H. Bancroft's Sons Inc	H.H.M.G.Paul,Philip Griffing Bancroft-		
	"	"		
	"	"		
	"	"		
	"	"		
	"	"	H.H. & M.G. Bancroft	
	"	"		
	"	"		
	"	"		
	"	"		
	"	"	Mrs. F.M. Warburton	

The Last Value Given is the Assessed Value for the Present Year.

DESCRIPTION OR BOUNDARY FOR ASSESSMENT	Lot	Block	Value of Real Estate 1908	Value of Improvements 1908	CHECK	Value of Real Estate 1909	Value of Improvements 1909	CHECK	Value of Real Estate 1910	Value of Improvements 1910	CHECK	Value of Real Estate 1911	Value of Improvements 1911	CHECK
	A	226	2900	2000		3250	4000	W	3750	2000	W	3250	2000	W
	B		2000	200		2300	900	W	2300	200	W	2800	200	W
	C		2000	3000		2300	3000	W	2300	3000	W	2300	3000	W
	D		2000			2300		W	2300		W	2300		W
	E		2000	2250		2300	2250	W	2300	2250	W	2300	2250	W
	F		2500			3250		W	3250		W	3250		W
	G		2800	800		3500	800	W	3500	800	W	3500	800	W
	H		2150	300		2500	300	W	2700	300	W	2700	300	W
	I		2150	275		2500	275	W	2700	275	W	2700	275	W
	J		2150	100		2500	100	W	2700	100	W	2700	2125	W
	K		2150			2500		W	2700		W	2700		W
	L		2900	450		3500	450	W	3500	450	W	3500	450	W
	A	227	2900	1625		3500	1625	W	3500	1625	W	3500	1625	W
	B		2150			2500		W	2500		W	2500		W
	C		2150			2500		W	2500		W	2500		W
	D		2150			2500		W	2500		W	2500		W
	E		2150	750		2500	750	W	2500	750	W	2500	750	W
	F		2800	400		3500	400	W	3500	400	W	3500	400	W
	G		2400			3500		W	3500		W	3500		W
	H		1700			2000		W	2000		W	2000		W
	I		1800			2100		W	2100		W	2100		W
	J		1900			2250		W	2250		W	2250		W
	K		2000			2250		W	2250	250	W	2250	250	W
	L		2800			3500		W	3500		W	3500		W
	A	228	1900			2250		W	2250		W	2250		W
	B		1400			1600		W	1600		W	1600		W
	C		1400			1600		W	1600		W	1600		W
	D		1400			1600		W	1600		W	1600		W
	E		1400			1600		W	1600		W	1600		W
	F		2150			2500		W	2500		W	2500		W
	G		1150			1200		W	1200		W	1800		W
	H		825			900		W	900		W	900		W
	I		825			900		W	1000		W	1000		W
	J		825	150		900	150	W	900	75	W	900	75	W
	K		825			900	~~100~~	W	900		W	900		W
	L		1000			1200		W	1200		W	1200		W

The Last Name Given is the One to Whom Property is Assessed

NAME OF OWNER, At Noon on First Day in January, 1911	NAME OF OWNER, At Noon on First Day in January, 1910	NAME OF OWNER, At Noon on First Day in January, 1909	NAME OF OWNER, At Noon on First Day in January, 1908	MORTGAGES
	H H Bancroft's Sons Inc	H H M G Paul, Philip & Griffith Bancroft		
	"	"		
	" —	"		
	"	"		
	"	"		
	"	"	H. H. & M. G. Bancroft.	
	"	"		
	"	"		
	"	"		
	"	"		
	"	"		
	"	"		
			Mrs. E. M. Greigh.	
Eleanor Treganza	Alma M Treganza	Alma M. Treganza		
			John Jakowski	292 101
		D. Cordes	Alma U. Vawter	4044
		"	Alma U. Vawter	4044
			E.O. Lutz	3390
			P.J. Parker	4195 1858
	Rudolph Sieber	Rudolph & Emelia Sieber		
	" "	"		
	Maria B Averill		Marie B. Averill	
			Mrs. M. A. Miller	
			Theo. Fintzelberg	
N. Lubin	B & W Lubin	Alfred Olson		
	U S Grant Leo	U. S. Grant Jr		
	"	"		
	"	"		
	"	"		
	"	"		
	"	"	Wm. S. Grant Jr.	164
	"	"		
	"	"		
	"	"		
	"	"		
	"	"		
	"	"		

The Last Value Given is the Assessed Value for the Present Year.

DESCRIPTION OR BOUNDARY FOR ASSESSMENT	Lot	Block	Value of Real Estate 1908	Value of Improvements 1908	CHECK	Value of Real Estate 1909	Value of Improvements 1909	CHECK	Value of Real Estate 1910	Value of Improvements 1910	CHECK	Value of Real Estate 1911	Value of Improvements 1911	CHECK
	A	229	1900			2200		W	2400	625	W	3000	630	W
	B		1650			1800		W	1800		W	2500		W
	C		1650			1800		W	1800		W	2500		W
	D		1650			1800		W	1800		W	2500		W
	E		1650	40		1800	40	W	2000	975	W	2500	880	W
	F		2000	75		2250	75	W	2750		W	3500		W
	G		550			600		W	600		W	600		W
	H		350			400		W	400		W	400		W
	I		375			400		W	400		W	400		W
	J		400			450		W	450		W	450		W
	K		550			600		W	600		W	600		W
	L		850			900		W	900		W	900		W
	A	230	2200	650		3000	650	W	3000	650	W	3000	650	W
	B		1900	650		2500	650	W	2500	650	W	2500	650	W
N. 30 ft. 1260	C		2100	N 150		1500	N 150	W	1500	150	W	1500	150	W
S. 20 ft. 840	C			S 625		1000	S 625	W	1000	625	W	1000	630	W
N. 10 ft. 460	D		2300			500		W	500		W	500		W
S. 40 ft. 1840	D			S 875		2000	S 850	W	2000	875	W	2000	880	W
	E		2400			2500		W	2500	1125	W	2600	1130	W
	F		3200			3500		W	3500		W	3500		W
	G		3300	1500		3500	1500	W	3500	1500	W	3500	1500	W
	H		2400			2500		W	2500		W	2500		W
	I		2400			2500		W	2500		W	2500		W
	J		2400	125		2500	125	W	2500	125	W	2500	120	W
	K		2400	625		2500	625	W	2500	625	W	2500	620	W
	L		2700			3000		W	3000		W	3000		W
	A	231	2200			2500		W	2500		W	2500		W
	B		1900			2000		W	2000		W	2000		W
	C		1900			2000		W	2000		W	2000		W
	D		2300			2400		W	2400		W	2400		W
	E		2400			2500		W	2500		W	2500		W
	F		3400	1500		3500	1500	W	3500	1500	W	3500	1500	W
	G		3400			3500	Cut down from 3 lots	W	3600		W	3600		W
	H		2400			2500		W	2600		W	2600		W
	I		2300			2400		W	2600		W	2600		W
	J		1900			2000		W	2600		W	2600		W
	K		1900			2000		W	2600		W	2600		W
	L		2200			2500		W	2800		W	2800		W

The Last Name Given is the One to Whom Property is Assessed

The Last Value Given is the Assessed Value for the Present Year.

NAME OF OWNER, At Noon on First Day in January, 1911	NAME OF OWNER, At Noon on First Day in January, 1910	NAME OF OWNER, At Noon on First Day in January, 1909	NAME OF OWNER, At Noon on First Day in January, 1908	MORTGAGES
			Horace G. Low	
			Horace G. Low	
			C.H. Low	
			C.H. Low	
			John K. Reed	
			H.D. Christian	3365, 3138
			H.D. Christian	$15 on 3365, 3138
			John K. Reed	
			John K. Reed	
F.D. Murtha			Western Inv. Co.	2057
"			Western Inv. Co.	
			Wayne G. Simmons	
			Garretson Inv. Co.	
	S.M. Daley	S. M. Daley		98, 3331, 1210
	"	"		3090 - 1068
	"	"		3090 - 1068
			Viola M. Lindsay	
			Viola M. Lindsay	
			" "	
			Pauline Kingston	
			Louise A. Cosgrove	98
			Pauline Kingston	
			Louise A. Cosgrove	95
			Viola M. Lindsay	
	S.M. Daley	S. M. Daley		3090 - 1068
			Pauline Kingston	
			Louise A. Cosgrove	98
	S.M. Daley	S. M. Daley		3090 - 1068
	S.M. Daley	S. M. Daley		98 1210
	"	"		W 10 ft Lot 5 Blk 233 3331 1210 98
			Mrs S.E. Barker	
			Mrs S. E. Barker	
Mary A Kirby		Mary Kirby		

DESCRIPTION OR BOUNDARY FOR ASSESSMENT	Lot	Block	Value of Real Estate 1908	Value of Improvements 1908	CHECK	Value of Real Estate 1909	Value of Improvements 1909	CHECK	Value of Real Estate 1910	Value of Improvements 1910	CHECK	Value of Real Estate 1911	Value of Improvements 1911	CHECK
	A	232	2200	750		2500	750	W	2500	750	W	2500	750	W
N 1/2 950	B		1900			1000		W	1000		W	1000		W
S 1/2 950	B					1000		W	1000		W	1000		W
	C		2100	650		2200	650	W	2200	650	W	2200	650	W
	D		2300			2400		W	2400		W	2400		W
	E		2400	1350		2500	1350	W	2500	1350	W	2500	1350	W
	F		3400			3500		W	3500		W	3500		W
	G		3400	800		3500	800	W	3600	800	W	3600	800	W
S. 20 ft 960	H		2400			1000		W	1040		W	1040		W
N. 30 ft 1440	H					1500		W	1560		W	1560		W
S. 25 ft 1150	I		2300			1200		W	1250		W	1250		W
N. 25 ft 1150	I					1200		W	1250		W	1250		W
	J		2100	1200		2200	1200	W	2200	1225	W	2200	1230	W
	K		1900			2000		W	2200		W	2200		W
	L		2200	675		2500	675	W	2500	675	W	2500	670	W
	A	233	1900			2250		W	2250		W	2250		W
	B		1650			1850		W	1850		W	1850		W
	C		1750	40		1850	40	W	1850	40	W	1850	40	W
	D		1900	2000		2000	2000	W	2000	2000	W	2000	2000	W
N. 37 1/2 ft	E		2100			1600		W	1600		W	1600		W
S. 12 1/2 ft 525	E			1125 Lindsay		600	1125	W	600	1125	W	600	1120	W
	F		2800			3000		W	3000		W	3000		W
W. 10 ft 270	G					300		W	325		W	325		W
Und 3/4 & 90 ft 2010	G		2900	3/4 agrove 1/4 Kingston		2400 3200		W	2450		W	2450		W
Und 1/4 & 90 ft 670	G			3/4 Kingston E 1500		800	Kingston E 375	W	825	1/4 375	W	825	1/4 380	W
Und 3/4 & 90 ft 1710	H		2400			1755 2340	Kingston E 1125	W	1800	3/4 1125	W	1800	3/4 1120	W
Und 1/4 & 90 ft 570	H					585		W	600		W	600		W
W 10 ft of S 12 1/2 ft 30	H					40		W	50		W	50		W
W. 10 ft of N. 37 1/2 ft	H					120		W	150		W	150		W
Und 3/4 & 90 ft 1665	I		2300			1698 2250	Kingston E 56	W	1835	3/4 55	W	1835	3/4 60	W
Und 1/4 & 90 ft 555	I					562	Agrove E 19	W	600	1/4 20	W	600	1/4 620	W
W. 10 ft	I					150		W	165		W	165		
S 90 ft S 1/2 975	J		2100			1035		W	1060		W	1060		W
W. 10 ft	J					130		W	150		W	150		W
E. 90 ft of N 1/2	J					1035		W	1090		W	1090		W
	K		1900	800		2000	800	W	2100	800	W	2100	800	W
	L		2200	500		2500	500	W	2500	500	W	2500	500	W

Index to Property in Horton's Addition. Addition

The Last Name Given is the One to Whom Property is Assessed

NAME OF OWNER, At Noon on First Day in January, 1911	NAME OF OWNER, At Noon on First Day in January, 1910	NAME OF OWNER, At Noon on First Day in January, 1909	NAME OF OWNER, At Noon on First Day in January, 1908	MORTGAGES
			Helen J. Burnham	3393 124
				2768 2746 2411
		Anna E. Marsh		
			Mary J. Crandall	
		Henry Bower	Henry Bower	
		"		
		C. P. Thomson		
		"	C. P. Thomson	
		Henry Bower	Henry Bower	
		"		
			Jennie B. Johnston	4105 1776
	Chauncey V. Vedder		C. V. Vedder	
			Ella B. Woodworth	1073 2596
			Jennie B. Johnston	4105 1776
			S. F. Holcomb Jr.	
			Ella B. Woodworth	1073 2596
Isabella C. H. Crosby	R. W. Belding	Mrs R. W. Belding	Rainsford W. Belding	
			Helen J. Burnham	
			Carrie A. Devress	
			Mary Prather	
		Hattie E. Andrews		
John H. Snyder			J. H. Snyder	
"				
	Esther F. Bonsall E½ Henrietta Falck W½ W½ S½ N¼			
	Esther F. Bonsall " E½ S½ N¼			
	Jennie N. Thomas N 35 ft	J. L. Wheeler S 130 ft	J. L. Wheeler	2641 866
	Sadie Noah	Jennie N. Thomas N 35 ft		
	J. J. Schleimer	Mary J. Ackerman		1512 544
		John Jr. Schleimer	W. F. Carter	
L. K. Weitzel		Harry K. Weitzel	Estella Wyatt	
"		"		
R. B. Bryan	Roger B. Bryan		Mary E. Mc Daniel	
"	"			
			Geo. M. Dannals	
Annie D. Gray	Jennie D. Gray	Annie E. Gray		
Olaf Swanson		Sarah W. Inness		
			Lillian M. Bowles	

City of San Diego, California. Horton's Addition.

The Last Value Given is the Assessed Value for the Present Year.

DESCRIPTION OR BOUNDARY FOR ASSESSMENT		Lot	Block	Value of Real Estate 1908	Value of Improvements 1908	CHECK	Value of Real Estate 1909	Value of Improvements 1909	CHECK	Value of Real Estate 1910	Value of Improvements 1910	CHECK	Value of Real Estate 1911	Value of Improvements 1911	CHECK
		A	234	700			800		✓	800		✓	800		✓
		B		550			650		✓	650		✓	650		✓
		C		550	250		650	750	✓	1000	525	✓	1000	1530	✓
W½ of E½	172 275	D		650	460		950	460	✓	1000	475	✓	1000	470	✓
E ¼		E		700	M 325		150		✓	175	5	✓	175	10	✓
W ½		F			E 325		150		✓	475		✓	175		✓
W½	360 650	F		1200	W 480		900	W 475	✓	900	475	✓	900	480	✓
W ½ of E ½		F					300	M 325	✓	300	250	✓	300	250	✓
E ¼		F					300	E 325	✓	300	250	✓	300	250	✓
N. 9 ft	235	G		1650			235		✓	235		✓	235		✓
S 41 ft	1415	G			S 750		1565	S 750	✓	1565	S 775	✓	1565	780	✓
N. 18 ft.	432	H		1200	N 675		465	N 675	✓	465	N 675	✓	465	N 680	✓
S. 32 ft.	768	H			S 700		835	S 700	✓	835	S 700	✓	835	S 700	✓
N. 34 ft.	816	I		1200	N 675		885	N 675	✓	885	N 675	✓	885	N 680	✓
S. 16 ft	384	I					415		✓	415		✓	415		✓
		J		975	950		1050	950	✓	1050	950	✓	1050	950	✓
		K		550			650		✓	500		✓	500		✓
		L		550			650		✓	650		✓	650		✓
		A	235	1150			1400		✓	1400		✓	1400		✓
		B		850			1100		✓	1100		✓	1100		✓
		C		850	75		1100	85	✓	1100	85	✓	1100	140	✓
		D		850	265		1100	265	✓	1100	265	✓	1100	260	✓
		E		850			1100		✓	1100		✓	1100		✓
		F		1250			1500		✓	1700		✓	1700		✓
		G		1400	900		1500	900	✓	E½ 1000 W½ 700	E½ 450 W½ 450	✓	E 1000 W 700	E 450 W 450	✓
		H		1025	450		846 330 N35 770	450	✓	1245 540 1235 840	450	✓	1540 840	W 450	✓
		I		1000	450		1100	450	✓	1200	450	✓	1200	450	✓
		J		925			1100	525	✓	1200	525	✓	1200	530	✓
		K		925			1100	40	✓	1200	40	✓	1200	40	✓
		L		1150			1400		✓	1400		✓	1400	630	✓
		G	236	650			750		✓	900		✓	900		✓
		H		525			650		✓	650		✓	650		✓
		I		560	250		680	250	✓	680	250	✓	680	250	✓
		J		650	750		720	950	✓	720	750	✓	720	750	✓
		K		700	250		800	250	✓	800	250	✓	800	250	✓
		L		900	400		1000	400	✓	1000	400	✓	1000	650	✓

Index to Property in Horton's Addition. Addition

The Last Name Given is the One to Whom Property is Assessed

NAME OF OWNER, At Noon on First Day in January, 1911	NAME OF OWNER, At Noon on First Day in January, 1910	NAME OF OWNER, At Noon on First Day in January, 1909	NAME OF OWNER, At Noon on First Day in January, 1908	MORTGAGES
			Hazel W. Waterman	
—	Louis D b. Sample	Louis D. C. Sumpter		
	"	"		
Nellie M. Cyr		Nellie M. " Cyr		
"				
Mrs. Ana S. Hodge	Erik O. Lindblom	E. O. " Lindblom		
Erik O. Lindblom	"	"		
			Geo. H. Crippen Inv. Co.	
			Bertha Lindler	
Mrs. G. a: Wood.	Gertrude A Wood	Eliza A. Ostick & Mr. G. A. Wood	Mrs. G. A. Wood	4025 16, 0
Mary A Kirby		Mrs. Mary Kirby		
Marie Steinmann	Southwestern Invest Co		D. C. Reed	
		Arthur R. Hill	Mrs. L. M. Hill	2976
		"	Mrs. L. M. Hill	
			Hannah Knapp	2564
			Hannah Knapp	
			Patterson Spriggs	
		Jessie A Graham	Jessie A. Ware	
			Mrs. Julia Myers	2885, 2835
L. B. Hakes	L B & Herbert B Hakes		H. B. Hakes	
"	"			
"	"	Birch & Harvey	Michael Tobin	
	"	"	"	
	"	"	"	
	"	"	"	
	"	"	"	
Robert Blaske	Anna Wollgast	Annie Wallgast	Gus Wallgast	
Anna Wollgast	"	"	"	
"	"	"	"	

City of San Diego, California. Horton's Addition.

The Last Value Given is the Assessed Value for the Present Year.

DESCRIPTION OR BOUNDARY FOR ASSESSMENT	Lot	Block	Value of Real Estate 1908	Value of Improvements 1908	CHECK	Value of Real Estate 1909	Value of Improvements 1909	CHECK	Value of Real Estate 1910	Value of Improvements 1910	CHECK	Value of Real Estate 1911	Value of Improvements 1911	CHECK
	A	237	1000	750		1100	750	W	1200	750	W	1200	750	W
	B		775			850		W	850		W	850		W
	C		775			850		W	850		W	850		W
	D		775			850		W	850		W	850		W
	E		775			850		W	850		W	850		W
	F		1150			1400		W	1400		W	1400		W
	G		1150			1400		W	1500		W	1500		W
	H		825			900		W	1100		W	1100		W
	I		775			850		W	1000		W	1000		W
	J		825	250		900	750	W	1100	250	W	1100	250	W
	K		1025	375		1100	395	W	1200	375	W	1200	370	W
	L		1250	725		1400	775	W	1500	725	W	1500	730	W
	A	238	1200	850		1400	850	W	1400	850	W	1400	850	W
	B		1000	410		1200	400	W	1200	400	W	1200	400	W
	C		950			1000		W	1000		W	1000		W
	D		925			1000		W	1000		W	1000		W
N/2	E	462	925			500		W	500		W	500		W
S/2		463				500		W	500	800	W	500	800	W
	F		1050	800		1200	800	W	1400		W	1400		W
	G		300			500	3750	W	1500	3750	W	1500	3750	W
	H		425			500		W	500		W	500		W
	I		550			650		W	650		W	650		W
	J		1000	875		1100	875	W	1200	890	W	1200	900	W
	K		1050	750		1200	750	W	1200	760	W	1200	760	W
	L		1600	1200		1800	1200	W	1800	1200	W	1800	1200	W
	A	239	1400			1800		W	1800		W	1800		W
	B		950	400		1000	400	W	1000	400	W	1000	400	W
	C		140	25		200		W	700		W	700	80	W
	D		70			100		W	500		W	500		W
	E		70			100	2500	W	500	3250	W	500	3250	W
	F		400			500		W	1500		W	1500		W
	G		800			1000		W	1000		W	1000		W
	H		70			100		W	200		W	200		W
	I		70			100		W	100		W	100		W
	J		70			100		W	100		W	100		W
	K		70	15		100	15	W	200	15	W	200	10	W
	L		300	175		400	175	W	800	175	W	800	170	W

The Last Name Given is the One to Whom Property is Assessed

NAME OF OWNER, At Noon on First Day in January, 1911	NAME OF OWNER, At Noon on First Day in January, 1910	NAME OF OWNER, At Noon on First Day in January, 1909	NAME OF OWNER, At Noon on First Day in January, 1908	MORTGAGES
			C.W. Fox	(
	A. Blumberg		Horace G. Low	—
	"			—
	"		Hulda J. Jenkins	
				77 314
			C.W. Fox	
Carrie R. Smith			Jane H. Riggs	—
	Bertha L. Brown und 1/2	W. S. Higgins und 1/2	C.B. Brown	
	" " " "	C. B. Brown "	W.S. Higgins	
		W. S. Higgins und 1/2		
	O.J. Stough	Elizabeth Howland		2331
	Howard Bailey	Bk of Com & Trust Co	U.S. Grant, Jr.	
		Adolph Rosier		
Helen J. Bradish			Helen J. Bradish	
"			Florence A. Rood	
		Mrs. H. C. Dunnells	Mrs. S.S. Dunnells	
M.C. Kennedy	O.C. Shepherd	John A. Borgh		
		Mary Wakley	Mary Wakeley	
		Wesley + G.S. Smith		264, 286, 85, 4
			Sophia A. Remondino	
			Sarah K. Bonner Est.	
E.C. Heckman			Sophia A. Remondino	
			Katherine B. Heckman	
			Sarah R. Emerson	
Francesca N. Gamble		Francesca N. Gamble	Otho D. Wetzell	
"		"		
	Jennie A. Moorsholder E 1/2	W.W. Wetzell W 1/2	W.J. Moorsholder	
	" " "	W.J. Moorsholder E 1/2		
	John Engebretsen	W.W. Wetzell W 1/2	W.H. Wetzell	
	"	C.C. Divoort		
	"		John Engebretsen	
	"			

The Last Value Given is the Assessed Value for the Present Year.

DESCRIPTION OR BOUNDARY FOR ASSESSMENT		Lot	Block	Value of Real Estate 1908	Value of Improvements 1908	CHECK	Value of Real Estate 1909	Value of Improvements 1909	CHECK	Value of Real Estate 1910	Value of Improvements 1910	CHECK	Value of Real Estate 1911	Value of Improvements 1911	CHECK
		A	240	60		W	100		W	100		W	100		W
		B		60	275	W	100	275	W	100	275	W	100	Store	W
		O		60		W	100		W	100		W	100		W
		D		300		W	400		W	900		W	900		W
		E		425		W	500		W	1400		W	1400		W
		F		1700		W	1800		W	2200		W	2200		W
		G		1900	500	W	2000	500	W	2000	690	W	2000	690	W
		H		1200		W	1400		W	1400		W	1400		W
		I		1000	315	W	1200	315	W	1400	315	W	1400	310	W
		J		425		W	500	15	W	1200		W	1200		W
		K		300	15	W	400	Holes in roof 25	W	1200		W	1200		W
		L		60		W	100		W	1500		W	1500		W
Und 1/2	400 350	A	241	900		W	1000		W	1800		W	1800		W
		B		800		W	900		W	1300		W	Und 1/2 650		W
Und 1/2	400 350	O		700		W	800		W	1300		W	" 650		W
		D		1000	50	W	1100	50	W	1300		W	1300		W
		E		1200		W	1300		W	1300		W	1300		W
		F		1900	125	W	2000	L. Jan 175	W	2000	40	W	2000	40	W
		G		2100	E 800 W 225	W	2250	E 800 W 240	W	2600	1040	W	2600	1040	W
		H		1700	300	W	2000	300	W	2100	300	W	2100	300	W
		I		1700	700	W	2000	700	W	2100	700	W	2100	700	W
		J		1700	800	W	2000	800	W	2100	800	W	2100	800	W
		K		1700	800	W	2000	800	W	2100	800	W	2100	800	W
		L		2000	E 700 W 250	W	2500	E 700 W 250	W	2500	950	W	2500	950	W
610 ft	165	A	242	2000		W	200		W	200		W	200		W
W 90 ft	1835	A			W 725	W	2300	725	W	2300	W 725	W	2300	725	W
6. 15 ft	140	B				W	150		W	150		W	150		W
W. 90 ft	1535	B		1675	W 375	W	1850	375	W	1850	W 375	W	1850	380	W
		O		1675		W	2000		W	2000		W	2000		W
		D		1675		W	2000		W	2000		W	2000		W
Und 1/2	338	E		1675		W	2000		W	2000		W	2000		W
Und 1/2	1850	F		2100		W	2600		W	2600		W	2600		W
E 1/2	1300	G		2350	E 750	W	W 1/2 1000 E 1/2 1250	E 750	W	W 1/2 1200 E 1/2 1600	W 950 E 750	W	W 1/2 1200 E 1600	W 950 E 750	W
W 1/2	1050 850	H		1900	W 950	W	W 1/2 1250 E 1/2 1550	W 950	W	W 1/2 1250 E 1/2 1600		W	W 1/2 1250 E 1/2 1600		W
		I		1900		W	2250		W	2250		W	2250		W
		J		1600		W	2250		W	2250		W	2000		W
		K		1600		W	2250		W	2250		W	2250		W
		L		2000		W	2500		W	2500		W	2500		W

Index to Property in Horton's Addition. Addition

The Last Name Given is the One to Whom Property is Assessed

NAME OF OWNER, At Noon on First Day in January, 1911	NAME OF OWNER, At Noon on First Day in January, 1910	NAME OF OWNER, At Noon on First Day in January, 1909	NAME OF OWNER, At Noon on First Day in January, 1908	MORTGAGES
			R. Meredith Jones	
			Myra J. Conklin	
		H. J. Myers	Cordelia C. Myers	
		F. S. Jennings Inv. & Loan Co	F. S. Jennings Inv. Co.	
	Martha E. Mulvey Etal		John E. Mulvey	
	"			
			Maud Geary	
			Thomas K. Smith est.	
E. J. Buell		Emily D. Buell est.		
	Mrs. Lehas H. Kinney	Mildred Kinney	James Vernon	4727
	B. W. Wenrich		C. H. Kinney	1673667
Eleanor M. Wenrich			Eleanor Wenrich	
"	"			1252
			E. O. Butz	3549 1345
Mrs Olsen			A. H. Wilcox	447 1786
"				
		Mary A. Buttles	Mary A. Butler	
Marie Tujague	Marie Tujague		Marie F. Tujague	2694 901
			O. J. Stough	

City of San Diego, California. Horton's Addition.

The Last Value Given is the Assessed Value for the Present Year.

DESCRIPTION OR BOUNDARY FOR ASSESSMENT	Lot	Block	Value of Real Estate 1908	Value of Improvements 1908	CHECK	Value of Real Estate 1909	Value of Improvements 1909	CHECK	Value of Real Estate 1910	Value of Improvements 1910	CHECK	Value of Real Estate 1911	Value of Improvements 1911	CHECK
	A	243	2000			2500		W	2500		W	2500		W
	B		1675			2000		W	2000		W	2000		W
	C		1675			2000		W	2000		W	2000		W
	D		1675			2000		W	2000	—	W	2000		W
	E		1675			2000		W	2000		W	2000		W
	F		1900			2500		W	2500		W	2500		W
3n	G		850			1100		W	1100		W	1100		W
	H		550			800		W	800		W	800		W
	I		650			700		W	700	5	W	700	10	W
	J		775			800		W	800		W	800		W
	K		850	75		900	75	W	900	75	W	900	70	W
	L		1150 1500			1250 1850		W	1750		W	1250		W
	A	244	2100	1875		2500	1875	W	2500	1875	W	2500	1870	W
	B		1750	75		2000	75	W	2000	75	W	2000	80	W
	C		1750	750		2000	750	W	2000	750	W	2000	750	W
	D		1750	20		2000	20	W	2000	20	W	2000	20	W
	E		1750	1100		2000	1100	W	2000	1100	W	2000	1100	W
	F		2100			2500		W	2500		W	2500		W
3n	G		1375			1500	750	W	1800	750	W	1800	750	W
	H		925	750		1000		W	1400		W	1400		W
	I		925	30		1000	30	W	1400	30	W	1400	30	W
	J		925	65		1000	65	W	1400	65	W	1400	60	W
	K		925			1000		W	1400		W	1400		W
	L		1375	750		1500	750	W	1800	750	W	1800	750	W
	A	245	1900	455		2500	450	W	2500	455	W	2500	460	W
	B		1750	610		2000	600	W	2000	600	W	2000	600	W
	C		1750	315		2000	315	W	2000	315	W	2000	310	W
	D		1750	310		2000	310	W	2000	310	W	2000	310	W
	E		1700			2000	1050	W	2000	1050	W	2000	1050	W
	F		2000	3000		2500	3000	W	2500	3000	W	2500	3000	W
	G		2300	2250		2800	2250	W	2800	2270	W	2800	2270	W
	H		1800			2500		W	2500		W	2500		W
	I		1800	375		2250	875	W	2250	875	W	2250	870	W
	J		1800	60		2250	60	W	2250	60	W	2250	60	W
	K		1800	900		2250	900	W	2250	900	W	2250	900	W
	L		2200	1000		2800	1000	W	2800	1000	W	2800	1000	W
	A	246	70			100		W	100		W	100		
	B		70			100		W	100		W	100		
	C		70			100		W	100		W	100		
	D		90			120		W	200		W	200		
	E		140	40		200	40	W	500	40	W	500	40	
	F		425			500		W	1000		W	1000		
	G		2000			2500		W	2500		W	2500		
	H		1700			2000		W	2000		W	2000		
	I		1700			2000		W	2000		W	2000		
	J		1700			2000		W	2000		W	2000		
	K		1700	625		2000	675	W	2000	625	W	2000	630	
	L		1700	1750		2000	1750	W	2000	1750	W	2000	1750	
						13620	2415		14500	2415		14500	2420	

The Last Name Given is the One to Whom Property is Assessed.

The Last Value Given is the Assessed Value for the Present Year.

NAME OF OWNER, At Noon on First Day in January, 1911	NAME OF OWNER, At Noon on First Day in January, 1910	NAME OF OWNER, At Noon on First Day in January, 1909	NAME OF OWNER, At Noon on First Day in January, 1908	MORTGAGES	DESCRIPTION OR BOUNDARY FOR ASSESSMENT	Lot	Block	Value of Real Estate 1908	Value of Improvements 1908	CHECK	Value of Real Estate 1909	Value of Improvements 1909	CHECK	Value of Real Estate 1910	Value of Improvements 1910	CHECK	Value of Real Estate 1911	Value of Improvements 1911	CHECK
		George Husband		2443,4905		A	247	1700			2000		✓	2000		✓	2000	2500	✓
Geo. Rasmussen			Mary E. Smith			B		1100			1400		✓	1500		✓	1500		✓
		E. F. Marrs		665		C		1050	340		1200	340	✓	1600	340	✓	1500	340	✓
		Isaac Martin	F. W. Holsapple	3203		D		1050	875		1200	875	✓	1500	875	✓	1500	870	✓
Teresa Morier		F. W. Holsapple	L. W. Fox	4319 1975		E		950			1050		✓	1500		✓	1500		✓
J.D.r Teresa Vietti	Teresa Vietti		J. D. Vietti			F		950	425		1050	425	✓	2000	465	✓	2000	430	✓
"	"	J. D. Vietti				G		65			100		✓	100		✓	100		✓
Teresa Morier		F. W. Holsapple	C. W. Fox			H		65	40		100		✓	100		✓	100		✓
		Isaac Martin	F. W. Holsapple	3203		I		65			100		✓	100		✓	100		✓
			Celia D. Kenny			J		65	300		100	300	✓	200	300	✓	200	300	✓
Mrs. I. D. Chappell			Mrs. I. D. Chappell	4522 (215) Rel		K		140 E	400		250 E	400	✓	500	1325	✓	500	1330	✓
"	Ida D Chappell					L		425 W	300		550 W	925	✓	1000		✓	1000		✓
"	"																		
			Frederick P. Mason	3279 1181		A	248	1900	975		2250	975	✓	2250	975	✓	2250	970	✓
			Frederick P. Mason		N 1/2 750	B		1500			900		✓	900		✓	900		✓
			Kathryn W. Osborn		S 1/2 750	B					900		✓	900	950	✓	900	950	✓
			Kathryn W. Osborn			C		1500	950		1800	950	✓	1800		✓	1800		✓
			Mrs. H. S. Erway			D		1500	400		1800	400	✓	1800	400	✓	1800	400	✓
			E. A. Rutter	3453 1284		E		1500	2500		1800	2600	✓	1800	2600	✓	1800	2600	✓
						F		825			1200		✓	2500		✓	2500		✓
						G		825			1000		✓	2200		✓	2200		✓
						H		925			1000		✓	1800		✓	1800		✓
			C. D. Rolfe	4392 2544,25		I		1050			1100		✓	1800		✓	1800		✓
						J		1150			1200		✓	1800		✓	1800		✓
						K		1200			1300		✓	1800		✓	1800		✓
						L		1750			2000		✓	2000		✓	2000		✓
	Grace J. Cridland		J. M. Dodge	2917															
	Adolf Berger			4485		A	249	1700			2250		✓	2250		✓	2250		✓
Bertha Northway		Julia G. Fulton	Mrs. Julia F. Fulton			B		1200			1800		✓	1800		✓	1800		✓
	Frances J. Lounsbury	Ellen M. Hitchcock				C		1200	750		1800	750	✓	1800	750	✓	1800	750	✓
	C. W. Fox	Saml L. Fox	O. M. Schmidt			D		1200			1800		✓	1800		✓	1800		✓
	"					E		1200			1800		✓	1800		✓	1800		✓
	Hattie H. Johnson	Mrs G. A. Bailey	C. Fred Henking	3918,4284 1600		F		1700			2250		✓	2250		✓	2250		✓
	O. H. Bleifuss	Otto H. & Mary C. Bleifuss				G		1800			2500	975	✓	2600	2250	✓	2600	2250	✓
	Anna Geggart		W. H. Geggart			H		1500			2000		✓	2000		✓	2000		✓
			George H. Mouser	2823,3317		I		1500			2000		✓	2000		✓	2000		✓
	James Lyon		John Rynder	3082		J		1500	875		2000	875	✓	2000	875	✓	2000	870	✓
Geo H Dayton und 1/2	Geo H Dayton und 1/2	Rynder & Dayton				K		1500	900		2000	1625	✓	2000	2000 1625	✓	2000	2000	✓
	John Rynder und 1/2	" " "				L		1900			2500		✓	1250 1250		✓	1250		✓

Index to Property in Horton's Addition. Addition

The Last Name Given is the One to Whom Property is Assessed

The Last Value Given is the Assessed Value for the Present Year.

NAME OF OWNER, At Noon on First Day in January, 1911	NAME OF OWNER, At Noon on First Day in January, 1910	NAME OF OWNER, At Noon on First Day in January, 1909	NAME OF OWNER, At Noon on First Day in January, 1908	MORTGAGES	DESCRIPTION OR BOUNDARY FOR ASSESSMENT	Lot	Block	Value of Real Estate 1908	Value of Improvements 1908	CHECK	Value of Real Estate 1909	Value of Improvements 1909	CHECK	Value of Real Estate 1910	Value of Improvements 1910	CHECK	Value of Real Estate 1911	Value of Improvements 1911	CHECK
			Mark Mayer			A	250	1025			1500		✓	1500		✓	1500		✓
						B		725	400		1200	400	✓	1300	400	✓	1300	400	✓
E. A. Woodward		E. A. Woodard				C		725			1200		✓	1300		✓	1300		✓
			Eugene Davey			D		725	750		1200	1750	✓	1300	1750	✓	1300	1750	✓
	Irene Amy Strong					E		725			1200		✓	1300		✓	1300		✓
	"		Amy Strong			F		1025			1500		✓	1600		✓	1600		✓
	"					G		1650			2000		✓	2300		✓	2300	200	✓
	"					H		1250	375		1500	375	✓	1900	375	✓	1900	370	✓
			Anna S. Porter	353		I		1250	575		1500	575	✓	1900	575	✓	1900	580	✓
Lottie B Woodward	H W Wilcox	E. A. Woodard	Jessie R. Baker	203,650,2919		J		1250	700		1500	700	✓	1900	700	✓	1900	700	✓
	"					K		1250			1500		✓	1900		✓	1900		✓
						L		1700	725		2000	725	✓	2200	725	✓	2200	720	✓
Thos. B McDonald.			Margaret A. Rice			A	251	950			1000		✓	1000		✓	1000		✓
		Maggie B. Sleeper	A. M. Parker	4444 2093		B		650	450		800	450	✓	800	450	✓	800	450	✓
					Ex. E. 100 ft	C					0		—	0		✓	0		✓
		Alfred S M Buttemer	Sarah Jane & Jane E. McKie		(E 100 ft)	G		1025	500		1100	500	✓	1400	= 500	✓	1400	500	✓
			Sarah Jane & Jane E. McKie		(E 100 ft) 665	H		775	= 40		900	40	✓	900		✓	900		✓
		Alfred S. M. Buttemer			~~Ex. E. 100 ft Unnumbered Lot N. of Lot H~~	H					250		✓	250	40	✓	250	40	✓
																			—
Charles Freericks	Chas Freericks Jr	Chas Freericks Jr	Chas Freericks Sr.	1094,1380	(E 100 ft) of N 1/2 370	I		950			500		✓	500		✓	500		✓
		Alfred S. M. Buttemer	Sarah Jane & Jane E. McKie		(S 1/2 of E 100 ft) 375	I					500		✓	500		✓	500		✓
					~~Ex. E. 100 ft Unnumbered Lot N. of Lot J~~	I					350		✓	350		✓	350		✓
Charles Freericks Ly Hollington + Ella H Kimball	Chas Freericks Jr	Chas Freericks Jr	Chas Freericks Sr. Wm Hollington est.	1094,1380	(E 100 ft) 650 Unnumbered Lot N. of Lot J.	J		1025	= 725		1100	1125	✓	1100	= 1175	✓	1100	= 1130	✓
								300			450		✓	450		✓	450		✓
			A. M. Dolzien	3650		K		700			900		✓	900		✓	900		✓
						L		1025	465		1100	465	✓	1100	465	✓	1100	460	✓
Amy Burleigh	Amy Burleigh			3842 296,2250,2305 1044 1550	774,1792	Unel G	252	150			150		✓	150		✓	150		✓
	"			3842 1530		" H		350			300		✓	300		✓	300		✓
E. T. Taylor			Edward D. Taylor	2582		I		400			400		✓	300		✓	300		✓
"						J		350			400		✓	350		✓	350		✓
						K		350			400		✓	500		✓	500		✓
						L		650			700		✓	800		✓	800		✓
			J. H. D. Wingfield Estate																
					Unnumbered Lot N. of	K		70			80		✓	80		✓	80		✓
						L		230			270		✓	270		✓	270		✓

The Last Name Given is the One to Whom Property is Assessed

The Last Value Given is the Assessed Value for the Present Year.

NAME OF OWNER, At Noon on First Day in January, 1911	NAME OF OWNER, At Noon on First Day in January, 1910	NAME OF OWNER, At Noon on First Day in January, 1909	NAME OF OWNER, At Noon on First Day in January, 1908	MORTGAGES	DESCRIPTION OR BOUNDARY FOR ASSESSMENT	Lot	Block	Value of Real Estate 1908	Value of Improvements 1908	CHECK	Value of Real Estate 1909	Value of Improvements 1909	CHECK	Value of Real Estate 1910	Value of Improvements 1910	CHECK	Value of Real Estate 1911	Value of Improvements 1911	CHECK
Kate J. Smith, Guardian, and 1/2 Ralph O. Smith, Guardian Mrs. A. J. Preibisius	John F. Smith Est		Geo. H. Crippen Inv. Co. J. F. Smith A. J. Preibisius	1777 645		A	253	400	260		450	760	W	800	760	W	800	Gone	
						B		70			100		W	100		W	100	100	
						C		500	425		550	425	W	650	425	W	650	420	
			C. C. & Livingston Jenks			D		700			750		W	750		W	750		
						E		700			750		W	750		W	750		
	Fannie M. McKoon		Annie M. Webster			F		950			1000		W	1000		W	1000		
		Geo. S. Pleasants (ex)				G		1050			1200		W	1600		W	1600	750	
		"				H		700			950		W	1000		W	1000		
						I		70			750		W	800		W	800		
			San Diego Land Co.			J		75			100		W	100		W	100		
			D. C. Pixley			K		20			50		W	50		W	50		
						L		400			450		W	450		W	450		
						A	254	950			1050		W	1100		W	1100	3250	
			Mary M. Jackson			B		300			400		W	500		W	500		
						C		75			200		W	200		W	200		
	Sallie T. Bradshaw William O. Talbot Raymond B Talbot		Sallie T. Bradshaw			D		700			1000		W	1000		W	10.00		
						E		700			1200		W	1200		W	1200		
						F		1025			1400		W	1500		W	1500		
			E. P. Parmelee			G		1400	1500		1600	1500	W	2000	1500	W	2000	1500	
			E. P. Parmelee		S 10 ft 210	H		1050			240		W	360		W	360		
			Raymond B. Talbot		N 40 ft 840	H			N 500		960	500	W	1440	N 500	W	1440	N 500	
			L. C. Martin	1476		I		1250	625		1250	625	W	1800	635	W	1800	760	
			Myra E. Churchward			J		1250	600		1250	600	W	1000	600	W	1000	600	
		Wheeler J. Bailey				K		700			800		W	1000		W	1000		
		"				L		950			1000		W	1400		W	1400		
Charles Bofink	Eliza A Bofink William F. Anderson	Charles Bofink	Maria L. Topping			A	255	1750	1000		2000	1000	W	2000	1000	W	2000	1000	
			W. B. Anderson	375 120		B		1500	700		1800	700	W	1800	700	W	1800	700	
			Jessie S. Tulloch	2995 1012		C		1500	625		1800	625	W	1800	625	W	1800	620	
						D		1500	500		1800	500	W	1800	500	W	1800	570	
			Helen D. Johnson			E		1500			1800	10	W	1800	10	W	1800	10	
						F		1750			2000		W	2000		W	2000		
	The Foster Co	Arthur W. Foster				G		2000	1125		2500	1125	W	2600	1125	W	2600	1130	
	"	"				H		1650			2000		W	2100		W	2100		
	"	"				I		1650	100		2000	100	W	2100	100	W	2100	100	
Olive Donahue			J. W. Donahue			J		1650			2000		W	2100		W	2100		
"						K		1650			2000		W	2100		W	2100		
"						L		2000			2500		W	2500		W	2500		

The Last Name Given is the One to Whom Property is Assessed

The Last Value Given is the Assessed Value for the Present Year.

NAME OF OWNER, At Noon on First Day in January, 1911	NAME OF OWNER, At Noon on First Day in January, 1910	NAME OF OWNER, At Noon on First Day in January, 1909	NAME OF OWNER, At Noon on First Day in January, 1908	MORTGAGES	DESCRIPTION OR BOUNDARY FOR ASSESSMENT	Lot	Block	Value of Real Estate 1908	Value of Improvements 1908	CHECK	Value of Real Estate 1909	Value of Improvements 1909	CHECK	Value of Real Estate 1910	Value of Improvements 1910	CHECK	Value of Real Estate 1911	Value of Improvements 1911	CHECK
		B. F. Haville				A	256	2000			2500		W	2500		W	2500		W
		"				B		1700			2000		W	2000		W	2000		W
		"				C		1700			2000		W	2000		W	2000		W
			H. E. Munn			D		1700	475		2000	460	W	2000	460	W	2000	460	W
			H. E. Munn		N/2 850	E		1700			1000		W	1000		W	1000		W
			John F. Forward		S/2 850				$ 1000		1000	1000	W	1000	1000	W	1000	1030	W
			John F. Forward			F		2000			2500		W	2500		W	2500		W
			Lottie Moylan			G		1750	1265		2700	1765	W	2700	1265	W	2700	1260	W
						H		1500			2200		W	2200		W	2200		W
Grace Bowers, et al.	Grace Bowers	W. W. Bowers	Grace Bowers	3854 1547		I		1500	750		2200	750	W	2200	750	W	2200	750	W
			W. W. Bowers			J		1500	650		2200	650	W	2200	650	W	2200	650	W
Ruth Carter			Cassius Carter	2458		K		1500	1015		2200	1015	W	2200	1015	W	2200	1010	W
"						L		1750			2700		W	2700		W	2700		W
M. A. Freeman		Frederic W. Stearns		149															
			Nora Guinan			A	257	1750	700		2500	700	W	2500	700	W	2500	700	W
Otto H. Bleifuss, Union Title & Isles	Mrs. M. C. McMillan		Margaret C. McMillan			B		1500	890		2000	890	W	2000	890	W	2000	890	W
	" First M E Church W½	Johanna Reimers W½				C		1500	750		2000	750	W	2000	750	W	2000	750	W
		Johanna Reimers E½ W½	Johanna Reimers			D		1500			2000		W	2000		W	2000		W
	First M C Church W½	" " W½			109 2000	E		1500			W 1200 E 800		W	W 1200 E 800	960	W	W 1200 E 800	750	W
		Dora S. Armitage	Lucy A. Smith	3870 1556	109 2500 F	F		1750	200		W 1300 E 1200	675	W	W 1300 E 1200	675	W	W 1300 E 1200	1010	W
		"	Lucy A. Smith	3870 1556		G		900	625		1200	675	W	2000	875 1060	W	2000	1000	W
					S. 30 ft 480	H		800			600		W	900		W	900		W
Mary Bub	Lillian McConoughey	Lillian W. McConoughey	Mary E. Drury		N. 20 ft 320	H					400	200	W	600	200	W	600	200	W
"	"	"	Mary E. Drury		S. 15 ft 240	I		800	S 200		300		W	450		W	450		W
	Edward C. Hinkle	Abst Title & Trust Co	M. Hall	339	N. 35 ft 560	I			N 200		700	700	W	1050	200	W	1050	200	W
			Wm Field			J		800	575		1000	550	W	1500	560	W	1600	560	W
			James F. Brooks			K		800			1000	100	W	1500	275	W	1500	250	W
						L		1200	100		1500		W	1800		W	1800	10	W
O. J. Stough	H. C. Gordon					A	258	60			100		W	100		W	100		W
"	"					B		60			100		W	100		W	100		W
Frances S. Hazell	Roy Saunders					C		60			100		W	100		W	100		W
	Chas. R. Sellon			3207		D		60			100		W	100		W	100		W
	C. Wineburgh			4687		E		60			100		W	100		W	100		W
	"					F		60			100		W	100		W	100		W
	Sam Ferry Smith Co					G		1100			1500		W	2000	25	W	2000	30	W
	"		Sam Ferry Smith			H		500			1000	1750	W	1500	1250	W	1500	1250	W
	"					I		260	1250		500		W	1000		W	1000		W
Edwin M. Capps	Edwin M. Capps			2621		J		60			100	500	W	500	1250	W	500	1250	W
Eva M. & Inez V. Anderson	Eva M. & Inez V. Anderson			2462 NW		K		60			100		W	500	1000	W	500	1000	W
Ella F. Everts	Ella F. Everts			3046		L		60			100		W	500	1250	W	500	1250	W

The Last Name Given is the One to Whom Property is Assessed

The Last Value Given is the Assessed Value for the Present Year.

NAME OF OWNER, At Noon on First Day in January, 1911	NAME OF OWNER, At Noon on First Day in January, 1910	NAME OF OWNER, At Noon on First Day in January, 1909	NAME OF OWNER, At Noon on First Day in January, 1908	MORTGAGES	DESCRIPTION OR BOUNDARY FOR ASSESSMENT	Lot	Block	Value of Real Estate 1908	Value of Improvements 1908	CHECK	Value of Real Estate 1909	Value of Improvements 1909	CHECK	Value of Real Estate 1910	Value of Improvements 1910	CHECK	Value of Real Estate 1911	Value of Improvements 1911	CHECK
Louise C. Baker			Arthur S. Baker	4635		A	259	1700			2500	9500	W	2500	7500	W	2500	7500	W
"						B		1350			1800		W	1800		W	1800		W
Wm M Du Pons	J K Davis und 1/3	C H Rippey und 1/3	C H Rippey	3465 2352 - und 1/3 4363 und 1/3 2017 2778		C		1350			1800		W	1800		W	1800		W
	C H Hudson und 1/3	C H Rippey Und 1/3				D		1350	510		1800	510	W	1800	510	W	1800	510	W
	W. Gallagher " 1/3		C H Rippey			E		1350			1800		W	1800		W	1800		W
	E E Coffin " 1/3		Geo. H. Crippen Inv. Co.			F		1900			2500		W	2500		W	2500		W
		J. A. Rice				G		2100			2800		W	3000		W	3000		W
			Maria L. Connell			H		1750	1250		2250	1750	W	2350	1750	W	2350	1260	W
			Grace B. Hatch			I		1750	360		2250	360	W	2350	360	W	2350	360	W
			Edmund Mayer			J		1750	1625		2250	1625	W	2350	1625	W	2350	1630	W
Bessie Foster		W. P. Foster				K		1750			2250		W	2350		W	2350		W
	Anna B Darst	Mrs A. B. Darst	Mrs M. Blochman			L		2100			2800	175	W	2800	1500	W	2800	1500	W
John H Gay						A	260	2100			2800		W	2800		W	2800		W
"			John H. Gay Jr			B		1750			2250		W	2250		W	2250		W
"						C		1750			2250		W	2250		W	2250		W
			Jennie H. Snyder			D		1700			2250		W	2250		W	2250		W
						E		1700			2250		W	2250		W	2250		W
						F		2100			2800		W	2800		W	2800		W
						G		1500			2000		W	2000		W	2000		W
			Jennie H. Snyder			H		925			1500		W	1500		W	1500		W
						I		925			1500		W	1500		W	1500		W
John H. Gay						J		925	750		1500	750	W	1800	750	W	1500	750	W
"			John H. Gay Jr			K		1100	9000		1500	9000	W	1500	9000	W	1500	9000	W
"						L		1650			2400		W	2400		W	2400		W
			A. S. Clark, Trustee			A	261	2100			2500		W	2500		W	2500		W
			W. H. La Tourette			B		1700	750		2000	750	W	2250	750	W	2250	750	W
Mrs. A. N. S. Hodge			Ada R. Smith			C		1700	1875		2000	1875	W	2250	1875	W	2250	1880	W
"			Ada R. Smith		N/2 850	D		1700			1000		W	1125		W	1125		W
C. N. Bueker			Harriet M. Arnold Est.		S/2 850	D					1000		W	1125		W	1125		W
"						E		1700			2000		W	2250		W	2250		W
"			Harriet M. Arnold Est.	2914		F		2100			2800		W	2800		W	2800		W
"						G		1900	7500		2400	7500	W	2600	7500	W	2600	7500	W
"						H		1500			2000		W	2200		W	2200		W
Mrs. A. N. S. Hodge			Ada R. Smith		N/2 750	I		1500			1000		W	1100		W	1100		W
C. N. Bueker			Harriet M. Arnold Est.	2914	S/2 750	I					1000		W	1100		W	1100		W
Mrs. A. N. S. Hodge			Ada R. Smith			J		1500	375		2000	375	W	2200	375	W	2200	370	W
C. N. Bueker			Harriet M. Arnold Est.	2914		K		1500			2000		W	2200		W	2200		W
			A. S. Clark Trustee			L		1900			2500		W	2500		W	2500		W

The Last Name Given is the One to Whom Property is Assessed

The Last Value Given is the Assessed Value for the Present Year.

NAME OF OWNER, At Noon on First Day in January, 1911	NAME OF OWNER, At Noon on First Day in January, 1910	NAME OF OWNER, At Noon on First Day in January, 1909	NAME OF OWNER, At Noon on First Day in January, 1908	MORTGAGES
			Roscoe E. Hazard	~~174~~ 723
			Chase & Ludington, Inc.	~~130~~ 50
			Carrie L. Franklin	
G. B. Bradshaw W½		Sallie J. Bradshaw Clara M. Buck Und ½ of E½	Sallie J. Bradshaw	
" " same as 1909	Adam & Clara M. Buck E½	Adam Buck Und ½ of E½	Adam Buck	
G. B. Bradshaw W½	" " " "	Clara M. Buck " " Sallie J. Bradshaw W½	Clara M. Buck	
	M. A. Graham	Samuel K. McGinnis	Anna M. McGinnis	~~4084~~ 1757
	"	"	Anna M. McGinnis	~~4084~~ 1757
	" all	M. A. Graham	L. J. Wilde	
	"	"	L. J. Wilde	
	"	"	L. J. Wilde	
		Margaret E. Grow		
R. B. Thomas			Carrie Thomas	
"				~~174~~ 55
J. D. Martha	Ella Copley Collier	Union Title & Trust Co		
"	"	"		
"	"	"		
"	"	"		
"	"	"		~~3959~~ 16140
"	"	"		
"	"	"		
"	"	"		
"	"	"		
"	"	"		
"	"	"		
F. A. Schneider	Hinkle & Schneider	David Ingle		
Martha Stewart	E. C. Stuart	"		2911
	James H. Haseltine		James H. Haskins	
	M. Hall	Fanny L. Keating Est		2688
	"	"		
	"	"		
F. A. Schneider Matilda Shaffer E½			M. T. Gilmore	
Southern Title Guaranty Co W½				
			M. German	
			M. Hall	
	Henry Schafer		John Long	
	"			

DESCRIPTION OR BOUNDARY FOR ASSESSMENT	Lot	Block	Value of Real Estate 1908	Value of Improvements 1908	CHECK	Value of Real Estate 1909	Value of Improvements 1909	CHECK	Value of Real Estate 1910	Value of Improvements 1910	CHECK	Value of Real Estate 1911	Value of Improvements 1911	CHECK
	A	262	1700	1625		2500	1625		2500	1625		2500	1620	
	B		1350	550		1800	550		1800	550		1800	550	
	C		1350			1800			1800			1800	10	
	D		1350	450		1800	450		1800	450		1800	450	
W½ 810 1020	E		1350		W½	1050			1050			1050		
Und ½ of E½ 270 340 350	E				E½	700		E½	750	350	E	750	1700	E
Und ½ of E½ 270 340 350	F		1700		W½	1350	350	W½	1350	350	W	1350		
	G		2100	975		2800	975		3000	975		3000	980	
S 10 ft 340	H		1700			440			440	all		440	all	
N 40 ft 1360	H					1760			1760			1760		
	I		1700			2200			2200			2200		
S 10 ft 320	J		1700			440			440			440		
N 40 ft 1380	J			N 650		1760	650		1760	650		1760	650	
	K		1700	450		2200	450		2200	450		2200	450	
	L		1900	1390		2500	1370		2500	1370		2500	1370	
	A	263	60			100			100			100		
	B		60			100			100			100		
	C		60			100			100			100		
	D		60			100			100			100		
	E		60			100			100			100		
	F		60			100			100			100		
	G		60			100			100			100		
	H		60			100			100			100		
	I		300			500			1000			1000		
	J		550			800			2000			2000		
	K		550			800			2000			2000		
	L		700			900			2400			2400		
									8200					
	A	264	1750			2250			2250			2250		
	B		1500			2000			2000	885		2000	880	
	C		1500	625		2000	625		2000	625		2000	620	
	D		1500	1100		2000	1100		2000	1100		2000	1110	
	E		1500			2000			2000			2000		
	F		1650	10		2250	10		2250	10		2250	10	
E½ W½	G		1300			1600			2000			ex. 1000 mk. 800		
	H		925			1100			1800			ex. 1000 mk. 1000		
	I		925			1100			1800			1800	10	
	J		925	875		1100	760		1800	760		1800	760	
	K		925			1100			1800			1800		
	L		1350			1800			2400			2400		

Index to Property in Horton's Addition. Addition

The Last Name Given is the One to Whom Property is Assessed

NAME OF OWNER, At Noon on First Day in January, 1911	NAME OF OWNER, At Noon on First Day in January, 1910	NAME OF OWNER, At Noon on First Day in January, 1909	NAME OF OWNER, At Noon on First Day in January, 1908	MORTGAGES
		Chas. V. B. Slade	C. W. Oesting	~~4456~~
—	C W Oesting " 10	Chas V. B. Slade C.W. Oesting N 20' W. J. Carter S40' Nathan Watts		N10f 4436 3222
		"	Ella A. Watts	
		"		
			E. S. Torrence	2590
Edward Winter Smith	M Hall	Edw. Winter Smith	M. E. Williams	2569, 2824, ~~3055~~
	A. T. Balentine	Louis J. Wilde	L. J. Wilde	
	"		Laura B. Anderson	~~3421~~
			G. H. Lewis	
			Julius Wangenheim	
Julius Wangenheim all	Julius Wangenheim W 20ft. Julius Wangenheim E 80 " Julius Wangenheim W 20ft.	David Ingle E 80 David Ingle E 80	Julius Wangenheim N. 20 ft	
			G. H. Lewis	
			Jennie G. Burbeck	~~5419,1507~~ 540
			Jennie G. Burbeck	
	Alexander Reynolds Sr		Alexander Reynolds	
	"		Alexander Reynolds	
	Frank J Belcher Jr		Mary W. Kraemer	
	"			
	"			
Jennie Gould		Jennie Gould		
"		"		
	G. W. Fishburne	Geo. W. Fishburn		
	"	"		
	"			
			D. F. Garrettson	

The Last Value Given is the Assessed Value for the Present Year.

DESCRIPTION OR BOUNDARY FOR ASSESSMENT	Lot	Block	Value of Real Estate 1908	Value of Improvements 1908	CHECK	Value of Real Estate 1909	Value of Improvements 1909	CHECK	Value of Real Estate 1910	Value of Improvements 1910	CHECK	Value of Real Estate 1911	Value of Improvements 1911	CHECK
	A	265	2000			2500		W	2500		K	2500		K
S/2 850	E		1700	S 600		1000	600	K	1000	S ~~600~~ 750	K	1000	750	K
N/2 850						1000		W	1000		K	1000		K
	C		1700		N10 S40	400 1600		K	400 1600		K	N10 400 S40 1600		K
	D		1700	450		2000	450	W	2000	450	K	2000	450	K
	E		1700	1250		2000	1250	W	2000	1250	K	2000	1250	K
	F		2000			2500		W	2500		K	2500		K
	G		1750	1500		2500	1500	K	2500	1500	K	2500	1500	K
	H		1500			2000		K	2100		K	2100		K
	I		1500			2000		K	2100		K	2100		K
	J		1500	540		2000	540	K	2100	540	K	2100	540	K
	K		1500			2000		W	2100		K	2100		K
	L		1750	1150		2500	1150	W	2500	1150	K	2500	1150	K
	A	266	1750			2500		W	2500		K	2500	2580	K
	B		1500			2000		W	2000	25	K	2000		K
	C		1500	575		2000	575	W	2000	575	K	2000	570	K
	D		1500	700		2000	700	W	2000	700	K	2000	700	K
	E		1500	4000		2000	4000	W	2000	4000	K	2000	4000	K
	F		1750			2500		W	2500		K	2500		K
	G		2000		W20' 480 E80' 2120			W	480 2120		K	480 all 2120		K
W. 20 ft 380 E. 80 ft 300 1620 1350	H		1650		E80' 1740 W20 360			W	1740 W 50 360		K	1740 W 50 360		K
	I		1650	850		2100	850	W	2100	850	K	2100	850	K
	J		1650	1000		2100	1000	W	2100	1000	K	2100	1000	K
S/2 825	K		1650			1050		W	1050		K	1050		K
N/2 825	K					1050		W	1050		K	1050		K
	L		2000	1300		2600	1300	W	2600	1300	K	2600	1300	K
	A	267	1250			1400		W	1400		K	1400		K
	B		950			1000		W	1000		K	1000		K
	C		950			1000		W	1800 Erased 1000		K	1000		K
	D		950			1000		W	1800		K	1000		K
	E		950	1015		1000	1015	W	1000	1015	K	1000	1010	K
	F		1350			1400		W	1400		K	1400		K
	G		1700	715		2000	715	W	2500	990	K	2500	990	K
	H		1350			1500		W	2000		K	2000		K
	I		1350			1500	15	W	2000	15	K	2000	10	K
	J		1350	150		1500	100	W	2000		K	2000	10	K
	K		1350	2000		1500	2000	W	2000	2000	K	2000	2000	K
	L		1700			2000		W	2500		K	2500		K

Index to Property in Horton's Addition. Addition

The Last Name Given is the One to Whom Property is Assessed

NAME OF OWNER, At Noon on First Day in January, 1911	NAME OF OWNER, At Noon on First Day in January, 1910	NAME OF OWNER, At Noon on First Day in January, 1909	NAME OF OWNER, At Noon on First Day in January, 1908	MORTGAGES
			M. German	2151
		D. W. Cotton	Jerome B. Ford	3945 1624
		"	M. German	
			Francis B. Wilde	
			Thos. J. Johnson	
			Francis B. Wilde	
			Alex Williams	
		F. J. Golden et al.	Estate of John Golden	
		G. J. Stegeman "	Gerrit J. Stegeman	3660
		"	Jennie H. Snyder	

City of San Diego, California. Horton's Addition.

The Last Value Given is the Assessed Value for the Present Year.

DESCRIPTION OR BOUNDARY FOR ASSESSMENT	Lot	Block	Value of Real Estate 1908	Value of Improvements 1908	CHECK	Value of Real Estate 1909	Value of Improvements 1909	CHECK	Value of Real Estate 1910	Value of Improvements 1910	CHECK	Value of Real Estate 1911	Value of Improvements 1911	CHECK
	A	268	900			1000		W	1200		W	1200		W
	B		700			900		W	1000		W	1000		W
	C		700			900		W	1000		W	1000		W
	D		700			900		W	1000		W	1000		W
	E		700			900		W	1000		W	1000		W
	F		950			1000		W	1400		W	1400		W
	G		1075	915		1200	915	W	1500	915	W	1500	910	W
	H		775			1000		W	1100		W	1100		W
	I		775			1000		W	1100		W	1100		W
	J		775			1000		W	1100		W	1100		W
	K		775			1000		W	1100		W	1100		W
	L		950			1200		W	1400		W	1400		W
	A	269	300			400		W	400		W	400		W
	B		150			250		W	250		W	250		W
	C		350			450		W	450		W	450		W
	D		400			500		W	500		W	500		W
	E		525			600		W	600		W	600		W
	F		700			800		W	800		W	800		W
	G		700			800		W	900		W	900		W
	H		525			650		W	750		W	750		W
	I		525			650		W	750		W	750		W
	J		525			650		W	750		W	750		W
	K		500			650		W	750		W	750		W
	L		525			700		W	850		W	850		W
	A	274	675			800		W	800		W	800		W
	B		540			600		W	600		W	600		W
	C		540	375		600	375	W	600	375	W	600	370	W
	D		540			600		W	600		W	600	130	W
	E		540	450		600	450	W	600	450	W	600	440	W
	F		675	50		800	50	W	800	50	W	800	50	W
	G		675			800		W	900		W	900		W
	H		540			600		W	600		W	600		W
	I		540			600		W	600		W	600		W
	J		540			600		W	600		W	600		W
	K		540			600		W	700		W	700		W
	L		675			800		W	1000		W	1000		W

The Last Name Given is the One to Whom Property is Assessed

NAME OF OWNER, At Noon on First Day in January, 1911	NAME OF OWNER, At Noon on First Day in January, 1910	NAME OF OWNER, At Noon on First Day in January, 1909	NAME OF OWNER, At Noon on First Day in January, 1908	MORTGAGES
Alice + Anna Barrows			Grant Conrad	
Southern Title Guaranty Co			W.D. Laird	
E. E. Smith	S. Burford		D.W. Cozens	
		John H. Hammond		1560 577
			Kathryn M. Osborn	
Mrs. E. M. Roberts	Lillian E. Roberts		E.M. Roberts	N/L 3713
"	"			3713
			John S. Hawley	
			F. Kraemer	
	Henrietta Keith	Henrietta Keith	Henrietta Keith	
	H.S. Richards		Chas B. Richards	
	Geo. M. McKenzie		George McKenzie	
	"		James Keith	3332
			F. Kreamer	
Viola M. Earling	Mary F. Heckett	Mary F. Heckett	Mary Heckett	
	Harry F. Earling	Viola M. Roach		
	Julia A. Smith	Julia Ann Smith		
			Chas. B. Richards	
			Fred R. Hart	
R. Ziemer			W.R. Inaige	
"				
"				

The Last Value Given is the Assessed Value for the Present Year.

DESCRIPTION OR BOUNDARY FOR ASSESSMENT	Lot	Block	Value of Real Estate 1908	Value of Improvements 1908	CHECK	Value of Real Estate 1909	Value of Improvements 1909	CHECK	Value of Real Estate 1910	Value of Improvements 1910	CHECK	Value of Real Estate 1911	Value of Improvements 1911	CHECK
	A	275	675			800			1000			1000		
	B		540			600			800			800		
	C		540			600			800	50		800	625	
	D		540	400		600	400		800	400		800	400	
	E		500			600			700			700		
	F		400			500			900			900		
	G		400			500			1600			1600		
	H		400			500			1000			1000		
	I		675			800			800	1175		800	1180	
	J		675	1125		800	1125		800			800		
	K		675			800			800			800		
	L		950			1100			1100			1100		
	A	276	1200			1800			1800			1800		
	B		800			1200			1200			1200		
	C		800	1000		1200	1000		1200	1000		1200	1000	
	D		800			1200			1200			1200		
	E		400			900			1200	1000		1200	1000	
	F		540			1100			1800			1800		
	G		1600	1000		2200	1000		2600	1000		2600	1000	
	H		1350			1800			2000			2000		
	I		1350	700		1800	700		2000	700		2000	710	
	J		1350	415		1800	415		2000	415		2000	410	
	K		1350	425		1800	675		2000	675		2000	800	
	L		1600			2200			2400			2400		
	A	277	1600	900		2200	900		2400	900		2400	900	
	B		1350	850		1800	850		1900	850		1900	860	
	C		1350	900		1800	900		1900	900		1900	900	
	D		1350	25		1800	25		1900	25		1900	30	
	E		1350	1400		1800	1375		1900	1375		1900	1380	
	F		1700			2200			2500			2500		
	G		2000	3100		2500	3100		2600	3115		2600	3110	
	H		1700			2000			2100			2100		
	I		1700			2000			2100			2100		
	J		1700			2000			2100			2100		
	K		1700	50		2000	50		2100	50		2100	50	
	L		2000	1250		2500	1250		2500	1250		2500	1250	

Index to Property in Horton's Addition. Addition

The Last Name Given is the One to Whom Property is Assessed

NAME OF OWNER, At Noon on First Day in January, 1911	NAME OF OWNER, At Noon on First Day in January, 1910	NAME OF OWNER, At Noon on First Day in January, 1909	NAME OF OWNER, At Noon on First Day in January, 1908	MORTGAGES
	Max A. Lesem			
	"		Theresa Lesem	
	"			
		Anthony W. Vogdes		
			J. R. Lawson	
		Frederic W Stearns		3000
		"		
			Fannie L. Barrows	
	First Church of Christ Scientist	First Church of Christ Scientist		
	"	"	C.B. & Livingston Jenke	
	"	"		
	John S. Hawley N 15 ft Lot 5 Block 278	F. J. Barnes	Frederick J. Barnes	
	First Church Christ Scientist S 35	"		
	Lillian McConoughey	Lillian W. McConoughey	Lillian W. McConaughey	192
	Homer C. Oatman	H. C. Oatman		2025
	Mrs. E. M. Copley		E. M. Copley	
	"			
S. M. Willis		Bessie Maud Nettel		
"		"		
			J. E. Slocum	N 10 ft 3710
J. S. Schiller				3710
Cecilia Mannasse			Cecilia Mannasse	
"				
		Eugenia H. Arnold		
		"		
	Charles E. Colby	C. C. Colby	Goodbody & Gillmore	
		Eugenia H. Arnold		
F. L. Botsford		Charles L. Williams		
"		"		
"		"		
		Eugenia H. Arnold		
		"		
E. J. Kallright		"		
J. L. Belcher		"		
James F Murphy		"		
		"		

City of San Diego, California. Horton's Addition.

The Last Value Given is the Assessed Value for the Present Year.

DESCRIPTION OR BOUNDARY FOR ASSESSMENT	Lot	Block	Value of Real Estate 1908	Value of Improvements 1908	CHECK	Value of Real Estate 1909	Value of Improvements 1909	CHECK	Value of Real Estate 1910	Value of Improvements 1910	CHECK	Value of Real Estate 1911	Value of Improvements 1911	CHECK
	A	278	2000	1500		2500	1500	✓	2500	1500	✓	2500	1500	✓
	B		1700			2000		✓	2000	1000	✓	2000	1000	✓
	C		1700	1000		2000	1000	✓	2000		✓	2000		✓
	D		1700	1200		2000	1200	✓	2000	1200	✓	2000	1200	✓
	E		1700			2000		✓	2000	1050	✓	2000	1030	✓
	F		2000	1050		2500	1050	✓	2500		✓	2500		✓
	G		1700			2000		✓	2400		✓	2400		✓
	H		1500			1800		✓	1900		✓	1900		✓
	I		1500	420		1800	420	✓	1900	420	✓	1900	420	✓
	J		1500			1800		✓	1900		ex	1900		ex
	K		1500			1800		✓	1900	3750	ex	1900	c# 3750	ex
	L		1900			2250		✓	2250		ex	2250		ex
	A	279	1900			2250		✓	2250		✓	2250		✓
	B		1500			1800		✓	535/1260		✓	1260	700	✓
	C		1500	765		1800	765	✓	1800	765	✓	1800	760	✓
	D		1500	1515		1800	1515	✓	1800	1515	✓	1800	1510	✓
	E		1500	950		1800		✓	1800	950	✓	1800	950	✓
	F		1700			2200	950	✓	2200		✓	2200		✓
	G		1350			1500		✓	2200		✓	2200		✓
	H		1050			1200		✓	1800		✓	1800		✓
	I		1050	625		1200	625	✓	1800	625	✓	1800	630	✓
	J		1050			1200		✓	1800		✓	1800	710	✓
	K		1350			1500		✓	1800		✓	1800		✓
	L		1700			2250		✓	2250		✓	2250		✓
	A	280	700			2000		✓	2000		✓	2000		✓
	B		400			1500		✓	1500		✓	1500		✓
S/2 150	C		300			600	500	✓	700	500	✓	700	510	✓
N/2 150	C					600		✓	700		✓	700		✓
	D		300			1200		✓	1200		✓	1200	510	✓
	E		300			1200		✓	1200		✓	1200		✓
	F		300			1200		✓	1200		✓	1200	710	✓
	G		900			1500		✓	2200		✓	2200		✓
	H		800			1800		✓	1800		✓	1800		✓
	I		1000			1800		✓	1800		✓	1800		✓
	J		1200			1800		✓	1800		✓	1800		✓
	K		1300			1800		✓	1800		✓	1800		✓
	L		1700			2200		✓	2400		✓	2400		✓

The Last Name Given is the One to Whom Property is Assessed

NAME OF OWNER, At Noon on First Day in January, 1911	NAME OF OWNER, At Noon on First Day in January, 1910	NAME OF OWNER, At Noon on First Day in January, 1909	NAME OF OWNER, At Noon on First Day in January, 1908	MORTGAGES
			Elizabeth H. Grenfell (est.)	
Emily S. Hillman		Mr. J. J. Hillman		
"		"		
"		"		
"		"		
"		"	Estate of J. J. Hillman	
"		"		
"		"		
"		"		
			Elizabeth H. Grenfell (est.)	
Geo. S Hastings		Geo. S. Hastings	Geo. S. Haskins	
"		"		
	Anna B Darst		Mabel I. Humiston	
	"	Mr. A. B. Darst		
	"	"	C. L. Jenks	
	"	"		
		Sefton Investment Co		
		"	J. W. Sefton	
		"		
	W. Clayton			
	"		Wm Clayton	
	"			
		Katherine Phelps Chapin		
Katherine Phelps Chapin	"	"	A. P. Johnson Jr.	
"	"	"		
"			John Daneri	3349
		Sefton Investment Co		
		"	J. W. Sefton	
		"		
		"		
		"	J. W. Sefton	
			Daniel W. Lyons	2515
			Daniel W. Lyons	2515

The Last Value Given is the Assessed Value for the Present Year.

DESCRIPTION OR BOUNDARY FOR ASSESSMENT	Lot	Block	Value of Real Estate 1908	Value of Improvements 1908	CHECK	Value of Real Estate 1909	Value of Improvements 1909	CHECK	Value of Real Estate 1910	Value of Improvements 1910	CHECK	Value of Real Estate 1911	Value of Improvements 1911	CHECK
	A	281	2000			2500		W	2500		W	2500		W
	B		1500	100		2000	100	W	2000	100	W	2000	100	W
	C		1500	100		2000	100	W	2000	100	W	2000	100	W
	D		1500			2000		W	2000		W	2000		W
	E		1500			2000		W	2000		W	2000		W
	F		1900			2600		W	2600		W	2600		W
	G		2100	2500		2800	950	W	3000	2500	W	3000	2500	W
	H		1700			2250		W	2600		W	2600		W
	I		1700			2250		W	2600		W	2600		W
	J		1700			2250		W	2600		W	2600		W
	K		1700	1650		2250	1650	W	2600	1650	W	2600	1650	W
	L		2100			2800		W	2800		W	2800		W
	A	282	2100	450		2800	450	W	2800	450	W	2800	450	W
	B		1700	150		2250	150	W	2500		W	2500		W
	C		1700			2250		W	2500	250	W	2500	250	W
	D		1700			2250		W	2500	1500	W	2500		W
	E		1700			2250		W	2500		W	2500	6000	W
	F		2100			2800		W	2800	1500	W	2800		W
	G		1900			2600		W	3500		W	3500		W
	H		1500			2000		W	2700		W	2700		W
	I		1500			2000		W	2700		W	2700		W
	J		1500			2000		W	2700		W	2700		W
	K		1500			2000		W	2700		W	2700		W
	L		1900	250		2600	2250	W	3000	2750	W	3000	3000	W
	A	283	2000			2500		W	2500		W	2500		W
	B		1700			2000		W	2000		W	2000		W
	C		1700	150		2000	150	W	2000	150	W	2000	150	W
	D		1700	125		2000	175	W	2000	175	W	2000	175	W
	E		1700	1600		2000	1600	W	2000	1600	W	2000	1600	W
	F		2000			2600		W	2600		W	2600		W
	G		1900	1825		2500	1750	W	3200	1800	W	3700	1850	W
	H		1400			2000		W	2500		W	2500		W
	I		1400	250		2000	250	W	2500	250	W	2500	250	W
	J		1400	50		2000		W	2500		W	2500		W
	K		1400			1000		W	1250		W	1250		W
S/2	K			700		1000		W	1250		W	1250		W
N/2				700										
	L		1900	750		2500	750	W	3000	750	W	3000	750	W

The Last Name Given is the One to Whom Property is Assessed

NAME OF OWNER, At Noon on First Day in January, 1911	NAME OF OWNER, At Noon on First Day in January, 1910	NAME OF OWNER, At Noon on First Day in January, 1909	NAME OF OWNER, At Noon on First Day in January, 1908	MORTGAGES
John H. Snyder				
"			J. H. Snyder	
"				
"				
"				
"				
"			J. H. Snyder	
"				
"				
"				
"				
		Harry W. Putnam Jr		
		"		
		"		
			Ralph Granger	
			Catherine T. Hewitt	
		Harry W. Putnam Jr		
		"		
		"		
			Mattie C. Hannahs	
			Mattie C. Hannahs	
			Southwestern Investment Co.	4645
			Southwestern Investment Co.	
A. C. Riordon	Jno. R. Earlisle		Amelia Earlisle	2918
"				
"				
			Mattie C. Hannahs	
Mrs. Am S De Forest	A. M. S. De Forest		Mrs. A. M. S. De Forest	
W B Hage			H. H. Whitney	
"				

The Last Value Given is the Assessed Value for the Present Year.

DESCRIPTION OR BOUNDARY FOR ASSESSMENT	Lot	Block	Value of Real Estate 1908	Value of Improvements 1908	CHECK	Value of Real Estate 1909	Value of Improvements 1909	CHECK	Value of Real Estate 1910	Value of Improvements 1910	CHECK	Value of Real Estate 1911	Value of Improvements 1911	CHECK
	A	284	2000			2500		W	2500		W	2500		
	B		1600			2000		W	2000		W	2000		
	C		1600			2000		W	2000		W	2000		
	D		1600			2000		W	2000		W	2000		
	E		1600			2000		W	2000		W	2000		
	F		2000			2500		W	2500		W	2500		
	G		2100			2600		W	2800		W	2800		W
	H		1700			2200		W	2200		W	2200		
	I		1700			2200		W	2200		W	2200		
	J		1700			2200		W	2200		W	2200		
	K		1700			2200		W	2200		W	2200		
	L		2000			2600		W	2600		W	2600		
						27000			27200			27200		
	A	285	1700			2250		W	2250		W	2250		W
	B		1400			2000		W	2000		W	2000		W
	C		1400	300		2000	300	W	2000	300	W	2000	300	W
	D		1400	450		2000	450	W	2000	450	W	2000	450	W
	E		1400	1790		2000	1750	W	2000	1750	W	2000	1750	W
	F		1900			2500		W	2500		W	2500		W
	G		2000	1350		2500	1350	W	2600	1350	W	2600	1350	W
	H		1550			2000		W	2100		W	2100		W
	I		1550	750		2000	750	W	2100	750	W	2100	750	W
	J		1550			2000		W	2100		W	2100		W
	K		1550			2000		W	2100		W	2100		W
	L		2000			2500		W	2500		W	2500		W
	A	286	1700	1000		2250	1000	W	2250	1000	W	2250	1250	W
N½	B		1500			1000		W	1000		W	1000		W
S½			750			1000		W	1000		W	1000	20	W
	C		1500	315		2000	315	W	2000	315	W	2000	310	W
	D		1500	800		2000	800	W	2000	800	W	2000	800	W
	E		1500	1500		2000	1600	W	2000	1600	W	2000	1600	W
	F		1900			2500		W	2500		W	2500		W
	G		1900	1425		2500	1425	W	2600	1425	W	2600	1420	W
	H		1500			2000		W	2100		W	2100		W
	I		1500	10		2000	10	W	2100	10	W	2100	10	W
	J		1500	1000		2000	1000	W	2100	1000	W	2100	1000	W
	K		1500			2000		W	2100		W	2100		W
	L		1700			2250		W	2250		W	2250	3000	W

The Last Name Given is the One to Whom Property is Assessed

NAME OF OWNER, At Noon on First Day in January, 1911	NAME OF OWNER, At Noon on First Day in January, 1910	NAME OF OWNER, At Noon on First Day in January, 1909	NAME OF OWNER, At Noon on First Day in January, 1908	MORTGAGES
			C.D. Rolfe	3988-1667, 2852
			Florentine Gerichten	
			W. W. Whitson	2056
		Nathan Watts	Ella A. Watts	
		"		
		Leda G. Ingle	C.D. Rolfe	3988 1667, 2852
	Rose Gartzmann	Reive Gurtzmann		4893 3136
	"	G. C. Anna D. Gearn	G.C. Gearn	
			W. Mifflin Smith	
L L Boone	Marcus C Turner	Sophie C. Kuhn	M.C. Turner	2763
"	L L Boone	M. C. Turner		
			S.F. Holcomb Jr.	
			Emma J. Alvord	
			John S. Hawley	
		Mary B. Colt	Mary B. Colt	
		"		
Louis J. Rice	A. H. Bronson	A.W. Bronson (3)		
		L. J. Rice		2354
			G.W. Jorres	

The Last Value Given is the Assessed Value for the Present Year.

DESCRIPTION OR BOUNDARY FOR ASSESSMENT	Lot	Block	Value of Real Estate 1908	Value of Improvements 1908	CHECK	Value of Real Estate 1909	Value of Improvements 1909	CHECK	Value of Real Estate 1910	Value of Improvements 1910	CHECK	Value of Real Estate 1911	Value of Improvements 1911	CHECK
	A	287	1650			2000		W	2000		W	2000		W
	B		1250			1600		W	1800		W	1800		W
	C		1450	1025		1800	1075	W	1800	1075	W	1800	1040	W
	D		1525	600		1800	600	W	1800	600	W	1800	600	W
	E		1650	20		1900		W	1900	1200	W	1900	1200	W
	F		2000	1200		2500	1700	W	2500		W	2500		W
	G		1900	2000		2500	2700	W	2600	2000	W	2600	2000	W
	H		1550			2000		W	2100		W	2100		W
	I		1550			2000		W	2100		W	2100		W
	J		1550			2600	750	W	2100	750	W	2100	750	W
	K		1550			2000		W	2100		W	2100		W
	L		1700			2200		W	2300		W	2300		W
	A	288	1450			2000	500	W	2000	1070	W	2000	1090	W
	B		1075			1500		W	1700		W	1700		W
	C		1075	760		1500	760	W	1700	760	W	1700	760	W
	D		1250			1500	20	W	1700	20	W	1700	20	W
	E		1450			1800		W	1800		W	1800		W
	F		1650			2000		W	2000		W	2000		W
	G		2000	3000		2500	3000	W	2600	3000	W	2600	3000	W
	H		1650			2000		W	2000		W	2000		W
	I		1500	125		2000	175	W	2000	175	W	2000	120	W
	J		1450			2000		W	2000		W	2000		W
	K		1250			1800		W	1900		W	1900		W
	L		1650			2200		W	2200	875	W	2200	3500	W
	A	289	1050			1500		W	1500		W	1500		W
	B		825			1200		W	1200		W	1200		W
	C		825	275		1200	275	W	1200	275	W	1200	270	W
	D		825	625		1200	675	W	1200	500	W	1200	500	W
	E		825	4500		1200	4500	W	1200	4500	W	1200	4500	W
	F		1250			1600		W	1600		W	1600		W
	G		1650	1250		2000	1750	W	2100	1250	W	2100	1250	W
	H		1250			1300		W	1500		W	1500		W
	I		1075			1100		W	1300		W	1300		W
	J		950			1000		W	1300		W	1300		W
	K		950			1000	10	W	1300	10	W	1300	10	W
	L		1250	1000		1800	1000	W	1600	750	W	1600	750	W

Index to Property in Horton's Addition. Addition

The Last Name Given is the One to Whom Property is Assessed

NAME OF OWNER, At Noon on First Day in January, 1911	NAME OF OWNER, At Noon on First Day in January, 1910	NAME OF OWNER, At Noon on First Day in January, 1909	NAME OF OWNER, At Noon on First Day in January, 1908	MORTGAGES
Wm Douglas	Wm Douglas	A. C. Riordon		
William D Alverson	A. C. Riordon	"		1561
John W Perou	"	"		1561
Miss Alethia Hamilton	A. C. Riordon	"		3876
Mabel O Dixon W/C	A. C. Riordon	"		1561
Frances L Law E/C	"	"	A. C. Riordon	1561
" " "	L. B. Quakenbush	"		3339
Mabel O Dixon W/C	"	"		
	Amy M. Bartholomew	Mrs Amy M. Bartholomew		4232 1893
	Theresa Thieme	A. C Riordon		
	Elias Lazenbury	"		3876
Leo E. Jaeger	A. C. Riordon	"		1561
		Nathan Watts		
		"		
		"		
		"		
		"	Ella A. Watts	
		"		
		"		
		"		
		"		
		"		
		"		
	Helen V. Crenshaw			2418
			Claire E. Dorman	110

City of San Diego, California. Horton's Addition.

The Last Value Given is the Assessed Value for the Present Year.

DESCRIPTION OR BOUNDARY FOR ASSESSMENT	Lot	Block	Value of Real Estate 1908	Value of Improvements 1908	CHECK	Value of Real Estate 1909	Value of Improvements 1909	CHECK	Value of Real Estate 1910	Value of Improvements 1910	CHECK	Value of Real Estate 1911	Value of Improvements 1911	CHECK
	A	290	400			500		W	800	625	W	800	750	W
	B		700			800		W	1000		W	1000	500	W
	C		700			800		W	1000		W	1000		W
	D		700			800		W	1000	150	W	1000	500	W
	E		700			800		W	1000		W	W. 500 E. 500		W
	F		825			900		W	1700		W	E. 500 W. 700		W
	G		925			1000		W	1500		W	1500		W
	H		700			800		W	1100		W	1100		W
	I		700			800		W	1100		W	1100		W
	J		700			800		W	1100		W	1100		W
	K		700			800		W	1100		W	1100	30	W
	L		825			900		W	1000		W	1000		W
	A	291	20			30		W	30		W	30		W
	B		30			50		W	50		W	50		W
	C		550			600		W	500		W	500		W
	D		550			600		W	700		W	700		W
	E		550			600		W	700		W	700		W
	F		825			900		W	1000		W	1000		W
	G		825			900		W	1100		W	1100		W
	H		600			700		W	900		W	900		W
	I		600			700		W	900		W	900		W
	J		550			600		W	600		W	600		W
	K		70			100		W	100		W	100		W
	L		20			30		W	30		W	30		W
		292	250			300		W	300		W	300		W
	A	296	20			30		W	30		W	30		W
	B		20			30		W	30		W	30		W
	C		20			30		W	30		W	30		W
	D		20			30		W	30		W	30		W
	E		20			20		W	20		W	20		W
	F		20			20		W	20		W	20		W
	G		30			40		W	40		W	40		W
	H		30			40		W	40		W	40		W
	I		30			40		W	40		W	40		W
	J		30			40		W	40		W	40		W
	K		30			40		W	40		W	40		W
	L		30			40		W	40		W	40		W
						40 0			400			400		

Index to Property in Horton's Addition. Addition

The Last Name Given is the One to Whom Property is Assessed

NAME OF OWNER, At Noon on First Day in January, 1911	NAME OF OWNER, At Noon on First Day in January, 1910	NAME OF OWNER, At Noon on First Day in January, 1909	NAME OF OWNER, At Noon on First Day in January, 1908	MORTGAGES
			E. E. Bergin	
			E. E. Bergin	
		Geo. J. Chambers		
		"		
		"		
		"		
		"		
			W. M. Crouse	
I. Lloyd Edmundson		Geo. J. Chambers	Thomas Lloyd Edmundson	3890-1575
		"		

The Last Value Given is the Assessed Value for the Present Year.

DESCRIPTION OR BOUNDARY FOR ASSESSMENT	Lot	Block	Value of Real Estate 1908	Value of Improvements 1908	CHECK	Value of Real Estate 1909	Value of Improvements 1909	CHECK	Value of Real Estate 1910	Value of Improvements 1910	CHECK	Value of Real Estate 1911	Value of Improvements 1911	CHECK
	A	297	70			100			100			100		
	B		30			40			40			40		
	C		20			30			30			30		
	D		20			30			30			30		
	E		20			30			30			30		
	F		20			30			30			30		
	G		20			30			30			30		
	H		20			30			30			30		
	I		20			30			30			30		
	J		20			30			30			30		
	K		20			30			30			30		
	L		35			45			45			45		
						455			455			455		
	A	298	20			30			30			30		
	B		20			30			30			30		
	C		20			30			30			30		
	D		20			30			30			30		
	E		20			30			30			30		
	F		20			30			30			30		
	G		20			30			30			30		
	H		20			30			30			30		
	I		20			30			30			30		
	J		20			30			30			30		
	K		20			30			30			30		
	L		20			30			30			30		
						360			360			360		
	A	299	20			30			30			30		
	B		20			30			30			30		
	C		20			30			30			30		
	D		20			30			30			30		
	E		70			100			100			100		
	F		400			500			300			300		
	G		820	40		900			1700	50		1700	50	
	H		700			800			1300	50		1300	50	
	I		350			400	40		1000	40		1000	300	
	J		100			150	495		400	475		400	480	
	K		35			50			50			50		
	L		20			30			30			30		

NAME OF OWNER, At Noon on First Day in January, 1911	NAME OF OWNER, At Noon on First Day in January, 1910	NAME OF OWNER, At Noon on First Day in January, 1909	NAME OF OWNER, At Noon on First Day in January, 1908	MORTGAGES
		W. M. Crouse		
		"		
		"	Frank D. Shaw	
		"		
		"		
		"		#492
		"	W. M. Crouse	
		"		
		"		
		Harry L. Titus		
		"		
			James Gillmore	
			Garretson Investment Co.	
	William E. Sterne	Louise S. Bryant est.		
	"	"		
Mrs Hattie Colbert S 35 ft.	"	"		
Mattie B Robinson N 15	W B Hage all			
Mattie B Robinson S 1/2	D. C. Hazelrigg N 1/2		D. C. Hazelrigg	
	" " all			
		Charlotte R. Coyner		
		"	Chas N. Clark	
		"		
		"		
Louise F. Shirley N 10 ft		" S. 40 ft.		
" " all		W. M. Y. Coly N 10 ft		
		W. M. Y. Coly		
			Mary M. Green	1220 496

DESCRIPTION OR BOUNDARY FOR ASSESSMENT	Lot	Block	Value of Real Estate 1908	Value of Improvements 1908	CHECK	Value of Real Estate 1909	Value of Improvements 1909	CHECK	Value of Real Estate 1910	Value of Improvements 1910	CHECK	Value of Real Estate 1911	Value of Improvements 1911	CHECK
	A	300	20			30		W	100		W	100		W
	B		20			30		W	50		W	50		W
	C		400			500		W	800		W	800	600	W
	D		950			1100		W	1400		W	1400		W
	E		950			1100		W	1400		W	1400		W
	F		1400			1800		W	1800		W	1800		W
	G		1400	875		1800	875	W	2000	875	W	2000	870	W
	H		1075			1200		W	1500		W	1500		W
	I		950	375		1100	375	W	1100	375	W	1100	1200	W
	J		140			200		W	200		W	200		W
	K		40			50		W	50		W	50		W
	L		40			50		W	50		W	50		W
	A	301	700			800		W	1000		W	1000		W
	B		400			500		W	800		W	800		W
	C		550			600		W	800	500	W	800	730	W
	D		950			1100		W	1100		W	1100		W
	E		1075			1200		W	1200		W	1200		W
	F		1400			1800		W	1800		W	1800		W
	G		1500	1650		1800	1650	W	2300	1650	W	2300	1650	W
	H		1075			1200		W	1700		W	1700		W
	I		1075	100		1200	100	W	1700	100	W	1700	100	W
S 35 ft N 15 ft 1911	J		1075			1200		W	1700		W	1700	600	W
	K		1075			1200	1500	W	850 S 1/2		W	850 S 1/2		W
	L		1450			1800		W	1900	1500	W	1900		W
	A	302	1600	1275		1800	1275	W	1800	1275	W	1800	1280	W
	B		1400			1600		W	1600		W	1600		W
	C		1400			1600		W	1600		W	1600		W
	D		1400			1600		W	1600		W	1600		W
	E		1400			1600		W	1600		W	1600		W
	F		1700			2000		W	2000		W	2000		W
	G		1700			2000	1125	W	2300	1125	W	2300	1130	W
S 40 ft N 10 ft	H		1450	1125		1280 320		W	1350 350		W	1350 350		W
	I		1450			1600		W	1700		W	1700	1300	W
	J		1450			1600		W	1700		W	1700		W
	K		1450	1540		1600	1540	W	1700	1540	W	1700	1540	W
	L		1600			2000		W	2000		W	2000		W

The Last Name Given is the One to Whom Property is Assessed

NAME OF OWNER, At Noon on First Day in January, 1911	NAME OF OWNER, At Noon on First Day in January, 1910	NAME OF OWNER, At Noon on First Day in January, 1909	NAME OF OWNER, At Noon on First Day in January, 1908	MORTGAGES
		Henry W. Putnam Jr		
		"		
		"		
		"		
		"		
		"		
		"		
		"		
		"		
		"		
		"		
Julia G Burnap		Julia G. Burnap	D. A. Johnson	3627 1413
		Rose S. Glaser		
		Florence E. Mead	Francis H. Mead	3694
			Mrs. E. W. Scripps	
Josephine B. Hale	Josephine B Kahle und/v		W. O. Bowen	
"	Josephine B Kahle und/v			
"	Josephine B Kahle und/v			
	Mary J. Long	E. J. Swayne & Co	Carrie A. Dalton	
			Elizabeth D. Kane	
Maria Hayler			Henry Hayler	
		Mabel M. Baker	Thomas K. Baker	3605 1397
		S. J. Wines E½	H. L. King	674
		H. L. King W½	S. J. Wines	674
		"	John M. Ballou	
		S. J. Wines E½	John M. Ballou	
			Hugo Klauber	
			Hugo Klauber	
Samuel H. Price			Jacob Price	
			Elizabeth D. Kane	

The Last Value Given is the Assessed Value for the Present Year.

DESCRIPTION OR BOUNDARY FOR ASSESSMENT	Lot	Block	Value of Real Estate 1908	Value of Improvements 1908	CHECK	Value of Real Estate 1909	Value of Improvements 1909	CHECK	Value of Real Estate 1910	Value of Improvements 1910	CHECK	Value of Real Estate 1911	Value of Improvements 1911	CHECK
	A	303	1650			2000		✓	2000		✓	2000		✓
	B		1450			1600		✓	1600		✓	1600		✓
	C		1450			1600		✓	1600		✓	1600		✓
	D		1450			1600		✓	1600		✓	1600		✓
	E		1450			1600		✓	1600		✓	1600		✓
	F		1700	10000		2200	10000	✓	2200	10000	✓	2200	10,000	✓
	G		1950			2300		✓	2300		✓	2300		✓
	H		1650			1800		✓	1900		✓	1900		✓
	I		1450			1800		✓	1900		✓	1900		✓
	J		1450			1800		✓	1900		✓	1900		✓
	K		1450			1800		✓	1900		✓	1900		✓
	L		1700			2200		✓	2200		✓	2200		✓
	A	304	1700			2200	750	✓	2200	750	✓	2200	750	✓
	B		1500			1800	765	✓	1800	765	✓	1800	760	✓
	C		1500	1040		1800	1040	✓	1800	1040	✓	1800	1040	✓
	D		1500			1800	100	✓	1800		✓	1800	100	✓
	E		1500	2100		1800	2000	✓	1800	2000	✓	1800	2000	✓
	F		1950			2200		✓	2200		✓	2200		✓
	G		1950	2125		2500	1350	✓	1300	mf 1060	✓	1300	1060	✓
									1300	" 1060	✓	1300	all 1060	✓
									1050		✓	1050		✓
	H		1650			2000		✓	1060		✓	1050		✓
	I		1650	350		2000	350	✓	1050	mf 975	✓	1050	all 180	✓
										" 975	✓	1050		✓
	J		1650	750		2000	750	✓	2100	750	✓	2100	750	✓
	K		1650			2000		✓	2100		✓	2100		✓
	L		1900			2500		✓	2500		✓	2500		✓
	A	305	1850			2400		✓	2400		✓	2400		✓
	B		1650			2000		✓	2000		✓	2000		✓
	C		1650	900		2000	900	✓	2000	900	✓	2000	900	✓
	D		1650	500		2000	500	✓	2000	500	✓	2000	500	✓
	E		1650	W 1650		E½ 900		✓	900		✓	900		✓
						W½ 1100	W 1650	✓	1100	W ✓ 1650	✓	1100	W ✓ 1650	✓
W½ 895						W½ 1350		✓	1350		✓	1350		✓
E½ 1105	F		2000	E 850		E½ 1150	E 850	✓	1150	E ✓ 860	✓	1150	E ✓ 860	✓
E½ 755	G		1700			2400		✓	3100		✓	3100		✓
E½ 895	H		1450			1000		✓	1250		✓	1250		✓
S. ½ 125	H					1000		✓	1250		✓	1250		✓
N. ½	I		1450			2000	175	✓	2500	1750	✓	2500	1750	✓
	J		1450			2000		✓	2500		✓	2500		✓
	K		1450			2000		✓	2500		✓	2500		✓
	L		1700			2400		✓	2900		✓	2900		✓

Index to Property in Horton's Addition. Addition

The Last Name Given is the One to Whom Property is Assessed

NAME OF OWNER, At Noon on First Day in January, 1911	NAME OF OWNER, At Noon on First Day in January, 1910	NAME OF OWNER, At Noon on First Day in January, 1909	NAME OF OWNER, At Noon on First Day in January, 1908	MORTGAGES
	Sefton Investment Co.	Sefton Investment Co		
	"	"		
	"	"		
	"	"		
	"	"		
	"	"	J.W. Sefton	
	Geo. M. Hawley Invest. Co	"		
	"	"		
	Sefton Investment Co	"		
	"	"		
Charles L. Garham	"	"		
"	"	"		
F.C. Winchester			O. Remmen	
"				
Ward E. McFadden et al.	Ward E. McFadden undiv 1/2 Joseph E. McFadden undiv 1/2	Madie Arnott Turner	Madie Arnott Barr	3706 1432
			Parish of St. Paul	
			Bertha D. Mitchell	
	John A. Sterett S.S. Hage.	Bessie Maud Kettel	Samuel S. Hage	2637
		Millard Patterson		
Katharine A. Smith		Katharine A. Smith	Medora H. Howard	
Katharine A Smith		Katharine A. Smith	Medora H. Howard	
			Bertha D. Mitchell	
			Medora H. Howard	
		W.R. & Laura A. Guy	Medora H. Howard	4108 1779
		"		

City of San Diego, California. Horton's Addition.

The Last Value Given is the Assessed Value for the Present Year.

DESCRIPTION OR BOUNDARY FOR ASSESSMENT	Lot	Block	Value of Real Estate 1908	Value of Improvements 1908	CHECK	Value of Real Estate 1909	Value of Improvements 1909	CHECK	Value of Real Estate 1910	Value of Improvements 1910	CHECK	Value of Real Estate 1911	Value of Improvements 1911	CHECK
	A	306	1750			2250		W	2250		W	2250		W
	B		1550			2000		W	2000		W	2000		W
	C		1550			2000		W	2000		W	2000		W
	D		1550			2000		W	2000		W	2000		W
	E		1550			2000		W	2000		W	2000		W
	F		1850			2250		W	2400		W	2400		W
	G		1700			2250		W	3000		W	3000		W
	H		1450			2000		W	2500		W	2500		W
	I		1450			2000		W	2500		W	2500		W
	J		1450			2000		W	2500		W	2500		W
	K		1450			2000		W	2500		W	2500	3000	W
	L		1650			2250		W	2900		W	2900	"	W
						25 00 0								
	A	307	1600			2000	25	W	2000	25	W	2000	30	W
	B		1450			1800		W	1800		W	1800		W
undiv 1/2 - 1911 ass.	C		1450	625		1800	615	W	900 and 310	310	W	900	310	W
	D		1450	15		1800	15	W	1800		W	1800		W
	E		1450			1800		W	1800		W	1800		W
	F		1700	10		2200	1675	W	2200	1625	W	2200	1650	W
	G		1850			2300		W	2500		W	2500		W
	H		1500			1850		W	2100		W	2100		W
	I		1500			1850		W	2100		W	2100		W
	J		1500	600		1850	600	W	2100	675	W	2100	680	W
	K		1500	625		1850	675	W	2100	675	W	2100	620	W
	L		1750			2250		W	2250		W	2250		W
	A	308	1550			2000		W	2000		W	2000		W
S 1/2 N 1/2	B		1250	625		900		W	900		W	900		W
	B					900		W	900		W	900		W
	C		1250			1800		W	1800	150	W	1800	150	W
	D		1250			1800		W	1800		W	1800		W
	E		1250	500		1800	500	W	1800	500	W	1800	500	W
	F		1700			2200		W	2200		W	2200		W
	G		1750	4500		2300	4500	W	2300	4500	W	2300	4500	W
	H		1400			1850		W	1900		W	1900		W
	I		1400			1850		W	1900		W	1900		W
	J		1400			1850		W	1900	1500	W	1900	2000	W
S 1/2 N 1/2	K		1400	700		1925		W	950		W	950		W
						925		W	950	900	W	950	900	W
	E		1700	900		2250	900	W	2250		W	2250		W

NAME OF OWNER, At Noon on First Day in January, 1911	NAME OF OWNER, At Noon on First Day in January, 1910	NAME OF OWNER, At Noon on First Day in January, 1909	NAME OF OWNER, At Noon on First Day in January, 1908	MORTGAGES
		Jerome C. Ford	Mrs. E. M. S. Sanders	
		"		
		"		
		Mary M. Johnston	Minnie J. Douglass	
		"		
		"		
	Edward Grove Est		Edward Grove	1951 719
Jerome C Ford	Louise F Shirley			
"			Jerome C. Ford	1951
"			Jerome C. Ford	
			Blanche McKee	3424 1265, 2785
			Blanche McKee	
			O. M. Schmidt	
			Catherine Lancaster	W½ 3434 W' W' 1274 W½ W½
Ruth J. Swayne		Ruth J. Swayne E½ L. D. Swayne W½ "	Laurence P. Swayne	W½ 1293 3906-12
"		Ruth J. Swayne E½		
			Henry G. Myers	
		Minnie J. Douglass		
		"	C. B. Brown	Und½ 4/13 3/33
		"	W. S. Higgins	Und½ 4/13 3/33
Eliza G North				
"				
"				
"				
"				
			Howard B. Crittenden	
Howard B Crittenden				
Eliza G North	S½ O			S½ 1911
R J Otts	N½ O			N½
"	all			
Eliza G North.				
"				
"				

DESCRIPTION OR BOUNDARY FOR ASSESSMENT	Lot	Block	Value of Real Estate 1908	Value of Improvements 1908	CHECK	Value of Real Estate 1909	Value of Improvements 1909	CHECK	Value of Real Estate 1910	Value of Improvements 1910	CHECK	Value of Real Estate 1911	Value of Improvements 1911	CHECK
	A	309	1250	25		1500	75	W	1500	75	W	1600	80	W
	B		1200	1875		1600	1875	W	1600	1875	W	1600	1500	W
	C		1200			1600		W	1600		W	1600		W
	D		1200	125		1600	175	W	1600	175	W	1600	130	W
	E		1250	3750		1600	3750	W	1600	3750	W	1600	3850	W
	F		1700			2000		W	2000		W	2000		W
	G		1700			2200	1500	W	2300	1500	W	2300	1500	W
	H		1250	75		1800	75	W	1900	75	W	1900	70	W
	I		1250			1800		W	1900		W	1900		W
	J		1250	1250		1800	1375	W	1900	1375	W	1900	1300	W
S½ — 625 N½ — 625	K		1250			900		W	1950		W	950		W
	L		1500	600		2000	600	W	2100	600	W	2100	600	W
	A	310	75			100		W	100		W	100		W
	B		825	700		960	700	W	950	700	W	950	700	W
	C		1000			1400		W	1400		W	1400		W
	D		1100	100		1400	100	W	1400	100	W	1400	100	W
	E		1100			1400	900	W	1400	900	W	1400	900	W
	F		1400	900		1800		W	1800		W	1800		W
W½ 625 E½ 505	G		1400		E½	1100		W	1175		W	1175		W
					W½	900		W	925		W	925	2600	W
					W½	1600		W	625		W	625		W
	H		1100		E½	900		W	1075		W	1075		W
	I		1100			1500		W	1500		W	1500		W
	J		825			1100		W	1000		W	1000		W
	K		600			800		W	800	250	W	800	250	W
	L		70			100		W	100		W	100		W
	A	311	20			30		W	30		W	30		W
	B		20			30		W	30		W	30		W
	C		20			30		W	30		W	30		W
	D		20			30		W	30		W	30		W
	E		20			30		W	30		W	30		W
	F		20			30		W	30		W	30		W
	G		700			800		W	800		W	800		W
S½ 1911 N½	H		950			1100		W	1100		W	S½ 850 N½ 220		W
	I		1100			1200		W	1700		W	1700		W
	J		700			800		W	800		W	800		W
	K		20			30		W	30		W	30		W
	L		20			30		W	30		W	30		W

Index to Property in Horton's Addition. Addition

The Last Name Given is the One to Whom Property is Assessed

NAME OF OWNER, At Noon on First Day in January, 1911	NAME OF OWNER, At Noon on First Day in January, 1910	NAME OF OWNER, At Noon on First Day in January, 1909	NAME OF OWNER, At Noon on First Day in January, 1908	MORTGAGES
			C. E. Harney	
F. P. Rand		F. P. Rand 1/2 + E. C. Whitcomb 1/2		
"		"		
"		"		
"		"		
"		"		
"		"		
"		"		
"		"		
"		"		
"		"		
"		"		
"		"		
"		"		
			Robert M. Hubbard	~~2198~~ 206

City of San Diego, California. Horton's Addition.

The Last Value Given is the Assessed Value for the Present Year.

DESCRIPTION OR BOUNDARY FOR ASSESSMENT	Lot	Block	Value of Real Estate 1908	Value of Improvements 1908	CHECK	Value of Real Estate 1909	Value of Improvements 1909	CHECK	Value of Real Estate 1910	Value of Improvements 1910	CHECK	Value of Real Estate 1911	Value of Improvements 1911	CHECK
	A	312	20			30		✓	30		✓	30		✓
	B		20			30		✓	30		✓	30		✓
	C		20			30		✓	30		✓	30		✓
	D		20			30		✓	30		✓	30		✓
	E		20			30		✓	30		✓	30		✓
	F		20			30		✓	30		✓	30		✓
	G		20			30		✓	30		✓	30		✓
	H		20			30		✓	30		✓	30		✓
	I		20			30		✓	30		✓	30		✓
	J		20			30		✓	30		✓	30		✓
	K		20			30		✓	30		✓	30		✓
	L		20			30		✓	30		✓	30		✓
									360					
	A	313	225			300		✓	350			350		✓
	B		180			200		✓	300			300		✓
	C		180			200		✓	300			300		✓
	D		150			200		✓	300			300		✓
	E		110			150		✓	200			200		✓
	F		35			50		✓	100	Und 1/2	✓	100		✓
	G		20			30		✓	30	Und 1/2	✓	30		✓
	H		20			30		✓	30			30		✓
	I		20			30		✓	30			30		✓
	J		35			50		✓	50			50		✓
	K		70			100		✓	150			150		✓
	L		150			200		✓	350			350		✓
									2190			2190		
	A	314	30			40		✓	40		✓	40		
	B		30			40		✓	40		✓	40		
	C		30			40		✓	40		✓	40		
	D		30			40		✓	40		✓	40		
	E		70			100		✓	100		✓	100		
	F		150			200		✓	200		✓	200		
	G		225	1000		300	1000	✓	350	1000	✓	350	1000	✓
	H		180			225		✓	225		✓	225		
	I		150			200		✓	200		✓	200		
	J		150			200		✓	200		✓	200		
	K		100			150		✓	150		✓	150		
	L		35			50		✓	50		✓	50		
												1635		

Index to Property in Horton's Addition. Addition

The Last Name Given is the One to Whom Property is Assessed

The Last Value Given is the Assessed Value for the Present Year.

NAME OF OWNER, At Noon on First Day in January, 1911	NAME OF OWNER, At Noon on First Day in January, 1910	NAME OF OWNER, At Noon on First Day in January, 1909	NAME OF OWNER, At Noon on First Day in January, 1908	MORTGAGES	DESCRIPTION OR BOUNDARY FOR ASSESSMENT	Lot	Block	Value of Real Estate 1908	Value of Improvements 1908	CHECK	Value of Real Estate 1909	Value of Improvements 1909	CHECK	Value of Real Estate 1910	Value of Improvements 1910	CHECK	Value of Real Estate 1911	Value of Improvements 1911	CHECK
			Winfred Smurthwaite			A	315	20			30		✓	30		✓	30		✓
						B		20			30		✓	30		✓	30		✓
						C		20			30		✓	30		✓	30		✓
						D		20			30		✓	30		✓	30		✓
						E		20			30		✓	30		✓	30		✓
						F		20			30		✓	30		✓	30		✓
						G		20			30		✓	30		✓	30		✓
						H		20			30		✓	30		✓	30		✓
						I		20			30		✓	30		✓	30		✓
						J		20			30		✓	30		✓	30		✓
						K		20			30		✓	30		✓	30		✓
						L		20			30		✓	30		✓	30		✓
														360					
			Robt. M. Hubbard			Frl		316	200		280		✓	280		✓	280		✓
			Robt. M. Hubbard			Frl		317	30		40		✓	40		✓	40		✓
		H. P. Olsen				A	318	20			30		✓	30		✓	30		✓
		"				B		20			30		✓	30		✓	30		✓
		"				C		20			30		✓	30		✓	30		✓
		"				D		20			30		✓	30		✓	30		✓
		"				E		20			30		✓	30		✓	30		✓
		"				F		20			30		✓	30		✓	30		✓
		"				G		30			40		✓	40		✓	40		✓
		"				H		30			40		✓	40		✓	40		✓
		"				I		30			40		✓	40		✓	40		✓
		"				J		30			40		✓	40		✓	40		✓
		"				K		30			40		✓	40		✓	40		✓
		"				L		30			40		✓	40		✓	40		✓
		"		3737							420			420			420		
		"				A	319	20			40		✓	40		✓	40		✓
		"				B		30			40		✓	40		✓	40		✓
		"				C		30			40		✓	40		✓	40		✓
		"				D		30			40		✓	40		✓	40		✓
		"				E		30			40		✓	40		✓	40		✓
		"				F		30			40		✓	40		✓	40		✓
		"				G		20			30		✓	30		✓	30		✓
		"				H		20			30		✓	30		✓	30		✓
		"				I		20			30		✓	30		✓	30		✓
		"				J		20			30		✓	30		✓	30		✓
		"				K		20			30		✓	30		✓	30		✓
		"				L		20			30		✓	30		✓	30		✓
		"																	
		"																	
		"																

Index to Property in Horton's Addition. Addition

The Last Name Given is the One to Whom Property is Assessed

NAME OF OWNER, At Noon on First Day in January, 1911	NAME OF OWNER, At Noon on First Day in January, 1910	NAME OF OWNER, At Noon on First Day in January, 1909	NAME OF OWNER, At Noon on First Day in January, 1908	MORTGAGES
			Robt. M. Hubbard	
		Catherine Schroder		
		"		
		"		
		"		
		"	Catherine Schroeder	
		"		
		"		
		"		
		"		
		"		
S. M. Bingham	Sophia Raffel	Sophia Raffel		
"	Sophia Raffel	Frete Brown		
	Anna N. M. Connell	Anna M. M. Connell		
	"	"		
	"	"		
	"	"		
	"	"		
	"	"		
Henry G. Leisenring	"	"	A M. M. Connell	3864 1550
	"	"		
	"	"		
	"	"		
	"	"		
	"	"		
	"	"		

City of San Diego, California. Horton's Addition.

The Last Value Given is the Assessed Value for the Present Year.

DESCRIPTION OR BOUNDARY FOR ASSESSMENT	Lot	Block	Value of Real Estate 1908	Value of Improvements 1908	CHECK	Value of Real Estate 1909	Value of Improvements 1909	CHECK	Value of Real Estate 1910	Value of Improvements 1910	CHECK	Value of Real Estate 1911	Value of Improvements 1911	CHECK
	A	320	20			40		✓	40		✓	40		
	B		20			40		✓	40		✓	40		
	C		20			40		✓	40		✓	40		
	D		20			40		✓	40		✓	40		
	E		20			40		✓	40		✓	40		
	F		20			40		✓	40		✓	40		
	G		20			40		✓	40		✓	40		✓
	H		20			40		✓	40		✓	40		
	I		20			40		✓	40		✓	40		
	J		20			40		✓	40		✓	40		
	K		20			40		✓	40		✓	40		
	L		20			40		✓	40		✓	40		
												480		
	A	321	20			30		✓	30		✓	30		
	B		20			30		✓	30		✓	30		
	C		20			30		✓	30		✓	30		
	D		20			30		✓	30		✓	30		
	E		30			30		✓	30		✓	30		
	F		70			100		✓	175		✓	175		
	G		220	50		280	50	✓	280	50	✓	280	50	✓
	H		180			220		✓	220		✓	220		
	I		100			150		✓	150		✓	150		
	J		35			50		✓	50		✓	50		
	K		20			30		✓	30		✓	30		
	L		20			30			30			30		
												1085		
	A	322	240			350		✓	~~350~~ 500		✓	500	1630	✓
	B		180			250		✓	~~350~~ 400		✓	400		✓
	C		180	1000		250	1000	✓	300	1000	✓	300	1000	✓
	D		150			200		✓	200		✓	200		✓
	E		100			200		✓	200		✓	200		✓
	F		100			100	200	✓	100	550	✓	100	550	✓
	G		20			30		✓	30		✓	30		✓
	H		20			30		✓	30		✓	30		✓
	I		20			30		✓	30		✓	30		✓
	J		20			30		✓	30		✓	30		✓
	K		70			70		✓	70		✓	70		✓
	L		240			300		✓	300		✓	300		✓

Index to Property in Horton's Addition. Addition

The Last Name Given is the One to Whom Property is Assessed

NAME OF OWNER, At Noon on First Day in January, 1911	NAME OF OWNER, At Noon on First Day in January, 1910	NAME OF OWNER, At Noon on First Day in January, 1909	NAME OF OWNER, At Noon on First Day in January, 1908	MORTGAGES
			Winfred Murtha	
			Peter W. Nadermann	
	John M. Wood		J. M. Wood	~~2458~~ 757

City of San Diego, California. Horton's Addition.

The Last Value Given is the Assessed Value for the Present Year.

DESCRIPTION OR BOUNDARY FOR ASSESSMENT	Lot	Block	Value of Real Estate 1908	Value of Improvements 1808	CHECK	Value of Real Estate 1909	Value of Improvements 1909	CHECK	Value of Real Estate 1910	Value of Improvements 1910	CHECK	Value of Real Estate 1911	Value of Improvements 1911	CHECK
	A	323	240			350		✓	350		✓	350		✓
	B		20			25		✓	25		✓	25		✓
	C		20			25		✓	25		✓	25		✓
	D		20			25		✓	25		✓	25		✓
	E		20			25		✓	25		✓	25		✓
	F		20			25		✓	25		✓	25		✓
	G		20			25		✓	25		✓	25		✓
	H		20			25		✓	25		✓	25		✓
	I		20			25		✓	25		✓	25		✓
	J		20			25		✓	25		✓	25		✓
	K		20			25		✓	25		✓	25		✓
	L		20			25		✓	25		✓	25		✓
	A	324	20	10		30	10	✓	30	10	✓	30	10	✓
	B		20			30		✓	30		✓	30		✓
	C		20			30		✓	30		✓	30		✓
	D		20			30		✓	30		✓	30		✓
	E		20			30		✓	30		✓	30		✓
	F		20			30		✓	30		✓	30		✓
	G		20			30		✓	30		✓	30		✓
	H		20			30		✓	30		✓	30		✓
	I		20			30		✓	30		✓	30		✓
	J		20			30		✓	30		✓	30		✓
	K		20	90		30	90	✓	30	90	✓	30	90	✓
	L		20			30		✓	30		✓	30		✓
	A	325	20			30		✓	30		✓	30		✓
	B		20			30		✓	30		✓	30		✓
	C		20			30		✓	30		✓	30		✓
	D		20			30		✓	30		✓	30		✓
	E		20			30		✓	30		✓	30		✓
	F		70			100		✓	100		✓	100		✓
	G		800	1750		800	1750	✓	1200	1750	✓	1200	1750	✓
	H		20			30		✓	100		✓	100		✓
	I		20			30		✓	30		✓	30		✓
	J		20			30		✓	30		✓	30		✓
	K		20			30		✓	30		✓	30		✓
	L		20			30		✓	30		✓	30		✓

The Last Name Given is the One to Whom Property is Assessed

NAME OF OWNER, At Noon on First Day in January, 1911	NAME OF OWNER, At Noon on First Day in January, 1910	NAME OF OWNER, At Noon on First Day in January, 1909	NAME OF OWNER, At Noon on First Day in January, 1908	MORTGAGES
Henry F. Thomas	Wm Sidney Thomas Est	Wm. S. Thomas		
"	"	"		
		T. J. + E. H. Arnold		
		"		
		"		
		"		
	Irene Amy Strong			
	"		Amy Strong	
	"			
		T. J. + E. H. Arnold		
Henry F Thomas	Wm Sidney Thomas Est	Wm. S. Thomas		
"	"	"		
Geo. S Kaar	Kaar Est	John Kaar		
"	"	"		
	May Skinner	May Skinner		
		Sam Ferry Smith Co.		
		"	Sam Ferry Smith	419
		"		
Ada N Smith	Ida N. Smith		Louise Etcheverry	
	Helena McClintock	J. Wesley Payne		3319 3349
		Mrs. Thos. McClintock		
	Geo. Gehrkens		F. Kreamer	
			Mrs. C. H. Hinedale	4004 168
			City Property	
A. S. Bouchard		L. S. C. & E. Woodward		
" "		"		
" "		"		
" "		"		
Methodist Episcopal Ch. South S10 N40 all		"		
"		"		
J. C. Rice		"		
"		"		
" " S10		"		
A. S. Bouchard N40		"		
" - all		"		
" "		"		
" "	L. S. C. Woodward Und 1/2	"		
	Elizabeth Woodward Est und 1/2	"		

The Last Value Given is the Assessed Value for the Present Year.

DESCRIPTION OR BOUNDARY FOR ASSESSMENT	Lot	Block	Value of Real Estate 1908	Value of Improvements 1908	CHECK	Value of Real Estate 1909	Value of Improvements 1909	CHECK	Value of Real Estate 1910	Value of Improvements 1910	CHECK	Value of Real Estate 1911	Value of Improvements 1911	CHECK
N 1/2	A	326	55	150		75	150	✓	75	150	✓	75	160	✓
S 1/2	B		180	100		115	100	✓	125	100	✓	125	100	✓
	B					125		✓	125		✓	125		✓
	C		700			800		✓	800		✓	800		✓
	D		950			1100		✓	1100		✓	1100		✓
	E		1075			1200		✓	1700		✓	1200		✓
	F		1500			1800		✓	1800		✓	1800		✓
	G		1600	760		2200	1500	✓	2200	2260	✓	2200	2260	✓
	H		1250	1500		1800	760	✓	1800		✓	1800		✓
	I		1250			1800		✓	1800		✓	1800		✓
	J		1075	175		1800	175	✓	1800	175	✓	1800	170	✓
S 1/2	K		1050	115		800	115	✓	800	115	✓	800	110	✓
N 1/2	K					800		✓	800		✓	800		✓
	L		1250			1600		✓	1600		✓	1600		✓
	A	327	1550			1800		✓	1800		✓	1800		✓
	B		1250			1600		✓	1600		✓	1600		✓
	C		1250			1600	500	✓	1600	1300	✓	1600	1300	✓
	D		1250			1600		✓	1600		✓	1600		✓
	E		1250			1600		✓	1600		✓	1600		✓
	F		1600			2000		✓	2000		✓	2000		✓
	G		1700			2500		✓	2500		✓	2500	1130	✓
	H		1500			2000	1000	✓	2000	1000	✓	2000	1000	✓
	I		1500			2000		✓	2000		✓	2000		✓
	J		1500			2000		✓	2000		✓	2000		✓
	K		1500	500		2000	500	✓	2000	500	✓	2000	550	✓
	L		0			0			0			0		
	A	328	1700	625		2000	625	✓	2000	400	✓	2000	200 / 200	✓
	B		1500	1500		1800	1500	✓	1800	400	✓	1800	2000 / 2000	✓
	C		1500			1800		✓	1800			1800		✓
	D		1500			1800		✓	1800			1800		✓
	E		1500			1800		✓	1800			1800	2000	✓
	F		1700			2200		✓	2200			2200		✓
	G		1600			2200		✓	3000			3000		✓
	H		1400			1800		✓	2300			2300		✓
S10 N40	I		1400		1911	1800		✓	2300			2300		✓
	J		1400			1800		✓	2300			2300		✓
	K		1400			1800		✓	2300			2300		✓
	L		1600			2000		✓	2800			2800		✓

The Last Name Given is the One to Whom Property is Assessed

The Last Value Given is the Assessed Value for the Present Year.

NAME OF OWNER, At Noon on First Day in January, 1911	NAME OF OWNER, At Noon on First Day in January, 1910	NAME OF OWNER, At Noon on First Day in January, 1909	NAME OF OWNER, At Noon on First Day in January, 1908	MORTGAGES	DESCRIPTION OR BOUNDARY FOR ASSESSMENT	Lot	Block	Value of Real Estate 1908	Value of Improvements 1908	CHECK	Value of Real Estate 1909	Value of Improvements 1909	CHECK	Value of Real Estate 1910	Value of Improvements 1910	CHECK	Value of Real Estate 1911	Value of Improvements 1911	CHECK
			J.W. Osterbaugh			A	329	1600	950		1800	950	✓	1800	960	✓	1800	960	✓
			J.W. Osterbaugh		N½ — 700	B		1400			800		✓	800		✓	800		✓
			G.J. Stegeman		S½ N½ NW¼ 700	B					800		✓	800		✓	800		✓
Ada Dauer N½	C.R. Dauer N½	C.R. & Ada Dauer N½ NW¼	Gerrit J. Stegeman		S 37½ ft	C		140.0			N½ NW¼ 400	875	✓	400	875	✓	800	870	✓
		James Lawson S 37½ ft	Gertrude E. Woolman	287		D		1400	700		S37½ 1200	750	✓	1200	750	✓	400	750	✓
	Robert C. Miller W½	Charles F. Gould W½	Florence Alling	W½ 2932	E½ 650	E		1400	E 700	W½	1600	700	✓	1600	450	✓	1200	450	✓
		Florence Alling E½			W½ 750				W 750	E½	825	750	✓	825	W½ 15	✓	1600	W½ 0	✓
	Robert C Miller W½	Charles F. Gould W½	Florence Alling	W½ 2932		F		1600		W½	825	750	✓	775		✓	825		✓
						G		1600	950		1800	950	✓	1600		✓	775		✓
			Jacob Price			H		1250			1600		✓	2500	950	✓	2500	960	✓
						I		1250			1600		✓	2000		✓	2000		✓
			Julia D. Grant	2214		J		1250			1600		✓	2000	25	✓	2000		✓
						K		1250	10		1600	10	✓	2000	10	✓	2000	30	✓
						L		1600	950		1800	950	✓	2400	950	✓	2400	950	✓
			H. S. Utley																
	H. S. Utley N½	Lucy C. Ackerman	Lucy Ackerman			A	330	1500			1800		✓	1800		✓	1800		✓
	E E Ralston S½	Catherine H Puterbaugh N½		2829 N½-2829		B		1250			1500		✓	1500		✓	1500		✓
	" " all	Mrs E. E. Ralston S½				C		1250			1500		✓	1500		✓	1500		✓
		Mrs E. E. Ralston				D		1250			1500		✓	1500		✓	1500		✓
H. T. Woodward	L.L.C. Woodward Und ½	L.L.C. & E. Woodward				E		1250		N½	750		✓	750		✓	750		✓
"	Elizabeth Woodward Est Und ½	"				F		1500		S½	750		✓	750		✓	750		✓
"		"				G		1650	750		1800	750	✓	1800	E 500	✓	1800	W 550	✓
						H		1400			1600		✓	2100	750	✓	2100	380	✓
		J. W. Boardman	J. W. Osterbaugh			I		1400			1600		✓	1700		✓	1700	380	✓
			H. S. Utley			J		1400			1600		✓	1700		✓	1700		✓
						K		1400			1600		✓	1700		✓	1700		✓
						L		1600			1800		✓	1900		✓	1900		✓
			R. A. Thomas																
Bertha B Mitchell	Fred W. Parrish	Frederick W. Parrish				A	331	20			30		✓	30		✓	30		✓
Henry F Thomas	Frances A. Thomas	Francis A. Thomas				B		20			30		✓	30		✓	30		✓
	"	"				C		20			30		✓	30		✓	30		✓
		Wm S. Thomas				D		20			30		✓	30		✓	30		✓
	Mary L Hanchett	R. H. Hanchett	Mary L Hanchett	2519		E		20			30		✓	30		✓	30		✓
Adolph Levi	Samuel Cooper	Emma Cooper				F		20			30		✓	30		✓	30		✓
"	"	"				G		425	350		500	350	✓	500	350	✓	500	350	✓
"	"	"				H		30			40		✓	50		✓	50		✓
"	"	"				I		30			40		✓	50		✓	50		✓
"	"	"				J		70			40		✓	50		✓	50		✓
						K		70			40		✓	50		✓	50		✓
						L		20			40		✓	50		✓	50		✓

Index to Property in Horton's Addition. Addition

City of San Diego, California. Horton's Addition.

The Last Name Given is the One to Whom Property is Assessed

NAME OF OWNER, At Noon on First Day in January, 1911	NAME OF OWNER, At Noon on First Day in January, 1910	NAME OF OWNER, At Noon on First Day in January, 1909	NAME OF OWNER, At Noon on First Day in January, 1908	MORTGAGES
			Chase & Baldington, Inc.	3970 1653
			Nora V. Sullivan	
	Mines & Securities Co.		W. D. Patterson	
	"		W. D. Patterson	
C. R. Hammond	Chauncey R. Hammond		C. R. Hammond	
"	"		C. R. Hammond	
Lina H. Kirk	Lina H. Kirk			
"	"			
"	"			
"	"			
"	"			
			Wm. G. Bradley	
			Wm. G. Bradley	
		G. Volhamus	G. V. Volhamus	
		"	G. V. Volhamus	
John Stewart		John Stewart	Samuel Irving	
"		"		
"		"		
"		"		
a a Bandahl s½		"	John Stewart	
" " " all		"		
" " " s½		"		
John Stewart n½		"		
"		"		
"		"		
"		"	Samuel Irving	
"		"		

The Last Value Given is the Assessed Value for the Present Year.

DESCRIPTION OR BOUNDARY FOR ASSESSMENT			Lot	Block	Value of Real Estate 1908	Value of Improvements 1908	CHECK	Value of Real Estate 1909	Value of Improvements 1909	CHECK	Value of Real Estate 1910	Value of Improvements 1910	CHECK	Value of Real Estate 1911	Value of Improvements 1911	CHECK
			A	332	700	1275		1000	1275	✓	1000	1275	✓	1000	1290	✓
			B		550	460		600		✓	600		✓	600		✓
			C		425			500	460	✓	500	460	✓	500	460	✓
			D		20			30		✓	30		✓	30		✓
			E		20			30		✓	30		✓	30		✓
			F		20			30		✓	30		✓	30		✓
			G		20			30		✓	30		✓	30		✓
			H		20			30		✓	30		✓	30		✓
			I		20			30		✓	30		✓	30		✓
			J		20			30		✓	30		✓	30		✓
			K		150			250		✓	250		✓	250		✓
			L		550			750		✓	750		✓	750	750	✓
			A	333	550			1000		✓	1000		✓	1000		✓
			B		425			400		✓	400		✓	400		✓
N½	213		C			650		400	1260	✓	400	1270	✓	400	1270	✓
S½	212		D		425			800		✓	800		✓	800		✓
			E		425			800		✓	800		✓	800		✓
			F		425			800		✓	800		✓	800		✓
			G		425			500		✓	500		✓	500		✓
			H		35			50		✓	50		✓	50		✓
			I		150			200		✓	200		✓	200		✓
			J		300			900		✓	900		✓	900		✓
			K		550	650		900	650	✓	900	650	✓	900	640	✓
			L		550			450		✓	450		✓	450		✓
			K					450		✓	450		✓	450		✓
			L		700	375		1200	375	✓	1200	500	✓	1200	510	✓
			A	334	30			50		✓	50		✓	50		✓
			B		70			175		✓	175		✓	175		✓
			C		250			350		✓	350		✓	350		✓
N½			D		280			375		✓	375		✓	375		✓
S½			E		280			375		✓	375		✓	190		✓
			F		350			500		✓	500		✓	500		✓
			G		400			800		✓	800		✓	800		✓
S½			H		350			600		✓	600		✓	300		✓
N½			I		350			600		✓	600		✓	300		✓
			J		350			600		✓	600		✓	600		✓
			K		350			600		✓	600		✓	600		✓
			L		350			600		✓	600		✓	600		✓

Index to Property in Horton's Addition. Addition

The Last Name Given is the One to Whom Property is Assessed

NAME OF OWNER, At Noon on First Day in January, 1911	NAME OF OWNER, At Noon on First Day in January, 1910	NAME OF OWNER, At Noon on First Day in January, 1909	NAME OF OWNER, At Noon on First Day in January, 1908	MORTGAGES
			R.H. Thompson. Estate	
			Wm. E. Ward.	
			Matilda Shaffer	

City of San Diego, California. Horton's Addition.

The Last Value Given is the Assessed Value for the Present Year.

DESCRIPTION OR BOUNDARY FOR ASSESSMENT	Lot	Block	Value of Real Estate 1908	Value of Improvements 1908	CHECK	Value of Real Estate 1909	Value of Improvements 1909	CHECK	Value of Real Estate 1910	Value of Improvements 1910	CHECK	Value of Real Estate 1911	Value of Improvements 1911	CHECK
	A	335	20			30		W	30		W	30		
	B		20			30		W	30		W	30		
	C		20			30		W	30		W	30		
	D		35			45		W	45		W	45		
	E		110			125		W	125		W	125		
	F		225			250		W	250		W	250		
	G		280			375		W	375		W	375		W
	H		225			250		W	250		W	250		
	I		225			250		W	250		W	250		
	J		35			50		W	50		W	50		
	K		20			30		W	30		W	30		
	L		20			30		W	30		W	30		
									1495			1495		
	A	336	20			30		W	30		W	30		
	B		20			30		W	30		W	30		
	C		20			30		W	30		W	30		
	D		20			30		W	30		W	30		
	E		20			30		W	30		W	30		
	F		20			30		W	30		W	30		
	G		20			30		W	30		W	30		W
	H		20			30		W	30		W	30		
	I		20			30		W	30		W	30		
	J		20			30		W	30		W	30		
	K		20			30		W	30		W	30		
	L		20			30		W	30		W	30		
									360			360		
	A	337	20			30		W	30		W	30		W
	B		20			30		W	30		W	30		W
	C		20			30		W	30		W	30		W
	D		20			30		W	30		W	30		W
	E		20			30		W	30		W	30		W
	F		20			30		W	30		W	30		W
	G		20			30		W	30		W	30		W
	H		20			30		W	30		W	30		W
	I		20			30		W	30		W	30		W
	J		20			30		W	30		W	30		W
	K		20			30		W	30		W	30		W
	L		20			30		W	30		W	30		W

Index to Property in Horton's Addition. Addition

The Last Name Given is the One to Whom Property is Assessed

NAME OF OWNER, At Noon on First Day in January, 1911	NAME OF OWNER, At Noon on First Day in January, 1910	NAME OF OWNER, At Noon on First Day in January, 1909	NAME OF OWNER, At Noon on First Day in January, 1908	MORTGAGES
			Robt. Dick	
			Southwestern Investment Co.	
		Ada Ward Nason		
		"		
		"		
		"		
		"		
		"		
		"		
		"		
		"		
		"		
		"		
		Southwestern Invest Co		

City of San Diego, California. Horton's Addition.

The Last Value Given is the Assessed Value for the Present Year.

DESCRIPTION OR BOUNDARY FOR ASSESSMENT	Lot	Block	Value of Real Estate 1908	Value of Improvements 1908	CHECK	Value of Real Estate 1909	Value of Improvements 1909	CHECK	Value of Real Estate 1910	Value of Improvements 1910	CHECK	Value of Real Estate 1911	Value of Improvements 1911	CHECK
	A	338	40			50		✓	50		✓	50		✓
	B		40			50		✓	50		✓	50		✓
	C		40			50		✓	50		✓	50		✓
	D		40			50		✓	50		✓	50		✓
	E		40			50		✓	50		✓	50		✓
	F		40			50		✓	50		✓	50		✓
	G		20			30		✓	30		✓	30		✓
	H		20			30		✓	30		✓	30		✓
	I		20			30		✓	30		✓	30		✓
	J		20			30		✓	30		✓	30		✓
	K		40			50		✓	50		✓	50		✓
	L		40			50		✓	50		✓	50		✓
	A	339	20			30		✓	30		✓	30		✓
	B		20			30		✓	30		✓	30		✓
	C		20			30		✓	30		✓	30		✓
	D		20			30		✓	30		✓	30		✓
	E		20			30		✓	30		✓	30		✓
	F		20			30		✓	30		✓	30		✓
	G		30			40		✓	40		✓	40		✓
	H		30			40		✓	40		✓	40		✓
	I		30			40		✓	40		✓	40		✓
	J		30			40		✓	40		✓	40		✓
	K		30			40		✓	40		✓	40		✓
	L		30			40		✓	40		✓	40		✓
									420					
	A	340	30			30		✓	30		✓	30		✓
	B		20			30		✓	30		✓	30		✓
	C		20			30		✓	30		✓	30		✓
	D		20			30		✓	30		✓	30		✓
	E		20			30		✓	30		✓	30		✓
	F		20			30		✓	30		✓	30		✓
	G		20			30		✓	30		✓	30		✓
	H		20			30		✓	30		✓	30		✓
	I		20			30		✓	30		✓	30		✓
	J		20			30		✓	30		✓	30		✓
	K		20			30		✓	30		✓	30		✓
	L		20			30		✓	30		✓	30		✓
									360			360		
		341	60			75		✓	75		✓	75		✓

Index to Property in Horton's Addition. Addition

The Last Name Given is the One to Whom Property is Assessed

NAME OF OWNER, At Noon on First Day in January, 1911	NAME OF OWNER, At Noon on First Day in January, 1910	NAME OF OWNER, At Noon on First Day in January, 1909	NAME OF OWNER, At Noon on First Day in January, 1908	MORTGAGES
			M. Kew	
			C. A. Diewendorff Trustee	
			A. S. Banks	
			Mary M. Cossitt	

City of San Diego, California. Horton's Addition.

The Last Value Given is the Assessed Value for the Present Year.

DESCRIPTION OR BOUNDARY FOR ASSESSMENT	Lot	Block	Value of Real Estate 1908	Value of Improvements 1908	CHECK	Value of Real Estate 1909	Value of Improvements 1909	CHECK	Value of Real Estate 1910	Value of Improvements 1910	CHECK	Value of Real Estate 1911	Value of Improvements 1911	CHECK
		342	60			75		✓	75		✓	75		✓
	A	343	70			70		✓	70		✓	70		✓
	B		70			70		✓	70		✓	70		✓
	C		70			70		✓	70		✓	70		✓
	D		60			60		✓	60		✓	60		✓
	E		30			30		✓	50		✓	50		✓
	F		15			15		✓	15		✓	15		✓
	G		45			45		✓	45		✓	45		✓
	H		30			30		✓	30		✓	30		✓
	I		30			30		✓	30		✓	30		✓
	J		30			30		✓	30		✓	30		✓
	K		30			30		✓	30		✓	30		✓
	L		20			30		✓	30		✓	30		✓
	A	344	20			30		✓	30		✓	30		
	B		20			30		✓	30		✓	30		
	C		20			30		✓	30		✓	30		
	D		20			30		✓	30		✓	30		
	E		20			30		✓	30		✓	30		
	F		20			30		✓	30		✓	30		✓
	G		20			30		✓	30		✓	30		
	H		20			30		✓	30		✓	30		
	I		20			30		✓	30		✓	30		
	J		20			30		✓	30		✓	30		
	K		20			30		✓	30		✓	30		
	L		20			30		✓	30		✓	30		
	A	345	20			30		✓	30		✓	20		✓
	B		20			30		✓	30		✓	30		✓
	C		20			30		✓	30		✓	20		✓
	D		20			30		✓	30		✓	30		✓
	E		20			30		✓	30		✓	30		✓
	F		20			30		✓	30		✓	30		✓
	G		20			30		✓	30		✓	30		✓
	H		20			30		✓	30		✓	30		✓
	I		20			30		✓	30		✓	30		✓
	J		20			30		✓	30		✓	30		✓
	K		20			30		✓	30		✓	30		✓
	L		20			30		✓	30		✓	30		✓

Index to Property in Horton's Addition. Addition

The Last Name Given is the One to Whom Property is Assessed

NAME OF OWNER, At Noon on First Day in January, 1911	NAME OF OWNER, At Noon on First Day in January, 1910	NAME OF OWNER, At Noon on First Day in January, 1909	NAME OF OWNER, At Noon on First Day in January, 1908	MORTGAGES
C. Le Monde Kautz				
"				
"				
"				
"			Lula R. Vigard	
"				
"				
"				
"				
"				
"				
			Chas. L. Josselyn	
	Charles H. Swallow			
	"			
	"			
	"			
	"			
	"			
	"			
	"			
	"			
	"			

City of San Diego, California. Horton's Addition.

The Last Value Given is the Assessed Value for the Present Year.

DESCRIPTION OR BOUNDARY FOR ASSESSMENT	Lot	Block	Value of Real Estate 1908	Value of Improvements 1908	CHECK	Value of Real Estate 1909	Value of Improvements 1909	CHECK	Value of Real Estate 1910	Value of Improvements 1910	CHECK	Value of Real Estate 1911	Value of Improvements 1911	CHECK
	A	346	20			30		✓	30		✓	30		✓
	B		20			30		✓	30		✓	30		✓
	C		20			30		✓	30		✓	30		✓
	D		20			30		✓	30		✓	30		✓
	E		20			30		✓	30		✓	30		✓
	F		20			30		✓	30		✓	30		✓
	G		30			40		✓	40		✓	40		✓
	H		20			40		✓	40		✓	40		✓
	I		20			40		✓	40		✓	40		✓
	J		20			40		✓	40		✓	40		✓
	K		20			40		✓	40		✓	40		✓
	L		30			40		✓	40		✓	40		✓
	A	347	150			200		✓	200		✓	200		
	B		110			150		✓	150		✓	150		
	C		70			100		✓	100		✓	100		
	D		20			30		✓	30		✓	30		
	E		20			30		✓	30		✓	30		
	F		20			30		✓	30		✓	30		
	G		20			30		✓	30		✓	30		✓
	H		20			30		✓	30		✓	30		
	I		20			30		✓	30		✓	30		
	J		20			30		✓	30		✓	30		
	K		20			30		✓	30		✓	30		
	L		20			30		✓	30		✓	30		
												720		
	A	348	20			30		✓	30		✓	30		
	B		20			30		✓	30		✓	30		
	C		20			30		✓	30		✓	30		
	D		20			30		✓	30		✓	30		
	E		20			30		✓	30		✓	30		
	F		20			30		✓	30		✓	30		30 Fence
	G		20			30		✓	100		✓	100		
	H		20			30		✓	30		✓	30		
	I		20			30		✓	30		✓	30		
	J		20			30		✓	30		✓	30		
	K		20			30		✓	30		✓	30		
	L		20			30		✓	30		✓	30		
						360			430			430		

The Last Name Given is the One to Whom Property is Assessed

The Last Value Given is the Assessed Value for the Present Year.

NAME OF OWNER, At Noon on First Day in January, 1911	NAME OF OWNER, At Noon on First Day in January, 1910	NAME OF OWNER, At Noon on First Day in January, 1909	NAME OF OWNER, At Noon on First Day in January, 1908	MORTGAGES	DESCRIPTION OR BOUNDARY FOR ASSESSMENT	Lot	Block	Value of Real Estate 1908	Value of Improvements 1908	CHECK	Value of Real Estate 1909	Value of Improvements 1909	CHECK	Value of Real Estate 1910	Value of Improvements 1910	CHECK	Value of Real Estate 1911	Value of Improvements 1911	CHECK
	Milfred C Harland					A	349	20			30		✓	30		✓	30		
	"					B		20			30		✓	30		✓	30		
	"					C		70			80		✓	80		✓	80		
	"					D		70			80		✓	80		✓	80		
	"			W. C. Harland	2813	E		30			40		✓	40		✓	40		
	"					F		30			40		✓	40		✓	40		✓
	"					G		20			30		✓	30		✓	30		
	"					H		130			160		✓	160		✓	160		
	"					I		130			160		✓	160		✓	300		
	"					J		130			160		✓	160		✓	300		
	"					K		20			30		✓	30		✓	300		
	"					L		20			30		✓	870		✓	300		
																	1690		
The Bishop Schools upon the Scripps Foundation	The Bishop School	T. S. Brandegee				A	350	30			40		✓	40		✓	40		
	"	"				B		350			400		✓	400		✓	400		
	"	"				C		350	500		400	500	✓	400	500	✓	400	500	
	"	"				D		350			400		✓	400		✓	400		
	"	"		Townshend B. Brandegee	2805	E		110			200		✓	200		✓	200		
	"	"				F		15			25		✓	30		✓	30		
	"	"				G		20			30		✓	100		✓	100		✓
	"	"				H		20			30		✓	50		✓	50		
	"	"				I		225	60		300	60	✓	300	60	✓	300	60	
	"	"				J		350			400		✓	400	1250	✓	400	1660	
	"	"				K		350			400		✓	400		✓	400	1720	
	"	"				L		350			400		✓	400		✓	400		
																	3120		
				Rebecca Schiller		A	351	650			1000		✓	1000		✓	1000		✓
						B		400			800		✓	800		✓	800		✓
Chase + Ludington Inc	Fred Creelman	C. L. Reed				C		400			800		✓	800		✓	800		✓
Chase + Ludington Inc	Geo. W. Davis	Clyde L. Reed				D		400			800		✓	800		✓	800		✓
	F. A. Frye	Ida B. Frye				E		400			800		✓	800		✓	800		✓
		Frank A. Frye		Ida B. Frye	2365	F		530			1000		✓	1000		✓	1000	1380	✓
				A. F. Cornell	3635	G		700	1000		1500	1000	✓	1600	1000	✓	1600	1000	✓
Ethel J Henry	Abstract Title & Trust Co.			W. L. Tibbals	3480	H		530	375		1100	375	✓	1200	380	✓	1200	380	✓
				Rufus Bingham Estate		I		530	500		1100	500	✓	1200	500	✓	1200	500	✓
				Emma E. Brado		J		530	420		1100	420	✓	1200	450	✓	1200	420	✓
	Mrs. M. Blochman			Minnie R. Marshall		K		530			1100		✓	1200		✓	1200		✓
	"					L		850			1500		✓	1500		✓	1500		✓

The Last Name Given is the One to Whom Property is Assessed

NAME OF OWNER, At Noon on First Day in January, 1911	NAME OF OWNER, At Noon on First Day in January, 1910	NAME OF OWNER, At Noon on First Day in January, 1909	NAME OF OWNER, At Noon on First Day in January, 1908	MORTGAGES
Alfaretta Craigue	C. J. Williams	Horace B Day	H.B. Day	
		Mary B. "Hawthorne		
Orra B Haight			Alonzo Haight	
			Isabel M. Pickett	1500 — 2137
			Carl I. Ferris	
Orra B Haight			Alonzo Haight	
			C.B. Dunnells	85 — 38
			Wm Humphrey	
			Chas. Kelly	
	Carl I. Ferris	Charles Johnson		
	"	Frank G. Kay		
		"		
Geo L. Barney		Bridget F. Butler	J.W. Rife	
			Geo. A. Benson	2781, 3101
			P. Douglas Bird	1851 677
			Fred M. Gaylay	345
			Emma E. Rupp	
S. Harris Embury	S. Harris & E. Embury	S. Harris & E. Embury		
" Edith Sheriff	" "	"		
Carrie M. Merritt	Carrie M. Merritt	Margaret Tripp	Carrie M. Merritt	
"	"			
Minnie J. Stockton			O.B. Stockton	
"				
			Gilbert S. Fox	

The Last Value Given is the Assessed Value for the Present Year.

DESCRIPTION OR BOUNDARY FOR ASSESSMENT	Lot	Block	Value of Real Estate 1908	Value of Improvements 1908	CHECK	Value of Real Estate 1909	Value of Improvements 1909	CHECK	Value of Real Estate 1910	Value of Improvements 1910	CHECK	Value of Real Estate 1911	Value of Improvements 1911	CHECK
	A	352	1100			1500			1500			1500		
	B		700			1100			1100	780		1100	780	
	C		700			1100	440		1100	555		1100	550	
	D		700	375		1100	375		1100	390		1100	390	
	E		700	910		1100	910		1100	910		1100	910	
	F		825			1500			1500			1500		
	G		525			1400			1400	1625		1400	1630	
	H		400			1000			1000			1000		
	I		400	15		800	350		800	350		800	350	
	J		400			800			800			800		
	K		400	650		800	W. 650		800	650		800	650	
	L		825			1200			1200			1200		
	A	353	35			100			100			100		
	B		35			100			100			100		
	C		20			30			30			30		
	D		20			30			30			30		
	E		20			30			30			30		
	F		20			30			30			30		
	G		20			30			100			100		
	H		20			30			50			50		
	I		20			30			50			50		
	J		20			30			50			50		
	K		20			30			50			50		
	L		20			30			100			100		
	A	354	1400	525		1800	525		1800	550		1800	550	
	B		1200	625		1500	625		1500	625		1500	620	
	C		1200	450		1500	450		1500	450		1500	450	
	D		1200	415		1500	415		1500	450		1500	450	
	E		1200	1550		1500	1550		1800	1550		1500	1550	
	F		1500			2000			2000			2000		
	G		1600			2000			2100			2100		
	H		1250	450		1600	450		1700	450		1700	450	
	I		1250			1600			1700			1700		
	J		1250	875		1600	875		1700	875		1700	870	
	K		1250			1600			1700			1700		
	L		1600			2000			2000			2000		

The Last Name Given is the One to Whom Property is Assessed

The Last Value Given is the Assessed Value for the Present Year.

NAME OF OWNER, At Noon on First Day in January, 1911	NAME OF OWNER, At Noon on First Day in January, 1910	NAME OF OWNER, At Noon on First Day in January, 1909	NAME OF OWNER, At Noon on First Day in January, 1908	MORTGAGES	DESCRIPTION OR BOUNDARY FOR ASSESSMENT	Lot	Block	Value of Real Estate 1908	Value of Improvements 1908	CHECK	Value of Real Estate 1909	Value of Improvements 1909	CHECK	Value of Real Estate 1910	Value of Improvements 1910	CHECK	Value of Real Estate 1911	Value of Improvements 1911	CHECK
			C. A. Scott			A	355	1600			2400		W	2000		W	2000		W
						B		1250			1600		W	1600		W	1600		W
Southern Pr & Sav Bank C.		Minnie C. Jennings Verity				C		1250			1600		W	1600		W	1600		W
			R. W. Lemon			D		1250	400		1600	400	W	1600	400	W	1600	400	W
		Alice W. Hazzard				E		1250			1600		W	1600		W	1600		W
		"	Alice W. Hazzard			F		1600			2000		W	2000		W	2000		W
	M. T. Gilmore	Geo. W. Walker				G		1500			2000		W	2500		W	2500	2000	W
	"	"	Alice W. Hazzard		S½ N½ W	H		1250			800		W	1000		W	1000		W
	Jacob Price	"				N.					800		W	1000		W	1000		W
	"	J. Price				I		1250			1600		W	2000		W	2000		W
						J		1250			1600		W	2000		W	2000		W
			Melville Klauber			K		1250			1600	4000	W	2000	4000	W	2000	4000	W
						L		1500			2000		W	2400		W	2400		W
Sarah A. Hildreth			Mrs. S. A. Hildreth			A	356	1500			2000		W	2000		W	2000		W
"						B		1250			1600		W	1600		W	1600		W
L. M. Peckham	Mrs. Geo. C. Peckham		Laida M. Peckham			C		1250	700		1600	700	W	1600	700	W	1600	700	W
	Mary E. Harbison	H. R. Harbison	Howard R. Harbinson			D		1250	650		1600	650	W	1600	650	W	1600	650	W
	J. A. Griebnow & J. Willis	J. A. Griebnow				E		1250			1600		W	1600		W	1600		W
	Marie A. Read	Odella Gordon				F		1500			2000		W	2000		W	2000		W
		Sherwood Wheaton	William Howard. Executor	3884		G		1500			2000	650	W	2500	2000	W	2500	2000	W
		"				H		1250			1600		W	2000		W	2000		W
	Otho B. Wetzell	Helen B. Wetzell				I		1250			1600		W	2000	250	W	2000	500	W
	Bird H. Skilling		Mrs. B. H. Skilling			J		1250	450		1600	450	W	2000	450	W	2000	450	W
Sarah A. Hildreth	Mrs. S. A. Hildreth		Zoe Hildreth			K		1250			1600		W	2000		W	2000		W
			Mrs. S. A. Hildreth			L		1500			2000		W	2400		W	2400		W
	Macombray & Frazier	Macombray & Frazier	Elizabeth D. Macombray			A	357	1400			1800		W	1800		W	1800		W
		" "				B		1150			1500		W	1500		W	1500		W
C. B. Reddick	Cornelius B. Reddick	Geo. Seifert				C		1150			1500		W	1500	40	W	1500	40	W
"	"	John A. Bass agt.				D		1150			1500		W	1500	470	W	1500	470	W
			Alice E. Pratt	2078		E		1150	750		1500	750	W	1500	750	W	1500	750	W
			Emma F. Way			F		1400	400		2000	400	W	2000	400	W	2000	400	W
Lewis R. Kirby		Lewis R. Kirby				G		1500	1000		2000	1000	W	2100	1000	W	2100	1000	W
"		"		4276-1933		H		1250			1600	1050	W	1700	1050	W	1700	1050	W
Mary A Kirby		"				I		1250	475		1600	475	W	1700	490	W	1700	490	W
						J		1250			1600		W	1700		W	1700		W
			Amelia Rush Est 1911			K		1250			1600		W	1700		W	1700		W
						L		1500			2000		W	2000		W	2000		W

The Last Name Given is the One to Whom Property is Assessed

The Last Value Given is the Assessed Value for the Present Year.

NAME OF OWNER, At Noon on First Day in January, 1911	NAME OF OWNER, At Noon on First Day in January, 1910	NAME OF OWNER, At Noon on First Day in January, 1909	NAME OF OWNER, At Noon on First Day in January, 1908	MORTGAGES	DESCRIPTION OR BOUNDARY FOR ASSESSMENT	Lot	Block	Value of Real Estate 1908	Value of Improvements 1908	CHECK	Value of Real Estate 1909	Value of Improvements 1909	CHECK	Value of Real Estate 1910	Value of Improvements 1910	CHECK	Value of Real Estate 1911	Value of Improvements 1911	CHECK
			John R. Seifert			A	358	550			800		W	800		W	800		W
						B		260			600		W	600		W	600		W
		Sam Ferry Smith Co				O		150			300		W	300		W	300		W
		"				D		35			75		W	75		W	75		W
		"				E		35			75		W	75		W	75		W
		"				F		35			75		W	75		W	75		W
		"	Sam Ferry Smith			J		150			200		W	250		W	250		W
		"				H		280			300		W	400		W	400		W
		"				I		280			300		W	400		W	400		W
		"				J		150			200		W	300		W	300		W
		"				K		280			300		W	300		W	300		W
		"				L		550			800		W	800		W	800		W
Thomas C Ford	Grace A Boetzmeyer		Theodosia B. Conner	1482		A	359	1200	450		1500	450	W	1500	675	W	1500	650	W
	J. R Segers		Wm. J. F. Boetzmeyer	3263,3264 1173		B		875	375		1100	375	W	1100	450	W	1100	460	W
			Joseph A. Segers			O		875			1100		W	1100		W	1100		W
		Horace B. Day				D		875			1100	650	W	1100	650	W	1100	650	W
Nat R. Titus	Bank of Commerce Trust Co Tr.	"	H. B. Day			J		875			1100		W	1100		W	1100		W
"	" " "	"				F		1100			1500		W	1500		W	1500		W
	Elvira J Sawyer		Gerrit J. Stegeman	1935		J		825			1500		W	1500		W	1500	850	W
	" " "					H		700			1100		W	1100		W	1100		W
			J. F. McGrath			I		700			1100		W	1100		W	1100	10	W
Irwin W Randall		Emma S. Putnam	W. C. Stover			J		700			1100		W	1100		W	1100	900	W
Thos W norton und 1/2	Charles F. Morse		C. F. Morse			K		750			1100		W	1100		W	1100	640	W
W. W norton und 1/2			Ida Dixon			L		1100			1500		W	1500		W	1500		W
			Helena K. Arey			A	360	700			1000		W	1000		W	1000		W
						B		500			800		W	800		W	800		W
						O		500			800		W	800		W	800		W
			Ileen P. White			D		500			800		W	800		W	800		W
						E		500			800		W	800		W	800		W
			Ernest E. White			F		650			1000		W	1000		W	1000		W
						G		825	900		1500	900	W	1600	900	W	1600	900	W
						H		700			1100		W	1200		W	1200		W
			Helena K. Arey			I		700			1100		W	1200		W	1200		W
						J		700			1100		W	1200		W	1200		W
						K		760			1100		W	1200		W	1200		W
						L		1050			1500		W	1500		W	1500		W

Index to Property in Horton's Addition. Addition

City of San Diego, California. Horton's Addition.

The Last Name Given is the One to Whom Property is Assessed

The Last Value Given is the Assessed Value for the Present Year.

NAME OF OWNER, At Noon on First Day in January, 1911	NAME OF OWNER, At Noon on First Day in January, 1910	NAME OF OWNER, At Noon on First Day in January, 1909	NAME OF OWNER, At Noon on First Day in January, 1908	MORTGAGES
J O. Anderson N 20		J. O. Anderson		
" " N 30		"		
J B Banks S 30 N 40		"	O. O. & A. G. Anderson	
J. O. Anderson S 10		"		
"		"		
"		"		
"		"		
			Oscar J. Kendall.	2090
Chas F O'Neall		Walter M. Edwards		
"		"		
"		"		
"		"		
"		"		
"		"		1970
"		"		
"		"		
"		"		
"		"		
"		"		
B J Edmonds				
			Chas. L. Josselyn	

DESCRIPTION OR BOUNDARY FOR ASSESSMENT	Lot	Block	Value of Real Estate 1908	Value of Improvements 1908	CHECK	Value of Real Estate 1909	Value of Improvements 1909	CHECK	Value of Real Estate 1910	Value of Improvements 1910	CHECK	Value of Real Estate 1911	Value of Improvements 1911	CHECK
N 20 S 30 N 40 S 10	A	361	425			600			600			600		
	B		350			500			500			N 20 200 S 30 300 N 40 370 S 10 80		
	C		300			400			400					
	D		225			300			300			300		
	E		65			80			80			80		
	F		20			30			30			30		
	G		65			70			70			70		
	H		65			70			70			70		
	I		65			70			70			70		
	J		225			250			250			250		
	K		425			550			550			550		
	L		525			650	375		700	1000		700	1020	
	A	362	20			30			30			30		
	B		20			30			30			30		
	C		20			30			30			30		
	D		20			30			30			30		
	E		20			30			30			30		
	F		20			30			30			30		
	G		20			30			36			30		
	H		20			30			30			30		
	I		40			60			60			60		
	J		280			375			375			375		
	K		280	50		375	50		375	50		375		
	L		420			500			500			500		
												1550		
Brant St Closed from S. line of Spruce St to N. line of Redwood St	A	363	20			30			30			30		
	B		30			40			40			30		
	C		40			50			50			30		
	D		40			50			50			30		
	E		30			40			40			30		
	F		20			30			30			30		
	G		20			30			30			30		
	H		20			30			30			30		
	I		20			30			30			30		
	J		20			30			30			30		
	K		20			30			30			30		
	L		20			30			30			30		
												540		

The Last Name Given is the One to Whom Property is Assessed

The Last Value Given is the Assessed Value for the Present Year.

NAME OF OWNER, At Noon on First Day in January, 1911	NAME OF OWNER, At Noon on First Day in January, 1910	NAME OF OWNER, At Noon on First Day in January, 1909	NAME OF OWNER, At Noon on First Day in January, 1908	MORTGAGES
	A. H. Sweet	C. W. Fox		
	"	"		
	"			
	Dell H. Johnston			2374
	"		C. W. Fox.	
	"			3697
		C. W. Fox		
		"		
Rebecca W. Dodge S½	J. Don Dunann	S. W. Title Ins. & Tr. Co		S½-2850
Wm. "Stith" " S½ N½	J. Don Dunann S½	C. W. Fox N½ " S²		
" all		"		2850
			Mary M. Cossitt.	
			Mary M. Cossitt	

DESCRIPTION OR BOUNDARY FOR ASSESSMENT	Lot	Block	Value of Real Estate 1908	Value of Improvements 1908	CHECK	Value of Real Estate 1909	Value of Improvements 1909	CHECK	Value of Real Estate 1910	Value of Improvements 1910	CHECK	Value of Real Estate 1911	Value of Improvements 1911	CHECK
	A	364	280			400			400			500		
	B		220			300			300			400		
	C		220			300			300			400		
	D		220			300			300			400		
	E		220			300			300			400		
Brant St Closed from S line of Spruce St to N. line of Redwood St	F		280			400			400			400		
	G		20			30			100			300		
	H		250			350	N½ 1350		350	1350		600	1350	
	I		250			350			350			400		
	J		250			350			350			600		
~~S½ of~~ N½	K	200	250			S½ 175 N½ 175			175			300		
	L		325			450			450			700		
	A	365	20			30			30			30		
	B		20			30			30			30		
	C		20			30			30			30		
	D		20			30			30			30		
	E		20			30			30			30		
	F		20			30			30			30		
	G		20			30			30			30		
	H		20			30			30			30		
	I		20			30			30			30		
	J		20			30			30			30		
	K		20			30			30			30		
	L		20			30			30			30		
	A	366	20			30			30			30		
	B		20			30			30			30		
	C		20			30			30			30		
	D		20			30			30			30		
	E		20			30			30			30		
	F		20			30			30			30		
	G		20			30			30			30		
	H		20			30			30			30		
	I		20			30			30			30		
	J		20			30			30			30		
	K		20			30			30			30		
	L		20			30			30			30		

Index to Property in Horton's Addition Addition

The Last Name Given is the One to Whom Property is Assessed

NAME OF OWNER, At Noon on First Day in January, 1911	NAME OF OWNER, At Noon on First Day in January, 1910	NAME OF OWNER, At Noon on First Day in January, 1909	NAME OF OWNER, At Noon on First Day in January, 1908	MORTGAGES
	A. Wehrman	A. Wehrman		
	"	"		
	"	"		
	"	"		
	"	"		
	"	"		
	"	"		
	"	"		
	"	"		
	"	"		
	"	"		
	A. Wehrman	A. Wehrman		
	"	"		
	"	"		
	"	"		
	"	"		
	"	"		
	"	"		
	"	"		
	"	"		
	"	"		
	"	"		
	Mary J. Chamberlain Est			
	"			
	"			
	"			
	"			
	"			
	"			
	"			
	"			
	"			
	"			
Mary Von Seelhorst Und 1/3	"	Mary J. Chamberlain		
Jane A. Farrill " 1/3	"			
	"			
	"			
	"			
	"			
	"			
	"			
	"			
		M. Kew.		
		M. Kew.		

City of San Diego, California. Horton's Addition.

The Last Value Given is the Assessed Value for the Present Year.

DESCRIPTION OR BOUNDARY FOR ASSESSMENT	Lot	Block	Value of Real Estate 1908	Value of Improvements 1908	CHECK	Value of Real Estate 1909	Value of Improvements 1909	CHECK	Value of Real Estate 1910	Value of Improvements 1910	CHECK	Value of Real Estate 1911	Value of Improvements 1911	CHECK
	A	367	30			40			40			40		
	B		30			40			40			40		
	C		30			40			40			40		
	D		30			40			40			40		
	E		30			40			40			40		
	F		30			40			40			40		
	G		20			30			30			30		
	H		20			30			30			30		
	I		20			30			30			30		
	J		20			30			30			30		
	K		20			30			30			30		
	L		20			30			30			30		
									420			420		
	A	368	30			40			40			40		
	B		30			40			40			40		
	C		30			40			40			40		
	D		30			40			40			40		
	E		30			40			40			40		
	F		30			40			40			40		
	G		30			40			40			40		
	H		30			40			40			40		
	I		30			40			40			40		
	J		30			40			40			40		
	K		30			40			40			40		
	L		30			40			40			40		
									480			480		
	A	369	35			50			50			50		
	B		35			50			50			50		
	C		35			50			50			50		
	D		35			50			50			50		
	E		30			50			50			50		
	F		20			50			50			50	und 1/3	
	G		35			50			50			50	" 1/3	
	H		35			50			50			50		
	I		35			50			50			50		
	L		35			50			50			50		
	K		35			50			50			50		
	L		35			50			50			50		
									600			600		
		370	25			50			30			50		
		371	20			30			30			30		

Index to Property in Horton's Addition. Addition

The Last Name Given is the One to Whom Property is Assessed

NAME OF OWNER, At Noon on First Day in January, 1911	NAME OF OWNER, At Noon on First Day in January, 1910	NAME OF OWNER, At Noon on First Day in January, 1909	NAME OF OWNER, At Noon on First Day in January, 1908	MORTGAGES
	Mary J. Chamberlain Est			
	"			
	"			
	"			
Mary Von Quelhorst und 1/3	"		Mary J. Chamberlain	
Jane A Farrell " 1/3	"			
	"			
	"			
	"			
	"			
	"			
		L. H. Smith		
		"		
		"		
		"		
		"		3101
		"		
		"		
		"		
		"		
		"		
		W. J. Carter		
		"		
		"		
		"		
		"		
		"		
		"		
		"		
		"		
		"		
		"		

City of San Diego, California. Horton's Addition.

The Last Value Given is the Assessed Value for the Present Year.

DESCRIPTION OR BOUNDARY FOR ASSESSMENT	Lot	Block	Value of Real Estate 1908	Value of Improvements 1908	CHECK	Value of Real Estate 1909	Value of Improvements 1909	CHECK	Value of Real Estate 1910	Value of Improvements 1910	CHECK	Value of Real Estate 1911	Value of Improvements 1911	CHECK
	A	372	20			30		W	30		W	30		
	B		20			30		W	30		W	30		
	C		20			30		W	30		W	30		
	D		20			30		W	30		W	30		
	E		20			30		W	30		W	30		
	F		20			30		W	30		W	30		240 W
	G		20			30		W	30		W	30		120 W
	H		20			30		W	30		W	30		
	I		20			30		W	30		W	30		
	J		20			30		W	30		W	30		
	K		20			30		W	30		W	30		
	L		20			30		W	30		W	30		
									360			360		
	A	373	30			40		W	40		W	40		
	B		30			40		W	40		W	40		
	C		30			40		W	40		W	40		
	D		30			40		W	40		W	40		
	E		30			40		W	40		W	40		
	F		30			40		W	40		W	40		W
	G		30			40		W	40		W	40		
	H		30			40		W	40		W	40		
	I		30			40		W	40		W	40		
	J		30			40		W	40		W	40		
	K		30			40		W	40		W	40		
	L		30			40		W	40		W	40		
									480			480		
	A	374	30			40		W	40		W	40		
	B		30			40		W	40		W	40		
	C		30			40		W	40		W	40		
	D		30			40		W	40		W	40		
	E		30			40		W	40		W	40		
	F		30			40		W	40		W	40		W
	G		30			40		W	40		W	40		
	H		30			40		W	40		W	40		
	I		30			40		W	40		W	40		
	J		30			40		W	40		W	40		
	K		30			40		W	40		W	40		
	L		20			40		W	40		W	40		
									480			480		

Index to Property in Horton's Addition, Addition

The Last Name Given is the One to Whom Property is Assessed

NAME OF OWNER, At Noon on First Day in January, 1911	NAME OF OWNER, At Noon on First Day in January, 1910	NAME OF OWNER, At Noon on First Day in January, 1909	NAME OF OWNER, At Noon on First Day in January, 1908	MORTGAGES
			Mary M. Bassett	
J Q Getz	Lula R. Vizard	Lula R Vizard		
"	"	"		
"	"	"		
"	"	"		
"	"	"	Lulu R. Vizard	
"	"	"		
"	Mrs. B B Paine	Lula R. Vizard		
"	Lula R. Vizard	Lula R Vizard		
"	"	"		
"	"	"		
"	"	"		
J. B. Cochran		Frank M. Fegan		
"		"		
"		"	J. B. Cochran	2474
"		"		
"		"		
"		"		
	C. W. Fox	Greta B. Law		
	"	"		
V G Mathews				
Julia S J Riall			Julia S J Riall	2575,4674
"				
"				

City of San Diego, California. Horton's Addition.

The Last Value Given is the Assessed Value for the Present Year.

DESCRIPTION OR BOUNDARY FOR ASSESSMENT	Lot	Block	Value of Real Estate 1908	Value of Improvements 1908	CHECK	Value of Real Estate 1909	Value of Improvements 1909	CHECK	Value of Real Estate 1910	Value of Improvements 1910	CHECK	Value of Real Estate 1911	Value of Improvements 1911	CHECK
	A	375	30			40		✓	40		✓	40		✓
	B		30			40		✓	40		✓	40		✓
	C		30			40		✓	40		✓	40		✓
	D		30			40		✓	40		✓	40		✓
	E		30			40		✓	40		✓	40		✓
	F		30			40		✓	40		✓	40		✓
	G		30			40		✓	40		✓	40		✓
	H		30			40		✓	40		✓	40		✓
	I		30			40		✓	40		✓	40		✓
	J		30			40		✓	40		✓	40		✓
	K		30			40		✓	40		✓	40		✓
	L		30			40		✓	40		✓	40		✓
	A	376	35			50		✓	50		✓	50		
	B		35			50		✓	50		✓	60		
	C		35			50		✓	60		✓	50		
	D		35			50		✓	50		✓	50		
	E		35			50		✓	50		✓	50		
	F		35			50		✓	50		✓	50		
	G		35			50		✓	50		✓	50		✓
	H		35	375		50	375	✓	50	375	✓	50	370	
	I		35			50		✓	50		✓	50		
	J		35			50		✓	50		✓	50		
	K		35			50		✓	50		✓	50		
	L		35			50		✓	50		✓	50		
												600		
	A	377	120			150		✓	150		✓	160		✓
	B		70			80		✓	80		✓	80		✓
	C		70			80		✓	80		✓	80		✓
	D		70			80		✓	80		✓	80		✓
	E		35			50		✓	50		✓	50		✓
	F		35			50		✓	50		✓	50		✓
	G		120			150		✓	150		✓	400		✓
	H		150			200		✓	200		✓	400		✓
	I		220	450		260	450	✓	260	450	✓	500	450	✓
	J		220			260		✓	260		✓	500		✓
	K		220			260		✓	260		✓	500		✓
	L		260			300		✓	300		✓	700		✓

Index to Property in Horton's Addition. Addition

The Last Name Given is the One to Whom Property is Assessed

NAME OF OWNER, At Noon on First Day in January, 1911	NAME OF OWNER, At Noon on First Day in January, 1910	NAME OF OWNER, At Noon on First Day in January, 1909	NAME OF OWNER, At Noon on First Day in January, 1908	MORTGAGES
			Mrs. Agnes C. & H. P. Taylor	
Madge E Anderson			Chas. L. Joselyn	
			Katherine Steffen	3052 1044

City of San Diego, California. Horton's Addition.

The Last Value Given is the Assessed Value for the Present Year.

DESCRIPTION OR BOUNDARY FOR ASSESSMENT	Lot	Block	Value of Real Estate 1908	Value of Improvements 1908	CHECK	Value of Real Estate 1909	Value of Improvements 1909	CHECK	Value of Real Estate 1910	Value of Improvements 1910	CHECK	Value of Real Estate 1911	Value of Improvements 1911	CHECK
	A	378	350			450		✓	600		✓	800		✓
	B		280			350		✓	450		✓	750		✓
	C		280			350		✓	450		✓	750		✓
	D		280			350		✓	350		✓	750		✓
	E		280			350		✓	350		✓	750		✓
	F		350			450		✓	450		✓	800		✓
	G		350			450		✓	500		✓	800		✓
	H		280			350		✓	500		✓	750		✓
	I		280			350		✓	500		✓	750		✓
	J		280			350		✓	500		✓	750		✓
	K		280			350		✓	500		✓	750		✓
	L		350			450		✓	600		✓	800		✓
	A	379	350			500		✓	600		✓	700		
	B		280			400		✓	500		✓	600		
	C		260			400		✓	400		✓	600		
	D		225	625		300	625	✓	300	625	✓	500	✓ 620	
	E		150			250		✓	250		✓	350		
	F		125			250		✓	250		✓	250		
	G		20			30		✓	30		✓	30		✓
	H		20			30		✓	30		✓	30		
	I		30			40		✓	40		✓	40		
	J		40			50		✓	50		✓	50		
	K		55			60		✓	60		✓	60		
	L		70			80		✓	80		✓	80		
												3290		
	A	380	20			30		✓	30		✓	30		
	B		20			30		✓	30		✓	30		
	C		20			30		✓	30		✓	30		
	D		20			30		✓	30		✓	30		
	E		20			30		✓	30		✓	30		
	F		20			30		✓	30		✓	30		
	G		430			650		✓	650		✓	650		
	H		350	810		500	810	✓	500	810	✓	500	810	✓
	I		350			500		✓	500		✓	500		
	J		300			500		✓	500		✓	500		
	K		110			150		✓	150		✓	150		
	L		110			150		✓	100		✓	100		
						2630						2580		

NAME OF OWNER, At Noon on First Day in January, 1911	NAME OF OWNER, At Noon on First Day in January, 1910	NAME OF OWNER, At Noon on First Day in January, 1909	NAME OF OWNER, At Noon on First Day in January, 1908	MORTGAGES
	Mrs. J. M. Isbell	J. O. Anderson		
	J. O. Anderson	"		
	"	"	T. O. & A. G. Anderson	
	"	"		
Mary E. Hyde	"	"		
"	"	"		
	M. Blochman		H. S. Utley	
	"			
Mina B. Brust	Mina Brust	Wayne G. Simmons	Warren Badger	
" " " S½	L. A. Blochman N½		Mrs. B. M. Pfeffer	3275
			L. A. Blochman	
Anson P. Stephens				
Alonzo R. Yeoman N½ S½			Anson P. Stephens	
"				
Mary W. Kraemer				
"				
"			Helma K. Arey	
"				
"				
"				
	Avery B. Dodge			
	" P. Stephens S½		Anson P. Stephens	
	" " all			
		F. W. Saunders	James M. Black	
Allan F. Hunt			J. G. Maxwell	
		Geo. S. Mason	Geo. L. Mason	
	Carrie Mills Wood			
G. F. Hopkins	G. F. Hopkins		Helen L. Leatham	
A. J. Bradley	"			
T. M. Earnhart		D. C. Lacey	D. C. Lacey	
"		"		
			G. A. de Hemecourt	1591
Harriet Amacher	Fattie Amacher		Geo. S. Mason	
James L. Chapman	Carrie D. Smith	C. D. Smith	Carrie D. Smith	2944 987
Berker Burnett	C. S. Davis	Chas. S. Davis	Marie Dammeier	

DESCRIPTION OR BOUNDARY FOR ASSESSMENT	Lot	Block	Value of Real Estate 1908	Value of Improvements 1908	CHECK	Value of Real Estate 1909	Value of Improvements 1909	CHECK	Value of Real Estate 1910	Value of Improvements 1910	CHECK	Value of Real Estate 1911	Value of Improvements 1911	CHECK
	A	381	450			800		✓	900	500	✓	900	500	✓
	B		350			700		✓	800		✓	800		✓
	C		350			700		✓	800		✓	800		✓
	D		350			700		✓	800		✓	800		✓
	E		350			800		✓	800		✓	800		✓
	F		450			900		✓	900		✓	900		✓
	G		530			1000		✓	1100		✓	1100		✓
	H		450			900		✓	1000		✓	1000		✓
	I		450			900		✓	1000		✓	1000		✓
	J		450			900		✓ S½ 500			✓	S½ 500		✓
	K		450	2000		900	2000	✓	1000	2000	✓	1000	2040	✓
	L		550			1000		✓	1100		✓	1100		✓
	A	382	700			1000		✓	1000		✓	1000		✓
	B		500			900		✓	900		✓	N½ 450 S½ 450		✓
	C		500			900		✓	900		✓	900		✓
	D		500			900		✓	900		✓	900		✓
	E		500			900		✓	900		✓	900		✓
	F		700	2000		1000	2000	✓	1000	2020	✓	1000	2020	✓
	G		1050			1500		✓	1600		✓	1600		✓
	H		750			1100		✓	1200		✓	1200		✓
	I		750			1100		✓	1200		✓	1200		✓
	J		750			1100		✓	1200		✓	1200	650	✓
	K		750			1100		✓	S½ 600 N½ 600		✓	600		✓
	L		1050			1500		✓	1500		✓	1500		✓
	A	383	1150			1500		✓	1500		✓	1500		✓
	B		880			1100		✓	1100		✓	1100	1050	✓
	C		880			1100		✓	1100		✓	1100		✓
	D		880			1100		✓	1100	750	✓	1100	750	✓
	E		880			1100		✓	1100	250	✓	1100	760	✓
	F		1150			1500		✓	1500		✓	1500		✓
	G		1250			1500		✓	1600		✓	1600	150	✓
	H		950			1100		✓	1200		✓	1200		✓
	I		950	750		1100	750	✓	1200	750	✓	1200	750	✓
	J		950			1100		✓	1200		✓	1200	500	✓
	K		950	875		1100	830	✓	1200	835	✓	1200	890	✓
	L		1250			1500		✓	1500	885	✓	1500	890	✓

Index to Property in Horton's Addition. Addition

The Last Name Given is the One to Whom Property is Assessed

NAME OF OWNER, At Noon on First Day in January, 1911	NAME OF OWNER, At Noon on First Day in January, 1910	NAME OF OWNER, At Noon on First Day in January, 1909	NAME OF OWNER, At Noon on First Day in January, 1908	MORTGAGES
Alfaretta Craigue			Jennie Samisch	~~2734~~ 928
"				
			Lora A. Burns	
			Emily K. Cuff	
Annie N. Andrew			John A. Haldemaker	
		John A. Hoedemaker		
		"		
	L. V. Rayhorn		L. V. Rayhorn	
	Mrs E. K. Walker	W. J. Warner		~~1216~~
			Wm H. Woolman	~~1569~~
D S Lacey			Gerrit J. Stegeman	~~3761~~ 1457
Delia A Severin				
Marcia A Mossholder W 1/2 W. J. " E 1/2	Jennie P Mossholder	W. J. Mossholder		~~2361~~
			Isabel S. Ware	
W J. Mossholder	Margaret Pecka	M. H. Campbell		
	a m Cutcheon W 1/2	Mrs A. McCutchen W 1/2	Carrie C. Farnham	
Hans Peters E 1/2	Burk Pickard E 1/2	F. E. Prince E 1/2	F. E. Prince	~~647~~ 3098 1075
" "	a m Cutcheon W 1/2	Mrs A. McCutchen W 1/2	A. M. Cutcheon	E 1/2 1075
		Nannette C. Riley		
		"		
			Carrie C. Farnham	3720
		Kate Moore	Mrs. Ed. B. Moore	1994, 3777
	Henry Holverson		Healy P. Hale	
			E. R. Kingman	
		Catherine Spaulding	Will Jereslaw	
Mary Schade		F. R. Kingman		
E. H. Samisch	B & W Lubin	Will Jereslaw		
			M. Kew	
	" "	H. E. Doolittle		
		"		
		"		

City of San Diego, California. Horton's Addition.

The Last Value Given is the Assessed Value for the Present Year.

DESCRIPTION OR BOUNDARY FOR ASSESSMENT	Lot	Block	Value of Real Estate 1908	Value of Improvements 1908	CHECK	Value of Real Estate 1909	Value of Improvements 1909	CHECK	Value of Real Estate 1910	Value of Improvements 1910	CHECK	Value of Real Estate 1911	Value of Improvements 1911	CHECK
	A	384	1300			1500		W	1500		W	1500		W
	B		950			1100		W	1100		W	1100		W
	C		950			1100		W	1100		W	1100		W
	D		950			1100		W	1100		W	1100		W
	E		950	550		1100	550	W	1100	550	W	1100	550	W
	F		1300	15		1500	15	W	1500	15	W	1500	10	W
	G		1400			1800		W	2000		W	2000		W
	H		1100			1200		W	1300		W	1300		W
	I		1100	510		1200	510	W	1300	570	W	1300	570	W
	J		1100	710		1200	700	W	1300	700	W	1300	700	W
	K		1100			1200		W	1300		W	1300		W
	L		1400			1800		W	1800		W	1800		W
	A	385	1100			1800		W	1800	375	W	W 1000 E 1/2 800	W 500	W
	B		950			1200		W	1200		W	1200		W
	C		950			1200		W	1200		W	1200		W
	D		950			1200		W	1200		W	1200		W
E 1/2 455	E		1050	250	W 1/2	1750	550	W	1750	550	W	1750	550	W
595					E 1/2	1800		"	800		W	800		W
W 1/2 595 805	F		1400	525	W 1/2	1000			1000		W	1000		W
	G		1500			2000			2100		W	2100		W
	H		1100			1600			1700		W	1700		W
	I		1100	700		1600	700	W	1700	700	W	1700	700	W
	J		1100	640		1600	640	W	1700	640	W	1700	640	W
	K		1100			1600	675	W	1700	675	W	1700	670	W
	L		1400	625		2000	625	W	2000	635	W	2000	630	W
	A	386	1500			2000	650	W	2000	700	W	2000	700	W
	B		1250			1600		W	1600		W	1600		W
	C		1250			1600		W	1600		W	1600		W
	D		1250			1600		W	1600		W	1600		W
	E		1250			1600		W	1600		W	1600		W
	F		1500			2000		W	2000		W	2000		W
	G		1500			2000		W	2500		W	2500		W
	H		1250			1600		W	2000		W	2000		W
	I		1250			1600		W	2000		W	2000		W
	J		1250	25		1600	25	W	2000	25	W	2000	530	W
	K		1250	1400		1600	E 1250 W 125	W	2000	1375	W	2000	1380	W
	L		1500			2000		W	2400		W	2400		W

Index to Property in Horton's Addition. Addition

The Last Name Given is the One to Whom Property is Assessed

NAME OF OWNER, At Noon on First Day in January, 1911	NAME OF OWNER, At Noon on First Day in January, 1910	NAME OF OWNER, At Noon on First Day in January, 1909	NAME OF OWNER, At Noon on First Day in January, 1908	MORTGAGES
	Will Jeresław	J. F. Sinks		758
	"	"		
	"	Irving T. Brockett		4676
	E. C. Moore	J. F. Sinks	J. O. Sinks.	3085
	Sarah E Sinks	"		7534
	"	"		
	Fred Thomas	Fred H. Thomas		
	"	"		
		Florence E. Mead	J. O. Sinks	
P. J. Benbough	Grace L Benbough	M. W. McKerson		3343
		Helen J. Tilden	J. F. Sinks	
		"		
		E. J. Barnes	Edward J. Barnes	3775 1468
		"		
	J. R. Segers		Joseph R. Segers	3357 1220
			Howard S. Crittenden	
	Peter Cassidy		Gerrit J. Stegeman	3761
	"			
			Sophia A. Remondino	1855
			G. E. Rodman	
	Mrs M. D. Lyon	Maria D. Lyon		
	Huddie Stookey Heller		Will Jeresław	
	"			
Southern Trust & Sav Bank				
"			Will Jeresław	
"				
"				
		Myra G. Howard		
Reuben M Coffin	R. M. Coffin	Myra G. Howard		3153
		"		
			Wm Fraley	
Medora H Howard	Lula A Pauly		Mrs. A. A. Pauly	
Southern Trust & Sav Bank	Will Jereslaw		Anna J. Hanford	
	H. P. Atwood		Mary M. Atwood	4038
		Joseph E. Nichols	Addie Nichols	

City of San Diego, California. Horton's Addition.

The Last Value Given is the Assessed Value for the Present Year.

DESCRIPTION OR BOUNDARY FOR ASSESSMENT	Lot	Block	Value of Real Estate 1908	Value of Improvements 1908	CHECK	Value of Real Estate 1909	Value of Improvements 1909	CHECK	Value of Real Estate 1910	Value of Improvements 1910	CHECK	Value of Real Estate 1911	Value of Improvements 1911	CHECK
	A	387	1250			2000		✓	2000		✓	2000	6250	✓
	B		1250			1600		✓	1600		✓	1600		✓
	C		1250			1600		✓	1600		✓	1600	30	✓
	D		1250			1600		✓	1600	875	✓	1600	890	✓
	E		1250			1600		✓	1600		✓	1600		✓
	F		1500			2000		✓	2000		✓	2000		✓
	G		1500			2000		✓	2500	1575	✓	2500	1580	✓
	H		1250			1600		✓	2000		✓	2000		✓
	I		1250			1600		✓	2000		✓	2000		✓
	J		1250			1600		✓	2000	1355	✓	2000	1330	✓
	K		1250			1600		✓	2000		✓	2000		✓
	L		1500			2000		✓	2400		✓	2400		✓
	A	388	1400	1100		2000	1100	✓	2000	1100	✓	2000	1100	✓
	B		1100			1500		✓	1500		✓	1500		✓
	C		1100			1500		✓	1500		✓	1500		✓
	D		1100			1500	800	✓	1500	800	✓	1500	800	✓
	E		1100			1500		✓	1500	1625	✓	1500	1680	✓
	F		1400			2000		✓	2000		✓	2000		✓
	G		1500			2000		✓	2100		✓	2100		✓
	H		1250			1600		✓	1700		✓	1700		✓
	I		1250			1600	1225	✓	1700	1225	✓	1700	1240	✓
	J		1250	875		1600	875	✓	1700	875	✓	1700	870	✓
	K		1250			1600		✓	1700	630	✓	1700	630	✓
	L		1500			2000		✓	2000		✓	2000		✓
	A	389	1300			1700		✓	1700		✓	1700		✓
	B		950			1250		✓	1250		✓	1250		✓
	C		950			1250		✓	1250		✓	1250		✓
	D		950			1250		✓	1250		✓	1250		✓
	E		950			1250		✓	1250		✓	1250		✓
	F		1300			1700		✓	1700		✓	1700		✓
	G		1400			1800		✓	2000		✓	2000	570	✓
	H		1100			1500		✓	1600		✓	1600		✓
	I		1100			1500		✓	1600		✓	1600		✓
	J		1100			1500		✓	1600		✓	1600		✓
	K		1100	710		1500	700	✓	1600	700	✓	1600	700	✓
	L		1400	700		1800	700	✓	2000	700	✓	2000	700	✓

Index to Property in Horton's Addition. Addition

The Last Name Given is the One to Whom Property is Assessed

NAME OF OWNER, At Noon on First Day in January, 1911	NAME OF OWNER, At Noon on First Day in January, 1910	NAME OF OWNER, At Noon on First Day in January, 1909	NAME OF OWNER, At Noon on First Day in January, 1908	MORTGAGES
	A. Blumberg	Geo. D. Easton	Southwestern Investment Co.	3249
	Nellie M. Pierce	C. Wineburgh		4427
Bertha J. Cordtz			Nora D. Brooks	
			Frank Mertzman	
		Wm M. Fortescue	A.P. Johnson, Jr.	
		Howard Bailey		
	Milton Spencer	L.A. Johnson	Mrs. W.A. Ash	
John Wood	Jennie L. Covert		Rebecca Wolf	2697
			Rufus Choate	
E Wineburgh	C. D. Amos		Southwestern Investment Co.	
	Isabelle Ware Morgan			
		Myra I. Conklin	N.H. Conklin	
		"		
Ada M. Ferris			A.G. Gassen	
"				
Eleanor G. McCaskey	Wm S. McCaskey		W.S. East	
"	"			
M. H. Whitney			Mrs. Wm. J.M. Jones	
Mrs M.M. Jones				
Kate D. Schaetzel	Kate Schaetzel		Arthur J. Stephens	
	Laura May Goodwin		O.H. Goodwin	3533 1329
A.A. Bosch			C.W. Fox	1358
Harry G. Logan				
			H.E. Anthony	2900 2949
				4342 2944
	H E Gregg	Mrs H. E. Gregg		2571
	"	"		
		J.D. Anderson	T.O. & A.G. Anderson	3684
		"		
		W. H. Evans		3301 1192
			Anna J. Hanford	
	Howard M. Kutchin	Howard M. Kutchin	T.O. & A.G. Anderson	4175 1839
	"	"		

City of San Diego, California. Horton's Addition.

The Last Value Given is the Assessed Value for the Present Year.

DESCRIPTION OR BOUNDARY FOR ASSESSMENT	Lot	Block	Value of Real Estate 1908	Value of Improvements 1908	CHECK	Value of Real Estate 1909	Value of Improvements 1909	CHECK	Value of Real Estate 1910	Value of Improvements 1910	CHECK	Value of Real Estate 1911	Value of Improvements 1911	CHECK
	A	390	1250			1600		W	1600		W	1600		W
	B		900			1100	1000	W	1100	1000	W	1100	1000	W
	C		900			1100		W	1100	775	W	1100	1080	W
	D		900	25		1100	25	W	1100	25	W	1100	580	W
	E		900			1100		W	1100		W	1100		W
	F		1250			1600	1050	W	1600	1100	W	1600	1100	W
	G		1300			1700	600	W	1800	700	W	1800	740	W
	H		950			1250	600	W	1300	615	W	1300	610	W
	I		950			1250	500	W	1300	525	W	1300	630	W
	J		950			1250		W	1300		W	1300		W
	K		950			1250		W	1300		W	1300		W
	L		1300			1700		W	1700		W	1700		W
	A	391	900			1000		W	1300	250	W	1300	1100	W
	B		540			800		W	1000	750	W	1000	750	W
	C		400			800		W	1000	2000	W	1000	2010	W
	D		400			800		W	1000		W	1000		W
	E		500	25		800	25	W	1000	50	W	1000	50	W
	F		700			1000		W	1400		W	1400	250	W
	G		1000			1600	10	W	1700	10	W	1700	20	W
	H		750	625		1100	625	W	1200	1250	W	1200	1250	W
	I		750			1100		W	1200		W	1200	1050	W
	J		750			1100		W	1200		W	1200		W
	K		750			1100		W	1200	850	W	1200	850	W
	L		1000	1000		1600	1020	W	1600	1020	W	1600	1020	W
	A	392	400			800		W	900		W	900	500	W
	B		150			400		W	750		W	750	830	W
	C		220	1250		500	1250	W	750	1320	W	750	1270	W
	D		280	40		500	575	W	750	575	W	750	570	W
	E		350			800		W	800		W	800		W
	F		400			1000		W	1000	975	W	1000	980	W
	G		540	1250		1000	1250	W	1500	1250	W	1500	1250	W
	H		400			800		W	1100		W	1100		W
	I		400			800		W	1100		W	1100		W
	J		400			800		W	1100		W	1100		W
	K		400			800		W	1100		W	1100		W
	L		700			1000		W	1300		W	1300		W

Index to Property in Horton's Addition Addition

The Last Name Given is the One to Whom Property is Assessed

NAME OF OWNER, At Noon on First Day in January, 1911	NAME OF OWNER, At Noon on First Day in January, 1910	NAME OF OWNER, At Noon on First Day in January, 1909	NAME OF OWNER, At Noon on First Day in January, 1908	MORTGAGES
	Alice Lee	Alice Lee		3811
	"	"		
	"	"		
		J. D. Anderson		
		"		
		"	T. O. & A. G. Anderson	
		"		
		"		
		"		
	Alice Lee	Alice Lee		3811
	"	"		
	"	"		
Marie F. Tujague	Marie Tujague		Marie F. Tujague	
Utt Investment Co	A. Edward Roberts	Claude Woodman	Eliza Mary Burns	1468
		Henry H. Goatley	J. A. Browne	
		Adolph Berger		
	C. I. Jenney		Chas. I. Jenney	
Emelia Styris			K. V. Styris	
"				
	Harry L Stone	H. L. Stone		
		C. C. May		4547 2181
R. Bocock			C. R. Hammond	
Minnie N. Marshall.				
			Utt Investment Co.	2664
			Grace H. Baldwin	
			Utt Investment Co.	2664

City of San Diego, California.

The Last Value Given is the Assessed Value for the Present Year.

DESCRIPTION OR BOUNDARY FOR ASSESSMENT	Lot	Block	Value of Real Estate 1908	Value of Improvements 1908	CHECK	Value of Real Estate 1909	Value of Improvements 1909	CHECK	Value of Real Estate 1910	Value of Improvements 1910	CHECK	Value of Real Estate 1911	Value of Improvements 1911	CHECK
	A	393	150			200		W	200		W	200		W
	B		70			100		W	100		W	100		W
	C		45			75		W	75		W	75		W
	D		20			30		W	30		W	30		W
	E		20			30		W	30		W	30		W
	F		20			30		W	30		W	30		W
	G		70			100		W	100		W	100		W
	H		70			100		W	75		W	75		W
	I		45			75		W	50		W	50		W
	J		20			30		W	40		W	40		W
	K		20			30		W	40		W	40		W
	L		20			30		W	50		W	50		W
	A	394	400			800		W	800		W	800		W
	B		350			700		W	700		W	700		W
	C		350			700		W	700		W	700		W
	D		350			700		W	700		W	700		W
	E		350			700		W	700		W	700		W
	F		380			750		W	750		W	850		W
	G		220	450		250	450	W	500	450	W	500	450	W
	H		220			250		W	500		W	500		W
	I		350			700	540	W	700	540	W	700	540	W
	J		350			700	425	W	700	425	W	700	430	W
	K		350			700		W	700		W	700	530	W
	L		400			800		W	800		W	800	800	W
	A	395	30			40		W	40		W	40		W
	B		30			40		W	40		W	40		W
	C		40			50		W	50		W	50		W
	D		210			275		W	275		W	600		W
	E		260			300		W	300		W	700		W
	F		350			600		W	600		W	850		W
	G		380			650		W	650		W	850		W
	H		350			600		W	600		W	800		W
	I		350			600		W	600		W	800		W
	J		350			600		W	600		W	800		W
	K		260			600		W	500		W	600		W
	L		180			250		W	300		W	600		W

Index to Property in Horton's Addition Addition

City of San Diego, California. Horton's Addition.

The Last Name Given is the One to Whom Property is Assessed

NAME OF OWNER, At Noon on First Day in January, 1911	NAME OF OWNER, At Noon on First Day in January, 1910	NAME OF OWNER, At Noon on First Day in January, 1909	NAME OF OWNER, At Noon on First Day in January, 1908	MORTGAGES
		W. E. M. Howard		
		"		
		"		
		"		
		"		
		"		
		"		
		"		
		"		
		"		
		"		
	Adolph Levi	Adolph Levi		
	"	"		
	"	"		
	"	"		
	"	"		
	"	"		
	"	"		
	"	"		
	"	"		
	"	"		
	"	"		
	"	"		
	"	"		
			John B. Osborn	2398

The Last Value Given is the Assessed Value for the Present Year.

DESCRIPTION OR BOUNDARY FOR ASSESSMENT	Lot	Block	Value of Real Estate 1908	Value of Improvements 1908	CHECK	Value of Real Estate 1909	Value of Improvements 1909	CHECK	Value of Real Estate 1910	Value of Improvements 1910	CHECK	Value of Real Estate 1911	Value of Improvements 1911	CHECK
	A	396	30			40			40			40		
	B		30			40			40			40		
	C		30			40			40			40		
	D		30			40			40			40		
	E		30			40			40			40		
	F		30			40			40			40		
	G		75			100			100			100		
	H		55			75			75			75		
	I		35			60			60			60		
	J		30			40			40			40		
	K		30			40			40			40		
	L		30			40			40			40		
									595			595		
	A	397	30			40			40			40		
	B		30			40			40			40		
	C		30			40			40			40		
	D		30			40			40			40		
	E		30			40			40			40		
	F		30			40			40			40		
	G		30			40			40			40		
	H		30			40			40			40		
	I		30			40			40			40		
	J		30			40			40			40		
	K		30			40			40			40		
	L		30			40			40			40		
									480					
	A	398	30			40			40			40		
	B		30			40			40			40		
	C		30			40			40			40		
	D		30			40			40			40		
	E		30			40			40			40		
	F		30			40			30			30		
	G		20			30			30			30		
	H		20			30			30			30		
	I		20			30			30			30		
	J		20			30			30			30		
	K		20			30			30			30		
	L		20			30			30			30		
												410		

Index to Property in Horton's Addition Addition

The Last Name Given is the One to Whom Property is Assessed

NAME OF OWNER, At Noon on First Day in January, 1911	NAME OF OWNER, At Noon on First Day in January, 1910	NAME OF OWNER, At Noon on First Day in January, 1909	NAME OF OWNER, At Noon on First Day in January, 1908	MORTGAGES
			John B. Osborn	
			Frances S. Hazell	1791 4122
			C.M. Clift	
			Frances S. Hazell	1791 4122

The Last Value Given is the Assessed Value for the Present Year.

DESCRIPTION OR BOUNDARY FOR ASSESSMENT	Lot	Block	Value of Real Estate 1908	Value of Improvements 1908	CHECK	Value of Real Estate 1909	Value of Improvements 1909	CHECK	Value of Real Estate 1910	Value of Improvements 1910	CHECK	Value of Real Estate 1911	Value of Improvements 1911	CHECK
	A	399	30			40		✓	40		✓	40		✓
	B		30			40		✓	40		✓	40		✓
	C		30			40		✓	40		✓	40		✓
	D		30			40		✓	40		✓	40		✓
	E		30			40		✓	40		✓	40		✓
	F		30			40		✓	40		✓	40		✓
	G		30			40		✓	40		✓	40		✓
	H		30			40		✓	40		✓	40		✓
	I		30			40		✓	40		✓	40		✓
	J		30			40		✓	40		✓	40		✓
	K		30			40		✓	40		✓	40		✓
	L		30			40		✓	40		✓	40		✓
	A	400	30			40		✓	175		✓	175		
	B		30			40		✓	125		✓	125		
	C		30			40		✓	125		✓	125		
	D		30			40		✓	125		✓	125		
	E		30			40		✓	125		✓	125		
	F		30			40		✓	150		✓	150		
	G		30			40		✓	75		✓	75		✓
	H		30			40		✓	60		✓	60		
	I		30			40		✓	60		✓	60		
	J		30			40		✓	60		✓	60		
	K		30			40		✓	60		✓	60		
	L		30			40		✓	100		✓	100		
												1240		
	A	401	30			40		✓	40		✓	40		
	B		30			40		✓	40		✓	40		
	C		30			40		✓	40		✓	40		
	D		30			40		✓	40		✓	40		
	E		30			40		✓	40		✓	40		
	F		30			40		✓	40		✓	40		
	G		30			40		✓	40		✓	40		
	H		30			40		✓	40		✓	40		
	I		30			40		✓	40		✓	40		
	J		30			40		✓	40		✓	40		
	K		30			40		✓	40		✓	40		
	L		30			40		✓	40		✓	40		✓
												480		

Index to Property in Horton's Addition. Addition

City of San Diego, California. Horton's Addition.

The Last Name Given is the One to Whom Property is Assessed

The Last Value Given is the Assessed Value for the Present Year.

NAME OF OWNER, At Noon on First Day in January, 1911	NAME OF OWNER, At Noon on First Day in January, 1910	NAME OF OWNER, At Noon on First Day in January, 1909	NAME OF OWNER, At Noon on First Day in January, 1908	MORTGAGES	DESCRIPTION OR BOUNDARY FOR ASSESSMENT	Lot	Block	Value of Real Estate 1908	Value of Improvements 1908	CHECK	Value of Real Estate 1909	Value of Improvements 1909	CHECK	Value of Real Estate 1910	Value of Improvements 1910	CHECK	Value of Real Estate 1911	Value of Improvements 1911	CHECK
Nelson Olds			E.L. Richards	3391,3406 12-2, 1254		A	402	30			40		W	40		W	40		W
"						B		30			40		W	40		W	40		W
"			E.L. Richards		N½ 15	C		30			20		W	20		W	20		W
		Sarah B. Oaks			S½	D		30			40		W	40		W	40		W
		"				E		30			40		W	40		W	40		W
		"				F		30			40		W	40		W	40		W
		"				G		30			40		W	40		W	40		W
		"				H		30			40		W	40		W	40		W
		"				I		30			40		W	40		W	40		W
Nelson Olds			E.L. Richards	3391,3406 12-2, 1254		J		30			40		W	40		W	40		W
"						K		30			40		W	40		W	40		W
"						L		30			40		W	40		W	40		W
			M. Kew				403	75			100		W	100		W	100		W
			Mary C. Hamilton		Unincumbered Block W of		403	110			125		W	125		W	125		W
			M. Hall				404	150			180		W	180		W	180		W
			Lydia M. Horton		Unincumbered Block W of		404	150			180		W	180		W	180		W
Nilson Olds			E.L. Richards	3391,3406 12-2, 1254		W½	405	100			125		W	100	all	W	180		W
						E½		100			125		W	80					
		Sarah B. Oaks			Hawk Street Closed from Upas St North	W½	406	100			125		W	80	all	W	230		W
		"				E½		125			150		W	125					
Kathryn W Osborn			John B. Osborn		" " " " " " "	W½	407	150			180		W	300		W	350	all	W
					Goldfinch " " " " " "	E½		150			180		W	250		W	300		
			John B. Osborn		" " " " " " "	W½	408	125			150		W	175		W	225	all	W
					" " " " " " "	E½		100			125		W	125		W	125		
			John B. Osborn		" " " " " " "	W½	409	40			75		W	175		W	175	all	W
					" " " " " " "	E½		40			75		W	75		W	175		

Index to Property in Horton's Addition. Addition

City of San Diego, California. Horton's Addition.

The Last Name Given is the One to Whom Property is Assessed

The Last Value Given is the Assessed Value for the Present Year.

NAME OF OWNER, At Noon on First Day in January, 1911	NAME OF OWNER, At Noon on First Day in January, 1910	NAME OF OWNER, At Noon on First Day in January, 1909	NAME OF OWNER, At Noon on First Day in January, 1908	MORTGAGES	DESCRIPTION OR BOUNDARY FOR ASSESSMENT	Lot	Block	Value of Real Estate 1908	Value of Improvements 1908	CHECK	Value of Real Estate 1909	Value of Improvements 1909	CHECK	Value of Real Estate 1910	Value of Improvements 1910	CHECK	Value of Real Estate 1911	Value of Improvements 1911	CHECK
	Adolph Levi all	Adolph Levi				W½	410	40			75		✓	75		✓	75		✓
	"	"				E½		40			75		✓	75		✓	75		–
														150					
	Adolph Levi all	Adolph Levi				W½	411	40			75		✓	75		✓	75		✓
	"	"				E½		40	125		75	125	✓	75	125	✓	75	130	–
														150					
		E. P. Lukens				W½	412	40			75		✓	75	all	✓	75		✓
		"				E½		40			75		✓	125			125		
Ernest C Fleet all	Ernest C Fleet	Ernest C Fleet	Elizabeth C. Fleet	~~3495~~	E. 25 ft. 35 of	W½	413	150	E 25		140	25	✓	90		✓	90	all	–
		E. C. Fleet			W. 75 ft of	W½					140	475	✓	310	500	✓	310	500	✓
		Ernest C. Fleet	Elizabeth C. Fleet.	~~3495~~ E125 ft 2391		E½		500	750		750	750	✓	1000	750	✓	1000	750	–
			Katherine A. Teats			W½	414	250			350		✓	350		✓	350		✓
						E½		80			110		✓	110		✓	110		✓
J. W Hagan	Emma J. Hagan	Mrs. Emma Jean Hagan				W½	415	600			800		✓	800	all	✓	800		✓
"	"	"				E½		800			1000		✓	1700		✓	1700		✓
		G. W. Lane		~~2722~~	W½ of W½	W½	416	1100			1500		✓	900		✓	900		✓
	John Novotny	Rosalia Novotny	H. E. Anthony	~~4041~~		E½		1300			1800		✓	2100	2000	✓	2100	1270	✓
	Mary A. Randolph E½ of W½			2722	E½ of W½		416							700	500	✓	700	550	✓
	Geo. S. Parker		John W. Daugherty	3170		W½	417	1500	200		2000	200	✓	2000	250	✓	2000	280	✓
			W. P. Polhemus			E½		1500	1065		2000	E 1000 W 60	✓	2000	1060	✓	2000	1060	✓
Helen M Steele			Millie A. Jones			W½	418	1500			2000		✓	1900		✓	1900		✓
Timken Invest Co.	Henry Timken Est.		Henry Timken			E½		1600	350		2100	350	✓	1900	500	✓	1900	500	✓
		Phebe Barnes	F. W. Barnes			W½	419	1600	1750		2000	1750	✓	1900	1750	✓	1900	1760	✓
A. T. & Gertrude A. Cerane	Alex. T. & Gertrude A. Cerane		Ethel C. McLellan	~~4036~~ 1713		E½		1600			2000		✓	2000	1000	✓	2000	1650	✓
		George W. Martin	Chase & Ludington. Agts.			W½	420	1500	500		2000	500	✓	2000	500	✓	2000	950	✓
		Mary J. Pringle.				E½		1500	800		2000	800	✓	1700	800	✓	1700	810	✓

Index to Property in Lockling's Subd. of NE¼ of NE¼ of PL 1147 Addition

City of San Diego, California. Lockling's Sub.

The Last Name Given is the One to Whom Property is Assessed

The Last Value Given is the Assessed Value for the Present Year.

NAME OF OWNER, At Noon on First Day in January, 1911	NAME OF OWNER, At Noon on First Day in January, 1910	NAME OF OWNER, At Noon on First Day in January, 1909	NAME OF OWNER, At Noon on First Day in January, 1908	MORTGAGES
Mrs. N. Winn Patteson		miss N. M. Winn		
"				
Jennie E Marsh.		Jennie C. Marsh et al	Frances E. Wheain	~~1150~~ 1809
		H. H. Reynolds		1609
		"		
			E. L. Reif	
Ella C. Reif			Clara E. Kroff	~~3413~~ (1674) Rel
			Mrs. D. M. Sainsevain	
	Lucy A. Smith	Jennie Ward		
			Wm Humphrey	~~2635~~
		Persis B. Blethen	Persis B. Blethin	
			L. M. Corum	~~4664~~
	F. J. Barnes		Frederick J. Barnes	
	"			
L E Ellsworth all			L. E. Ellsworth	
"	N. H. Wells	W. H. & Ida Wells	Mrs. Ida Wells	~~200~~ 59
			John H. Vorhes	
			Thos. J. Johnson	
		Wm A. Homes (u & 70ft)	Bertha L. Koller. Estate	
		Cora B. Sykes E 70 ft-	Cora E. Sykes	
		Wm A. Homes (u & 70ft)		
		Cora B. Sykes E 70 ft-		
			Herman Schitteer	
	Miss O. C. Lathrop		E. H. Lathrop est.	
	L. E. Allen			
Fannie E Sullivan	Mrs. F. E. Sullivan	Lillie C. Sullivan	Fannie E. Sullivan	~~1555~~

DESCRIPTION OR BOUNDARY FOR ASSESSMENT		Lot	Block	Value of Real Estate 1908	Value of Improvements 1908	CHECK	Value of Real Estate 1909	Value of Improvements 1909	CHECK	Value of Real Estate 1910	Value of Improvements 1910	CHECK	Value of Real Estate 1911	Value of Improvements 1911	CHECK
		A	1	1600			1800		W	2000		W	2000		W
		B		1250			1300		W	1500		W	1500		W
		C		1250	250		1300	250	W	1500	250	W	1500	250	W
		D		1250	350		1300	350	W	1500	350	W	1500	340	W
N. 4 ft of	~~745~~	E		1250			105		W	115		W	115		W
S. 30 ft of N. 34 ft	~~400~~	E			140		780	140	W	800	140	W	800	140	W
S. 16 ft		E			125		875	125	W	585	200	W	585	200	W
		F		1600			1600		W	2000		W	2000		W
		G		1400	E 450		1500	E 450	W	1500	850	W	1500	850	W
		H		1100	W 400		1200	W 400	W	1300		W	1200		W
		I		1100	420		1200	420	W	1200	420	W	1200	675	W
		J		1100	350		1200	360	W	1200	360	W	1200	360	W
		K		1100	300		1200	300	W	1200	300	W	1200	300	W
		L					1800	200	W	1800	200	W	1800	200	W
		G	2	1100			1200		W	1700		W	1700		W
	Fnl	H		800			900		W	1200		W	1200		W
S ½	400	I		800	S 75		450	75	W	600	75	W	1200	150	W
N ½	400	I			N 75		450	75	W	600	75	W			
		J		800	450		900	450	W	1200	600	W	1200	600	W
		K		800			900		W	1200		W	1200		W
		L		1300	500		1400	500	W	1500	500	W	1500	500	W
All Ex. 670 ft	135	K	25	480		All Ex E 70'	40		W	40		W	40		W
	445					E 70'	460		W	920		W	920		W
670 ft	800	L		900	E 500	670'	975	E 500	W	1275	E 500	W	1275	E 500	W
		A	26	1400	625		1500	625	W	1800	625	W	1800	625	W
	Fnl	B	140½ ft	900	210		900	210	W	1050	210	W	1050	210	W
	"	K	140½ ft	900	175		900	175	W	900	175	W	900	175	W
		L		1400	225		1500	225	W	1500	225	W	1500	225	W

Index to Property in Locklings Subd. of N½ of NE¼ of SE.1147. Addition

City of San Diego, California.

134

Locklings Sub

The Last Name Given is the One to-Whom Property is Assessed

The Last Value Given is the Assessed Value for the Present Year.

NAME OF OWNER, At Noon on First Day in January, 1911	NAME OF OWNER, At Noon on First Day in January, 1910	NAME OF OWNER, At Noon on First Day in January, 1909	NAME OF OWNER, At Noon on First Day in January, 1908	MORTGAGES
			Ernest W. Roberts	
			D.H. Hewitt	
Jacob Zimmerman's Sub	See below		Jacob Zimmerman	
		Lulu E. Statham		
	Mrs. J.P. Davies	J.P. Davies Est.	Mrs. J.P. Davies	Sp'l 2566
			Mrs. C.T. Trandgen Est.	
	Carl E. Johnson		C.E. Johnson	
63 L.L. Cheney		C. B. Cheney	Fanny L. Ryan	4449 2098
			Chas A. Lang.	2879
	Mathilda Noeske		Mathilda Noeske	2002
	Henry Lerner.		H. Lerner	2718
			Howard Reynolds	2718 914
	Rose A Quimby	Dave Adams	Anna L. Clark	
			Nancy P. Jobes	

DESCRIPTION OR BOUNDARY FOR ASSESSMENT	Lot	Block	Value of Real Estate 1908	Value of Improvements 1908	CHECK	Value of Real Estate 1909	Value of Improvements 1909	CHECK	Value of Real Estate 1910	Value of Improvements 1910	CHECK	Value of Real Estate 1911	Value of Improvements 1911	CHECK
N. 115 ft of (4800)	0	181	2200			4800		W	5000		W	5000		W
	2		1800											
	6		1800	275										
S. 75 ft. of N. 190 ft of (5000)	2	181	1800	275		4500	275	W	4500	275	W	4500	275	W
	8		1800											
S. 150 ft of	10		2200											
(10,000)	0	181	1400	300		10000	300	W	12000	300	W	Sub Jacob Zimmerman		
	2		1200											
	4		1000	200										
	6		900											
	8		700											
			900											
			17700											
E 49'2" of W 189'2" of N 110'10" = 1911														
Beg. 100' N. of N.E. cor.; th. S. 110 22/100 ft.; th. W. 49' 2" (1901)														
th. N. 110 22/100 ft.; th. E. 49' 2" to beg		182				825		W	960		W	960		W
Beg. 80 ft. S. of N.W. cor. of S. ½ of N. ½ of NE ¼ of the W. ½ of the S. 30' of the W. 49 ft. in the N. 22 ft. to Trandgen East. th. W. along S. line of Trandgen tract to beg.		182	2000	525		2170	500	W	2540	500	W	2540	525	W
N 80 ft of W. 140 ft. (2440) of (2800)	4	182	2400	500		2800	525	W	3200	525	W	3200	525	W
	9		1100											
N 50 ft of 6100 ft of N. 80 ft. (445) of (600)		182		W 90		600	90	W	650	90	W	650	90	W
E 50 ft of N. 80 ft. of E. 149 ft 2 in of (455) (600)	H		700	E 200		600	200	W	650	200	W	650	200	W
E 1/4 1750 (2100)	E½	183	3200	E 1700		2100	1750	W	2400	1750	W	2400	1750	W
W ½ of E ½ 1450 (1800)		183		W 825		1800	825	W	1900	750	W	1900	750	W
E ½ of W ½ 1730 - (1800)	W½	183	3800	S 1125		1800	1125	W	1900	2025	W	1900	2025	W
W ½ of W ½ 2070 (2100)		183		N 900		2100	900	W	2400		W	2400		W
				S 1125										
Leaves all Emps														
E 60 ft 2375		184	1500	E 1550		2500	1550	W	2800	1550	W	2800	1300	W
W. 1 ft 325		7/14	1200	W 350		600	350	W	700	350	W	700	350	W
	50 ft	1										2200	300	W
	44½	2										1935		W
	50	3										2200	625	W
	"	4										2000	950	W
	"	5										2300		W
	"	6										2000		W

Jacob Zimmerman's Sub. of S 150 ft of Block 181 L.L. Locklings Sub.

Jacob Zimmerman
"
Max Naumann
Geo. H. Eilerman
H. O. Jepson
O. H. St John

Index to Property in Olmsteds Subd of Lots E. F. G. & H. Block 179 Hortons Addition and Lots 6.7.8.9 & 10. Blk 16 Gardners Add. City of San Diego, California.

The Last Name Given is the One to Whom Property is Assessed

The Last Value Given is the Assessed Value for the Present Year.

NAME OF OWNER, At Noon on First Day in January, 1911	NAME OF OWNER, At Noon on First Day in January, 1910	NAME OF OWNER, At Noon on First Day in January, 1909	NAME OF OWNER, At Noon on First Day in January, 1908	MORTGAGES	DESCRIPTION OR BOUNDARY FOR ASSESSMENT	Lot	Block	Value of Real Estate 1908	Value of Improvements 1908	CHECK	Value of Real Estate 1909	Value of Improvements 1909	CHECK	Value of Real Estate 1910	Value of Improvements 1910	CHECK	Value of Real Estate 1911	Value of Improvements 1911	CHECK
			Sub of pts of Blk 179 Hortons Add.																
		J. W. Heckert				1	179	800			850		✓	1200		✗	1200		✗
		"				2		650	225		700	225	✓	900	225	✗	900	225	✗
		"				3		650			700		✓	900		✗	900		✗
			Otto Jungk			4		650			700		✓	900		✗	900	750	✗
						5		650	750		700	750	✓	900	750	✗	900		✗
			Geo. H. Crippen Inv. Co.			6		650			700		✓	900		✗	900		✗
						7		650	150		700	150	✓	900	150	✗	900	150	✗
			Maggie B. Sleeper			8		650	200		700	200	✓	900	200	✗	900	200	✗
						9		550			600		✓	800		✗	800		✗
			Sub. of pts. of Blk. 16 Gardner's Add.																
	Ada C. Butts		Mrs. A. C. Butts			1	16	900	50		1000	50	✓	1300	50	✗	1300	50	✗
			Chas. B. Comstock			2		725	40		800		✓	1100		✗	1100		✗
						3		675			750		✓	900		✗	900		✗
			Mary L. Williams	~~3927~~ (1608) Stet		4		675	185		750	185	✓	900	185	✗	900	190	✗
						5		675			750		✓	900		✗	900		✗
		W. E. Weatherwax		~~3952~~ 1633		6		675	N 500		750	N 500	✓	900	900	✗	900	900	✗
		"				7		1050	S 400		1100	S 400	✓	1200		✗	1200		✗
			Eve Fletcher	~~2875~~		8		75			100	40	✓	125	40	✗	125	40	✗
					Unnumbered Lot E. of	8		800	200		850	200	✓	1000	200	✗	1000	200	✗

Index to Property in Bay View Homestead Addition

City of San Diego, California.

The Last Name Given is the One to Whom Property is Assessed

The Last Value Given is the Assessed Value for the Present Year.

Name of Owner, At Noon on First Day in January, 1911	Name of Owner, At Noon on First Day in January, 1910	Name of Owner, At Noon on First Day in January, 1909	Name of Owner, At Noon on First Day in January, 1908	Mortgages	Description or Boundary for Assessment		Lot	Block	Value of Real Estate 1908	Value of Improvements 1908	Check	Value of Real Estate 1909	Value of Improvements 1909	Check	Value of Real Estate 1910	Value of Improvements 1910	Check	Value of Real Estate 1911	Value of Improvements 1911	Check
	Daniel G. Ives		D. G. Ives		S. 50 ft	2160	1	1	6000	Ives S 900		5600 2000	S 900	✓	2100	900	✓	2100	900	✓
			I. Isaac Irwin		N 40½ ft	2080		133 ft		Irwin N 2250		1940	N 2250	✓	1940	2250	✓	1940	2250	✓
			Mrs. V. A. O'Brien		N 42½ ft of S 92½ ft	1760				O'B- M 1000		1660	M 1000	✓	1700	1000	✓	1700	1000	✓
			J. M. Turner		N. 25 ft	766	2		4600	Turner N 150		6200 1100	N 150	✓	1100	150	✓	1100	150	✓
		Theophile Verlaque	F. Verlaque		S 50 ft of N½	1534	2			Verlaque M 510		1900	M 510	✓	2100	510	✓	2100	510	✓
	J. C. Rice		Chas. S. Hardy		S 75 ft	2300	2					3200		✓	3500		✓	3500		✓
			T. W. Hickey		N. 50 ft	1466	1	2	4400	Hickey N 1225		5600 2500	N 1225	✓	2500	1225	✓	2500	1225	✓
			A. Moran	350 ft 3144	S. 100 ft	2934	1			Moran M 800 S 900		4200	M 800 S 900	✓	4200	1700	✓	4200	1700	✓
Mary Moran			A. Moran	3144	N. 50 ft	1440	2		4600	Moran N 800		6700 2100	N 800	✓	2100	800	✓	2100	800	✓
			Wm Peper		S 50 ft	1720	2			Peper S 450		2500	S 450	✓	2500	800	✓	2500	800	✓
			Louise Strahlmann		N 50 ft of S 100 ft	1440	2			Strahlmann M 1000		2100	M 1000	✓	2100	1000	✓	2100	1000	✓
	Jennie Mossholder		Theron P. Griffith		S 50 ft of N 100 ft	1490	1	3	4700	N 450		7700 2450	M 450	✓	2450	450	✓	2450	450	✓
	Thomas Wilkins		C. W. Newcomb		N 50 ft	1725	1					2800		✓	2800		✓	2800		✓
			N. B. Dunton		S 50 ft	1485	1			S 75		2450	S 75	✓	2450		✓	2450		✓
E. A. Bowen			W. O. Bowen		S 100 ft	3500	2		4700	S 800		8000 5500	S 820	✓	5500	820	✓	5500	820	✓
			Enrico Guadagnini		N 50 ft	1200	2			N 200		2500	N 200	✓	2500	200	✓	2500	200	✓
			John Mason				1	4	3500	700		5500 5500	700	✓	5500	700	✓	5500	700	✓
							2		3200			5000 5000		✓	5000		✓	5000		✓
			M. Barnett				1	5	3000	460		4500	460	✓	4500	460	✓	4500	460	✓
							2		2400			4000		✓	4000		✓	4000		✓
			Edward F. Arey				3		2400	175		4000	175	✓	4000	175	✓	4000	175	✓
			United Investment Co.				4		2400			4000		✓	4000		✓	4000		✓
Louise Bloeser	Howard Bailey	Howard Bailey	Maria S. Geddes	2528			9		1800	400		3000	400	✓	3000	400	✓	3000	2000	✓
		E. S. Potter					10		1800	400		3000	400	✓	3000	400	✓	3000	400	✓
			Jacob Price	~~428~~ 128			11		1800	75		3000	75	✓	3000	75	✓	3000	75	✓
							12		2400	1275		4000	1275	✓	4000	1275	✓	4000	1275	✓

Index to Property in Bay View Homestead Addition

The Last Name Given is the One to Whom Property is Assessed

NAME OF OWNER, At Noon on First Day in January, 1911	NAME OF OWNER, At Noon on First Day in January, 1910	NAME OF OWNER, At Noon on First Day in January, 1909	NAME OF OWNER, At Noon on First Day in January, 1908	MORTGAGES
	Samuel G Ingle		Agnes D. Ingle	
	"		Agnes A. Ingle	
	Fannie A. Morgan		A. Morgan	
	"		A. Morgan	
		T. J. Higgins est	T. J. Higgins Estate	
		"	Pioneer Truck Co.	
		"	T. J. Higgins Estate	
			W. W. Lewis	
			Mrs. Edna Kruse	
			Kate G. Barstow	
			Mrs. A. W. Bontelle	400
			W. W. Lewis	
			W. W. Lewis	
		Unitarian Society	M. Hall	7388
		"	M. Hall	
		G. S. Murphy		
		C. A. Scott	Overbaugh Estate	2384
		"		
			W. A. Webster	
			W. A. Webster	
Harry S. Barrett			S. W. Barrett	
Frances A Barrett	Mrs. S. W. Barrett		S. W. Barrett	
	Eliza S. Duncan		Mrs. E. S. Duncan	
	"			
			Martines Chick	
			Mattie J. Wright	2964
			Chaffee Grant	
Thomas Wilkins W½		Richard F. Williamson W½	Richard F. Williamson	W½ 3385, W½ 4669 — 1237 W½ 1237
Harry L Titus E½		Harry L Titus E½		
	Henry E. Mills E½	Richard F. Williamson W½		
		Harry L Titus E½		
		J. A. Boyd W½	Henry E. Mills	
		C. C. Cox E½	J. A. Boyd	
		C. C. Cox E½	Chaffee Grant	
		J. A. Boyd W½		
			Sarah Jacobs	

City of San Diego, California. Bay View Homestead

The Last Value Given is the Assessed Value for the Present Year.

DESCRIPTION OR BOUNDARY FOR ASSESSMENT		Lot	Block	Value of Real Estate 1908	Value of Improvements 1908	CHECK	Value of Real Estate 1909	Value of Improvements 1909	CHECK	Value of Real Estate 1910	Value of Improvements 1910	CHECK	Value of Real Estate 1911	Value of Improvements 1911	CHECK
		1	6	3000	450		4000	450	✓	4000	450	✓	4000	450	✓
N½	1200	2		2400			1750		✓	1750		✓	1750		✓
S½	1200						1750		✓	1750		✓	1750		✓
		3		2200	235		3500	240	✓	3500	240	✓	3500	240	✓
		4		2200			3500		✓	3500		✓	3500		✓
		5		2400	10		3500	10	✓	3500	10	✓	3500	10	✓
		6		3000	300		4500	300	✓	4500	300	✓	4500	300	✓
		7		2400	1625		4000	1625	✓	4000	1625	✓	4000	1625	✓
		8		1800			3000	2500	✓	3000	2500	✓	3000	2500	✓
		9		1800	90		3000	90	✓	3000	90	✓	3000	90	✓
		10		1800	425		3000	425	✓	3000	425	✓	3000	425	✓
		11		1800	500		3000	500	✓	3000	500	✓	3000	500	✓
		12		2400	750		4000	750	✓	4000	750	✓	4000	750	✓
		1	7	2750	1460		4000	1460	✓	4000	1460	✓	4000	1460	✓
N½	1100	2		2200			1650		✓	1650		✓	1650		✓
S½	1100	7					1650		✓	1650		✓	1650	H. 1500	✓ ex
		3		2200			3300		✓	3300		✓	3300		✓
		4		2300	610		3300	610	✓	3300	610	✓	3300	610	✓
		5		2400	2000		3300	2000	✓	3300	2000	✓	3300	2000	✓
		6		3000			4000		✓	4000		✓	4000		✓
		7		2400			3500	1000	✓	3500	1375	✓	3500	1500	✓
		8		1800			3000		✓	3000		✓	3000		✓
S½	900	9		1800			1500		✓	1500		✓	1500		✓
N½	900	9			N 450		1500	N 450	✓	1500	N 450	✓	1500	N 450	✓
		10		1800	825		3000	820	✓	3000	820	✓	3000	820	✓
		11		1800	625		3000	675	✓	3000	625	✓	3000	625	✓
		12		2400	1375		4000	1375	✓	4000	1375	✓	4000	1375	✓
		1	8	1950	625		2000	675	✓	2000	640	✓	2000	640	✓
		2		2400	200		3000	700	✓	3000	200	✓	3000	200	✓
		3		2400	650		3000	650	✓	3000	665	✓	3000	665	✓
		4		2400	450		3000	450	✓	3000	450	✓	3000	460	✓
	1270	5				E½	1400		✓	1400		✓ E	1400		✓
W½	1480			2400	W 875	W½	1600	W 875	✓	1600	W 875	✓ W	1600	W 875	✓
						W½	1900		✓	1900		✓ "	1900		✓
E½		6		2750	E 625	E½	1600	E 675	✓	1600	E 625	✓ E	1600	E 625	✓
						W½	1600		✓	1600		✓	1600		✓
	1380	7		2400	E 1625	E½	1900	E 1675	✓	1900	E 1625	✓ E	1900	E 1625	✓
E½	1020					E½	1500		✓	1500		✓ E	1500		✓
	1020	8		1800	W 350	W½	1000	W 350	✓	1000	W 350	✓ W	1000	W 350	✓
W½	780														
		9		1800	1750		2500	1750	✓	2500	1750	✓	2500	750	✓
		10		1800	650		2500	650	✓	2500	650	✓	2500	650	✓
		11		1800	600		2500	600	✓	2500	600	✓	2500	600	✓
		12		1550			2000		✓	2000	25	✓	2000	25	✓

Explanation of Abbreviations used on this Assessment Roll.

A. D. for amount due.
Add. for addition.
Assd. for assessed.
Assn. for association.
Av. for avenue.
Beg. for beginning.
Bk. for book.
Blk. for block.
Bldg. for building.
Cts. for cents.
Co. for company.
Cont'd for continued.
Cor. for corner.
ditto for the same.
do. for the same.
E. for east or easterly.
Fr. for fraction or fractional.
Ft. for feet.
Imps. for improvements.
Inc. for inclusive.
Int. for interest.
Mtg. for mortgage.
N. for north or northerly

The Last Name Given is the One to Whom Property is Assessed

NAME OF OWNER, At Noon on First Day in January, 1911	NAME OF OWNER, At Noon on First Day in January, 1910	NAME OF OWNER, At Noon on First Day in January, 1909	NAME OF OWNER, At Noon on First Day in January, 1908	MORTGAGES
			John Long	
			John Long	
		R de Leclaire Foster		
		"		
			Medora H Howard	
			Medora H. Howard	
			D. C. Reed	
			Sarah E. Winn	
			Sarah E. Winn	
			Medora H. Howard	
			Medora H. Howard	
			Medora H. Howard	
			John Long	
			John Long	
			W. R. Rogers	
	Harriet A Fairhead Estate		J. S. Fairhead	
	"		J. S. Fairhead	
			A. G. Gassen	
			A. G. Gassen	
	Agnes B Ingle all			
	" " N. 540		Agnes B. Ingle	
	Samuel G Ingle N. 10			
	Samuel G Ingle all			
	Harriet A Fairhead W 50 ft. Lot 11			
		H. P. Newman E 50'	J. S. Fairhead	
		H. P. Newman	H. P. Newman	
		"	Will M. & Jessie R. Gray	
			Augusta Prouty	
		John A. Jones		3797 1484 2793
			U. S. Grant Jr.	
			Minnie Schaffner	2505

The Last Value Given is the Assessed Value for the Present Year.

DESCRIPTION OR BOUNDARY FOR ASSESSMENT	Lot	Block	Value of Real Estate 1908	Value of Improvements 1908	CHECK	Value of Real Estate 1909	Value of Improvements 1909	CHECK	Value of Real Estate 1910	Value of Improvements 1910	CHECK	Value of Real Estate 1911	Value of Improvements 1911	CHECK
	1	9	2050			2500		W	2500		W	2500		W
N. 38 35 ft 1840	2		2400			2310 (3000)		W	2310		W	2310		W
S. 11 05 ft	7					690		W	690		W	690		W
N. 27 60 ft 1075	3		2400	~~635~~		1655		W	1655		W	1655		W
S. 22 60 ft	3			635		1345	635	W	1345	645	W	1345	645	W
	4		2400	850		3000	850	W	3000	900	W	3000	900	W
	5		2650	150		3000	150	W	3000	No	W	3000		W
	6		3300			3800		W	3800		W	3800		W
	7		2400	1250		2800	1750	W	2800	1750	W	2800	1750	W
	8		1810			2000		W	2000		W	2000		W
S 40 76 ft 1475	9		1810	S No 400		1630	S No 400	W	1630		W	1630		W
N 9 24/100 ft 335	9					370	800	W	370	800	W	370	800	W
	10		1810	400		2000	400	W	2000		W	2000		W
S 11 14 ft 404	11		1810			445		W	445	10	W	445	10	W
N 38 86 ft 1406						1555		W	1555		W	1555		W
	12		1700	25		1800	25	W	1800		W	1800		W
	1	10	3300	1250		4000	1150	W	4000	1750	W	4000	1750	W
	2		2650	375		3000	375	W	3500	425	W	3500	425	W
	3		2650	1250		3000	1750	W	3500	1750	W	3500	1750	W
N 5 ft 265	4		2650			300		W	350	40	W	350	40	W
S 45 ft 2 3/4 85						2700		W	3150		W	3150		W
	5		2650	1750		3000	1750	W	3500	1750	W	3500	1750	W
	6		3300			3500		W	4000		W	4000		W
	7		2200	1250		2800	1750	W	3000	1750	W	3000	1750	W
S 40 N 10	8		1450			2000		W	S 40 2000 N 10 500		W	500		W
	9		1450			2000		W	2500		W	2500		W
W 50 E 50	10		1450	90	W 50 E 50	1200	90	W 1000 E 1500	1500	90	W E	1500	90	W E
	11		1450	350		2000	1750	W	2500	1750	W	2500	1310	W
	12		2200	500		2500	800	W	2500	800	W	2500	550	W
	1	11	3300	400		4000	400	W	4250	400	W	4250	400	W
	2		2650	500		3000	500	W	3500	500	W	3500	500	W
	3		2650			3000		W	3500		W	3500		W
	4		2650	7500		3000	7500	W	3500	7500	W	3500	7500	W
	5		2650			3000		W	3500		W	3500		W
	6		3300			4000		W	4500		W	4500		W
	7		2200	1400		3000	1400	W	3000	1400	W	3000	1400	W
	8		1450			2000		W	2000		W	2000		W
	9		1450	50		2000	50	W	2000	50	W	2000	50	W
	10		1450	375		2000	375	W	2000	375	W	2000	375	W
	11		1450			2000		W	2000		W	2000		W
	12		1925	750		3000	750	W	3000	750	W	3000	760	W

Index to Property in Bay View Homestead Addition

The Last Name Given is the One to Whom Property is Assessed

The Last Value Given is the Assessed Value for the Present Year.

NAME OF OWNER, At Noon on First Day in January, 1911	NAME OF OWNER, At Noon on First Day in January, 1910	NAME OF OWNER, At Noon on First Day in January, 1909	NAME OF OWNER, At Noon on First Day in January, 1908	MORTGAGES	DESCRIPTION OR BOUNDARY FOR ASSESSMENT	Lot	Block	Value of Real Estate 1908	Value of Improvements 1908	CHECK	Value of Real Estate 1909	Value of Improvements 1909	CHECK	Value of Real Estate 1910	Value of Improvements 1910	CHECK	Value of Real Estate 1911	Value of Improvements 1911	CHECK
		Heber Ingle	Wm D. Hall			1	12	3300	1750		4000	1750	✓	4000	1750	✓	4000	1750	✓
			Heber Ingle		N/2 1325	2		2650			1500		✓	1500		✓	1500		✓
	Isabel Babcock		Isabella Babcock	4874	S/2 1325	2					1500	2250	✓	1500	2250	✓	1500	2250	✓
	"		Isabella Babcock	4874		3		2650			3000		✓	3000		✓	3000		✓
		M. Matilda Pilling	Marie M. Pilling			4		2650			3000		✓	3000		✓	3000		✓
Edith L Babcock		M. Hall		3130 1100		9		2060			2000		✓	2000		✓	2000		✓
	Isabel Babcock		Isabella Babcock	4874	S/2	10		960			1000		✓	1000	250	✓	1000	250	✓
	Geo. J. Chambers	Geo. J. Chambers	City Property		N/2	10		0			1000		✓	1000		✓	1000		✓
	"	"	City Property		S/2	11		0			1000		✓	1000		✓	1000		✓
			Heber Ingle		N/2	11		900			1000		✓	1000		✓	1000		✓
			Heber Ingle			12		2200	350		2800	350	✓	2800	350	✓	2800	350	✓
			Katherine R. Henley			1	13	1700			2500		✓	2500		✓	2500		✓
						2		1450			2000		✓	2000		✓	2000		✓
			J. Schachtmayer	2463 Rel		3		1450	325		2000	375	✓	2000	600	✓	2000	550	✓
John H Snyder			J. H. Snyder			4		1700			2000		✓	2000		✓	2000		✓
			R. M. Powers			9		1700	75		1600	75	✓	1600	75	✓	1600	75	✓
			Abbie S. Hitchcock			10		1560	40		1600	1000	✓	1600	1000	✓	1600	1000	✓
W. C. Benton			Wm C. Benton	2923 976		11		1500			1600		✓	1600		✓	1600		✓
	Alphonse Friedrich	Mary A. Friedrich	Alphonse Friedrich			12		1700	375		2000	375	✓	2000	380	✓	2000	380	✓
	Katherine Steffen		W. W. Wetzell	2388		1	14	1560	950		2500	950	✓	2500	950	✓	2500	950	✓
						2		1200			2000		✓	2000		✓	2000		✓
		E. Wright Burson				3		1200			2000		✓	2000		✓	2000		✓
Mary L. B. Fletcher 120	M Hall, 1/2 H C Gordon	M Hall 1/2 & H. C. Gordon 1/2			09	4		1200			1120 800		✓	1120 800		✓	800		✓
Ed Fletcher 530	Wm B. Gross 120 ft	James E. Washam 230 ft		3284 1184	2000	4		1200			530 1200	S 40	✓	530 1200	S 40	✓	530 1200	S 40	✓
" all	" all	James E. Wadham				5		1200	200		2000	900	✓	2000	2000	✓	2000	2000	✓
" "	"	"				6		1700			2500		✓	2500		✓	2500		✓
						7		1700	1000		2000	1000	✓	2000	1000	✓	2000	1000	✓
			Alice Fay			8		1200			1600		✓	1600		✓	1600		✓
						9		1200	60		1600	60	✓	1600	60	✓	1600	60	✓
	Mrs A. D. Banta		Angelica D. Banta			10		1200	500		1600	500	✓	1600	500	✓	1600	500	✓
Duncan D McArthur		Laura M. Baker		634 2333		11		1200	400		1600	400	✓	1600	400	✓	1600	400	✓
			Eugene De Burn	2028		12		1500			2000		✓	2000		✓	2000		✓
Geo. D Madden			G. S. Madden			1	15	1925	1250		2200	1750	✓	2200	1790	✓	2200	1790	✓
J. J. Fitzpatrick	John J Fitzpatrick	J. E. Norris	Wm Hall	3244 1163		2		1200			1500		✓	1600		✓	1600		✓
			Minnie Schaffner	2505		3		1200	500		1500	500	✓	1600	500	✓	1600	500	✓
			Geo. A. Garrett			4		1200	1125		1500	1125	✓	1600	1125	✓	1600	1125	✓
		Lizzie Kronert	Lizzie Kronert	3206 1144		5		1200			1500		✓	1600		✓	1600		✓
		"				6		1560	2025		1850	2025	✓	2000	2025	✓	2000	2025	✓
A J Lyon 540	Kuhn Est					7		1500	950		1600	950	✓	1600	950	✓	1600	950	✓
Wm Chambers N 10	"		J. Kuhn Estate			8		1200			1250			1300		530 1040 Wm 260			
Wm Chambers	"					9		1200	750		1250	700	✓	1300	700	✓	1300	775	✓
	R. J. Walsh					10		1200			1250			1300		✓	1300		✓
	Miss A. D. Banta		W. J. Walsh			11		1200	750		1250	750	✓	1300	825	✓	1300	750	✓
			Angelica D. Banta			12		1800	800		2000	800	✓	2000	850	✓	2000	775	✓

Index to Property in Bay View Homestead Addition

The Last Name Given is the One to Whom Property is Assessed

NAME OF OWNER, At Noon on First Day in January, 1911	NAME OF OWNER, At Noon on First Day in January, 1910	NAME OF OWNER, At Noon on First Day in January, 1909	NAME OF OWNER, At Noon on First Day in January, 1908	MORTGAGES
	C.C. Hinman Est.		Estate of C.C. Hinman	
	"			
	"			
			Sarah E. Winn	
			F.A. Garretson	
			F.A. Garretson	
			W.B. Hinson	
			W.B. Hinson	
			W.B. Hinson	
			Chas. A. Chase	
			Chas. A. Chase	
			Mary K. Carter	
Hale & Wolf		G.J. Decker Clinton J. Lester	C.J. Lester E.A. Scott	
L.F. Folda	Elizabeth Howland		Mary K. Carter Elizabeth S. Howland	3070–1054
L.F. Folda Mary M. Comandich	Mary Comandich		Mary K. Carter Mary M. Comandich	1554 571
			G. Edward Tyler	4026 1703
			Mary K. Carter	
	Mary Simpson	Mary Simpson		323 109
			Fannie Rosenfeld	(2513) new
	James R. Dye Maria Douglas	John Douglas	J.R. Dye	
	"	"	Victor Primrose	Und 1/2 1766 und 1/4 643 Und 1/4 1767
	"	"		
		Jennie A. Downs		
	James R. Dye		J.R. Dye	
	"			
	"			
James W. Leonard			J.W. Leonard	
"				

City of San Diego, California. Bay View Homestead

The Last Value Given is the Assessed Value for the Present Year.

DESCRIPTION OR BOUNDARY FOR ASSESSMENT		Lot	Block	Value of Real Estate 1908	Value of Improvements 1908	CHECK	Value of Real Estate 1909	Value of Improvements 1909	CHECK	Value of Real Estate 1910	Value of Improvements 1910	CHECK	Value of Real Estate 1911	Value of Improvements 1911	CHECK
		1	16	1700	750		1700	750		1700	750		1700	750	
		2		1800			1800			1800			1800		
		3		1800	50		1800	50		1800	50		1800	50	
		4		1800			1800	875		1800	875		1800	875	
		5		1800			1800			1800			1800		
		6		2200			2200			2200			2200		
		7		2050	1050		2050	1050		2050	1050		2050	1050	
S 1/2	850	8		1700			850			850			850		
N 1/2	850	8					850			850	800		850	750	
		9		1700	800		1700	800		1700			1700		
S 33 ft	1142	10		1700			1127			1122			1120		
N 17 ft	558	10					578			578			580		
		11		1700			1700			1700			1700		
		12		1450	1150		1450	1150		1450	1150		1450	1175	
		1	17	960			1000			1000			1000	750	
		2		725			800			1200			1200		
		3		600			800			1000			1000		
		4		600			800			1200	700		1200	700	
		5		1200			800			1300			1300		
		6		1700			1600			1800			1800		
		7		900	450		1000	450		1100	450		1100	450	
N. 45 ft	653	8		725	165		720	165		720	165		720	165	
S. 5 ft	72	8					80			80			80		
		9		725	450		800	450		900	450		900	450	
		10		725	400		800	400		900	475		900	475	
		11		725			800			900			900		
		12		360			500			600			600		
		1	18	1700	650		1500	650		1500	650		1500	650	
		2		1200	300		1200	300		1200	325		1200	325	
		3		1200			1200			1200			1200		
		4		1200			1200			1200			1200		
		5		1200	2000		1200	2000		1200	2000		1200	2000	
		6		1510			1500			1500			1500		
		7		960			1200			1200			1200		
		8		785	425		1000	415		1000	415		1000	415	
		9		785	540		1000	550		1000	550		1000	550	
		10		785	725		1000	725		1000	725		1000	725	
		11		785	425		1000	415		1000	415		1000	910	
		12		1700			1200			1200	225		1200		

Index to Property in Bay View Homestead Addition

The Last Name Given is the One to Whom Property is Assessed

NAME OF OWNER, At Noon on First Day in January, 1911	NAME OF OWNER, At Noon on First Day in January, 1910	NAME OF OWNER, At Noon on First Day in January, 1909	NAME OF OWNER, At Noon on First Day in January, 1908	MORTGAGES
		Wm. H. Francis		~~3240~~ 1161
		"		
Mrs. M. A. Thomas	Mrs. M. A. Phillips		Mrs. M. A. Thomas	
		Wm. H. Francis		3240 1161
	Miss A. D. Banta		Angelica D. Banta	
	"			
			Peter Morse	
			Adelaide E. Hubbard	
			C. C. Cabler	~~4464~~ (2108
			C. C. Cabler	~~4464~~ (2108
			Martha E. King	~~95~~ 3799
Mrs. A. J. King			H. R. Bell	~~2605~~ 2420
	George H. Rotnor	Geo. H. Rotnor		
	"	Stella B. Rotnor		
	"	"		
			M. E. Sharman	~~3169~~ 1119
			Orin M. Barnes	
	H. C. Rider		James F. Barnes	
Frank J. Leedy			T. A. Lloyd	
		Walter Starbird et al		
S. D. O'Neal		Caroline A. Clark	Caroline A. Clarke	
			A. B. Diedericksen	~~3567~~ 1358
Ralph L. Conklin et			Carl E. Nichols	2611
			Hermann Pütz	
			Carl E. Nichols	
			C. G. Vreeland	4659
O. K. Bullard	John F. Smith Est.		J. G. B. Nichols	~~4067~~ 1744
			J. F. Smith	
M. A. B. Schwensen			Geo. J. Vreeland	
			Geo. S. Woolsey	
			G. D. Woolsey	
Jas. R. Dye			J. R. Dye	
			Bell M. Bailey	1137 3226
	Harriet E. Baldwin			
	Lois Whitney			
	Ruth B. Anderson	Ruth B. Anderson	R. H. Anderson	3566 1360
C. D. Warde	Curtis D. Waide	Stanley Masewet	J. R. Dye	4627
	O. K. Bullard	Mrs E. E. Spileman	Mary A. Spileman	4719
C. D. Warde	Curtis D. Waide	Stanley Masewet	J. R. Dye	4627 2553
E. F. Henderson		E. F. Henderson	Stanley Masawet	3960 16161

City of San Diego, California. Bay View Homestead

The Last Value Given is the Assessed Value for the Present Year.

DESCRIPTION OR BOUNDARY FOR ASSESSMENT		Lot	Block	Value of Real Estate 1908	Value of Improvements 1908	CHECK	Value of Real Estate 1909	Value of Improvements 1909	CHECK	Value of Real Estate 1910	Value of Improvements 1910	CHECK	Value of Real Estate 1911	Value of Improvements 1911	CHECK
		1	19	1510	600		2000	600	W	2000	600	W	2000	600	W
		2		1200	100		1500	100	W	1500	100	W	1500	200	W
S 1/2 N 1/2	600	3		1200	S 425		750	S 425	W	750	425	W	750	S 425	W
		3					750		W	750		W	750	2250	W
		4		1200	500		1500	500	W	1500	500	W	1500	500	W
		5		1200	350		1500	350	W	1500	350	W	1500	350	W
W. 73 ft	1205	6		156.0	W 375		1575	M 375 W	W	1515	W 650	W	1515	W 650	W
E. 27 ft	355	6			E 425		485	E 475	W	485	E 475	W	485	E 475	W
		7		1100	300		1800	675	W	1800	750	W	1800	750	W
S 121/2 ft	213	8		850			315		W	315		W	315		W
N 37 1/2 ft	637	8			N 210		935	210	W	935	210	W	935	210	W
		9		850	200		1250	200	W	1250	200	W	1250	210	W
		10		850	450		1250	450	W	1250	450	W	1250	750	W
		11		850			1250		W	1250		W	1250		W
		12		1000			1500		W	1500		W	1500		W
		1	20	1500			2000		W	2000		W	2000		W
		2		1200	600		1500	600	W	1500	600	W	1500	600	W
		3		1200	300		1500	300	W	1500	300	W	1500	300	W
		4		1200	215		1500	215	W	1500	215	W	1500	215	W
		9		850	300		900	300	W	1000	300	W	1000	300	W
		10		850	200		900	200	W	1000	200	W	1000	200	W
		11		850	125		900	125	W	1000	125	W	1000	125	W
		12		1020	250		1500	450	W	1500	400	W	1500	400	W
		1	21	975	N 275		1000	N 275	W	1000	330	W	1000	330	W
					S 50			S 50	W	1000		W			
		2		740	35		1000	35	W	1000		W	1000		W
S 33 1/3 ft of N. 100 ft	65	1	22	360	S 445		165	M 500	W	205	500	W	205	500	W
S 50 ft	75	1					250	S 450	W	315	450	W	315	450	W
N 66 2/3 ft.	220	1			N 550		385	N 625 500	W	480	1125	W	480	1125	W
~~S 110 ft~~ S 50 ft	335	2		475			550		W	690		W	350		W
N 50 ft	140	2			N 975		250	N 975	W	310	975	W	310	975	W
N 50 of S 100 ft		2											340		W
S. 75 ft	150	1	23	360			250		W	420		W	420		W
N. 1/2	210	1			N 360		350	N 375 S	W	580	710	W	580	710	W
~~S 113 ft~~ S 43 ft	277	2		360			475 S	15	W 113	370	15	W	370	560	W
N 37 ft	83	2			N 300		125	N 300	of 137	210	300	W	210	300	W
~~N 46 ft of S 113~~ S 110 ft of N 77 ft S 30 ft of X 70 ft of S 113		2							320 ~~of 460~~ 240				240		W
		2							320 of 570 of 113	180			180		W
N. 50 ft	100	1	24	250	N 40		100	N 940	W	200	940	W	200	940	W
S. 30 ft	45						45		W	90	750	W	90		W
N. 50 ft of S. 80 ft	105						105		W	210		W	210	700	W
N. 25 ft	65	2		350			65		W	110		W	110	750	W
S. 125 ft	285				S 260		285	S 260	W	480	S 275	W	480	275	W

The Last Name Given is the One to Whom Property is Assessed

The Last Value Given is the Assessed Value for the Present Year.

NAME OF OWNER, At Noon on First Day in January, 1911	NAME OF OWNER, At Noon on First Day in January, 1910	NAME OF OWNER, At Noon on First Day in January, 1909	NAME OF OWNER, At Noon on First Day in January, 1908	MORTGAGES
David J. Whitesell etal		Carmen Mendelson	L. Mendleson	3664, 3676, 3853
"		"		
"		"		
"		"		
			A. E. Ellis	
	L. Hollington & Ella A. Kimball		Wm Hollington est.	
	"			
Aug. Lofling		A. Lofling		2475 1001
"		"	N. B. Dunton	
		Adolph Thill	Eric Danielson	
	Edna Turner Emblen	Edna Turner Emblen	Edna Turner	4157 1822
		Adolph Thill		3247 1164
	D. C. Rice r/w		Eugene De Burn	
	F. C. Ferris s/w		Frances S. Hazell	
Josephine Morris	S. Abrahamson	John H. Forbes	Mary A. Spileman	595, 3258
E E Spileman	May A. Spileman	Mrs E E Spileman		
Chas A Olmsted E 10		Chas A. Olmsted	Chas A. Olmsted	
" " " W 30		"		
" " all		Chas A. Olmsted		
	Iver B. Iversen		I. B. Iverson	1009
		Lizzie Armstrong	Maud A. Cuff	
		Frances Bill		
	Iver B Iversen		I. B. Iverson	1009
		Lizzie Armstrong	Maud A. Cuff	
		Frances Bill		
	Iver B Iversen		I. B. Iverson	1009
	"		Eugene De Burn	2648
		Lizzie Armstrong	Maud A. Cuff	
		Frances Bill		
	Rebecca M. McKean		A. M. McKean	
	E. J. Louis "	E. J. + Mrs. Valentine Louis		
	Anna M Kelley	Annie M. Kelly		
	Andrew P Lundquist		A. P. Lundquist	3657
			Stella G. Matthews	3602 1394
A M Kelly				
E M D Ryan N 40				
Stella G Matthews S 100				
M D Ryan N 40				
Stella G Matthews S 100				

DESCRIPTION OR BOUNDARY FOR ASSESSMENT	Lot	Block	Value of Real Estate 1908	Value of Improvements 1908	CHECK	Value of Real Estate 1909	Value of Improvements 1909	CHECK	Value of Real Estate 1910	Value of Improvements 1910	CHECK	Value of Real Estate 1911	Value of Improvements 1911	CHECK
	1	1	275	125		300	175	W	300	175	W	300	125	W
	2		275			300		W	400		W	400		W
	3		550			575	75	W	600	750	W	600	750	W
	4		450	500		475	500	W	475	500	W	475	500	W
	1	2	450			475		W	500		W	500		W
	2		550	160		575	160	W	625	160	W	625	160	W
	3		550			575		W	600		W	600		W
	4		450			475		W	500		W	500		W
	1	3	375			400		W	500	100	W	500	Gar. bldg 100	W
	2		500			525		W	700		W	700		W
	3		500			525		W	700		W	700		W
	4		375	225		400	270	W	500	225	W	500	225	W
	1	4	325	75		350	75	W	450	75	W	450	75	W
	2		325			350		W	520		W	520		W
	3		275	225		300	275	W	500	225	W	500	225	W
	4		275	625		300	1750	W	400	1750	W	400	1750	W
	1	5	275			300		W	175 N 225 S	150 N 225 S	W	175 N 225 S	150 N 225 S	W
N/2	113		225 N 100			125 N	100	W	125 N	100	W	125 N	100	W
S/2	112		S 100			125 S	100	W	125 S	100	W	125 S	100	W
	2		225	125		250	175	W	250	125	W	250	140	W
	3		225			250		W	250		W	E½ W30 65 W85		W
	4												130	
	5		110	340		125	340	W	125		W	125		W
S 50 ft of N 100 ft	190	6	550	Indian N 300		190	M 310	W	225	N 300	W	225	N 300	W
S 40 ft	145	1				145		W	170		W	170		W
N. 50 ft		1				215		W	255		W	255		W
S 50 ft of N 100 ft	115	2	325			115		W	130		W	130		W
S 40 ft	65	2				65		W	80		W	80		W
N. 50 ft		2				145		W	165		W	165		W
S 50 ft of N 100 ft of E 10 ft	35	3	300			35		W	35		W	35		W
W 30 ft of N 100 ft	180	3				180		W	180		W	180		W
S 40 ft	55	3				55		W	55		W	55		W
E. 10 ft of N 50 ft		3				30		W	30		W	30		W
		4	275	100		275	100	W	275	100	W	275	100	W
		5	175			175		W	175		W	175		W
		6	300			300		W	400		W	400		W
		7	500	125		500	175	W	700	125	W	700	125	W
		8	500	30		500	635	W	700	675	W	700	675	W
N 40 S 100 N 40 S 100	1911	9	500			500		W	700		W	Exc 180 700 Exc 520 700		W
		10	650	500		650	500	W	850	500	W	Exc 220 630 S 500		W

The Last Name Given is the One to Whom Property is Assessed

The Last Value Given is the Assessed Value for the Present Year.

NAME OF OWNER, At Noon on First Day in January, 1911	NAME OF OWNER, At Noon on First Day in January, 1910	NAME OF OWNER, At Noon on First Day in January, 1909	NAME OF OWNER, At Noon on First Day in January, 1908	MORTGAGES	DESCRIPTION OR BOUNDARY FOR ASSESSMENT	Lot	Block	Value of Real Estate 1908	Value of Improvements 1908	CHECK	Value of Real Estate 1909	Value of Improvements 1909	CHECK	Value of Real Estate 1910	Value of Improvements 1910	CHECK	Value of Real Estate 1911	Value of Improvements 1911	CHECK
	Mary E Mc Cullough	Harry C. McCullough	Mary E. McCullough			1	7	450	450		450	460	✓	450	460	✓	450	460	✓
Alexander M. Paton	Gordon K Crosby	Gordon K. Crosby	E.R. Thompson			2		350			350		✓	350		✓	350		✓
S.L. Stanley			J.C. Hildreth	2547		3		350	250		350	750	✓	350	325	✓	350	325	✓
			Elizabeth E. Jackson			4		350	420		350	400	✓	350	400	✓	350	400	✓
			Adelaide E. Hubbard			5		350			350		✓	350		✓	350		✓
	William B Gross		J.D. Raymond	1152		6		450	625		450	675	✓	500	675	✓	500	625	✓
		Geo. Thill Jr.		4434 (2081)		7		350			350	650	✓	400	700	✓	400	700	✓
	Alexander M. Paton		Joseph Story		1422667	8		275			275		✓	300		✓	300		✓
	"					9		260	300		260		✓	300		✓	300		✓
	Helen H. Painter	Mrs Hurlbut H. Painter	Mrs. H.H. Painter			10		250	375		250	375	✓	300	375	✓	300	375	✓
			J.C. Hildreth	3430 1611		11		240			240	950	✓	300	250	✓	300	250	✓
						12		275			275	350	✓	400	350	✓	400	360	✓
John Peterson		Bessie E. Dorcas	J.F. Escher																
"		"				1	8	550			550		✓	600		✓	600		✓
						2		450			450		✓	550		✓	550		✓
			Chas. F. Stephens			3		450	150		450	150	✓	550	225	✓	550	225	✓
	Daisy L. Strehle		Daisy L. Strehle			4		450	100		450	100	✓	550	100	✓	550	100	✓
Ralph O Smith, Gdn	John F Smith Est		J.F. Smith			5		500			500		✓	600		✓	600		✓
"						6		600			600		✓	700		✓	700		✓
	F.C. Hawes	Ella W. Towes				7		650			650		✓	650		✓	650		✓
	"					8		500			500		✓	500		✓	500		✓
	Jas M Colby	Albert J. Ward	A.J. Ward	2916		9		450	500	✓	450	500	✓	450	500	✓	450	500	✓
			Mrs. J.T. Alace			10		450	550		450	550	✓	450	550	✓	450	550	✓
			George Thill	1532 555		11		450	250		450	250	✓	450	250	✓	450	280	✗
		M. Brazzini				12		550			550		✓	550		✓	550		✓
James J. Burdsal, Est.			Emma L. Cox			1	9	550			550		✓	600		✓	600		✓
"						2		450			450		✓	500		✓	500		✓
Joseph Horkey			Mrs. A.V. Horkey	2838		3		450	150		450	150	✓	500	150	✓	500	150	✓
	Margaret W. Goldthwaite		Mrs. M.W. Goldthwaite	W½ 2210		4		450	110		450	110	✓	500	110	✓	550	110	✓
Frank Hathaway W½	a D. Straw E½	Alonzo D Shaw E½	Mrs. E. Hathaway	W½ 2210	W½	205				E½	250			305		✓	305		✓
Alonzo D Straw E½	a D. Straw E½	Emma Hathaway W½	A.D. Straw			245				W½	200			245		W ✓	300		W ✓
James F Cowley E½	mrs L R W Glenn W½	Alonzo D Straw E½	L.R.W. Glenn	W½ 2573		5		450	W 300	W½	250	300		275		✓	275	W ✓	340
Mrs. L.R.W. Glenn W½	" " "	Mrs L R W Glenn W½	George E. Bird			305				E½	300			325	E ✓	340	325	E ✓	340
		Geo E Bird E½	W.E. Hotchkiss			300				E½	250			250		✓	250		✓
	Henry C. Hotchkiss					250				W½	300			300		✓	300		✓
Agnes B Hill		Laura B. Swain		4504 2140		6		550	W 350	W½	250	500		250		✓	250		✓
Joseph Horkey			Mrs. A.V. Horkey	2838		250				E½	200			200	W ✓	500	200	W ✓	500
"						200													
						7		550			550		✓	600		✓	600		✓
						8		450			450		✓	500		✓	500		✓
						9		450	150		450	150	✓	450	150	✓	450	150	✓
						10		450			450		✓	450		✓	450		✓
						11		450			450		✓	450		✓	450		✓
						12		550			550		✓	550		✓	550		✓

The Last Name Given is the One to Whom Property is Assessed

NAME OF OWNER, At Noon on First Day in January, 1911	NAME OF OWNER, At Noon on First Day in January, 1910	NAME OF OWNER, At Noon on First Day in January, 1909	NAME OF OWNER, At Noon on First Day in January, 1908	MORTGAGES
			Amos Reed	
			Catherine Dupont	
		Alice M. Gillis	Alice M. Gillis	3040 1038
			Sylvia A. Webster	
		Alice M. Gillis		3040 1038
			Sylvia A. Webster	
			Sylvia A. Webster	
		Alice M. Gillis		3040 1038
		"		3040 1038
			Catherine Dupont	
		Mary Bishop	Mrs. Mary Bishop	4345 5x1f 4311 5
		Thalia B. Crowley		3611 W 48 ft
		L. V. Hoover		4242 1902
		"		
Herbert R. Higgins	Herbert R. Higgins		G. C. Arnold	
"				
"			Herbert R. Higgins	
"				
			A. D. Maggiora	
Clara Mc Naul	J. C. Rice		Elsa F. Marston	3296
	W. M. Ziegler		Hattie M. Ziegler	
	Mrs L. A. Gordon	Louise G. Gordon		
Fred M Hamilton & Lee S. Anna L. Kelly			Anna C. Clark	
"				
			Anna C. Clark	
		E. L. Nicholson		2413
	Henry Fletcher W½	Chas Mohnike W½		W½ 2682 1034
		H. D. Warriner E½	H. D. Warriner	
	Henry Fletcher W½	"		W½ 2682 1034
	Hedley Fletcher	Charles Mohnike		1034
	"	"		1034 2682
	"	"		1034
			Wm Siefert	2460 not
Robert E Wise		James E. Wise		
"		"		

The Last Value Given is the Assessed Value for the Present Year.

DESCRIPTION OR BOUNDARY FOR ASSESSMENT		Lot	Block	Value of Real Estate 1908	Value of Improvements 1908	CHECK	Value of Real Estate 1909	Value of Improvements 1909	CHECK	Value of Real Estate 1910	Value of Improvements 1910	CHECK	Value of Real Estate 1911	Value of Improvements 1911	CHECK
		1	10	275			275		W	275		W	275		W
		2		225			225		W	225		W	225		W
		3		225			225		W	225		W	225		W
		4		225			225		W	225		W	225		W
S 25 ft	113	5		225			113		W	113		W	115		W
N. 25 ft		5					112		W	112		W	110		W
		6		275			275		W	375		W	375		W
		7		550	250		550	75	W	550	250	W	550	250	W
S. 25 ft.	225	8		450			225		W	225		W	225		W
N. 25 ft		8					225		W	225		W	225		W
		9		450	450		450	450	W	450	450	W	450	450	W
		10		450	200		450	200	W	450	200	W	450	200	W
		11		450	225		450	225	W	450	225	W	450	225	W
82 ft	330	12		550			20		W	20		W	20		W
N 48 ft		12			Crowley		530	50	W	530	500	W	530	500	W
		1	11	225			225		W	225		W	225		W
		2		110			110		W	125		W	125		W
		3		110			110		W	125		W	125		W
		4		110			110	15	W	125	65	W	125	65	W
		5		110			110		W	125		W	125		W
		6		325			325		W	325		W	325	100	W
		7		275	450		275	450	W	400	450	W	400	450	W
		8		275			275		W	275		W	275		W
		9		275			275		W	275		W	275	150	W
		10		275			275		W	275	150	W	275	150	W
		11		275	150		275	150	W	325	150	W	325	150	W
		12		450			450		W	450		W	450		W
		1	12	550			550		W	550		W 945 55	500 50		W
		2		325			325		W	400		W	400		W
N½	163	3		325 N	200		163		W	163		W	165		W
S½		3					162	200	W	162	S 200	W	160	S 200	W
		4		325			325		W	325		W	325		W
		5		325		W½ E½	125 200		W	125 200		W	125 200		W
E½	195 270	6		450	E 75	E½ W½	190 260	75	W	190 260	E 75	W	190 260	E 75	W
W½		7		550			550		W	550	775	W	550	750	W
		8		375	775		375	775	W	375		W	375		W
		9		375			375		W	375	150	W	375	150	W
		10		375	150		375	150	W	375	150	W	375	150	W
		11		375			375		W	375		W	375		W
		12		500			500		W	500		W	500		W

The Last Name Given is the One to Whom Property is Assessed

The Last Value Given is the Assessed Value for the Present Year.

NAME OF OWNER, At Noon on First Day in January, 1911	NAME OF OWNER, At Noon on First Day in January, 1910	NAME OF OWNER, At Noon on First Day in January, 1909	NAME OF OWNER, At Noon on First Day in January, 1908	MORTGAGES
	✓ James F Wadham			
	"			
	"			
	"			
	"			
J.F. Wadham	"		J.F. Wadham	
"	"			
"	"			
"	"			
"	"			
"	"			
			John E. Lundgren	
H.P. Nelson		W.P. Nielsen		
	William B Gross.		Louisa J. Miller	409+1764
			Winifield S. Hartwell	
	Ida M. Grinnell		E. Pickles	2477
	"			
E E Keck Exo	✓ Mrs C Paris W Leo	Margaret Jolly E 40 ft - Catherine Paris W 60 ft -		
E E Keck Exo	Mrs C Paris W Leo	Margaret Jolly E 40 ft - Catherine Paris W 60 ft -		1391
R.E. Avery	Mrs. R. E. Avery	Regina E. Avery		
			Kate Keck	
			Ellen Bodill	
		Mr. C. Bolbruegge		
		"		
	Helen Kirkelie	Helen Kukelie	Helen Kukelie	1097
	Caroline A Clark	Caroline A. Clarke	Caroline A. Clarke	
Magdalena Forster	Mr. Geo. Forster			
"	"			
	Helen Kirkelie	Helen Kukelie	Helen Kukelie	1097
	Caroline A Clark	Caroline A. Clarke	Caroline A. Clarke	
Magdalena Forster	Mr. Geo. Forster			
	Helen Kirkelie	Helen Kukelie	Helen Kukelie	1097
	Caroline A. Clark	Caroline A. Clarke	Caroline A. Clarke	
			Mary E. Harlow	
			Mary E Harlow	
			Geo. Hansen	3560 2361
			Mrs. L. Schneider	
			Geo. Hansen	W 30 ft 3560 2361
			" "	
			Mrs. L Schneider	
			" "	
			Geo Hansen	

DESCRIPTION OR BOUNDARY FOR ASSESSMENT	Lot	Block	Value of Real Estate 1908	Value of Improvements 1908	CHECK	Value of Real Estate 1909	Value of Improvements 1909	CHECK	Value of Real Estate 1910	Value of Improvements 1910	CHECK	Value of Real Estate 1911	Value of Improvements 1911	CHECK
	1	13	550			550		W	550		W	550		W
	2		375			375		W	425		W	425		W
	3		375			375		W	400		W	400		W
	4		375			375		W	400		W	400		W
	5		375			375		W	400		W	400		W
	6		550			650		W	650		W	650		W
	7		700	1125		700	1125	W	700	1125	W	700	1125	W
	8		550			550		W	550		W	550		W
	9		500	25		500	25	W	500	25	W	500	25	W
	10		500			500		W	500		W	500		W
	11		500			500		W	500		W	500		W
	12		600			600		W	600		W	600		W
	1	14	550			550		W	625		W	625		W
	2		450			450		W	600		W	600		W
	3		500	375		500	375	W	600	375	W	600	375	W
	4		500			500		W	600		W	600		W
	5		550	250		550	250	W	600	250	W	600	250	W
	6		700	500		700	500	W	800	500	W	800	500	W
	7	09 750	750	E 200 W 40.0		E 250 W 450	E 200 W 400	E W60 W W60	E 355 W 645	E W250 W W400	W W60	E 355 W 645	E W250 W W400	W W60
	8	09 550	550	15		W60 330	10	W W60	E 270 W 480		W W60	E 270 W 480		W W60
	9		500	30		500	25	W	600	425	W	600	425	W
N 1/2	225	10	450	N 165		225	N 300	W	225	N 300	W	225	N 300	W
S 1/2	225	10		S 40		225	S 40	W	225	S 40	W	225	S 40	W
		11	375	10		375	10	W	375	10	W	375	10	W
		12	450			450		W	450		W	450		W
S 50 ft of N 100 ft	190	1	650	X 600		190	600	W	235	S 600	W	235	S 600	W
S 50 ft	190	1		⊗ 325		190	325	W	235	S 325	W	235	S 325	W
N. 50 ft		1		540		270	540	W	330	N 540	W	330	N 540	W
N. 50 ft		2				190		W	230		W	230		W
S 50 ft of N 100 ft	155	2	500	X		155		W	185		W	185		W
S 50 ft	155	2		⊗		155		W	185		W	185		W
N. 50 ft of E. 10 ft		3				45		W	55		W	55		W
S 50 ft of E 10 ft of N 100 ft	40	3	500			40		W	45		W	45		W
S 50 ft of E 10 ft	40	3				40		W	45		W	45		W
N. 30 ft	375	3		300		375	300	W	455	W 300	W	455	N 300	W
		4	500			500		W	600	425	W	600	425	W
		5	17.2 ft 210	175		210	425	W	300		W	300		W
		6	240			240	700	W	600		W	600	S 2500	W
		7	1000			1000		W	1200		W	1200	N 200	W
N 40 ft of E 10 ft	60	8	90.0			60		W	80		W	80		W
N 50 ft + S 110 ft of E. 10 ft	840	8		1250		840	2000	W	1120	2000	W	1120		W
S. 110 ft		9				700		W	990		W	990		W
N 40 ft	220	9	850			150	210	W	210	210	W	210	210	W
N. 40 ft	440	10	1100	280		250		W	320		W	320		W
S. 110 ft	880	10		800		850	600	W	1080	S 600	W	1080	S 800	W

Index to Property in Gardner's Add. Addition

The Last Name Given is the One to Whom Property is Assessed

The Last Value Given is the Assessed Value for the Present Year.

NAME OF OWNER, At Noon on First Day in January, 1911	NAME OF OWNER, At Noon on First Day in January, 1910	NAME OF OWNER, At Noon on First Day in January, 1909	NAME OF OWNER, At Noon on First Day in January, 1908	MORTGAGES	DESCRIPTION OR BOUNDARY FOR ASSESSMENT	Lot	Block	Value of Real Estate 1908	Value of Improvements 1908	CHECK	Value of Real Estate 1909	Value of Improvements 1909	CHECK	Value of Real Estate 1910	Value of Improvements 1910	CHECK	Value of Real Estate 1911	Value of Improvements 1911	CHECK
			Edwin H. Wright	2193, 2658, 1860 253	S. 50 ft.	335 240 1	16	1000	S 250		335 S	750 W		400 S	350		400 S	350	
			Blanche H. Martin		N. 130 ft	1					665 N	475 W		800 N	475		800 N	475	
			Blanche H. Martin	2658	W 130 ft	665 460 2		700	N 525		460 N	50 W		590 N	25		590 N	25	
			Edwin H. Wright	2193, 2658, 1860 253	S. 50 ft	2					240			310			310		
			Blanche H. Martin	2658	E 10 ft	175 3		700			175			225			225		
			Alphonse Friedrick	2658	W 30 ft	525 3			W 150		525 W	150		675 W	150		675 W	150	
			Alphonse Friedrick			4		750	50		750	50		900	50		900	50	
						5		400			400			500			500		
			C. H. Lampe			1	17	750	125		750	125		750	175		750	125	
						2		550			550			600			600		
Jeronimo Aleinena N 1/2		Mrs M. A. Danley M. H. McClure S 1/2	Wm Brandis			3		550	40		NE 275 N SE 275 S	200 150		300 N 300 S	200 150		300 N 300 S	200 150	
		Elizabeth Howland E 1/2 William Brandis W 1/2	Mary E. Campbell			4		550			550			600			600		
		" W 1/2 Elizabeth Howland E 1/2	Wm Brandis		W 1/2	250 325 5		575	W 300	E 1/2	325 W 1/2 250			395 305			395 305		
			C. C. Lord		E 1/2	325 6		850	E 300	E 1/2	340 W 560 E	30 300		380 W 620 E	300 300		380 W 620 E	300 300	
G. A. Cliff		F. L. Young	Geo. A. Cliff		S. 33 1/3 ft	300 7		1100	275		800	975		1090	975		1090	975	
		"	F. J. Young	347	N. 16 2/3 ft	800 7					300	700		410	200		410		
			F. J. Young		S. 16 2/3 ft	8			200		250			300			300	200	
			Chas. A. Elmsted	4639	N 33 1/3 ft	500 8		750	N 225		500 W	225		600 N	200		600 N	200	
			Mrs. Jane L. Hammond		S 37 1/2 ft	9		525	S 225		525 S	215		675 S	250		675 S	250	
			Stephen B. Marks		N. 12 1/2 ft	9		175			175			225	275		225	275	
			Stephen B. Marks		S 1/2	325 10		650	S 235		325 S	235		450			450		
			Mary Grenell		N 1/2	325			N 175		325 N	175		450 N	175		450 N	175	
Cornelia G. Hoover	Grace F. Warfield	Mary E. Hare Cornelia G. Hoover	Fred Mathieson	3845 1532 2491		11 12		650 750	175 625		650 750	175 640		900 1250	175 640		900 1250	175 640	
John Stork	Snowflake Baking Co	Ellen M. Hitchcock				1	18	550			550			550			550	350	
"	"	"				2		275			275			300			300	250	
	Hugh J. Baldwin	S. D. Realty Trust Co	H. J. Baldwin			3		200			200			300			300		
	"		Enrica Guadagnini			4		200			200			200			200		
Elizabeth Jackson						5		200			200			200			200		
"						6		450			450			400			400		
	Hugh J. Baldwin		H. J. Baldwin			7		125			125			300			300		
						8		125	200		175	200		175	200		175	200	
Evelyn M. Lamb		Mrs. E. M. Lamb				9		325	125		325	175		325	175		325	175	
Francis Parker		Geo. J. Magley	Geo. J. Magley	1399 3247		10		450	200		450	200		450	200		450	200	
			Mrs. M. A. Smith			11		550	175		550	175		550	175		550	175	
						12		650	300		650	390		650	390		650	390	

Index to Property in Judson's Sub'd of Orange Hill Park Reserve Addition

Judson's Sub of Orange Hill Park Reserve
City of San Diego, California.

The Last Name Given is the One to Whom Property is Assessed

The Last Value Given is the Assessed Value for the Present Year.

NAME OF OWNER, At Noon on First Day in January, 1911	NAME OF OWNER, At Noon on First Day in January, 1910	NAME OF OWNER, At Noon on First Day in January, 1909	NAME OF OWNER, At Noon on First Day in January, 1908	MORTGAGES	DESCRIPTION OR BOUNDARY FOR ASSESSMENT	Lot	Block	Value of Real Estate 1908	Value of Improvements 1908	CHECK	Value of Real Estate 1909	Value of Improvements 1909	CHECK	Value of Real Estate 1910	Value of Improvements 1910	CHECK	Value of Real Estate 1911	Value of Improvements 1911	CHECK
Geo. H. Millard ace.	Geo. H. Millard		C. E. Ellsworth Reginald Herbert C. C. Lord	3868-1554	E. 28 ft	52	1		260		65			100			200		
Emma L Millard					E. 30 ft of W. 72 ft	52	1				70			100	300		200	200	
					W. 42 ft	42	1				125	Ford 400		200 W	400		200 W	400	
						42													
Emma L Millard			C. C. Lord	3868-1554	W. 42 ft	113	2		210		115			125			125		
Geo H Millard ace.	Geo. H. Millard		C. E. Ellsworth		E. 28 ft	103	2		Ellsworth E 225		45	Ellsworth 225		60 E	200		125 E	200	
			Reginald Herbert		E. 30 ft of W. 72 ft	73	2				60			65			60		
						73													
Geo H Millard ace.	Geo H Millard		Reginald Herbert						Herbert W 300										
			C. E. Ellsworth		E 30 ft of W 72 ft	175	3		160		195 W	Herbert 450 W		165			125		
Emma L Millard			C. C. Lord	3868-1554	E. 28 ft	55	3				30			60					
"			C. C. Lord	3868-1554	W. 42 ft	45	3				30 W	Ford 400		125	400		125	400	
Geo H Millard ace.	Geo. H. Millard		Reginald Herbert		W. 42 ft	45	4				95			125			125		
			C. E. Ellsworth		E. 30 ft of W. 72 ft		4		160		35			65			125		
					E. 28 ft		4				30			60					
							5		160		160			250			250		
			E. P. & Mattie Bearns				6		160		160			160			180		
							7		180		110			110			180		
							8		110		110			110			180		
F. B. Naylor			Geo. H. Wiley				9		160		160			160			300		
"							10		110		110			110			275	1825	
"	Edith L. & F. B. Naylor	C. C. Lord					11		110		110			110			275		
"	C C Lord	"	Geo. U. Maywood				12		80		80			150			200		
	"	"					13		80		80			150			250		
	C. H. Julian	"					14		55		55			150			250		
	"	"	George E. Fairbairn				15		260		260			260			500		
	"	"					16		260		260			260			500		
							17		650		650			650			650		
							18		650		650			650			650		
W C Mueller							19		375		375			375			375		
"							20		260		260			260			260		
"			W. M. Shepard				21		260		260			260			260		
"							22		260		260			260			260		
Minnie Y. Mac Lachlan							23		260		260			260			260		
"							24		260		260			260			260		
"							25		290		290			290			290		
"			W. M. Shepard		N 15 ft	210	26		350		210			210			210		
Rodney E. Luscomb			R. E. Luscomb		S 10 ft	140	N				140			140			140		
James W. Muir							27		350		350			350			350		
"			Geo. H. Crippen Inv. Co.				28		400		400			400			400		
"							29		450		450			450			450		
"							30		650		650			650			650		
Rodney E. Luscomb			R. E. Luscomb		C		31		850	25	850	25		850	25		850	25	
"							32		850	350	850	350		850	350		850	350	
		C. C. Lord	C. C. Lord		Unnumbered Lots														
		"			E 50 ft of N 100 ft of S. 200 ft.	Amp. 250 900			3200	Grayson 175	3200 1020	Ford 250		1020	250		1020	250	
		"			S 80 ft of N 180 ft of S. 150 ft.	1280				Lind 250	1450			1450			1450		
					N 50 ft of N. 100 ft	280				Bowman 250	315			315			315		
			E. P. & Mattie Bearns		N 100' of S 200' of N 50 ft	180					290	Grayson 175		200	175		200	175	
			A. S. Parker		E 36 ft of N 50 ft of S 100 ft	440					490	Barker 250		440	250		440	250	
			C. E. Ellsworth		S 100 ft of N. 150 ft.	110					125			175			175		
Geo H Millard ace.	Geo H. Millard	Augustus S. Barker		3230															

Index to Property in Culverwell's Add. Addition

The Last Name Given is the One to Whom Property is Assessed

NAME OF OWNER, At Noon on First Day in January, 1911	NAME OF OWNER, At Noon on First Day in January, 1910	NAME OF OWNER, At Noon on First Day in January, 1909	NAME OF OWNER, At Noon on First Day in January, 1908	MORTGAGES
			Otto Jungk	
			Josephine Chase	
			M. J. Perrin	~~86~~ 39
			C. Wade	
			D. T. Forbes	
L. C. Crose	Douglas T. Forbes			
	C. B. Allen	C. B. Allen		~~888~~
Mason Donaldson		Mason Donaldson		
	Mary J. Creswell		Mrs. M. J. Creswell	
		Christina Costy	Christian Costy	
	Mrs. M. Echenique	Mrs. M. Echenique		~~3383~~ 1236
			A. C. Olsen	~~1434~~
			Mary G. Campbell	
			Friedericke K. Webb	
			Cora B. Sykes	
Mrs. G. Brakenhoff	G. & N. T. Brakenhoff	Mrs. Mary A. Brakenhoff	Nevada T. Brakenhoff	~~273~~ 91
Asa B. Knoles	Asa B. Knowles	Asa B. Knoles et al	Lois D. Knoles	~~2115~~
	Bessie Sibert		H. W. Wilcox	~~64~~ 2767
W. R. Byars		Jeanette S. Thearle		
"	W. R. Byars	W. R. Byers	W. R. Byars	~~650~~
	J. M. Donnell		Martha C. Mitchell	
			Anna B. Paine	
		Olive L. Eddy Orcutt	Mrs. O. E. Orcutt	~~3507~~ 1309
			Mary G. Campbell	
			Matilda Shaffer	
			Matilda Shaffer Guardian	
G. H. Crippen Investles	Bethel Baptist Church		Bethel Baptist Church	
Eric Danielson		Bethel Baptist Church		
			Mary G. Campbell	

City of San Diego, California. Culverwell's Add.

The Last Value Given is the Assessed Value for the Present Year.

DESCRIPTION OR BOUNDARY FOR ASSESSMENT	Lot	Block	Value of Real Estate 1908	Value of Improvements 1908	CHECK	Value of Real Estate 1909	Value of Improvements 1909	CHECK	Value of Real Estate 1910	Value of Improvements 1910	CHECK	Value of Real Estate 1911	Value of Improvements 1911	CHECK
	1	1	1200			1200		✓	1200		✓	1200		✓
	2		950	250		950	750	✓	1050	250	✓	1050	250	✓
	3		875	250		875	250	✓	1000	250	✓	1000	250	✓
	4		875	225		875	975	✓	1000	225	✓	1000	225	✓
	5		820	315		820	315	✓	1000	315	✓	1000	310	✓
	6		975	200		975	225	✓	1050	225	✓	1050	225	✓
	7		975	650		975	650	✓	975	650	✓	975	650	✓
	8		740	400		740	400	✓	800	400	✓	800	400	✓
	9		740	300		740	600	✓	800	600	✓	800	600	✓
	10		740	465		740	465	✓	800	465	✓	800	460	✓
	11		740	125		740	175	✓	800	175	✓	800	175	✓
	12		1000			1000		✓	1000		✓	1000		✓
	1	2	1000			1000		✓	1000		✓	1000		✓
	2		740			740		✓	800		✓	800		✓
	3		740			740		✓	800		✓	800		✓
	4		740			740		✓	800		✓	800		✓
	5		740	450		740	500	✓	800	450	✓	800	450	✓
	6		900	330		900	325	✓	1000	325	✓	1000	320	✓
	7		850	15		850	460	✓	850	460	✓	850	460	✓
	8		600			600			600		✓	600		✓
	9		600	500		600	500	✓	600	500	✓	600	510	✓
	10		600	200		600	200	✓	600	300	✓	600	300	✓
	11		600			600		✓	600		✓	600		✓
	12		900	75		900	75	✓	900	75	✓	900	75	✓
	1	3	700	10		700	10	✓	700	10	✓	700	10	✓
	2		350			350		✓	350		✓	350		✓
	3		350			350		✓	360		✓	350		✓
	4		350			350		✓	350		✓	350		✓
	5		350			350		✓	350		✓	350		✓
	6		550			550		✓	550		✓	550		✓
	7		875			~~875~~ 1150		✓	875	150	✓	875	150	✓
	8		650			650		✓	650		✓	650		✓
	9		650			650		✓	650		✓	650		✓
	10		650	50		650	60	✓	650	75	✓	650	75	✓
	11		650	75		650	75	✓	650	75	✓	650	75	✓
	12		800	75		800	50	✓	800	50	✓	800	50	✓

Index to Property in Culverwell's Add. Addition

The Last Name Given is the One to Whom Property is Assessed

NAME OF OWNER, At Noon on First Day in January, 1911	NAME OF OWNER, At Noon on First Day in January, 1910	NAME OF OWNER, At Noon on First Day in January, 1909	NAME OF OWNER, At Noon on First Day in January, 1908	MORTGAGES
			G. D. Smitha	
W. A. Fisher		G. H. Jones	John E. & W. B. Bradley	
"		"	Mary H. Monroe	3899 1538
			Edward E. Wilson	35-12
John H. Crippen	Grannon Est	Grannon (Est.)		
	Olof Nelson		Olaf Nelson	
	"			
	"			
	"			
				807
G. E. Gabrielson		G. E. Gabrielson		2316
"		"		2316 799
"			Gust Brelin	
Pioneer Truck Co.			Magdalena Knieterer	
"		Pioneer Truck Co.		
	Mrs. M. J. Harmany		Mrs. M. J. Harmany	
	"		Mrs. M. J. Harmany	
	Electric Laundry Co.	Model Laundry Co.	John Kaar	3780 1474, 2858
	" "	"	John Kaar	
		G. E. Gabrielson		2316 799
		"		
			Robert Blair	

The Last Value Given is the Assessed Value for the Present Year.

DESCRIPTION OR BOUNDARY FOR ASSESSMENT	Lot	Block	Value of Real Estate 1908	Value of Improvements 1908	CHECK	Value of Real Estate 1909	Value of Improvements 1909	CHECK	Value of Real Estate 1910	Value of Improvements 1910	CHECK	Value of Real Estate 1911	Value of Improvements 1911	CHECK
	1	4	800			800		W	600		W	1500		
	2		600			600		W	400		W	800		
	3		600			600		W	400		W	800		
	4		600			600		W	400		W	800		
	5		600			600		W	600		W	800		
	6		750			750		W	750		W	1000		
	7		375			375		W	375		W	1200		
	8		250			250		W	250		W	1000		
	9		250			250		W	250		W	1000		
	10		250			250		W	250		W	1000		
	11		250			250		W	250		W	1000		
	12		350			350		W	700		W	1500		
						5675			5225			12400		
	1	5	950	600		1000	600	W	1400	600	W	1400	600	W
	2		700			750		W	1000		W	1000	1625	W
	3		700			750		W	1000		W	1000		W
	4		700	135		750	135	W	1000	135	W	1000	140	W
	5		500	140		550	140	W	600	140	W	600	140	W
	6		325	125		325	125	W	375	125	W	375	525	W
	7		350	400		350	400	W	450	400	W	450	780	W
	8		350			350		W	450		W	450		W
	9		350			350		W	350		W	500		W
	10		500	50		500	50	W	500	50	W	650		W
	1	6	475	90		475	90	W	500	115	W	600	40	W
	2		340			340	75	W	400	85	W	450	Omit	W
	3		340			340		W	340		W	450	40	W
	4		340	50		340	50	W	340	50	W	450	50	W
	5		340			340	15	W	340	15	W	400	210	W
	6		460			460		W	500		W	500		W
W½	263	7	525			765		W	350		W	350		W
E½	262			E 450			450	W	E 350	450	W	350	450	W
		8	500			500		W	700		W	700		W
		9	460	200		460	200	W	700	200	W	700	200	W
		10	550	235		550	235	W	800	460	W	800	460	W
	E½ 5	7	300			300		W	300		W	300		W
	E½ 6		475			475		W	475		W	475		W

Explanation of Abbreviations used on this Assessment Roll.

A. D. for amount due.
Add. for addition.
Assd. for assessed.
Assn. for association.
Av. for avenue.
Beg. for beginning.
Blk. for book.
Blk. for block.
Bldg. for building.
Cts. for cents.
Co. for company.
Cont'd for continued.
Cor. for corner.
ditto for the same.
do. for the same.
E. for east or easterly.
Fr. for fraction or fractional.
Ft. for feet.
Imps. for improvements.
Inc. for inclusive.
Int. for interest.
Mtg. for mortgage.
N. for north or northerly

Index to Property in Culverwell's Add, Addition

The Last Name Given is the One to Whom Property is Assessed

NAME OF OWNER, At Noon on First Day in January, 1911	NAME OF OWNER, At Noon on First Day in January, 1910	NAME OF OWNER, At Noon on First Day in January, 1909	NAME OF OWNER, At Noon on First Day in January, 1908	MORTGAGES
		James A. Bonner	Daniel Schuyler	
		"		
			Alfred Danke	2485
C.W. Goodwin	M. Steinmetz		A.L. Acuna	
	Joseph M. Chapman	C.M. Reinhardt	J.M. Chapman	
	Hattie E Vinsel Est.		Harriet E. Vinsel	
			J.D. Lane	2660
		L.N. Skinner	L.N. Skrum	
			S.M. Marshall	
L.V. Hoover			S.M. Marshall	
"			Robert Begovich	
			Robert Begovich	
			H.W. Wilcox	
		N.W. Wilcox	John P. McCluskey	2787
			Geo. W. Marsh	
D.H. Daniels	N.D. Daniels E 75'		Harriet D. Daniels	3345-1216
			Geo. Ogden	
			H.W. Wilcox	2583
			J.W. Kreiss	1855-698
			John Jr. Lee	
			Geo. W. Marsh	
			H.W. Wilcox	4016-2348
			Kate Purcell	
Wm F. Christopher	W.F. Christopher		Wm F. Christopher	
			Thos. J. Johnson	2063
	Bertha L. Brown		Chas A. Bradt	
	"		C.B. Brown	
	Hugh J. Baldwin		H.J. Baldwin	
	"			
		Agnes McClellar Brunton		2610-848
			Mary J. Bradley	3764 2387
	S.P. Donnell		Wm Minnie Hare	1001, 3680
	S. Smith		Ioki Smith	

The Last Value Given is the Assessed Value for the Present Year.

DESCRIPTION OR BOUNDARY FOR ASSESSMENT	Lot	Block	Value of Real Estate 1908	Value of Improvements 1908	CHECK	Value of Real Estate 1909	Value of Improvements 1909	CHECK	Value of Real Estate 1910	Value of Improvements 1910	CHECK	Value of Real Estate 1911	Value of Improvements 1911	CHECK
	1	7	275			275		W	275		W	275		W
	2		230	110		230	110	W	230	110	W	230	110	W
	3		230			230		W	230	-	W	230		W
	4		230			230		W	230		W	230		W
	5		375			375		W	375		W	300		W
	6		290			290		W	290		W	290		W
	7		290	50		290	50	W	290	50	W	290	50	W
	8		290	90		290	90	W	290	90	W	290	90	W
	9		475	375		475	375	W	475	375	W	475	375	W
	10		475	150		475	150	W	475	150	W	475	150	W
	11		300	125		300	175	W	300	750	W	300	750	W
	12		300			300			300		W	300		W
	13		300	310		300	310	W	300	310	W	300	310	W
	14		325	250		325	250	W	325	250	W	325	250	W
6.20 ft Lot 15 W. 5 ft	15		300			240		W	240		W	240		W
			60			60		W	60		W	60		W
	16		325	75		325	75	W	325	75	W	325	75	W
	1	8	800			800		W	800		W	800		W
	2		575			575		W	575		W	575		W
W. 25 ft S. 75 ft	3		575			100		W	100		W	100		W
						475	300	W	475	300	W	475	300	W
	4		575	300		575	975	W	575	900	W	575	900	W
	5		575			575		W	575		W	575		W
	6		800			800		W	800		W	800		W
	7		925			925		W	725		W	725		W
	8		625			625		W	625		W	625		W
	9		625			625	850	W	625	850	W	625	850	W
	10		625			625	1000	W	625	1025	W	625	1025	W
	11		625			625		W	625		W	625	475	W
	12		900			900		W	900		W	900		W
	1	9	900	200		900	900	W	1000	200	W	1000	200	W
	2		575	400		575	400	W	800	400	W	800	400	W
	3		575			575		W	800		W	800		W
	4		575	450		575	450	W	800	450	W	800	450	W
	5		575			575		W	800		W	800		W
	6		850			850		W	1000		W	1000		W
	7		850			850		W	800		W	800		W
	8		575	250		575	950	W	600	250	W	600	250	W
	9		575	120		575	115	W	600	115	W	600	110	W
	10		575	310		575	300	W	600	300	W	600	300	W
	11		575	200		575	210	W	600	200	W	600	200	W
	12		850	525		850	525	W	850	525	W	850	525	W

Index to Property in Culverwell's Add. Addition

The Last Name Given is the One to Whom Property is Assessed

NAME OF OWNER, At Noon on First Day in January, 1911	NAME OF OWNER, At Noon on First Day in January, 1910	NAME OF OWNER, At Noon on First Day in January, 1909	NAME OF OWNER, At Noon on First Day in January, 1908	MORTGAGES
		G. W. Morehouse		
	James F. Barnes	Marina Blaske	Marina G. de Blaske	~~849~~
	A. D. Baughman	C. W. Baughman		2478
A D Baughman	A. G. Allen			
"	R E Traver E½			
		M. A. Traver E½		
		H. L. Rickey W½	H. L. Rickey	~~424~~ W½ 2054
		"	M. A. Traver	~~Land Trf 6/6 11537~~
	R. E Traver E½	M. A. Traver E½		
	John Rising		Charles Callaghan	~~927~~ 2409
		Emily S. King	Howard F. King	~~474~~
			Thos. J. Johnson	
	M. F. Heller		Mathias F. Heller	
	"			
E D Streicher		Edwd Streicher	Ed Streicher	
		Morris Philbrook		
	S Henry Barthol	Sara H. Barthol	Henry Barthol	
		Esther Rosenblum		
Mrs E. Johnson		Mrs W S Hasking W½		
	Jennie L Chadwick E½	Chas T. Chadwick E½		
	" " "	"		
		Mrs. W. S. Hasking W½		
		Clara Campion E½		
	a Butsch W½	Gordon Butsch W½	Emily C. Butsch	
	" "	"		
		Clara Campion E½	Eldra Campion	
	Mrs. M. J. Wescott			~~811~~ ~~2500~~ Rel
		Ruth E. Powell	Nathan A. Eaton	~~2454~~
		Arnold Smith		~~2473~~
			Charlotte L. Castle	
Homer La Chapelle, et al	Joseph La Chapelle Est	Ed. C. Cribb		
"	"	"		
			Arnold Smith	~~3440~~
Ulysses G. Stewart			U. G. Stewart	
	Peter Millern	U. G. Stewart	Pete Millern	
	Frederick N. Tuttle		F. N. Tuttle	
Matilda J. Anderson	Matilda Anderson		Matilda J. Anderson	~~914~~, 2546, ~~3723~~
J. H. Glenn		Zulette S. Barber		
Geo. " A. Elyne		J. H. Glenn		
			G. A. Elyne	~~3505~~
Clarence R. Lathrop		Kate G. Barstow	Kenneth G. Barstow	
			Mary A. Flavin	

City of San Diego, California. Culverwell's Add.

The Last Value Given is the Assessed Value for the Present Year.

DESCRIPTION OR BOUNDARY FOR ASSESSMENT	Lot	Block	Value of Real Estate 1908	Value of Improvements 1908	CHECK	Value of Real Estate 1909	Value of Improvements 1909	CHECK	Value of Real Estate 1910	Value of Improvements 1910	CHECK	Value of Real Estate 1911	Value of Improvements 1911	CHECK
	1	10	650	150		700	150	W	1050	300	W	1050	400	W
	2		475	125		500	125	W	900	125	W	900	125	W
	3		475			500		W	900		W	900		W
	4		475			500		W	900		W	900		W
N½	5	210	475	300	W	475	300	W	530	300	W	630	300	W
		375							270			270		
		265				350			535			535		
S½	6	425	800	300	E	500	300	E	765	300	E	765	300	E
	7		650	75		700	80	W	1000	75	W	1000	75	W
	8		475	175		500	175	W	750	175	W	750	175	W
	9		475	160		500	160	W	750	160	W	750	160	W
	10		475			500		W	750		W	750		W
	11		475	250		500	250	W	750	250	W	750	250	W
	12		600			650		W	850		W	850		W
	1	11	650			650	1000	W	1300	1000	W	1300	1000	W
	2		550	100		550	100	W	700	100	W	700	100	W
	3		550	200		550	200	W	750	200	W	750	200	W
	4		475	200		475	200	W	650	200	W	650	200	W
	5		700		W½	300		W	345		W	345		W
					E½	400		W	455		W	455		W
					E½	400		W	550		W	550		W
	6		950		W½	400		W	400		W	400		W
					E½	550		W	455		W	455		W
N½	7	500	850	85	W	500	125	W	645	125	W	745	125	W
		350				375			500			500		
S½	8	250	600	210	E	225	210	E	300	210	E	300	210	E
	9		410	125		410	125	W	800	125	W	800	125	W
	10		460	100		460	100	W	1000	100	W	1000	100	W
	11		460	125		460	125	W	1000	125	W	1000	125	W
	12		575			575		W	800		W	800		W
	1	12	750			750		W	1000		W	1000		W
	2		575			575		W	750		W	750		W
	3		575	200		575	200	W	750	200	W	750	200	W
	4		575			575		W	750		W	750		W
	5		575			575		W	750		W	750		W
	6		850	250		850	200	W	1000	200	W	1000	200	W
	7		950	225		950	350	W	950	400	W	950	400	W
	8		750			750		W	750		W	750		W
	9		750			750		W	750	L.I. W (25)	W	750	(25)	W
	10		750	500		750	500	W	750	500	W	750	500	W
	11		750	250		750	250	W	850	250	W	850	250	W
	12		950			950		W	1000		W	1000		W

Index to Property in Gulverwell's Add. Addition

The Last Name Given is the One to Whom Property is Assessed

The Last Value Given is the Assessed Value for the Present Year.

NAME OF OWNER, At Noon on First Day in January, 1911	NAME OF OWNER, At Noon on First Day in January, 1910	NAME OF OWNER, At Noon on First Day in January, 1909	NAME OF OWNER, At Noon on First Day in January, 1908	MORTGAGES	DESCRIPTION OR BOUNDARY FOR ASSESSMENT	Lot	Block	Value of Real Estate 1908	Value of Improvements 1908	CHECK	Value of Real Estate 1909	Value of Improvements 1909	CHECK	Value of Real Estate 1910	Value of Improvements 1910	CHECK	Value of Real Estate 1911	Value of Improvements 1911	CHECK
Frank Mertzman			Frank Mertzmann			1	13	950			1000		W	1250		W	1250		W
Clarence Galmiter						2		750			800		W	1000		W	1000		W
John A Snyder						3		750			800		W	1000		W	1000	150	W
"						4		750			800		W	1000		W	1000		W
"						5		750			800		W	1000		W	1000		W
"			J.A. Snyder			6		950			1000		W	1300		W	1300		W
"						7		950			1000		W	1000		W	1000		W
"						8		750			800		W	800		W	800		W
"						9		750			800		W	800		W	800		W
			Frank Mertzmann			10		750			800		W	800		W	800	90	W
						11		750			800		W	800		W	800		W
						12		950			1000		W	1200		W	1200		W
			S.E. Gaskill			1	14	900			900	675	W	900	775	W	900	775	W
						2		700	750		700	100	W	700		W	700		W
		M. Pedot				3		700	85		700	85	W	700	125	W	700	125	W
		"	M. Pedat			4		700	90		700	90	W	700	90	W	700	90	W
		"				5		700	200		700	200	W	700	200	W	700	200	W
						6		950			950		W	950	200	W	950	200	W
			S. E. Webb			7		650	75		650	75	W	650	75	W	650	75	W
						8		475			475		W	475	10	W	475	10	W
		J.A. & Elizabeth B. Buckner	J. A. Buckner			9		475	160		475	160	W	475	160	W	475	160	W
			Magdalena Kusterer			10		475	100		475	100	W	475	100	W	475	100	W
	Kaar & Wright	George S. Kaar & F. F. Wright	Helen Abernethy	3983 1667		11		475			475		W	475		W	475		W
	"	"				12		650	400		650	400	W	650	400	W	650	400	W
	Hamilton Bros agts		Hamilton Bros.	4432 2082		1	15	475	Hamilton 1125		475	1125	W	500	1125	W	500	1125	W
	"		Hamilton Bros.			2		410			360		W	360		W	410		W
		George Gerhard				(2)					50		W	50		W	—		W
Geo. Gerhard		"				3		440	235		440	235	W	440	235	W	440	240	W
Mattie Bearns	George Gerhard E 4ft	Mattie Bearns	E.P. & Mattie Bearns			4		460	250		460	E 30	W	490 E 45	300	W	450	540	W
H. R. Emerling	Mattie Bearns W 36ft.		E.P. & Mattie Bearns			5		410			50	W 250	W	E 440 W 220	250	W	320	250	W
	" " E 14 ft.	H R " Emerling all E 6 W				(5)			W 250	E	360	W 25	W	W 440 W 190	250	W	—		W
		Mattie Bearns	E.P. & Mattie Bearns			6		440			440	15	W	500	40	W	500	40	W
	Catherine V. Dalton		Valentine Ehrhardt		E 5 ft	7		440			55		W	65		W	65		W
			Katherine A. Dalton		W 35 ft	7			75		385	90	W	435 W	90	W	435 W	90	W
			Valentine Ehrhardt		W 1/2	8		440			220	150	W	225	150	W	225	150	W
			Daniel Voeltzel		E 1/2						220		W	225		W	225		W
			Daniel Voeltzel			9		375	120		375	120	W	375	120	W	375	320	W
						10		450			450		W	450	200	W	450		W

all Plat below 1911

E 35 ft (1910 E. 34 ft)
N. 5 ft (1910 N. 6 ft
(1910 E. 4 ft
" N. 36 ft)
6x W. 25 ft (1910 E. 14 ft)
N. 25 ft " N. 11 ft 9 in)

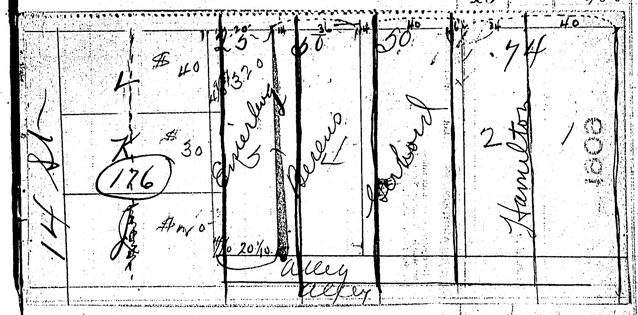

Index to Property in Culverwell's Add. Addition

City of San Diego, California. Culverwell's Add.

The Last Name Given is the One to Whom Property is Assessed

NAME OF OWNER, At Noon on First Day in January, 1911	NAME OF OWNER, At Noon on First Day in January, 1910	NAME OF OWNER, At Noon on First Day in January, 1909	NAME OF OWNER, At Noon on First Day in January, 1908	MORTGAGES
			W. S. Norris.	
	Hattie L Rutter		Mrs. H. L. Rutter	
	"		Mrs. H. L. Rutter	
		Herman Welisch		
		"		
		"		
		Naumann & Rosenfeld		384 1576
			Helen C. Ames	1474
		Naumann & Rosenfeld		Sep 6 in 384 1576
Helen C Ames	Martin & John Loperena		Helen C. Ames	1474
"	"			
		A. W. Van Wagoner	Clara Black	
		Eliza Engler	J. Engler	
		A. W. Van Wagoner	Fannie Powers	
			Nettie L. Smith	4605 2286
J A Leal		Eliza Engler	J. Engler	
			Mary W. Jones	
		James Riedy	A. J. Rhedy	Rel 1/3 4629 and 1/3 2208
F. N. Hamilton	Charles Vallin	R. G. Vallin		3634 (247) Rel
Frank B. Dupree	Hugh J. Baldwin		Florence A. Rood	
	"		H. J. Baldwin	
Louis Almgren, Jr.			Lute Bowman	2267 3443
Chester Bidwell		Geo. M. Bidwell	Chester Bidwell	
	S. F. Williams		Jessie M. Williams	623, 2551,
		Gustave Lorion	Gustave Lorian	
		D. E. Martin	David Senter Martin	242
		"		
			C. A. Scott	
			Wm. P. Bunker	529 173
		G. F. Albrecht	J. F. Albrecht	
	Frederick N. Tuttle		F. N. Tuttle	
	"			
			W. M. Healy	
			W. M. Healy	
			Seventh Day Adventist Church	

The Last Value Given is the Assessed Value for the Present Year.

DESCRIPTION OR BOUNDARY FOR ASSESSMENT		Lot	Block	Value of Real Estate 1908	Value of Improvements 1908	CHECK	Value of Real Estate 1909	Value of Improvements 1909	CHECK	Value of Real Estate 1910	Value of Improvements 1910	CHECK	Value of Real Estate 1911	Value of Improvements 1911	CHECK
		1	16	450	35		450	35	W	450	35	W	450	40	W
		2		350			350		W	350		W	350		W
		3		440			440		W	440		W	440		W
		4		440	390		440	390	W	440	390	W	440	390	W
		5	38.5 ft	440			440		W	440		W	440		W
		6		15			15		W	15		W	15		W
		7		15			15		W	15		W	15		W
		8		15			15		W	15		W	15		W
		9		15			15		W	15		W	15		W
		10		15			15		W	15		W	15		W
		1	17	950	250		950	950	W	950	250	W	950	250	W
N 1/2 S 1/2	375	2		750			375		W	375		W	375		W
		2					375		W	375		W	375		W
		3		750			750		W	750		W	750		W
		4	26 ft	250			Demo 250		W	250		W	250		W
		5	26 ft	250			250		W	250		W	250		W
N 26 ft 4 in S 23 ft 8 in	375	6		750			400	250	W	400		W	400		W
		6					350		W	350		W	350		W
		7		750			750	250	W	750	250	W	750	250	W
		8		950	250		950		W	950		W	950		W
E 60 ft of N 33 1/2 ft		1	18	950	150	NE Block	1000 500	100	W	500	100	W	500	100	W
S 16 ft 2 in	475	1		265			280		W	280		W	280		W
W. 40 ft of N 33 1/2 ft.	210	1					220	50	W	220	50	W	220	50	W
S 32 1/2 ft.	504	2		775	S 110		520	100	W	520	100	W	520	100	W
N 17 1/2 ft	271				N 100		280	100	W	280	100	W	280	100	W
		3		775			800	115	W	800	115	W	800	110	W
		4	26 ft	250			300		W	300		W	300		W
		5	26 ft	250	150		300	150	W	300	150	W	300	750	W
		6		775	150		800		W	800		W	800		W
		7		775	100		800	500	W	800	500	W	800	500	W
		8		950	400		1000		W	1000		W	1000		W
		1	19	850	200		850	500	W	1000	500	W	1000	500	W
		2		575			575		W	800	15	W	800	10	W
		3		575	300		575	340	W	800	340	W	800	340	W
		4		225	300		225	300	W	275	300	W	225	300	W
		5		240	250		240	125	W	240	(125)	W	240	225	W
		6		750			750	250	W	750	250	W	750	250	W
		7		750			750		W	750		W	750		W
		8		950			950		W	950		W	950		W
		1	20	950	275		950	275	W	1100	275	W	1100	275	W
		2		700	300		700	300	W	800	300	W	800	300	W
		3		700			700		W	800		W	800		W
		4		240			Ja 240		W	240		W	240		W
		5		220	40		220	40	W	250	40	W	250	40	W
		6		575			575		W	850		W	850		W
		7		575	25		575	900	W	850	200	W	850	200	W
E 57 ft N 63 ft	275	8		850	E 200		275		W	350		W	350	550	W
					OW 250		0	(250)	W ex	650	C H 250 ex	W	650	250	W

The Last Name Given is the One to Whom Property is Assessed

NAME OF OWNER, At Noon on First Day in January, 1911	NAME OF OWNER, At Noon on First Day in January, 1910	NAME OF OWNER, At Noon on First Day in January, 1909	NAME OF OWNER, At Noon on First Day in January, 1908	MORTGAGES	DESCRIPTION OR BOUNDARY FOR ASSESSMENT	Lot	Block	Value of Real Estate 1908	Value of Improvements 1908	CHECK	Value of Real Estate 1909	Value of Improvements 1909	CHECK	Value of Real Estate 1910	Value of Improvements 1910	CHECK	Value of Real Estate 1911	Value of Improvements 1911	CHECK
	Alice Locke	Mrs. Alice Locke				15	A	250			300		✓	500		✓	500		✓
			Emma Jahn		6. 60 ft 145 ~~155~~	6		200	E 400		160	E 400	✓	290	400	✓	290	400	✓
		Geo. J. Chambers			W 70 ft	6					90		✓	160		✓	160		✓
			James P. Haddock	3475 ~~W 75 ft 1855~~ E 1/2-1655		1	B	1200	500		1300	500	✓	1500	500	✓	1500	500	✓
			Chas. A. Smith	3255 1187	E 1/2 500	2		1000	E 875		1750	875	✓	700	E 875	✓	700	E 875	✓
		A. M. Horoff.	S. M. Myers	1848	W 1/2 500	2			W 450		550	450	✓	700	W 450	✓	700	W 450	✓
		Josie Lee Thomas	Josie Lee Pirrell	3227 3165	W 1/2 500	3		1000	W 515		1550	515	✓	700	W 515	✓	700	W 570	✓
			Chas. A. Smith		E 1/2 500	3					550		✓	700		✓	700		✓
W. T. Laird	Catherine Butterworth	Ada M. Lusted	W. J. Lusted	3121 4019 1093 1697	W 1/2 600	4		1200	W 500		650	500	✓	700	W 500	✓	700	W 500	✓
Anna M White			John Peterson	2845	E 1/2 600	4			E 1000		650	1000	✓	700	E 1000	✓	700	E 1000	✓
		Rebecca Schiller	Celia Schiller		E 1/2 650	5		1300			1700		✓	700		✓	700		✓
		Mary Powell			N 1/2	5					700		✓	700		✓	700		✓
		Rebecca Schiller	Celia Schiller		E 1/2 900	6		1600			850		✓	800		✓	850		✓
		Hannah Shawbert	Geo. Houck	3854 1540	W 1/2 700	6					850	900	✓	800	W 900	✓	850	W 900	✓
	Rosalie M. Jones		Mrs. A. H. Jones			1	C	1800	260		1900	260	✓	1700	250	✓	1900	250	✓
			Samuel J. Davis	2225 1504 62 3112		2		1425	450		1500	450	✓	1500	450	✓	1500	450	✓
						3		1525	700		1600	700	✓	1500	700	✓	1600	700	✓
			Grant Conard			4		1700	25		1800	25	✓	1500	25	✓	1800	25	✓
						5		1850			1900		✓	1500		✓	1900		✓
						6		2350	1500		2400	325	✓	1800	3250	✓	2400	3250	✓
J. P. Converse	Harriett M. Davis Est					1	D	2350			2400		✓	2000		✓	2400		✓
"	"		Mrs. H. M. Davis			2		1950	2000		2000	2000	✓	1700	2000	✓	2000	2000	✓
"	"					3		1950			2000		✓	1800		✓	2000		✓
		C. S. Alverson	Carey S. Alverson		W 68 ft of S 111 ft. 215	4		1950	W 500		2225		✓	215		✓	225		✓
Gordon L Gray		Ed. Fletcher E 82'		6/2 172	E-82 ft	4			E 1000 E82'		1115	E 1000	✓	1060	E 1000	✓	1115	E 1000	✓
		Anna M. Webster		N 39 ft of W 68 ft 2915	N. 39 ft of W. 68 ft.	4					660	W. 500	✓	625	W 500	✓	660	W 500	✓
		C. S. Alverson	Carey S. Alverson		W 68 ft of N 1/2 2000. 09 435	5		1950	Alverson 300		450	300	✓	445	300	✓	450	300	✓
		Frank A Salmons	Hazel W. Salmons		S 1/2 of S 1/2 540	5					550		✓	540		✓	550		✓
Gordon L Gray	Elsie C Fisher w/s W. Fisher	Ed. Fletcher		E 1/2 of N 1/2 172	E 1/2 of N 1/2 W 40 ft of S 1/2 E 35 1/2 ft W 75 ft of S 1/2 *	5				E 1/2 N W	470		✓	Equity 505 W 40 300 E 35 210		✓	505 315 230		✓
		Wm. H. Fisher				5				W 1/2 N E	530		✓			✓			✓
	Elsie C Fisher w/s W. Fisher	Ed Fletcher				5					50		✓						
		Frank A. Salmons	Hazel W. Salmons		E 1/2 1415 W 40 ft E 35 1/2 ft W 75 ft (see above) *	6		2600	E 1000 E 1/2		1450	E 1000	✓	1210	E 1000	✓	1450	E 1000	✓
		Wm. H. Fisher				6			W 55.0 W 1/2		1250	W 55.0	✓	W 1/2 W 600 E 35 400	W 1/2 250	✓	470	W 1/2 250	✓
Verdi I. Converse	T. P. Converse					1	E	2600	700		2700	700	✓	2250	700	✓	2700	700	✓
"	"		T. P. Converse			2		1850			1900		✓	1900		✓	1900		✓
"	"					3		1550	25		1600	75	✓	1800	25	✓	1800	25	✓
		Richard L. Newcomb	W. C. Harland	4406	E 1/2 625	4		1250			1300 650		✓	900		✓	900		✓
			Mary W. Jones		W 1/2 625	4			W 300		650	W 300	✓	900	W 300	✓	900	W 300	✓
John P Cantlin		Olive L. Eddy Orcutt	Mrs. O. L. Orcutt	124 47 1/2	S 15 ft W 1/2 165	5		1200	W 150		1500 195		✓	270		✓	270		✓
			J. P. Cantlin	3034	E 1/2 660	5					650	E 750	✓	900	E 790	✓	900	E 800	✓
		Robt. D. Lane		N 35 ft of W 75 ft 3314 1196	N. 35 ft of W 1/2	5					455	W 150	✓	630	W 150	✓	630	W 150	✓
		Olive L. Eddy Orcutt	Mrs. O. L. Orcutt	124 47 1/2	W 1/2 740	6		1550	W 60.0		1600 760	W 450	✓	950	W 450	✓	950	W 450	✓
John P Cantlin			J. P. Cantlin		E 1/2 810				E 1125		840	E 1125	✓	1050	E 1125	✓	1050	E 1125	✓

The Last Name Given is the One to Whom Property is Assessed

The Last Value Given is the Assessed Value for the Present Year.

NAME OF OWNER, At Noon on First Day in January, 1911	NAME OF OWNER, At Noon on First Day in January, 1910	NAME OF OWNER, At Noon on First Day in January, 1909	NAME OF OWNER, At Noon on First Day in January, 1908	MORTGAGES	DESCRIPTION OR BOUNDARY FOR ASSESSMENT	Lot	Block	Value of Real Estate 1908	Value of Improvements 1908	CHECK	Value of Real Estate 1909	Value of Improvements 1909	CHECK	Value of Real Estate 1910	Value of Improvements 1910	CHECK	Value of Real Estate 1911	Value of Improvements 1911	CHECK
			Schas L. Good			1	F	1850	1000		1900 1900	1000	W	2000	1000	W	2000	1000	W
			Schas L. Good		E/2 775	2		1550			800 1600		W	850		W	1950		W
			Mary E. Chapman		W/2 775	2			W 410		800	W 410	W	850	W 410	W	850	W 410	W
			E.W. Hadley			3		1550	450		1600	450	W	1600	450	W	1700	450	W
			E.W. Hadley		W/2 775	4		1550			800		W	800		W	850		W
Edwin W. Ecker		E.W. Ecker	Edwin W. Ecker	198	E/2 775	4					800		W	800	E 250	W	850	E 50	W
Edwin W Ecker E/2		Lynn Boyd W/2 E.W. Ecker E/2	Edwin W. Ecker	6443 1913, 4636,	E/2 800	5		1550	E 425	E/2	1800	E 450	W	850	E W300	W	850	E W300	W
" " " "		Lynn Boyd W/2	Lynn Boyd		950 750					E/2	1000		W	1055	W W350	W	1055	W W350	W
					W/2 900	6		1850	W 350	W/2	900	W 350	W	945	E W425	W	945	E W425	W
	Sarah M. Utt		Utt Investment Co.	2664		1	G	1850			1900		W	2000		W	2000		W
	"					2		1450			1500		W	1600		W	1600		W
	"					3		1450			1500		W	1600		W	1600		W
	nellie a armstrong w/2	J.J. Armstrong W/2 Maria B. Averill E/2	Nellie Averill Armstrong		W/2 700 700 925	4		1450	W 50 E 200	W/2 E/2	750 750	W 55 E 200	W	800 800	W W50 E W200	W	800 800	W 50 E W200	W
	nellie a armstrong w/2	J.J. Armstrong W/2	Maria B. Averill		750 E/2 925	5		1450		W/2	800		W	800		W	800		W
	" " " "	Maria B. Averill E/2				6		1850	1250	W/2	950 1950	175	W	900	W W250	W	900	W W250	W
	Church of Our Lady of Angels		Roman Catholic Bishop of Monterey Los Angeles			1	H	1850	3000		1900 1900	3000 Chmch	EX	1800	W 3000	EX	1800	W 3000	EX
	Church of Our Lady of Angels	Roman Catholic Bishop of Monterey Los Angeles				2		1300	1500		1400 1400	1500	W	1500	1500	W	1500	1500	W
	" "	" "				3		1700			1900		W	1800		W	1800		W
					Lewiger Tract of L. 11 118.		6	0			0								
			Wm H. Johnston	2665		5	7	75			100		W	125		W	125		W
						6		75			100		W	125		W	125	75	W
						11		75			100		W	125		W	125		W
						12		75	75		100	75	W	125	75	W	125	75	W
			Utt Investment Co.	2664		5	8	100			120		W	X20		W	120		W
						6		100			120		W	120		W	120		W
						11		100			120		W	120		W	120		W
						12		100			120		W	120		W	120		W
	Enno John	Ada Ward Naron				5	9	75			100		W	125		W	125		W
	"	"				6		75			100		W	125		W	125		W
	"	"				11		75			100		W	125		W	125		W
						12		75			100		W	125		W	125		W

Index to Property in Culverwell & Taggarts Add. Addition

The Last Name Given is the One to Whom Property is Assessed

NAME OF OWNER, At Noon on First Day in January, 1911	NAME OF OWNER, At Noon on First Day in January, 1910	NAME OF OWNER, At Noon on First Day in January, 1909	NAME OF OWNER, At Noon on First Day in January, 1908	MORTGAGES
	Daniel Boyle	Mary L. Boyle	Mary L. Boyle	
	W.R. Byars	W.R. Byers	W.R. Byars	2195
Sarah E Gardinier	Sarah E. Gardinier		Mary L. Boyle	
A. G. Allen.	Carrie M. Allen	Mary L. Boyle		
Emma H. Coquillette		André Darnaud	Andre Darmand	1514, 1556, 2327, 546 573
Andre Darnaud		"		
	Susannah J. Westcott		Susanna Westcott	
	William E. Pearman	W. E. Pearman		4078 1751
			Mary C. Field	"
			Samuel L. Wood	
E. J. Miller				
W. H. Jarvis	M. H. Fleming Jarvis	André Darnaud	Andre Darmand	1514, 1556, 2327, 545 573
	"	"		
	Jane H. Place			2349
Daisy H Geiger	James Geiger			
"	"			
"	"			
Ella Boysen	A. Boysen		James Geiger	3042
	Jane H. Place			2349
	"			
Daisy H Geiger	James Geiger			
"	"			
"	"			
Ella Boysen	A. Boysen			3042
				4289 1946
A. C. Nichols und 1/3	A. C. Nichols und 1/3	Fred H. Downs Und 1/3		
Fred H Downs " 2/3		Chas Mohnicke Und 1/3		4289 1946
				4289 1946

Index to Property in Culverwell & Taggarts Add. Addition

The Last Name Given is the One to Whom Property is Assessed

NAME OF OWNER, At Noon on First Day in January, 1911	NAME OF OWNER, At Noon on First Day in January, 1910	NAME OF OWNER, At Noon on First Day in January, 1909	NAME OF OWNER, At Noon on First Day in January, 1908	MORTGAGES
		John H. Forbes		
		"		
		"		
		George Journeay	W. E. Shaw	
J. M. Donnell E½ of E½	John Anderson E½ of E½ (Carl Johnson)	W & Shaw E½		
Carl Johnson W½ of E½	Charles E. Strehle W½	C. E. Strehle W½	W. E. Shaw	~~Ht 3365~~
Charles E. Strehle W½	Carl Johnson W½ of E½ (Carl Johnson)	"		W½ 3773
	John A. Anderson E½ of E½	W & Shaw E½		
		E. W. Starr	Frank L. Whitney	
		J. W. H. Davis		3838 1526
		Iris-M. Ferris	W. E. Shaw	
		W. E. Shaw		4358, 4887
		I. N. Moller E½		
Wm. M. De Pons W½		Butler B. Boyd W²	J. L. Robinson	
L. N. Moller, Est. E½		L. N. Moller E½ Butler B. Boyd W²		
		W. H. Cooper		
			A. Sevort	
		J. A. Hunter		3283
		"	Augustus Ellery	3783
		"		871
	W. V. Thomas			
	"			
Union Sch. Dist.	J. C. Rice	Mrs. Mary Forsyth	A. E. Forsyth & Mary B. Forsyth	3370
N. A. Lowe S 33⅓	"	"		
			Chas. Engebretsen	
Pearl J. Fernald, Gdn.	John J. Smith Est.		J. F. Smith	
"	"			
			F. S. Hartwell	
Charles H. Abernethy			Helen Abernethy	
		M. E. Branscombe		
		J. M. Branscombe		
			J. L. Little	
			Chas. Engebretsen	
			Mrs. E. M. Sharp	
			John Mason	
	Samuel M. Neely		Samuel Moore Neely	2686 895
	G. J. Jecock	Emily Jecock	G. J. Jecock	68 31
			A. H. Sweet	
			Margaret D. Kelton	4524 (215), (247 8)
			Daisy H. Geiger	4660
			Charlotte A. Dodge	

City of San Diego, California. Culverwell & Taggarts Add.

The Last Value Given is the Assessed Value for the Present Year.

DESCRIPTION OR BOUNDARY FOR ASSESSMENT	Lot	Block	Value of Real Estate 1908	Value of Improvements 1908	CHECK	Value of Real Estate 1909	Value of Improvements 1909	CHECK	Value of Real Estate 1910	Value of Improvements 1910	CHECK	Value of Real Estate 1911	Value of Improvements 1911	CHECK
	1	24	100			125		W	125	250	W	125	250	W
	2		175			200		W	200		W	200		W
	3		175			200		W	200	350	W	200	350	W
	4		175			200	200	W	200	200	W	200	200	W
E½	70 130				E½	770		W½ of E½	385		E½ of E½	385		E½ of E½
	5		175		W½	130		W½	130		W½	385		W½
					W½	325		W½ of E½	325		W½ of E½	385		W½ of E½
	6		450		E½	225		E½ of E½	110	W½	300	E½ of E½	110	W½
												W½ of E½	300	
	7		100			150	75	W	150	75	W	150	75	W
	8		175			225	125	W	225	125	W	225	125	W
	9		175			225			225		W	225		W
	10		175			225	925	W	400	300	W	400	300	W
W½	80 220				E½	125		W	275		W	275		W
	11		175		W½	100		W	225		W	225		W
					W½	275		W	315	W 450	W	315	W 450	W
	12		550		E½	375	350	W	435	E 350	W	435	E 350	W
Unnumbered Lot - N of Lot 1, Blk 24														
	1	25	65			100		W	125		W	125		W
	2		125			150		W	150		W	150		W
	3		375			400		W	400		W	400		W
	4		510			560		W	560		W	560		W
	5		575			600		W	600		W	600		W
	6		700			700		W	700		W	700		W
	7		510			550		W	1000		W	1000		W
	8		450			475		W	800		W	533⅓ 270	533⅓ 530	S W 375
	9		575	375		600	375	W	800	375	W	800	375	W
	10		775			800		W	900		W	900		W
	11		820			900		W	1000		W	1000		W
	12		1200	925		1300	925	W	1300	925	W	1300	925	W
	1	26	1200			1200		W	1200		W	1200		W
	2		925			925		W	925		W	925		W
	3		950	875		950	875	W	950	875	W	950	875	W
	4		960	350		960	350	W	960	350	W	960	350	W
	5		1000			1000		W	1000		W	1000		W
	6		1300			1320		W	1400		W	1400		W
	7		1200			1200		W	1200		W	1200		W
	8		900			900		W	900		W	900		W
	9		950	350		950	350	W	950	350	W	950	350	W
	10		960	350		960	350	W	960	350	W	960	350	W
	11		1050	875		1050	875	W	1100	875	W	1100	875	W
	12		1450			1450		W	1450		W	1450		W
	1	27	1350	2500		1350	2500	W	1350	2500	W	1350	2500	W
	2		1030			1030		W	1030		W	1030		W
	3		1000	250		1000	250	W	1000	250	W	1000	250	W
	4		1125	260		1125	260	W	1000	260	W	1000	260	W
	5		1200			1200		W	1000		W	1000		W
	6		1550	600		1550	600	W	1400	600	W	1400	620	W
	7		1200			1200		W	1200		W	1200		W
	8		925			1000	875	W	1000	750	W	1000	750	W
	9		925	615		1000	615	W	1000	615	W	1000	610	W
	10		1050			1050		W	1000		W	1000		W
	11		1050	50		1050	50	W	1000	50	W	1000	50	W
	12		1350	775		1350	775	W	1400	775	W	1400	775	W

The Last Name Given is the One to Whom Property is Assessed

The Last Value Given is the Assessed Value for the Present Year.

NAME OF OWNER, At Noon on First Day in January, 1911	NAME OF OWNER, At Noon on First Day in January, 1910	NAME OF OWNER, At Noon on First Day in January, 1909	NAME OF OWNER, At Noon on First Day in January, 1908	MORTGAGES
	Grant Conard			
	"		C.C. & Covington Jenks	
	"			
			Mrs. W.G. Barth	
Truman B Horton	Trueman B Horton		C.C. & Covington Jenks	2456
"	"			
Margaret Jolly E½		J.H. Glenn W½	D.D. White	
Jos Glenn W½		D.D. White E½	James Henry Glenn	W½ 3589
E.J. Miller		D.D. White E½	Justin P. Wright	3866
		J.H. Glenn W½	M.E. Ward	
Nellie H Rowell	Henry L. Rowell		H.L. Rowell	
"	"			
	Mrs. H.L. Otis		C.R. Otis	
			H. Mac Nutt	1873-690
	J.A. Johnson	James A Johnson	J.A. Johnson	367
	"			
J.W. Hollapple W½	Teresa Mosier W½	Chauncey V. Vedder E½	Louise P. Merty	W½ 2514
" " " "	" "	Louise P. Merty W½ W½	C.V. Vedder	
		Chauncey V. Vedder E½	Ellen R. Hathaway	
Anita M. Hathaway			Ellen R. Hathaway	
		Fannie M. Feighan	Fannie M. Feighan	
			G.A. Harrison	
	Catherine Hicks	Mrs. E.V. Landis	Miss M.V. Landis	84
		Ellen Rundle W½ W½	F.E. Patterson	
		F.E. Patterson E½	Ellen Rundle	
Asa B. Knoles	Asa B Knowles		A.B. Knoles	2327 808
		Mrs. A.B. Hoffman		
	Jeremiah L. Horning		J.L. Horning	
	M.T. Hogoboom S½		Milo P. Hogoboom	
J.H. Hackett W½		Ella Jahn W½	Enrico Guadagnini	
J.H. Hackett W½		Enrico Guadagnini E½ E½	Ella Jahn	
		Ella Jahn W½	Miss A.D. Kahle	
Jensen & Reinke	Kahle Sisters		Jensen & Reinke	
	"			343-2974
	Chas. E. Speece	Annie N. Andrew		
	M.T. Hogoboom	Milo P. Hogoboom		
			Henry Cook	
	J. Frank Dehm W½		J. Frank Dehm	W½ 383-121
	J. Frank Dehm W½			121
	Henry Cook.			

DESCRIPTION OR BOUNDARY FOR ASSESSMENT		Lot	Block	Value of Real Estate 1908	Value of Improvements 1908	CHECK	Value of Real Estate 1909	Value of Improvements 1909	CHECK	Value of Real Estate 1910	Value of Improvements 1910	CHECK	Value of Real Estate 1911	Value of Improvements 1911	CHECK
		1	28	1650			1700		W	1400		W	1400		
		2		1200			1250		W	1200		W	1200		
		3		1200			1250		W	1200		W	1200		
		4		1200	250		1250	750	W	1200	400	W	1200	400	
		5		1200			1250		W	1400	5000	W	1400	6250	
		6		1900			2000		W	1800		W	1800		
	760	7		1350	E 400	W½ E½	1600	E 590	W	600	W 250	W	600	W 250	W
E½	595						800		E	800	E 400	E	800	E 400	E
W½	780	8		1075	W 250	W½	1450	W 250	W	710	E 200	W	490	E 200	W
		9		1075	210		1100	650	W	1200	650	W	1200	650	W
		10		1075	650		1100	650	W	1200	650	W	1200	650	W
		11		1075			1100		W	1300		W	1300		W
		12		1575			1700		W	1700		W	1700		W
		1	29	1425	550		1425	550	W	1425	550	W	1425	550	W
		2		1100	800		1100	800	W	1100	800	W	1100	800	W
		3		1100			1100		W	1100		W	1100		W
		4		1100	600		1100	600	W	1100	600	W	1100	1000	W
	590					E½	510		W	510		W	510		W
W½	925	5		1100		W½	590		W	590		W	590	W 1000	W
	510					W½	925		W	865	W 500	W	865		W
E½	675	6		1600	E 250	E½	675	E 250	W	635	E 250	W	635	E 250	W
		7		1575	700		1575	700	W	1400	700	W	1400	700	W
n 7 ft	164	8		1175			165		W	170		W	170		W
S 73 ft	1011				S 400		1010	S 400	W	1030	S 400	W	1030	S 400	W
		9		1175	200		1175	200	W	1200	200	W	1200	200	W
		10		1175	1125		1175	1125	W	1200	1125	W	1200	1125	W
	668					E½	668		W	740		W	740		W
E½	908	11		1175	E 575	W½	507	W 750	W	560	W 750	W	560	W 900	W
	507					W½	667		W	740		W	740		W
W½	667	12		1575	W 750	E½	908	E 575	W	1010	E 725	W	1010	E 725	W
		1	30	1075	375		1100	375	W	1100	375	W	1100	375	W
		2		800	375		850	400	W	900	425	W	900	425	W
		3		800	250		850	375	W	900	375	W	900	375	W
		4		800			850		W	900	1250	W	900	1250	W
	09 395					W½	585		W	525		W	525		W
E½	1000 555	5		950	E 550	E½	415	E 550	W	375	E 550	W	375	E 550	W
	09 555					E½	375		W	575		W	575		W
W½	1400 795	6		1350	W 625	W½	825	W 625	W	825	W 625	W	825	W 625	W
		7		1350	750		1400	750	W	1300	750	W	1300	750	W
		8		1000	700		1050	700	W	1300	700	W	1300	700	W
		9		1000	900		1050	900	W	1300	900	W	1300	900	W
		10		1000			1050		W	1200	750	W	1000	750	W
	570														
E½	780	11		1000	625	E½	600	E 625	W	585		W	585	E 200	W
W½	430					W½	450	X	W	415		W	415		W
	570														
W. ½		12		1350	500	W½	600	W 500	W	665	W 500	W	665	W 500	W
E½		12				E½	800	X	W	885	E 625	W	885	E 625	W

Explanation of Abbreviations used on this Assessment Roll.

A. D. for amount due.
Add. for addition.
Assd. for assessed.
Assn. for association.
Av. for avenue.
Beg. for beginning.
Bk. for book.
Blk. for block.
Bldg. for building.
Cts. for cents.
Co. for company.
Cont'd for continued.
Cor. for corner.
ditto for the same.
do. for the same.
E. for east or easterly.
Fr. for fraction or fractional.
Ft. for feet.
Imps. for improvements.
Inc. for inclusive.
Int. for interest.
Mtg. for mortgage.
N. for north or northerly

NAME OF OWNER, At Noon on First Day in January, 1911	NAME OF OWNER, At Noon on First Day in January, 1910	NAME OF OWNER, At Noon on First Day in January, 1909	NAME OF OWNER, At Noon on First Day in January, 1908	MORTGAGES	DESCRIPTION OR BOUNDARY FOR ASSESSMENT		Lot	Block	Value of Real Estate 1908	Value of Improvements 1908	CHECK	Value of Real Estate 1909	Value of Improvements 1909	CHECK	Value of Real Estate 1910	Value of Improvements 1910	CHECK	Value of Real Estate 1911	Value of Improvements 1911	CHECK
			Almira Armstrong				1	31	800	100		800	100		800	100		800	100	
	John H. Bevelhaimer	A. M. & J. H. Bevelhaimer	Charlotte J. Finch				2		400			400			400			400		
	Otto Jungk						3		400			400	15		400			400		
	Otto Jungk W½ E½						4		400			400			400			400		
Otto Junk W ½	" " "		Otto Jungk	E½ 3317			5		400			400	175		200 / 200		E	250		E
Mary E. Hedrick E ½	Otto Jungk E½						6		810			810			400 / 400			400		
			Newell J. Jones	516, 1534 165, 557	N. 40 ft	740	7		900			900 / 750	300		750	300		750	360	
		Sadie M. Jones	Sallie M. Jones	516, 1534 165, 557	S. 10 ft	160						150			150			150		
		"	Sallie M. Jones	516, 1534 165, 557	N ½	255	8		510	N 100		510 / 255	N 100		275	N 100		275	100	
	C. A. Buss		Martha Buss		S ½	255				S 125		255	S 125		275	S 125		275	125	
	"		Martha Buss				9		510			510			550			550		
	S. L. Rudolph E ½	Sam. L. Rudolph E½	J. S. Little				10		630	200		700	200		700	200		700	200	
	S. L. Rudolph E ½	Augusta Buchman W½ W½	Augusta Buchman		W ½	09 325 / 900 625 / 09 / 1400	11		800	W 50		E½ 375 / W½ 375 / W½ 650	W 50		375 / 375 / 675	W ½50		375 / 375 / 675	W ½50	
		Sam. L. Rudolph E½					12		1350	E 410		E½ 650	E 410		675	E ½410		675	E ½410	
	Geo. A. L. Urban		John B. Starkey	2307, 3526			1	42	1300			1300			1300			1300		
	"						2		1050			1050			1050			1050		
S. G. Narver			J. A. Kuert				3		1000	750		1000	750		1000	750		1000	750	
			O. J. Layne	584			4		1000	175		1000	175		1000	175		1000	175	
			S. W. Adams				5		1000			1000			1000			1000		
			J. C. Jensen				6		1200	560		1200	560		1200	560		1200	560	
							7		1350			1350			1350			1350		
Martha Bradley		Clara S. Parker					8		1050	175		1050	175		1050	175		1050	175	
Clara S. Parker		"					9		1000	50		1000	50		1000	50		1000	550	
		F. L. Nichols					10		1000	300		1000	300		1000	300		1000	300	
			Wm McClain		N. 41 ft.	180	11		1000	S 460		820	N 125		820	N 450		820	N 450	
			Wm McClain		S. 9 ft.		11					180			180	46.0		180	460	
							12		1350			1350	46.0		1350			1350		
			Wm Sick	834 67			1	43	1300	760		1300	760		1300	760		1300	760	
							2		1050			1050			1050			1050		
			Geo. E. Bird	2114			3		1000	700		1000	700		1050	700		1050	700	
	Mabel B. Schiller		Mabel Schiller				4		1000	525		1000	550		1050	550		1050	550	
			Florence S. Ogden		Und ½	500–150	5		1000	300		500	150		525	150		525 ½	150	
		Douglas H. Ogden			Und ½							500	150		525	150		525 ½	150	
			Johanna Bruschi				6		1250	310		1250	310		1250			1250		
			J. S. Harbison				7		1000			1000			1200			1200		
							8		800			800			900			900		
Ella C. Reif	Ella C. Reif		A. S. Mygatt	3318			9		800			800			900			900		
Hugo H. Herber			Laura C. Lewis				10		800	250		800	250		900	275		900	275	
Kate Hogan E 75		Mary C. Stannard E 75 ft	Alice Plumlee	W 25 ft	W. 25 ft	250	11		800			09 165 / 800 195 / 09 635 / 1200 1005	W 65		715 / 185 / 195	W ½ 65		200	V60	
Mrs. M. A. Danley E 75		Alice Plumlee W. 75 ft	Alice Plumlee	W25 ft 157	E. 75 ft		12		1200	E 125		E½ 1005	E 125		W 1005	E ½125		1000	E ½125	
		Mary C Stannard E. 75 ft	Mary C. Stannard	W25 ft																

Index to Property in Culverwell & Taggarts Add. Addition

City of San Diego, California. Culverwell & Taggarts Add.

The Last Name Given is the One to Whom Property is Assessed

The Last Value Given is the Assessed Value for the Present Year.

NAME OF OWNER, At Noon on First Day in January, 1911	NAME OF OWNER, At Noon on First Day in January, 1910	NAME OF OWNER, At Noon on First Day in January, 1909	NAME OF OWNER, At Noon on First Day in January, 1908	MORTGAGES	DESCRIPTION OR BOUNDARY FOR ASSESSMENT	Lot	Block	Value of Real Estate 1908	Value of Improvements 1908	CHECK	Value of Real Estate 1909	Value of Improvements 1909	CHECK	Value of Real Estate 1910	Value of Improvements 1910	CHECK	Value of Real Estate 1911	Value of Improvements 1911	CHECK
R.V. Jones.			Gilbert S. Fox			1	44	1550			1600		W	1500		X	1500		X
			Isabella P. Brownlee			2		1120	400		1150	400	W	1100	400	X	1100	400	X
	Charles L. Good		Effie A. Good			3		1120	400		1150	400	W	1100	400	X	1100	400	X
		Jasper Carlile	Margaret D. Kelton			4		1120	600		1150	600	W	1100	600	X	1100	600	X
J.W. Ferguson			H.A. Howe	1789		5		1120	300		1150	300	W	1100	300	X	1100	300	X
Mary J. Dranga			O.C. Dranga			6		1300	315		1400	315	W	1400	315	X	1400	310	X
			A.P. Johnson Jr.	3755 1451		7		1600	815		1650	815	W	1500	815	X	1500	810	X
						8		1200			1250		W	1250		X	1250		X
	C.H. Heilbron		Chas. L. Good			9		1200	375		1250	375	W	1250	375	X	1250	375	X
A.H. Biewener	Manuel Aivoll	Manuel Rivero ll		4603 2234		10		1200	450		1250	450	W	1250	450	X	1250	450	X
	William Stewart		W.B. Allyn			11		1200			1250		W	1250		X	1250		X
W.R. Tucker		Ida A. Beardsley		2302		12		1450	500		1600	500	W	1750	500	X	1750	500	X
Kate Peck			Katherine Peck			1	45	1600	600		1700	600	W	1700	600	X	1700	600	X
Anna Remmen		L. Larson				2		1350			1500		W	1500		X	1500	500	X
	Netta M. Largent	Nettie M. Largent	Carl E. Nichols	2405 3547 203		3		1350	550		1400	550	W	1400	550	X	1400	550	X
			J.W. Williams	446 3315		4		1200	500		1300	500	W	1300	500	X	1300	500	X
		J.A. Rivers	Wm Humphrey			5		1200	500		1300	500	W	1200	500	X	1200	500	X
			A.N. & E.W. Loring			6		1400			1700		W	1700		X	1700		X
	Rosalie James	Southern Title Guaranty Co.		1550, 2274 567		7		1600	1000		1700	1000	W	1700	1000	X	1700	1000	X
	"	Southern Title Guaranty Co				8		1050			1200		W	1400		X	1400		X
			Wm Stewart			9		950	625		1000	625	W	1200	625	X	1200	625	X
J.M. Nickum	C.H. Platt		A.C. Platt	4850 263		10		900			1000	875	W	1200	875	X	1200	875	X
			A.H. Moody			11		800	960		1000	W 475	W	1200	925	X	1200	925	X
						12		1100			1250	S 450	W	1500		X	1500		X
			Carl Winter			1	46	1400			1600		W	1600		X	1600		X
			Caroline F. Heilbron			2		1200	500		1300	500	W	1300	500	X	1300	500	X
			Caroline Winter			3		1200	525		1300	525	W	1300	525	X	1300	525	X
			Ernest H. Roberts			4		1200	20		1300	20	W	1300	20	X	1300	20	X
Wm H. Winters	Ernest H. Roberts	E.H. Roberts	Wm H. Winters	3388 1240		5		1200	500		1300	500	W	1300	500	X	1300	500	X
Wm Pattison	W.H. Winters		C.A. Walker	2382 2565		6		1600	600		1700	600	W	1600	600	X	1600	600	X
John O Cantlin E½	Clarke A. Walker		J.F. Smith		E½	7		1200			1300		W	1400		X	E 600 W 600		X
" " W½	John F. Smith Est				W½	8		950			1000		W	1100		X	E 600 W 500		X
	"				E½	9		950			1000		W	1100		X	1100		X
			John E. & W.B. Bradley		W½	10		950	300		1000	300	W	1100	300	X	1100	300	X
	W.D Crum	Ida R. Eckert				11		950			600	E 700	W	660	E 700	X	660		X
	S.C High	H. Williams	Harper Williams	E½-2587, 2588	E½ 645 755	11		1300	W 480		400	W 480	A	440		X	440		X
	"	Nellie C. High		W½ 588	W½	12					600		A	640	W 550	X	640	W 550	X
	W.D Crum	"		W½ 2734	W½	12					800		A	860		X	810	E 700	X
		H. Williams		E½-2687, 2688	E½														

Index to Property in Oliverwell & Taggarts Add. Addition

The Last Name Given is the One to Whom Property is Assessed

NAME OF OWNER, At Noon on First Day in January, 1911	NAME OF OWNER, At Noon on First Day in January, 1910	NAME OF OWNER, At Noon on First Day in January, 1909	NAME OF OWNER, At Noon on First Day in January, 1908	MORTGAGES
Andrew B Hughes.	Sarah J Dorman	A. B. Hughes	Sarah Dorman	
			J. W. Wiley	
			Peter Nelson	1860
	K B. Coleman		Susan B. Collins	
	Sarah J Beers		Mrs. S. J. Beers	3210 2617
	Julius Anderson		Ellen Anderson	
			E. W. Burger	
	M. J. Heller		Mathias F. Heller	
James Woof			Geo. Connell	
Geo. J. Connell			Geo. Connell	
"	mrs J B. McCann W½ of S½		Harvey Fisher	W½ of S½ 2886
	& W Loring E½ of S½			
	" E½			
	mrs J B McCann W½		Harvey Fisher	W½ 2836
	Julius Anderson		Ellen Anderson	
			E. B. King	2570
			A. Ridley	
			Chas W. Skinner	2990
			L. N. Skinner	
			E. N. Skinner	
	A. M. Eisenmayer		A. M. Eisenmeyer	
Laura M Cooper	Chas. H. Cooper, Gdn.	Sarah H. Gilbert N. Trowr	J. A. Works	
			A. Risley	
	J. B. Malin	Lily G. Malin	J. B. Malin	355, 420
	Esther M. Cullen	Wm. Mayhew		
	"	"		
			Charlotte C. Castle	
C. & Frank C Telson		C. & T. C. Telson	Mrs. Louise Buehler	1045 466 3603 422, 224 18,63 1395
			Herman Schitterer	
			Michael Shea	
			Mrs. H. W. Waugh	1157
			Mrs. H. W. Waugh	1157
Charles Harvey			Martha Bradley	
"			Martha Bradley	
Lillian C. Crutcher	Mrs. J. M. Crutcher		John B. Starkey	2668 2901
			Mary F. Harllan	
			Florence Watson Toll	

City of San Diego, California. Oliverwell & Taggarts Add.

The Last Value Given is the Assessed Value for the Present Year.

DESCRIPTION OR BOUNDARY FOR ASSESSMENT	Lot	Block	Value of Real Estate 1908	Value of Improvements 1908	CHECK	Value of Real Estate 1909	Value of Improvements 1909	CHECK	Value of Real Estate 1910	Value of Improvements 1910	CHECK	Value of Real Estate 1911	Value of Improvements 1911	CHECK
	1	47	1350			1400		W	1400		W	1400		W
	2		1100	350		1150	350	W	1150	350	W	1150	350	W
	3		1100	250		1150	750	W	1150	750	W	1150	750	W
	4		1100	150		1150	150	W	1150	150	W	1150	150	W
	5		1100	465		1150	465	W	1150	465	W	1150	460	W
	6		1500	450		1550	450	W	1550	450	W	1550	450	W
	7		1500	125		1550	125	W	1550	125	W	1550	125	W
	8		1200	250		1250	250	W	1250	250	W	1250	250	W
	9		1200	275		1250	275	W	1250	275	W	1250	275	W
	10		1200	300		1250	300	W	1250	300	W	1250	300	W
N½	11		1200			625		W	625		W	625		W
S½ W½ of S½ E½ of S½	600					625	325	W	W½ of S½ 250 E½ of S½ 375		W	W½ of S½ 250 E½ of S½ 375		W
E½ W½	600								W½ 900	W 25	W	W½ 900	W 25	W
	12		1600	325		1650			W½ 700	E 300	W	700	E 300	W
	1	48	1250			1300		W	1300	650	W	1300	650	W
	2		1000	375		1100	375	W	1150	375	W	1150	375	W
	3		1000	700		1100	700	W	1150	700	W	1150	700	W
N. 40 ft	800	4	1000	N 350		875	N 350	W	915	N 350	W	915	N 350	W
S. 10 ft	200					225		W	235		W	235		W
	5		1000			1100		W	1150		W	1150		W
	6		1350			1400		W	1400		W	1400		W
	7		1300	650		1350	650	W	1350	650	W	1350	650	W
	8		1050	500		1100	500	W	1100	500	W	1100	500	W
	9		1050			1100		W	1100		W	1100		W
	10		1050	175		1100	185	W	1100	185	W	1100	180	W
	11		1050	50		1100	50	W	1100	50	W	1100	50	W
	12		1500	900		1600	900	W	1600	900	W	1600	900	W
	1	49	1200			1250		W	1250		W	1250		W
	2		940	350		1000	350	W	1000	350	W	1000	350	W
	3		940	250		1000	250	W	1000	250	W	1000	250	W
	4		940			1000		W	1000		W	1000		W
	5		940 E 150 W 525			1000 E 150 W 525		W	1000	675	W	1000	675	W
	6		1250			1300 W		W	1200		W	1200		W
	7		1250 N 200			1300	650	W	1200	650	W	1200	650	W
	8		1000 N 450 S 500			N 330 760	50.6	W	335 765 S	500	W	335 765 S	500	W
N 15 ft	300													
S 35 ft	700	8												
N 7½ ft	150	9	1000			165		W	165		W	165		W
S 42½ ft	850	9		S 500		935	50.0	W	935	500	W	935 S	500	W
	10		1000	450		1100	450	W	1100	450	W	1100	450	W
	11		1000	200		1100	200	W	1100	200	W	1100	200	W
	12		1350	475		1400	475	W	1400	475	W	1400	475	W

Index to Property in Culverwell & Taggarts Add. Addition

The Last Name Given is the One to Whom Property is Assessed

NAME OF OWNER, At Noon on First Day in January, 1911	NAME OF OWNER, At Noon on First Day in January, 1910	NAME OF OWNER, At Noon on First Day in January, 1909	NAME OF OWNER, At Noon on First Day in January, 1908	MORTGAGES
	Fred. H. Snow.		G.H. Snow	
			J.H. Loudon	
William H. Wells	W. H. Wells	W. H. & Ida Wells	Mrs. Ida Wells	304
			Nellie E. Hill	W½ 2175
			M. Meesner	
			Henry Mestemacher	
			Nellie E. Hill	W½ 2175
Mrs. L. Cesmat	Mrs Leon Cesmat	Leon Cesmat	L. Cesmat	
			Robert E. Olson	2468
			Mrs. N. J. Coyle	
	Mollie E Armstrong		Mrs. Dan Armstrong	2326, 3820 80, 1510
A.J. Cohn			W. L. Black	4297
D.W. Kelly				
			Rev. W. E. Crabtree	
			Rev. W. E. Crabtree	
C.G. Goatley			Mary A. Carter	
David Cabney	A. D. Baughman	A. D. Baughman		
	Frederick Simonson	A. L. Derbyshire	F. Simonson	
			E. G. Dehm	
			J.W. Huggins Estate	
	Jean D Braiden	Jean D. Braiden	Julia A. Burnell	4578 2210
	Frances M Bradt		Frances M. Bradt	2662 879
	"		J.W. Huggins Estate	
	J.W. Huggins Est.			
Amelia M. Caldwell	A.B. & A.M. Caldwell	Robt. Blair	A.B. Caldwell	
"		"		
George E Jaeger, ~~Trust~~	Anna E. Jaeger Est	Anna E. Jaeger	Anna E. Jaeger	
F. M. Bradley	"	"		
	J.W. Huggins Est.		J.W. Huggins Estate	
	A.J. Bradley			

City of San Diego, California. Culverwell & Taggarts Add.

The Last Value Given is the Assessed Value for the Present Year.

DESCRIPTION OR BOUNDARY FOR ASSESSMENT	Lot	Block	Value of Real Estate 1908	Value of Improvements 1908	CHECK	Value of Real Estate 1909	Value of Improvements 1909	CHECK	Value of Real Estate 1910	Value of Improvements 1910	CHECK	Value of Real Estate 1911	Value of Improvements 1911	CHECK
	1	60	1200	750		1250	750	W	1250	750	W	1250	750	W
	2		940	150		1000	150	W	1000	150	W	1000	150	W
	3		940	85		1000	85	W	1000	85	W	1000	80	W
	4		940			1000		W	1000		W	1000		W
	5		940			1000		W	1000		W	1000		W
	6		1200			1250		W	1250		W	1250		W
	7		1350	500		1400	500	W	1450	415	W	1450	410	W
	8		1000	375		1100	375	W	1100	375	W	1100	375	W
	9		1000	375		1100	375	W	1100	375	W	1100	375	W
	10		1000			1100	250	W	1100	250	W	1100	250	W
	11		1000 E	625		1100 E	625	W	1100		W	1100	1150	W
	12		1350 W	500		1400 W	525	W	1400	700	W	1400		W
	1	61	1350	375		1400	375	W	1400	375	W	1400	375	W
	2		1000	325		1100	325	W	1150	325	W	1150	325	W
	3		1000			1100		W	1150		W	1150		W
	4		1000	250		1100	250	W	1150	250	W	1150	250	W
	5		1000			1100		W	1150		W	1150		W
	6		1350			1400		W	1400		W	1400		W
	7		1400	475		1500	475	W	1500	475	W	1500	475	W
N 17 ft	357	8	1050			1375		W	375		W	375		W
S 33 ft	693	8		S 125	533⅓	725	125	W	725	S 125	W	725	S 125	W
	9		1050			1100		W	1100		W	1100	575	W
	10		1050	300		1100	310	W	1100	310	W	1100	310	W
	11		1050	350		1100	310	W	1100	310	W	1100	310	W
	12		1300	525		1400	525	W	1450	525	W	1450	525	W
	1	62	1500			1500		W	1500		W	1500		W
	2		1100			1100		W	1150		W	1150		W
	3		1100	500		1100	500	W	1150	500	W	1150	500	W
	4		1100	550		1100	550	W	1150	550	W	1150	550	W
	5		1100			1100		W	1150		W	1150	300	W
	6		1350			1350		W	1350		W	1350		W
	7		1600	750		1600	750	W	1600	750	W	1600	750	W
	8		1200	700		1200	700	W	1200	700	W	1200	700	W
	9		1200	640		1200	640	W	1200	640	W	1200	640	W
	10		1200			1200		W	1200		W	1200		W
	11		1200			1200		W	1200		W	1200		W
	12		1500			1500		W	1600		W	1600		W

Index to Property in Culverwell & Taggarts Add. Addition

The Last Name Given is the One to Whom Property is Assessed

NAME OF OWNER, At Noon on First Day in January, 1911	NAME OF OWNER, At Noon on First Day in January, 1910	NAME OF OWNER, At Noon on First Day in January, 1909	NAME OF OWNER, At Noon on First Day in January, 1908	MORTGAGES
		Daniel B Northrup	D.B. Northrup	~~58~~ 27
		"	J.W. Huggins Estate	
		P. J. Leisenring	P.L. Leisenring	
		"	City Property	
			J.W. Huggins Estate	
Kate E Peck		Emma A. Lockwood	Bertha Kindler	~~4425~~ 207 Nat 2467
			Wm H. Winters	3873
			Geo. F. Macnider	166, 185, 3700
Helping Hand Home			Anna E. Kincaid	
"				
"				
	P. F. Schaniel		Peter F. Schaniel	~~1538~~, 2400 2507 Nat
	"		Peter F. Schaniel	~~1538~~, 2400 2507 Nat
			Chas. A. Sellors	
			Chas. A. Sellors	
Sydney A Smith	J. W. Foote	Anna Whitlock & Lydia E. Smith	Anna Whitlock et al	3844
		John W. Foote		
			A.W. Thorndike	
			A.W. Thorndike	
			Geo. W. Wells	
Sydney A Smith		Anna Whitlock & Lydia E. Smith	Anna Whitlock et al	~~3844~~
	Mary D. Howard		Mary D. Howard	
D.L. Brewer S 1/2 D.S. Miller N 1/2	D.L. Brewer			
			Bertha A. Hill	
John Koonze			Louis W.S. Falkenstein	
			W.H. Morse	
	Mrs. E.L. Bussell		Mrs. Emma L. Bussell	
	Minnie M Bailey	Minnie M. Bailey		~~933~~
	"	"		
			E.O. Rogers	
Caroline E. Brown			C.H. Bowen Estate	
		Ernistene Journeay	George Journeay	
		"	Elise Schwarz	

City of San Diego, California. Culverwell & Taggarts Add.

The Last Value Given is the Assessed Value for the Present Year.

DESCRIPTION OR BOUNDARY FOR ASSESSMENT	Lot	Block	Value of Real Estate 1908	Value of Improvements 1908	CHECK	Value of Real Estate 1909	Value of Improvements 1909	CHECK	Value of Real Estate 1910	Value of Improvements 1910	CHECK	Value of Real Estate 1911	Value of Improvements 1911	CHECK
	1	63	1600	1000		1600	1000	W	1600	1000	W	1600	1000	W
	2		1200	100		1200	100	W	1300	100	W	1300	100	W
	3		1200	1250		1200	1250	W	1300	1250	W	1300	1250	W
	4		1200			1200		W	1300		W	1300		W
	5		1200	800		1200	800	W	1300	800	W	1300	800	W
	6		1500			1500		W	1550		W	1550		W
	7		0			0			0			0		
	8		0			0			0			0		
	9		950	75		1000	75	W	1100	75	W	1100	75	W
	10		950	150		1000	150	W	1100	150	W	1100		W
	11		950			1000	325	W	1100	325	W	1100	1300	W
	12		1200			1300	975	W	1300	975	W	1300		W
	1	64	1500	350		1500	400	W	1500	400	W	1500	400	W
	2		1200			1200	25	W	1300	50	W	1300	50	W
	3	7822 ft	1550	410		1550	410	W	1650	410	W	1650	410	W
	7		1250	1000		1250	1000	W	1250	1000	W	1250	1100	W
	8		900			1000		W	1000		W	1000		W
	9	7885 ft	1300	50		1300	50	W	1300	50	W	1300	350	W
	1	65	1350	1125		1400	1010	W	1400	1010	W	1400	1010	W
N/2	2		1050	N 200		550	N 200	W	575	N 200	W	575	N 200	W
S/2		525		S 190		550	S 190	W	575	S 190	W	575	S 190	W
N 25 ft	3	7842 ft	1450			500		W	535		W	535		W
All ex N. 25 ft.		965		S 500		1000	S 500	W	1065	500	W	1065	500	W
	7		1450	600		1450	510	W	1450	510	W	1450	510	W
	8		1200	1050		1200	1050	W	1200	1050	W	1200	1050	W
N 18 ft	9	7885 ft	1550			370		W	370		W	370		W
E. 90 ft of S. 60 ft.		1075				1100	410	W	1100	410	W	1100	410	W
W 10 ft of S 60 ft		119		SE 400		130		W	130		W	130		W
	1	66	1350	1015		1400	1015	W	1400	1015	W	1400	1015	W
S 1/2 N 1/2	2		1000	N 400		1050	S 400	W	1150	600	W	1150	600	W
	3		1400	90		1500	90	W	1500	90	W	1500	90	W
	7		1350	215		1400	215	W	1400	215	W	1400	210	W
	8		1050			1100		W	1100		W	1100		W
	9		1400	650		1500	660	W	1500	660	W	1500	660	W
	1	67	1200	25		1250	75	W	1250		W	1250		W
	2		900			950	10	W	950		W	950		W
S. 28 ft	3	466	1300			1350 475		W	475	S 50	W	475	S 50	W
N. 60 ft	3	834		N 450		875	N 390	W	875	N 340	W	875	N 340	W
	7		1300	675		1400	675	W	1400	675	W	1400	690	W
	8		1000	275		1100	275	W	1100	250	W	1100	250	W
	9		1300	N 175 S 550		1450	N 175 S 500	W	1450	700	W	1450	700	W

The Last Name Given is the One to Whom Property is Assessed

The Last Value Given is the Assessed Value for the Present Year.

NAME OF OWNER, At Noon on First Day in January, 1911	NAME OF OWNER, At Noon on First Day in January, 1910	NAME OF OWNER, At Noon on First Day in January, 1909	NAME OF OWNER, At Noon on First Day in January, 1908	MORTGAGES	DESCRIPTION OR BOUNDARY FOR ASSESSMENT		Lot	Block	Value of Real Estate 1908	Value of Improvements 1908	CHECK	Value of Real Estate 1909	Value of Improvements 1909	CHECK	Value of Real Estate 1910	Value of Improvements 1910	CHECK	Value of Real Estate 1911	Value of Improvements 1911	CHECK
			George J. Furlong				4	33 1/4 1	325			400			400			400		
							5		525	10		600	10		600	10		600	10	
							6		875	200		900	900		900	200		900	200	
			N. L. Weston	1092			7		950	1250		1100	1250		1100	1250		1100	1250	
							8		525	175		600			600			600		
							9	33 1/2	325			400	175		400	175		400	175	
W. E. Shaffer E 1/2		C. H. Brown Est E 1/2 W. P. Walters W 1/2	Lewis Russell				4	33 1/2 2	550	65		600	65		600	65		600	65	
			W. P. Walters				5		575	410		250			250			250		
W. E. Shaffer E 1/2		C. H. "Brown" Est E. 1/2	C. H. Brown Est.		W 1/2	09 6.25 350 650				W		E 1/2 W 375	W 410		E 1/2 W 375	W 410		375	W 410	
Gregorio Loperena und 1/2		J. & M. Loperena		1960 720	S 1/2	09 225 1200 450	6		1100	E 500		E 1/2 W 490	E 500		490	E 500		490	E 500	
Martin " "		Herman Welisch					7		1300	750		1500	750		1500	750		1500	750	
							8		975	200		1100	300		1100	300		1100	420	
							9	33 1/2 2	575			650			650			650		
	J. A. Parrish Charles Vallin	Mrs S. M. Turner R. G. Vallin	S. M. Turner		S 30 ft	525	4	33 1/2 3	575	S 350		650	350		650	350		650	350	
				N 1/2 3639 N 1/2 2470 Vol			4				N 1/2	50			50			50		
Edith H. Williams			J. H. Williams				5		875			950			950			950		
"							6		1200	100		1500	100		1200	100		1500	100	
	Annie & Jas Riedy all E & N 10 ft	James Riedy "			all (E & N 10 ft) N 10 ft		7		1100	25		1200	25		1200	25		1200	300	
J. N. Hamilton 1/10	James Riedy N 10 ft		A. J. Riedy				8		810			900			780			180		
" all	" " all	"		4629 2258			9	33 3/4	575	10		600	10		600	10		600	10	
Mary B. & Libbie M. Hilton		Mary E. Hilton					4	33 3/2 4	575			650			650			650		
"		"			N 4 ft		5		810			70			70			70		
			Jennie W. Snyder		S 46 ft	745						830			830			830		
			Jennie W. Snyder				6		1100			1200			1200			1200		
	Mrs M. Echenique E 1/2	Lester E 1/2	Jennie W. Snyder		W 1/2	440	7		1100	E 115		E 1/2 700 W 1/2 500			700 E 515 W 325			700 E 515 W 325		
	Mrs. M. Echenique E 1/2	C. J. Lester E 1/2 "	C. J. Lester		E 1/2	300 660	8		750	E 150		E 1/2 475	E 150		475 E 450 W 475			475 E 450 W 475		
			Mrs. E. M. Smith			450	9	33 1/4 8	525	735		600	135		600	140		600	140	
			Tony Iverson				4	33 1/2 5	525	400		575	400		575	400		575	400	
			Jennie A. Roberts				5		750	60		850	60		850	60		850	60	
							6		1100			1200			1200			1200		
		Jennie B. Garfield W 40' D. Y. Harrington E 60'	Philo Keech		E 60 W 40 ft	405 180	7		1100	W 350 E 200	W 1/2 660 E 660	400 800	250	W 1/2 660 E 660	400 800 W 250	W 660 E 660	800 E 200	W 660 E 660	800 E 200	W 660 E 660	800 E 200
		Jennie B. Garfield W 40' D. Y. Harrington E 60'			" E 60		8		750		W 1/2 660 E 660	550 E 200		W 1/2 660 E 660	550 E 200		W 1/2 660 E 660	550		
		Jennie B. Garfield W 40' D. Y. Harrington E 60'			" W 40		9	33 1/2 6	525	E 375	W 1/2 660 E 660	200 375	E	W 1/2 660 E 660	200 375	E	W 1/2 660 E 660	200 375	E	W 1/2 660 E 660	200 375	E
			E. O. Rogers				4	33 1/2 6	600	625		650	625		650	625		650	625	
			E. O. Rogers				5		875	1225		900	1225		900	1225		900	1225	
			Mrs. H. Hamilton				6		1325			1400			1400			1400		
	Georgiana Stewart		Mrs. H. Hamilton		W 35 1/2 ft	09 1400 400	7		1325			425	375		425 W 375			425 W 375		
	"		E. O. Rogers		E 64 1/2 ft	925					E	975	675		975 E 625			975 E 625		
			E. O. Rogers		E 64 1/2 ft of S 46 ft	09 1000 620	8		950		W	375 645			645			645		
					W 35 1/2 ft	280						300			300			300		
					N 4 ft of E 64 1/2 ft	50						55			55			55		
			E. O. Rogers				9	33 3/4	650	15		700	15		700	15		700	15	

Index to Property in Sherman's Addition. Addition

The Last Name Given is the One to Whom Property is Assessed

NAME OF OWNER, At Noon on First Day in January, 1911	NAME OF OWNER, At Noon on First Day in January, 1910	NAME OF OWNER, At Noon on First Day in January, 1909	NAME OF OWNER, At Noon on First Day in January, 1908	MORTGAGES
H.A. Benton			Sarah Hearne Barstow	~~#249~~ 1909
			F.S. Jennings Inv. & Loan Co.	
Mary K Rogers	M.K. Rogers		B.F. Waudman	
George & Annie Burk	Mrs. A.J. Sherman	Josiah F Jones W 60' Grace B Hatch S 40' Josiah F Jones W 60' Grace B. Hatch E 40'	Marion M. Elliott Florence A. Rood	
			First United Presbyterian Church	
	Clara M Vernon		Clara M. Vernon	
Ralph O. Smith	Ralph O Smith	Leonard N. Krodell		#477 1841
"	"	"		
Kate J Smith	Katie J Smith		J.F. Smith	
"	John F Smith Est			
"	Theo. Henco		W.G. Morgan	
	"			
		Mr. A.J. Sherman	Mrs. S.J. Sherman	
		"		
		"		
			E. Pefley	2564
			Octave Lemire	
J.D. Shipp ate	H.R. Tyler		H.H. Tyler	
			G.E. Tyler	1477
			Robt. Morrison	
J.D Shipp ate	H R Tyler		Robt. Morrison	
			G. E. Tyler	1477
			H.H. Tyler	
			Geo. Wade	~~4286~~ 1943
Jennie O McCord Jennie O McCord E16½ A W Haines W20 of E46½ Ella M Campbell	A W Haines		Geo. Wade	~~4286~~ 1943
	"		Alfred H. Haines	
			Alfred H. Haines	
			M.H. Campbell	
			M.H. Campbell	
			Mrs Rose	
			Mary E. French	~~2666~~ 2783
		Mrs Rose N 100' Hazel Shirar S 60' Mrs Rose N100'	Mrs Rose	
	Hazel S. Shirar S50		Hazel Shirar	S50 of 1887

City of San Diego, California. Sherman's Addition.

The Last Value Given is the Assessed Value for the Present Year.

DESCRIPTION OR BOUNDARY FOR ASSESSMENT	Lot	Block	Value of Real Estate 1908	Value of Improvements 1908	CHECK	Value of Real Estate 1909	Value of Improvements 1909	CHECK	Value of Real Estate 1910	Value of Improvements 1910	CHECK	Value of Real Estate 1911	Value of Improvements 1911	CHECK
	4	3328 7	625	500		700	500		700	500		700	500	
	5		950			1000			1000			1000		
	6		1325			1400			1400			1400		
	7		1400			1500			1500			1500		
	8		980			1000			1000			1000		
	9	3387	680	280		750	280		750	280		750	280	
	4	8	680	75		750	75		750	75		750	75	
	5		980		W60' E40'	650 400			650 400			650 400		
	6		1400	1000	W60' E40'	900 & 600	250 W 750		900 W 750 600 E #250			900 W #750 600 E #250		
	7		1500	500		1400 1100	500		1600	500 ex		1600	500	
	8		1000						1100			1100		
	9		750	450		800	450		800	450		800	450	
	1	9	2050	N 560 S 975		2100	775 E 560 W		2000	1535		2000	1235	
	2		1425			1450	750 S		1500			1500		
	3		1325	550		1350	540		1400	540		1400	540	
	4		1325			1350			1400	10		1400	10	
	5		1325			1350			1400			1400		
	6		1325			1350	1400		1400	1400		1400	1400	
	7		1325			1350			1400			1400		
	8	All 134 ft deep	1550			1600			1700			1700		
	1	10	2050	2125		2100	2125 W		1900	2125		1900	2125	
	2		1425			1450			1450			1450		
	3		1325	100		1350	100		1350	100		1350	100	
	4		1150			1200			1200			1200		
	5		1100	650		1150	650		1150	650		1150	650	
	6		1100			1150			1150			1150		
	7		1100			1150			1150			1150		
	8		1425	1325		1500	1325		1500	1325		1500	1325	
N 50 ft of S 103 ft	410	9	182.5	Morrison N 400		1350	H.H. Tyler 425		400	400		400	400	
S 53 ft	515	9				550	L.E. Tyler 425		550	425		550	425	
N 47 ft	400	9		H.H. Tyler N 400		400	Robt. Morrison 400		400	400		400 1350	400 1775	
N 47 ft E½ - S 53 ft E½ - N 50 ft of S 103 ft of E½	175 180 170	10 10 10	1050	S Tyler 425		1100 175 200 175			175 200 175			175 200 175 550		
W½	525	10				550	Jen. Wade 625		550	625		550	625	
E½	525	11	1050			1100 550			550			550		
W½	525	11		Haines 725		550 1150	Haines 775		550	725		550 880	725	
E 46½ ft W 3½ ft	1023 77	12	1100			1045 105 1150			1045 105	670		670 80		
		13	1125	775		1150	775		1150	775		1150	775	
N. 50 ft	350	14	1400	N 25		1200 300	25		300	25		300	25	
S 100 ft	1050	14		S 385		800	385		900	385		900	385	
N 100 ft	1335	15	1300	N 500 N 475	N100 S50'	800 500	500 450		800 500	N 950		N100 800 S50 500	N 750	
S 50 ft	575 800	16	1950	S 1000	S50 N100	800 1200	S50 1000		775 1125	S 1000		" 175 S N100 1125	1000	

The Last Name Given is the One to Whom Property is Assessed

The Last Value Given is the Assessed Value for the Present Year.

NAME OF OWNER, At Noon on First Day in January, 1911	NAME OF OWNER, At Noon on First Day in January, 1910	NAME OF OWNER, At Noon on First Day in January, 1909	NAME OF OWNER, At Noon on First Day in January, 1908	MORTGAGES	DESCRIPTION OR BOUNDARY FOR ASSESSMENT	Lot	Block	Value of Real Estate 1908	Value of Improvements 1908	CHECK	Value of Real Estate 1909	Value of Improvements 1909	CHECK	Value of Real Estate 1910	Value of Improvements 1910	CHECK	Value of Real Estate 1911	Value of Improvements 1911	CHECK
Chas. L. Sloane			Fanny S. Sloane			1	11	1425			1450		✓	1450		✓	1450	1220	✓
"						2		1050			1050		✓	1100		✓	1100	480	✓
			D.K. Mosley	3625 1417		3		1050			1050	750	✓	1188	750	✓	1100	750	✓
			Percival E. Woods			4		1050	360		1050	360	✓	1100	360	✓	1100	360	✓
Henrietta C Hall	Mrs H Henrietta C. Hall		Wm D. Hall	4564 2197		5		1050			1050		✓	1100		✓	1100		✓
	T. B Cline	T. B. Cline		4405 2058		6		1325	700		1350	700	✓	1400	700	✓	1400	700	✓
			Julia D. Russell			7		1325	Russell 900		1350	Russell 900	✓	1350	900	✓	1350	900	✓
			Julia D. Russell			8		1050	900		550 1100		✓	600		✓	600		✓
			Hattie I. Thompson	1478	S½	525							✓			✓			✓
			Hattie I. Thompson	1478	N½	525	9	1050	S 500		550	500	✓	600	500	✓	600	500	✓
	Anna E. Clough	Mr. A. E. Clough	Miss O.E. Clough		S½	525					550		✓	600		✓	600		✓
	"	"	Miss O.E. Clough		N½	525					550	650	✗	600	650	✓	600	650	✓
			Mrs. A.J. Sherman			10		1050	650		1100		✓	1200		✓	1200		✓
						11		1050			1100		✓	1200		✓	1200		✓
						12		1450			1500		✓	1500		✓	1500		✓
			Archibald Campbell			1	12	1350			1350		✓	1350		✓	1350		✓
			Alice Griswold			2		1000	375		1000	375	✓	1000	375	✓	1000	375	✓
			Mrs. L.A. Harrison			3		1000	700		1000	700	✓	1000	700	✓	1000	700	✓
			A.P. Johnson Jr.	4555 2189		4		1000	375		1000	375	✓	1000	375	✓	1000	375	✓
			Ludmilla E. Fbs.			5		1000	600		1000	600	✓	1000	600	✓	1000	600	✓
						6		1350			1350		✓	1350		✓	1350		✓
	Josephine A. Jones		Samuel P. Jones			7		1350	460		1350	460	✓	1400	460	✓	1400	460	✓
D. Dixon, Est	Hazel G. Shiras		Hazel Shiras	1036		8		1050	310		1050	310	✓	1050	310	✓	1050	310	✓
Henry W Mc Nabb	W.A. Mc Nabb					9		1050	675		1050	675	✓	1050	675	✓	1050	675	✓
"	"		Mrs. W.A. McNabb			10		1050	625		1050	625	✓	1050	625	✓	1050	625	✓
"	"					11		1050	260		1050	260	✓	1050	260	✓	1050	" 260	✓
	Geo. A. Woodruff	Elizabeth Woodruff				12		1450	350		1450	350	✓	1450	350	✓	1450	350	✓
	The Friends Church		The First Friends Church		W½		13	1200	W 175		1350 exempt	1750	✓	1750	175 ex	✓	750	175	✓
Orvil Dowell			C.W. Dowell		E½	540	1				600			600			600		✓
C.W. " E40 Dowell W60			C.W. Dowell	W-60ft 813 2425	E40 "		2	900	W 175		950	175	✓	950	250	✓	950	200	✓
	Helen S Bowdish		Esther A. Hulbert	3130	W60		3	900	250		950	250	✓	950	250	✓	950	250	✓
		Philo Keech					4		N 410	N37½	525 N	410	✓	525	410	✓	525	410	✓
Allen H. Wright			Wm Hull		N 37½														
"			Wm Hult		S 12½ ft.	163	4	650			175 600	375	✓	175	375	✓	175	375	✓
			Saml L. Rudolph		N 25 ft	275	5	550	N 375		900			450			450		
	S.L Rudolph		Samuel L. Rudolph		S 25 ft	275			S 375		300	375	✓	450	1150	✓	450	1150	✓
	"								E 400		850	400							
	"						6	800	W 375		W	375	✓	1200			1200		
			Philo Keech				7	1025	790		1075	790	✓	1075	790	✓	1075	790	✓
	Emil Schnepp		Bertha L. Howard	2673			8	850	470		900	470	✓	950	470	✓	950	470	✓
	Charlesetta Wheeler E55	Charlesetta Wheeler E55	G.E.T. Schnepp				9	900	600		950	600	✓	950	600	✓	950	600	✓
		Garretson Investment Co W45'				600	10	1000	525		1050	525	✓	1050	525	✓	1050	525	✓
	Charlesetta Wheeler E55	Charlesetta " Wheeler E55 "	Charlesetta Wheeler		E 55 ft.	850	11	1000		E55 W45	625 425	400	✓	425	E 400	✓	425 E 400		✓
			Garretson Inv. Co.		W 45 ft.	400 475	12	1325	W 950	E55	900	950	✓	900	W 950	✓	E55 900	W 950	✓

The Last Name Given is the One to Whom Property is Assessed

NAME OF OWNER, At Noon on First Day in January, 1911	NAME OF OWNER, At Noon on First Day in January, 1910	NAME OF OWNER, At Noon on First Day in January, 1909	NAME OF OWNER, At Noon on First Day in January, 1908	MORTGAGES
		Peter Pearson W½	Chas E. Foster	E½ 1490, 3625
		Chas. E. Foster E½		
		Peter Pearson W½	Peter Pearson	
			Chas E. Foster	
Mamie Mertzmann	Mamie Mertzmann		H. Mertzman	
			W. Stimmetz	
	Charles W Anderson	Charles W. Anderson		
	"	"		
			W. H. Morse	
			Chas. E. Foster	
	mrs. Wm Darby w½	Wm Darby W½		
		Katie Vopatil E½	Wm Darby	741
	mrs. Wm Darby w½	Wm Darby W½	Katie Vopatil	
	E K Drew w½	Louis de Steigner W½		
	L. Hollington & Ella H. Kimball E½	Wm Hollington est E½	Wm Hollington	
	E K Drew W½	Louis de Steigner W½	Louise de Steigner	
			Robt. J. Gregg Jr.	
			W. B. Norris	
			L. D. Gale	4516
W. J. Bowen	John F. Smith Est.		J. F. Smith	
			Conrad Scheel	
			Mae E. Woodruff	
			Nilson G. Brewer	2814
Clara Corcoran		Seventh day Adventist School		
			Mae E. Woodruff	
			Nilson G. Brewer	2814
			Louise H. S. Falkenstein	
			John E. Moffett	
			Ernestine Aspen Brink	
		Josephine E. Field W½	Josephine E. Field	
		Harriet M. Bailey E½		814-2874
		Josephine E. Field W½		
	Hattie L. Rutter		Mrs. H. E. Rutter	
	"			
			James L. Johnson	2119
			John E. Moffett	
			City Property	

The Last Value Given is the Assessed Value for the Present Year.

DESCRIPTION OR BOUNDARY FOR ASSESSMENT			Lot	Block	Value of Real Estate 1908	Value of Improvements 1908	CHECK	Value of Real Estate 1909	Value of Improvements 1909	CHECK	Value of Real Estate 1910	Value of Improvements 1910	CHECK	Value of Real Estate 1911	Value of Improvements 1911	CHECK
		09 412						W½ 660		W	660			660		
E½	1200	09 412	1	14	1000	E 100		E½ 540	E½ 100	W	540	E 400		540	E 400	
W½	950	09 538	2		875			W½ 540		W	410			410		
		463	3		575	125		650	125	W	540			540	W 200	
			4		575			650		W	850	125		850	125	
			5		525			650		W	850			850	250	
			6		800			900		W	1100			1100	750	
			7		800			1000		W	1250			1250		
			8		525			600		W	850			850		
			9		575	375		650	375	W	850	375		850	375	
			10		575	375		650	375	W	850	375		850	375	
		318						W½ 350		W	350			350		
W½		422	11		740	W 275		E½ 450	W 375	W	450	W 325		450	E 475	
E½		422						E½ 700		W	700			700		
		578	12		1000	E 75		W½ 500	E 75	W	500	E 75		500	W 325	
		160						W½ 600		W	600			600		
650 ft.		585	1	15	1050			E½ 500		W	500			500		
		585						" 400		W	400			400		
W½		465	2		850			W½ 500		W	500			500		
			3		750	125		800	125	W	800	125		800	125	
			4		750	20		800	20	W	800	20		800	20	
			5		750			800		W	800			800		
			6		1050			1100		W	1100			1100		
			7		875	275		900	275	W	1200	275		1200	300	
			8		650	125		700	125	W	800	125		800	125	
			9		650	250		700	250	W	800	250		800	250	
			10		650			700		W	800			800		
								S 60								
W. 41 ft. of N. 10 ft.		32	11		750			60		W	60			60		
N. 10 ft. of E. 59 ft.		115	11					100		W	100			100		
S 40 ft.			11			S 150		640	S 150	W	640	S 150		640	150	
								1200								
W. 41 ft.		350	12		1000	W 110		450	110	W	450	W 110		450	W 110	
E 59 ft.		650	12			E 165		750	165	W	750	E 165		750	E 165	
			1	16	1300	75		1500	75	W	1500	75		1500	75	
			2		1000	90		1100	90	W	1100	90		1100	90	
			3		1000	350		1400	350	W	1100	350		1100	350	
			4		1000	175		1100	175	W	1100	175		1100	175	
		540					W½	650		W	650			650		
W½		660	5		1000	W 425	E½	450	W 200	W	450	W 425		450	W 425	
							E½	1550	W 225	W	550			550		
			6		1200	E 150	W½	750	E 150	W	750	E 150		750	E 150	
			7		1100			1150	150	W	1150	150		1150		
			8		800	150		850		W	850			850	150	
			9		800	375		850	225	W	850	225		850	225	
			10		800			850		W	850			850		
			11		0			0			0			0		
			12		0			0			0			0		

The Last Name Given is the One to Whom Property is Assessed

The Last Value Given is the Assessed Value for the Present Year.

NAME OF OWNER, At Noon on First Day in January, 1911	NAME OF OWNER, At Noon on First Day in January, 1910	NAME OF OWNER, At Noon on First Day in January, 1909	NAME OF OWNER, At Noon on First Day in January, 1908	MORTGAGES	DESCRIPTION OR BOUNDARY FOR ASSESSMENT	Lot	Block	Value of Real Estate 1908	Value of Improvements 1908	CHECK	Value of Real Estate 1909	Value of Improvements 1909	CHECK	Value of Real Estate 1910	Value of Improvements 1910	CHECK	Value of Real Estate 1911	Value of Improvements 1911	CHECK
		J. C. Dement				1	17	950	400		1000	400		1000	465		1000	465	
		"				2		650	65		650	65		650			650		
		Marie M. Etcheverry				3		650			650			650			650		
Benj. J. Peters	B. J. Peters	Benj. J. Peters	Wm. Davis	4204		4		650	50		650	500		650	500		650	650	
						5		650	600		650	600		650	600		650	650	
						6		800	240		800	240		800	240		800	240	
			German Methodist Episcopal Church			7		1200	625		1200	625		1200	625		1200	625	
		German M. E. Church	German Methodist Episcopal Church			8		1000	625		300			300			300		
					S 15 ft. N. 35 ft	8					700	625		700	635		700	625	
			Bertha Kindler	2467 Nil		9		1000	260		1000	260		1000	260		1000	260	
	Delawson Jones S½ H. P. Bauer N½	W. C. Ash S½ Clawson Jones N½				10		1000	250	N½	500 500	250		500 500	250		500 500	250	
			Mrs. M. J. Sherman			11		1000	175		1000	175		1000	175		1000	175	
						12		1300			1400			1400			1400		
	Richard J. Hipwell	R. J. Hipwell	R. J. Kipwell			1	18	325			350			350			350		
			Chas. H. Kearfass			2		375			400			400			400		
Nora A. Good	Geo. L. Good	Nora A. Good	Geo. L. Good	2383		3		500			525			525			525		
"	"	John Mopson ⅔ 540 Nora A. Good 1120 John Mopson 540 Nora A. Good N 39'				4		625			650			650			650		
Nora A. Good N 20	Geo. L. Good N 20		John Mopson	N 20 ft 2383	S. 40 ft.	175 140		260		S40' NA0'	175 85			185 115			185 115		
" " " N 20			Geo. L. Good		N. 20 ft	85 60		200		S40' N20'	175 85			175 85			175 85		
Geo. L. Good N 20			Chas. H. Kearfass			7		100			100			200			200		
	Richard J. Hipwell	R. J. Hipwell	R. J. Kipwell			8		65			65			65			65		
			Electric Laundry Co.	3347		9		65	50		65	50		150	50		150	50	
						10		100	25		100	25		150	25		150	25	
			Nelson Spencer Snyder			11		130	65		130	65		200	65		200	65	
						12		200	150		200	150		250	150		250	150	
			Electric Laundry Co.	3347		13		500			550			550	400		550	400	
						14		380			400			400			400		
						15		325 1075			350	3050		400	3050		400	3125	
						16		260			300			350			350		
			J. V. Horn	275 32 10,92		1	19	260	200		260	200		260	200		260	200	
			Magdalena Kusterer			2		325	150		325	150		325	150		325	150	
			Wm Stewart			3		380			380			380			380		
						4		500			500			500			500		
			Gus Matchinska	5277 S 22 ft 1223, 2893 3337	S 22 ft	5		130	N 225 S 125		60 S Matchinska 125			95 S 125			95 S 125		
			Wm Stewart		N 8 ft	20 15					15 55			20 85			20 85		
Daisy a. Abell	Daisy Abell		Daisy Abell		S. 30 ft of N. 38 ft S 30 ft of N 38 ft N 8 ft	60 80	6	100			45 N 10 45	Abell 225		70 15 65	225		70 15 65	225	
	"				S. 22 ft														
	Wm. Stewart																		
	Gus. Matchinska		Magdalena Kusterer	S 22 ft 1223, 2893		7		100	10		100	10		150			150		
			John V. Horn	275 32 10,92		8		90	25		90	25		100			100		
			Celita Mannasse			9		90			90			90			90		
						10		100			100			100			100		
			Celita Mannasse		N. 20 ft	40	11	100			40			40			40		
			Mary G. Campbell		S 30 ft	60	12				60			60			60		
			Indey G. Campbell				13	130			130			130			130		
							14	500			500			400			400		
			Mary G. Campbell		S 30 ft	228	14	380			230			210			210		
			Celita Mannasse		N. 20 f	152	14				150			140			140		
			Celita Mannasse				15	380			380			350			350		
							16	325			325			300			300		

Index to Property in Sherman's Addition Addition

The Last Name Given is the One to Whom Property is Assessed

NAME OF OWNER, At Noon on First Day in January, 1911	NAME OF OWNER, At Noon on First Day in January, 1910	NAME OF OWNER, At Noon on First Day in January, 1909	NAME OF OWNER, At Noon on First Day in January, 1908	MORTGAGES
			Nelson Spencer Snyder	
			Nelson Spencer Snyder	
Kate Zivanovitz		Kate Zivanovitz	Kate Zivanovitz	
	Chas B. Fair	C. B. Fair	Chas. Fair	
			Mary G. Campbell	
			Miss D. L. Schultz	
			Joseph Scott	2042 959
			Joseph Scott	
Margaret Smith			Mrs. G. W. Smith	
			Chas. H. Schmid	
			E. W. Loring	
	Ada J. Ramsey		Simmons Ramsay	2676
		Sanitary Laundry Co	Chas. V. Krugh	3767 1463
			E. W. Loring	
		Sanitary Laundry Co	Chas. V. Krugh	3767 1463
			C. E. Harney	
		J. Wesley Payne	Nancy J. Payne	
			Frank Martini	
			L. L. Boone	
			Geo. M. Selwyn	
N. E. Tallant	H. C. Tallant	Lucretia C. Del Re		3716
			Mrs Eichenlaub	
			Theo. Olson	854
	James S Thompson		J. S. Thompson	
			C. E. Harney	
			Eleanor A. Partridge	
		William Z. Chewning		4562 2195
			John A. Seifert	
			John A. Seifert	
			Gustave Lorion	
			Gustave Lorion	
		Hattie D. Jones	Clawson Jones	
Chester Bidwell		Geo. M. Bidwell	Chester Bidwell	
	Lorena Guenther		A. J. Sherman & H. B. Sloane	
		Eugenia Mc Guire		2450
Margaret winters, W 27 ft Hermina Morris E 73 ft			Mrs. Hermina Morris	2337 817
	Margaret Winters	Margaret W. Winters	Joe H. Winter	4527 2167 Rel

City of San Diego, California. Sherman's Addition.

The Last Value Given is the Assessed Value for the Present Year.

DESCRIPTION OR BOUNDARY FOR ASSESSMENT		Lot	Block	Value of Real Estate 1908	Value of Improvements 1908	CHECK	Value of Real Estate 1909	Value of Improvements 1909	CHECK	Value of Real Estate 1910	Value of Improvements 1910	CHECK	Value of Real Estate 1911	Value of Improvements 1911	CHECK
		1	20	775			800	1025	✓	800	1075	✓	800	1025	✓
N 15 ft	158	2		525			550 165		✓	165		✓	165		✓
S 35 ft	367				S 250		385	75	✓	385	S 250	✓	385	S 250	✓
		3		525	65		550	65	✓	550	65	✓	550	65	✓
		4		525			550		✓	550		✓	550		✓
		5		525			550	15	✓	550	75	✓	550	75	✓
		6		675	75		700	60	✓	700		✓	700		✓
		7		1250	50		1300	58	✓	1300	50	✓	1300	50	✓
S 15 ft	285	8		950			300		✓	300		✓	300		✓
N. 35 ft	665				N 300		700	300	✓	700	N 300	✓	700	N 300	✓
		9		950	300		1000	150	✓	1000	300	✓	1000	300	✓
N 1/2	475	10		950	N 100		500	100	✓	500	N 100	✓	500	N 100	✓
S 1/2	475				S 150		500	150	✓	500	S 150	✓	500	S 150	✓
N 1/2	475	11		950			500		✓	500		✓	500		✓
S 1/2	475				S 40		500	40	✓	500	S 40	✓	500	S 40	✓
		12		1250	200		1300	875	✓	1300	950	✓	1300	950	✓
		1	21	1250	400		1300	400	✓	1300	400	✓	1300	400	✓
		2		950			1000		✓	1000		✓	1000		✓
		3		950			1000		✓	1000		✓	1000		✓
		4		950	40		1000	100	✓	1000	10	✓	1000	10	✓
		5		950			1000		✓	1000		✓	1000		✓
		6		1250			1300		✓	1300		✓	1300		✓
		7		1050	425		1100	475	✓	1150	650	✓	1150	650	✓
		8		850	550		900	S W 375	✓	900	550	✓	900	550	✓
		9		850	300		900	300	✓	900	300	✓	900	300	✓
		10		850	140		900	140	✓	900	140	✓	900	140	✓
		11		850	300		900	300	✓	900	300	✓	900	300	✓
E 75 ft	860	12		1100	E 500		1200 925	500	✓	925	E 500	✓	925	E 500	✓
W. 25 ft	240				W 140		275	140	✓	275	140	✓	275	W 140	✓
		1	22	1100	400		1200	400	✓	1200	400	✓	1200	1250	✓
		2		800	425		850	420	✓	850	420	✓	850	420	✓
		3		800	150		850	150	✓	850	150	✓	850	150	✓
		4		800	175		850	175 gone	✓	850		✓	850		✓
N 10 ft	160	5		800			170		✓	170		✓	170		✓
S 40 ft	640				S 260		680	760	✓	680	S 260	✓	680	260	✓
		6		1025	160		1100	160	✓	1100	400	✓	1100	400	✓
		7		975	710		1000 E W 2600		✓	1000	960	✓	1000	960	✓
		8		750			800		✓	800		✓	800		✓
		9		750	25		800	moved off 75	✓	800		✓	800		✓
		10		750	110		800	100	✓	800	110	✓	800	310	✓
		11		750	225		800	210	✓	800	225	✓	W 200 E 200	E W 225	✓
		12		975	270		1200 E W 385		✓	1200	640	✓	1200	785	✓

Index to Property in Sherman's Addition. Addition

The Last Name Given is the One to Whom Property is Assessed

NAME OF OWNER, At Noon on First Day in January, 1911	NAME OF OWNER, At Noon on First Day in January, 1910	NAME OF OWNER, At Noon on First Day in January, 1909	NAME OF OWNER, At Noon on First Day in January, 1908	MORTGAGES
	John Frank		Robert J. Gregg	~~1255~~
Mary Nemechek	G.A. Nemechek	John. Conroy		
Charles Piper		R. H. Button	J.W. Huggins Estate	4253. 1913
	W.R. Grochell	Emil Gerlach		2845
		Geo J. Chambers		
		"		
		Mattie B. Childs	Mrs. E.R. Childs	~~3705~~
	Ida Hunt		Ida E. Hunt	
Hettie Hunt		Hettie J.S. Hunt	Hettie J. Hunt	
			Belle Miller	
			Mrs. A.V. Horkey	~~4520~~ 2155
		Frank Bruschi & Mary Gualtelli	Frank Bruschi	
		" "		
		Arthur R. Hill	Mrs. L.M. Hill	4697
		"		
			Lizzie C. Thorndike	
			Abraham Beller	
			Lizzie C. Thorndike	
		J. G. Hemsley	J.H. Hemsley	
		"	J.G. Hemsley	
			Richard L. Newcomb	698 1174
	S. L. Rudolph			
	"		Samuel L. Rudolph	
			Florence Watson Toll	
			William Rose	
			Marie Boscher	
		Jennie Ward		
Rogers & Hudson			Sophia M. Martin	
			Clara Rose	
			Mary A. Rudolph	

The Last Value Given is the Assessed Value for the Present Year.

DESCRIPTION OR BOUNDARY FOR ASSESSMENT	Lot	Block	Value of Real Estate 1908	Value of Improvements 1908	CHECK	Value of Real Estate 1909	Value of Improvements 1909	CHECK	Value of Real Estate 1910	Value of Improvements 1910	CHECK	Value of Real Estate 1911	Value of Improvements 1911	CHECK
	1	23	975	440		1100	440	W	1100	440	W	1100	440	W
	2		750			800	200	W	800	200	W	800	250	W
	3		750			800		W	800		W	800	1375	W
	4		750			800	1375	W	800	1375	W	800	1375	W
	5		750			800		W	800		W	800		W
	6		975			1000		W	1000		W	1000		W
	7		1100	250		1100	175	W	1100	250	W	1100	250	W
	8		850	200		900	200	W	900	200	W	900	200	W
	9		850	240		900	240	W	900	240	W	900	240	W
	10		850			900		W	900		W	900		W
	11		850			900		W	900		W	900		W
	12		1100			1200		W	1200		W	1200		W
	1	24	1200	200		1250	200	W	1250	200	W	1250	200	W
	2		900	200		950	200	W	950	200	W	950	200	W
	3		900	125		950	175	W	950	175	W	950	150	W
	4		900			950		W	950		W	950		W
	5		900	50		950	50	W	950	50	W	950	50	W
	6		1200	1000		1250	1000	W	1250	1000	W	1250	1000	W
	7		1200	900		1250	950	W	1250	950	W	1250	950	W
W 20 ft	8	150	900			975 175		W	175		W	175		W
E 80 ft	8	148		E 100		800	350 100	W	800	E 450	W	800	E 450	W
	9		900	150		975	150	W	975	150	W	975	150	W
	10		900	125		975	125	W	975	125	W	975	125	W
	11		900	375		975	375	W	975	375	W	975	400	W
	12		1200			1250	1750	W	1250	3250	W	1250	3250	W
	1	25	1250	650		1300	675	W	1300	675	W	1300	675	W
	2		975	225		1000	225	W	1000	225	W	1000	225	W
	3		975			1000		W	1000		W	1000		W
	4		975			1000		W	1000		W	1000		W
	5		975	800		1000	790	W	1000	790	W	1000	790	W
	6		1200			1250		W	1250		W	1250		W
	7		1200	E 600 W 450		1250	E 600 W 450	W	1250	1360	W	1250	1360	W
	8		975	320		1050	310	W	1050		W	1050		W
	9		975			1050		W	1050		W	1050		W
	10		975	375		1050	375	W	1050	375	W	1050	375	W
	11		975	100		1050	100	W	1050	100	W	1050	100	W
	12		1300	E 800 W 450		1350	E 1100 W 450	W	1350	1550	W	1350	1550	W

The Last Name Given is the One to Whom Property is Assessed

NAME OF OWNER, At Noon on First Day in January, 1911	NAME OF OWNER, At Noon on First Day in January, 1910	NAME OF OWNER, At Noon on First Day in January, 1909	NAME OF OWNER, At Noon on First Day in January, 1908	MORTGAGES
	J. K. Wilson		Mathie J. Wilson	~~1000~~
			Mary H. Smart	~~675~~ 1849
			Frank Woltner	~~3950~~ 1654
			H. C. Schmidt	~~3235~~ 1158
			J. W. Huggins Estate	
			W. H. Perrin	
	Mrs T. F. Butler	Annie Hyndings		
	A. C. Springer		Albert C. Springer	~~825~~
Mrs. A B. Mulville		A. B. Mulville	M. J. A. B. Mulville	
	E B Judd		Geo. E. Mason	
	Louisa Mertz		Louisa T. Mertz	
			Geo. E. Mason	
			Royal W. Grosvenor	~~2317~~ 800
R. G. Brunton	R. G. Brinton	Hazell Burnell		
"	"	"	Walter N. Burnell	
			Royal W. Grosvenor	~~2317~~ 800
			Geo. E. Mason	
			City Property.	
			A. N. Thorndike	
			City Property.	
A E Drew		Marion M. Elliott	Winifred Martha	~~5000~~
		Henry Fehlmann	Marion M. Elliott	~~4291, 4377~~ 4874
		"	Henry Fehlmann	
A. E. Drew		Winifred Martha		
		Marion M. Elliott		
	Emma C Mills		Mary H. Keller	~~1114, 1325~~ 476, 500
Gordon L Groves N 50		J. Wesley Payne	Chas H. Davis	
Chas Tickler S 45 ft N 95		E. G. Crabtree S 45 ft N 95	Nancy J. Payne	
Ernest Cox S 75 ft N 120		E. G. Crabtree S 30 ft N 95		~~S 25 ft N 120 1638~~
Michael Weber S 30		E. G. Crabtree S 25 ft N 120	Thomas McGowen	3967
E G Crabtree S 100 ft		E. G. Crabtree S 50 ft		
Frank S. Marsh S 50 ft N 50			Annie E. Arant	1446
Miss Weber N 10 ft corner			J. S. Thompson	
	James S Thompson	Chas. T. Kerns	Eliza R. Kerns	
	Charles T. Kerns	E. G. Crabtree	Mrs. C. M. Fenn	2973
			Sarah Nobles	

The Last Value Given is the Assessed Value for the Present Year.

DESCRIPTION OR BOUNDARY FOR ASSESSMENT	Lot	Block	Value of Real Estate 1908	Value of Improvements 1908	CHECK	Value of Real Estate 1909	Value of Improvements 1909	CHECK	Value of Real Estate 1910	Value of Improvements 1910	CHECK	Value of Real Estate 1911	Value of Improvements 1911	CHECK
	1	26	1300	625		1400	625		1400	625		1400	625	
	2		975	635		1050	635		1100	635		1100	635	
	3		975	285		1050	285		1100	285		1100	285	
	4		975	235		1050	235		1100	235		1100	235	
	5		975			1050			1100			1100		
	6		1200			1300			1300			1300		
	7		1200	550		1300	550		1300	550		1300	550	
	8		975	460		1100	460		1100	460		1100	460	
	9		975	125		1100	175		1100	125		1100	125	
	10		975	200		1100	200		1100	200		1100	200	
	11		975	300		1100	300		1100	300		1100	300	
	12		1300	510		1400	510		1400	510		1400	510	
N 50 ft 500 400	1	27	1500	160		1500 / 600	160		600	160		600	160	
S 50 ft 500 325	1					450	155		450	155		450	155	
S. 50 ft of N. 100 ft.	1			155		450	155		450	Section 155		450	155	
S 50 ft of N 100 ft 500 325	2		1650	155		1200 / 350			350			350		
S. 50 ft	2					350			350			350		
N. 50 ft	2					500			500			500		
	3		0			0			0					
	4		0			0			0					
	5		0			0			0					
	6		0			0			0					
	7		0			0			0					
	8		1200	400		1300	400		1300	400		1300	400	
	9		0			0			0					
	10		0			0			0					
	11		0			0			0					
	12		0			0			0					
	13		0			0			0					
	14		0			0			0					
	15		0			0			0					
	16		0			0			0					
N 50 ft 600 300	1	28	1500			1550 / 650			650			650		
S 50 ft 450 325	1					450	825		450	825		450	825	
S 50 ft of N 100 ft.	1			Fehlmann 475		450			450			450		
S 50 ft of N 100 ft. 450 325	2		950			1000 / 300	475		300	475		300		
N 50 ft	2					400			400			400		
S 50 ft	2					300			300			300		
	3		850			1000			1000			1000		
	4		725	915		800	790		800	860		800	790	
	5		725	315		800	315		800	315		800	315	
	6		725			800			800			800		
	7		550			700			700			700		
	8		725			300			300			300		
	9		950			1000			1000			1000		
	10		785			800			800			800		
	11		850	675		900	685		900	685		900	685	
	12		850	900		900	900		900	900		900	900	
	13		850			900			900			900		
	14		850			900			900			900		
	15		850	1250		900 / 650			900	1250		900	1250	
	16		1500			1600 / 600			1600			1600		

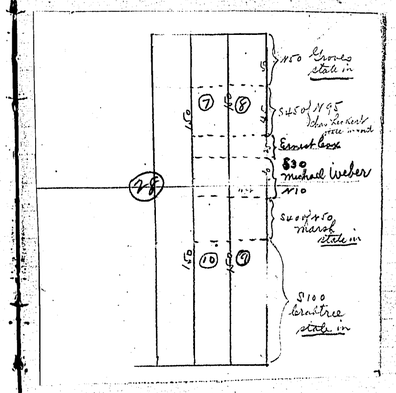

The Last Name Given is the One to Whom Property is Assessed

The Last Value Given is the Assessed Value for the Present Year.

NAME OF OWNER, At Noon on First Day in January, 1911	NAME OF OWNER, At Noon on First Day in January, 1910	NAME OF OWNER, At Noon on First Day in January, 1909	NAME OF OWNER, At Noon on First Day in January, 1908	MORTGAGES	DESCRIPTION OR BOUNDARY FOR ASSESSMENT	Lot	Block	Value of Real Estate 1908	Value of Improvements 1908	CHECK	Value of Real Estate 1909	Value of Improvements 1909	CHECK	Value of Real Estate 1910	Value of Improvements 1910	CHECK	Value of Real Estate 1911	Value of Improvements 1911	CHECK
Olive L Eddy Orcutt		Eliza E. Orcutt	Mrs. E. E. Orcutt	2693		1	29	1150	250		1200	750	W	1200	750	W	1200	250	W
	Mrs. S. B. Orcutt	"				2		900			1000		W	1050		W	1050		W
			Albert B. Meyer			3		900	450		1000	460	W	1050	460	W	1050	460	W
Edwin Ferris	Mrs A J Sherman + Fanny B. Sloane		A. J. Sherman & F. B. Sloane			4		900			1000		W	1050		W	1050	600	W
"			Edwin Ferris			5		900	40		1000	40	W	1050	40	W	1050	40	W
"						6		1200	750		1250	750	W	1250	750	W	1200	750	W
			J. P. Christensen			7		1200	400		1250	400	W	1250	400	W	1250	400	W
						8		900			1000		W	1000		W	1000	650	W
Samuel M. Smith	S M Smith		Saml M. Smith			9		900	385		1000	385	W	1000	385	W	1000	385	W
			Charlotte Fleming			10		900	475		1000	475	W	1000	475	W	1000	475	W
Samuel M. Smith	S M Smith	Saml. M. Smith	A. Reidhaar			11		900			1000	650 E 400 W	W	1000	750	W	1000	750	W
"	"	"				12		1200			1250		W	1250	1050	W	1250	1050	W
						1	30	1100			1200		W	1200		W	1200		W
						2		900			1000		W	1000		W	1000		W
			W. W. Whitney			3		900			1000		W	1000		W	1000		W
						4		900			1000		W	1000		W	1000		W
						5		900	625		1000	625	W	1000	625	W	1000	625	W
						6		1200			1300		W	1300		W	1300		W
Mrs. E. A. Garretson			Elizabeth A. Garretson			7		1200	1500		1300	1500	W	1300	1650	W	1300	1650	W
"						8		900	150		1000	150	W	1000		W	1000		W
			Donald McKenzie			9		900			1000		W	1000		W	1000		W
						10		900	310		1000	300	W	1000	300	W	1000	300	W
Samuel M. Good, Est.			Samuel M. Good			11		900	50		1000	50	W	1000	50	W	1000	50	W
"						12		1100	500		1200	500	W	1200	500	W	1200	500	W
			Sheba B. Powell			1	31	1100	415		1200	415	W	1200	415	W	1200	415	W
						2		850			900		W	900		W	900		W
			Lizzie Armstrong	~~3430~~		3		850	400		900	400	W	900	400	W	900	400	W
						4		850			900		W	900		W	900		W
			Ed McGuirck Estate			5		850			900		W	900		W	900		W
						6		1150			1200		W	1300		W	1300		W
						7		1200			1250		W	1300		W	1300		W
			Ed McGuirck Estate			8		850			950		W	950		W	950		W
						9		850			950		W	950		W	950		W
			Eldred Baker	~~3057~~ 1046		10		850	400		950	400	W	950	400	W	950	400	W
			John Frank		W 38 ft	275					300			300			300		
			Benj Lake		N 10 ft of 662 ft	100	11				E 140			110			110		
			Belle Brand	~~2847~~	S 40 ft of 662 ft	475	11							580 E 140 W			540 E 140 W		
Henry R Yates																			
			Benj Lake		662 ft	705	12				1200 E 300 W 210			800 E 300 W 210			800 E 300 W 210		
			John Frank		W 38 ft	395													

Index to Property in Sherman's Addition. Addition

The Last Name Given is the One to Whom Property is Assessed

NAME OF OWNER, At Noon on First Day in January, 1911	NAME OF OWNER, At Noon on First Day in January, 1910	NAME OF OWNER, At Noon on First Day in January, 1909	NAME OF OWNER, At Noon on First Day in January, 1908	MORTGAGES
	F. M. Green	D. Ficci F. M. Greene	D. Ficci Francis M. Green	
			Fred M. Hahn	
	A. Owen		Alexander Owen	
			Mary E. Craig	
			Kelley I. Briant	6447 991 18,454
			John M. Lee	
	Anna Hauck Charles Kauffman		Anna Schmid	49 3668
			Freericka J. Tanner	852
		Anton Panek		
			Pearl Jennings	
		Ida Peterson N40' C. J. Aichele S100' Ida Peterson N40' C J Aichele S100' Ida Peterson N40' C. J. Aichele S100' Ida Peterson N40' C. J Aichele S100'	Ida Peterson Elvira F. Aichele	
Annie Mackenzie Mrs. J. W. Caldwell S50 L. A. Breelman N40 Mrs. J. W. Caldwell S50 L. A. Breelman N40 Mrs. J. W. Caldwell S50 L. A. Breelman N40		Alex. McKenzie Frank N. Burns N50 S50 Jennie W. Caldwell S50 Wm. Frueth N 140' Frank N. Burns N50 S100 Jennie W. Caldwell S50 Wm. Frueth N40' Frank N. Burns N50 S100 Jennie W. Caldwell S50 Wm. Frueth N40' D. S. Harrington N100'	3830 4849 Mrs. J. W. Caldwell Wm. Frueth	N40ft 2799 " 2799 " 2799
August Nelson S40	Fred W Stricke S40'	Geo. M. Bidwell S40' S40'	Geo. M. Bidwell	S40ft 3141
August Nelson S40 " " "	Fred W Stricke S40'	D. S. Harrington N100' Geo. M. Bidwell S40' S40'		
	Chas. D Ward N100 " " N100	D. S. Harrington N100 C. A. Dievendorff N100		
	Chas. D. Ward N100 " " N100	Wm. Hult S40 C. A. Dievendorff N100 " " Wm. Hult S40'	Wm. Hult C. A. Dievendorff	S40ft N100ft
	H. S. Richards " "		S. B. Myers A. J. Sherman & F. B. Sloane	
			F. S. Kneedler A. J. Sherman & F. B. Sloane	
	Mrs. A. J. Sherman & Fanny B Sloane " "			
	Earl C Kaland & C Munster " "	C. Kaland & C. Munster " "	C. Kaland & C. Munster	2312 795
			Richard W. Henderson	

City of San Diego, California. Sherman's Addition.

The Last Value Given is the Assessed Value for the Present Year.

DESCRIPTION OR BOUNDARY FOR ASSESSMENT	Lot	Block	Value of Real Estate 1908	Value of Improvements 1908	CHECK	Value of Real Estate 1909	Value of Improvements 1909	CHECK	Value of Real Estate 1910	Value of Improvements 1910	CHECK	Value of Real Estate 1911	Value of Improvements 1911	CHECK
	1	32	925	455		1050	450	✓	1050	450	✓	1050	450	✓
	2		725	640		850	640	✓	850	640	✓	850	640	✓
	3		725	675		850	675	✓	850	675	✓	850	700	✓
	4		725	475		850	475	✓	850	475	✓	850	480	✓
	5		725	475		850	475	✓	850	475	✓	850	475	✓
	6		975	500		1100	500	✓	1100	500	✓	1100	500	✓
	7		1100			1200	700	✓	1350	700	✓	1300	1010	✓
	8		825			900		✓	900	10	✓	900	10	✓
	9		825			900	175	✓	900	175	✓	900	175	✓
	10		825			900		✓	900	300	✓	900	300	✓
	11		825			900	300 anton Panek	✓	900	300	✓	900	300	✓
	12		1050	500		1100	350	✓	1100	500	✓	1100	500	✓
	A	33	925			N40' 250 S100' 700		✓	250 700		✓	N40' 250 700		✓
N 40 ft	B		550	N 375		N40' 125 S100' 450	N 375	✓	N40' 125 S100' 450	N 375	✓	N40' 125 S100' 450	N 300	✓
S. 100 ft.	O		550	S E 375 W 500		N40' 125 S100' 450	S E 375 W 500	✓	N40' 125 S100' 450	S $700.00	✓	N40' 125 S100' 450	S $875	✓
	D		550											
	E		550			575	140	✓	575	140	✓	575	140	✓
	F	210 360	550			N50ft 160 S50 275			160 275			N50ft 160 S50 275		
S 50 ft	G	140	550	N 260	Fourth	N40 140 N50ft 160	N 260	✓	140 160	N40 260	✓	N40 140 N50ft 160	N60 260	✓
N 40 ft		175				S50 275 N40 140			275 140			S50 275 N40 140		
	H		725			N50ft 225 S50 325			225 325			N50ft 225 S50 325		
						S50 200			200			N40 200		
	I	99 180 150	660	S 585		N100 525 S40 155	S 590	✓	525 155	S40 590	✓	N100 525 S40 155	S60 590	✓
		09 125				S40 130			130			S40 130		
S 40 ft	J	09 500 125	485			N100 370 N60 370	N 550	✓	370 370	N100 550	✓	N100 370 N100 370	N 330	✓
	K	09 500	485			S40 130 S40 130			130 130			S40 130 S40 130		
	L	09 500	485			N100 370 S40 130			370 130			N100 370 S40 130		
	M	120	485			N100 370 N100 370			370 370			N100 370 N100 370		
S 40 ft	N	1250 250	485	S 250		S40 130 S40 130	S 750		130 130	S40 250	✓	S40 130 S40 130	S40 250	✓
N 100 ft	O	365 365 365 600	850			N100 370 N100 450 S40 225			370 450 225			N100 370 N100 450 S40 225		
	1	34	1225	220		1275 E 30 W 220		✓	1275	520	✓	1275	520	✓
	2		900	125		950	175	✓	950	125	✓	950	125	✓
	3		900	125		950	175	✓	950	125	✓	950	125	✓
	4		900			950		✓	950		✓	950		✓
	5		900			950		✓	950		✓	950	10	✓
	6		1200			1250		✓	1250	10	✓	1250		✓
	7		1100	210		1150 E 175 W 35		✓	1150	400	✓	1150	400	✓
	8		800	200		850	700	✓	850		✓	850		✓
	9		800	125		850	125	✓	850	125	✓	850	125	✓
	10		800	175		850	700	✓	850	175	✓	850	190	✓
	11		800	100		850	100	✓	850	100	✓	850	100	✓
	12		1000			1050		✓	1050		✓	1050		✓

The Last Name Given is the One to Whom Property is Assessed

The Last Value Given is the Assessed Value for the Present Year.

NAME OF OWNER, At Noon on First Day in January, 1911	NAME OF OWNER, At Noon on First Day in January, 1910	NAME OF OWNER, At Noon on First Day in January, 1909	NAME OF OWNER, At Noon on First Day in January, 1908	MORTGAGES	DESCRIPTION OR BOUNDARY FOR ASSESSMENT	Lot	Block	Value of Real Estate 1908	Value of Improvements 1908	CHECK	Value of Real Estate 1909	Value of Improvements 1909	CHECK	Value of Real Estate 1910	Value of Improvements 1910	CHECK	Value of Real Estate 1911	Value of Improvements 1911	CHECK
			Tom & Blair Sheet Metal Co.	2295 780		1	35	650	450		675	450	✓	700	500	✓	700	500	✓
						2		400			425		✓	550		✓	550		✓
			Eric Danielson			3		400	50		425	50	✓	550	50	✓	550	50	✓
		A. F. Roitsch				4		400	75		425	75	✓	550	75	✓	550	75	✓
			Sophie S. May			5		400	125		425	125	✓	550	175	✓	550	125	✓
Clint L. Over	C L Over					6		725	500		750 E 425 W	165 325	✓	800	500	✓	800	500	✓
" " s½	C L Over		Frank B. Botsford est.	2928		7		1200	300		1250 E	250	✓	1250	300	✓	1250	300	✓
Nelson B. Coffman N½						8		900	175		950	175	✓	950	175	✓	950 s½ 475 N½ 475	N ½ 175	✓
	Gus. Matchinska	Gus Matchinske	J. A. Jackson			9		900			950	65	✓	950	65	✓	950	175	✓
			Pat A. Lowe Guardian	2579		10		900	200		950	200	✓	950	200	✓	950	200	✓
			Jacob Price			11		900			950		✓	950		✓	950		✓
			Nicholas Matter			12		1200	175		1250	175	✓	1250	175	✓	1250	175	✓
	Katharina Meister	Jacob Meister	Joseph Ireland			1	36	300	350		325	350	✓	325	350	✓	325	350	✓
	"	"	Joseph Ireland		W. 12 ft.	2		365			90		✓	90		✓	90		✓
			Vernon V. & Florence A. Rood	3004 2356	638 ft.	V			E 300		290	E 300	✓	290	E 300	✓	290	E 300	✓
Vernon V. & Florence A. Rood N 65			Vernon V. & Florence A. Rood	2356	N. 65 ft.	3		365	N 275		380	N 250	✓	320	N 250	✓	380	N 250	✓
Joseph Ireland S 10 ft of S 75	Roy A. Moore	H C Arnold		N 65 ft 3004 55 ft 2540 2356	S 15 ft S 10 ft of N 75 ft. S 5 ft.	3					30		✓	120		✓	2nd flr 40 S ½ 20		✓
Roy A. Moore S 5 ft.		Vernon V. & Florence A. Rood			N 65 ft S 15 ft	4		485	Road 750		460 Road N. 250		✓	340	N 625	✓	N65 410 2nd flr 60	N 625	✓
	Roy A. Moore Catherine a Donnelly S 25 ft	H. C. Arnold			S 10 ft of N 75 ft. S 5 ft.	4					40		✓	160	S 125	✓	S 35 80	S ½ 25 Moore	✓
Catherine Donnelly S 25 ft	Joseph Ireland S 25 ft of S 5 ft		Joseph Ireland		S 10 ft of N 75 ft. S 5 ft.	5		110	S 90		90	S 90	✓	65	S 90	✓	S35 65		✓
Roy A. Moore N 20 ft.	Roy A. Moore Catherine a Donnelly S 25 ft	H. C. Arnold		N 20 ft 1540	N 25 ft of S 50 ft N 15 ft 1540	5			N 125		60 N 125		✓	30		✓	2nd flr 60 N ½ 25		✓
Joseph Ireland N 15 ft of S 40 ft	Joseph Ireland N 20 ft S 75 ft	H. C. Arnold N 20		N 10 ft 1540	N 10 ft 1911 N 20 ft	6		85		N 20 S 40	35 75		✓	30		✓	N20 50 2nd flr 60	S45 N 90	✓
	Catherine a Donnelly S 25 ft Joseph Ireland N 20 ft S 75 ft	Joseph Ireland S. 40			S 20 ft S 40 ft N 25 ft of S 50 ft												N15 1540 30		
			Vernon V. & Florence A. Rood	3004 2356	638 ft.	64													
	Katharina Meister	Jacob Meister	Joseph Ireland		W 12 ft.	21		86			75		✓	110		✓	110		✓
	"	"	Joseph Ireland			7					25		✓	40		✓	40		✓
			Frank Bruschi			8		75			90		✓	100		✓	100		✓
			Garretson Investment Co.			9		75			90		✓	90		✓	90		✓
						10		85	25		100	10	✓	100	10	✓	100	10	✓
			Frances E. Wittpenn			11		85			100		✓	100		✓	100		✓
						12		110			120		✓	150		✓	150		✓
			Garretson Investment Co.			13		485	600		500	425	✓	500	425	✓	500	600	✓
						14		365	225		380	175	✓	380	175	✓	380	175	✓
			Frank Bruschi			15		365	125		380	125	✓	380	125	✓	380	125	✓
						16		330	90		350	90	✓	350	90	✓	350	90	✓

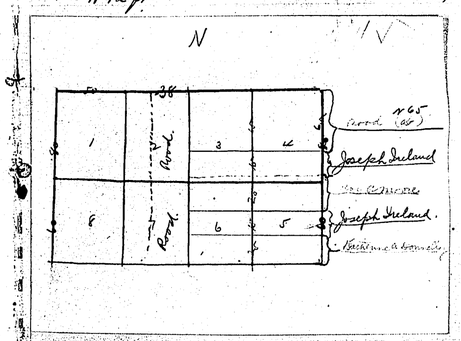

Index to Property in Sherman's Addition. Addition

City of San Diego, California. Sherman's Addition.

The Last Name Given is the One to Whom Property is Assessed

NAME OF OWNER, At Noon on First Day in January, 1911	NAME OF OWNER, At Noon on First Day in January, 1910	NAME OF OWNER, At Noon on First Day in January, 1909	NAME OF OWNER, At Noon on First Day in January, 1908	MORTGAGES
	San Diego Electric Ry. Co.	Union Title & Trust Co.		
	"	"		
	"	"		
	"	"		
	"	"		
	"	"		
	"	"		
	"	"		
	"	"		
	"	"		
	"	"		
	"	"		
	"	"		
	"	"		
	"	"		
			Sarah Hearne Barstow	2987
			Clara Campion	
			Alvin N. Leyles	
Edmund Joyce			E. F. Jemke	377
" "	Ernest F. Janske			
	"		Mrs. A. J. Ditton	
Avey J. Ditton				
"			Edwin S. Martin	2500
C. G. Ferguson	C. E. Hill			
"	"		Chas. Shafus	
Margaret J. Johnson		Mary A. Shafus		
"		"	Chas. Shafus	
"		"	Catherine A. Donnelly	
		Louise M. Dement		
			John Mosto	
Annie MacKenzie	E. L. Fannes	Alex McKenzie		
			Mary C. Fife	
		Thos. Larson	Thos. Lawson	

The Last Value Given is the Assessed Value for the Present Year.

DESCRIPTION OR BOUNDARY FOR ASSESSMENT	Lot	Block	Value of Real Estate 1908	Value of Improvements 1908	CHECK	Value of Real Estate 1909	Value of Improvements 1909	CHECK	Value of Real Estate 1910	Value of Improvements 1910	CHECK	Value of Real Estate 1911	Value of Improvements 1911	CHECK
	1	37	320			350		✓	350		✓	350		✓
	2		365			380		✓	380		✓	380		✓
	3		365			380		✓	380		✓	380		✓
	4		485			500		✓	500		✓	500		✓
	5		110			120		✓	150		✓	150		✓
	6		85			100		✓	100		✓	100		✓
	7		85			100		✓	100		✓	100		✓
	8		85			100		✓	100		✓	100		✓
	9		85			100		✓	100		✓	100		✓
	10		85			100		✓	100		✓	100		✓
	11		85			100		✓	100		✓	100		✓
	12		110			120		✓	120		✓	120		✓
	13		365			380		✓	380		✓	380		✓
	14		300			325		✓	325		✓	325		✓
	15		300			325		✓	325		✓	325		✓
	16		275			290		✓	290		✓	290		✓
						3770			3800			3800		
	1	38	500	350		540 W 225 / 225		✓	500	350	✓	500	350	✓
	2		250			260		✓	260		✓	260		✓
	3		185	200		200	200	✓	250	200	✓	250	200	✓
	4		185	175		200	175	✓	250	175	✓	250	175	✓
	5		185			200		✓	250		✓	250		✓
	6		185			200		✓	250		✓	250		✓
	7		185	300		200	250	✓	250	300	✓	250	275	✓
	8		185	100		200	100	✓	250	100	✓	250	100	✓
	9		185	150		200	150	✓	250	150	✓	250	150	✓
	10		185			200		✓	250		✓	250		✓
	11		185	175		200	175	✓	250	175	✓	250	50	✓
	12		325			340		✓	375		✓	375		✓
	13		600	150		625	150	✓	625	150	✓	625	150	✓
	14		450			475		✓	475		✓	475		✓
	15		450	75		475	75	✓	475	75	✓	475	75	✓
	16		450	150		475	150	✓	475	150	✓	475	150	✓
	17		450			475		✓	475		✓	475		✓
	18		450	165		475	165	✓	475	165	✓	475	165	✓
	19		450	165		475	165	✓	475	165	✓	475	165	✓
	20		450	150		475	150	✓	475	150	✓	475	165	✓
	21		450	150		475	150	✓	475	150	✓	475	165	✓
	22		450	50		475	50	✓	475	50	✓	475	50	✓
	23		450			475		✓	475		✓	475		✓
	24		600	365		640	365	✓	640	365	✓	640	360	✓

Sherman's Resub. Sub

Index to Property in Sherman's Addition. Addition

The Last Name Given is the One to Whom Property is Assessed

NAME OF OWNER, At Noon on First Day in January, 1911	NAME OF OWNER, At Noon on First Day in January, 1910	NAME OF OWNER, At Noon on First Day in January, 1909	NAME OF OWNER, At Noon on First Day in January, 1908	MORTGAGES
			A. Bergland	
Heber Ingle	Heber Ingle		Mamie Heber W. W. Whitney	
	Adolph Levi " "		H. A. Kellogg et al	2654
			W. W. Whitney Mamie Heber	
Heber Ingle I. T. Davidson	Heber Ingle		N. Steinmetz Mary A. Henderson	
	Carl C. Kaland & C. Munster	Wm. F. Koehler Jr.	C. Kaland & C. Munster	
	Herman Koehler "	Herman G. Koehler "	Herman G. Koehler	
D. E. & Marie Moran	Mrs. D. E. Moran	D. C. Moran J. C. Palmer "	W. R. Graham	
			Emma A. Woodward	
		Mrs. N. Lonigan	Eliza Heller	
K. J. Wicker "		Mrs. L. A. Grandstaff "	Mrs. W. R. Grandstaff	
	Congregation Tifereth Israel	W. J. Walsh R. E. Cross Chas. A. Pohl	W. A. Walsh C. A. Pohl	~~1530~~ 250 NW ~~3093~~ ~~4478~~ 1071, 1837 3617
Emma E. Stannard	Sarah A. Bailey	Mrs. E. Stannard	Edith E. Black	4168-2810
Maggie A. Johnston			J. H. Johnston	
Rosanna Cook "		Julius Cook Est	Julius Cook	
		Sophie Verleguea Carlton W. Wiggins E½	Ole Gylling T. Wahlgren	
	Carl C. Kaland & C. Munster W½ W½ " " " "	C. Kaland & C. Munster W½ W½ Carlton W. Wiggins E½	C. Kaland & C. Munster Lillie E. Wiggins Thos. L. Magee	
			Mabel C. Dunham Emma Hastings Smeeker	
Magdalena Helmold "		Mrs. Julius F. Helmold "	Mrs. M. Walter	~~408~~

City of San Diego, California. Sherman's Addition.

The Last Value Given is the Assessed Value for the Present Year.

DESCRIPTION OR BOUNDARY FOR ASSESSMENT	Lot	Block	Value of Real Estate 1908	Value of Improvements 1908	CHECK	Value of Real Estate 1909	Value of Improvements 1909	CHECK	Value of Real Estate 1910	Value of Improvements 1910	CHECK	Value of Real Estate 1911	Value of Improvements 1911	CHECK
	1	39	1250	250		1275	950	W	1275	250	W	1275	250	W
	2		900	75		925	75	W	950	75	W	950	75	W
	3		900	50		925	60	W	950	60	W	950	60	W
	4		900	150		925	150	W	950	150	W	950	150	W
	5		900			925		W	950		W	950		W
	6		1200			1225		W	1225		W	1225		W
	7		850			875		W	875		W	875		W
	8		725			750		W	750		W	750		W
	9		725	10		750	10	W	750	10	W	750	10	W
	10		725	100		750	100	W	750	100	W	750	100	W
S½	11		800	S 100		415	100	W	415	100	W	415	100	W
N½	12			N 50		415	50	W	415	50	W	415	50	W
			1100	250		1140	250	W	1140	250	W	1140	250	W
	1	40	425	150		430	150	W	500	700	W	500	625	W
	2		300			310		W	400		W	400		W
	3		300			310		W	400	150	W	400	150	W
	4		300	135		310	135	W	400	135	W	400	140	W
	5	Harts Sub.	300	260		310	260	W	400	260	W	400	260	W
	6		300			310		W	400		W	400		W
	7		300	175		310	175	W	400	175	W	400	175	W
	8		365			375		W	525		W	525		W
	9		300	400		310	400	W	350	400	W	350	450	W
	10		300			310		W	350		W	350		W
	11		365			375		W	400		W	400		W
	12		365	115		375	115	W	400	115	W	400	115	W
	1	40	1100	215		1130	215	W	1130	215	W	1130	215	W
	2		800	100		875	100	W	850	100	W	850	100	W
	3		725	275		740	225	W	800	225	W	800	225	W
	10		425			440		W	750	125	W	750	125	W
	11		725			740		W	750		W	750	15	W
	12		975			1000		W	1000		W	1000		W
	1	41	1000	25		1030		W	1030		W	1030		W
	2		750			780		W	800		W	800		W
	3		750	220		780	215	W	800	215	W	800	215	W
	4		650			680		W	725	225	W	725	225	W
W½	5		650			E½ 295 W½ 385		W	325 400		W	325 400	W 440	W
E½	6		850	E 300		W½ 500 E½ 380	E 300	W	520 480	E 300	W	E 380	W 275	W
	7		900			930		W	1050		W	1050		W
	8		700			730		W	800		W	800		W
	9		725			750		W	800		W	800		W
	10		785	435		800	435	W	800	435	W	800	440	W
	11		825			850		W	850		W	850		W
	12		1100			1120		W	1150		W	1150		W

The Last Name Given is the One to Whom Property is Assessed

NAME OF OWNER, At Noon on First Day in January, 1911	NAME OF OWNER, At Noon on First Day in January, 1910	NAME OF OWNER, At Noon on First Day in January, 1909	NAME OF OWNER, At Noon on First Day in January, 1908	MORTGAGES
	Frank Lynch	George Sinclair	George St. Clair	387
	Wm Seifert	"	Karoline Seifert	~~1504~~ 537
	"		Laura Roberts	
		Mr M. E. Bassett		
		Mrs. M. E. Bassett		
	Joel & Emma V. Lightner		Emma V. Lightner	
Rowland I. Bent	"			
	Wm Seifert		Karoline Seifert	~~1504~~ 537
	Frank Lynch	George Sinclair	George St. Clair	~~387~~
	"	"		
		Johanna Reimers	S. M. Turner	
		"		
			Rebecca Allum	
			Gertrude Prochaska	
J. G. Hemsley			Ben Longbaker	~~783~~
			Ida D. Mertz	~~324.86~~
			Ida D. Mertz	
		Sarah R. Emerson	Sarah K. Emerson	
			Sarah K. Emerson	
			Eliza A. Ryneron	
amelia Damarus E 1/2			Damarus & Schilling	~~515~~ E 1/2 (248?)
albert W Schilling W 1/2				
			A. E. Carne	2035
Ralph O Smith, Gdn.	John F Smith Est		J. F. Smith	
			Horace Aughe	4007 1685
			Edward L. Heiland	
			Herrick Parker	2533
			Jno. A. Stewart	
			Jno. A. Stewart	

The Last Value Given is the Assessed Value for the Present Year.

DESCRIPTION OR BOUNDARY FOR ASSESSMENT	Lot	Block	Value of Real Estate 1908	Value of Improvements 1908	CHECK	Value of Real Estate 1909	Value of Improvements 1909	CHECK	Value of Real Estate 1910	Value of Improvements 1910	CHECK	Value of Real Estate 1911	Value of Improvements 1911	CHECK
	1	42	1250			1280		W	1300		W	1300		W
	2		850			880		W	900		W	900		W
	3		785	500		800	N 500 / M 450	W	850	1400	W	850	1400	W
	4		815	900		820	S 450	W	850		W	850		W
N 30 ft S 20 ft	435 5		725	N 140		740	140	W	710	140	W	570	140	W
	5							W	520	340	W	340		W
	6		975			990		W	1000		W	1000		W
	7		975			990		W	990		W	990		W
	8		725			740		W	800		W	800	300	W
	9		785			800	360	W	800	360	W	800	370	W
	10		850			860		W	875		W	875	600	W
	11		850	5000		860	4000	W	875	4000	W	875	40000	W
	12		1200			1240		W	1250		W	1250		W
	1	43	1200	E 1000		1220	1000	W	1250	1000	W	1250	1000	W
	2		925			940		W	950		W	950		W
	3		850	250		880	750	W	900	250	W	900	250	W
	4		785	400		800	400	W	825	400	W	825	400	W
	5		725			740		W	825		W	825		W
	6		975			990		W	1000		W	1000		W
	7		975	350		990	360	W	1000	360	W	1000	450	W
	8		725			370		W	375		W	375		W
S 1/2 N 1/2	363 362			N 15		370	15	W	375	15	W	375	15	W
	9		785	375		800	375	W	800	375	W	800	375	W
	10		850	225		860	225	W	875	225	W	875	225	W
E 1/2 W 1/2 E 1/2 W 1/2	1911								E 1/2 550 W 1/2 550	1700	W	E 1/2 700 W 1/2 550	E 1/2 300 W 1/2 400	W
	11		925			940		W	950					
	12		1200			1220		W	1250					
	1	44	1200			1240		W	1240		W	1240		W
	2		925			950		W	950		W	950		W
	3		850	635		870	600	W	875	635	W	875	640	W
	4		785			800		W	825		W	825		W
	5		725	600		750	600	W	750	600	W	750	1575	W
	6		975			1000		W	1000		W	1000		W
	7		785			825 E 600 W 215		W	825	1160	W	825	1440	W
	8		600			630		W	630		W	630		W
	9		660	500		680	500	W	680	500	W	680	500	W
	10		725			740		W	740		W	740		W
	11		785			800		W	800		W	800		W
	12		1100			1130		W	1130		W	1130		W

Index to Property in Sherman's Addition. Addition

The Last Name Given is the One to Whom Property is Assessed

The Last Value Given is the Assessed Value for the Present Year.

NAME OF OWNER, At Noon on First Day in January, 1911	NAME OF OWNER, At Noon on First Day in January, 1910	NAME OF OWNER, At Noon on First Day in January, 1909	NAME OF OWNER, At Noon on First Day in January, 1908	MORTGAGES	DESCRIPTION OR BOUNDARY FOR ASSESSMENT	Lot	Block	Value of Real Estate 1908	Value of Improvements 1908	CHECK	Value of Real Estate 1909	Value of Improvements 1909	CHECK	Value of Real Estate 1910	Value of Improvements 1910	CHECK	Value of Real Estate 1911	Value of Improvements 1911	CHECK
Celara M Crowell S½		Victor Primrose Wife Mrs. Clara M. Crowell S²	Victor Primrose	Wife 4290 N½ 1947		845				N½	850			850		N½	850		
Merchants Nat Bank N½		Victor Primrose Wife Mrs. Clara M. Crowell S²			N½	425	1	1500	N 1200	S½	700	N 1400		700	N½ 700	S½	700	N½ 700	
" " all					S ½		2	785	S 100	S½	300	S 100		300	S ½ 300		300	S ½ 300	
			Victor Primrose	4290 1947			3	785	1200		800	15		800	15		800	15	
	P C Oleson		Peter C. Oleson				4	785			400			400			400		
Kate J Smith, Guardian	John F Smith Est.		J. F. Smith		E ½	392													
	P C Oleson		Peter C. Oleson		W ½	393					400			400			400		
Floyd W Holcapple	Mrs. J B Ewer	J B. Ewer	Jessie B. Ewer	415	W 30 ft	471	5	785	W 90		480	90		480	90		480	90	
"	"	"	Jessie B. Ewer		E 20 ft	314					320			320			320		
			Elnora Shoulters				6	785	675		800	675		800	675		800	675	
		Ada L. McClain					7	785	525		800	525		800	525		800	525	
	C. E. Harney		O. K. Bullard	3125			8	925	650		950	650		950	650		950	650	
			Etta L. Marston				9	725			750			950			950	500	
			A. S. Clark Trustee		Und ½	275-20	10	550	40		288	90		400	20		400	½ 20	
	Helen D Lawson	Helen D. Lawson		2685 891	Und ½	275-20	10				287	90		400	20		400	½ 20	
Mr Read		J. R Archer					11	550	75		575	75		800	75		800	75	
			James W. Gray	4883 264			12	550	325		575	375		800	325		800	330	
		Robt G. Hoelscher	R. G. Hoelscher	2061			13	550	10		575	385		800	385		800	380	
		O. J. Albrecht					14	550	375		575	375		800	375		800	375	
		"					15	600			625			800			800		
							16	975			1000			1200			1200		

The Last Name Given is the One to Whom Property is Assessed

The Last Value Given is the Assessed Value for the Present Year.

NAME OF OWNER, At Noon on First Day in January, 1911	NAME OF OWNER, At Noon on First Day in January, 1910	NAME OF OWNER, At Noon on First Day in January, 1909	NAME OF OWNER, At Noon on First Day in January, 1908	MORTGAGES	DESCRIPTION OR BOUNDARY FOR ASSESSMENT	Lot	Block	Value of Real Estate 1908	Value of Improvements 1908	CHECK	Value of Real Estate 1909	Value of Improvements 1909	CHECK	Value of Real Estate 1910	Value of Improvements 1910	CHECK	Value of Real Estate 1911	Value of Improvements 1911	CHECK
Laurence Moran		Laurence Moran				1	46	365			375		W	450		W	450		W
"		" "				2		275			285		W	350		W	350		W
Augusta Francis			P.W. Chappell	2752		3		275	100		285	100	W	350	100	W	350	100	W
			Edward Robinson	2743 950		4		275	50		285	50	W	350	50	W	350	50	W
			Rebecca A. Longshore			5		245			260		W	350		W	350		W
						6		245	75		260	75	W	350	75	W	350	75	W
						7		245			260		W	350		W	350		W
			Calvin A. Drew			8		245	75		260	75	W	350	75	W	350	75	W
						9		245			260		W	350		W	350		W
Samuel Stotsky	S. Schonaeg	S.D. & M.L. Bortell	Samuel D. & Mary L. Bortell	1472		10		245	100		260	100	W	350	100	W	350	100	W
Southern Title Guaranty Co	Fred Lindquist	Southern Title Guaranty Co	W.A. Miller	3233		11		245	75		260	75	W	350	75	W	350	75	W
"	"	"				12		245			260		W	350		W	350		W
		C.D. Evans				13		245	50		260	50	W	350	50	W	350	50	W
			H.H. Howe		N. 90 ft	14		245	N 75		185	N 75	W	250	75	W	250	75	W
	W.J. Evans		Geo. L. Ellsworth		S. 50 ft	14					75		W	100		W	100		W
	J. Fischbeck		Mrs. St. Clair Davis	2042	E½ of N. 90 ft	15		245			95		W	125		W	125		W
			H.H. Howe		W½ of N. 90 ft	15					95		W	125		W	125		W
	W.J. Evans		Geo. L. Ellsworth		S. 50 ft	15					75		W	100		W	100		W
	J. Fischbeck		Mrs. St. Clair Davis	2042	N. 90 ft	16		300	N 125		230	N 175	W	305	N 175	W	305	N 125	W
	W.J. Evans		Geo. L. Ellsworth		S. 50 ft	16			S 125		90	S 125	W	170	S 125	W	170	S 125	W
		Louise Reuther Cordes	Louise Cordes			17		245	115		260	N 300	W	500	415	W	500	410	W
		"				18		185			200	S 115	W	375		W	375		W
			Andrew H. Kurth			19		185	75		200	75	W	375	75	W	375	75	W
		L.P. Overshiner	L.P. Overshiner	1297		20		185	75		200	75	W	375	75	W	375	75	W
E.L. Weiland	"	F.C. Halbritter	Frederic C. Halbritter		W½	21		185	250		200	250	W	375	250	W	375	250	W
		E.L. Weiland				22		185			200		W	375		W	375		W
E.L. Weiland	L.P. Overshiner				S½	23	93	185			100		W	190		W	190		W
						23					100		W	190		W	190		W
		F.C. Halbritter	Frederic Halbritter			24		185			200		W	375		W	375		W
John N. Horn	J.N. Horn	John N. Horn	Edward L. Wieland			25		185			200		W	375	340	W	375	340	W
"	"	"				26		185	375		200	340	W	375		W	375		W
			Maggie McCabe			27		185	150		200	150	W	375	150	W	375	150	W
						28		185			200		W	375		W	375		W
Ralph O. Smith, Gdn	John F. Smith Est		J.F. Smith			29		185			200		W	375		W	375		W
"	"					30		185			200		W	375		W	375		W
	C.E. Bailey	Annie M. Ritchie				31		185			200		W	375		W	375		W
		"				32		245			260		W	475		W	475		W

The Last Name Given is the One to Whom Property is Assessed

NAME OF OWNER, At Noon on First Day in January, 1911	NAME OF OWNER, At Noon on First Day in January, 1910	NAME OF OWNER, At Noon on First Day in January, 1909	NAME OF OWNER, At Noon on First Day in January, 1908	MORTGAGES
Abbie S Hollington	A. S Hollington	Abbie S. Hollington		
"	"	"	Wm Hollington	
"	"	"		
"	"	"		
"	"	"		
"	"	"		
	Chas R. Sellers		H. E. Warren	
Floyd Berger	J H Amsler			
			Jeanette A. Ellsworth	
			H. S. Kellom	
	P. H Ingraham		Mrs. P.H. Ingraham	
	"			4305
			Wm Trepte	
	Mary A. Mc Grayson	M. A. Mc Grain		
			Kittie Bogardus	
			Amelia W. Garvin	
Mrs Clara Wolter		Mr. A. H. Wolter	Mrs. A.H. Walter	
	E. W Hendrick	E. W. Hendrick		
	"			
Ellis R. Frisbie		E. R. Frisbie		3354 1221
			Wm Brenfleck	
Mrs. L.A. Burlock	Lilian Burlock		Lillian A. Burlock	3789 3158
	E.R. Leaming	Emeline Sherman	E.R. Sherman	
	Mrs. J B Ever	J B Ever	Jessie D. Ever	
			B. Malmgren	
		D. Fecci	D. Ficci	
		C. H. Martinsen +		
J.R. Doff		J. R. Doff		
	E.A. Hornbeck	E. A. Hornbeck		2650 871
	"	"		
			Wm. E.L. Dulin	
			J.A. Walker	
	Mary E. Brown	G. V. Tuttle	Emma Stake	
			J.F. Damond	

The Last Value Given is the Assessed Value for the Present Year.

DESCRIPTION OR BOUNDARY FOR ASSESSMENT	Lot	Block	Value of Real Estate 1908	Value of Improvements 1908	CHECK	Value of Real Estate 1909	Value of Improvements 1909	CHECK	Value of Real Estate 1910	Value of Improvements 1910	CHECK	Value of Real Estate 1911	Value of Improvements 1911	CHECK
	1	47	725	770		740	770	W	750	770	W	750	770	W
	2		400			420		W	600		W	600		W
	3		365	225		375	775	W	600	225	W	600	225	W
	4		330			340		W	550		W	550		W
	5		300			310		W	550		W	550		W
	6		400			410		W	650		W	650		W
	7		365			375		W	675	200	W	675	510	W
	8		300			310		W	550		W	550		W
	9		300	375		310	385	W	550	385	W	550	390	W
	10		330	410		340	410	W	600	410	W	600	460	W
	11		365	10		375	460	W	600	460	W	600	460	W
	12		600	75		615	75	W	700	75	W	700	110	W
	1	48	850	40		860	50	W	900	60	W	900	60	W
	2		550	500		560	500	W	725	500	W	725	500	W
	3		550			560		W	725		W	725		W
	4		510	250		520	250	W	725	250	W	725	250	W
	5		500	300		525	300	W	650	300	W	650	300	W
	6		600			650		W	725		W	725		W
	7		425			440		W	675		W	675		W
	8		365			375		W	550		W	550		W
	9		365	500		375	500	W	550	500	W	550	500	W
	10		400	125		415	175	W	600	125	W	600	125	W
	11		425	250		440	260	W	600	250	W	600	250	W
	12		785	425		800	400	W	700	400	W	700	425	W
	1	49	925	210		940	160 W 50 E	W	950	210	W	950	210	W
	2		725	85		740	125	W	750	200	W	750	240	W
	3		725	210		740	210	W	750	210	W	750	210	W
	4		725	150		740	150	W	750	150	W	750	150	W
	5		925	25		740	850	W	750	850	W	750	850	W
	6		625	825		640		W	800		W	800		W
	7		500			520		W	750		W	750		W
	8		500	200		570	700	W	600	200	W	600	200	W
	9		550			560		W	700		W	700		W
	10		550	200		560	700	W	700	200	W	700	200	W
	11		550	10		560	10	W	700	300	W	700	325	W
	12		850	400		860	400	W	900	400	W	900	400	W

Index to Property in Sherman's Addition Addition

The Last Name Given is the One to Whom Property is Assessed

NAME OF OWNER, At Noon on First Day in January, 1911	NAME OF OWNER, At Noon on First Day in January, 1910	NAME OF OWNER, At Noon on First Day in January, 1909	NAME OF OWNER, At Noon on First Day in January, 1908	MORTGAGES
			Eloisa Armijo	
			Elvira Armijo	
			Nicholas T. Armijo	
			Nicholas T. Armijo	
			Aurelia Armijo	
			Aurelia Armijo	
			Manuella Armijo	
			Manuella Armijo	
			Juan C. Armijo	
			Juan C. Armijo	
			Sofia A. Hubbell	
			Sofia A. Hubbell	
		Geo. Christie		
Myron J. Fletcher	M. J. Fletcher		Myron J. Fletcher	
	C. C. Winslow		C. C. Winslow	
Mary F. Harlan			Mary F. Harland	
			Phoebe C. Flint	
		Frieda M. C. Pallas	Hugo Ellern	
		"	Sarah A. Harding	
			Nathan A. Eaton	
			Sarah J. Preston	
Anna M. Edwards	M. J. Edwards		Matthew J. Edwards	
"	"			
	Mildred Robertson	Julius Cook Est-	Julius Cook	3104
H. T. Woodward	L. L. C. Woodward ave	L. L. C. H. Woodward		
"	"	"		
	Carl C. Kaland & C. Munster		C. Kaland & C. Munster	
			Newton Baugh	
	Samuel G. Ingle		H. S. Marrin	
	"			
	Jennie M. Brookshire	Jennie M. Brookshire		
Ramona Mc Aleer			A. P. Fletcher	
			Lewis Russell	
		Harriet Garfield	John Tyrell	3712

The Last Value Given is the Assessed Value for the Present Year.

DESCRIPTION OR BOUNDARY FOR ASSESSMENT		Lot	Block	Value of Real Estate 1908	Value of Improvements 1908	CHECK	Value of Real Estate 1909	Value of Improvements 1909	CHECK	Value of Real Estate 1910	Value of Improvements 1910	CHECK	Value of Real Estate 1911	Value of Improvements 1911	CHECK
		1	50	785			800			800			800		
		2		600			620			650			650		
N/2	300	3		600			310			325			325		
S/2	300	3					310			325			325		
N/2	300	4		600			310			325			325		
S/2	300	4					310			325			325		
		5		600			620			650			650		
		6		785			800			800			800		
		7		850			875			875			875		
		8		700			720			725			725		
S/2	350	9		700			360			365			365		
N/2	350						360			365			365		
S/2	350	10		700			360			365			365		
N/2	350						360			365			365		
		11		700			720			725			725		
		12		850			875			875			875		
		1	51	850			875			875			875		
		2		660	375		675	375		675	385		675	390	
		3		660	160		675	160		675	160		675	160	
		4		660	260		675	290		675	460		675	460	
		5		660	700		675	700		675	700		675	885	
		6		850			875			875			875		
		7		785			800			850			850		
		8		600			625			625			625		
		9		600			625			625			625		
N/2	300	10		600	N. 110		313	110		315	110		315	N. 110	
S/2	300				S. 110		312	110		315	110		315	S. 110	
		11		600			625			625			625		
		12		785			800			800			800		
		1	52	1000			1020			1025			1025		
		2		750			775			775			775		
		3		750			775			775			775		
		4		750			775			775			775	"	
		5		750	190		775	190		775	190		775	190	
		6		1000			1020			1025			1025		
		7		850	250		875	950		900	250		900	250	
		8		660	50		675	50		675	50		675	50	
		9		660	100		675	100		675	100		675	100	
		10		660	385		675	385		675	385		675	380	
		11		660			675			675			675		
		12		850	300		875	1000		1025	1000		1025	1000	

NAME OF OWNER, At Noon on First Day in January, 1911	NAME OF OWNER, At Noon on First Day in January, 1910	NAME OF OWNER, At Noon on First Day in January, 1909	NAME OF OWNER, At Noon on First Day in January, 1908	MORTGAGES
Ludmilla E Ibs			L. P. Cothenet	
			H. W. Wilcox	2685
			Minnie J. Douglass	
			Minnie J. Douglass	
F P Carpenter	Gordon Decker	F. P. Carpenter		1552
Edmund Joyce			Edmund Joyce	2610
G. Daneri	Mrs. O. Daneri	G. Daneri		
			A. D. Maggiora	
		Mary M. Johnston	Minnie J. Douglass	
			Minnie J. Douglass	
			Ludmilla E. Ibs.	
			Ludmilla E. Ibs.	
San Diego Electric Ry. Co		Garretson Investment Co		
"		"		
"		"		
"		"	Garretson Investment Co.	
"		"		
"		"		
"		"

The Last Name Given is the One to Whom Property is Assessed

NAME OF OWNER, At Noon on First Day in January, 1911	NAME OF OWNER, At Noon on First Day in January, 1910	NAME OF OWNER, At Noon on First Day in January, 1909	NAME OF OWNER, At Noon on First Day in January, 1908	MORTGAGES
			E. Pefley	~~4550~~ 2182
			Pearl E. Ratcliff	~~2202~~ 209
			F. S. Hartwell	
Geo E. Phipps	Geo. S. Parker Jr.	Frank T. Botsford Est		
	"	"	Frank T. Botsford	
	"	"		
	"	"		
			Geo. Wahl	
	J. C. Jensen	J. C. Jensen	Max Stiller	
	Joe K. Croskey		Joe Croskey	~~2278~~ 759
	Mrs. Francis Holmes		Wm Holmes	1750
			Frances Holmes	
			Wm Holmes	
			Richard A. Jones	
			James Smith	
Dunkena Chase		Dunkena Chase		~~825~~ 36
			James Smith	
	Jennie A. Keasley		Jennie A. Holcomb	
			Patterson Spigg	
			Chas. F. Love	
			Frank Faust	2534
			Chas. F. Love	
			Nathan A. Eaton	
	Mrs. M. E. Robinson		Martha E. Robinson	~~975~~ 450
	Jennie A Keasley		Jamie A. Holcomb	
Joseph B Daniels			J. B. Daniels	~~3561~~ 1356
Joseph Johnson	Joseph Johnson	Margaret Kelly		S½ 4394
Joseph B Daniels			J. B. Daniels	~~3561~~ 1356
			Ellen Connor	
			Magdalena Austerer	

The Last Value Given is the Assessed Value for the Present Year.

DESCRIPTION OR BOUNDARY FOR ASSESSMENT		Lot	Block	Value of Real Estate 1908	Value of Improvements 1908	CHECK	Value of Real Estate 1909	Value of Improvements 1909	CHECK	Value of Real Estate 1910	Value of Improvements 1910	CHECK	Value of Real Estate 1911	Value of Improvements 1911	CHECK
		1	56	500	200		510	200	W	510	200	W	510	200	W
		2		365			375		W	375		W	375		W
		3		325	100		340	100	W	350	100	W	350	125	W
		4		325	100		340	100	W	350	100	W	350	100	W
		5		325			340	Here Brick	W	350		W	350		W
		6		500	300		520	G. Pearl 190	W	525	190	W	525	Gone	W
		7		1000			1025	500	W	1025		W	1025		W
		8		750			775		W	775		W	775		W
		9		750	125		775	125	W	775	125	W	775	125	W
		10		750			775		W	775		W	775		W
		11		750	250		775	250	W	775	250	W	775	250	W
		12		1000	450		1025	450	W	1025	450	W	1025	450	W
S½	375	1	57	1000	175		1025	175	W	1025	175	W	1025	175	W
N½	375	2		750	S 100		388	100	W	388	S 100	W	390	S 110	W
N½	375				N 135		387	135	W	387	N 135	W	390	N 140	W
N 12 ft	180	3		750			186		W	186		W	185		W
S 38 ft	570				S 100		589	100	W	589	S 100	W	590	S 100	W
S½	375	4		750	S 175		387	175	W	387	S 175	W	390	S 175	W
N½		4			N 225		388	225	W	388	N 225	W	390	N 225	W
N½	375	5		750			388		W	388		W	390		W
S½	375				S 125		387	125	W	387	S 125	W	390	S 125	W
		6		1000	350		1025	S 225 / 125	W	1025	350	W	1025	350	W
N½	375	7		750			388		W	388		W	390		W
S½	375				S 250		387	250	W	387	S 250	W	390	S 250	W
S½	275	8		550			288		W	288		W	290		W
N½	275				N 225		287	225	W	287	N 225	W	290	N 225	W
S½	275	9		550	S 100		288	100	W	288	S 100	W	290	S 100	W
N½	275				N 150		287	150	W	287	N 150	W	290	N 150	W
N½	275	10		550			288		W	288		W	290		W
S W					S 75		287	75	W	287	S 75	W	290	S 75	W
S. 20 ft	220	11		550	S 185		230	185	W	230	S 185	W	230	S 190	W
N 30 ft	330				N 75		345	75	W	345	N 75	W	345	N 75	W
		12		750	300		775	300	W	775	300	W	775	300	W

The Last Name Given is the One to Whom Property is Assessed

The Last Value Given is the Assessed Value for the Present Year.

NAME OF OWNER, At Noon on First Day in January, 1911	NAME OF OWNER, At Noon on First Day in January, 1910	NAME OF OWNER, At Noon on First Day in January, 1909	NAME OF OWNER, At Noon on First Day in January, 1908	MORTGAGES	DESCRIPTION OR BOUNDARY FOR ASSESSMENT	Lot	Block	Value of Real Estate 1908	Value of Improvements 1908	CHECK	Value of Real Estate 1909	Value of Improvements 1909	CHECK	Value of Real Estate 1910	Value of Improvements 1910	CHECK	Value of Real Estate 1911	Value of Improvements 1911	CHECK
J. B. Kronebusch			Friederike K. Webb			1	58	725			775			775			775		
"						2		550			575			575			575		
Myron C. Fletcher	M. J. Fletcher		Myron J. Fletcher			3		550	525		575	575		575	525		575	530	
Alice Edwards	Nellie V. Davis	St. Joseph Hospital & Sani etc		2709		4		550			575			575			575		
		C. E. Pinkston Wife									287 5%	Mrs Clerkin		290			290		
		Dan McCluskey Wife		n/r 3009		5		550			288 4%	" 70		290	320		290	320	
		V. G. Matthews																	
		Jane H. Place	D. C. Place			6		660			680			700			700		
		"				7		500	450		525	150		600	450		600	450	
John Mason	Emma Halloran		Emma Hallanan			8		400			425			450			450		
Robert N. Tyerman		R. W. Tyerman				9		425			440			450			450		
			Phoebe C. Flint			10		440			460			500			500		
						11		500			525			575			575		
						12		600			625			700			700		
J. B. Fewell, Est.		J. B. Fewel	J. B. Fewell	3328		1	59	600	125		625	110		700	130		700	130	
Amanda Chetham			Amanda Chetham			2		500	215		525	200		600	215		600	210	
Ettore Cavoli			C. E. Heath			3		450			475			525			525	75	
			J. D. Mc Innes			4		425	250		450	270		475	240		475	240	
			J. F. Fewell		N 30 ft S 20 ft	5		400	110		250	100		270	100		270	100	
		Lewis N. Trennett		S 20 ft 929-442		5					170			180	125		180	125	
		"		929 442		6		500	125		525	125		550			550		
	Edward S. Lyon	Ed. S. Lyon	E. E. Layton			7		500	100		525	100		600	100		600	100	
		J. Wesley Payne	Nancy J. Payne			8		400			420			450			450		
		"				9		425			440			475			475		
			J. D. Mc Innes			10		450	15		460	Anger leased (15)		525	(15)		525		
	Kern Delta Realty Co		New Delta Realty Co.			11		500			510			660			660		
	"					12		600			625			700			700		
	Murphy & Stryker	E. E. Fletcher	Mary E. Rogers	3656		1	60	600			625	1050		700	1050		700	1060	
	Celia M. Pix	Mrs. Celia M. Pix				2		500			525			625			625		
	E. E. Barlow		H. S. Marvin			3		450			475			550			550		
			A. W. Kerr			4		425	225		450 S	125 100		500	225		500	225	
			Sophia A. Remondino			5		400			425			475			475		
			Dora E. Lyon			6		500	225		525 E W	125 150		575	225		575	225	
						7		250			275			300			300		
			R. C. Richardson			8		300			325			300			300		
						9		330			350			400			400		
			D. H. Hewitt			10		365			375			425			425		
						11		425			440			520			520		
						12		500			525			650			650		

Index to Property in Sherman's Addition. Addition

The Last Name Given is the One to Whom Property is Assessed

NAME OF OWNER, At Noon on First Day in January, 1911	NAME OF OWNER, At Noon on First Day in January, 1910	NAME OF OWNER, At Noon on First Day in January, 1909	NAME OF OWNER, At Noon on First Day in January, 1908	MORTGAGES
			R. E. Smith	
			Sophia A. Remondino	
	Kuhn Est.		J. Kuhn Estate	
Bessie E. Dorcas	Mrs. B. E. Dorcas	Bessie E. Dorcas	J. F. Escher	
	Mary A Carter	Ed. D. Goset	Broderick West Land Co.	~~3313~~
			Ella Rhinehart	~~2955~~
	Mary A Carter N 16	Ed D. Goset N 16'	Broderick West Land Co.	~~N 16 1 3313~~
	Mrs. L. G. Houtz S 34	Laura G. Houtz S 34'		
			Jennie W. Snyder	
	Geo. F. Schmidt			
	"		Geo. Schmidt	~~4661~~
	"			
	"			
			Geo. J. Furlong	

City of San Diego, California. Sherman's Addition.

The Last Value Given is the Assessed Value for the Present Year.

DESCRIPTION OR BOUNDARY FOR ASSESSMENT	Lot	Block	Value of Real Estate 1908	Value of Improvements 1908	CHECK	Value of Real Estate 1909	Value of Improvements 1909	CHECK	Value of Real Estate 1910	Value of Improvements 1910	CHECK	Value of Real Estate 1911	Value of Improvements 1911	CHECK
	1	61	330			340		✓	375		✓	375		✓
	2		120			130		✓	150		✓	150		✓
	3		120			130		✓	150		✓	150		✓
	4		120			130		✓	150		✓	150		✓
S 17 ft 40	5		120	S 300		45	M Goset 250	✓	45	S 17 250	✓	45	S 250	✓
N 33 ft 80	5			M 250		85	N Rhinehart 400	✓	85	N 33 400	✓	85	N 400	✓
N. 16 ft. S. 34 ft.	6		245	N 400		N 16' 80 S 34' 180	S Houtz 300	✓	135 265	S 34 300	✓	N 16 135 S 34 265	S 300	✓
	7		300			310		✓	450		✓	450		✓
	8		245			260		✓	350		✓	350		✓
	9		245	110		260	110	✓	350	435	✓	350	440	✓
	10		185			200	325	✓	350		✓	350		✓
	11		120	120		130	120	✓	150	140	✓	150	140	✓
	12			330		340		✓	375		✓	375	50	✓
	1	62	330			340		✓	500		✓	500		✓
	2		245			260		✓	400		✓	400		✓
	3		245			260		✓	400		✓	400		✓
	4		245			260		✓	400		✓	400		✓
	5		245			260		✓	400		✓	400		✓
	6		300			320		✓	450		✓	450		✓
	7		300			320		✓	475		✓	475		✓
	8		245			260		✓	425		✓	425		✓
	9		245			260		✓	425		✓	425		✓
	10		245			260		✓	425		✓	425		✓
	11		245			260		✓	425		✓	425		✓
	12		330			350		✓	500		✓	500		✓

Index to Property in Sherman's Addition. Addition

The Last Name Given is the One to Whom Property is Assessed

NAME OF OWNER, At Noon on First Day in January, 1911	NAME OF OWNER, At Noon on First Day in January, 1910	NAME OF OWNER, At Noon on First Day in January, 1909	NAME OF OWNER, At Noon on First Day in January, 1908	MORTGAGES
Ralph O Smith, Gdn.	John F Smith Est		J. F. Smith	
"	"		Fred Fickas	
			Rebecca H. Longshore.	
Nellie B. Wilbur			Nellie B. Churchill	
"			Geo. Scripps	
	Carl C. Kaland & C. Munster		C. Kaland & C. Munster	
	"		Anna Belle Jones	
			John E. & W. B. Bradley	
C J Schenewark			Chas. Schenewark	2911 986
"			Anna E. Powers	3411 1257
			Robert Powers	
			Geo. Barnsdale	
			Geo. Barnsdale	
			Amelia W. Gavin	
			Amelia W. Gavin	
			C. A. Scott	
	W. S. Hoesli		W. S. Hoeslie	
			S. C. Stinemeyer	
		Eva M. Stevens	Eva W. Stevens	
William Clark Elliott n 50 ft S 90	Lydia Sedgwick N 50	Mrs. L. A. Sedgwick N 50	Mrs. L. A. Sedgwick	N 50 ft 340 ft 1317
Robert Irwin S 40	Robert Irwin S 40 ft	Geo Barnsdale S 90	Geo. Barnsdale	S 50 ft of N 100 ft 340 ft 1317
L. A. Sedgwick N 50	L. A. Sedgwick N 50	Mrs. L. A. Sedgwick N 50		S 40 ft 3520 S 340 ft 1317
		Geo Barnsdale S 90		
	Wheeler J. Bailey		Atchison Topeka & Santafe Ry. Co.	
	"			
	"			
	C. F. Fischer	C. F. & L. L. Fischer		
	"	"		
	"	"		
	"	"		

City of San Diego, California. Sherman's Addition.

The Last Value Given is the Assessed Value for the Present Year.

DESCRIPTION OR BOUNDARY FOR ASSESSMENT	Lot	Block	Value of Real Estate 1908	Value of Improvements 1908	CHECK	Value of Real Estate 1909	Value of Improvements 1909	CHECK	Value of Real Estate 1910	Value of Improvements 1910	CHECK	Value of Real Estate 1911	Value of Improvements 1911	CHECK
	1	63	210			220		W	425		W	425		W
	2		185			200		W	325		W	325		W
	3		185	50		200	50	W	325	50	W	325	50	W
	4		185			200		W	325		W	325		W
	5		185			200		W	325		W	325		W
	6		185			200		W	325		W	325		W
	7		185			200		W	325		W	325		W
	8		185	150		200	160	W	325	160	W	325	160	W
	9		185	175		200	65	W	325	65	W	325	70	W
	10		185			200		W	325		W	325		W
	11		185			200		W	325		W	325		W
	12		185			200		W	325		W	325		W
	13		185			200		W	325		W	325		W
	14		150	25		160	25	W	325	25	W	325	25	W
	15		125			140		W	325		W	325		W
	16		150			160		W	450		W	450		W
	17		185	220		200	220	W	225 330	220	W	225	220	W
	18		150			160		W	225		W	225		W
Not Corner	19		150	200		160	200	W	225	200	W	225	200	W
	20		150			160		W	225		W	225		W
	21		150			160		W	225		W	225		W
E. 5 ft	22		150			30		W	45		W	45		W
W. 20 ft	120					130		W	180		W	180		W
	23		150	100		160	100	W	225	100	W	225	100	W
	24		150			160		W	225		W	225		W
	25		150			160		W	225		W	225		W
	26		150			160		W	225		W	225		W
	27		150	90		160	100	W	225	100	W	225	80	W
	28		150			160		W	225		W	225		W
	29		150			160		W	225		W	225		W
N. 50 ft	30		150	N 250		N50 160 S90 110	N 250	W	N50 225 S90 75	N 250	W	225 75	N 250	W
S. 90 ft	31		150	M 300		N50 160 S90 110	M 300	W	N50 225 S90 75	M 300	W	225 75	M 300	W
	32		185	S 200		N50 60 S90 140	S 270	W	N50 100 S90 200	S 270	W	100 200	S 270	W
Less R of W.	1	64	195			200		W	250		W	250		W
"	2		55			60		W	60		W	60		W
"	3		55			60		W	60		W	60		W
"	4		55			60		W	60		W	60		W
Less R. of W.	5		150			160		W	160		W	160		W
~~Less R. of W.~~	6		185			200		W	200		W	200		W
~~Less R. of W.~~	7		185			200		W	200		W	200		W
~~Less R. of W.~~	8		245			260		W	200			200		

Index to Property in Sherman's Addition. Addition

The Last Name Given is the One to Whom Property is Assessed

The Last Value Given is the Assessed Value for the Present Year.

NAME OF OWNER, At Noon on First Day in January, 1911	NAME OF OWNER, At Noon on First Day in January, 1910	NAME OF OWNER, At Noon on First Day in January, 1909	NAME OF OWNER, At Noon on First Day in January, 1908	MORTGAGES	DESCRIPTION OR BOUNDARY FOR ASSESSMENT	Lot	Block	Value of Real Estate 1908	Value of Improvements 1908	CHECK	Value of Real Estate 1909	Value of Improvements 1909	CHECK	Value of Real Estate 1910	Value of Improvements 1910	CHECK	Value of Real Estate 1911	Value of Improvements 1911	CHECK
		A. P. Keith				1	65	300			310		✓	375		✓	375	20	✓
		"				2		245			260		✓	260		✓	260		✓
Rose Moore	A. R. & Rose Moore		Rose Moore & Alex Moore			3		120	100		130	100	✓	130	100	✓	130	100	✓
						10		0			0			0					
			City Property.			11		0			0			0					
						12		0			0			0					
Simpson & Birnie	Chas. D. Ward	Julius Cook Est-				1	66	245			260		✓	300		✓	300		
"	"	"				2		85			100		✓	100		✓	100		✓
"	"	"	Julius Cook			3		55			60		✓	60		✓	60		
"	"	"				10		55			60		✓	60		✓	60		
"	"	"				11		185			200		✓	200		✓	200		
"	"	"				12		300			310		✓	310		✓	310		
																	310		
			F. A. Schneider			1	67	245			260		✓	260		✓	260		✓
						2		85			100		✓	100		✓	100		✓
						3		55			60		✓	60		✓	60		✓
John Mapson	L. Hawkins George Houck	John Mapson George Houck	John Mapson M. P. Burbank F. A. Schneider			10		55	60		60	60	✓	60	60	✓	60	60	✓
						11		185	250		200	175	✓	200	250	✓	200	250	✓
						12		300			310		✓	350		✓	350		✓
		N. Laffrance all NE of Kearney ave		2591 all NE of Kearny 2591	all NE of Kearney ave	Less R. of W.	09	1	68	185			200		✓	200		✓	200		✓
		Martha Buss all S of Kearny ave	Buss Bros.		all S of Kearney ave	Less R. of W.	40 09	2		35			30		✓	30		✓	30		✓
													10		✓	10		✓	10		✓
S & H A Buss all So of Kearney ave.		Martha Buss Parker Steves E 1/2 Parker Steves W 1/2 Parker Steves E 1/2 N Laprance W 1/2 N Laprance Parker Steves	Parker Steves	2591	(All ... Kearney ave) E 1/2 W 1/2 W 1/2 E 1/2	Less R. of W.	110 50 220	3		100			110		✓	110		✓	110		✓
"								10		100 E	40	6½ W½ 6½ W½	160 50 160 150	40	✓ ✓ ✓ ✓	160 50 160 150	40 E	Ep W½	60 50 160 150	40 E	✓ ✓ ✓ ✓
	S. N. Fremmett W½							11		300			175		✓	175			175		✓
								12		365			200		✓	200			200		✓
								12													
		Nathan Watts	Ella A. Watte					1	69	300			310	425	✓	350	425	✓	350	425	✓
		"						2		245	425		260		✓	300		✓	300		✓
			Mrs. E. J. Silverthorn					3		245			260	160	✓	300	160	✓	300	160	✓
								4		245	160		260		✓	300		✓	300		✓
								5		245			260		✓	300		✓	300		✓
								6		245			260		✓	300		✓	300		✓
	L. Varley	Lazarus Varley	E. Varley	562				7		245	65		260	65	✓	300	65	✓	300	65	✓
	"	"						8		300	225		310	235	✓	310	225	✓	310	230	✓
									Morgan Magee Sub.												

Index to Property in Sherman's Addition Addition

City of San Diego, California. Sherman's Addition.

The Last Name Given is the One to Whom Property is Assessed

The Last Value Given is the Assessed Value for the Present Year.

NAME OF OWNER, At Noon on First Day in January, 1911	NAME OF OWNER, At Noon on First Day in January, 1910	NAME OF OWNER, At Noon on First Day in January, 1909	NAME OF OWNER, At Noon on First Day in January, 1908	MORTGAGES	DESCRIPTION OR BOUNDARY FOR ASSESSMENT	Lot	Block	Value of Real Estate 1908	Value of Improvements 1908	CHECK	Value of Real Estate 1909	Value of Improvements 1909	CHECK	Value of Real Estate 1910	Value of Improvements 1910	CHECK	Value of Real Estate 1911	Value of Improvements 1911	CHECK
			Geo. J. Gurlong		frac	1	70	750			760		W	760		W	760		W
					"	2		150			160		W	160		W	160		W
					"	3		25			30		W	30		W	30		W
					"	10		150			160		W	160		W	160		W
						11		460			475		W	475		W	475		W
						12		575			585		W	585		W	585		W
	C. F. Francisco	Naumann & Rosenfeld	Naumann & Rosenfeld	2818		1	71	365	20		375	20	W	375		W	375		W
	"	" "				2		245	20		260		W	260		W	260		W
	"	" "				3		125			140		W	140		W	140		W
	"	" "	Duncan D. McArthur			10		200			210		W	210	50	W	210	50	W
	"	" "				11		485			500		W	500		W	500		W
	"	" "				12		750	60		760		W	760		W	760		W
			E. Dameri			1	72	300	40		310	40	W	310	40	W	310	40	W
					Less R of W	2		120			130		W	130		W	130		W
					" "	3		15			25		W	25		W	25		W
						10		120			130		W	130		W	130		W
						11		245			260		W	260		W	260		W
						12		365			375		W	375		W	375		W

Explanation of Abbreviations used on this Assessment Roll.

A. D. for amount due.
Add. for addition.
Assd. for assessed.
Assn. for association.
Av. for avenue.
Beg. for beginning.
Bk. for book.
Blk. for block.
Bldg. for building.
Cts. for cents.
Co. for company.
Cont'd for continued.
Cor. for corner.
ditto for the same.
do. for the same.
E. for east or easterly.
Fr. for fraction or fractional.
Ft. for feet.
Imps. for improvements.
Inc. for inclusive.
Int. for interest.
Mtg. for mortgage.
N. for north or northerly

Explanation of Abbreviations used on this Assessment Roll.

A. D. for amount due.
Add. for addition.
Assd. for assessed.
Assn. for association.
Av. for avenue.
Beg. for beginning.
Bk. for book.
Blk. for block.
Bldg. for building.
Cts. for cents.
Co. for company.
Cont'd for continued.

Index to Property in H. M. Higgins Add. Addition

City of San Diego, California. H. M. Higgins Add.

The Last Name Given is the One to Whom Property is Assessed

The Last Value Given is the Assessed Value for the Present Year.

NAME OF OWNER, At Noon on First Day in January, 1911	NAME OF OWNER, At Noon on First Day in January, 1910	NAME OF OWNER, At Noon on First Day in January, 1909	NAME OF OWNER, At Noon on First Day in January, 1908	MORTGAGES
	J. A. Morrow		Chas. A. Smith	~~3350~~
Reed Johnson	"			
"	"			
		B. F. Ingalls	Maud H. Ingalls	
		"		
			Geo. A. Garrett	
Geo. H. Becker	Maggie J. Becker		George Becker	
"	"			
			Chas. Kelly	
John P. Smith		Lula I. Smith	J. P. Smith	~~4345~~ 2048
"		"		
			William Hugh Strong	~~3934~~ 2883
Amelia B. Fehlmann	Amelia Fehlmann		Miss A. B. Kahle	
"	"			
			F. A. Schneider & Mrs. Matilda Shaffer	
Ada O. Rivers 150 ft	Ada Oliver Rivers N 50 of S 90		Ada Oliver Rivers	N 50 ft 3992
Edward P. Gillette 90 ft	E. P. Gillette N 50 of S 90			
	Ada Oliver Rivers S 40			
	E. P. Gillette N 50 of S 90			
	Ada Oliver Rivers S 40			
	E. P. Gillette N 50 of S 90			
	Ada Oliver Rivers S 40			
	E. P. Gillette N 50 of S 90			
	Ada Oliver Rivers S 40			
	Ernest L. Owen	Mattie E. Owen (adm.)	Meredith G. Owen	
	"	" "		
		Gertrude E. Schultheiss		4322
W. D. Craigo		"	George Burnham	
"				4321 1977
	Geo. Burnham	George Burnham		
	"	"		
	A. Wehrman	A. Wehrman		
	"	"		
	Claude Stout	"		
Fannie T. Nichols	"	"		
"		"		
		"		
		Frank V. Campbell		
		"		
			Geo. A. E. Urban	
	Sam Schrank	Sam Schrank	Sarah Schrank	
	"	"		
	George H. Becker	George H. Becker	Ella E. Cooper	1834
	"	"		
	"	"		
	"	"		

DESCRIPTION OR BOUNDARY FOR ASSESSMENT	Lot	Block	Value of Real Estate 1908	Value of Improvements 1908	CHECK	Value of Real Estate 1909	Value of Improvements 1909	CHECK	Value of Real Estate 1910	Value of Improvements 1910	CHECK	Value of Real Estate 1911	Value of Improvements 1911	CHECK
	25	1	800			900			950			950		
	26		600			700			750			750		
	27		550			600			650			650		
	28		500			600			650			650		
	29		500			600			650			650		
	30		500			600			650			650		
	31		500			600			650			650		
	32		500			600			650			650		
	33		500	900		600	900		650	900		650	900	
	34		500			600			650			650		
	35		500	760		600	750		650	750		650	750	
	36		500			600			650			650		
	37		500			600	875		650	875		650	875	
	38		500			600			650			650		
	39		500	450		600	450		650	450		650	450	
	40		500			600			650			650		
	41		500			600			650			650		
	42		500			600			650			650		
	43		500			600			650			650		
	44		500			600			650			650		
	45		550			600			650			650		
	46		600			700			~~725~~			725		
	47		600			700			750			750		
	48		800			900			950			950		
N 50 ft of S 90 S 40	1	2	800	750		900	750		+50 350 275 +50 275 +50 300 +50 2000 +50 3000 S 40 1500 +50 3000 S 40 1500	775 500		+50 350 S 90 350 +50 300 S 90 400 +50 300 S 90 300 +50 300 S 90 300	775 520	
N 50 of S 90 S 40	2		600			700								
N 50 of S 90 S 40	3		550			600								
N 50 of S 90 S 40	4		550			600	50			50				
	5		500	600		600	600		600	600		600	600	
	6		500			600			600			600		
	7		500			600			600	625		600	625	
	8		500			600			600			600		
	9		500			600			600			600		
	10		500			600			600			600		
	11		500			600	750		600	775		600	770	
	12		500			600			600			600		
	13		500			600			600			600	850	
	14		500			600			600			600		
	15		500			600			600			600		
	16		500			600			600			600		
	17		500	975		600	975		600	975		600	970	
	18		500			600			600			600		
	19		500	625		600	675		600	675		600	670	
	20		500			600			600			600		
	21		500			600			600			600		
	22		500			600			600			600		
	23		600			700			700			700		
	24		800			900			900			900		

Block 2 Continued

The Last Name Given is the One to Whom Property is Assessed

NAME OF OWNER, At Noon on First Day in January, 1911	NAME OF OWNER, At Noon on First Day in January, 1910	NAME OF OWNER, At Noon on First Day in January, 1909	NAME OF OWNER, At Noon on First Day in January, 1908	MORTGAGES
M. F. Heller			Lulu A. Heller	
"				
"				
			John Mason	
	George J. Back		Mrs. Chas. De Lacour	3886, ~~3888~~ 2445
	"			
	"			
			Belle Stewart McKee	
		Leroy A. Wright		
		"		
		"		
			A. Lundeen	
	E B C Wright Est	E. B. C. Wright		~~2428~~
	"	"		
Geo. A. Wengert			A. A. Smith	N½ ~~185~~
"				
"				
	Arthur R. Hill	Rilla B. Hill	Mrs Rilla B. McAdams	~~885~~
	"	A. M. Sawtelle		
		"		
		"	Mrs. Ema F. Chester	
	Roy M. Giddings	John Humphrey	Ballard & Brockett	
	"	B. Burnett		
	"	"		
	"	J. M. Steade		~~2270, 2604~~
	"	"		
Mrs. E. H. Jackson	"	Elizabeth Jackson		~~1322~~ 498
"	"	"		
Lillie M. Johnson			Lillie M. Johnson	
"				
			Anna Holyman	~~1004~~, 2810

The Last Value Given is the Assessed Value for the Present Year.

DESCRIPTION OR BOUNDARY FOR ASSESSMENT	Lot	Block	Value of Real Estate 1908	Value of Improvements 1908	CHECK	Value of Real Estate 1909	Value of Improvements 1909	CHECK	Value of Real Estate 1910	Value of Improvements 1910	CHECK	Value of Real Estate 1911	Value of Improvements 1911	CHECK
	25	2	900			1000			1100			1100		
	26		800	E 750		800	75		850	1215		850	1210	
	27		750	W 465		800	460		850			850		
	28		700			800			850			850		
	29		700			800			850			850		
	30		700	700		800	675		850	675		850	670	
	31		700			800			850			850		
	32		700			800			850			850		
	33		700			800			850			850		
	34		700	700		800	700		850	700		850	700	
	35		700			800			860			850		
	36		700			800			850			850		
	37		700			800			850			850		
	38		700	950		800	950		850	975		850	970	
	39		700			800			860			850		
	40		700			800			850			850		
	41		700			800			850			850		
	42		700	900		800	900		850	900		850	900	
	43		700			800			850			850		
	44		700			800			850			850		
	45		700			800			850			850		
	46		700			800			850			850		
	47		750	1250		800	1750		850	750		850	750	
	48		900			1000			1100			1100		
In	1	3	700			800			800			800		
"	2		600	750		650	750		650	750		650	750	
"	3		575			600			600			600		
"	4		575			600			600			600		
	5		575	250		600	750		600	250		600	250	
	6		575			600			600			600		
	7		575			600			600			600		
	8		575			600			600			600		
	9		575			600			600			600		
	10		575			600			600			600		
	11		575			600	800		600	800		600	800	
	12		575			600			600			600		
	13		575			600	750		600	750		600	750	
	14		575			600			600			600		
	15		575	750		600	750		600	750		600	750	
	16		575			600			600			600		
	17		575	725		600	775		600	725		600	720	
	18		575			600			600			600		
	19		575			600			600			600		
	20		575			600			600			600		
	21		575			600			600			600		
	22		600			650			650			650		
	23		600	900		650	900		650	900		650	900	
	24		650			800			800			800		

Index to Property in H. M. Higgins Add. Addition

The Last Name Given is the One to Whom Property is Assessed

NAME OF OWNER, At Noon on First Day in January, 1911	NAME OF OWNER, At Noon on First Day in January, 1910	NAME OF OWNER, At Noon on First Day in January, 1909	NAME OF OWNER, At Noon on First Day in January, 1908	MORTGAGES
	M J Galahey S 1/2 0 John W Godfrey N 100 M J Galahey S 1/2 0 John W Godfrey N 100 M J Galahey S 400 Mary A Rudy N 100 M J Galahey S 1/2 0 Mary A Rudy N 100		A. F. Cornell	
Irvin Wilson "	John F Smith Est "		J. F. Smith	
			Theron A. Griffith	728
		Margaret French Et 1/2		3492
		Claude Stout "		E 1/2 3492 W 1/2 3883 W 1/2 1568
		Nils Malmberg " "	Ned Malmberg	3883 1568 1525 550
			Golden Hill Land & Bldg. Co.	
E W. Hadley "	Hadley & Clark "			3067
Grant Mrs Arthur " "		Patrick Martin " "		
			H. D. Warriner	
			Daniel Kessler	
			W. F. Gillespie	
C. A. Fisch " "	Kate W. Culbertson " "	Kate H. Culbertson " "	W. F. Gillespie	
			Ranford Working	
	E. J. Carter Exr " "		E. J. Carter	93-2913

The Last Value Given is the Assessed Value for the Present Year.

DESCRIPTION OR BOUNDARY FOR ASSESSMENT	Lot	Block	Value of Real Estate 1908	Value of Improvements 1908	CHECK	Value of Real Estate 1909	Value of Improvements 1909	CHECK	Value of Real Estate 1910	Value of Improvements 1910	CHECK	Value of Real Estate 1911	Value of Improvements 1911	CHECK
as at Books show 1911	1	27	750			800			S1/2 225 N1/100 575			S1/2 225 N1/100 575		
	2		550			650			S1/2 175 N1/100 475			S1/2 175 N1/100 475	900	
	3		550			650			S1/2 175 N1/100 475			S1/2 175 N1/100 475		
	4		550			650			S1/2 175 N1/100 475			S1/2 175 N1/100 475		
	5		550			650			650			650		
	6		550			650			650			650		
	7		550	875		650	875		650	875		650	870	
	8		550			650			650			650		
	9		550			650			650			650		
	10		550	E 850		650	875		650	875		650	870	
E1/2	11		550	300		E1/2 325			325			325		
W1/2	11					W1/2 325	975		325	925		325	920	
	12		550			650			650			650		
	13		550	1000		650	1000		650	1000		650	1000	
	14		550			650			650			650		
	15		550			650			650			650		
	16		550			650			650			650		
	X													
	19		500			600			600			600		
	20		425			500			500			500		
	21		425			500			500			500		
	22		425			500			500			500		
	23		425			500			500			500		
	24		425			500			500			500		
	25		425			500			500	625		500	620	
	26		425			500			500			500		
	27		450			575			525			525		
	28		500			550			550			550		
	29		500			550			550			550		
	30		650			750			750			750		
	X													
	33		50			150			150			150		
	34		50			100			150			150		
	35		60			100			150			150		
	36		70			170			150			150		
	37		85			175	100		150	100		150	100	
	38		140			700			300			300		
	39		260	750		350	800		600	800		600	800	
W1/2 E1/2	40		575		W1/2	325 E1/2 325			375 375			375 375		
	41		650			750			750			750		
	42		650			750			750			750		
	43		650			750			750			750		
	44		650			750			750			750		
	45		650			750			750			750		
	46		650			750			750			750		
	47		650	1200		750	1350		750	1350		750	1350	
	48		850			950			950			950		

Blk 27 Hmstg.

The Last Name Given is the One to Whom Property is Assessed

NAME OF OWNER, At Noon on First Day in January, 1911	NAME OF OWNER, At Noon on First Day in January, 1910	NAME OF OWNER, At Noon on First Day in January, 1909	NAME OF OWNER, At Noon on First Day in January, 1908	MORTGAGES
Robert L Jennings		W. Marshall Smith	Willis Marshall Smith	Ho 2701
"		"		
		Ernestine Piepenbrink		
		"	Mrs. Ernestine Piepenbrink	
Hattie E Paull	Clara L Reynolds Est	Clara L. Reynolds		
"	"	"		
"	"	"		
"	"	"		
	Anna L Clark	"		
	"	"		
			J. F. Kahle Jr.	
	J. F. Kahle Jr.		W. D. Cole	
	"			
	Clarence W. Bowers		H. W. Brower	3360 2650, 3246
	"			
			Percival E. Woods	461
	Lot & Kelly S½	J. H. O'Neill S½		
	E C Divoort N½	E. E. " N½		N½ 493, 7337 N½ 1149 v. 813
	" " "	J. H. O'Neill S½	J. H. O'Neill	
	Lot & Kelly S½	E. E. " N½		N½ 493, 7337 N½ 1149 813
	E C Divoort S½	J. H. O'Neill S½		
	" " "			
	Lot & Kelly S½			
		Frances J. Miller N40' Lon Van Harlingen S100'	Mrs. Frances T. Miller	
		Frances J. Miller N40' Lon Van Harlingen S100'		
	Jeremiah L Horning ex N 40 of W 10		Mrs. Frances T. Miller	
	"		Emma Horning	
		Louise Smith	Emma Horning	
		"		
	C. I Jenney		Chas. I. Jenney	1068
	"			
	"			
N. H. Sinnige			Annie M. Andrew	1795 3240
"				
Mary E Farkum et al	Harvey L Jordon Est	Haney L. Jordan	Harry S. Jordan	
"	"	Mattie E. Owen (adm.)	Meredith G. Owen	
Norma E Mattie V. Owen	Hattie & Norma Owen	" "		
"				
Edith H. Williams	"		J. A. Williams	
"	"			
"	"			
"	"			
"				

The Last Value Given is the Assessed Value for the Present Year.

DESCRIPTION OR BOUNDARY FOR ASSESSMENT	Lot	Block	Value of Real Estate 1908	Value of Improvements 1908	CHECK	Value of Real Estate 1909	Value of Improvements 1909	CHECK	Value of Real Estate 1910	Value of Improvements 1910	CHECK	Value of Real Estate 1911	Value of Improvements 1911	CHECK
	1	28	650	400		800	400		850	400		850	400	
	2		600			700			750			750		
	3		600			700			750			750		
	4		600			700			750			750		
	5		600			700			750			750		
	6		600			700			750			750		
	7		600			700			750			750		
	8		600			700			750			750		
	9		600			700			750	700 150		750	1040	
	10		600			700			750			750		
	11		600	350		700	350		750	350		750	350	
	12		600			700			750			750		
	13		600			700			750			750		
	14		600	610		700	610		750	610		750	610	
	15		600	380		700	380		750	380		750	380	
	16		600			700			750			750		
	17		600	375		700	375		750	375		750	420	
	18		600			700			750			750		
	19		700			S½ 1325 N½ 375			350 400			S½ 350 400		
S½	20		600			S½ 525			350			S½ 350		
	21		700			S½ 525 N½ 375			350 400			S½ 350 400		
	22		950	S½ 200		S½ 500	S½ 200		N½ 750 S½ 600	S ½ 200		N LH S 450 S½ 450		
N 40'	23		250			N40 250			340			340		
W ½ S. 100 ft	28		950	W 300		S100 800	W 300		W 1060	W ½ 300		W 1060	W ½ 370	
N 40' of W 10'	29		60	10		N40 200 S100 500	S 375		S 500	S ½ 375		S 500	S 370	
Ex N 40' of W 10'	29					100	15		100	70		100	10	
	30		600	15		600	515		600	515		600	520	
	31		600			700			700			700		
	32		600			700			700			700		
	33		600			700			700			700		
	34		600			700			700			700		
	35		600			700			700			700		
	36		600			700			700			700		
	37		600			700			700	500		700	1250	
	38		600			700			700			700		
	39		600	950		700	950		700	970		700	970	
	40		600			700			700			700		
	41		600	1285		700	1250		700	1290		700	1290	
	42		600			700			700			700		
	43		600	100		700	100		700	100		700	100	
	44		600			700			700			700		
	45		600	1275		700	1250		700	1275		700	1270	
	46		600			700			700			700		
	47		600			700			700			700		
	48		750			850			850			850		

W. J. Dunton Sub.

Index to Property in H. M. Higgins Add. Addition

The Last Name Given is the One to Whom Property is Assessed

NAME OF OWNER, At Noon on First Day in January, 1911	NAME OF OWNER, At Noon on First Day in January, 1910	NAME OF OWNER, At Noon on First Day in January, 1909	NAME OF OWNER, At Noon on First Day in January, 1908	MORTGAGES
Carl Steinwein S 50 of N 100'	Gordon K. Crosby N 100			
F. L. Dungan N 50	Mary L. Mackey S 40			
Mary L. Mackey S 40'	Gordon K. Crosby N 100			
	Mary L. Mackey S 40			
	Gordon K. Crosby N 100			
	Mary L. Mackey S 40			
Edith L. Williams	J. H. Williams			
"	"			
"	"			
"	"		J. H. Williams	
"	"			
"	"			
"	"			
"	"			
"	"			
"	"			
	L. L. Bolting			
	"			1005
		Hattie A. Beck E. 140 ft		
		Sarah E. Hooker W 100 ft		
		Hattie A. Beck E. 40 ft	Hattie A Beck	
		Sarah E. Hooker W 100 ft	Sarah E. Hooker	
		Hattie A. Beck E. 40 ft		
		Sarah E. Hooker W 100 ft.		
Geo. Rick, Jr.	O. A. Buckland		Henrietta Buckland	340
"	"		Henrietta Buckland	
		Clara M. Vernon S 10'		
		" "		
		Clara M. Vernon N 5'		
		William Brandis S 20'		
		"		
			Fred C. Miller	
Emma J. Angell	L. H. Krodel		Emma J. Angell	
"	"			
Robert Blair	Harry Blair	Robert Blair	Harry Blair	
"	Robt Blair	"		
"	"	"		
"	"	"	Robert Blair	
"	"	"		
"	"	"		
"	"	"		
"	"	"		
			Annie E. Prout	
Lelara T. Smith N 40	Ella J. Board N 40	Alvina Hilgeman S 50 ft		
Alvina Hilgeman S 50	E C Divoort N 50 of S 100	Ella Coard N 40		550 ft 453b
E C Divoort N 50 of S 100	Ella J. Board N 40	Annie E. Prout N 50 of S 100		N 50 ft S 100 - 2334
	E C Divoort N 50 of S 100	Alvina Hilgeman S 50 ft		
	Ella J. Board N 40	Ella Coard N 40		
	E C Divoort N 50 of S 100	Annie E. Prout N 50 of S 100		

City of San Diego, California. H. M. Higgins Add.

The Last Value Given is the Assessed Value for the Present Year.

DESCRIPTION OR BOUNDARY FOR ASSESSMENT	Lot	Block	Value of Real Estate 1908	Value of Improvements 1908	CHECK	Value of Real Estate 1909	Value of Improvements 1909	CHECK	Value of Real Estate 1910	Value of Improvements 1910	CHECK	Value of Real Estate 1911	Value of Improvements 1911	CHECK
N 100 ft S 50 ft S 40 ft N 100 ft S 40 ft N 100 ft S 40 ft N 100 ft	1	29	500	-		650			N 100 500 S 100 200			300 N 50 200 S 100		
	2		425			500			N 100 390 S 100 160			290 N 50 150 S 100		
	3		425			500			N 100 390 S 100 160			290 N 50 150 S 100		
	4		425			500			N 100 390 S 100 160			290 N 50 150 S 100		
	5		425			500			550			550		
	6		425	140		500	175		550	175		550	140	
	7		450			575			600			600		
	8		450			525			600			600		
	9		450			525			600			600		
	10		450			525			600			600		
	11		450			525			600			600		
	12		450			525			600			600		
	13		450			525			600			600		
	14		450			525			600			600		
	15		450			525			600			600		
	16		450			575			625			625		
	17				E 40	230			230			230		
	19		700		W 100	570			570 E 750			570 E 760		
					E 40	180			180			180		
640 ft W 100 ft	20		550		W 100	470	E 150		470			470		
					E 40	180			180			180		
	21		550		W 100	470			470			470		
	22		550			650	600		650	600		650	610	
N 15 ft	23		550			390			390			390		
	23				S 10'	260			260			260		
	24		550			650			650			650	600	
	25		550		N 5'	130			130			130		
					S 20'	520	S 20 225		520	600		520	630	
	26		550			650			650			650		
	27		600			775	350		725	350		725	350	
	28		625			750			750			750		
	29		650	625		750	675		750	625		750	620	
	30		800			900			1000			1000		
	33		600	300		750	300		800	350		800	350	
	34		600			750			750			750		
	35		600			750			750			750		
	36		600			750			750			750		
	37		600			750			750			750		
	38		600			750			750			750		
	39		600			750			750			750		
	40		600			750			750			750		
	41		600			750			750			750		
	42		600			750			750			750		
	43		600	175		750	150		750	175		750	170	
	44		600			750			750			750		
	45		600			750			750			750		
	46		600		N 60 S 60	1200 S 450			1200 S 350			1200 S 350		
	47		575		N 60 S 60	1200 N 450			1200 N 350			1200 N 350		
	48		600		N 60 S 60	1200			1200			1200		

The Last Name Given is the One to Whom Property is Assessed

The Last Value Given is the Assessed Value for the Present Year.

NAME OF OWNER, At Noon on First Day in January, 1911	NAME OF OWNER, At Noon on First Day in January, 1910	NAME OF OWNER, At Noon on First Day in January, 1909	NAME OF OWNER, At Noon on First Day in January, 1908	MORTGAGES	DESCRIPTION OR BOUNDARY FOR ASSESSMENT	Lot	Block	Value of Real Estate 1908	Value of Improvements 1908	CHECK	Value of Real Estate 1909	Value of Improvements 1909	CHECK	Value of Real Estate 1910	Value of Improvements 1910	CHECK	Value of Real Estate 1911	Value of Improvements 1911	CHECK
	Charles A. Malette	Mabelle T. Garfield E 45' C. A. Malette	Julia F. Wright		E 45 ft W 95 ft 09 900 130	27	30	800			150	175	✓	150	E 175	✓	E45' 150	E 180	✓
						27					750		✓	750	W 700	✓		W 700	✓
D. D. Smith S½ of W 95'	Charles A. Malette W 95 ft of N½	Mabelle T. Garfield E 45' C. A. Malette W 95 ft of N½	Julia F. Wright		E 45 ft W 95 ft of N½ 09 650 136	28		550			150		✓	150		✓	E45' 150		✓
	Sarah J. Regua W 95 of S½	E. N. Regua W 95 ft of S½	Edward H. Regua		W 95 ft of S½ 207	28					250		✓	250		✓			✓
D. D. Smith W 95	Sarah J. Regua W 95 ft	Mabelle T. Garfield E 45 ft E. N. Regua W. 95 ft	Edward H. Regua		E45' W95' 09 750 487 600 163	29		650	W 1000		E45 200 W95' 550	W 1000	✓	200 550	W 1000	✓	E45 200	W Smith 550	✓
		Mabelle T. Garfield E 45 ft	Julia F. Wright		E 45' 09 900 200	30		800	E 475		230	E 450	✓	E45' 245	E 450	✓	E45' 245	M 130	✓
D. D. Smith W 95	Sarah J. Regua W 95 ft	E. N. Regua W 95 ft			W 95'	30					670		✓	705		✓	705	E 450	✓
			Fred A. Heilbron			33		500	1000		700	1000	✓	700	1000	✓	700	750	✓
	Alphonse Friederick		Miss Lizzie Armstrong	2340		34		500			700		✓	700		✓	700		✓
	"					5		500			700		✓	700		✓	700		✓
						6		500			700		✓	700		✓	700		✓
			Theresa Thieme			37		500			700		✓	700		✓	700		✓
						38		500	40		700	40	✓	700		✓	700		✓
						39		500	365		700	365	✓	700	365	✓	700	360	✓
	L. C. Dana		Duncan McGregor Hartman	3755		40		500			700		✓	700		✓	700		✓
	"					41		450			600		✓	600		✓	600		✓
	C. C. Dillsbury		Henrietta E. Dillsbury	3344 1217		42		425			600		✓	600		✓	600		✓
	" " George S Carr					43		425	25		600	25	✓	600	275	✓	600	500	✓
G. S. Carr Leo						44		425			600		✓	600		✓	600		✓
"	"					45		425			600		✓	600		✓	600		✓
"	"		George Schiller Carr	4478 2071		46		425			600		✓	600		✓	600		✓
"	"					47		425			600		✓	600		✓	600		✓
						48		500			700		✓	750		✓	750		✓
E. R. & Laura F. Watson			E. R. Watson	4704 2267		25	31	500	600		700	675	✓	700	625	✓	700	620	✓
"						26		300			450		✓	500		✓	500		✓
Mary J. Irwin			Horace D. Irwin	2524		27		300	550		450	550	✓	500	550	✓	500	530	✓
"		John A. Lindeman				28		300			450		✓	500		✓	500		✓
						29		300			450		✓	500		✓	500		✓
Norina V & Mattie E Owen	Hattie & Norma Owen	Mattie E. Owen (adm.)	Meredith G. Owen			30		300			450		✓	500		✓	500		✓
"	"	" "				31		300			450		✓	500		✓	500		✓
			Payne Browne			32		300			450		✓	500		✓	500		✓
						33		300			450		✓	500	450	✓	500	460	✓
L. W. Bowers		J. H. Glenn	James Henry Glenn	2691		34		300			450		✓	500		✓	500		✓
"		"				35		300			450		✓	500		✓	500		✓
Fred L Eaton			F. L. Eaton	2453		36		300			450		✓	500		✓	500		✓
"						37		300	325		450	325	✓	500	325	✓	500	320	✓
		Mathias Kees				38		300			450		✓	500		✓	500		✓
	G. B Vogt		Mathias Kees			39		300			450		✓	500	450	✓	500	450	✓
	W. R. Sybert	Gus B. Vogt				40		300			450		✓	500		✓	500		✓
	"	"	Hogeboom & Ellsworth J. E. Boydstun	1307		41		300			450		✓	500		✓	500		✓
	Albert Peterson					42		300			450		✓	500		✓	500		✓
	"	Albert ~~Albertson~~ Peterson				43		300	500		450	500	✓	500	500	✓	500	500	✓
						44		300			450		✓	500		✓	500		✓
		John B. Dennis	Annah B. Hanford	3957 1638		45		300	980		450	980	✓	500	250	✓	500	250	✓
		"				46		300			450		✓	500		✓	500		✓
						47		300			450		✓	500	75	✓	500	80	✓
						48		400			600		✓	600		✓	600		✓

The Last Name Given is the One to Whom Property is Assessed

The Last Value Given is the Assessed Value for the Present Year.

NAME OF OWNER, At Noon on First Day in January, 1911	NAME OF OWNER, At Noon on First Day in January, 1910	NAME OF OWNER, At Noon on First Day in January, 1909	NAME OF OWNER, At Noon on First Day in January, 1908	MORTGAGES	DESCRIPTION OR BOUNDARY FOR ASSESSMENT	Lot	Block	Value of Real Estate 1908	Value of Improvements 1908	CHECK	Value of Real Estate 1909	Value of Improvements 1909	CHECK	Value of Real Estate 1910	Value of Improvements 1910	CHECK	Value of Real Estate 1911	Value of Improvements 1911	CHECK
Mrs. Harry Muehlig S 40 P. L. Layne N 50 Mary E. Harbison S 50 ft of N 100 ft	Gordon K. Creasey N 50 Mrs. H. J. Whitney S 50 of N 100 E. K. Creasey S 40 Gordon K. Creasey N 50 Mrs. H. J. Whitney S 50 of N 100 E. K. Creasey S 40 Gordon K. Creasey N 50 Mrs. H. J. Whitney S 50 of N 100 E. K. Creasey S 40 Gordon K. Creasey N 50 Mrs. H. J. Whitney S 50 of N 100 E. K. Creasey S 40		J. F. Wadham		N 50 ft of N 100 S 50 ft S 40 N 50 ft S 50 ft of N 100 S 40 ft N 50 ft S 50 ft of N 100 S 40 ft N 50 S 50 ft of N 100 S 40 ft	1	32	400			550			250 150 200 125 200 125 200 125 200 125	S and N 100	450	250 150 150 200 125 200 125 200 125 200 125	N 450	
			Sylvester Kipp			2		300			400								
						3		300			400								
						4		300			400								
Amy L. Cunningham			George C. Ellsworth			5		300			400			450			450		
"						6		300			400			450			450		
			E. Senlis			7		300			400			450			450		
						8		300			400			450			450		
		Syrena A. Hogoboom	James B. Hogoboom			9		300			400			450			450		
J. C. Hilgeman		D. S. Wurtenberg				10		300			400			450			450		
" " " E 1/2		"				11		300	225		400	275		450	225		450	230	
Henry Mestemacher W 1/2						12		300			400			450			450		
" all			Herman Schitterer		E 1/2 W 1/2 } 1911	13		300			400			450			450		
						14		300			400			450			E 225 N 225		
J. F. Wadham	James F. Wadham					15		300			400			450			450		
"	"					16		300			400			450			450		
"	"		J. F. Wadham			17		300			400			450			450		
"	"					18		300			400			450			450		
"	"					19		300			400			450			450		
"	"					20		300			400			450			450		
						21		300			400			450			450		
			Frank E. Wadham			22		300			400			450			450		
						23		300			400			450			450		
						24		500			600			650			650		
Joseph H. Spellmire + Babbitt		D. Babbitt + Eliz. M. Spellmire				25		600			750			750			750		
"		"				26		400			600			600			600		
"		"				27		400			600			600			600		
						28		400			600			600			600		
		Syrena A. Hogoboom	James B. Hogoboom			29		400	50		600	50		600	50		600	50	
Morris H. Wilson		G. V. Tuttle	Winters Scripps	4198		30		400			600			600			600		
		"				31		400			600			600			600		
Irwin Claspill E 1/2						32		400			600			600			600		
" " all	all		C. H. Brown Est.			33		400			600			600			W 1/2 300 E 1/2 300	W 230	
Irwin Claspill						34		400			600			600			600		
						35		400			600			600			600		
	Syrena A. Hogoboom		James B. Hogoboom est.			36		400	160		600	160		600	160		600	160	
	" "					37		400			600			600			600		
		Clara B. Burdette				38		400			600			600			600		
		"				39		400			600			600			600		
J. F. Wadham	James F. Wadham		J. F. Wadham			40		400			600			600			600		
"	"					41		400			600			600			600		
						42		400			600			600			600		
			William Wright			43		400	400		600	400		600	400		600	400	
	C. A. Lyman					44		400			600			600			600		
	"		A. J. Stokes	3676		45		400	600		600	575		600	575		600	580	
Mrs. O. L. Butler	Mrs. G. B. Mackinon	O. L. Butler	A. J. Stokes		W. 23 ft E. 2 ft	46	368 32	400			550			550			550		
"	"					47		400	350		600	360		600	400		600	N 400	
"	"		O. L. Butler			48		500			650			650			650		

The Last Name Given is the One to Whom Property is Assessed

NAME OF OWNER, At Noon on First Day in January, 1911	NAME OF OWNER, At Noon on First Day in January, 1910	NAME OF OWNER, At Noon on First Day in January, 1909	NAME OF OWNER, At Noon on First Day in January, 1908	MORTGAGES
		Elise Schwarz	N. Steinmetz	
		"		
		"		
		Mr. E. Penney		
		"		
	Frederick Simmonson		F. Simmonson	
	"			
			Rose D. Raymond	
F. Irene Babcock	Hollis A. Moran		H. A. Moran	
"	"			
			Julia B. Evans	2457
			Henry J. Roy	2823
	Hollis A Moran		Emma J. Angell	
	"			
	A. S. Barker	Augustus S. Barker	A. S. Barker	
	"	"		
Charles H. Swallow				
"			Mrs. Maria Coy	
"				
"				
			Miss Laura H. White	
			B. A. Anderson	
John J. Clark			Hillcrest Company	3175
"				
"			City Property	
"				
"				
"				
B. A. Anderson			Heirs of C. R. Sneed	
"				
			Mrs. Orrell Fleetwood	
			Clinton S. Pollock	
			L. H. Ale	
			Thomas H. Bailey	
Mrs. T. H Bailey				
"				

The Last Value Given is the Assessed Value for the Present Year.

DESCRIPTION OR BOUNDARY FOR ASSESSMENT	Lot	Block	Value of Real Estate 1908	Value of Improvements 1908	CHECK	Value of Real Estate 1909	Value of Improvements 1909	CHECK	Value of Real Estate 1910	Value of Improvements 1910	CHECK	Value of Real Estate 1911	Value of Improvements 1911	CHECK
	1	33	500			600		W	600		W	600		W
	2		400			500		W	525		W	525		W
	3		400			500		W	525		W	525		W
	4		400			500		W	525		W	525		W
	5		400			500		W	500		W	500		W
	6		400			500		W	500		W	500		W
	7		400			500		W	500		W	500		W
	8		400			500		W	500		W	500		W
	9		400	100		500	100	W	500	100	W	500	230	W
	10		400			500		W	500		W	500		W
	11		400			500		W	500		W	500		W
	12		400			500		W	500		W	500	450	W
	13		400	450		500	450	W	500	450	W	500	450	W
	14		400			500		W	500		W	500		W
	15		400	475		500	475	W	500	475	W	500	470	W
	16		400			500		W	500		W	500		W
	17		400	25		500	25	W	500	25	W	500		W
	18		400			500		W	500		W	500		W
	19		400	190		500	190	W	500	260	W	500	260	W
	20		400			500		W	500		W	500		W
	21		400			500		W	500		W	500		W
	22		340			350		W	350		W	350		W
	23		340			350		W	350		W	350		W
	24		400			500		W	500		W	500		W
	25		300			400		W	400		W	400		W
	26		130			200		W	200		W	200		W
	27		75			150		W	150		W	150		W
	28		55			100		W	125		W	125		W
	29		45	125		100	145	W	125	145	W	125	140	W
	30		35			75		W	100		W	100		W
	31		35			75		W	100		W	100		W
	32		35	375		75	375	W	100	375	W	100	370	W
	33		35			75		W	75			75		W
	34		0			0			0			75		W
	35		0						0			75		W
	36		0						0			100		W
	37		0			0			0			100		W
	38		35			75		W	100		W	100		W
	39		35			75		W	100		W	100		W
	40		35	380		75	380	W	150	380	W	150	380	W
	41		35			75		W	150		W	150		W
	42		45			90		W	150		W	150		W
	43		75			175	310	W	175	380	W	175	380	W
	44		100			150		W	175		W	175		W
	45		160			200		W	200		W	200		W
	46		160			200		W	200		W	200		W
	47		160	50		200	50	W	200	50	W	200	50	W
	48		200			250		W	250		W	250		W

The Last Name Given is the One to Whom Property is Assessed

NAME OF OWNER, At Noon on First Day in January, 1911	NAME OF OWNER, At Noon on First Day in January, 1910	NAME OF OWNER, At Noon on First Day in January, 1909	NAME OF OWNER, At Noon on First Day in January, 1908	MORTGAGES
	Hannah S. Tower	Hanna S. Tower		
	"	"	Mrs. Frances T. Miller	
	"	"		
	"	"		
Margaret Perkins		Max J. Ward		488 1845
"				
M. F. Irgens		Mary F. Irgens	M. S. Irgens	
"		"		
			Henry Gunther	2396
Geo. C. Ostrander		J. M. Weekly		
"		"		
	Roy Saunders	Roy Saunders		
	"	"		
	"	"		
	"	"	H. C. Gordon	
		Dell Hale Johnston		4344 1999
		"		
		"		
	Eva Badger N 50 ft. W 140 ft. 90 ft.			N50 - 3257
	2 Construction Co S40			
	Eva Badger N 50 ft W 140 ft 90			N-50ft-3698 N50-3257
Geo. P. Stacy S40	2 Construction Co S40			S40ft-4515 N50-3257
Eva Badger N100	Eva Badger N 50 ft W 140 ft 90		Eva Badger	S40 ft 2151
	2 Construction Co S40			N50ft 840-328 N50ft3257
	Eva Badger N 50 ft W 140 ft 90			
	2 Construction Co S40			
			Enrica Guadagnini	
	Mrs. A. M. Petersen	Mr M. D. Cremar		3333
	"	"	Catherine Cremar	
C. Carruthers	C Carruthers	Luke Hunter		
"	"	"		
		F. A. Garretson		
		"	F. A. Garretson	
		"		
			Christine Larson	
			Annie R. Andrew	1266
Geo. E. Fisher	John Lindenbergh		Mrs. E. R. Melville	
"	"			
	E. F. Marrs	S. J. Ingham		
	"	"		

The Last Value Given is the Assessed Value for the Present Year.

DESCRIPTION OR BOUNDARY FOR ASSESSMENT	Lot	Block	Value of Real Estate 1908	Value of Improvements 1908	CHECK	Value of Real Estate 1909	Value of Improvements 1909	CHECK	Value of Real Estate 1910	Value of Improvements 1910	CHECK	Value of Real Estate 1911	Value of Improvements 1911	CHECK
	1	34	220			350		W	350		W	350		W
	2		165			300		W	300		W	300		W
	3		165			300		W	300		W	300		W
	4		140			700		W	200		W	200		W
	5		100	40		150	40	W	150	40	W	150	40	W
	6		75			100		W	150		W	150		W
	7		40	150		80	150	W	140	150	W	140	150	W
	8		35			75		W	140		W	140		W
	9		35			75		W	125		W	125		W
	10		35			75		W	125		W	125		W
	11		35			75	50	W	125	50	W	125	50	W
	12		35			75		W	125		W	125		W
	13		35			75		W	75		W	75		W
	14		35			75		W	60		W	60		W
	15		35			75		W	50		W	50		W
	16		35			75		W	50		W	50		W
	17		35			75		W	100		W	100		W
	18		35			75		W	100		W	100		W
	19		35			75		W	125		W	125		W
	20		60			100		W	125		W	125		W
	21		70			100		W	N50 S40	N50 200	W	40 70		W
	22		100	15		150	15	W	N50 S40	N50 400	W	250 300		W
	23		200	185		350	185	W	N50 S40		W	150 200		S
	24		275			400		W	N50 S40		W	175 125		
	25		275	W 100 S 200		350	300	W	400	300	W	400	300	W
	26		65			150		W	300		W	300		W
	27		55	100		150	100	W	200	100	W	200	100	W
	28		45			120		W	125		W	125		W
	29		35			100		W	150		W	150		W
	30		35			75		W	150		W	150		W
	31		35			75		W	125		W	125	180	W
	32		35			75		W	125		W	125		W
	33		35			75		W	110		W	110		W
	34		35			75		W	60		W	60		W
	35		35			75		W	60		W	60		W
	36		35			75		W	60		W	60		W
	37		35			75		W	60		W	60		W
	38		35			75		W	75		W	75		W
	39		35	30		75	30	W	100	30	W	100	30	W
	40		35			75		W	100		W	100		W
	41		35			75		W	125		W	125		W
	42		35			80		W	125		W	125		W
	43		55			100	625	W	150	625	W	150	620	W
	44		75	600		150		W	150		W	150		W
	45		100			175		W	175		W	175	100	W
	46		160			200		W	200		W	200		W
	47		160			200		W	200		W	200		W
	48		200			300		W	300		W	300		W

Index to Property in H. M. Higgins Add. Addition

The Last Name Given is the One to Whom Property is Assessed

NAME OF OWNER, At Noon on First Day in January, 1911	NAME OF OWNER, At Noon on First Day in January, 1910	NAME OF OWNER, At Noon on First Day in January, 1909	NAME OF OWNER, At Noon on First Day in January, 1908	MORTGAGES
L. H. Weldon				
"			Est. L. H. Weldon	
"				
"			Rosetta Laws	
		Sylvester Kipp		
		"		
		"		
		Walter C. Clifford		
		"		
			W. R. Hollnagel et al	
			H. W. Wilcox	1054
			Rosetta Laws	
		J. A. Johnston		
			Sylvester Kipp	
			Mrs. Amelia Innulton	
	Selma Swarstad		Mrs. E. A. McGrew	4150
	"			
			Albert Roberts	
Lucy McSatire	Harry McSatire			
"	"		Henry McIntire	
"	"		Josephine Hardby	
			Frank E. Wadham	
			Sylvester Kipp	
			Rosetta Laws	
			Sylvester Kipp	
Ella V Hulse			Jesse Gillmore	
"				
"				

The Last Value Given is the Assessed Value for the Present Year.

DESCRIPTION OR BOUNDARY FOR ASSESSMENT	Lot	Block	Value of Real Estate 1908	Value of Improvements 1908	CHECK	Value of Real Estate 1909	Value of Improvements 1909	CHECK	Value of Real Estate 1910	Value of Improvements 1910	CHECK	Value of Real Estate 1911	Value of Improvements 1911	CHECK
	1	57	30			50			50			50		
	2		30			50			50			50		
	3		30			50			50			50		
	4		30			50			50			50		
	5		30			50			50			50		
	6		30			50			50			50		
	7		100			150			150			150		
	8		160			200	75		200	125		200	120	
	9		160			200			200			200		
	10		160			200			200			200		
	11		160			200			200			200		
	12		160			200			200			200		
	13		160			200			200			200		
	14		160			200			200			200		
	15		160			250			250			250		
	16		160			250			250			250		
	17		160			250			250			250		
	18		160			250			250			250		
	19		200	100		280	100		280	100		280	100	
	20		200	15		280	15		280	15		280	10	
	21		200			280			280			280		
	22		200			280			280			280		
	23		200			280			280			280		
	24		300			350			350			350		
	25		300			350			400			400		
	26		200			300			325			325		
	27		200			300			325			325		
	28		200			300			325			325		
	29		200	225		300	225		300	225		300	500	
	30		200			300			300			300		
	31		200			250			250			250		
	32		160			200			250			250		
	33		160			200			225			225		
	34		160			200	550		225			225		
	35		160	575		200			225	550		225	550	
	36		160			200			225			225		
	37		160	25		200	15		200	50		200	50	
	38		160			200			200			200		
	39		160			200	30		200	25		200	20	
	40		160			200			200			200		
	41		100			150			150			150		
	42		60			100			100			100		
	43		30	50		50	50		75	50		75	50	
	44		30			50			50			50		
	45		30			50			50			50		
	46		30			50			50			50		
	47		30			50			50			50		
	48		30			50			50			50		

Explanation of Abbreviations used on this Assessment Roll.

A. D. for amount due.
Add. for addition.
Assd. for assessed.
Assn. for association.
Av. for avenue.
Beg. for beginning.
Bk. for book.
Blk. for block.
Bldg. for building.
Cts. for cents.
Co. for company.
Cont'd for continued.
Cor. for corner.
ditto for the same.
do. for the same.
E. for east or easterly.
Fr. for fraction or fractional.
Ft. for feet.
Imps. for improvements.
Inc. for inclusive.
Int. for interest.
Mtg. for mortgage.
N. for north or northerly

Index to Property in H. M. Higgins Add. Addition

The Last Name Given is the One to Whom Property is Assessed

NAME OF OWNER, At Noon on First Day in January, 1911	NAME OF OWNER, At Noon on First Day in January, 1910	NAME OF OWNER, At Noon on First Day in January, 1909	NAME OF OWNER, At Noon on First Day in January, 1908	MORTGAGES
			Samuel N. Shannon	2408
			Rosetta Laws	
L. H. Weldon			Est. L. H. Weldon	
"				
"				
		Jennie F. Griffin		
		"		
		"		
			Sylvester Kipp	
			Sylvester Kipp	
		J. G. Henry		
		"		
		"		
	T. C. McDevitt			
	"			
Mrs. M. D. Creamer x 75 ft	Michael Daniel Creamer	Mrs. M. D. Cremer	Catherine Cremer	
Edward Collins S. 65 ft	"	"		
Wm Stewart	Wm Stewart		Fannie Roberts	
"	"		Lena Breswell	
Henry Wahl		William L. Tibbals		3119 1090
"		"		
	L. H. Weldon			
	"			
	"		Est. L. H. Weldon	
	"			
Thos. S Parker	S. P. Andrews	Mr. S. P. Andrews		3255 3113
"	"	"		
			Rosetta Laws	
	Lt Hollington + Ella A Kimball	Wm Hollington est	Rosetta Laws	
	Lt Hollington + Ella A Kimball	Wm Hollington est.		

The Last Value Given is the Assessed Value for the Present Year.

DESCRIPTION OR BOUNDARY FOR ASSESSMENT	Lot	Block	Value of Real Estate 1908	Value of Improvements 1908	CHECK	Value of Real Estate 1909	Value of Improvements 1909	CHECK	Value of Real Estate 1910	Value of Improvements 1910	CHECK	Value of Real Estate 1911	Value of Improvements 1911	CHECK
	1	58	60	40		100	40		100	40		100	40	
	2		35			75			75			75		
	3		35			60			60			60		
	4		25			50			50			50		
	5		25			50			50			50		
	6		25			50			50			50		
	7		25			50			50			50		
	8		25			50			50			50		
	9		25			50			50			50		
	10		25			50			50			50		
	11		25			50			50			50		
	12		25			50			75			75		
	13		25			60			150			150		
	14		50			75			300			300		
	15		65			90			300			300		
	16		150			700			400			400		
	17		400			500			500			500		
	18		400			500			500			500		
	19		400			500			500			500		
	20		400			500			500			500		
	21		400			500			500			500	500	
	22		400			500			500			500		
	23		400			500			500			500	110	
	24		500			550			550			550		
	25		300	300		400	660		400	660		200 / 150	310	
	26		200			300			300			150 / 150	150	
	27		200			300			300			300	30	
	28		200			300			300			300		
	29		200			300			300			300		
	30		200			300			300			300		
	31		200			300			300			300		
	32		200			300			300			300		
	33		200			300			300			300		
	34		200			300			300			300		
	35		130			700			275			275		
	36		110			180			250			250		
	37		50			80	200		100	200		100	200	
	38		35			75			75			75		
	39		35			75			75			75		
	40		35			50			50			50		
	41		35			50			50			50		
	42		35			50			50			50		
	43		35			50			50			50		
	44		35			50			50			50		
	45		35			50			50			50		
	46		35			50			50			50		
	47		35			50			50			50		
	48		35			50			50			50		

Explanation of Abbreviations used on this Assessment Roll.

A. D. for amount due.	Cor. for corner.
Add. for addition.	ditto for the same.
Assd. for assessed.	do. for the same.
Assn. for association.	E. for east or easterly.
Av. for avenue.	Fr. for fraction or fractional.
Beg. for beginning.	Ft. for feet.
Bk. for book.	Imps. for improvements.
Blk. for block.	Inc. for inclusive.
Bldg. for building.	Int. for interest.
Cts. for cents.	Mtg. for mortgage.
Co. for company.	N. for north or northerly
Cont'd for continued.	

The Last Name Given is the One to Whom Property is Assessed

NAME OF OWNER, At Noon on First Day in January, 1911	NAME OF OWNER, At Noon on First Day in January, 1910	NAME OF OWNER, At Noon on First Day in January, 1909	NAME OF OWNER, At Noon on First Day in January, 1908	MORTGAGES
			Mattie E. Horder	~~2147~~ 3089 ~~1067~~
			Ranford Worthing	
			Tomas Camadrid Jr.	2407 ~~2907~~
	Coronado Beach Lee	James Gillmore	Clara B. Serena	
	"	"		
	"	"		
			J. A. Walker	
	Coronado Beach Lee N 65	James Gillmore N 65'		
	Era J Maxwell S 75'	Albert S. Snow S. 75'		~~575~~ 575 ~~2966~~ 996
	Coronado Beach Lee N 65'	James Gilmore" N 65'		
	" " " S 75'	Albert S. Snow S. 75'		
	Coronado Beach Lee N 65'	James Gilmore" N 65'		
	" " " S 75'	Albert S. Snow S. 75'		
Aron Landeen			Aaron Landeen	2309 793
"				
"				
		Elmira Horner	Zimri Horner	
		"		
		"	J. A. & Annie J. Peterson	
			F. A. Lloyd	
Geo. Burnham		C. A. Scott	Scott & Burnham	
		M. Hall		
		"	Mrs. Elise Schwarz	
		"	A. E. Whittemore	
			J. F. Escher	
			A. E. Whittemore	

The Last Value Given is the Assessed Value for the Present Year.

DESCRIPTION OR BOUNDARY FOR ASSESSMENT	Lot	Block	Value of Real Estate 1908	Value of Improvements 1908	CHECK	Value of Real Estate 1909	Value of Improvements 1909	CHECK	Value of Real Estate 1910	Value of Improvements 1910	CHECK	Value of Real Estate 1911	Value of Improvements 1911	CHECK
	1	59	150	125		200	175		300	125		300	120	
	2		110			150			225			225		
	3		110			150			200			200		
	4		110			150			200			200		
	5		65			75			150			150		
	6		35	275		60	290		150	290		150	290	
	7		25			50			100			100		
	8		25			50			100			100		
	9		25			50			75	450		75	450	
	10		25			50			50			50		
	11		25			50			50			50		
	12		25			50			50			50		
	13		25			50			50			50		
	14		25			50			50			50		
	15		25			50			100			100		
	16		25			50			125			125		
	17		25			50			150			150		
	18		25			50			150			150		
09	19		35			60	75		200	75		200	70	
60	20		35			N65' 30			100			100		
09						S75' 30			100			S75' 100		
70	21		45			35			115			115		
09						N65' 35			115			N65' 115		
80	22		65			N65' 40			125			125		
09						S75' 40			125			S75' 125		
20	23		150			100			150			150		
09						N65' 100			150			N65' 150		
400	24		350			200			200			200		
						S75' 200			200			S75' 200		
	25		500			550			550			550		
	26		380	150 255		450	400		450	400		450	400	
	27		380			450			450			450		
	28		380	15		450	15		450			450		
	29		380	240		450	225		450	225		450	230	
	30		380			450			450			450		
	31		300	125		400	175		450	125		450	120	
	32		65			100			450			450		
	33		35			60			450			450		
	34		25			50			350			350		
	35		25			50			250			250		
	36		25			50			100			100		
	37		25			50			50			50		
	38		25			50			60			50		
	39		25			50			50			50		
	40		25			50			50			50		
	41		25			50			50			50		
	42		25			50			50			50		
	43		25			50			50			50		
	44		35			60			60			60		
	45		35			60			60			60		
	46		45			75			75			75		
	47		65			90			90			90		
	48		150			200			200			200		

Index to Property in H. M. Higgins Add. Addition

The Last Name Given is the One to Whom Property is Assessed

NAME OF OWNER, At Noon on First Day in January, 1911	NAME OF OWNER, At Noon on First Day in January, 1910	NAME OF OWNER, At Noon on First Day in January, 1909	NAME OF OWNER, At Noon on First Day in January, 1908	MORTGAGES
W. M. Ziegler all ex N 25 ft	Harriet E Baldwin N 25 ft Coronado Beach Co all ex N 25	J. E. Warlop N 25 James Gillmore all Ex N 25 ft	T. E. Warlop	
	Harriet E Baldwin N 25 ft Coronado Beach Co all ex N 25	J. E. Warlop N 25 James Gillmore all Ex N 25 ft		
Wm Ziegler all ex N 25 ft	Harriet E Baldwin N 25 ft	J. E. Warlop N 25		
Coronado Beach Co	Coronado Beach Co	James Gillmore		
"	"	"		
"	James Gillmore	"		
"	"	"		
"	"	"		
"	"	"		
"	"	"		
"	"	"		
"	"	"		
"	"	"		
E. W. Dickenson	Edgar W. Dickenson	E. W. Dickenson		
"	"	"	E. W. Dickenson	~~591, 1343~~
		C. C. Childs		
		"		
			Chas H. Roberts	~~1150~~
	G. J. Stegeman			
	"		Gerrit J. Stegeman	~~1940~~
	"			

City of San Diego, California. H. M. Higgins Add.

The Last Value Given is the Assessed Value for the Present Year.

DESCRIPTION OR BOUNDARY FOR ASSESSMENT	Lot	Block	Value of Real Estate 1908	Value of Improvements 1908	CHECK	Value of Real Estate 1909	Value of Improvements 1909	CHECK	Value of Real Estate 1910	Value of Improvements 1910	CHECK	Value of Real Estate 1911	Value of Improvements 1911	CHECK
09						N25 40		✓	N25 50		✓	N25 50		✓
200	25	60	175		All Ex N25	160		✓	200		✓	200		✓
09 58					"	70		✓	75		✓	75		✓
90 22	26		65			N25 20		✓	25		✓	N25 25		✓
11 8						N25 15		✓	45		✓	45		✓
09	27		35		All Ex N25	45		✓	130		✓	130		✓
60					"	40		✓	160		✓	160		✓
09	28		25			N25 10		✓	40	N. 75	✓	N25 40	N 70	✓
50	29		25			50		✓	200		✓	200		✓
	30		25			50		✓	150		✓	150		✓
	31		45			60		✓	100		✓	100		✓
	32		65			75		✓	50		✓	50		✓
	33		110			150		✓	50		✓	50		✓
	34		110			150		✓	50		✓	50		✓
	35		110			150		✓	100		✓	100		✓
	36		110			150		✓	150		✓	150		✓
	37		110			150		✓	150		✓	150		✓
	38		110			150		✓	175		✓	175		✓
	39		110			150		✓	175		✓	175		✓
	40		110			150		✓	175		✓	175		✓
	41		110	300		150	300	✓	200	300	✓	200	330	✓
	42		110			150		✓	200		✓	200		✓
	43		110			150		✓	250		✓	250		✓
	44		150	260		200	260	✓	250	260	✓	250	260	✓
	45		200			250		✓	300		✓	300		✓
	46		200			250		✓	300		✓	300		✓
	47		200			250		✓	300		✓	300		✓
Less R. of W.	48	22 ft.	300			350		✓	400		✓	400		✓

Index to Property in Golden Hill Add. Addition

City of San Diego, California. Golden Hill Add.

The Last Name Given is the One to Whom Property is Assessed

The Last Value Given is the Assessed Value for the Present Year.

NAME OF OWNER, At Noon on First Day in January, 1911	NAME OF OWNER, At Noon on First Day in January, 1910	NAME OF OWNER, At Noon on First Day in January, 1909	NAME OF OWNER, At Noon on First Day in January, 1908	MORTGAGES	DESCRIPTION OR BOUNDARY FOR ASSESSMENT	Lot	Block	Value of Real Estate 1908	Value of Improvements 1908	CHECK	Value of Real Estate 1909	Value of Improvements 1909	CHECK	Value of Real Estate 1910	Value of Improvements 1910	CHECK	Value of Real Estate 1911	Value of Improvements 1911	CHECK
	Hollis A Moran					1	3	200			200		✓	200		✓	200		✓
	"		H. A. Moran			2		150	250		150	150	✓	200	250	✓	200	250	✓
	"					3		125			200		✓	200		✓	200		✓
	"					4		125			200		✓	200		✓	200		✓
	"					5		125			200		✓	200		✓	200		✓
	"					6		125	25		200	75	✓	200	25	✓	200	25	✓
		A M Dawtelle				7		125			200		✓	200		✓	200		✓
		"				8		125			200		✓	200		✓	200		✓
		"				9		125			200		✓	200		✓	200		✓
	Roy W. Giddings		Golden Hill Land & Bldg. Co.			10		125			200		✓	200		✓	200		✓
	"	John Humphrey	Ballard & Brockett			11		125			200	30	✓	200	50	✓	200	50	✓
		B. Burnett				12		125			200		✓	200		✓	200		✓
		"				13		125			200		✓	200		✓	200		✓
		J. M. Steade				14		125			200		✓	200		✓	200		✓
		"				15		125			200		✓	200	25	✓	200	25	✓
Mrs. E H Jackson	Elizabeth H. Jackson	Elizabeth Hall Jackson				16		125			200		✓	200		✓	200		✓
"	"					17		125			200		✓	200		✓	200		✓
H W. George		N. W. " C. B. George				18		125			200		✓	200		✓	200		✓
"		"				19		125	50		200	50	✓	200	50	✓	200	50	✓
"		"	H. W. George			20		125			200		✓	200		✓	200		✓
"		"				21		125			200		✓	200		✓	200		✓
"		"				22		150	750		150		✓	150		✓	150	750	✓
"		"				23		200			150	750	✓	150	750	✓	150		✓
		"				24		250			250		✓	250		✓	250		✓
Ellen M Rogers			Ellen M. Hitchcock			M		3600	1500		3750	1500	✓	3750	1500	✓	3750	1500	✓
			Saml L. Wood			N		2800	2100		3000	2050	✓	3000	2050	✓	3000	2050	✓
			Mary B. Stine	4401-2054		O		2800	2000		3000	2000	✓	3000	2000	✓	3000	2000	✓
		Geo. F. Getty				P		2800			3000		✓	3000		✓	3000		✓
Oscar Miller			Golden Hill Land & Bldg. Co.			Q		2800			3000		✓	3000		✓	3000		✓
Mrs. A. J. Cohn						R		3100			3400		✓	3600		✓	3600		✓
Louis J Wilde Estate	Louis J. Wilde Est		L. J. Wilde			A	4	4400	1900		4500	1350	✓	5000	2350	✓	5000	2620	✓
"	"		Golden Hill Land & Bldg. Co.			B		3200	500		3350	500	✓	3750	625	✓	3750	620	✓
						C		3200			3350		✓	3750		✓	3750		✓
		A. H. Frost Co.	A. H. Frost			D		3200	2500		3350	1375	✓	3750	2375	✓	3750	2370	✓
			Golden Hill Land & Bldg. Co.			E		3200			3350		✓	3750		✓	3750		✓
			Charles Brown			F		3800			4200		✓	4500		✓	4500		✓
						G		3100			3400		✓	3400		✓	3400		✓
			Golden Hill Land & Bldg. Co.			H		2600			2750		✓	2750		✓	2750		✓
						I		2600			2750		✓	2750		✓	2750		✓
						J		2600			2750		✓	2750		✓	2750		✓
						K		2600			2750		✓	2750		✓	2750		✓
						L		3500			3600		✓	3600		✓	3600		✓

Index to Property in Breed & Chase's Subd. ~~Addition~~

City of San Diego, California. Breed & Chase's Subd.

The Last Name Given is the One to Whom Property is Assessed

The Last Value Given is the Assessed Value for the Present Year.

NAME OF OWNER, At Noon on First Day in January, 1911	NAME OF OWNER, At Noon on First Day in January, 1910	NAME OF OWNER, At Noon on First Day in January, 1909	NAME OF OWNER, At Noon on First Day in January, 1908	MORTGAGES
			Progressive Business Co.	
Chas B Horrocks	Charles B Horrocks			
"	"		Mich. C. Pezzlatz	
"	Minnie Breed			
"	"			
"	"			
			Progressive Business Co.	
			Geo. G. Garretson	353+ 1327
Henry Keale				
"				
"				
			Progressive Business Co.	
Marie Jammen				
"			Geo. Jammen Est.	
"				
"				
			A. Haines	
			Patrick Martin	

DESCRIPTION OR BOUNDARY FOR ASSESSMENT	Lot	Block	Value of Real Estate 1908	Value of Improvements 1908	CHECK	Value of Real Estate 1909	Value of Improvements 1909	CHECK	Value of Real Estate 1910	Value of Improvements 1910	CHECK	Value of Real Estate 1911	Value of Improvements 1911	CHECK
	1	5	1000			1050		✓	1200		✓	1200		✓
	2		800	1		800		✓	900		✓	900		✓
	3		800			800		✓	900		✓	900		✓
	4		800			800		✓	900		✓	900		✓
	5		800			800		✓	900		✓	900		✓
	6		800			800		✓	900		✓	900		✓
	7		800			800		✓	900		✓	900		✓
	8		800			800		✓	900		✓	900		✓
	9		800			800		✓	900		✓	900		✓
	10		800			800		✓	900		✓	900		✓
	11		800			800		✓	900		✓	900		✓
	12		800			800		✓	900		✓	900		✓
	13		800			800		✓	900		✓	900		✓
	14		800			800		✓	900		✓	900		✓
	15		800			800		✓	900		✓	900		✓
	16		800			800		✓	900		✓	900		✓
	17		800			800		✓	900		✓	900		✓
	18		800			800		✓	900		✓	900		✓
	19		800			800		✓	900		✓	900		✓
	20		800			800		✓	900		✓	900		✓
	21		850			850		✓	900		✓	900		✓
	22		900			900		✓	900		✓	900		✓
	23		1000			1000		✓	1000		✓	1000		✓
	24		1500			1500		✓	1500		✓	1500		✓
	25		1650			1650		✓	1500		✓	1500		✓
	26		950	1600		950	1600	✓	950	1600	✓	950	1600	✓
	27		950			950		✓	950		✓	950		✓
	28		900			900		✓	900		✓	900		✓
	29		825			840		✓	850		✓	850		✓
	30		825			840		✓	850		✓	850		✓
	31		825			840		✓	850		✓	850		✓
	32		825			840		✓	850		✓	850		✓
	33		825			840		✓	850		✓	850		✓
	34		825			840		✓	850		✓	850		✓
	35		825			840		✓	850		✓	850		✓
	36		825			840		✓	850		✓	850		✓
	37		825			840		✓	850		✓	850		✓
	38		825			840		✓	850		✓	850		✓
	39		825	1130		840	1130	✓	850	1130	✓	850	1130	✓
	40		825			840		✓	850		✓	850		✓
	41		825			840		✓	850		✓	850		✓
	42		825			840		✓	850		✓	850		✓
	43		825			840	2500	✓	850	2575	✓	850	2570	✓
	44		825			840		✓	850		✓	850		✓
	45		825			840		✓	850		✓	850		✓
	46		825	1900		840	1800	✓	850	1900	✓	850	2210	✓
	47		825			840		✓	850		✓	850		✓
	48		1100			1150		✓	1150		✓	1150		✓

The Last Name Given is the One to Whom Property is Assessed

The Last Value Given is the Assessed Value for the Present Year.

NAME OF OWNER, At Noon on First Day in January, 1911	NAME OF OWNER, At Noon on First Day in January, 1910	NAME OF OWNER, At Noon on First Day in January, 1909	NAME OF OWNER, At Noon on First Day in January, 1908	MORTGAGES	DESCRIPTION OR BOUNDARY FOR ASSESSMENT	Lot	Block	Value of Real Estate 1908	Value of Improvements 1908	CHECK	Value of Real Estate 1909	Value of Improvements 1909	CHECK	Value of Real Estate 1910	Value of Improvements 1910	CHECK	Value of Real Estate 1911	Value of Improvements 1911	CHECK
Mary M. Thomas n80	Mrs S.A. Staples Mrs Wm Metzger s6. Rachel M Hartupee n60	Sally A Staples S65' n. 75'40 Mary M. Thomas	Rachel M. Hartupee		n. 75ft	1	6	1000			400 S60 N15 625			425			425		
	Mrs. S.A. Staples Mrs Wm Metzger s6. Rachel M. Hartupee n60	Sally A Staples S60' n. 75'40 Mary M. Thomas				2		800	N 875		325 S60 N15 525	N 875		325	N 875		325	N 870	
Mrs. S.A. Staples & Mrs Wm Metzgar s60	Mrs. S.A. Staples Mrs Wm Metzgar s6. Rachel M Hartupee n60	Sally A Staples S60' n. 75'40 Mary M. Thomas	Harper Williams		S 65'	3		800	S 710		325 S60 N15 525	S 740		325	S 740		325	S 700	
	Mrs S.A. Staples Mrs Wm Metzger s60 Rachel M Hartupee n60	Sally A Staples S60' n. 75'40 Mary M. Thomas				4		800			325 S60 N15 525	S 740		325			325		
						5		800			820			825			825		
						6		800			820			825			825		
			Progressive Business Co.			7		800			820			825			825		
						8		800			820			825			825		
						9		800			820			825			825		
Justine F. Wright			Rev. W. E. Crabtree			10		800			820			825			825		
						11		800			820			825			825		
Minnie R. Breed	Minnie R. Breed					12		800			820			825			825		
"	"		Samuel D. Ryerson			13		800			820			825			825		
"	"					14		800	1200		820	1700		825	1700		825	1200	
"	"					15		800			820			825			825		
						16		800			820			825			825		
Wm Rose						17		800			820			825			825		
"			William Rose			18		800			820			825			825		
Albert Peterson						19		800			820			825			825		
"						20		800			820			825			825		
		Adella Berryman	Edwin C. Berryman			21		800	100		820	850		825	850		825	850	
		"				22		825			840			840			840		
Hans Marquardt		Hans Marquardt		800		23		850	1250		860	1750		860	1750		860	1250	
"		"				24		1150			1160			1160			1160		
			Stella E. Fry	~~2121, 2835, 3519~~ 1316		25		1200			1225	2200		1225	2200		1225	2200	
						26		850	2000		860			860			860		
						27		800			820			825			825		
						28		800			820			825			825		
			Samuel J. Shaw			29		800	1125		820	1125		825	1125		825	1125	
						30		800			820			825			825		
	J. Chamberlain		J. C. Chamberlain			31		800	515		820	515		825	515		825	570	
	"		Jannette McFarlane			32		800			820			825			825		
						33		800	1115		820	1015		825	1015		825	1010	
Duncan McKenzie	Mrs S. James		Mrs. M. E. Ridgway			34		800			820			825			825		
"	"					35		800			820			825			825		
Mrs. M. J. M. Jones		Fred H. Snow	Helen C. Snow			36		800			820			825			825		
"		"				37		800			820			825			825		
		Jennie J. Simington		~~2597~~		38		800			820			825			825		
		"				39		800	760		820	760		825	760		825	760	
						40		800			820			825			825		
						41		800			820			825			825		
						42		800			820	100		825	100		825	100	
			Emily P. Webster	~~3203, 3853~~ 1539		43		800			820			825			825		
						44		800			820			825			825		
						45		800	100		820	100		825	100		825	100	
						46		800			820			825			825		
						47		800	3500		820	3500		825	3500		825	3500	
						48		1200			1250			1225			1225		

Index to Property in Breed & Chase's Subd. ~~Addition~~

The Last Name Given is the One to Whom Property is Assessed

NAME OF OWNER, At Noon on First Day in January, 1911	NAME OF OWNER, At Noon on First Day in January, 1910	NAME OF OWNER, At Noon on First Day in January, 1909	NAME OF OWNER, At Noon on First Day in January, 1908	MORTGAGES
F.S. Plimpton Est			E. F. S. Plimpton	
"				
Lillie M. Cushing		Lelia A Cushing	Mrs. Lila Cushing	
"		"		
			Caroline Winter	~~1493~~ 2147 Rel
				3122
			E.J.O. Hearn	
			Frank J Berg	
			Mrs. C. B. Stephens	
	Hugh St. Clair		William Jameson	~~892~~ 2608
	"		William Jameson	
	"	W. V. O'Farrell	Mrs. Mabel E. O'Farrell	
		"	Mrs. Mabel E. O'Farrell	
		"		
		A. H. Baldwin N 40'	A.H. Baldwin	
		W. B. Gloyd S 100'		
		A. H. Baldwin N 40'	A.H. Baldwin	
		W. B. Gloyd S 100'	J.F. Lamond	
		W. B. Gloyd W 10' of S 100'	A.H. Baldwin	
		A. H. Baldwin	J.F. Lamond	
Mrs. L. M. Ward	L. M. Ward		Ralph M. Ward	
"	"			
			M. F. Taylor	~~4528~~ 2163 Rel
			M. F. Taylor	
	Elizabeth L Jessop		Elizabeth L. Burner	4428 2425
	"			4428 2425
	"		Elizabeth L. Burner	W½ 4428 W½ - 2425
	"			E½ ~~3913~~ E½ - 2585
				~~3913~~ 2585
		Rebecca J. Doyle		
		"		~~4075~~ 1749
		"		
Oliver H. Swingle			O.H. Swingle	
"			Mrs. Emma Jones	
			John Billing	
			Wm T. Reilly	
	Rudolph Sieber	Geo. F. Mahler		
	"	"		

City of San Diego, California. Breed & Chase's Subd.

The Last Value Given is the Assessed Value for the Present Year.

DESCRIPTION OR BOUNDARY FOR ASSESSMENT	Lot	Block	Value of Real Estate 1908	Value of Improvements 1908	CHECK	Value of Real Estate 1909	Value of Improvements 1909	CHECK	Value of Real Estate 1910	Value of Improvements 1910	CHECK	Value of Real Estate 1911	Value of Improvements 1911	CHECK
	1	7	900			1000		✓	1000		✓	1000		✓
	2		725			750		✓	750		✓	750		✓
	3		725			750		✓	750		✓	750		✓
	4		725			750		✓	750		✓	750		✓
	5		725	640		750	640	✓	750	640	✓	750	640	✓
	6		725			750		✓	750		✓	750		✓
	7		725			750		✓	750		✓	750		✓
	8		725	175		750	175	✓	750	175	✓	750	180	✓
	9		725			750		✓	750		✓	750		✓
	10		725			750		✓	750		✓	750		✓
	11		725			750		✓	750		✓	750		✓
	12		725			750		✓	750		✓	750		✓
	13		725	200		750	700	✓	750	700	✓	750	200	✓
	14		725	500		750	500	✓	750	500	✓	750	530	✓
	15		725			750		✓	750		✓	750		✓
	16		725			750		✓	750		✓	750		✓
	17		725			750		✓	750		✓	750		✓
	18		725			750		✓	750		✓	750		✓
	19		725			750		✓	750		✓	750		✓
	20		725	400		750	400	✓	750	400	✓	750	400	✓
	21		750			775		✓	775		✓	775		✓
E½	388	22	775			488		✓	400		✓	400		✓
W½	387					400		✓	400		✓	400		✓
	23		800	800		850	800	✓	850	800	✓	850	1500	✓
	24		1000			1050		✓	1050		✓	1050		✓
N 40 ft	250					N40 250		✓	240		✓	240		✓
	200	25	1000			S100 800	$ 1000	✓	760	$ 1000	✓	760	$ 1000	✓
						N40 150		✓	150		✓	150		✓
		26	800	350		S100 700	350	✓	700	350	✓	700	350	✓
						N40 155		✓	155		✓	155		✓
N 40 ft	185	27	750			Wood sno 250		✓	sno 250		✓	250		✓
E ex N. 40 ft + N. 10 ft of S. 100 ft -	340	27				Eurp sno 370		✓	eurp 370		✓	370		✓
N. 5 ft of N. 40 ft.	35	28	750			30		✓	30		✓	30		✓
E ex W. 5' of N 40'	715	28				S100 ft E 20 ft of 40	745	✓	745		✓	745		✓
		29	750	450		775	450	✓	775	450	✓	775	450	✓
		30	750			775		✓	775		✓	775		✓
		31	750	400		775	400	✓	775	400	✓	775	400	✓
N 15 ft	450	32	750			465		✓	455		✓	455		✓
E 10 ft	300					320		✓	320		✓	320		✓
	33		750	1000		775	1000	✓	775		✓	775		✓
	34		750	575		775	575	✓	775	1575	✓	775	1570	✓
	35		750			775		✓	775		✓	775		✓
	36		750			775		✓	775		✓	775		✓
	37		750	1300		775	1290	✓	775	1300	✓	775	1300	✓
	38		750			775		✓	775		✓	775		✓
	39		750	840		775	740	✓	775	740	✓	775	740	✓
	40		750			775		✓	775		✓	775		✓
	41		750	550		775	550	✓	775	550	✓	775	550	✓
	42		750			775		✓	775		✓	775		✓
	43		750	150		775	150	✓	775	150	✓	775	150	✓
	44		750			775		✓	775		✓	775		✓
	45		750	450		775	450	✓	775	450	✓	775	450	✓
	46		750			775		✓	775		✓	775		✓
	47		750	500		775	500	✓	775	500	✓	775	500	✓
	48		950			1000		✓	1000		✓	1000		✓

Index to Property in Breed & Chase's Subd. ~~Addition~~

The Last Name Given is the One to Whom Property is Assessed

NAME OF OWNER, At Noon on First Day in January, 1911	NAME OF OWNER, At Noon on First Day in January, 1910	NAME OF OWNER, At Noon on First Day in January, 1909	NAME OF OWNER, At Noon on First Day in January, 1908	MORTGAGES
	Mrs D Heath N50	Delia B Heath N50 L.F. Stegeman S90	Delia G. Heath	
	Mrs D Heath N50	Delia G Heath N50 L.F. Stegeman S90		
	Mrs D Heath N50	Delia G Heath N50 L.F. Stegeman S90	L.F. Stegeman	
	Mrs D Heath N50	Delia G Heath N50 L.F. Stegeman S90		
			Mrs. Frances A. Root	
Louisa J. Schultheiss			H.M. Schultheiss	4609, 1672
"				
		M. B. Baird		
Albertine Austin	albertine austin	C.H. Austin Est		
"	"	"		
"	"	"		
"	"	"	C.H. Austin Sr.	
	Rose J. Belbe	"		
	"	"		
	"	"		
	A.C. Hilton	A.C. Hilton		
	"	"		
	"	A.C. Hilton		3924 1605
	"	"		
	"	A.C. Hilton		
	"	"		
			Ella T. McClure	
Oliver H Swingle			O.H. Swingle	
"			Ella T. McClure	
"				
		Fred H. Snow	Helen E. Snow	
		"		
		"		
		"	John Fleming	
		Elmer E. Buttonmore		3548, 3833 1344, 1521
		"		
			Ellen N. Smith	4607 2233
	A V Harrison		Richard Herolz	
	"			
	"			
	"			

City of San Diego, California. Breed & Chase's Subd.

The Last Value Given is the Assessed Value for the Present Year.

DESCRIPTION OR BOUNDARY FOR ASSESSMENT	Lot	Block	Value of Real Estate 1908	Value of Improvements 1908	CHECK	Value of Real Estate 1909	Value of Improvements 1909	CHECK	Value of Real Estate 1910	Value of Improvements 1910	CHECK	Value of Real Estate 1911	Value of Improvements 1911	CHECK
N 50 ft.	1	8	800	N 650	N50	400	Heath		400			400		
S 90 ft.	2		600	M 465	S90	500	N 650		500			500		
	3		600	S 350	N50	325			335			335		
	4		600	200	S90	350	S 350		365			365		
	5		600	300		675	300		700	300		700	300	
	6		600			675			700			700		
	7		600	625		675	675		700	625		700	620	
	8		600			675			700			700		
	9		600	625		675	675		700	625		700	620	
	10		600			675			700			700		
	11		600	400		675	400		700	400		700	400	
	12		600			675			700			700		
	13		600			675			700			700		
	14		600			675			700			700		
	15		600			675			700	475		700		
	16		600	425		675	475		700			700	470	
	17		600			675			700			700		
	18		600			675			700			700		
	19		600			675			700			700		
	20		600			675			700			700		
	21		700			775			775			775		
	22		700	200		775	Foundation 200		775	200		775	200	
	23		750			800			800			800		
	24		950			1000			950			950		
	25		40			40			40			40		
	26		40			40			40			40		
	27		40			40			40			40		
	28		40			40			40			40		
	29		40			40			40			40		
	30		40			40			40			40		
	31		40			40			40			40		
	32		40			40			40			40		
	33		40			40			40			40		
	34		40			40			40			40		
	35		40			40			40			40		
	36		40			40			40			40		
	37		40			40			40			40		
	38		40			40			40			40		
	39		40			40			40			40		
	40		40			40			40			40		
	41		40			40			40			40		
	42		40			40			40			40		
	43		40			40			40			40		
	44		40			40			40			40		
	45		40			40			40			40		
	46		40			40			40			40		
	47		40			40			40			40		
	48		40			40			40			40		

Index to Property in Breed & Chase's Subd. ~~Addition~~

The Last Name Given is the One to Whom Property is Assessed

NAME OF OWNER, At Noon on First Day in January, 1911	NAME OF OWNER, At Noon on First Day in January, 1910	NAME OF OWNER, At Noon on First Day in January, 1909	NAME OF OWNER, At Noon on First Day in January, 1908	MORTGAGES
	J. J. Callahan	James J. Callahan		
	"	"		
	"	"		
	"	"	J. J. Callahan	2754 934
	"	"		
	"	"		
	"	"		
	"	"		
	"	"	W. H. Moore	
	G. J. Stegeman			2164 746
	"		Gerritt J. Stegeman	2132 734
	"			1935
	"			
	"		Lucy M. Loring	
		Levi W. Kimball		
		"		
		"		
		"		
		"		
		"		
		"		
		"		
		"		
		"		
H. T. Hanstein	Thomas A. Hanstein	W. J. Bowen		
"	"	"		
Levi W. Kimball	Peter J. & Anna A. Moran	Levi W. Kimball		
"	"	"		

City of San Diego, California. Breed & Chase's Subd.

The Last Value Given is the Assessed Value for the Present Year.

DESCRIPTION OR BOUNDARY FOR ASSESSMENT	Lot	Block	Value of Real Estate 1908	Value of Improvements 1908	CHECK	Value of Real Estate 1909	Value of Improvements 1909	CHECK	Value of Real Estate 1910	Value of Improvements 1910	CHECK	Value of Real Estate 1911	Value of Improvements 1911	CHECK
	1	23	150	250		200	250		200	250		200	250	
	2		100			150			150			150		
	3		100			150			150			150		
	4		100			150			150			150		
	5		80	15		100	15		100	15		100	20	
	6		60			90			90			90		
	7		50			75			75			75		
	8		40			60			60			60		
	9		30			50			50			50		
	10		30			50			50			50		
	11		30			50			50			50		
	12		40			60			60			60		
	13		50			75			75			75		
	14		60			90			90			90		
	15		75			100			100			100		
	16		75			100			100			100		
	19		525			600			400			600		
	20		400			450			525			525		
	21		400			450			500			500		
	22		400			450			500			500		
	23		400			450	425		500	425		500	420	
	24		400			450			500			500		
	25		400			450			500			500		
	33		5			5			5			5		
	34		5			5			5			5		
	35		5			5			5			5		
	36		5			5			5			5		
	37		5			5			5			5		
	38		5			5			5			5		
	39		5			5			5			5		
	40		5			5			5			5		
	41		5			5			5			5		
	42		5			5			5			5		
	43		5			5			5			5		
	44		5			5			5			5		
	45		5			5			5			5		
	46		5			5			5			5		
	47		5			5			5			5		
	48		5			5			5			5		

Index to Property in Breed & Chase's Subd. ~~Addition~~

208

City of San Diego, California. Breed & Chase's Subd.

The Last Name Given is the One to Whom Property is Assessed

The Last Value Given is the Assessed Value for the Present Year.

NAME OF OWNER, At Noon on First Day in January, 1911	NAME OF OWNER, At Noon on First Day in January, 1910	NAME OF OWNER, At Noon on First Day in January, 1909	NAME OF OWNER, At Noon on First Day in January, 1908	MORTGAGES	DESCRIPTION OR BOUNDARY FOR ASSESSMENT	Lot	Block	Value of Real Estate 1908	Value of Improvements 1908	CHECK	Value of Real Estate 1909	Value of Improvements 1909	CHECK	Value of Real Estate 1910	Value of Improvements 1910	CHECK	Value of Real Estate 1911	Value of Improvements 1911	CHECK
Mrs Seth Peake N 60 Harriet Sheldon Goff S 40 Geo L Flagg S 40 of N 100	Mattie Peak N 60' Mattie Peak N 60' Mattie Peak N 60' Mattie Peak N 60' Mattie Peak N 60' Mattie Peak N 60'	Eliza Tillman N 60 Harriet Sheldon Goff S 40' Geo L. Flagg S 40 of N 100 Eliza Tillman N 60' Harriet Sheldon Goff S 40' Geo L. Flagg S 40 of N 100 Eliza Tillman N 60' Harriet Sheldon Goff S 40' Geo L. Flagg S 40 of N 100 Eliza Tillman N 60' Harriet Sheldon Goff S 40' Geo L. Flagg S 40 of N 100 Eliza Tillman N 60' Harriet Sheldon Goff S 40' Geo L. Flagg S 40 of N 100	Harriet E. Sheldon Mrs. Eliza Tillman George L. Flagg.		S 40 ft N 60' S 40' of N 100'	50 25 50 25 50 25 50 25 50 25 50 25 50 25	1	24	200	N 125		N60 140 S40 55 Sub N100 55	S 125		N60 140 S40 55 Sub N100 55	340 X 375		140 55 340 X 320	
	Jennie A. Flagg "		Bartlett Estate Co.				7		55		60			60	150		60	330	
			Olof Olson Est 1911				8		45		50			50			50		
							9		35		40			40			40		
							10		35		40			40			40		
							11		35		40			40			40		
							12		35		40			40			40		
							13		45		55			55			55		
							14		55		70			70			70		
							15		70	200	85	200		85	200		85	200	
							16		90		100			100			100		
							~~17~~												
							~~18~~												
			W. H. Morse				19		600	640	650	640		650	640		650	640	
Salome James "	N. B Dunton "		Harper Williams				20		500		550			550			550		
	Christian Hagman "	C. Hagman "	C. Hagaman				21		500		550	750		550	750		550	750	
			Milton A. Cochran	~~92 1/2 2498~~			22		500		550			550			550		
							23		500	600	550	575		550	575		550	570	
			C. O. Griffith				24		500		550			550			550		
							25		500	375	550	375		550	375		550	370	
							26		500		550			550			550		
							27		500		550			550			550		
							28		500		550			550			550		
							29		500	875	550	750		550	750		550	880	
							30		600		650			700			700		
							~~31~~												
							~~32~~												
		Sarah B. Dunlevy "					33		100		150	75		150	75		150	80	
			J. D. McInnes		W 1/2	50	34		100		75			75			75		
			J. D. McInnes J. D. McInnes Julia E. Charpiot Julia E. Charpiot		E 1/2	50	35		75		90 20			100 20			100		
			Olof Olson Est 1911		N - 6 1/4 ft S - 18 3/4 ft	16 49	36		65		55 60			60			60		
			Bartlett Estate Co.				37		45		65			65			65		
							38		35		50			50			50		
							39		35		50			50			50		
							40		35		50			50			50		
							41		45		60			65			65		
		Alfred Geroy " "	Alfred Gregory				42		60		75			80			80		
							43		75		90			100			100		
							44		85		100			100			100		
							45		120	200	140	300		160	300		160	300	
							46		120		140			160			160		
E E Selmser N 50 of S 100 Robert Olson S 50 John A Anderson N 40	Anderson & Olson "		Mrs. Louise F. Shirley				47		120		140			175			250 X 300		
							48		175		200			225					

Index to Property in Bartlett Estate Co's Sub of Blocks 25 & 26, ~~Addition~~ of Breed & Chase's Subd. City of San Diego, California.

Bartlett Estate Co's Sub of Blocks 25 & 26 Breed & Chases Subd

The Last Name Given is the One to Whom Property is Assessed

NAME OF OWNER, At Noon on First Day in January, 1911	NAME OF OWNER, At Noon on First Day in January, 1910	NAME OF OWNER, At Noon on First Day in January, 1909	NAME OF OWNER, At Noon on First Day in January, 1908	MORTGAGES
Chas F. O'Neall			H. O. Atwood	3357
R. J. Walsh	Duncan M. Hartman		Duncan McGregor Hartman	
			W. E. Shaw	~~2635~~ 863
A. C. Mowrey		Annie A. Rivers		
Progressive Business Co	Duncan M. Hartman		Duncan McGregor Hartman	
	M. F. Purdy		Henry Fletcher	~~407~~ 2637 3110
Peter J. & Anna A. Moran	Peter J. Moran	Selma Swarstad	O. Swarstad	
		Annie A. Rivers		
		Carl Peterson	Carl Peterson	
Rachel M. Hartupee	John Francis McGavin	John McGavin	Mrs. Emma E. Brado	
		Emma E. Brado		
			Bessie C. Jennings	
	Lew. W. Collis	C. W. Donnell		

Index to Property in Bartlett Estate Co's Sub of Blocks 25 & 26 ~~Addition~~ of Breed & Chase's Subd.

Bartlett Estate Co's Sub of Blocks 25 & 26. Breed & Chases Sub.

210

City of San Diego, California.

The Last Name Given is the One to Whom Property is Assessed

The Last Value Given is the Assessed Value for the Present Year.

NAME OF OWNER, At Noon on First Day in January, 1911	NAME OF OWNER, At Noon on First Day in January, 1910	NAME OF OWNER, At Noon on First Day in January, 1909	NAME OF OWNER, At Noon on First Day in January, 1908	MORTGAGES	DESCRIPTION OR BOUNDARY FOR ASSESSMENT	Lot	Block	Value of Real Estate 1908	Value of Improvements 1908	CHECK	Value of Real Estate 1909	Value of Improvements 1909	CHECK	Value of Real Estate 1910	Value of Improvements 1910	CHECK	Value of Real Estate 1911	Value of Improvements 1911	CHECK
		Mary F. Heckert	Henry Heckert			1	3	1000			1000			1000			1000		
			Mrs. M. J. M. Jones			2		800			800			800			800		
			Walter V. Couch			3		800	450		800	450		800	625		800	620	
			Louise E. Krause			4		800			800			800	600		800	600	
Mrs. Seth Peake	Mattie Peak	Grace B. Peake	Mrs. Mattie Peake	1044		5		800			800			800			800		
Mamie Harlan			J. H. Neary			6		900			900			900			900		
	Bessie Sibert	Elam M. Sanford	E. M. Sanford	369		7		500			500			675	135		675	120	
Frank G. Sanford		F. G. Sanford				8		400			400			550			550		
		Carl Peterson	Carl Peterson			9		400			400			550			550		
Mable J. Oakley S 40 ft	Carl Peterson S 40 ft				S40									440	S40 ½ 25		440	S 500	
Mrs. R. N. Oaman N 10 S 30	P. G. Lund N 10 ft				N10	10		400			400			110			110		
P. G. Lund " 420	"		S. T. Johnson		1911 S 30 ft N 70	11		400			400			550	350		330	S 350	
" all	P. G. Lund		W. W. Heggart	3963		12		500			500			650			650	380	
Wm I. Allen W 40					W 40 ft														
Home Builders E 80			Progressive Business Co.		E 80	1	4	500			500			550			W40 180 E80 370		
Chas E. Bennett					W 40												W40 125		
					E 80	2		400			400			450			E80 315		
	John G. Anderson	Carl Peterson	Carl Peterson			3		400			400			450			450	350	
	Carl Peterson W 40'					4		400			400			450			450		
	Parcel 2 40 ft E 80 ft S 10													280			280		
	C. Peterson E 40					5		400			400			160			W40 160		
	John G. Anderson W 40' W 40' of E 80	"	John G. Anderson											W40 Cesspool 60			E40 W 90		
Lorester A. Lane W ½ of E 80	"	"												E40 300	E40 ½ 190		E40 300		
						6		500			500	160		300	W40 ½ 270		W40 240		
														220	Cesspool 60		175	W 250	
						7		1500			1500			1500			1500		
			Wm. Alice C. Waterman	1331 5014		8		1200	750		1400	750		1200	750		1200	750	
	G J Stegeman		Gerrit J. Stegeman	2722		9		1200			1400			1200			1200		
	"					10		1200			1400			1200			1200		
		J. H. Rivers				11		1200			1400			1200			1200		
		Angeline P. Tomlinson	Harper Williams			12		1550	60		1650			1650	60		1650	60	

Index to Property in L. W. Kimballs Add Addition City of San Diego, California. L. W. Kimballs Add.

The Last Name Given is the One to Whom Property is Assessed

The Last Value Given is the Assessed Value for the Present Year.

NAME OF OWNER, At Noon on First Day in January, 1911	NAME OF OWNER, At Noon on First Day in January, 1910	NAME OF OWNER, At Noon on First Day in January, 1909	NAME OF OWNER, At Noon on First Day in January, 1908	MORTGAGES	DESCRIPTION OR BOUNDARY FOR ASSESSMENT	Lot	Block	Value of Real Estate 1908	Value of Improvements 1908	CHECK	Value of Real Estate 1909	Value of Improvements 1909	CHECK	Value of Real Estate 1910	Value of Improvements 1910	CHECK	Value of Real Estate 1911	Value of Improvements 1911	CHECK
						25	8	900			950		✓	950		✓	950		✓
						26		700	1500		750		✓	950		✓	950		✓
						27		600			650		✓	700		✓	700		✓
			Ella T. McLure	~~4209~~ 1871, 2557		28		550			625	1500	✓	700	1500	✓	700	1500	✓
						29		550			625		✓	700		✓	700		✓
						30		550			625		✓	700		✓	700		✓
						31		550			625		✓	700		✓	700		✓
						32		550			625		✓	700		✓	700		✓
			O. H. Swingle			33		550	575		625	575	✓	700	575	✓	700	570	✓
						34		550			625		✓	700		✓	700		✓
			J. L. & J. S. Fulton			35		550	375		625	375	✓	700	375	✓	700	370	✓
						36		550	200		625	200	✓	700	200	✓	700	200	✓
						37		550	200		625	200	✓	700	200	✓	700	200	✓
		Fred. H. Snow	Helen C. Snow			38		550	575		625	575	✓	700	575	✓	700	570	✓
		"				39		550			625		✓	700		✓	700		✓
		"				40		550	60		625	810	✓	700	775	✓	700	770	✓
		"	John Fleming			41		550			625		✓	700		✓	700		✓
		Elmer E. Buttermore		~~3548, 3833~~ 1344, 1521		42		550	300		625	300	✓	700	300	✓	700	300	✓
		"				43		550			625		✓	700		✓	700		✓
			Ellen W. Smith	4602, 2233		44		550	25		625	300	✓	700	300	✓	700	300	✓
	Delburt V. Harrison N 35	D. V. Harrison N 35 ft	Richard Herolz		All Ex S. 105 ft 09 625 80 80 80 125	45		550			N 35' 100		✓	110	N 35 300	✓	110		✓
		H. H. Howe S. 65 ft		748	S 65 ft	45					360		✓	405	S 65 875	✓	405		✓
	Emma Stake	Stake Emma	Mrs. Emma Stake	~~N 40 ft of S 105 ft 1564~~ 579	N 40 ft of S. 105 ft 145 145 145 225	45					165	M 550	✓	185	N 40 S 105 550	✓	185		✓
	Delburt V. Harrison N 35	D. V. Harrison N 35 ft			all (Ex S 105 ft) 09 625	46		550			N 35' 100		✓	110		✓	110		✓
	Emma Stake	Emma Stake		579	N. 40 ft of S 105 ft	46					165		✓	185		✓	185	N 300	✓
		H. H. Howe S 65 ft	H. H. Howe	~~S 65 ft 2174~~ 748	S 65 ft 325 325 325 450	46					360		✓	405		✓	405	M 550 S 880	✓
	Delburt V. Harrison N 35	D. V. Harrison N 35 ft			all (Ex S 105 ft) 09 625	47		550			N 35' 100		✓	110		✓	110		✓
		H. H. Howe S 65 ft		748	S. 65 ft	47					360	S 600	✓	405		✓	405		✓
	Emma Stake	Emma Stake		579	N. 40 ft of S 105 ft	47			M 550		165		✓	185		✓	185		✓
	Delburt V. Harrison N 35	D. V. Harrison N 35 ft			all (Ex S 105 ft) 09 900	48		800	S 600		N 35' 150		✓	130		✓	130		✓
		H. H. Howe S 65 ft		748	S. 65 ft						250		✓	445		✓	445		✓
	Emma Stake	Emma Stake		579	N 40 ft of S. 105 ft						250		✓	225		✓	225		✓

The Last Name Given is the One to Whom Property is Assessed

NAME OF OWNER, At Noon on First Day in January, 1911	NAME OF OWNER, At Noon on First Day in January, 1910	NAME OF OWNER, At Noon on First Day in January, 1909	NAME OF OWNER, At Noon on First Day in January, 1908	MORTGAGES
	Morris H. Lamb	Mary H Lamb	M. H. Lamb.	
	"	"		
	"	"		
	"	"	Elvira Cooper	
Jeannette B. Elmendorf		Harry A. Smith		
"		"		
Harriet M. Hurd			L. S. Hurd	
"				
	John. D. Johnston		L. F. Stegeman	
	" "		Martha V. Mc Kee	
	Matthew B Sherman & Fanny B Sloane	M B Sherman & F B Sloane	Matthew B. Sherman Trs	
	"	"	Fanny B. Sloane	
			Mrs Johanna Reimers	
Johanna Reimers				
"				
"	Johanna Reimers		Francis M. Fegan	#359 2013
"	" "			
"			E. R. Thompson	
"				
Grant Mc Arthur ½ ass		Louis de Steiguer	Mrs. E. de S. Harrison	
"		Mr E de S. Harrison		
" ½ ass		"	Louis de Steigner	
"		Louis de Steiguer		
	Enfred L. Kruse	Enfred L. Kruse	Mabel A. Shute	N40-3154 N.40ft-1355- S100ft-3994-1672 N.40ft-1355-
		Effie B. Alexander		
		"		
	Enfred L. Kruse	Enfred L. Kruse		S100ft-3994 1672 3154 N.40ft-1355- 3154
	"	"	Elizabeth Farley	
	S J Hale	Elizabeth Farley		N40-3154 N.40ft-1355-
	Enfred L. Kruse	Enfred L. Kruse		
	S J Hale	Elizabeth Farley		
Ferdinand A Gehring	F. A. Gehring		Ferdinand A. Gehring	
"	"			
Wm Perry all.				
Tom Weber " W½ E13				
" all				
			Vitulia E. Randall	
		Louisa M. Schmid	Mrs Laura Margaret Schmid	2464
		"		
Grant Mc Arthur			Charles W. Helmick	
"				
	J. B. Kronebush	J. R. Knowles		
	"	"		
			Mrs. G. A. Roy	
			Jas. B. Sprague	
Dora B Milligan Buck			Daniel Potter	
"				
"				

The Last Value Given is the Assessed Value for the Present Year.

DESCRIPTION OR BOUNDARY FOR ASSESSMENT	Lot	Block	Value of Real Estate 1908	Value of Improvements 1908	CHECK	Value of Real Estate 1909	Value of Improvements 1909	CHECK	Value of Real Estate 1910	Value of Improvements 1910	CHECK	Value of Real Estate 1911	Value of Improvements 1911	CHECK
	1	9	700	500		800	500	✓	800	500	✓	800	500	✓
	2		600			650		✓	675		✓	675		✓
	3		550			625	175	✓	650	175	✓	650	170	✓
	4		550			625		✓	650		✓	650		✓
	5		550			625		✓	650		✓	650		✓
	6		550			625		✓	650		✓	650		✓
	7		550			625	75	✓	650	75	✓	650	800	✓
	8		550			625		✓	650		✓	650		✓
	9		550	450		625	450	✓	650	450	✓	650	450	✓
	10		550			625		✓	650		✓	650		✓
	11		550	375		625	375	✓	650	375	✓	650	370	✓
	12		550			625		✓	650		✓	650		✓
	13		550	500		625	500	✓	650	500	✓	650	500	✓
	14		550			625		✓	650		✓	650		✓
	15		550	500		625	500	✓	650	525	✓	650	530	✓
	16		550			625		✓	650		✓	650		✓
	17		550	500		625	500	✓	650	500	✓	650	500	✓
	18		550			625		✓	650		✓	650		✓
	19		550	150		625	150	✓	650	150	✓	650	150	✓
	20		550			625		✓	650		✓	650		✓
	21		550	400		625	400	✓	650	400	✓	650	400	✓
	22		550			625		✓	650		✓	650		✓
Und ½ all 1911	23		600			Unsk 325		✓	350		✓	350	all	✓
						Unsk 325		✓	350		✓	350		✓
Und ½ all 1911	24		800			" 425		✓	425		✓	425	all	✓
						Unsk 425		✓	425		✓	425		✓
N 40' S 100 ft S 100 ft N 40' N 40' S. 100 ft N 40 S 100	25		700	N 400		200	N 400	✓	200	N 400	✓	200	N 400	✓
						600		✓	600		✓	600		✓
	26		500	S 625		450	S 625	✓	450	S 625	✓	450	S 620	✓
						150		✓	150		✓	150		✓
	27		500			150		✓	150		✓	150		✓
				450		450	450	✓	450	450	✓	450	450	✓
	28		500			150		✓	150		✓	150		✓
						450		✓	450		✓	450		✓
	29		500	500		600	500	✓	600	500	✓	600	500	✓
	30		500			600		✓	600		✓	600		✓
	31		500			600		✓	600	350	✓	600	400	✓
	32		500			600		✓	600		Wife E13	300		✓
	33		500			600		✓	600	300	✓	600	620	✓
	34		500	450		600	450	✓	600	450	✓	600		✓
	35		500	750		600	750	✓	600	750	✓	600	1700	✓
	36		500			600		✓	600		✓	600		✓
	37		500			600		✓	600		✓	600	750	✓
	38		500			600		✓	600		✓	600		✓
	39		500			600		✓	600		✓	600		✓
	40		500			600		✓	600		✓	600		✓
	41		500			600		✓	600		✓	600		✓
	42		500			600		✓	600		✓	600		✓
	43		500			600		✓	600		✓	600		✓
	44		500			600		✓	600		✓	600		✓
	45		500			600		✓	600		✓	600		✓
	46		500			600		✓	600		✓	600		✓
	47		500	740		600	750	✓	600	750	✓	600	750	✓
	48		600			700		✓	700		✓	700		✓

Index to Property in L. W. Kimballs Add. Addition

City of San Diego, California. — L. W. Kimballs Add. — 213

The Last Name Given is the One to Whom Property is Assessed

The Last Value Given is the Assessed Value for the Present Year.

NAME OF OWNER, At Noon on First Day in January, 1911	NAME OF OWNER, At Noon on First Day in January, 1910	NAME OF OWNER, At Noon on First Day in January, 1909	NAME OF OWNER, At Noon on First Day in January, 1908	MORTGAGES	DESCRIPTION OR BOUNDARY FOR ASSESSMENT	Lot	Block	Value of Real Estate 1908	Value of Improvements 1908	CHECK	Value of Real Estate 1909	Value of Improvements 1909	CHECK	Value of Real Estate 1910	Value of Improvements 1910	CHECK	Value of Real Estate 1911	Value of Improvements 1911	CHECK
	Samuel Barr N100	J. Russel Smith N100 Angeline Hoover S40' J. Russel Smith N100 Angeline Hoover S40' J. Russel Smith N100 Angeline Hoover S40'	J. Russell Smith Angeline Hoover		N100' of S 140'	1	10	550	600		N100 450 S40 150	N 850		450	875		450	625	
	Samuel Barr N100				S 40 ft.	2		450	200		N100 400 S40 100	S 200		100	225		100	225	
Charles Locke N100						3		450	250		N100 400 S40 100			400 100			400 100	250	
	Grace G. Harvey		Roza Schacker Grace C. Harvey			4		450	125		500	125		600	125		600	120	
	"					5		450			500			600			600		
			Mrs. Anna M. Gildea			6		450			500			600			600		
						7		450			500			600			600		
			Francis M. Briggs			8		450			500			600			600		
						9		450	200		500	200		600	200		600	200	
			Margaret A. Sleeth			10		450			500			600			600		
						11		450	750		500	750		600	750		600	750	
		J. A. Hunter	Jay H. Richey			12		450			500			600			600		
		"				13		450			500			600	425		600	430	
R. H. Thompson	Mrs. E. A. Greenhaw	H. Greenhaw	Hosea G. Greenhaw			14		450			500			600			600		
	" "		Hosea G. Greenhaw			15		450	500		500	500		600	500		600	500	
			Mrs. Margaret Murphy		S½	16	225	450			250			300			300		
			Mrs. Margaret Murphy		W½	16	225				250			300	500		300	500	
			Horton Bievendorff			17		450	500		500	500		600			600		
						18		450	450		500	450		600	450		600	450	
						19		450			500			600			600		
			James Colledge			20		450	375		500	375		600	375		600	370	
			James Colledge		6.15 ft	21	270	450			300			300			300		vacated ordin 1912
Nils Mauritson	William E. Pearman		W. E. Pearman		W 180 ft	21	180				200			300			300		
"	" "		W. E. Pearman			22		450	375		500 100	375		600	375		600	370	
"	" "		W. E. Pearman		6.5 ft	23	550 90	450			100			100			100		
			Chas. A. Sellers	3615	W. 20 ft of N. 90 ft	23	270 90				300			300			300		N 1100
			Caroline Eicke	3225 1155	S. 50 ft of W. 20 ft	23	90		S 150		100	S 150		100	S 450		100	S 450	
			Caroline Eicke	3225 1155	S 50 ft	24	09 700 200	650			225			225			225		
			Chas. A. Sellers	3615	N 90 ft	24	450				475	N 110		475	N 1750		475		
		Margaret A. Fitzgerald				25		625			650			650			650		
		"				26		400	875		450	875		450	875		450	870	
		"				27		450			450			450			450		
		"				28		450			450			450			450		
		"				29		450			450			450			450		
		"				30		450			450			450			450		
		"				31		450			450			450			450		
		"				32		450			450			450			450		
		"				33		450			450	25		450	60		450	60	
			Margaret Kincade			34		450			450			450			450		
						35		450	100		450	100		450	100		450	100	
						36		450			450			450			450		
John M. Start	J. M. Start	John M. Start	J. L. & Angeline Tomlinson			37		450			450			450	450		450	450	
"	"	"				38		450			450			450			450		
Olive L. Burnham	Mrs. Olive L. Burnham		Mrs. O. L. Burnham			39		450	125		450	175		450	125		450	120	
" " "	" "					40		450	400		450	400		450	400		450	400	
			Nelson Spencer Snyder	330		41		450			450			450			450		
			Melissa E. Drury	1868		42		450			450			450			450		
			D. M. Slawson			43		450			450			450			450		
A. E. North						44		450			450			450			450	340	
H. W. Blasing			L. S. Hurd			45		450			225			225			225		
"					W½		225										W 450	65	
Harriet M Hurd			L. S. Hurd		E½		225										E 100	160	N 50
a Charles Koke " " W 18 ft N			Eldred Baker			46		450			450			450			N 40	130	
" " all						47		400			450			450			S 100	320	
" "			Eldred Baker			48		500			550			550			N 40	150	
Eldred Baker N40																	S 100	400	
Thos Randall S100																			

Explanation of Assessment Roll.

A. D. for amount due.
Add. for addition.
Assd. for assessed.
Assn. for association.
Av. for avenue.
Beg. for beginning.
Bk. for book.
Blk. for block.
Bldg. for building.
Cts. for cents.
Co. for company.
cont'd for continued.

Abbreviations used on this Assessment Roll.

Cor. for corner.
ditto for the same.
do. for the same.
E. for east or easterly.
Fr. for friction or fractional.
Ft. for feet.
Imps. for improvements.
Inc. for inclusive.
Int. for interest.
Mtg. for mortgage.
N. for north or northerly

The Last Name Given is the One to Whom Property is Assessed

The Last Value Given is the Assessed Value for the Present Year.

NAME OF OWNER, At Noon on First Day in January, 1911	NAME OF OWNER, At Noon on First Day in January, 1910	NAME OF OWNER, At Noon on First Day in January, 1909	NAME OF OWNER, At Noon on First Day in January, 1908	MORTGAGES	DESCRIPTION OR BOUNDARY FOR ASSESSMENT	Lot	Block	Value of Real Estate 1908	Value of Improvements 1908	CHECK	Value of Real Estate 1909	Value of Improvements 1909	CHECK	Value of Real Estate 1910	Value of Improvements 1910	CHECK	Value of Real Estate 1911	Value of Improvements 1911	CHECK
James Murphy			James Murphy			1	11	500			550			500			500		
"						2		375			400			400			400		
Alice A Murphy						3		375			400			400			400		
"						4		375			400			400			400		
		P. A. Dillon Estate				5		375			400			400			400		
		"				6		375			400			400			400		
		"			6 16/100	7		375			265			265			265		
		James Todd	M. D. McLaren		N 8 1/3 ft	125 7					135			135			135		
		"	M. D. McLaren			8		375			400			400			400		
Christina Easty	B. Easty		Garth Easty			9		375			400			400			400		
"	"					10		375	150		400	250		400	275		400	270	
			H. H. McVean			11		375			400			400			400		
						12		375			400			400			400		
	George Sinclair					13		375			400			400			400		
	"		George St Clair			14		375	165		400	165		400	165		400	160	
	"					15		375			400			400			400		
						16		375			400			400			400		
			Mrs. Chas. A. Dake	2500		17		375			400			400			400		
						18		375			400			400			400		
Margaret Frederick Walter	Margaret Frederick	Margt Frederick	Mrs. H. T. Frederick			19		375	725		400	725		400	725		400	720	
"	" "	"				20		375			400			400			400		
			Wm H. Barrett			21		375			400			400			400		
						22		375			400			400			400		
Lutie B Russell S 60	H W Powell N 80		Harry W. Powell	479, 1506, 1516	140, 539 N 80 S 60 N 80 S 60	23		375	40	N	400	40	N	400	400	N	400	400	N
H W Powell N 80	E G Russell S 60 H W Powell N 80 E G Russell S 60					24		525	36	S	575	36	S	575	360	S	575	360	S
			Lewis Russell			25		550	625		600	695		600	625		600	1060	
						26		350			375			400			400		
	Edwin G. Morris		E. G. Morris			27		350	165		375	165		400	165		400	160	
	"					28		350			375			400			400		
Arthur Perry	Mattie R. Copeman	Mary H. Lamb	Wm. H. Lamb.	3322		29		350			375			400	40		400	40	
"	" "	David Stipe	Milo Keach			30		350			375			400			400		
		"				31		350	125		375	175		400	125		400	120	
			Geo. Scripps			32		350			375			400			400		
			Thos. J. Johnson			33		350			375			400			400		
						34		350			375			400			400		
						35		350			375			400			400		
	Laura B Maiss					36		350			375			400			400		
	"		Arthur Maiss			37		350			375			400			400		
						38		350			375			400			400		
			E. X. Ferron			39		350	200		375	250		400	300		400	300	
						40		350			375			400			400		
		Jennie S. Simington				41		350			375			400			400		
		"				42		350			375			400			400		
Laura F Shaffer			Lucian M. Shaffer. Wm. A. Low Guardian ?			43		350	100		375	100		400	100		400	100	
						44		350			375			400			400		
						45		350	325		375	325		400	325		400	320	
			Elizabeth V. Stewart	4654		46		350			375			400	15		400	20	
						47		350	15		375	15		400			400		
						48		500			550			550			550		

Explanation of Abbreviations used on this Assess't Roll.

A. D. for amount due.
Add. for addition.
Assd. for assessed.
Assn. for association.
Av. for avenue.
Beg. for beginning.
Bk. for book.
Blk. for block.
Bldg. for building.
Cts. for cents.
Co. for company.
Cont'd for continued.
Cr. for corner.
Do. for the same.
E. for east or easterly.
F. for fraction or fractional.
Ft. for feet.
Imps. for improvements.
Inc. for inclusive.
Int. for interest.
M. for mortgage.
N. for north or northerly

The Last Name Given is the One to Whom Property is Assessed

NAME OF OWNER, At Noon on First Day in January, 1911	NAME OF OWNER, At Noon on First Day in January, 1910	NAME OF OWNER, At Noon on First Day in January, 1909	NAME OF OWNER, At Noon on First Day in January, 1908	MORTGAGES
			Jennie L. Bundy	2849
A Lundeen			Elizabeth V. Stewart	
"				
		J. Wesley Payne	Nancy J. Payne	
			Helen H. Brooks	1655 600
			Mollie Powers	
			Mollie Powers	
			Sophia A. Remondino	
			Sophia A. Remondino	
		Ed A. Sears		
		"		
		J. Wesley Payne	Nancy J. Payne	
		"		
Adelaide M. Luce			M. A. Luce	
"				
		H. C. Ratcliff		
		"		
		"		
		J. G. Henry		
		"		
		"		
		"		
Ralph O. Smith, Gdn.	John F. Smith Est		J. F. Smith	
"	"			
"	"			
"	"			
			Mary E. Crawford	
Meta Landerkasper		Miss Mete Landerkasper		
"		"		
			Sylvester Kipp	
			Thomas Harris	
				4675
			Thomas Harris	2402
	F. M. Randall		Francis M. Randall	3205
	" "		Francis M. Randall	2402
			Mrs. Frances A. Root	
John & Mary Mack		Eliza A. Ryneerson	Eliza A. Ryneerson	
Harriett Guy et al.		Harriet Von Lowenfels		
John H. Ryan		Annie A. Rivers		
John & Mary Mack		Eliza A. Ryneerson		
Harriett Guy et al		Harriet Von Lowenfels		
John H. Ryan.		Annie A Rivers		
		&		
John & Mary Mack.		Eliza A. Ryneerson		
Harriett Guy, et al.		Harriet Von Lowenfels		
John H Ryan		Annie A Rivers		
John & Mary Mack.		Eliza A. Ryneerson		
Harriett Guy et al		Harriet Von Lowenfels		
John H Ryan		Annie A. Rivers		

The Last Value Given is the Assessed Value for the Present Year.

DESCRIPTION OR BOUNDARY FOR ASSESSMENT		Lot	Block	Value of Real Estate 1908	Value of Improvements 1908	CHECK	Value of Real Estate 1909	Value of Improvements 1909	CHECK	Value of Real Estate 1910	Value of Improvements 1910	CHECK	Value of Real Estate 1911	Value of Improvements 1911	CHECK
		1	20	130			150			150			150		
		2		100			120			120			120		
		3		100			120			120			120		
		4		100			120			120			120		
		5		100			120			120			120		
		6		100			120			120			120		
		7		100			120			120			120		
		8		100	25		120	75		120	25		120	25	
6½	33	9		65			40			40			40		
N½	32	10					40			40			40		
		11		55			75			75			75		
		12		45			60			60			60		
		13		45			60			60			60		
		14		45			60			60			60		
		15		45			60			60			60		
		16		65			80			80			80		
		19		400			450			450			450		
		20		300			350			400			400		
		21		300			350			350			350		
		22		300			350			350			350		
		23		300			350			350			350		
		24		300			350			350			350		
		25		300			350			350			350		
		26		300			350			350			350		
		27		300			350			350			350		
		28		300			350			350			350		
		29		300			350			400			400		
		30		450			500			600			500		
		33		230	100		250	100		350	100		350	100	
		34		230			250			325			325		
		35		230			250	75		325	250		325	250	
		36		230	165		250	165		325			325		
		37		230			250			325			325		
		38		230			250			325			325		
		39		230	325		250	325		325	325		325	320	
		40		230			250	350		325	350		325	350	
W½	115	41		230			125			165			165		
E½	115	41					125			165			165		
		42		230	125		250	175		325	125		325	120	
		43		230			250			325			325		
		44		230			250			325			325		
S 46 2/3 ft of N 93 1/3'	99 250	45		230			65			75			75		
N. 46 2/3 ft-	70 60 60	45					70			85			85		
S. 46 2/3 ft-		45					115			140			140		
S 46 2/3 ft of N 93 1/3 ft-	80 65	46		230			65			75			75		
N 46 2/3 ft-	65 65	46					70			85			85		
S 46 2/3 ft-		46					115			140			140		
	110														
S 46 2/3 ft of N 93 1/3 ft-	99 250 105 105	47		230			65			75			75		
N. 46 2/3 ft-		47			150	N	70	150	N	85	150	N	85	150	N
S. 46 2/3 ft-		47					115			140			140		
S 46 2/3 ft of N 93 1/3 ft-	80	48		260			75			95			95		
N. 46 2/3 ft-		48					85			105			105		
S. 46 2/3 ft-		48					120			150			150		

The Last Name Given is the One to Whom Property is Assessed

NAME OF OWNER, At Noon on First Day in January, 1911	NAME OF OWNER, At Noon on First Day in January, 1910	NAME OF OWNER, At Noon on First Day in January, 1909	NAME OF OWNER, At Noon on First Day in January, 1908	MORTGAGES
	Guy E. Tuttle	Guy E. Tuttle		
	"	"		
			Jerry Bonneau	
	Olaus Johnson	Ed S. Clark		4312, 4318
	"	"	George L. Dineley	
		Kate L. Dineley		
		"		
Nadie Wingfield		Lizzie Willey		4420 2073
"		"		
Nellie Toms	Mrs. Geo. E. Toms	Nellie Toms	George L. Dineley	
"	" "	"		
		Kate L. Dineley	May Dora Lewis	
		"		
Carl Erkson		May Dora Lewis		
"		"		
	Hugh J. Baldwin		H. J. Baldwin	
	"			
			Albertena Shindel	1094
Ben Armer		Julius Neyman Estate Co		
C. G. Ferguson, et al.		Mrs. C. B. Ferguson Estate		
		"		
Louis Landt	W. J. Bowen	Alexander Murdock		
"	"	"		2052, 2853
"			Jacob O. Lendahl	
"				
	David A. Nordstrum		D. Nordstrum	2500
	" "			
J. Albert Lundstrom	J A Lundstrom		Mrs. Matilda Shaffer	2511
"	"			
"			Fred Meakin	
J A Lundstrom	B A Anderson			
"	"		Ellen Sheedy	
			E. M. Sheadels	
	Edward M. Sheads			
	" "		Walter J. Davis	
	Phoebe A. Wilkins			
	" "			
			S. J. Gaggnos	468 131

The Last Value Given is the Assessed Value for the Present Year.

DESCRIPTION OR BOUNDARY FOR ASSESSMENT	Lot	Block	Value of Real Estate 1908	Value of Improvements 1908	CHECK	Value of Real Estate 1909	Value of Improvements 1909	CHECK	Value of Real Estate 1910	Value of Improvements 1910	CHECK	Value of Real Estate 1911	Value of Improvements 1911	CHECK
	1	21	130			150		W	150		W	150	280	W
	2		95			110		W	110		W	110		W
	3		95			110		W	110		W	110		W
	4		95			110		W	110		W	110		W
	5		95			110		W	110		W	110		W
	6		66			100		W	100		W	100		W
	7		55			70		W	100		W	100		W
	8		45			60		W	75		W	75		W
	9		30			50	300	W	75	300	W	75	300	W
	10		30			50		W	75		W	75		W
	11		30			50	300	W	75	300	W	75	300	W
	12		45			60		W	75		W	75		W
	13		55	375		70	375	W	100	375	W	100	370	W
	14		68			100		W	100		W	100		W
	15		75	100		100	100	W	100	100	W	100	120	W
	16		95			110		W	110		W	110		W
	X													
	19		500	125		550	175	W	525	175	W	525	170	W
	20		350			400		W	450		W	450		W
	21		350	165		400	165	W	400	165	W	400	160	W
	22		350			400		W	400		W	400		W
	23		350			400		W	400		W	400		W
	24		350			400		W	400		W	400		W
	25		350			400		W	400	700	W	400	730	W
	26		350			400		W	400		W	400		W
	27		350			400		W	400		W	400		W
	28		350			400		W	400		W	400		W
	29		350	235		400	225	W	400	250	W	400	250	W
	30		450			500		W	500		W	500		W
	X													
	33		65			75		W	100	200	W	100	500	W
	34		45			65		W	75		W	75		W
	35		35			55		W	65		W	65		W
	36		35			55		W	55		W	55		W
	37		35			55		W	55		W	55		W
	38		35			55		W	55		W	55		W
	39		45			65		W	65		W	65		W
	40		65			75		W	75		W	75		W
	41		95	125		110	125	W	110	125	W	110	170	W
	42		95			110		W	110		W	110		W
	43		95			110		W	110		W	110		W
	44		95			110		W	110		W	110		W
	45		95			110		W	125		W	125		W
	46		95			110		W	125		W	125		W
	47		95	110		110	60	W	150	60	W	150	60	W
	48		130			150		W	225		W	225		W

The Last Name Given is the One to Whom Property is Assessed

The Last Value Given is the Assessed Value for the Present Year.

NAME OF OWNER, At Noon on First Day in January, 1911	NAME OF OWNER, At Noon on First Day in January, 1910	NAME OF OWNER, At Noon on First Day in January, 1909	NAME OF OWNER, At Noon on First Day in January, 1908	MORTGAGES	DESCRIPTION OR BOUNDARY FOR ASSESSMENT		Lot	Block	Value of Real Estate 1908	Value of Improvements 1908	CHECK	Value of Real Estate 1909	Value of Improvements 1909	CHECK	Value of Real Estate 1910	Value of Improvements 1910	CHECK	Value of Real Estate 1911	Value of Improvements 1911	CHECK
Lester G. Carr S 35 ft am Eastman N. 35 ft of S 70 a.a. Johnston S 35 ft of N 70 Abbie W Wirth N 35							1	22	130			150			150			[illegible]	[illegible]	
			M. Hall				2		95			110			110			[illegible]	[illegible]	
							3		95			110			110			[illegible]	[illegible]	
	J.J. Callahan	James J. Callahan	J.J. Callahan				4		95			110			110			110		
	Albert E. Pike	Albert E. Pike					5		95			110			110			110		
	"	"					6		95			110			110			110		
	"	"					7		95			110			110			110		
	"	"					8		65			75			75			75		
	"	"					9		55			65			65			65		
	"	"					10		45			60			60			60		
		D.C. Collier & Co					11		30			40			40			40		
		"					12		30			40			40			40		
	J.H. Richey						13		30			40			50			50		
	"		Jay H. Richey				14		45			60			75			75		
	"						15		55	250		65	315		100	315		100	310	
	Matilda L. Swanson	Matilda Swanson	Matilda L. Swanson	236	W 100'	x	16	x	95			110			125			125		
	J.H. Richey	D. Swanson		W 100 ft 2250	E. 40'	400	19		500			400	W 195		400	W 190		400	W 190	
	" "	"	Isaac Swanson		E 40'	325	19			150		150			150			150		
	Matilda L. Swanson	Matilda Swanson		236	W 100 ft	100	20		400			100			110			110		
	J.H. Richey Charles H. Haven W 100		Isaac Swanson		E 40 ft W 100 ft	75	20					350			390			390		
	J.H. " " "				W 100 ft E 40 ft		21		400			450			100 300 325			100 300 325		
	J.H. Richey Charles H. Haven	C.H. & E.C. Haven					22		375			400			125			125		
	" "	"					23		375			400	175		450	175		450	120	
	Fred. H. Snow		F.H. Snow				24		375			400			450			450		
		Ottilia Kessel		4244 1904			25		375	450		400	450		450	450		450	450	
		"					26		375			400	700		450	700		450	700	
			Louise M. Fassett	1217 494			27		375			400			450			450		
			W. P. Marshall				28		375	50		400	50		450	100		450	100	
							29		375	450		400 E 240 450			450	700		450	700	
			Albertena Shondell				30	x	500			550			600			600		
				373 2800			33		95	100		110	100		125	100		125	100	
			Albertena Shondel		W 1/2	33	34		75			100			110			110		
	Rena V. Tibbals		R.V. Tibbals		E 1/2	32	35		65			45			55			55		
	"						36		45			45			55			55		
	"		R.V. Tibbals				37		55			70			110			110		
	"						38		45	125		60	125		80	125		80	120	
	Julius Jensen	Julius Jenson					39		20			40			80			80		
			Mrs. E.A. Marsh				40		20			40			80			80		
			Anna B. Clarke				41		20			40	75		80	75		80	70	
							42		45	75		60	75		80	75		80	70	
							43		55			60			100			100		
			D.F. Wiley				44		65			75			100			100		
							45		95			110			125			125		
	Edith M. Thomas	Edith N. Thomas	Mrs. Edith M. Thomas		N 1/2	38	46		95	125		110	125		125	125		125	120	
	Emmor B. Weaver	E.B. Weaver	Emmor B. Weaver	2665	S 1/2	37	46		95	175		45	175		50			50		
	" " "											65			75			75		
		"	Emmor B. Weaver	2665	S 1/2	37	47		95			65	200		90 S 200			90 S 200		
	Edith M. Thomas	Edith N. Thomas			N 1/2	38	47			200		45			60 N 175			60 N 180		
	Emmor B. Weaver			2665	S 1/2		48					90			120			120		
	Edith M. Thomas	E.B. Weaver	Mrs. Edith M. Thomas		N 1/2	38	48		130			60			80			80		

Index to Property in L. W. Kimballs Add. Addition

The Last Name Given is the One to Whom Property is Assessed

NAME OF OWNER, At Noon on First Day in January, 1911	NAME OF OWNER, At Noon on First Day in January, 1910	NAME OF OWNER, At Noon on First Day in January, 1909	NAME OF OWNER, At Noon on First Day in January, 1908	MORTGAGES
	E. W. Loring Agt		Lucy M. Loring	
	"		E. W. Loring	
	"			
	"			
			J. Russell Smith	
		Geo. W. Wilkins		
		"		
		"		
		"		
		"		
		"		
		"		
		"		
H. T. Hanstein	Thomas A. Hanstein	W. J. Bowen	W. J. Bowen	2815, 2816, 2817
"	"	"		
	Peter J. & Anna A. Moran	Albert E. Pike		
	" "	"		

City of San Diego, California. L. W. Kimballs Add.

The Last Value Given is the Assessed Value for the Present Year.

DESCRIPTION OR BOUNDARY FOR ASSESSMENT	Lot	Block	Value of Real Estate 1908	Value of Improvements 1908	CHECK	Value of Real Estate 1909	Value of Improvements 1909	CHECK	Value of Real Estate 1910	Value of Improvements 1910	CHECK	Value of Real Estate 1911	Value of Improvements 1911	CHECK
	26	23	400			450		W	500		W	500		W
	27		400			450		W	500		W	500		W
	28		400			450		W	500		W	500		W
	29		400			450		W	550		W	550		W
	30		500			550		W	625		W	625		W
	X													
	33		80			100		W	100		W	100		W
	34		65			80		W	80		W	80		W
	35		55			70		W	70		W	70		W
	36		45			60		W	60		W	60		W
	37		35			50		W	50		W	50		W
	38		35			50		W	50		W	50		W
	39		45			60		W	60		W	60		W
	40		65			75		W	75		W	75		W
	41		75			90		W	90		W	90		W
	42		95			110		W	110		W	110		W
	43		95			110		W	110		W	110		W
	44		95			110		W	110		W	110		W
	45		95			110		W	125		W	125		W
	46		95	200		110	225	W	125	225	W	125	220	W
	47		95			110		W	125		W	125		W
	48		120			150		W	200		W	200		W

Index to Property in Lincoln Park ~~Addition~~

City of San Diego, California.

The Last Name Given is the One to Whom Property is Assessed

The Last Value Given is the Assessed Value for the Present Year.

NAME OF OWNER, At Noon on First Day in January, 1911	NAME OF OWNER, At Noon on First Day in January, 1910	NAME OF OWNER, At Noon on First Day in January, 1909	NAME OF OWNER, At Noon on First Day in January, 1908	MORTGAGES	DESCRIPTION OR BOUNDARY FOR ASSESSMENT	Lot	Block	Value of Real Estate 1908	Value of Improvements 1908	CHECK	Value of Real Estate 1909	Value of Improvements 1909	CHECK	Value of Real Estate 1910	Value of Improvements 1910	CHECK	Value of Real Estate 1911	Value of Improvements 1911	CHECK
Wilner E Butler N50 Charles Abernethy S45 E G Crabtree N45 of 590	W E Butler N50	Wilner E. Butler N50' Helen Abernethy S45 Sarah J. Dorman N45 of 590	Sarah J. Dorman		N 45' of 890'	135 110 110 110	11	12	450		N50 S45 N45 of 590	225 125 125		✓ ✓ ✓	225 125 125		✓ ✓	225 125		✓ ✓
	W E Butler N50	Wilner E. Butler N50' Helen Abernethy S45 Sarah J. Dorman N45 of 590	Sarah A. Garretson		845 ft	135 110 110	2		350	S 350	N50 S45 N45 of 590	175 100 100	S 350	✓ ✓ ✓	175 100 100	S ✓350	✓ ✓	175 100 100	S ✓350 N ✓300	✓ ✓
	W E Butler N50	Wilner E. Butler N50' Helen Abernethy S45 Sarah J. Dorman N45 of 590	Wilner E. Butler		N 50 ft	190 120 120	3		350	N 425	N50 S45 N45 of 590	175 100 100	N 425	✓ ✓ ✓	175 100 100	N ✓425	✓ ✓	175 100 100	N ✓420	✓ ✓
	W E Butler N50	Wilner E. Butler N50' Helen Abernethy S45 Sarah J. Dorman N45 of 590				130	4		350		N50 S45 N45 of 590	175 100 100		✓ ✓ ✓	175 100 100		✓ ✓	175 100 100		✓ ✓
			James Colledge	427 1930			5		350	300		375	300	✓	375	300	✓	375	300	✓
	Mrs. E. Campbell		Elizabeth Campbell				6		350			375		✓	375		✓	375		✓
	"		Claire E. Dorman	4646			7		350	415		375	415	✓	375	415	✓	375	410	✓
							8		350			375		✓	375		✓	375		✓
							9		350	400		375	400	✓	375	400	✓	375	400	✓
							10		350			375		✓	375		✓	375		✓
Mary I. Dranga	O.C. Dranga	Union Title & Trust Co	O.C. Dranga	1341a	W 5 ft - City Property		11		350	400		375	400	✓	375	400	✓	375	400	✓
"	"				E. 20 ft N 5 ft City Property		12	20ft	300			375		✓	375		✓	375		✓
	Ben L Bailey	Ben L. Bailey		994			13	20ft	300	165		375	165	✓	375	165	✓	375	1150	✓
	"	"					14		350			375		✓	375		✓	375		✓
O.C. Newby	Harris H. Hatheway		Henry J. Moeller				15		350	250		375	375	✓	375	300	✓	375	300	✓
"	"						16		350			375		✓	375		✓	375		✓
			Chester Gunn	1344			17		350	450		375	450	✓	375	450	✓	375	450	✓
							18		350			375		✓	375		✓	375		✓
Amber A. Johnson							19		350			375		✓	375		✓	375		✓
"			John H. Amsler				20		350			375		✓	375		✓	375		✓
John Burger							21		350			375		✓	375		✓	375		✓
"							22		350			375		✓	375		✓	375		✓
B L Fellows			Idilla Fellows	3241			23		350	150		375	150	✓	375	150	✓	375	150	✓
"							24		425			450		✓	450		✓	400		✓
Ben L Bailey			Chas. Gerhard				25		400			425		✓	450		✓	450	300	✓
"							26		300			325		✓	350		✓	350		✓
			M. D. Power	4676			27		300	400		325	400	✓	350	400	✓	350	400	✓
							28		300			325		✓	350		✓	350		✓
			Sarah J. Dorman				29		300	200	N.C. Higgins	325	285	B.C. Simmons ✓	350	250	✓	350	250	✓
							30		300			325		✓	350		✓	350		✓
Chas. H. Angier			Chas. H. Angier				31		300	630		325	630	✓	350	630	✓	350	630	✓
"							32		300			325		✓	350		✓	350		✓
	Abbie C Meachum	Abbie C. Meacham					33		300			325	450	✓	350	450	✓	350	450	✓
	"	"					34		300			325		✓	350		✓	350		✓
	F L Meachum		Nathan A. Eaton				35		300			325		✓	350		✓	350		✓
	"						36		300	100		325	100	✓	350	100	✓	350	100	✓
	Orris Hunt	Rosalie A. DeLano			W 10 ft City Property		37	15ft	180			195 225		✓	210		✓	210	350	✓
	"	"					38		300			325		✓	350		✓	350		✓
			Jesse Tate	934 1443			39		300	350		325	350	✓	350	350	✓	350	350	✓
							40		300			325		✓	350		✓	350		✓
Anna Fisher	Addie M. Wyatt		Addie M. Wyatt				41		300	400		325	400	✓	350	400	✓	350	400	✓
"	"		Addie M. Wyatt		E 5 ft City Property		42	20ft	240			250		✓	350		✓	350		✓
Chas S Russell	C.S Russell all	C. S. Russell	J. D. Butler		W. 20 ft W. 5 ft City Property E. 20 ft	alley closed	43	20ft	240			250	275	✓	350	200	✓	350	200	✓
"	" "	"	J. D. Butler				44		300			325		✓	350		✓	350		✓
	Samuel Barr S40 of N80		Catherine L. Power N 40 ft		N 40 ft	09 325	45		300	N 400	N45 S40 of N80	90 90	N 400	✓	90 90	N ✓400	✓	90 90	N ✓400	✓
Wayne & Simmons S60		E. E. Stanley S 40' of N 80 ft Mabel A Shute S. 60									S60	140			145			140		
Wayne & Simmons S60	Samuel Barr S40 of N80	E. E. Stanley S40 of N. 80 ft Mabel A Shute S60	Samuel Barr		S 40 ft of N. 80 ft	09 325	46		300	M 400	S40 of N80 S60	90 140	M 400	✓	90 145	M ✓400	✓	90 140	M ✓400	✓
		Catherine L. Power N 40 ft			N 40 ft						N40	90			90			90		
Wayne & Simmons S60	Samuel Barr S40 of N 80	Mabel A Shute S60 E. E. Stanley S40 of N80 Catherine L. Power N40 ft	Oscar D. Carroll		N 40 ft	09 325	47		300		S40 of N80 S60	150 150	S 625	✓	160 95	S ✓625	✓	160 95	S ✓620	✓
		E. E. Stanley S40 of N80 ft Mabel A Shute S60 ft									N40 S60	90 150			95 100			90 100		
Wayne & Simmons S60	Samuel Barr S40 of N 80				N 40 ft S 40 ft of N. 80 ft S 60 ft	09 450	48		400	S 625	S40 of N80 S60	150 250			100 200			100 200		

Index to Property in Lincoln Park ~~Addition~~

The Last Name Given is the One to Whom Property is Assessed

The Last Value Given is the Assessed Value for the Present Year.

NAME OF OWNER, At Noon on First Day in January, 1911	NAME OF OWNER, At Noon on First Day in January, 1910	NAME OF OWNER, At Noon on First Day in January, 1909	NAME OF OWNER, At Noon on First Day in January, 1908	MORTGAGES	DESCRIPTION OR BOUNDARY FOR ASSESSMENT	Lot	Block	Value of Real Estate 1908	Value of Improvements 1908	CHECK	Value of Real Estate 1909	Value of Improvements 1909	CHECK	Value of Real Estate 1910	Value of Improvements 1910	CHECK	Value of Real Estate 1911	Value of Improvements 1911	CHECK
Chester Didwell N45 of S90 ft Lorinda G Safford S45 ft Anna Huefner N50 ft.		Anna Huefner N50 ft. George M. Didwell N45' of S90 ft. Henry R Lehmpuhl S.45 ft. Agnes Huefner N50 ft. Geo M. Didwell S45 ft. Henry R Lehmpuhl N45 of S90 ft. Agnes Huefner N50 ft. Geo M. Didwell S45 ft. Henry R Lehmpuhl N45 of S90 ft.	Anna Huefner	~~N50 ft 230~~ N50 ft 78	N 50 ft.	09 175 450 140 09 325 09 160 325 100 09 65 325 80	1	13	40.0	N 625		N45 195 S45 170 150 N45 150 S45 90 N45 150 S45 90 N45 150 S45 90	N 675		175 150 150 90 150 90 150 90	N 675		175 150 150 90 150 90 150 90	N 620	
			Henry R Lehmpuhl		S 45 ft		2		300										
			Chester Didwell		N 45 ft of S 90 ft		3		300	S 450		S 455		S 450		S 450		S 450	
			Eugene Donnelly				4		300										
			William Meyer				5		300	400		325	415		325	400		325	400	
			Mrs. Mildred R. Hill				6		300			325			325			325		
							7		300	515		325	515		325	575		325	570	
							8		300			325			325			325		
							9		300	475		325	475		325	475		325	470	
Minnie Crawford E 8 ft Nellie E Campbell W 17 ft E 116 Lida M Mason W 9 ft " all.	Nellie E Campbell " " "		Mattie E. Leahy				10		300			325			325			325		
							11		300			325			325			325	~~250~~	
							12		300			325			325		E1/2 W1/2 215 E1/2 210	300	
							13		300			325			325		W1/2 215	330	
			Kate M. Edwards				14		300			325			325			325		
							15		300			325			325			325		
			D. W. Chappell				16		300			325			325			325		
							17		300	150		325	150		325	150		325	150	
			Mrs. M. A. Gibbons	~~Held~~			18		300	150		325	150		325	150		325	150	
			Charles Lickert				19		300	500		325	500		325	500		325	500	
			Thomas & Mary A. Scally				20		300			325			325			325		
			P. Hansen	4040 24 12			21		300			325			325			325		
							22		300			325			325			325		
							23		300			325			325	350		325	350	
							24		375			400			400			400		
A. Metcalf "							25		300	300		350	475		400	475		400	470	
J. E. Jennison " " " "		J. E. Jennison " " "					26		225			300			325			325		
							27		225			300			325			325		
							28		225			300			325			325		
							29		225			300			325			325		
							30		225			300			325			325		
Wm Boden "		Margt Y. Loughran "					31		225			300			325			325		
							32		225			300			325			325		
							33		225			300			325			325		
			Collins Gillmore Jr.				34		225			300			325			325		
			Margaret L. Gilbert				35		225			300			325			325		
							36		225			300			325			325		
							37		225			300			325			325		
							38		225			300			325			325		
		Pryce C. Evans					39		225			300			325			325		
		"					40		225			300			325			325		
							41		225			300			325			325		
Kate A. Liscum E 19 ft "			Kate A. Liscum				42		225			300			325			325		
Samuel E Bentley "			S. E. Bentley				43		225	125		300	125		325	125		325	120	
Mary E Smith S45 ft of N90 ft		Sarah Dorman W. T. Stover	Sarah Dorman		S 45 ft of N. 90' S. 50 ft. N. 45 ft.	09 300	44		225			90 115			95 125			95 125		
D C Handley J. W. Thomas N 45 " "		Mich C. Ryplatz N45 ft. " N45 ft.	Mich C. Ryplatz		N. 45 ft. S. 50 ft. S. 45 ft of N. 90 ft.	09 300	45		225			95 115 90	N 400		105 125 95			105 125 95		
D C Stanley Mary E Smith S45 ft of N90 ft S45 ft of N90 ft		W. T. Stover Sarah Dorman "			S 45 ft of N. 90 ft. N. 45 ft.	09 300	46		225			90 115			95 125			95 125		
J W Thomas D C Handley J W Thomas Mary E Smith S45 ft of N90 ft D C Handley		Mich C. Ryplatz N45 ft. W. T. Stover Mich C. Ryplatz N45 ft. Sarah Dorman S45 ft W. T. Stover	~~5364~~		S. 50 ft. N. 45 ft. S. 45 ft of N 90 ft. S. 50 ft.	120 65 330 65	47		225	N 400		95 115 90			105 125 95	N 400		105 125 95	N 400	
					N. 45 ft. S. 45 ft of N 90 ft. S. 50 ft.	330 65	48		300		S 45 ft 100 N 45 ft 140	110		S 45 ft 120 N 45 ft 165	115		120 165	115	

Index to Property in Lincoln Park ~~Addition~~

City of San Diego, California. Lincoln Park

The Last Name Given is the One to Whom Property is Assessed

NAME OF OWNER, At Noon on First Day in January, 1911	NAME OF OWNER, At Noon on First Day in January, 1910	NAME OF OWNER, At Noon on First Day in January, 1909	NAME OF OWNER, At Noon on First Day in January, 1908	MORTGAGES
Emma E Cartwright S40	Mary E Smith S50 of N100	D. V. Stewart N100		
Mary A Flavin N50	Annie Stewart N50	Emma E. Cartwright S40		
Mary E Smith S50 of N100	Emma E Cartwright S40	D. V. "Stewart N100	Mrs. Emma E. Cartwright	
	Annie Stewart N50	Emma E. Cartwright S40		
	Mary E Smith S50 of N100	D. V. Stewart N100		
	Annie Stewart N50			
	Emma E Cartwright S40			
	Annie " N50			
	Mary E Smith S50 of N100			
	Theodore Walther	Clara V. Ellison	Clara L. Ellison	2642
C. J. Kurtz	L B Hooper	L. B. Hooper		
"	"	"		
			Mary J. Robbins	1765, 1805, 647
			D. A. Kendall	2084
			D. A. Kendall	
			Mrs. Susan B Lloyd	1487, 2401
			Mrs. Susan B. Lloyd	1487, 2401
			J. H. Parker	
	Henry Klein			
	"			
Geo L Kaar	Kaar Est		Emma J. Kaar	1375
"	"			1375
"	"			
		Chas. Grimm		
		"		
		W. N. Hall		
		"		
	E. J. Swayne & Lee		Ralph O. Smith	
	"			
	"			
			Richard A. & Mary W. Jones	
			Ary A. Moore	2883
			Fred Hamann	2427, 2742, 949
Marion Hopkins			W. H. Hopkins	
"			W. H. Hopkins	
W. F. Kirby			Mrs. Lucy Jr. Turner	3364
"			Mrs. Lucy Sr. Turner	
			W. L. Overton	2136, 2137, 736, 737
			Chas. H. Woodworth	
W. C. Friend	Katherine Johnson W 5 ft	Harry & Sarah Horsefield	H. Horsefield	1470, 2153-
		Arthur Maiss		2185, 3851, 1537
Frank Schilp E 30 W 10		Clifford A. Boren E 20 ft W 10 ft		2185 & 2820 of 3851 Ex E 24 ft 1537
" " "		Arthur Maiss E 15 ft	Arthur Maiss	
	Laura B Maias E 15	Arthur Maiss		
	Laura B Maias	C. A. Huestis N 40	J. C. Huestis	N 40 ft 2402 .022
	Mrs Florin G Lane S 50 of N 90	Rosalie A De Lano S 50 of N 90		
	John M. Winter S 50	Nathan A Eaton S 50		
	Mrs Florin G Lane S 50 of N 90	C. A. Huestis N 40		S 50 ft of N 90 ft 2319
	John M Winter S 50	Rosalie A De Lano S 50 of N 90		
	Mrs Florin G Lane S 50 of N 90	Nathan A Eaton S 50		
	John M Winter S 50	C. A. Huestis N 40		
		Rosalie A. De Lano S 50 of N 90		
		Nathan A. Eaton S 50		

The Last Value Given is the Assessed Value for the Present Year.

DESCRIPTION OR BOUNDARY FOR ASSESSMENT	Lot	Block	Value of Real Estate 1908	Value of Improvements 1908	CHECK	Value of Real Estate 1909	Value of Improvements 1909	CHECK	Value of Real Estate 1910	Value of Improvements 1910	CHECK	Value of Real Estate 1911	Value of Improvements 1911	CHECK
	1	14	300			N150 250		✓	S 50 138		✓	150		✓
						S40 100	$ 300	✓	S 50 100	$ 300	✓	100	$ 300	✓
S 40 ft.						S40 80			S40 80			80		
N 150 ft.	2		225			N100 200			N100 200			200		
	3		225			S40 80			S40 80			80		
	4		225			N100 200			N100 200			200		
	5		225	300		280	300		300	300		300	300	
	6		225			280			300			300		
	7		225			280			300			300	750	
	8		225			280			300			300		
	9		225	150		280	150		300	150		300	150	
	10		225	E 225		280	225		300	225		300	220	
E 1/2 113	11		225			140			150			150		
W 1/2 112						140			150	225		150	220	
	12		225	W 225		280	238		300			300		
	13		225			280			300			300		
	14		225			280			300			300		
	15		225			280			300			300		
	16		225			280			300			300		
	17		225	625		280	625		300	625		300	620	
	18		225			280			300			300		
	19		225	625		280	625		300	625		300	620	
	20		225			280			300			300		
	21		225			280			300			300		
	22		225			280			300			300		
	23		225			280			300			300		
	24		300			350			375			375		
	25		250			300			325			325		
	26		175			200			225			225		
	27		175			200			225			225		
	28		175			200			225			225		
	29		175			200			225	250		225	250	
	30		175			200			225			225		
	31		175	200		200	200		225	200		225	200	
	32		175			200			225			225		
	33		175	200		200	200		225	200		225	200	
	34		175	W 300		200	300		225	300		225	300	
W 1/2 87	35		175			100			112			112		
E 1/2 88						100	350		113	350		113	350	
	36		175	E 350		200			225			225		
	37		175	200		200	210		225	210		225	210	
	38		175			200			225			225		
	39		175	175		200	175		225	175		225	170	
	40		175	200		200	200		225	200		225	200	
	41		175			200	140		225	140		225	140	
	42		175			W. 50 40			45			45		
						E 20 160	140		180	E 140		180	E 140	
						W 10 80			90			90		
	43		175	250		E 15 200	250		135	250		135	250	
	44		175			200			225			225		
N 40' S 50' of N 90' N 40 ft	45		175	W 300		N40 50	W 300		55	300		55	300	
	45					S50 N90 60			70	N 300		70	N 300	
	45					S50 90			100			100		
	46		175			N40 50			55			55		
						S50 N90 60			70			70		
						S50 80			100			100		
	47		175			N90 50			55			55		
						S50 N90 60			70			70		
						S50 80			100			100		
	48		250			N90 80			80			80		
						S50 N90 100			100			100		
						S50 120			120			120		

Index to Property in Lincoln Park ~~Addition~~

The Last Name Given is the One to Whom Property is Assessed

NAME OF OWNER, At Noon on First Day in January, 1911	NAME OF OWNER, At Noon on First Day in January, 1910	NAME OF OWNER, At Noon on First Day in January, 1909	NAME OF OWNER, At Noon on First Day in January, 1908	MORTGAGES
Charlotte Conrad	Charlotte Conrad		Edward Conrad	1330
"	"			
Wide Awake Imp Club of SD			H. W. Wilcox	
"				
			John Icke	
			William Stewart	
H. H. Kreiss	Mrs H. H Kreiss		H. H. Kreiss	
"	"			
	J. M. Mack	J. M. Mack		
	"	"		
			W. H. Garnham	
S. L. Groves	Samuel L. Graves	Bartlett Estate Co	S. L. Groves	
"	"	"		
			W. H. Perrin	
Mrs J. Bowen			Henry G. Fenton	1409
Richard "McCommins	R. McCommins		Ed S. Clark	1405, 1874
"	"			
			I. Isaac Irwin	
Tillie A Alumbaugh		J. A. Alumbaugh	I. I. Alumbaugh	
"		"		
			Progressive Business Co.	
Palomar Investt Co			Wilson P. Davis	
			& O. Herbert D. Hakes.	
Tillie A Alumbaugh		J. A. Alumbaugh	Tillie A. Alumbaugh	
"		"		
"		"		
"				
			Ole Gylling	
Palomar Investt Co			Wilson P. Davis	
"				
"		Lena I. Baines	Lena I. Baines	4641

The Last Value Given is the Assessed Value for the Present Year.

DESCRIPTION OR BOUNDARY FOR ASSESSMENT	Lot	Block	Value of Real Estate 1908	Value of Improvements 1908	CHECK	Value of Real Estate 1909	Value of Improvements 1909	CHECK	Value of Real Estate 1910	Value of Improvements 1910	CHECK	Value of Real Estate 1911	Value of Improvements 1911	CHECK
	1	17	225	375		740	1260	W	350	1575	W	350	1570	W
	2		175			220		W	275		W	275		W
	3		175			220		W	275		W	275	500	W
	4		175			220		W	275		W	275		W
	5		175			220		W	275		W	275		W
	6		175			220		W	275		W	275		W
	7		175			220		W	275		W	275		W
	8		175			220		W	275		W	275		W
	9		175	Increased 60		220	65	W	275	65	W	275	60	W
	10		175			220		W	275		W	275		W
	11		175			220		W	275		W	275		W
	12		175			220		W	275		W	275		W
	13		175	400		220	400	W	275	400	W	275	400	W
	14		175			220		W	275		W	275		W
	15		175	400		220	400	W	275	425	W	275	425	W
x	16	x	175			180		W	300		W	300		W
	19		280	400		300	400	W	350	700	W	350	700	W
	20		180			220		W	250		W	250		W
	21		180	300		220	300	W	225	300	W	225	300	W
	22		180			220		W	225		W	225		W
	23		180	315		220	315	W	225	315	W	225	310	W
	24		180			220		W	225		W	225		W
	25		180	315		220	315	W	225	315	W	225	310	W
	26		180			220		W	225		W	225		W
	27		180			220		W	225		W	225		W
	28		180			220		W	225		W	225		W
	29		180			220	500	W	225	500	W	225	700	W
	30		225			750		W	250		W	250		W
x	33	x	160			200		W	225		W	225		W
	34		160			200		W	150		W	150		W
	35		160			200		W	150		W	150		W
	36		160			200		W	150		W	150		W
	37		160			200		W	150		W	150		W
	38		160			200		W	200		W	200		W
	39		160			200		W	200	75	W	200	70	W
	40		160			200		W	200		W	200		W
	41		160			200		W	200		W	200		W
	42		160			200		E	200		W	200		W
	43		160			200	150	E	200	150	W	200	150	W
	44		160			200		E	200		W	200		W
	45		160			200		W	150		W	150		W
	46		160			200		W	150		W	150		W
	47		160			200		W	150		W	150		W
	48		180	215		210	215	W	225	215	W	225	210	W

Index to Property in Lincoln Park ~~Addition~~ City of San Diego, California.

The Last Name Given is the One to Whom Property is Assessed

The Last Value Given is the Assessed Value for the Present Year.

NAME OF OWNER, At Noon on First Day in January, 1911.	NAME OF OWNER, At Noon on First Day in January, 1910	NAME OF OWNER, At Noon on First Day in January, 1909	NAME OF OWNER, At Noon on First Day in January, 1908	MORTGAGES	DESCRIPTION OR BOUNDARY FOR ASSESSMENT	Lot	Block	Value of Real Estate 1908	Value of Improvements 1908	CHECK	Value of Real Estate 1909	Value of Improvements 1909	CHECK	Value of Real Estate 1910	Value of Improvements 1910	CHECK	Value of Real Estate 1911	Value of Improvements 1911	CHECK
		Dean Blake Edward Hayes	Dean Blake		S 40' N 100'	1	18	250			80 195		✓	100 250		✓	100 250		✓
		Edward Hayes Dean Blake	Edward Hayes		N 100' S. 40'	2		200			135 70		✓	170 80		✓	170 80	340 425	✓
Dean Blake S 40 C. E. Moore N 100		Edward Hayes Dean Blake			N 100' S 40'	3		200			165 60		✓	175 75		✓	175 75		✓
		Edward Hayes Dean Blake			N 100' S 0. 40	4		200			180 45		✓	180 70		✓	180 70		✓
	Henry B Wright		H. B. Wright	~~2210~~ 214		5		200	400		225	400	✓	250	400	✓	250	400	✓
	Peter Resberg	Peter Resberg				6		200			225		✓	250		✓	250		✓
	Mary E. Forsyth	Thos. H. Forsyth		~~3592, 3805~~		7		200	550		225	550	✓	250	550	✓	250	550	✓
	Charles Wilders	Geo. J. Smith				8		200			225		✓	250		✓	250		✓
						9		200	375		225	375	✓	250	375	✓	250	370	✓
						10		200			225		✓	250		✓	250		✓
						11		200			225		✓	250		✓	250		✓
						12		200			225		✓	250	25	✓	250	20	✓
			Sarah L. Hotchkiss			13		200	400		225	400	✓	250	400	✓	250	400	✓
						14		200			225		✓	250		✓	250		✓
	L. B. Hooper	M Hall				15		200			225		✓	250		✓	250		✓
	George Sinclair	Geo. Sinclair	A. J. Bramley			16	x	200			225		✓	300		✓	300		✓
			Eddie A. Burger			19		350	50		375	40	✓	375	40	✓	375	30	✓
			Sarah J. Beaman	3732 2787		20		200			250		✓	375		✓	375		✓
E & Jennie Jones			Jane Jones	4507 2143		21		200	360		250	350	✓	275	355	✓	275	350	✓
						22		200			250		✓	275		✓	275		✓
		F C. Halbritter	Fredie C. Halbritter			23		200	450		250	450	✓	275	450	✓	275	450	✓
			A. S. McClimans			24		200			250		✓	275		✓	275		✓
			H. H. Wilcox	2634		25		200	700		250	700	✓	275	700	✓	275	700	✓
						26		200			250		✓	275		✓	275		✓
		J. W. Grigsby	Jennie L. Bundy			27		200	450		250	450	✓	275	450	✓	275	450	✓
						28		200			250		✓	275		✓	275		✓
Nannie Beatty		Minnie Beatty		4325 1981		29		200	E 150 W 175		250	E 150 W 175	✓	275	625	✓	275	620	✓
			Wm H. Barrett	4715		30	x	275	W 300		325	W 300	✓	375		✓	375		✓
			J. L. Little			33		160			200		✓	325		✓	325		✓
			A. A. Diederichsen			34		160			200		✓	300		✓	300		✓
			J. F. Corcoran	834, 1581, 2538		35		160	410		200	410	✓	300	410	✓	300	410	✓
						36		160			200		✓	300		✓	300		✓
						37		160			200		✓	300		✓	300		✓
						38		160			200		✓	300		✓	300		✓
						39		160			200	50	✓	300	50	✓	300	40	✓
						40		160			200		✓	300		✓	300		✓
						41		160			200		✓	300		✓	300		✓
						42		160			200		✓	300		✓	300		✓
						43		160			200		✓	300		✓	300		✓
						44		160			200		✓	300		✓	300		✓
						45		160	375		200	375	✓	300	375	✓	300	370	✓
						46		160			200		✓	300		✓	300		✓
						47		160	N 375 S 250		200	N 375 S 450	✓	300	1075	✓	300	1020	✓
						48		200	S 400		450	S 400	✓	400			400		✓

Index to Property in Lincoln Park ~~Addition~~

City of San Diego, California. Lincoln Park

The Last Name Given is the One to Whom Property is Assessed

The Last Value Given is the Assessed Value for the Present Year.

NAME OF OWNER, At Noon on First Day in January, 1911	NAME OF OWNER, At Noon on First Day in January, 1910	NAME OF OWNER, At Noon on First Day in January, 1909	NAME OF OWNER, At Noon on First Day in January, 1908	MORTGAGES	DESCRIPTION OR BOUNDARY FOR ASSESSMENT	Lot	Block	Value of Real Estate 1908	Value of Improvements 1908	CHECK	Value of Real Estate 1909	Value of Improvements 1909	CHECK	Value of Real Estate 1910	Value of Improvements 1910	CHECK	Value of Real Estate 1911	Value of Improvements 1911	CHECK
	W. B. Gloyd all	S. W. Ruffin S35 W. B. Gloyd N.105 ft- S. W. Ruffin S35 W. B Gloyd N.105 ft-			09 325 09 275	1	19	275			S35 80 N.105' 245 S35 70 N.105' 205	225		375	450		375	450	
	" "					2		250						300			300		
		Mr. M. W. Bross	W. W. Bross	1161, 2885		3		250	300		275	300		300	300		300	300	
		"				4		250			275			300			300		
Mary T Neyensech	Mary W Kraemer		W. S. Neyensch			5		250	375		275	375		300	375		300	370	
"	"					6		250			275			300			300		
	Oscar L. Sewright	M. A. Weaver.	W. C. Woodworth			7		250	525		275	575		300	525		300	520	
	"					8		250			275			300			300		
		Annie Kelly				9		250			275			300			300	300	
		"				10		250			275			300			300		
			Mary A. Roberts			11		250	450		275	450		300	450		300	450	
						12		250			275			300			300		
	Joseph O. Roy	John W. Rhors & J. B. Moffat		1110		13		250	375		275	375		300	375		300	370	
	"	" "				14		250			275			300			300		
	T. H. Steinmeyer	T. H. Steinmeyer				15		250			275			300			300		
	"	"				16	x	250			275			375			375		
			Elizabeth Miller	1871, 1872, 688		19		450	300		500	300		500	300		500	300	
	Sarah J. Dorman		Sarah Dorman			20		300			350			375			375		
	"					21		300			350			350			350		
			W. A. McVean			22		300			350			350			350		
						23		300			350			350			350		
						24		300			350			350			350		
						25		300			350			350			350		
W. J. Mossholder	Jennie A. Mossholder		W. J. Mossholder			26		300			350			350			350		
"	"					27		300	425		350	550		350	550		350	550	
	Edward L. Rambo		E. L. Rambo	2338 818		28		300			350			350			350		
	"					29		300			350			350			350		
	F. C. Halbritter		W. L. Black			30	x	350			400			400			400		
	"		W. A. McVean			33		200			225			375			375		
						34		200			225			300			300		
			Elizabeth W. Graves			35		200	400		225	400		300	400		300	400	
						36		200			225			300			300		
			Caroline E. Bleil	3994 1663		37		200	410		225	410		300	410		300	410	
						38		200			225			300			300		
Catherine Martin	Mrs. J. E. Hayes	Charles W. Howe		1360		39		200	410		225	410		300	410		300	410	
"	"	"				40		200			225			300			300		
	John V. Apablasa	Jennie B. Wilferth		3817 1503		41		200	400		225	400		300	400		300	400	
	"	"				42		200			225			300			300		
	Sarah J. Dorman		Sarah Dorman			43		200			225			300			300		
	"					44		200			225			300			300		
W. E. Neal	Mary W Kraemer	Bartlett Estate Co				45		200	450		225	450		300	450		300	450	
"						46		200			225			300			300		
	Caroline E. Bleil S100 Clarence A Beall N40	Caroline E. Bleil	Caroline E. Bleil		S 100 ft. N 46 ft	160 190	47	200			225			215			215		
														85			85		
																		N ½ 200 S 370	
	Clarence A Beall N40 Caroline E. Bleil S100	"	Clarence A. Beall		N. 40 ft S 100	40 60	48	250	N 200		300	N 200		120 280	N ½ 100		120 280		

The Last Name Given is the One to Whom Property is Assessed

The Last Value Given is the Assessed Value for the Present Year.

NAME OF OWNER, At Noon on First Day in January, 1911	NAME OF OWNER, At Noon on First Day in January, 1910	NAME OF OWNER, At Noon on First Day in January, 1909	NAME OF OWNER, At Noon on First Day in January, 1908	MORTGAGES	DESCRIPTION OR BOUNDARY FOR ASSESSMENT	Lot	Block	Value of Real Estate 1908	Value of Improvements 1908	CHECK	Value of Real Estate 1909	Value of Improvements 1909	CHECK	Value of Real Estate 1910	Value of Improvements 1910	CHECK	Value of Real Estate 1911	Value of Improvements 1911	CHECK
J.A Pomeroy			Frank G. Kiessig		~~W. half of Lots 1 & 2 lying East of the line~~ 20 ft. strip for opening E. A. Hill between Lots 29 & 30 - Blk. 238 - Sand Town - if said 20 line were extended N. 6° W. to Harrison Ave. Ex. part to F. G. Kiessig	1	237	20			40			40			40		
"						2		30			20			20			20		
	L. V. Hoover	Porter & Forbes				2		20			20			20			20		
	"	"				3		45			50			60			60		
	"	"				4		55			60			40			60		
	"	"	F. A. Jennings	ex stock 3478		5		70			75			75			75		
	"	"				6		70			75			75			75		
	S. D. Title Ins. Guar. & Trust Co.	"				7		70			75			75			75		
	Geo. Wahl	"				8		70			75			75			75		
	"		Herman Heacker			9		70			75			75			75		
	"					10		70			75			75			75	500	
	"					11		70			75			75			75		
						12		40			45			45			45		
	San Diego & Cuyamaca Ry Co					1	277	20			25			25			25		
	"					2		45			50			50			50		
	"					3		55			60			60			60		
	"					4		70			75			75			75		
	"		San Diego Cuyamaca & Eastern Ry. Co.	381		5		70			75			75			75		
	"					6		70			75			75			75		
	"					7		70			75			75			75		
	"					8		70			75			75			75		
	"				Less R. of W.	9		70			75			75			75		
		S. D. Realty Trust Co				10		55			60			60			60		
	O'Marr & Medigar	John Mapson			x	11	x	40			45			45			45		
	"	"				12		5			10			10			10		
	"	"				13		20			25			25			25		
	"	"				14		40			45			45			45		
	"	"	George Journeay			15		70			75			75			75		
	"	"				16		70			75			75			75		
	"	"				17		70			75			75			75		
						18		70			75			75			75		
						19		70			75			75			75		
						20		70			75			75			75		
		T. B. Coleman				7	278	70	400		75	400		75	400		75	400	
		K. B. Coleman E 10' Margaret H. Cortelloe W. 15'	F. A. Jennings			8		70			75			75			75		
		Margaret H. Cortelloe			Less R. of W.	9		100	25	E10' W15'	65	75	E10' W15'	65			65		
		"	Margaret Costello	578		10		100			110			110			110		
		"				11		100	50		110	50		110	50		110	50	
	Helen S. Bowdish		Mrs. F. Thoroughman	3130	Less R. of W.	12		100			110			110			110		
	"		Mrs. S. Conagahn			13		100			110			110			110		
			Charles H. Rodd	3878 1563		14		100			110			110			110		
					Less R. of W.	15		100	20		110	20		110	20		110	20	
					Less R. of W.	16		100			110			110			110		
			Robert C. Yeargin	1318 & 1312		17		10.06	150		110	150		100	200		100	200	
						18		80			90			75			75		
						19		70			80			60			60		
						20		70			80			75			75		
					N. 140 ft of unnumbered	Lot (Blk)	E. of Blk 45 Sherman's Add				60			60			60		
					S. 50 ft of N. 140 ft of	"	" E " 46 " "				40			40			40		
					N. 140 " "	"	" E " 63 " "				80			80			80		
					S. 140 " "	"	" E " 63 " "				90			90			90		

Add'l - Jennings 1910

Bartlett Est Co

J. E. Bradley

Bartlett Est Co

"

"

Index to Property in Parish & Loomis Subd of W½ of S.E¼ P.L. 1149. ~~Addition~~

City of San Diego, California. Parish & Loomis Sub. 226

The Last Name Given is the One to Whom Property is Assessed

The Last Value Given is the Assessed Value for the Present Year.

NAME OF OWNER, At Noon on First Day in January, 1911	NAME OF OWNER, At Noon on First Day in January, 1910	NAME OF OWNER, At Noon on First Day in January, 1909	NAME OF OWNER, At Noon on First Day in January, 1908	MORTGAGES	DESCRIPTION OR BOUNDARY FOR ASSESSMENT	Lot	Block	Value of Real Estate 1908	Value of Improvements 1908	CHECK	Value of Real Estate 1909	Value of Improvements 1909	CHECK	Value of Real Estate 1910	Value of Improvements 1910	CHECK	Value of Real Estate 1911	Value of Improvements 1911	CHECK
Lawrence J. Cruise		Lawrence J. Cruise	Mrs. Lute Bauman			1	35	150			700			250			250		
"		"				2		90			150			150			150		
"			C.A. Brown Est.			3		90			150			150			150		
"						4		90			150			150			150		
Amanda M. Thow.	Amanda Thow		Mrs. Amanda M. Thow.			5		90			150			150			150		
						6		90	50		150	50		150	50		150	50	
			Mrs. Anna Sullivan			7		90			150			150			150		
						8		90			150			150	25		150	25	
						9		90			150			150			150		
Florence N. Jones			J.A. & Annie J. Peterson			10		90			150			150			150		
"			Florence N. Jones			11		90			150			150			150		
"						12		140			700			225			225		
	James H. Quinn Frank Lehner	J. H. Quinn	Edward Silvin			13		35	75		60	75		100	75		100	70	
	"					14		35			60			75			75		
			Oscar Lehner			15		35			60			60			60		
						16		35			60			60			60		
						17		35			60			60			60		
						18		35			60			60			60		
R. J. Bittick	Fred & Wilhelmina Krueger Joseph L. Graves		Marke P. Mossholder			19		35	125		60	125		75	125		75	120	
	"	J. L. Graves				20		35			60	125		100	130		100	130	
		"				21		35			60			100			100		
Hascon P. Brunn		C. P. Brown				22		35			60			125			125		
"		"				23		35			65			140			140		
		Ed. Fletcher	Fletcher Salmons Investment Co.			24		50			80			80			80		
		"				25		160			700			200			200		
		Lucia P. Woods N50'	Mrs. L.P. Woods		N 40 ft N 50 ft of $100'	09 50 300 170 09 65 330 195 09 375 09 475		200			1200 300 1500			1200 300 1500	850		1200 300 1500	S 600	
		C.B. Heaver Oldfield N50' of S 100' of M. Frances Oldfield N50' of S 100' of Lucia J. Woods N50'	Fletcher Salmons Investment Co.			26		250	N 510		1200 300 1500			1200 300 1500	Mid 500		1200 300 1500	M 600	
		C.B. Heaver Oldfield N50' of S 100' of M. Frances Oldfield N50' of S 100' of Lucia J. Woods N50'				27		250			1200 300 1500			1200 300 1500	N50' 500		1200 300 1500	N 500	
		C.B. Heaver Oldfield N50' of S 100' of M. Frances Oldfield N50' of S 100' of Lucia J. Woods N50'				28		300	M 250		1200 300 1500			1200 300 1500	N50' 500		1200 300 1500	N 500	
		C.B. Heaver Oldfield N50' of S 100' of M. Frances Oldfield N50' of S 100' of Lucia J. Woods N50'				29		400	S 650		1200 300 1500			1200 300 1500			1200 300 1500		
Geo H. Harrison Boucher Jr Law Book Co N 1/2 " Boucher Jr Law Book Co		San Trust + Sav Bank			35 ft	30		200			400			350			350		
		"				31		175			750			250			250		
		"				32		175	300		750			250	1400		250	1400	
						33		175			750	1400		250			250		
			Herman Mozer			34		275			450			400			400		
			William George Daniels	4493 1856		35		35	75		60	75		130	75		130	310	
						36		35			60			120			120		
			Frank Bruschi			37		35			60			100			100		
						38		35			60			75			75		
F. Willy		Frank Willy + Smith A.				39		35			60			60			60		
"		"				40		35			60			60			60		
			Mrs. Mary E. Dickenson est.			41		35	20		60	20		60	20		60	20	
			Mrs. C.W. Dore			42		35			60			60	50		60	80	
George L. Bunnell		G. L. Bunnell				43		35	10		60	50		75			75		
"		"				44		35			75			80			80		
						45		35			80			100			100		
		Ed. Fletcher et al N. 10 ft	Mrs. L.P. Woods		S. 10 ft	75 95 25 alley between S. line of lot 30 and N. line of lot 24 & 29		190											

Index to Property in Parish & Loomis Subd of N½ of SE¼ Pt. 1149 ~~Addition~~

City of San Diego, California. Parish & Loomis Sub

The Last Name Given is the One to Whom Property is Assessed

The Last Value Given is the Assessed Value for the Present Year.

NAME OF OWNER, At Noon on First Day in January, 1911	NAME OF OWNER, At Noon on First Day in January, 1910	NAME OF OWNER, At Noon on First Day in January, 1909	NAME OF OWNER, At Noon on First Day in January, 1908	MORTGAGES	DESCRIPTION OR BOUNDARY FOR ASSESSMENT	Lot	Block	Value of Real Estate 1908	Value of Improvements 1908	CHECK	Value of Real Estate 1909	Value of Improvements 1909	CHECK	Value of Real Estate 1910	Value of Improvements 1910	CHECK	Value of Real Estate 1911	Value of Improvements 1911	CHECK
Harriette M. Shaw		John C. Shaw	John E. Shaw	~~4259~~ 3043		1	36	120	115		200	110		200	110		200	110	
"		"				2		90			125			125			125		
						3		60			100			100			100		
						4		60			100			100			100		
			E. W. Loring			5		60			100			100			100		
						6		60			100			100			100		
						7		60			100			100			100		
						8		60			100			100			100		
			Oscar Swanson	~~547~~		9		60			100	30		100	30		100	30	
						10		60	10		100	10		100			100		
		Selma Swarstad	O. Swarstad			11		60	40		100	40		125	40		125	40	
		"				12		90			175			175			175		
			E. W. Loring			13		35	20		50	20		70	20		70	20	
		Mabel C. Rich				14		35			50			50			50		
		"				15		35			50			50			50		
Francis Parker	Wm F. Johnson	William F. Johnson	A. E. Lane			16		35			50			50			50		
"	"	"				17		35			50			60			60		
"	"	"				18		35			50			70			70		
						19		35	20		50	20		70	20		70	20	
H. W. Wilcox		W. J. Munger				20		35	25		75	25		100	25		100	20	
"		"				21		35			75			100			100		
		E. P. Hammack	H. W. Wilcox	4204 1864		22		35			75	75		125	75		125	110	
		"				23		35			95			140			140		
						24		400			500			550			550		
			Mrs. Annie V. Lee			25		300	10		400	10		450	10		450	10	
			Mary E. Hamilton			26		300			400			450			450		
			Amelia Rush Est 1911			27		300			400			450			450		
						28		300			400			450			450		
						29		300			400			450			450		
		E. B. Weaver	Clarence T. Brown			30		300			400			450			450		
		"				31		300			400			450			450		
		"	Clarence T. Brown		S½	32		300			400			450			450		
		Philip N. Goldstein	Philip N. Goldstein		N½	33		300			200			225			275		
		"	Philip Goldstein								200			225			275		
		"				34		325			400			450			450		
Mary H. Wellman	Agnes G Henderson	Nancy G. Henderson				35		350			500			525			525		
"						36		35			75			110			110		
						37		35			75			110			110		
			Anna C. Sandin			38		35	20		75	20		110	20		110	50	
						39		35			75			110			110		
L S Green	Nicholas Glenn	N. Glenn				40		35			75			100			100		
"	"	"				41		35			60			75			75		
"	"	"				42		35			60			60			60		
						43		35			60			60			60		
						44		35			60			60			60		
SD Realty & Trust Co	M L Ward and ½ M L Ward und ½	M. L. Ward				45		35			60			60	30		60		
"	M L Ward ec.	" "	M. L. Ward			46		35			60			60			60		

Index to Property in Parish & Loomis Subd of W½ of S E¼ of L 1149 ~~Addition~~

City of San Diego, California. Parish & Loomis Sub

228

The Last Name Given is the One to Whom Property is Assessed

NAME OF OWNER, At Noon on First Day in January, 1911	NAME OF OWNER, At Noon on First Day in January, 1910	NAME OF OWNER, At Noon on First Day in January, 1909	NAME OF OWNER, At Noon on First Day in January, 1908	MORTGAGES
	A. W. Kleinsmid	A. W. Kleinsmid Est	Est. of C. A. Kleinsmid	
	"	"		
			O. A. Carlson	~~3397~~
	R. T. Roberts	R. T. Roberts		
	Elizabeth "Suter	Elizabeth "Suter	Theodosia "D. Conner	~~4380~~ 2710
	"	"		
			Dominick Judd	
			Quon Wing	
			Mrs. Healthy A. Buchner	
		E. Winsby		
		"		
		W. M. Crouse		
		George H. Marsh		
	L. F. Hollington & Ella A. Kimball		Wm Hollington est.	
		Jos. Murzell	J. Hurtzell	
			William B. Gross	
Horace M Carlton	A M Carlton	South Western Investment Co.	Chas. F. O'Reall	3044
"				
Michael Kew	Edward R Burke	George J. Bach		
Fred R Burnham	"	"		
G. S. Carr Leo	George S Carr	"		
"	"	"		
	Ada Hoyt Kessler	A. J. Stephens		
	"	"		
		H. J. Threlkeld		2560
		"		
		Saml N. Montgomery	J. W. Gilmore	E 40 ft ~~3863, 4873~~ E 40 ft 1549 W 100 ft ~~855~~ W 100 ft E 40 ft ~~3863, 4873~~ E 40 ft 1549
		"		
			Joseph Davies	
	L. F. Hollington	Wm Hollington Est		
			D. F. Miller	
	F. P. Carpenter	F. P. Carpenter		
	"	"		
	L. Hollington & Ella A. Kimball		Wm Hollington est.	
		Mabel C. Rich		
		"		

The Last Value Given is the Assessed Value for the Present Year.

DESCRIPTION OR BOUNDARY FOR ASSESSMENT	Lot	Block	Value of Real Estate 1908	Value of Improvements 1908	CHECK	Value of Real Estate 1909	Value of Improvements 1909	CHECK	Value of Real Estate 1910	Value of Improvements 1910	CHECK	Value of Real Estate 1911	Value of Improvements 1911	CHECK
	1	37	85			100		W	125		W	125		W
	2		50			80		W	100		W	100		W
	3		50	125		80	125	W	90	125	W	90	210	W
	4		50			75		W	90		W	90		W
	5		50			75		W	80		W	80		W
	6		50			75		W	80		W	80		W
	7		50			75	125	W	75	125	W	75	120	W
	8		50			75		W	75		W	75		W
	9		50			75		W	75		W	75		W
	10		50			75		W	75		W	75		W
	11		50	150		75	150	W	75	150	W	75	150	W
	12		50			75		W	100		W	100		W
	13		35			60		W	60		W	60		W
	14		35			60		W	60		W	60		W
	15		35			60		W	60		W	60		W
	16		35			60		W	75		W	75		W
	17		35			60		W	75		W	75		W
	18		35			75		W	80		W	80		W
	19		35			75		W	80		W	80		W
	20		50			80		W	100		W	100		W
	21		60			100		W	100		W	100		W
	22		85			110		W	125		W	125		W
	23		95			175		W	150		W	150		W
	24		400			500		W	550		W	550	1000	W
	25		300			400		W	450		W	450		W
	26		300			400		W	450		W	450		W
	27		300			400		W	450		W	450		W
	28		300			400		W	450		W	450		W
	29		300			400		W	450		W	450		W
	30		300			400		W	450		W	450		W
	31		300			400		W	450		W	450		W
	32		300	200		400	200	W	450	225	W	450	230	W
	33		300			400		W	450		W	450		W
	34		300	200		400	W. 200	W	450	500	W	450	500	W
	35		400			500	E 250	W	525		W	525		W
	36		95	15		175	15	W	130	15	W	130	20	W
	37		85			170		W	120		W	120		W
	38		60			170		W	120		W	120		W
	39		50			100		W	100		W	100		W
	40		35			60		W	60		W	60		W
	41		35			60		W	60		W	60		W
	42		35			60		W	60		W	60		W
	43		35			60		W	60		W	60		W
	44		35			60		W	60		W	60		W
	45		35			50		W	50		W	50		W
	46		35			50		W	50		W	50		W

Index to Property in Parish & Loomis Subd of W½ of SE¼ R.L. 1149, Addition

City of San Diego, California. Parish & Loomis Sub

The Last Name Given is the One to Whom Property is Assessed

NAME OF OWNER, At Noon on First Day in January, 1911	NAME OF OWNER, At Noon on First Day in January, 1910	NAME OF OWNER, At Noon on First Day in January, 1909	NAME OF OWNER, At Noon on First Day in January, 1908	MORTGAGES	DESCRIPTION OR BOUNDARY FOR ASSESSMENT	Lot	Block	Value of Real Estate 1908	Value of Improvements 1908	CHECK	Value of Real Estate 1909	Value of Improvements 1909	CHECK	Value of Real Estate 1910	Value of Improvements 1910	CHECK	Value of Real Estate 1911	Value of Improvements 1911	CHECK
	C. E. Harney	George Goodwin				1	38	35			60			60			60		
	"	"				2		35			60			60			60		
	"	"				3		35			60			60			60		
	"	"				4		35			60			60			60		
	Mary Mundelius	Mary Mundelius				5		60			75			75			75		
Walter H. Whitney						30		300			500			500			500		
J. E. Steer						31		200			400			400			400		
"			J. E. Steer			32		200			400			400			400		
J. E. Steer						33		200			400			400			400		
						34		300			500			500			500		
	Daisy M. Pollock	Daisy R. Pollock	H. K. Pollock			35		125			250			275			275		
			J. C. Donahue			36		125			250			250			250		
						37		125			250			250			250		
	Frederick N. Juttle		F. N. Juttle			38		100			200			200	125		200	200	
	"					39		85			150			150			150		
	Frank Martini	Frank. Martin				40		60			100			100			100		
	"	"	Frank Martini			41		50			90			90			90		
C. C. Free	Mrs. J. C. Free	C. C. Free				42		35			75	50		75	50		75	50	
"	"	"				43		35			60			60			60		
			Thomas Symons			44		35			60			60			60		
						45		35			60			60			60		

Index to Property in [illegible] ~~Addition~~ [illegible]

The Last Name Given is the One to Whom Property is Assessed

NAME OF OWNER, At Noon on First Day in January, 1911	NAME OF OWNER, At Noon on First Day in January, 1910	NAME OF OWNER, At Noon on First Day in January, 1909	NAME OF OWNER, At Noon on First Day in January, 1908	MORTGAGES