

# Resolutions-Book #16

STREETS

AWARD OF CONTRACT

|   |             |   |             |
|---|-------------|---|-------------|
| A. App. Dia. Assess Dist grade  | 14<br>8776  | John Engebretsen grade 17th. st.              | 16<br>8785  |
| Alley, close: Block 7 Frary Hgts  | 28<br>8818  | " " " 29th "                                  | 16<br>8786  |
| Adams st. extension of main   | 20<br>8809  | Herbert, O'Neil, Wight, Frary grade Dale st.  | 16<br>8787  |
| Alpha " " " "   | 20<br>8839  | J. E. Blouse grade Hank st.                   | 52<br>8867  |
| Ash st. Engr. Assess Dist grade   | 112<br>8960 | Barber Paving Co. - pave "J" St.              | 83<br>8926  |
| A st. Engr. report S/b. 2nd to 3rd sts.                                 | 137<br>9040 | Fairchild-G. W. Co. pave Ninth st.            | 85<br>8928  |
| Alley, Blk 42 Norton's Add. Engr. diag. imp.                            | 189<br>9110 | J. E. Blouse - grade Newport Ave.             | 143<br>9068 |
| Albatross st - close -  | 195<br>9139 | " " " Narragansett "                          | 145<br>9069 |
| Alley Blk 3, Nutt's Add - Int - grade                                   | 219<br>9198 | " " " De Foe St.                              | 147<br>9070 |
| Albatross st. Res. Int. Close   | 223<br>9201 | " " " Bacon "                                 | 149<br>9071 |
| Alley Blk. 443, Seaman's Sub. - close                                   | 224<br>9202 | " " " Cable "                                 | 150<br>9072 |
| A st. Ext. time grade   | 275<br>9311 | " " " Saratoga Ave.                           | 152<br>9073 |
| Alabama <sup>Engr. ass. assess</sup> st. - pave - El Capon Ave to Adams | 276<br>9316 | " " " Del Mar "                               | 154<br>9074 |
| Alley Blk 8, Blair's Highland Add. Engr. desc lan                       | 276<br>9320 | " " " Santa Cruz "                            | 156<br>9075 |
| Ash st. Engr. est. cw yards excav. & emb.                               | 277<br>9321 | " " " Santa Monica "                          | 157<br>9076 |
| Alley Blk 277, Land & Town Add. Engr. survey                            | 307<br>9377 | " " " Cape May "                              | 159<br>9077 |
| A st. Res. Int. S/b.  | 314<br>9401 | " " " Bermuda "                               | 161<br>9078 |
| Alley Blk 8, Blair's Hight. Add. Res. Int. Close                        | 315<br>9402 | " " " Del Monte "                             | 163<br>9079 |
| Arctic & E. drainage system to Bay. Engr. plans                         | 323<br>9418 | " " " Pacific "                               | 165<br>9080 |
| Alley Blk 3, Nutt's Add. - grade  | 330<br>9442 | " " " Niagara "                               | 166<br>9081 |
| Alabama st. Res. Int. grade & pave                                      | 353<br>9470 | " " " Pescadero "                             | 168<br>9082 |
| Arizona st. extend main   | 369<br>9504 | " " " Georgia St.                             | 178<br>9098 |
| Alley in Blk 443, Seaman's Sub. O/W. Ave                                | 378<br>9514 | " " " Louisiana "                             | 179<br>9099 |
| A st. Ext. time Olaf Nelson - grade                                     | 383<br>9537 | " " " Indiana st.                             | 312<br>9399 |
| Alley Blk 3 - Nutt's Add. Alfa. grade - Olaf Nelson                     | 386<br>9546 | Olaf Nelson - S/b. - Second st.               | 356<br>9472 |
| Ash st. O/W. grade  | 393<br>9551 | " " " Lincoln Ave.                            | 357<br>9473 |
|   |             | John Engebretsen, Grade Ivy st.               | 370<br>9509 |
|   |             | Fairchild-Gilmore - W. Co. pave Union st.     | 372<br>9510 |
|   |             | John Engebretsen - Grade Mississippi          | 384<br>9545 |
|   |             | Olaf Nelson - Grade alley Blk 3 - Nutt's Add. | 386<br>9546 |

MISCELLANEOUS

MISCELLANEOUS

|  |      |
|--|------|
| Auto Tire Erect elec. sign                           | 8782 |
| Alkire S. E. auto stand                              | 8819 |
| Albert Abraham free license cards                    | 8819 |
| Ammon A. restaurant liquor license                   | 8821 |
| Abbott C. T. maintain sign                           | 8851 |
| Attorney, Deputy City - incur expense trip           | 8853 |
| Andert, Chas. J. lunch stand                         | 8869 |
| Attorney - Cost Abstract Co search City property     | 8917 |
| Abstract - cost of search City property              | 8917 |
| Auditor - issue licenses                             | 8925 |
| Adams, J. H. & Co. sale of bonds                     | 8956 |
| Auditor - issue licenses                             | 8965 |
| Adams, D. K. official delegate to Chicago            | 8973 |
| Auditor - free license James M. Hickman              | 8991 |
| Alaska Coal Fields - Atty. prepare Res. pass laws    | 8996 |
| Attorney - Res. Congress pass laws Alaska & F.       | 8996 |
| " ascertain from War Dept - dirt in Bay              | 8997 |
| " Prepare papers light " 6" st - 6th to 3rd          | 9001 |
| " " " " 4th st - B to D sts                          | 9003 |
| " " " " 8th st - 8th to Calif                        | 9005 |
| " " " " 5th st - B to C sts                          | 9007 |
| " " " " 6th st - F to G sts                          | 9009 |
| " " " " 6th st - G to I "                            | 9011 |
| Alley Blk 443 Seaman's sub. Engr. - Close            | 9018 |
| Attorney - Opinion various rights of City or Council | 9019 |
| " Prepare papers light 4th st - E to F sts           | 9021 |
| " " " " 7th st - D to F sts                          | 9024 |
| Auctioneer License - M. M. Fillmore                  | 9031 |
| Attorney opinion - railroads - spur tracks           | 9041 |
| " prep. Ord. app. M. J. M. C. Attorney - Deplux      | 9042 |
| Auditor - issue various licenses                     | 9045 |
| Auction sale - personal property                     | 9047 |
| Auditor - issue licenses                             | 9049 |
| Attorney - prepare Res. Natl. Imp. & Garbage Com.    | 9056 |
| Auditor - issue licenses                             | 9061 |
| Attorney - prep. Ord. - Bacon to Chicago             | 9064 |
| " " report in re. charges against Capt & Chief       | 9111 |
| " defend all suits to quiet title                    | 9112 |
| Auditor - issue licenses                             | 9114 |
| Alexander, F. M. - free license                      | 9114 |
| Attorney - defend suit of M. A. Strongquist          | 9117 |
| Auditor - issue licenses                             | 9132 |

|  |      |
|--|------|
| Auditor - issue licenses                                 | 9138 |
| Adams, D. K. - Leave of absence                          | 9143 |
| Auditor - issue licenses                                 | 9138 |
| " " "  | 9161 |
| Alvarado, G. A. building permit                          | 9180 |
| Almgren Louis Jr. trip to Fire Chiefs Conv.              | 9183 |
| Auditor - issue licenses                                 | 9196 |
| Arnold, L. H. permit install steam boiler                | 9236 |
| Auditor - issue licenses                                 | 9269 |
| " " "  | 9278 |
| Anderson, Fred - permit build wall                       | 9299 |
| Auditor - issue licenses                                 | 9309 |
| Allen, C. L. transfer stand                              | 9309 |
| Auditor - issue licenses                                 | 9315 |
| " " "  | 9346 |
| Andrews, Judge - delegate to Santa Barbara               | 9355 |
| Attorney address letters - violation Garbage Ord.        | 9361 |
| " defend pro. bro by Geo. Puterbaugh                     | 9376 |
| Auditor - issue licenses                                 | 9389 |
| " " "  | 9393 |
| Ayers & Stevenson - permit install sign                  | 9395 |
| " " " " " "  | 9408 |
| Auction permit - Dodge & McLean                          | 9410 |
| Auditor issue various licenses                           | 9456 |
| " " " " " "  | 9486 |
| " " " " " "  | 9493 |
| " " " " " "  | 9505 |
| Annual report Com. of League City Munic. purch 20 copies | 9518 |
| Auditor - issue various licenses                         | 9528 |
| Adams, D. K. confer with Bd Sups redistricting           | 9534 |
| Anderson Bros. - building permit                         | 9542 |

## STREETS

Brant st. Spruce to Horton's add.  
 Broadway. Assess. Dist. change grade  
 " Disct. " " grade  
 Bacon st. Grade + Pav.  
 Bermuda ave. Res. O/W. grade Pav.  
 Brookes st. Engr. Assess. Dist. close  
 B. St. Engr. prep. plans to pave  
 " " " desc. Assess. Dist. "  
 Bacon St. award of contract - grade  
 Bermuda ave. " " "  
 Bacon St. approving award of contract  
 Bermuda ave. " " "  
 Brant st. Engr. desc. Assess. Dist.  
 Brant st. Res. O/W. close  
 B. St. Engr. diag. property affected by  
 B. St. approv. diag. Assess. Dist. pave  
 B. St. extend time pave  
 Brookes Ave. Res. Int. Close portion  
 Dorden st. - extend 2" main  
 Brant st. Res. Int. - grade  
 B. St. 6 day extension grading  
 B. St. remove fences  
 B. St. extend main  
 Banerjee & B. Sts, fire hydrant  
 Broadway st. - change grade  
 Buena Drive, Engr. elev. establ. grade  
 Bacon st. Repeat. Res. Int. 8637, grade  
 " " Engr. Est. Cost & assess. dist. pave  
 B. St. Culvert under bridge. Engr. plans etc.  
 B. St. bet. 26<sup>th</sup> & 27<sup>th</sup> water hydrant  
 Bacon st. Res. Int. grade + pave  
 Bush st. extend main  
 B. St. approv. diag. assess. Dist. grade 6<sup>th</sup> to 8<sup>th</sup>  
 Brookes Ave. O/W. Close  
 Brant st. O/W. grade

## MISCELLANEOUS

|      |  |      |
|------|--|------|
| 4    | Burnell, Barker remove sign                                      | 17   |
| 8764 |  | 8792 |
| 19   | Betiero a. J. fiddle patent garter                               | 29   |
| 8804 |  | 8811 |
| 30   | Bailey Howard remove trees                                       | 49   |
| 8824 |  | 8847 |
| 66   | Building Inspector inspect stands                                | 49   |
| 8884 |  | 8852 |
| 74   | Burnell C. E. app. ap. patrolman                                 | 50   |
| 8888 |  | 8858 |
| 131  | Bliefuss C. H. " " "   | 50   |
| 9016 |  | 8858 |
| 137  | Building Inspector issue permit                                  | 53   |
| 9043 |  | 8868 |
| 138  | Bacon, John L. investigate garbage Los Angeles                   | 76   |
| 9044 |  | 8895 |
| 149  | Blasting - P. Lamadrid   | 78   |
| 9071 |  | 8903 |
| 161  | Bid - S. D. Elec. Railway Co (accepted)                          | 78   |
| 9078 |  | 8904 |
| 171  | Building Inspector - Refund to C. F. N. Rapp                     | 79   |
| 9086 |  | 8905 |
| 175  | Belcher, J. J. app't. member Park Board                          | 81   |
| 9093 |  | 8913 |
| 190  | Blochman, L. A. " " Cemetery Comm.                               | 81   |
| 9113 |  | 8914 |
| 187  | Barber Asphalt Paving Co - pave J St                             | 84   |
| 9105 |  | 8927 |
| 195  | Building Inspector - return fees (ground-breaking)               | 109  |
| 9141 |  | 8948 |
| 210  | Bonds - sale of to J. N. Adams & Co.                             | 111  |
| 9163 |  | 8956 |
| 213  | Building Insp. house move's license CH Tray                      | 113  |
| 9172 |  | 8964 |
| 225  | Belcourt Hotel - runner license                                  | 113  |
| 9203 |  | 8965 |
| 236  | Building Insp. special permit Wayne & Frost                      | 113  |
| 9238 |  | 8966 |
| 259  | Boone, L. L. permit remove trees                                 | 114  |
| 9282 |  | 8969 |
| 272  | Brown, Charles - Denying appeal                                  | 125  |
| 9294 |  | 8988 |
| 274  | Bacon, John L. emp. Consult. Eng.                                | 126  |
| 9303 |  | 8991 |
| 292  | Bay, - dumping dirt. Atty - War Dept.                            | 127  |
| 9344 |  | 8997 |
| 294  | Berger's Grill - electric sign                                   | 127  |
| 9358 |  | 8999 |
| 302  | Bay - Attorney's opinion - tide lands, wharf fram <sup>etc</sup> | 132  |
| 9371 |  | 9019 |
| 308  | Bowers, Clarence W. member Bd. Cem'ty. Com.                      | 137  |
| 9387 |  | 9039 |
| 326  | Bossila, Elias, free license                                     | 139  |
| 9430 |  | 9049 |
| 328  | Butler, Tobias, renewal free license                             | 139  |
| 9437 |  | 9049 |
| 342  | Blasting - J. Frank Over   | 140  |
| 9457 |  | 9053 |
| 343  | Building Insp. permit to b. F. Francisco                         | 140  |
| 9459 |  | 9054 |
| 344  | Bacon, John L. - trip to Seattle                                 | 140  |
| 9466 |  | 9055 |
| 366  | Bonds - Water Imp. & Garbage - Atty. Res.                        | 141  |
| 9491 |  | 9056 |
| 367  | Blasting - J. E. Johnston  | 141  |
| 9496 |  | 9058 |
| 376  | Building Insp. - permit to W. E. Rice                            | 142  |
| 9512 |  | 9063 |
| 395  | Bacon, John L. atty. prep. Ord. trip to Chgo.                    | 142  |
| 9513 |  | 9064 |
|      | Building Insp. - permit to repair building                       | 191  |
|      | " " " " erect tent   | 9118 |
|      |  | 191  |
|      | Bowden, Ted, hack stand  | 9122 |
|      |  | 210  |
|      | Becker & Stonesifer - retail liquor license                      | 9161 |
|      |  | 212  |
|      | Bona-fide meal - definition                                      | 9170 |
|      |  | 214  |
|      | Building Insp. - permit to repair building                       | 9176 |
|      |  | 215  |
|      | Bauman, Wm retail liquor license                                 | 9180 |
|      |  | 216  |
|      |  | 9190 |

MISCELLANEOUS

MISCELLANEOUS

H.  
217

|  |      |
|--|------|
| Bills, I. S. licence peddling                            | 9196 |
| Bond, S. D. Gas & E. Co. Light 6th St.                   | 233  |
| Broad, John. fruit & veg. license                        | 9211 |
| Building Insp. permit to N. Pignot                       | 234  |
| " " " " N. J. McCon                                      | 9222 |
| Barstow Hotel - install. distillate tank                 | 235  |
| Bouchard, A. S. permit remove tree                       | 9231 |
| Bradley, W. N. grade State St. (L. Jones)                | 235  |
| Blasting Permit - John W. Wilson                         | 9232 |
| " " " " J. A. McCallan                                   | 254  |
| Building Insp. - permit Citrus Soap Co.                  | 9264 |
| Building Ordinance - Committee                           | 255  |
| Bacon John T. app. com. Building Ord.                    | 9272 |
| Bennet, R. P. auto stand                                 | 256  |
| Brown, L. N. transfer stand                              | 9279 |
| Blue prints from Block Maps by Engr.                     | 273  |
| Brilliant's, Inc. electric sign                          | 9298 |
| Bonds Linda Vista Dr. Dist. - compromise                 | 274  |
| Burnap Rooming House - elec. sign                        | 9304 |
| Building Insp. - permit to Walter S. Keller              | 275  |
| Blasting permit - S. D. Gas & Elec. Co.                  | 9313 |
| Bridge culvert 28th & B. E. Ind. at Palmdale             | 275  |
| Brenton, R. G. - retail liquor license                   | 9314 |
| Building permit Independent Sash & Door Co.              | 275  |
| Banta, Abel & Son, free license                          | 9315 |
| Bridge - 7th & E. return cut. checks                     | 292  |
| Banner, Our Lady of Angels Cath. Church                  | 9346 |
| Bailey, Mrs. Maude, free license                         | 193  |
| Bridge - Georgia st. Engr. report.                       | 9351 |
| Building Insp. issue permit G. R. Horton                 | 293  |
| Bridge - 7th & E. authorizes Council enter into contract | 9352 |
| Brinton, Lewis, compensation as Com. open to             | 309  |
| Building Insp. issue permit to K. Schifferle             | 9392 |
| Brodersen, Jacob, free license                           | 310  |
| Burke, Byron, - 2nd Class fireman                        | 9395 |
| Bridge - Georgia st. Eng. prep. plans repair             | 311  |
| Building Insp. - permit to Anderson Bros.                | 9396 |

217  
9196  
233  
9211  
234  
9222  
235  
9231  
235  
9232  
254  
9264  
255  
9272  
256  
9279  
273  
9298  
274  
9304  
275  
9313  
275  
9314  
275  
9315  
292  
9346  
193  
9351  
293  
9352  
309  
9392  
310  
9395  
311  
9396  
321  
9411  
322  
9413  
322  
9414  
325  
9423  
325  
9426  
328  
9427  
343  
9464  
366  
9493  
368  
9500  
369  
9502  
370  
9507  
379  
9516  
380  
9520  
381  
9528  
382  
9531  
383  
9532  
384  
9542



## STREETS

Crosby st. Extension time grade  
 C. st. Int. change grade  
 Campus Ave. grant 30 das. ext. S/C.  
 Cable st. - O/W. Grade and pave  
 Cape May Ave O/W " " "  
 Courie st. O/W. close portion  
 C. st. Engr. Assess. Dist light - 6<sup>th</sup> to 3<sup>rd</sup>  
 C. st. atty - papers " " " "  
 Cable St. award of contract - grade  
 Cape May Ave. " " "  
 Cable St. approving award of contract  
 Cape May Ave. " " "  
 C. st. - assessment exp of damages changing grade  
 Congress st. extend 2" main  
 Crosby st. extension of time - grade  
 Connecticut st. Engr. elev. estab. grade  
 Center st. extension time S/C.  
 C. st. Lighting 6<sup>th</sup> to 3<sup>rd</sup>  
 Columbia st. Res. Int. S/C.  
 C. st. temporarily close - Police, Aerial Nav. Co.  
 Cape May Ave. - extend main  
 Columbia st. Engr. app. diag. <sup>pave</sup> Assess. Dist.  
 Colima st. extend main  
 Columbia st. Repeat Res 9339 S/C.  
 Capps st. - grade  
 Campus Ave. Repeat. Res. 9257, ch. grade  
 C. st. Change grade. 26<sup>th</sup> to 30<sup>th</sup> Hearing  
 C. ave st. - change grade

20  
 8810  
 41  
 8843  
 55  
 8876  
 104  
 8942  
 106  
 8943  
 108  
 8945  
 127  
 9000  
 128  
 9001  
 150  
 9072  
 159  
 9077  
 172  
 9087  
 175  
 9092  
 205  
 9151  
 209  
 9159  
 215  
 9179  
 216  
 9182  
 240  
 9250  
 264  
 9286  
 288  
 9339  
 292  
 9345  
 296  
 9362  
 306  
 9374  
 322  
 9412  
 329  
 9439  
 340  
 9448  
 364  
 9482  
 382  
 9530  
 391  
 9550

## MISCELLANEOUS

City Atty. Ord. appropriating money etc.  
 Croghan H. A. app. Member Bd. Cem. Co.  
 Chase H. W. peddle stick - fins  
 Confetti Throwing?  
 Christine Tract. adopting map of  
 Celebration Comm. erect grand stands  
 Calif. Iron Works, contract iron fittings  
 Claufelter Ed C. app. of patrolman  
 Churchman S. W. " " "  
 Cassabaum Mrs Ellen free license  
 Carpenter Mrs. E. free license  
 Cemetery Commission - L. A. Blochman member  
 Carter, F. I. balcony building 5th & Union  
 Cruise & Wachob - retail liquor license  
 Calif. Iron Wks. - Hearing lease of tide lands  
 Cemetery Com. Clarence W. Bowers - member  
 Carter Construction Co. - permit remove tree  
 Clynne, Sydney E. app. time keeper  
 Costel, Peter, rest. liquor license  
 Cornell, J. D. app. Chief Insp. Engineer's Dept.  
 Country Club - social club license  
 Cohen, S. L. peddling furs license  
 Conrad, John, fruit & veg. license  
 Chollas Creek bridge, Engr. plans  
 " " " repair by St. Dept.  
 Clerk - re-adv. for bids grade First st.  
 Leonard, Grant - delegate to Conv. Atlanta  
 Citrus Soap Co. building permit  
 Campbell, John, app. com. building ord.  
 Clerk - submit memo. of all lapsed franchises  
 Glouse, J. E. 45 days ext. grade Georgia st.  
 Campbell, L. S. transfer stand license  
 Criss, Mary, - palmistry license  
 Culbert, under 28<sup>th</sup> B. of India & Kalmia  
 Chadwick, Mounted officer commended  
 Curran, James W. permit play tanjo  
 Corcoran's Sub. J. I. adopt map of Jolla  
 Carlin, John, fruit & veg. license  
 Coles, John E., peanut & popcorn license  
 Crestline Tract 1367, Map adopted  
 Chase, C. A. Information Bureau license  
 Cruz, Rosa, palmistry license

17  
 8791  
 18  
 8801  
 27  
 8819  
 32  
 8832  
 34  
 8836  
 49  
 8848  
 50  
 8857  
 50  
 8858  
 50  
 8858  
 53  
 8869  
 53  
 8869  
 81  
 8914  
 81  
 8916  
 126  
 8992  
 136  
 9030  
 137  
 9039  
 193  
 9129  
 196  
 9144  
 209  
 9156  
 213  
 9174  
 234  
 9224  
 235  
 9227  
 235  
 9227  
 235  
 9228  
 235  
 9229  
 257  
 9280  
 273  
 9301  
 275  
 9313  
 275  
 9314  
 307  
 9378  
 307  
 9386  
 308  
 9389  
 308  
 9389  
 322  
 9413  
 322  
 9415  
 342  
 9454  
 363  
 9480  
 365  
 9486  
 366  
 9493  
 366  
 9494  
 369  
 9505  
 369  
 9505

MISCELLANEOUS

MISCELLANEOUS

|  |      |
|--|------|
| Council auth. enter into contract 17th & 6th bridge      | 370  |
| " " " " " grade Est.                                     | 9507 |
| Commissioners - compensation open 6th st.                | 370  |
| Convention of League Calif Munic. purch 20 copies report | 9508 |
| Leicourel, M. C. auctioneer license                      | 379  |
| Churchill, Royal, transfer stand                         | 9516 |
| Christiansen, Hans, 1st class fireman                    | 380  |
| Gopeland, A. F. 1st class fireman                        | 9518 |
| Carmell, Fred, auto driver, Liv Dept                     | 381  |
| Committee - redistricting precincts                      | 9528 |
| Citrus Soap Co. - steam boiler                           | 381  |
| Council enter in contract staircase L. J. Jelle          | 9528 |
| " " " Olof Nelson grade Est 16th                         | 382  |
|  | 9531 |
|  | 382  |
|  | 9531 |
|  | 382  |
|  | 9531 |
|  | 383  |
|  | 9534 |
|  | 383  |
|  | 9539 |
|  | 384  |
|  | 9543 |
|  | 384  |
|  | 9544 |

## STREETS

## MISCELLANEOUS

|  |                        |   |                        |
|--|------------------------|---|------------------------|
| Date, close Turn to 28th st.                 | <sup>9</sup><br>8769   | Draper - Gould hang elec. sign.   | <sup>15</sup><br>8778  |
| D. Improvement Sigiam ass. Dis. pave         | <sup>14</sup><br>8773  | Day, George auto stand  | <sup>29</sup><br>8819  |
| Dale App. Res. of Award grade                | <sup>16</sup><br>8787  | Dynes Jacob free license decorations                                      | <sup>29</sup><br>8819  |
| Dove st. Eng. assess Dist close portion of   | <sup>20</sup><br>8823  | di Briggs, H liquor license   | <sup>30</sup><br>8829  |
| Del monte Res. O/W. grade & pave             | <sup>64</sup><br>8883  | Drane H. app. sp. policeman   | <sup>50</sup><br>8858  |
| Del Mar grade & Pave Res. O/W.               | <sup>82</sup><br>8887  | Delgado S. F. " "   | <sup>50</sup><br>8858  |
| Dale st Eng. diag. assent grade              | <sup>79</sup><br>8906  | Dow Jos. " "  | <sup>50</sup><br>8858  |
| Dove st. Int. close                          | <sup>91</sup><br>8933  | Davis + Albrecht merry-go-round   | <sup>03</sup><br>8869  |
| De Toe st O/W. Grade and pave                | <sup>102</sup><br>8941 | Davis + Albrecht change of location                                       | <sup>113</sup><br>8965 |
| Dale st. Eng. Assess. Dist. grade            | <sup>112</sup><br>8960 | Dixey, C. W. - free license   | <sup>195</sup><br>9138 |
| Dale st. O/W. close                          | <sup>121</sup><br>8983 | Detroit, Hotel, runner's license  | <sup>210</sup><br>9161 |
| D. st Eng. assess. Dist light 8th to Calif.  | <sup>128</sup><br>9004 | Davis, Sewall, permit to beautify. <sup>alligator</sup> <sup>head</sup>   | <sup>217</sup><br>9194 |
| D. st. Atty. papers light 8th to Calif.      | <sup>128</sup><br>9005 | Dodson, A. E. off. delegate to conv. <sup>Sanita</sup> <sup>Barbara</sup> | <sup>254</sup><br>9261 |
| Dove st. repealing proc. - in re-grade       | <sup>133</sup><br>9026 | Dixon, W. E. free license   | <sup>256</sup><br>9278 |
| " " Permits P/O - grade                      | <sup>136</sup><br>9029 | Dahl, A. C. permit install storage tank                                   | <sup>273</sup><br>9300 |
| De Toe St. Award of contract - grade         | <sup>144</sup><br>9070 | Dondore, C. T. permit remove trees  | <sup>293</sup><br>9350 |
| Del Mar Ave " " " "                          | <sup>154</sup><br>9074 | Denver Hotel - electric sign  | <sup>293</sup><br>9354 |
| Del Monte " " " "                            | <sup>163</sup><br>9079 | Darling, Robt. app. asst. meat Insp.                                      | <sup>296</sup><br>9363 |
| De Toe St. approving Award of Contract       | <sup>171</sup><br>9085 | Dodge + Mc Lain. Permit hold auction sales                                | <sup>321</sup><br>9410 |
| Del Mar Ave. " " " "                         | <sup>173</sup><br>9089 | Davis, S. W. - Pedaler's License  | <sup>322</sup><br>9417 |
| Del Monte ave " " " "                        | <sup>176</sup><br>9094 | Drainage system - Arctic & E. to Bay. Eng. plans                          | <sup>323</sup><br>9418 |
| Dodson St - extend main                      | <sup>194</sup><br>9134 | Dauer, C. R. permit remove tree   | <sup>342</sup><br>9455 |
| Dove st. O/W - close                         | <sup>229</sup><br>9208 | De Selm, W. C. - 2nd class fireman  | <sup>382</sup><br>9531 |
| Dale St. Res. Int. grade                     | <sup>252</sup><br>9260 |   |                        |
| D. st. Lighting - 8th to California          | <sup>266</sup><br>9287 |   |                        |
| Douglas st. ext. 2" main                     | <sup>273</sup><br>9302 |   |                        |
| Dale st. Eng. est. Cu. yds excav. & emb.     | <sup>277</sup><br>9321 |   |                        |
| D. st. Eng. disc. assess. dist. Lighting     | <sup>277</sup><br>9324 |   |                        |
| D. st. Eng. furn. est. cost. ft. 26th - 30th | <sup>364</sup><br>9481 |   |                        |
| Dwight st. Eng. prepare plans etc. drainage  | <sup>366</sup><br>9492 |   |                        |
| Dale st. Eng. & assess. Dist. grade          | <sup>379</sup><br>9517 |   |                        |
| Dale st. O/W. grade                          | <sup>393</sup><br>9551 |   |                        |

MISCELLANEOUS

MISCELLANEOUS



## STREETS

|   |             |
|---|-------------|
| Elm - close Fern to 28th st.                        | 7<br>8767   |
| Eighth - Dia. Assess. Dist. grade                   | 31<br>8827  |
| " app. Dia. Assmt. Dist. grade                      | 84<br>8872  |
| Elm st. Engr. Assess. Close portion                 | 80<br>8910  |
| Eighteenth st. Engr. report sidewalk                | 115<br>8976 |
| Elm st. O/W. Close.                                 | 121<br>8982 |
| " " Res. Int. Close.                                | 133<br>9027 |
| E. st. S/L from 25th to 26th sts.                   | 182<br>9101 |
| Epsilon st. extend 2" main                          | 192<br>9126 |
| E. st. repealing Res. Int #9101 - S/L.              | 193<br>9130 |
| E. st. Engr. set stakes S/L.                        | 193<br>9131 |
| Earle st. extend main                               | 216<br>9184 |
| E. st. Engr. desc. Assess Dist. pave                | 271<br>9292 |
| Eighteenth st. Engr. desc. assess dist. open        | 276<br>9318 |
| " " " " land -                                      | 276<br>9319 |
| E. st. Res. Int. Change grade                       | 282<br>9335 |
| Eighteenth st. Res. Int. S/L.                       | 290<br>9341 |
| Elm st. Res. O/W. Close - Fern to 31st              | 300<br>9369 |
| Eighth st. Granting Ext. 60 days                    | 328<br>9435 |
| " " Engr. Plans pave etc.                           | 328<br>9438 |
| Eleventh st. " " " "                                | 329<br>9440 |
| E. st. Res. Int. Change grade                       | 331<br>9443 |
| " " pave 8th to 15th                                | 336<br>9446 |
| E. st. Engr. plans culvert from Arctic to Bay       | 342<br>9457 |
| Elm st. Engr. furn. est. ydg. grade                 | 358<br>9474 |
| E. st. re-grading Council auth. enter into contract | 370<br>9508 |
| E. st. Contract with Alf Nelson - grade             | 384<br>9544 |
| Elm st. Change grade                                | 390<br>9549 |

## MISCELLANEOUS

|  |             |
|--|-------------|
| Engineer Ass. Dist. change grade               | 19<br>8804  |
| Eng. Assess. Dist. change grade Magnolia       | 19<br>8805  |
| " " " close portion Ingalls                    | 19<br>8806  |
| " " " " Wisconsin                              | 20<br>8807  |
| " fur. did. Assess. Dist. grade Hunter         | 20<br>8808  |
| " " plans. grade Orchard st                    | 21<br>8812  |
| " " estimate of costs grade Orchard            | 21<br>8813  |
| Ellifritz Joseph free license notions          | 29<br>8819  |
| Employees Credit Co. Loan Agency               | 29<br>8819  |
| Edelstein Sarah free license                   | 29<br>8819  |
| Elliot F. W. appointed. Patrolman              | 30<br>8822  |
| Engr. Assess. Dist. close portion Davis st.    | 30<br>8823  |
| " disct. assess District grade Broad - way     | 30<br>8824  |
| " Assess. Dist. close portion Hooker st        | 31<br>8825  |
| " Dia. Assess. Dist. pave 12th st              | 31<br>8826  |
| " " " " grade 8th "                            | 31<br>8827  |
| " fur. " " close Upas st.                      | 31<br>8828  |
| " assess Dist. grade 4th st                    | 31<br>8829  |
| " " " close Florida st.                        | 32<br>8831  |
| " report S/O to be done on all sts.            | 50<br>8855  |
| E. J. Lufkin. permit erect sign                | 53<br>8868  |
| Estes B. F. fiddle bunnas                      | 53<br>8869  |
| Engr. Assmt. Change Grade on 32nd St           | 76<br>8889  |
| " Specifications paving 4th St.                | 76<br>8890  |
| " Prepare plans paving K St. 6th to 16th       | 76<br>8891  |
| " Assmt. Paving K St. 6th to 16th              | 76<br>8892  |
| " Plans paving 9th St L to M.                  | 76<br>8893  |
| " Assmt. paving 9th St                         | 76<br>8894  |
| " Elevations - grade on 6th St                 | 77<br>8901  |
| " " grades on Fern, Goldfinch etc.             | 79<br>8902  |
| " Diagram Assmt - grade Dale St.               | 80<br>8906  |
| " " " " 17th st.                               | 80<br>8907  |
| " " " " 29th st                                | 80<br>8908  |
| " Description street in Sorrento               | 80<br>8909  |
| " Assess. Dist. Close portion Elm st.          | 80<br>8910  |
| " Est. cost pave Union St from B to Date       | 80<br>8911  |
| Electrical Dept. return fees (Ground breaking) | 109<br>8948 |
| " " inspect electric light towers              | 109<br>8947 |
| Ernsting, C. W. Storage tank                   | 110<br>8951 |
| Engr. establish grade 27th st.                 | 110<br>8953 |
| Engr. Assess. Dist. grade Hawk st.             | 112<br>8957 |
| " Diag. Assess. regrading Washington st.       | 112<br>8958 |

# ELEVATIONS

# MISCELLANEOUS

|                                       |      |
|---------------------------------------|------|
| Engr. establish grade on San Fernando | 209  |
| " " " " G st.                         | 9158 |
| " " " " Ibis st.                      | 233  |
| " " " " Robinson Ave.                 | 9212 |
| " " " " Florida st.                   | 233  |
| " " " " Prospect Place                | 9213 |
| " " " " Connecticut st.               | 233  |
| " change " Juniper st.                | 9214 |
| " establish " 31st st.                | 233  |
| " " " Grape st.                       | 9215 |
| " " " Union st.                       | 215  |
| " change of grade Lincoln Ave.        | 9181 |
| " establish grade Ida st.             | 216  |
| " " " streets - Rosecrand Park        | 9182 |
| " " " Juniper st.                     | 234  |
| " " " 29th st.                        | 9226 |

|  |      |
|--|------|
| Engr. Assess. Dist. close portion Kalmia               | 112  |
| " " " grade Ash & Dale st.                             | 8959 |
| " Diag. Assess. Dist. regrade Front st.                | 112  |
| " " " grade Vermont st.                                | 8960 |
| " set stakes for sidewalking etc.                      | 112  |
| " Prepare plans etc. pave M. St.                       | 8961 |
| " Description land taken opening 15th st               | 113  |
| " " " Hawk st  | 8962 |
| " Report sidewalking on 18th st.                       | 114  |
| " Dist. lands assess. opening Madrona st               | 8968 |
| " Assess. Dist. light 6th - 6th to 3rd                 | 114  |
| " " " 4th st - B to D st.                              | 8970 |
| " " " I. st. 8th to Calif.                             | 115  |
| " " " 5th st - B to 6th st                             | 8972 |
| " " " 6th st - F. to G.                                | 115  |
| " " " 6th st - G. to I.                                | 8975 |
| Ellsworth, Chas. E. app. Chief Dep. Assess.            | 115  |
| Engr. survey Pueblo Lot No. 1793                       | 8976 |
| " Assess. Dist. close portion Brookes St.              | 127  |
| " " " Mission st.                                      | 8993 |
| " " " alley in Blk 443                                 | 127  |
| " " " lighting 4th st. bet. E & F.                     | 9000 |
| " " " 4th st. " D & E.                                 | 128  |
| " " " 7th st. " D & F.                                 | 9002 |
| " set stakes S/L. Blk 176, Univ. Heights.              | 128  |
| " " " " 4, Horton's Add.                               | 9004 |
| " furn. elev. to estab. grade Fern st.                 | 128  |
| " report amt S/L. yet to be done                       | 9006 |
| " prepare plans to pave B. st.                         | 129  |
| " desc. Assess. Dist. " " "                            | 9008 |
| " report on Quince St. & Old Town bridges              | 129  |
| " furn. diag. property affected in re-paving 9th st.   | 9010 |
| " " " " " " J. st.                                     | 131  |
| " desc. assess. dist. grading Mississippi st.          | 9014 |
| " furn. diag. prop. aff. improv. alley Blk 42 Horton's | 131  |
| " desc. Assess. Dist. grade Grant st.                  | 9015 |
| " report on S/L. yet to be done of Washington st.      | 131  |
| Elliott, Patrolman promoted to mounted patrolman       | 9016 |
| Engr. establish grade on Narasany st.                  | 132  |
| " set stakes S/L. on E st.                             | 9017 |
| Escondido Grape Day Assn. - invitation                 | 132  |
| Engr. Desc. Dist. Assess. close Albatross st.          | 9018 |

Miscellaneous

Engr. desc. Assess. Dist. grade Louisiana<sup>st</sup>

" diag. prop. aff. imp. B St.

" " " " change grade C. st.

" elevations establish grade San Fernando<sup>st</sup>

" Assess. Dist. open A. st.

" elev. estab. grade Prospect Place

" " " " Connecticut St.

" " " " G St.

" " " " Ibis st.

" " " " Robinson Ave.

" " " " Florida st.

" " change " Juniper st.

" plans etc. Chollas Creek bridge

" elev. estab. grade 31<sup>st</sup> st.

" " " " Grape st.

" set stakes S/L. Meade ave.

" prepare specifications improv. of Harbor

" desc. assess. dist. grade Gunn<sup>st</sup>

" " " " " New Main st.

" diag. " " " Georgia st.

" " " " " Louisiana<sup>st</sup>

" Est. yardage grading Gunn<sup>st</sup>

Elite Printing Co. permit repair bridge

Eng. est. elev. grade Union st.

" recommend changes grade on 3<sup>rd</sup> st.

" desc. Assess. Dist. pave 10<sup>th</sup> st.

" " " " " E st.

" " " " " Univ. Ave.

" " " " " Alabama st.

" " " " " Louisiana<sup>st</sup>

" " " " " opening 18<sup>th</sup> st.

" " land opening 18<sup>th</sup> st.

" " " assessed close ally Blk 8 } Blair<sup>st</sup> & Highland<sup>st</sup>

" est. cu. yds. excav. & emb. on Dale st and on<sup>st</sup>

" desc. Assess. Dist. Lighting 5<sup>th</sup> st. Union<sup>st</sup>

" " " " " " " A to N

" " " " " " Spt 10<sup>th</sup> to 25<sup>th</sup>

" " " " " " 3<sup>rd</sup> st. Hawthorne<sup>st</sup> to N.

" furn. plans etc S/C Texas st.

" elev. change of grade Lincoln Ave.

Enterprise Iron Works - Lease

Eng. - blue prints from block maps

"E"

195

9140

195

9141

205

9151

209

9158

218

9178

215

9181

216

9182

233

9212

233

9213

233

9214

233

9215

234

9226

235

9228

235

9230

236

9233

236

9235

236

9239

238

9242

238

9243

239

9244

239

9245

239

9247

255

9271

255

9274

255

9275

271

9291

271

9292

272

9293

276

9316

276

9317

276

9318

276

9319

276

9320

277

9321

277

9322

277

9323

277

9324

277

9325

278

9326

278

9327

278

9330

293

9351

Miscellaneous

Engr. desc. land to be purchased from Chas Gordon

" app. diag. assess. dist. pave Columbia<sup>st</sup>

" survey alley in Blk 277, Land & Town Co's add

" elev. estab. grade Ida st.

Engr. Matteson, elec. sign

Engr. elev. estab. grade streets - Rosecrans Park

" plans culvert under 28<sup>th</sup> & B<sup>th</sup> India & Valencia<sup>st</sup> Bridges

" " drainage system Arctic E. to Bay.

" check S/L. to be done on Quince st.

" " " " " K st. 24<sup>th</sup> - 32<sup>nd</sup>

" desc. Assess. Dist. grade Pacific Ave.

" Ydgs Assess. Dist. Woolman Ave.

" Est. cost " " pave Bacon st.

" Plans etc. pave 8<sup>th</sup> st.

" " " " " 11<sup>th</sup> st.

" set stakes S/L. on North Ave.

" make survey for road in La Jolla

" Plans for construction of culverts under bridges

" investigate cement sewer pipe

" Plans for elevator, City Hall

Elevator - City Hall Engr. plans etc

Engr. furn. est. ydgs. grade Elm, Fir & Granada

" " " front pt. D st. 26<sup>th</sup> - 30<sup>th</sup>

" report on S/C. at 15<sup>th</sup> & D on 26<sup>th</sup> st.

" desc. Assess. Dist. grade Marney Ave.

" elev. estab. grade on Juniper st.

" prepare plans etc. drainage grade Dwight<sup>st</sup>

" inspect & report on Georgia st. bridge

" set stakes S/L. on Georgia st.

" Est. cost Assess. Dist. pave Univ. Ave.

" list elev. estab. grade of 29<sup>th</sup> st.

" inspect Switzer Creek Conduit & report

Evans, Mr. J. 2<sup>nd</sup> class fireman

Engr. prepare plans etc. repair bridge Georgia<sup>st</sup>

294

9357

306

9374

307

9377

307

9379

307

9384

308

9387

322

9413

323

9418

326

9431

327

9433

327

9434

328

9436

328

9437

328

9438

329

9440

341

9450

341

9453

342

9457

343

9461

343

9465

343

9465

358

9474

364

9481

365

9483

365

9484

365

9488

366

9492

368

9500

369

9501

369

9506

380

9519

381


9527

382

9531

382

9532





## STREETS

## MISCELLANEOUS

|   |                        |  |                        |
|---|------------------------|--|------------------------|
| Falcon, close up as to Horton's Add.                | <sup>1</sup><br>8759   | Fourth st. lightning of.   | <sup>12</sup><br>8772  |
| " " " " Thorn                                       | <sup>1</sup><br>8760   | Greeney John P. peanut stand   | <sup>17</sup><br>8790  |
| Front " Quince to Redwood                           | <sup>2</sup><br>8762   | Finance Dept. pay freight. fuel.   | <sup>18</sup><br>8799  |
| Fir, " Fern " 28th. st.                             | <sup>8</sup><br>8768   | " " return checks, bids etc.   | <sup>18</sup><br>8800  |
| F. App. Dia. Assess. Dist. pave                     | <sup>14</sup><br>8774  | Freeman M. peddle dry-goods  | <sup>29</sup><br>8819  |
| Grary Hgts. Blocks 7. alley                         | <sup>28</sup><br>8818  | Fulton Frank E. transfer stand   | <sup>29</sup><br>8819  |
| Fourth st. Engr. Assess. Dist. grade                | <sup>81</sup><br>8829  | Finance Supt. incur expense trip.  | <sup>49</sup><br>8850  |
| Florida st. " " " close                             | <sup>82</sup><br>8831  | Farell Hayward - liquor license  | <sup>77</sup><br>8899  |
| Fourth " " Est. Yrdg. in grading 7                  | <sup>31</sup><br>8830  | Fire Dept. - appointments  | <sup>81</sup><br>8912  |
| First " D./W. grade                                 | <sup>47</sup><br>8845  | Fry, G. U. appraise property Old Town                                    | <sup>81</sup><br>8915  |
| Fulton Ave. extension of main                       | <sup>50</sup><br>8859  | Fairhead, Mrs. - paintings to City                                       | <sup>81</sup><br>8918  |
| Fourth St. Engr. specifications - paving            | <sup>76</sup><br>8890  | Forbes, E. F. promoted to Sergeant                                       | <sup>109</sup><br>8946 |
| Fairfield Drive. Engr. elev. establish grade        | <sup>77</sup><br>8902  | Freericks, Chas. permit to remove tree                                   | <sup>113</sup><br>8963 |
| Florida st. Int - close                             | <sup>97</sup><br>8938  | Fillmore, N. M. - auctioneer License                                     | <sup>137</sup><br>9031 |
| Florence st. extends main                           | <sup>110</sup><br>8954 | Fitch's Fast Freight - transp stand license                              | <sup>137</sup><br>9045 |
| Front st. Engr. approx. Diag. regrade               | <sup>112</sup><br>8961 | Finance Dept. sell pers. prop. at auction                                | <sup>139</sup><br>9047 |
| Fifteenth st Engr. deadland taken for opening       | <sup>114</sup><br>8972 | Francisco, L. F. Building permit   | <sup>140</sup><br>9054 |
| First st. Int. change grade                         | <sup>116</sup><br>8979 | Grary, Frank P. - council exp. sympathy                                  | <sup>141</sup><br>9057 |
| Fir st. O/W. close                                  | <sup>122</sup><br>8984 | Fulkerson & Edwards - theatre license                                    | <sup>190</sup><br>9114 |
| Fourth st. Engr. Assess. Dist. light B to D         | <sup>128</sup><br>9002 | First Last Chance Saloon - dec. sign                                     | <sup>194</sup><br>9136 |
| Fourth st. atty papers light 4 <sup>th</sup> B to D | <sup>128</sup><br>9003 | Finance Dept. adv. sealed proposals bridge                               | <sup>195</sup><br>9142 |
| Fifth st. Engr. Assess. Dist. light B to C          | <sup>128</sup><br>9006 | Fire hydrant at Georgia & Univ. Ave.                                     | <sup>216</sup><br>9185 |
| " " atty papers light - B to C                      | <sup>128</sup><br>9007 | Fillmore, N. M. permit to auction house                                  | <sup>216</sup><br>9186 |
| Fourth st. Engr. Assess. Dist. light E to F         | <sup>132</sup><br>9020 | Fowler, E. L. fruit reg. license   | <sup>217</sup><br>9196 |
| " " atty. prep. papers " "                          | <sup>133</sup><br>9021 | Federated Trades - permit hold street parade                             | <sup>233</sup><br>9216 |
| " " repealing Res of Int. light. D to E.            | <sup>133</sup><br>9022 | Fire hydrant at Brookes Ave & Kite St                                    | <sup>233</sup><br>9218 |
| " " Engr. Assess. Dist. " "                         | <sup>133</sup><br>9023 | Fillmore, N. M. permit auction house                                     | <sup>234</sup><br>9220 |
| Fern st. Engr. furn. elev. estab grade              | <sup>137</sup><br>9037 | Flint, Sarah A. permit to remove tree                                    | <sup>234</sup><br>9221 |
| F. st. extension of main                            | <sup>138</sup><br>9046 | Frisbie & Barstow - install distillate tank                              | <sup>254</sup><br>9264 |
| Fourth st. Res. Int. light - D to E.                | <sup>187</sup><br>9106 | Faulkner, J. J. peddle dry goods   | <sup>255</sup><br>9269 |
| Forty-first st. extends 2" main                     | <sup>192</sup><br>9126 | Freeman, R. B. transfer stand  | <sup>274</sup><br>9309 |
| Fortieth " " " "                                    | <sup>192</sup><br>9126 | Felt, Edward, fruit & veg. license                                       | <sup>274</sup><br>9309 |
| Florida " " " "                                     | <sup>194</sup><br>9134 | Fillmore, N. M. auction sale 7 <sup>th</sup> & A.                        | <sup>275</sup><br>9312 |
| Fourth st. Time & place of hearing protests         | <sup>210</sup><br>9155 | Fellows Boat Works - Lease   | <sup>278</sup><br>9329 |
| First st. Extend time S/b.                          | <sup>210</sup><br>9162 | Fire hydrant at Bancroft St & Newton St                                  | <sup>294</sup><br>9358 |
| Front st. " " pave                                  | <sup>213</sup><br>9173 | Franchise, lapsed - Clerk submit memo.                                   | <sup>307</sup><br>9378 |
| Florida st. Engr. elev. estab. grade                | <sup>233</sup><br>9215 | Farwell, Wm D. - messengers service                                      | <sup>310</sup><br>9393 |
| First st. re. adv. for bids - grade                 | <sup>257</sup><br>9280 | Fire & Sewer Dept. rent building at La Jolla                             | <sup>311</sup><br>9397 |
| F. st. Res. Int. S/b.                               | <sup>262</sup><br>9284 | Franchise - railway - 1 <sup>st</sup> 3 <sup>rd</sup> to 4 <sup>th</sup> | <sup>311</sup><br>9398 |
| Fifth st. Lighting B to C                           | <sup>267</sup><br>9288 | Finance Supt. call for bids concrete stairs - com                        | <sup>321</sup><br>9407 |
| " " Engr. dec. assess. dist. light Univ             | <sup>277</sup><br>9322 | " " purchase P/L land from Chas. Jordan                                  | <sup>322</sup><br>9416 |
| " " " " " " A to H.                                 | <sup>277</sup><br>9323 | " " return cert. checks 17 <sup>th</sup> & E. bridge                     | <sup>325</sup><br>9427 |

## STREETS

## MISCELLANEOUS

First st. - Repealing Res. Int 8979 <sup>change</sup> 9<sup>md</sup> 278  
 " " Res. Int. grade change 279  
 Fourth st. " " grade 283  
 1<sup>st</sup> and 26<sup>th</sup> intersection Res. Int. S/L 287  
 First st. S/L Robinson to Univ. Ave 294  
 Florida st. - Close Res O/W 298  
 1<sup>st</sup> railway franchise - 3<sup>rd</sup> to 4<sup>th</sup> 311  
 Fourth st. Assess. Lighting O. to E. 323  
 " " Ordering Imp. " " 324  
 First st. Ext. time S/L 343  
 1<sup>st</sup> st. Eng. furn. est. yag. grade 358  
 First st. S/L ext. time to B B Starke 365  
 " " " " " to J. N. Puterbaugh 366  
 " " " " " Emmett Yates 380  
 Falcon st. extend main 381  
 Fourth st. O/W grade 394  
 9552

Farwell, Will S. messenger service 342  
 Legerson, Mrs L. free license <sup>drv</sup> goods 342  
 Fire hydrant - on B<sup>st</sup> bet. 26<sup>th</sup> & 27<sup>th</sup> 343  
 Tillmore, N. M. auction sale 343  
 Tolson, L. S. pool hall license 366  
 Tellows Boat Works. Lease 368  
 Finance Dept. purch. 20 copies report Calif Mun 380  
 " " prepare contract repair lots 25-30 381  
 Fire Dept. - appt's & promotions <sup>Back 226. L.T. Co. 444.</sup> 382  
 Ford, A. H. app. Special Police Officer 383  
 9535

## STREETS

|  |      |
|--|------|
| Granada, close S. Park add to Grafe          | 8720 |
| Gunn st. grade P/C.                          | 8838 |
| " " Kansas - 30th.                           | 8839 |
| Green st. extension of water main            | 8872 |
| Goldfinch st. Engr. elevation estab. grade   | 8902 |
| Georgia st. O/W. - grade                     | 8981 |
| Georgia st. Engr. set stakes S/lc. Blk 176   | 9033 |
| Georgia st. Award of Contract - grade        | 9098 |
| Granada Ave. Res. Int. close                 | 9148 |
| Georgia st. extend 6" main                   | 9184 |
| G st. Engr. elev. estab. grade               | 9212 |
| Grape st. Engr. elev. estab. grade           | 9233 |
| Gunn st. Engr. desc. assess. dist. grad      | 9242 |
| Georgia st. " diag. " " "                    | 9244 |
| Gunn st. est. yardage grading                | 9247 |
| Granada Ave. Res. Int. change grade          | 9283 |
| " " extend main                              | 9344 |
| " " Res. O/W. - Close                        | 9367 |
| Gunn st. Res. Int. grade                     | 9370 |
| Georgia st. app. diag. assess. dist. grad    | 9375 |
| " 45 days ext. granted J. E. Clouse          | 9386 |
| Garnet st. extend main                       | 9412 |
| Granada Ave. extend main                     | 9460 |
| " " Engr. furn. Est. Ydg. grade              | 9474 |
| Georgia st. bridge - Engr. report            | 9500 |
| " " Engr. set stakes S/lc.                   | 9586 |
| Goldsmith st. sewer main permit to H. S. Hub | 9523 |
| Georgia st. bridge Engr. prepare plans       | 9532 |
| Granada Ave. change grade                    | 9549 |

## MISCELLANEOUS

|  |      |
|--|------|
| Griffith Mary L. remove trees                            | 8797 |
| Goodbody M. D. extension time grade                      | 8798 |
| Ground Breaking Comm. close certain st.                  | 8803 |
| Garnoll Fire alarm Tel. Co. acct. prof. f.               | 8817 |
| Ground breaking, paradise streets cleared                | 8833 |
| Goss Jas. S. asst. spec. Patrolman                       | 8858 |
| Goldbaum E. " " "  | 8858 |
| Grigsby Wm. " " "  | 8858 |
| Gonzales R. lunch stand                                  | 8869 |
| Grosvenor R. W. permit short drive                       | 8871 |
| Garbage - John L. Bacon to Los Angeles                   | 8895 |
| Ground breaking - return fees for permits                | 8948 |
| Gabrielson, G. E. spur track                             | 8955 |
| Gai, Nom + J. You. fruit + vegetable                     | 8965 |
| Glidden, Durrell F. app. 2 <sup>nd</sup> dep. city atty. | 9032 |
| Gillet, Charles, free license - notions                  | 9045 |
| Garbage - Woods + Bacon trip to Seattle                  | 9055 |
| " Bonds. Atty. prepare Resolution                        | 9056 |
| " J. L. Bacon to Chgo. Atty. prepare Ord.                | 9064 |
| " P. E. Woods trip to Seattle alone                      | 9065 |
| Gonzales, Manuel - license - tamale                      | 9138 |
| Goodrich, Milton, peanut license                         | 9196 |
| " " " "  | 9227 |
| Gould, E. B. app. Board Library Com.                     | 9237 |
| Gallagher Const. Co. ext. time const. jail               | 9297 |
| Ginsberg, S. G. collecting junk                          | 9309 |
| Gill, Irving J. app. committee building, ord.            | 9314 |
| Goldstein, Philip - withdrawal of appeal                 | 9342 |
| Gordon, Chas. Engr. desc. land to be purch.              | 9357 |
| Garbage Ord. Atty. letters to persons violating          | 9361 |
| Goodrich, Milton, peanut stand license                   | 9389 |
| Gordon, Chas. Sup't. Finance purch. land.                | 9416 |
| Goldstein, Philip, sustain appeal.                       | 9432 |
| Grable, E. - fruit + veg. license                        | 9456 |
| Gallagher Const. Co. completion City Jail                | 9524 |

MISCELLANEOUS

MISCELLANEOUS



## STREETS

## MISCELLANEOUS

|  |             |   |             |
|--|-------------|---|-------------|
| Hunter, Extension time grade               | 10<br>8777  | Hartwell Elec. Co. erect sign 6 <sup>th</sup> + 10.                             | 17<br>8793  |
| " Eng. fur. dia grade                      | 20<br>8808  | Hotel Troy runners license  | 29<br>8819  |
| " app. dia. Assess. Dist grade             | 20<br>8809  | Harbison Dr. H. R. remove trees   | 49<br>8849  |
| Hooker st. Engr. " " close                 | 31<br>8825  | Health Officer incur expense trip.  | 49<br>8850  |
| " " P/O. grade private contract            | 35<br>8837  | Hyatt C. S. app. sp. patrolman  | 50<br>8858  |
| Hawk st. Res. award grade.                 | 52<br>8867  | Huestis Robt. " " "   | 50<br>8858  |
| Hawk st. Int. close                        | 95<br>8937  | Hestert " " "   | 51<br>8860  |
| Hawk st Engr. Assess. Dist. grade.         | 112<br>8957 | Hayes, lunch stand  | 54<br>8869  |
| " " " submit des. land taken for opening   | 115<br>8975 | Haydis Abraham peddle F. & V.   | 53<br>8869  |
| Hooker st - Res Int. close                 | 134<br>9028 | Hamburger Slim lunch stand  | 53<br>8869  |
| Hawk st. extends time to grade             | 192<br>9123 | Hiatt F. L. furnish bricks  | 53<br>8890  |
| Harasthy st. Engr. elev. estab. grade      | 192<br>9127 | Hale & Hanson - pool hall   | 77<br>8900  |
| Hawk st. approv. diag. Assess. Dist. grade | 212<br>9166 | Hartwell Elec. Co. install sign   | 82<br>8923  |
| H. st. Engr. Assess. Dist. - open          | 218<br>9178 | How, L. - license peddler   | 82<br>8925  |
| " " Res. Int. open & extend                | 222<br>9200 | House, John - Electric sign   | 82<br>8923  |
| Hawk st O/W - close                        | 230<br>9209 | Nickman, James M. free license junk   | 127<br>8994 |
| Hortensia st. grade private contract       | 244<br>9254 | Nolzweiser's - electrical sign  | 127<br>8999 |
| Howard st. " " "                           | 245<br>9255 | Nearing - Calif. Iron Wks - lease tide lands                                    | 136<br>9030 |
| Hawthorne st. 90 days ext. S/L - Jones     | 292<br>9343 | Naydis, A. - license - junk collector   | 193<br>9132 |
| Hooker st - Close Res O/W.                 | 298<br>9366 | Noldsworth, Mrs. A. - license   | 195<br>9138 |
| Hawk st. Res. Int. change grade            | 333<br>9444 | Nord, Marguerite - Detective license  | 195<br>9138 |
| Hickory st. Change grade                   | 338<br>9447 | Nearing - Protest Lighting Touch st   | 210<br>9155 |
| Horton st. extend main                     | 381<br>9525 | Nicks, Mrs. S. A. erect tent  | 209<br>9157 |
|  |             | Noffman, The - hotel runner's license   | 210<br>9161 |
|  |             | Narrington, J. fruit & veg. license   | 217<br>9196 |
|  |             | Ninkle, N. E. auto stand  | 235<br>9227 |
|  |             | Narbor Imp. Engr. prepare specification   | 236<br>9239 |
|  |             | Narbor Improvements etc.  | 241<br>9252 |
|  |             | Narper, M. B. app. special police off.  | 256<br>9277 |
|  |             | Howard, W. S. transfer stand  | 274<br>9309 |
|  |             | Hamilton's - electric sign  | 293<br>9354 |
|  |             | Harris, B. junk collector's license   | 308<br>9389 |
|  |             | Hertzbrun, Herman, retail liquor lic.   | 325<br>9424 |
|  |             | Hotel Rex - runner's license  | 342<br>9456 |
|  |             | Helm, E. G. - accept. settlement <sup>in re. closing</sup> <sub>Hotel Rex</sub> | 343<br>9462 |
|  |             | How, Low. fruit & veg. license  | 365<br>9486 |
|  |             | Hansen, P. P. promoted in Water Dept.   | 367<br>9495 |
|  |             | Horton, G. R. Building permit   | 369<br>9502 |
|  |             | Hansen, Alfred, fruit & vegetable license                                       | 369<br>9505 |
|  |             | Hare, A. C. transfer license  | 378<br>9505 |
|  |             | Homeland Villas No. 2, Map adopted  | 380<br>9515 |
|  |             | Hubbs, H. D. permit lay sewer main  | 380<br>9523 |

MISCELLANEOUS

MISCELLANEOUS

Raising change grade on C st. 26<sup>th</sup> to 30<sup>th</sup>  
Hazard-Gould Co. steam boiler

H.  
382  
9530  
1384  
9541

## STREETS

India - portion of. Close  
 Ingalls st. close portion.  
 India st. Engr. fur. Amers. Dist. close  
 Indiana Int. grade  
 Ida st. extension main.  
 India st. Res. Int. change grade  
 Ingalls st. Int. close  
 Ingalls st. grade by private contract  
 Ibis st. " " " "  
 India st. extension of mains  
 Ivy st. Res. Int. - grade  
 India St. O/W. - close  
 Ida St. - Aband. proc. for opening  
 " " Res. Int. - open & extend  
 Ingalls st. O/W. - close  
 Ibis st. Engr. elev. estab. grade  
 Ictinus st. Res. Int. change grade  
 India st. - Change grade  
 Indiana st. O/W. grade  
 Ibis st. extend 2' main  
 Ingalls st. " " "  
 " " Res. Int. grade change  
 Ibis st. " " grade  
 Ida st. Engr. elev. estab. grade  
 Indiana st. grade A/b. Knight & Hyde  
 Ivy st. O/W. Grade  
 India & Kalmia st. bridge Engr. plans culvert  
 " " " " " "  
 Ivy st. A/b. grade  
 Ictinus st. change grade

"I"

## MISCELLANEOUS

|      |  |      |
|------|--|------|
| 5    | johnson J. E. appointed patrolman              | 18   |
| 8765 | J. D. Ignition Co. erect sign                  | 8796 |
| 19   |  | 49   |
| 8806 | Irwin J. D. special patrolman                  | 8846 |
| 31   |  | 53   |
| 8828 | Ingle Mfg. Co. install storage tank            | 8878 |
| 38   |  | 140  |
| 8841 | Italian and French Cafe - electric sign        | 9051 |
| 50   |  | 142  |
| 8869 | Isthmus Transfer Co. - license                 | 9062 |
| 55   |  | 193  |
| 8878 | Isthmus Transfer Co. - license                 | 9132 |
| 94   |  | 235  |
| 8936 | Isthmus Transfer Co. - license                 | 9227 |
| 122  |  | 254  |
| 8985 | Ingle Mfg. Co. install distillate storage tank | 9265 |
| 123  |  | 325  |
| 8986 | Independent Sash & Door Co. Bldg. Permit       | 9423 |
| 138  |  | 341  |
| 9046 | Ingle Mfg. Co. permit inst. storage tank       | 9449 |
| 199  |  | 369  |
| 9146 | " " " " " "                                    | 9503 |
| 207  |  |      |
| 9153 |  |      |
| 211  |  |      |
| 9164 |  |      |
| 220  |  |      |
| 9199 |  |      |
| 228  |  |      |
| 9206 |  |      |
| 233  |  |      |
| 9213 |  |      |
| 250  |  |      |
| 9259 |  |      |
| 258  |  |      |
| 9281 |  |      |
| 263  |  |      |
| 9285 |  |      |
| 273  |  |      |
| 9302 |  |      |
| 273  |  |      |
| 9302 |  |      |
| 280  |  |      |
| 9334 |  |      |
| 285  |  |      |
| 9337 |  |      |
| 307  |  |      |
| 9379 |  |      |
| 312  |  |      |
| 9399 |  |      |
| 316  |  |      |
| 9404 |  |      |
| 322  |  |      |
| 9413 |  |      |
| 342  |  |      |
| 9457 |  |      |
| 370  |  |      |
| 9509 |  |      |
| 391  |  |      |
| 9550 |  |      |

STREETS

MISCELLANEOUS

J. st. O/W. pave  
 Jarvis st. extension of main  
 J. " " " "  
 Julian Ave. 30 das. extension S/C.  
 J. st. Award - pave  
 J. st. approval of Award to pave  
 Juniper st - Int. grade  
 J. st. Engr. furn. diag. prop. aff. in re paving  
 Juniper st. Engr. elev. change grade  
 J. st. - 30 days ext. time - pave  
 Juniper st. Res. Int. Change grade  
 " " Engr. 1st. elev. grade

<sup>46</sup>  
 8844  
<sup>50</sup>  
 8859  
<sup>52</sup>  
 8869  
<sup>53</sup>  
 8877  
 83  
 8926  
 84  
 8927  
 87  
 8930  
 189  
 9108  
 234  
 9226  
 310  
 9394  
 334  
 9445  
 365  
 9488

Johnston - appointed Patrolman  
 Jacobs S. free license fruit  
 Jewell app. sp. patrolman  
 Johnstone Elec. Co. erect, sign  
 Johnson J. L. permit - shoot doors  
 Johnson, L. L. appointed fireman  
 Johnson, L. V. " "  
 Johnstone Elec. Co. erect signs.  
 Johnston J. E. permit for blasting  
 Jacobs, S. - free license  
 Jones, L. M. permit retaining wall.  
 Javreal, James, peanut & popcorn  
 Jail, ext. time complete Const'n.  
 Jones, R. M. 90 days ext. S/C. Hawthorne  
 Johnstone Elec. Co. permit erect signs  
 Jewell, Fred, compen. as Com. open 6<sup>th</sup> st.  
 Jail, accepting completion of  
 Jackson, Albert L. 1<sup>st</sup> class fireman

<sup>18</sup>  
 8796  
<sup>29</sup>  
 8819  
<sup>51</sup>  
 8861  
<sup>52</sup>  
 8866  
<sup>54</sup>  
 8871  
 81  
 8912  
 81  
 8912  
 127  
 8999  
 141  
 9058  
 195  
 9138  
 236  
 9234  
 255  
 9269  
 278  
 9297  
 292  
 9343  
 293  
 9349  
 374  
 9516  
 381  
 9524  
 382  
 9531



RESOLUTIONS OF INTENTION

|  |      |
|--|------|
| Close Brant st. Spruce to Horton add.        | 8764 |
| " India, portion of.                         | 8765 |
| " Twenty-ninth st. portion of.               | 8766 |
| " Elm st. Fern to 28th st.                   | 8767 |
| " Fir " " " "                                | 8768 |
| " Date " " " " "                             | 8769 |
| " Granada Ave. S. Park - Grade               | 8770 |
| Grade Louisiana st. portion of.              | 8771 |
| Purnish Electricity lighting 4th st.         | 8772 |
| Repealing Res. Int. 8631 In re grade Orchard | 8811 |
| Orchard st. grade + pave                     | 8814 |
| Seventh St. change grade                     | 8815 |
| Third st. change grade of.                   | 8816 |
| Indiana grade Robinson to myrtle             | 8841 |
| Park Blvd. change grade                      | 8842 |
| E. st. " "                                   | 8843 |
| India st. change grade                       | 8878 |
| Juniper st. - grade                          | 8930 |
| Magnolia ave. change grade.                  | 8931 |
| Third st. change grade                       | 8932 |
| Dove st. - close                             | 8933 |
| Upas st. - close                             | 8934 |
| Wisconsin st. - close                        | 8935 |
| Ingalls st. - close                          | 8936 |
| Hawk st. - close                             | 8937 |
| Florida st - close                           | 8938 |
| First st. change grade                       | 8979 |
| Richmond st. - grade                         | 8980 |
| Elm st. - close                              | 9027 |
| Hooker st - close                            | 9028 |
| Lincoln Ave - S/b                            | 9100 |
| E St. "                                      | 9101 |
| Second St. "                                 | 9102 |
| Sixth St. Open and extend.                   | 9103 |
| Fourth st. Lighting from S. to E.            | 9106 |
| Union St - pave - B to Date                  | 9145 |
| Ivy St. - grade - 29th to 31st               | 9146 |
| Wetherby st - change grade                   | 9147 |
| Granada Ave. - close                         | 9148 |
| Twenty-ninth st - close                      | 9149 |
| Mississippi st. - grade                      | 9197 |
| Alley in Blk 3, Nutt's Add. grade            | 9198 |

RESOLUTIONS OF INTENTION

|   |      |
|---|------|
| Ida st. - open & extend                   | 9199 |
| H st. " "                                 | 9200 |
| Albatross st. - close                     | 9201 |
| Alley in Blk 443, Seaman's Sub. close     | 9201 |
| Brookes Ave. - Close portion              | 9203 |
| Mission st - close                        | 9204 |
| Ninth st. change grade                    | 9256 |
| Park Blvd. " "                            | 9257 |
| Thirty second st. " "                     | 9258 |
| Section st. " "                           | 9259 |
| Sale st. grade                            | 9260 |
| Brant st - grade                          | 9282 |
| Granada Ave - change grade                | 9283 |
| F st. - S/b                               | 9284 |
| E st. Lighting 6th to 3rd                 | 9286 |
| S pt. " 8th to California                 | 9287 |
| 5th st. " B. to E.                        | 9288 |
| 6th st. " G to I.                         | 9289 |
| 6th st. " F to G.                         | 9290 |
| First pt. - change grade                  | 9333 |
| Ingalls pt. " "                           | 9334 |
| E pt. " "                                 | 9335 |
| Fourth pt. grade                          | 9336 |
| Ibis st. "                                | 9337 |
| Intersection of 26th & F st. S/C.         | 9338 |
| Columbia st. S/b.                         | 9339 |
| New Main st. grade                        | 9340 |
| 18th st. S/C - City Park to N. st.        | 9341 |
| Gunn st - grade                           | 9370 |
| Third pt. S/b.                            | 9400 |
| A. pt. S/b.                               | 9401 |
| Alley in Blk 8, Blair's Nighl. add. close | 9402 |
| E st. - change grade                      | 9443 |
| 16th st. " "                              | 9443 |
| Hawk st. " "                              | 9444 |
| Juniper st. " "                           | 9445 |
| E st. pave - 8th to 15th                  | 9446 |
| Bacon st. - grade & pave                  | 9466 |
| Pescadero Ave " "                         | 9467 |
| Louisiana st. " "                         | 9468 |
| Pacific Ave. " "                          | 9469 |
| Alabama st. " "                           | 9470 |

RESOLUTIONS OF INTENTION

|                                      |                    |
|--------------------------------------|--------------------|
| Tenth st. - pave City Park to N. st. | 373<br>9511<br>396 |
| Upas st. change grade                | 9554<br>398        |
| Louisiana st. " "                    | 9555<br>398        |
| Lincoln Ave " "                      | 9555<br>399        |
| Prospect st. S/b.                    | 9556               |

## STREETS

K St. Engr. Prepare Plans - Paving.  
 K St. Engr. Assent. Paving 6<sup>th</sup> to 16<sup>th</sup>  
 Kalmia st. Engr. Assess Dist. close.  
 K St. Engr. Check Sple - 24<sup>th</sup> to 32<sup>nd</sup>  
 Klinck st. Extend 2" main

76

8891

76

8892

112

8959

327

9433

383

9536

## MISCELLANEOUS

Kubota J. Steam Laundry license  
 Kilby J. H. app. of. patrolman  
 Kunds John " " "  
 Kingswood transfer stand  
 Klein Mrs. Katie free license  
 Kirkland, N. B. - excavating charges by Mr. Rosenberg  
 Kubota - steam boiler at Laundry  
 Kinney, Mrs. Chas. N. - permit remove tree  
 Kee, Ah - vegetable license  
 Kirkgaard, Anton, free license  
 Kirkwood, N. J. app. com Building Ord  
 Keller, Walter S. - building permit  
 Knight & Hyde bonds to exp. time <sup>Spencer St</sup> Bridge  
 Kamisoko & Kawamoto, pool hall license  
 Kamaoka, H. - lunch stand

16

8789

50

8858

50

8858

53

8869

53

8869

126

8989

142

9059

193

9128

193

9132

217

9196

275

9314

311

9396

321

9409

342

9456

381

9528

MISCELLANEOUS

MISCELLANEOUS  
MISCELLANEOUS

S T R E E T S

M I S C E L L A N E O U S

| Louisiana, Grade Univ. Av - City P.                   | 8771 | Liba Diego, peddle mechanical monkeys                             | 8790 |
|---|------|---|------|
| Landis st. extension of main                          | 8872 | Lynch, Arthur pea-nuts etc  | 8819 |
| Louisiana st. O/W. grade                              | 9013 | Lewis E. T. doll-rack - punching machine                          | 8819 |
| " " Award of contract - grade                         | 9099 | Larson F. app. sp. patrolman                                      | 8858 |
| Lincoln Ave. S/b. Res. Int                            | 9100 | Lawrence S. & C. laundry license                                  | 8864 |
| Louisiana st. Eng. desc. Assess Dist. - grade         | 9140 | Lufkin E. T. permit erect sign                                    | 8869 |
| " " " diag. " " "                                     | 9245 | Litcher S. peddle F. & V.   | 8869 |
| Langley st. grade by private cont.                    | 9253 | Liquor license - restaurant - Maggiore & Fornaca                  | 8898 |
| Louisiana st. Eng. desc. assess dist. par             | 9317 | " " Farrell & Hayward   | 8899 |
| Lincoln Ave. Eng. elev. change grade                  | 9327 | Lamadrid, P. - blasting - Brooklyn Heights                        | 8903 |
| " " Res O/W. - S/b.                                   | 9372 | Liquor license - retail - Julius Killers                          | 8967 |
| LaPaloma st. Eng. elev. establ. grade                 | 9387 | Luce, Edgar A. app. special Counsel                               | 8974 |
| Logan Ave. S/b - 31 <sup>st</sup> to 32 <sup>nd</sup> | 9390 | La Jolla Cove - remove rocks.                                     | 8987 |
| Louisiana st. Res. Int. grade spare                   | 9466 | Liquor license - retail - Gruise & Wachob                         | 8992 |
| Lincoln Ave. A/b. - S/b. to Olaf Nelson               | 9473 | Lohman, Henry - wholesale liquor license                          | 8995 |
| Landis st. O/O - grade.                               | 9476 | Liquor License - wholesale Henry Lohman                           | 8995 |
| Logan Ave. S/b. - 31 <sup>st</sup> & 32 <sup>nd</sup> | 9499 | Luton & Laird - elev. sign.                                       | 8999 |
| Louisiana st. Res. Int. change grade                  | 9555 | Liquor License Rest Jb. Rombold                                   | 9038 |
| Lincoln Ave. " " " "                                  | 9555 | " " " Dominico Ricci  | 9050 |
|   |      | Lincoln Hotel - runner license                                    | 9114 |
|   |      | Liquor license - retail - James J. Podesta                        | 9125 |
|   |      | Lloyd M. H. - free license  | 9138 |
|   |      | Lighting Fourth St - Hearing of protests                          | 9155 |
|   |      | Liquor License - Rest. Peter Hostel                               | 9156 |
|   |      | Liquor License - retail - Beckers & Stonerip                      | 9170 |
|   |      | Liquor - regulating sale in restaurants                           | 9176 |
|   |      | Liquor License - retail Mr. Bauman                                | 9190 |
|   |      | Lighting 6 <sup>th</sup> st. Lms of S. S. Lons. Gas & Co.         | 9211 |
|   |      | Liquor License - retail, Alfred P. Steinman                       | 9223 |
|   |      | " " Rest. Tallman & Nines   | 9225 |
|   |      | Library, Com. app. E. B. Gould & E. E. White                      | 9237 |
|   |      | Light towers, removal of  | 9262 |
|   |      | Lind, M., free license  | 9278 |
|   |      | Lighting 6 <sup>th</sup> st. - 6 <sup>th</sup> to 3 <sup>rd</sup> | 9286 |
|   |      | " 7 <sup>th</sup> st. - 8 <sup>th</sup> to California             | 9287 |
|   |      | " 5 <sup>th</sup> st. - B. to C.                                  | 9288 |
|   |      | " 6 <sup>th</sup> st. - D. to E.                                  | 9289 |
|   |      | " 6 <sup>th</sup> st. - F. to G.                                  | 9290 |
|   |      | Loveridge, Dick - transfer stand                                  | 9315 |
|   |      | Lighting 5 <sup>th</sup> st. A. to Univ. Eng. assess dist.        | 9322 |
|   |      | " " " A. to H. " " "  | 9323 |
|   |      | " 10 <sup>th</sup> to 25 <sup>th</sup> " " "                      | 9324 |



MISCELLANEOUS

MISCELLANEOUS

|   |      |
|---|------|
| Lighting 3 <sup>rd</sup> St. Eng. elec assess dist. | 277  |
| Lease Fellows Boat Works                            | 9325 |
|   | 278  |
| Enterprise Iron Works                               | 9329 |
|   | 278  |
| Light are 31 <sup>st</sup> & Bpts                   | 9330 |
|   | 292  |
| Lincoln Hotel - electric sign                       | 9345 |
|   | 293  |
| Loma Terrace - map adopted                          | 9353 |
|   | 295  |
| Lash, Elmer, app. ass't meat Insp.                  | 9359 |
|   | 296  |
| Live Oak Corp. imp. Linda Vista Dr.                 | 9363 |
|   | 309  |
| Linda Vista Dr. Dist Bonds - Comprom.               | 9392 |
|   | 309  |
| Levens, E. L. free auto stand license               | 9392 |
|   | 310  |
| La Jolla - rent building for Fire & Water Dept.     | 9393 |
|   | 311  |
| La Jolla - stair case. Supt. Finance call for bids  | 9397 |
|   | 321  |
| Liquor license retail R. G. Brunton                 | 9407 |
|   | 322  |
| Lighting 4 <sup>th</sup> St. to E. - Assess.        | 9414 |
|   | 323  |
| " " " " Ordering Imp.                               | 9421 |
|   | 324  |
| Liquor license retail - Herman Metzger              | 9422 |
|   | 325  |
| La Jolla - Engo make survey for road along beach    | 9424 |
|   | 341  |
| Lillivig, Andrew, free license                      | 9453 |
|   | 342  |
| La Jolla - accepting settlement from Ed Helms in re | 9456 |
|   | 343  |
| Lucas, John, peanut & popcorn license               | 9462 |
|   | 366  |
| Lighting Municipal - Water Dept.                    | 9493 |
|   | 368  |
| Lease Fellows Boat Works                            | 9497 |
|   | 368  |
| Land Town Co's add. Finance Dept. contract repair   | 9498 |
|   | 381  |
| La Jolla - staircase - contract                     | 9526 |
|   | 384  |
|   | 9543 |

## STREETS

|  |      |
|--|------|
| Magnolia, Eng. fur. Assess. dist. grade        | 8805 |
| Milbrae grade P/C                              | 8840 |
| Magnolia ave. Int. change grade                | 8931 |
| M. st. Eng. plans etc. pane                    | 8970 |
| Madrona st. Eng. Assess. Dist. opening         | 8993 |
| Mission st. Eng. Assess. Dist - close          | 9017 |
| Madison ave. extension of main                 | 9060 |
| Mississippi st. Eng. desc. Assess. Dist. grade | 9109 |
| " " Int. to grade                              | 9197 |
| Mission st. Res. Int. close                    | 9204 |
| Myrtle st. extend main                         | 9219 |
| Meade Ave. Eng. set S/C                        | 9235 |
| Main, New, Eng. Assess. Dist. grade            | 9243 |
| Monroe Ave. ext time S/C                       | 9251 |
| Mississippi st. O/R. grade                     | 9441 |
| Magnolia Ave. change grade                     | 9471 |
| Madrona st. P/O - grade                        | 9478 |
| Marcey Ave. Eng. desc. Assess. Dist. grade     | 9484 |
| Mission st. O/R. close                         | 9513 |
| Mississippi st. App. grade John Engelbreter    | 9515 |
| Monterey Ave. Change grade                     | 9548 |

## MISCELLANEOUS

|   |      |
|---|------|
| Mutaguchi M. Hand Laundry lic.                | 8781 |
| Moore H. resig. water Dept.                   | 8784 |
| Mullen, James. free license peddle soap       | 8819 |
| Myrick Ira f. auto stand                      | 8819 |
| Mitchell Jas. A. appointed patrolman          | 8822 |
| Map. of Tract No. 1350 adopting               | 8834 |
| " " Osborn Hill. " "                          | 8835 |
| " " Kristine Tract " "                        | 8836 |
| Musgrave R. G. app. of patrolman              | 8858 |
| Mathison Louis " " "                          | 8858 |
| Morris J. F. " " "                            | 8858 |
| Mutters Jos. " " "                            | 8858 |
| Mullinix. payment of reward                   | 8862 |
| Maggiore & Fernaca. rest. liquor license      | 8898 |
| Myers, Joe. pool & billiard - bowling alleys  | 8900 |
| Metropolitan Hotel - license runner           | 8925 |
| Manhattan Rest. & Hotel - electric sign       | 8921 |
| Marionard, Giovanni, vegetable license        | 8965 |
| Marimoto, tamale stand - license              | 9045 |
| Mahan, S. L. auto stand license               | 9049 |
| Morrow, James - auto stand license            | 9067 |
| Model Restaurant - electric sign              | 9062 |
| Minneapolis Cafe " "                          | 9119 |
| Muller, Walter H. app. deputy city clerk      | 9167 |
| Middletown School Park. fixing water rate     | 9177 |
| Misemer, R. F. resignation                    | 9192 |
| Mangon, S. " "                                | 9192 |
| Meat Inspector - I. N. Parks                  | 9193 |
| Meyers, W. P. auto stand license              | 9196 |
| Monaka, M. hand laundry                       | 9188 |
| Municipal Improvements - Harbor               | 9252 |
| Martin, Patrick, permit omit fire shutters    | 9270 |
| Mission Oil Co. permit install poles          | 9273 |
| Michelitz, Moses, junk collector              | 9278 |
| Mullen, James E., free license                | 9278 |
| Miller, Louis - free license                  | 9315 |
| Methodist Church, south, remove trees         | 9347 |
| Map block - Eng. make blue prints             | 9357 |
| Moses & Bennett Elec. Co. - sign permit erect | 9353 |
| Marquardt, Hans, electric signs               | 9354 |
| Morgan's Cafeteria " "                        | 9354 |
| Meade, Dr. delegate to Santa Barbara          | 9355 |

MISCELLANEOUS

MT.

MISCELLANEOUS

295  
9359  
295  
9360  
307  
9381  
307  
9384  
308  
9389  
319  
9405  
320  
9406  
363  
9480  
366  
9494  
368  
9497  
369  
9505  
378  
9515  
380  
9521  
381  
9528

Map, adopted of Foxcrans Park  
" " " Loma Terrace  
Mays & Wallace - retail liquor license  
May, J. electric sign  
Meruna, Lepa, palmistry license  
Map, adopted of Mission Beach add.  
" " " Mission Hill No. 3  
" " " J. I. Borcorano's Sub. Part of  
" " " Tract 1367 - Crestline  
Municipal Lighting to Street Dept.  
Mullen, James E. - free license  
Map, adopted of Tract 1359, Homeland  
Mevin, E. H. permit erect sign  
Murray, Geo. L. free license

## STREETS

W. st. extension of main

50  
8859

## MISCELLANEOUS

|   |             |
|---|-------------|
| McNemar, Oland. app. of. patrolman                        | 50<br>8858  |
| McCaw, Wm. " " "  | 50<br>8858  |
| McCormick, H. H. " " "                                    | 50<br>8858  |
| McNair, Robt. " " "                                       | 50<br>8858  |
| McGaffrey, J. J. " " "                                    | 50<br>8858  |
| McHorney, Nathaniel J. atty. prep. Ord, app. Dep. Assess. | 137<br>9042 |
| McCormick, Chas. R. Lumber Co. - steam boiler             | 191<br>9120 |
| McGovern, John - free license                             | 195<br>9138 |
| McLaddon, J. A. auto stand                                | 210<br>9161 |
| McLoy, W. F. permit extend cornice                        | 235<br>9232 |
| McLellan, J. A. - blasting permit                         | 274<br>9304 |
| McElwell, W. H. free license                              | 308<br>9389 |
| McLain & Co. auctioneer's license                         | 308<br>9389 |
| McBride, L. B. auto stand license                         | 342<br>9456 |
| McNichol, J. B. transfer stand                            | 381<br>9528 |
| McNeill, Harry S. - 2nd class fireman                     | 382<br>9531 |

Mc

MISCELLANEOUS

MISCELLANEOUS



## STREETS

|  |             |
|--|-------------|
| Niagara - Res. O.W. Grade + pave         | 58<br>8880  |
| Narragansett ave. " " "                  | 60<br>8861  |
| Newport ave. grade + pave                | 68<br>8885  |
| Ninth St. Eng. Plans paving L. to M.     | 76<br>8893  |
| Ninth St. Eng. Assmt. Paving "           | 76<br>8894  |
| Ninth St. - Award - pave                 | 85<br>8928  |
| Ninth St. Approval of Award to pave      | 87<br>8929  |
| Newport Ave. - Award of contract - grade | 143<br>9068 |
| Narragansett Ave " " "                   | 145<br>9069 |
| Niagara " " " "                          | 166<br>9081 |
| Newport " approving Award of Contract    | 170<br>9083 |
| Narragansett " " " "                     | 170<br>9084 |
| Niagara " " " "                          | 177<br>9096 |
| Ninth St. Eng. diag. prop. aff. paving   | 189<br>9107 |
| New Main st. " Assess Dist. grade        | 238<br>9243 |
| Ninth St. Res Int Change grade           | 246<br>9256 |
| New Main st. Res. Int. grade             | 289<br>9340 |
| Newton Ave. extend main                  | 292<br>9344 |
| Newton Ave & Sigbee st. fire hydrant     | 294<br>9358 |
| North Ave. Eng. pt. stakes S/L.          | 341<br>9450 |
| Ninth st. Change grade                   | 388<br>9548 |

## MISCELLANEOUS

|   |             |
|---|-------------|
| Nelson Mrs. John free license salmistry               | 29<br>8819  |
| Nonaka, M. hand laundry license                       | 216<br>9188 |
| Normal School - install steam boiler                  | 254<br>9267 |
| National Vacuum Washer Co - license                   | 307<br>9380 |
| Nye Hotel - runner's license                          | 310<br>9393 |
| Normal School - steam boiler                          | 384<br>9540 |
| Nelson, Olaf - Contract grade E & 16 <sup>th</sup> st | 384<br>9544 |

MISCELLANEOUS

## STREETS

Ohio st. extension of mains

<sup>50</sup>  
8859

Orchard st. O/W - grade - pave etc

231

Oregon st. extend main

381

9525

## MISCELLANEOUS

Orchard st. Res. Int. 8631 In re grading

20

8811

" " Eng. fur. plans etc grade

21

8812

" " " " est. of cost, grade

21

8813

" " grade &amp; pave

21

8814

Osborn Hill map of adopting

31

8835

Old Town - G. W. Fry appraise property

81

8915

Old Town Bridge - report of Engr.

140

9052

Over, J. Frank - permit to do blasting

140

9053

Olsen, V. A. - permit to remove trees

191

9121

Old Town Bridge - repair by Street Dept.

235

9229

Oyster Loaf Cafe - erect elec. sign

274

9308

Over, J. Frank - 30 da. ext. reinforce Switzer creek

308

9388

Our Lady of Angels Cath Church - banner

343

9464

MISCELLANEOUS

1944-1945

# ORDERING WORK (RESOLUTIONS)

Close east 40 ft. Goldfinch st.  
 Close " " Falcon " "  
 " south " " Upas " "  
 " Falcon st. upas to Thorn  
 " Front " Amice to Redwood  
 " Upas " Hawk to Goldfinch  
 " alley Block 7 Frary Hghts.  
 Pave f. st. 6th to 8th  
 Grade First st. Stockton to Dickerson  
 Pacific Ave. grade + pave  
 Niagara Ave. grade + pave  
 Naraagansette " " "  
 Saratoga Ave " " "  
 Del monte " " " "  
 Bacon st. grade + pave  
 Newport Ave " " "  
 Paseadero " " " "  
 Del mar " " " "  
 Bermuda " " " "  
 Santa Cruz Ave. Grade and pave  
 Santa Monica Ave. " " "  
 De Tor st. " " "  
 Cable st. " " "  
 Cape May Ave. " " "  
 State St (La Jolla) Close portion  
 Bowie Ave " " "  
 Georgia st. grade  
 Elm st. close  
 Date st. close  
 Fir st. close  
 Louisiana st. grade  
 Brant st. - close  
 India st. - close  
 Upas st. - close  
 Ingalls st. - close  
 Wisconsin st. - close  
 Dove st. - close  
 Hawk st. - close  
 Orchard st. - grade - pave etc  
 Indiana st. - grade  
 Sixth st. - open + extend  
 Florida st. close

"0"


1  
8764  
1  
8759  
2  
8761  
1  
8760  
2  
8762  
3  
8763  
28  
8818  
46  
8844  
47  
8845  
56  
8879  
58  
8880  
60  
8881  
62  
8882  
64  
8883  
66  
8884  
68  
8885  
70  
8886  
72  
8887  
74  
8888  
98  
8939  
100  
8940  
102  
8941  
104  
8942  
106  
8943  
108  
8944  
108  
8945  
120  
8981  
121  
8982  
121  
8983  
122  
8984  
130  
9013  
187  
9105  
207  
9153  
228  
9205  
228  
9206  
229  
9207  
229  
9208  
230  
9209  
231  
9210  
263  
9285  
297  
9364  
298  
9365

# Ordering work (Resolutions)

Hooker st - close  
 Granada ave - close  
 Twenty-ninth st. "  
 Elm st. "  
 Lincoln ave. S/pl.  
 Second st. "  
 Union st. Pave. - B to Date.  
 Ivy st. - Grade. 29th to 31st  
 Mississippi st. grade  
 Alley - Block 3, Mitt's Add - grade  
 Brooke Ave - close  
 Mission st. "  
 Alley in Blk 443, 66 Seaman's Sub. Close  
 Dale st. C/R. grade  
 Ash st. C/R. "  
 Fourth st. "  
 Brant st. "

298  
9366  
299  
9367  
300  
9368  
300  
9369  
304  
9372  
305  
9373  
316  
9403  
318  
9404  
329  
9441  
330  
9442  
376  
9512  
377  
9513  
378  
9514  
393  
9551  
393  
9551  
394  
9552  
395  
9553





## STREETS

## MISCELLANEOUS

|   |                        |  |                        |
|---|------------------------|--|------------------------|
| Park Blvd. Int. change grade              | <sup>40</sup><br>8842  | Pulos Peter fruit & vegetables                 | <sup>29</sup><br>8819  |
| Pacific Ave. Grade & Pav. Res. 01W.       | <sup>56</sup><br>8879  | Popenoe J. W. app. sp. patrolman               | <sup>50</sup><br>8858  |
| Pescadero Ave grade & Pav.                | <sup>70</sup><br>8886  | Police Dept. appointments                      | <sup>30</sup><br>8823  |
| Pacific Ave. Award of Contract - grade    | <sup>165</sup><br>9080 | " " Resignation of Roy J. Williams             | <sup>76</sup><br>8896  |
| Pescadero " " " "                         | <sup>168</sup><br>9082 | Park Board - appointment of J. D. Belcher, Jr. | <sup>81</sup><br>8913  |
| Pacific " " " "                           | <sup>177</sup><br>9095 | Palmer, E. W. remove trees on State St.        | <sup>82</sup><br>8922  |
| Pescadero " " " "                         | <sup>178</sup><br>9097 | Phillips Hotel - license                       | <sup>82</sup><br>8925  |
| Palm St. Ext. time to grade               | <sup>194</sup><br>9135 | Pacific Messenger Service - change of loc.     | <sup>82</sup><br>8925  |
| Prospect Place - Engr. submit elev. grade | <sup>215</sup><br>9181 | Police Dept. promotion of E. F. Forbes         | <sup>109</sup><br>8946 |
| Plum St. lay 1" main                      | <sup>236</sup><br>9238 | Pray, L. A. - house-mover's license            | <sup>113</sup><br>8964 |
| Park Blvd. Resdnt Change grade            | <sup>247</sup><br>9257 | Pruitt & Waters, transfer stand                | <sup>113</sup><br>8965 |
| Pennsylvania Ave. extend main             | <sup>292</sup><br>9344 | Pueblo Lot No 1793 - Engr. survey              | <sup>131</sup><br>9015 |
| P. J. Ave. Engr. elev. estab. grade       | <sup>308</sup><br>9387 | P/O - Permits to <sup>grade</sup> Dove St.     | <sup>136</sup><br>9029 |
| Pescadero Ave. repeal. Res. Int. 8630.    | <sup>326</sup><br>9428 | Pitman, A. pool & billiard hall license        | <sup>137</sup><br>9045 |
| Pacific Ave. " " " 8638 - grade           | <sup>326</sup><br>9429 | Paoletti F. - free license                     | <sup>142</sup><br>9061 |
| " " Engr. Assess Dist. in re - grade      | <sup>327</sup><br>9434 | Police Dept. promotions of Miles & Elliott     | <sup>192</sup><br>9124 |
| Pescadero Ave. Res. Int. grades pave      | <sup>346</sup><br>9467 | Podesta, James J. - retail liquor license      | <sup>192</sup><br>9125 |
| Pacific Ave. Res. Int. grades pave        | <sup>350</sup><br>9469 | Peters, A. - license peddling dry goods        | <sup>193</sup><br>9132 |
| Pine St. P/O - grade                      | <sup>366</sup><br>9477 | Police Dept. Exonerating, charges by Taylor    | <sup>194</sup><br>9133 |
| Park Blvd. Repealing Res. 9257 ch. grade  | <sup>364</sup><br>9482 | P/O - Permits to grade 27th St.                | <sup>204</sup><br>9150 |
| Prospect St. Res. Int. Sfb.               | <sup>399</sup><br>9556 | Pice, Jacob - Permit remove trees              | <sup>210</sup><br>9160 |
|   |                        | Pignot, N. hand laundry license                | <sup>213</sup><br>9175 |
|   |                        | Police Dept. app't. of Henry C. Stevens        | <sup>216</sup><br>9189 |
|   |                        | " " resignations of Misener & Mangin           | <sup>217</sup><br>9192 |
|   |                        | Parks, I. W. app. Meat Inspector               | <sup>217</sup><br>9193 |
|   |                        | Peterson, M. fruit & veg. license              | <sup>217</sup><br>9196 |
|   |                        | Pignot, N. permit hand laundry                 | <sup>235</sup><br>9231 |
|   |                        | Pier foot of "D" St. Harbor Imp.               | <sup>247</sup><br>9252 |
|   |                        | Piro, Joe, peddle dry goods license            | <sup>255</sup><br>9269 |
|   |                        | Platt, Moses, junk dealer license              | <sup>256</sup><br>9278 |
|   |                        | Palmer Bros. electric signs                    | <sup>274</sup><br>9305 |
|   |                        | Parra, E. " "                                  | <sup>274</sup><br>9305 |
|   |                        | Police Dept. - Rannells app. Special Pol.      | <sup>275</sup><br>9310 |
|   |                        | Prebissins, H. H. app. com. Building Ord.      | <sup>275</sup><br>9314 |
|   |                        | Peters, John, app. teamster                    | <sup>278</sup><br>9328 |
|   |                        | Pueblo Forester - 3 weeks leave of absence     | <sup>278</sup><br>9331 |
|   |                        | Porter, W. M. fruit & veg. license             | <sup>292</sup><br>9346 |
|   |                        | Packard's Bookstore, electric sign             | <sup>293</sup><br>9349 |
|   |                        | Pacific Van & Truck Co. " "                    | <sup>293</sup><br>9349 |
|   |                        | Puterbaugh, Geo. - atty. defend proc.          | <sup>306</sup><br>9376 |
|   |                        | Paradise, James, chestnut stand license        | <sup>308</sup><br>9389 |
|   |                        | P/L 300 purchased from Chas. Gordon            | <sup>322</sup><br>9416 |

MISCELLANEOUS

P

|   |         |
|---|---------|
| P/L-E. Roberts Sub. Lots E. to H. 60 days           | S/C 341 |
| Pipe-cement sewer Engr make investigation           | 9451    |
|   | 343     |
| Pollock, P.A. auto stand license                    | 9461    |
|   | 365     |
| Puterbaugh, J.W. Est time S/pl. 1 <sup>st</sup> st. | 9486    |
|   | 366     |
| Police Dept. resignation of T.A. Rodgers            | 9490    |
|   | 383     |
| " A.D. Nordens A.H. Ford-appn.                      | 9533    |
|   | 383     |
|   | 9535    |

STREETS

Quince st. - extend 2" main  
Quince st. Sfb. Engr. check

MISCELLANEOUS

|      |                                      |      |
|------|--------------------------------------|------|
| 273  |                                      |      |
| 9296 | Quinlan J. P. free licence pianofold | 8790 |
| 326  |                                      | 140  |
| 9431 | Quince st bridge - report by Engr.   | 9052 |
|      | Quince st. Sfb. Engr. check          | 326  |
|      |                                      | 9431 |
|      |                                      | 365  |
|      | Quon Jan. fruit & veg. license       | 9486 |

R.

MISCELLANEOUS "R"

|  |      |
|--|------|
| Riall, Ernest, Compensation as Com.          | 379  |
|  | 9516 |
|  | 383  |
| Rodgers, T. A. resignation as Police Officer | 9533 |
|  | 383  |
| Redistricting Precincts - Committee          | 9534 |
|  | 384  |
| Ramsey, C. T. stairway at La Jolla           | 9543 |



## STREETS

Richmond st. Int. grade  
 Robinson Ave. Engr. elev. estab. grade  
 Renaud st. Engr. elev. estab. grade

118

8980

233

9214

308

9387

## MISCELLANEOUS

|  |     |      |
|--|-----|------|
| Rice W.E. do blasting                              | 15  | 8779 |
| Roscio John cigar game                             | 29  | 8819 |
| Rogero Geo. T. carry concealed weapons             | 80  | 8856 |
| Rattray C.A. app. sp. patrolman                    | 50  | 8858 |
| Reynolds C.R. " " "                                | 50  | 8858 |
| Rammallo Nathan " " "                              | 50  | 8858 |
| Rask Geo. " " "                                    | 50  | 8858 |
| Raridon B.F. " " "                                 | 50  | 8858 |
| Rapp, C.F.W. refund by Buil. Insp. & Water Dept.   | 79  | 8905 |
| Robinson electric sign 1134 D. St.                 | 81  | 8920 |
| Rosenberg, M. exonerating charges against Kirkland | 126 | 8989 |
| Rubin Furn. Co. electric sign                      | 127 | 8999 |
| Roberts, E.M. & Co. " " "                          | 127 | 8999 |
| Repealing Res of Int Lighting 4th st - D to E      | 133 | 9022 |
| " proceedings in re - grade of Dove st.            | 133 | 9026 |
| Roy, J. L. Permit to remove trees                  | 137 | 9035 |
| Rembold, J. L. Rest Liquor License                 | 137 | 9038 |
| Robertson, O.D. transfer stand license             | 140 | 9045 |
| Ricci, Dominico, rest. liquor license              | 142 | 9050 |
| Rice, W. E. permit for chimney                     | 143 | 9063 |
| Repealing Res 9055 - Woods Bacon to Seattle        | 191 | 9066 |
| " " 9067 - S/L. Washington st.                     | 191 | 9115 |
| Reed, Mrs. S.P. - permit erect tent                | 193 | 9122 |
| Repealing Res Int No 9101 S/L. E st.               | 211 | 9130 |
| " Res Int 7977 & Res W. 8293. open Idaho           | 212 | 9164 |
| Rhein, Wade W. app. meter reader                   | 217 | 9168 |
| Rodkey, Frank L. app. auto truck driver            | 254 | 9191 |
| Ringling Bros. permit tack adv. matter             | 255 | 9266 |
| Rugg, M. L. permit hold auction sale               | 275 | 9276 |
| Rannells, Nathan L. app. special police            | 278 | 9310 |
| Repealing Res Int 8979 Change grade 11th st        | 295 | 9332 |
| Rosecrans Park - Map adopted                       | 304 | 9359 |
| Rench & Co. - permit install storage tank          | 308 | 9383 |
| Rosecrans Park Engr. elev. estab. grade street     | 311 | 9387 |
| Railway franchise - 1st - 3rd to 4th               | 326 | 9398 |
| Repealing Res Int 8630 grade Cascade st            | 326 | 9428 |
| " " " 8638 " Pacific Ave                           | 326 | 9439 |
| " " " 8637 " Bacon st.                             | 329 | 9430 |
| " " " 9339 S/L. Columbia st.                       | 341 | 9439 |
| Roberts, John C. permit remove trees               | 342 | 9452 |
| Rex Hotel - runner's license                       | 364 | 9456 |
| Repealing Res 9257 ch. grade Park Blvd.            | 364 | 9482 |

S- Miscellaneous

Miscellaneous

|   |      |
|---|------|
| Strong, A.M. app. Deputy Assessor                               | 131  |
| Spru track Connections - opinion City Atty                      | 9014 |
| S.D. County Fair - stretch banner                               | 139  |
| Storage tank - Ingle Mfg. Co.                                   | 9041 |
| S.D. Cons. Gas & E. Co. erect signs                             | 139  |
| Schon, Capt. John L. - charges by Davis & Taylor                | 9048 |
| Suits to quiet title - Attorney defend                          | 140  |
| Stromquist, W.A. - Atty defend suit                             | 9051 |
| S.D. Cons. Gas & E. Co. erect sign at 758-5th st.               | 142  |
| Steam boiler - Chas R. McCormick Lumber Co.                     | 9062 |
| Schon, Capt. John L. Exonerating charges by Taylor              | 190  |
| S.D. Ignition Co. - erect elec. signs 5th & J.                  | 9111 |
| S.D. Cons. Gas & E. Co. - install tungsten lamps                | 190  |
| Soledad Club, social club license                               | 9112 |
| Stevens, Henry, Co. - appoints patrolman                        | 191  |
| S.D. Cons. Gas & E. Co. Bond - 6th st. Lighting                 | 9117 |
| Street Parade - Permit to Federated Trades                      | 191  |
| Strum, H. license peddle dry goods                              | 9119 |
| Steinman, Alfred P. retail liquor license                       | 191  |
| Social Club license - Country Club                              | 9120 |
| Street Dept. repair <sup>bridges</sup> Chollas Creek & Old Town | 194  |
| Street Sup'r. 15 days ext. Washington st.                       | 9133 |
| Schon, John L. off. delegate to conv. Santa Barbara             | 194  |
| S.D. Cons. Gas & E. Co. remove light towers                     | 9136 |
| Savoy Theatre - license   | 208  |
| State Normal School - install steam boiler                      | 9154 |
| Storage tank - A. L. Dahl                                       | 212  |
| Street Dept. - remove fences on B st.                           | 9169 |
| S.D. Ignition Co. erect signs                                   | 216  |
| Socialist org. - hang banner                                    | 9189 |
| Stanton, H.E. permit erect sign                                 | 233  |
| S.D. Cons. Gas & Elec. Co. permit erect signs                   | 9211 |
| Storage tank - Rench & Co.                                      | 233  |
| S.D. Ignition Co. permit install elec. signs                    | 9216 |
| Shaffer Elec. Co. permit install signs                          | 234  |
| Switzer Creek Dam 30 ft. ext. reinforce                         | 9222 |
| San Diego Hotel - runner's license                              | 234  |
| S.D. Elec. Ry. Co. franchise 7th-3rd to 4th                     | 9223 |
| Stair-case. La Jolla. Sup't Finance call for bids               | 234  |
| San Diego Garage, electric sign                                 | 9224 |
| S.D. Cons. Gas & Elec. Co. - blasting permit                    | 235  |
| Storage tank - Teno & Blair                                     | 9229 |

|  |      |
|--|------|
| S.D. Elec. Ry. Co. storage tank                    | 323  |
| Sherman, H. fruit & veg. license                   | 9420 |
| Sewer pipe - Cement - Engr. make invest.           | 342  |
| Storke, B.B. ext. time S/C. on First st.           | 9456 |
| Street Dept. - municipal Lighting                  | 343  |
| Storage tank Ingle Mfg. Co. for Mr. Sato           | 9461 |
| Steffgen, Chas. - Bridge Contract with Council     | 365  |
| Schiffert, Geo. Building Permit                    | 9489 |
| Sign - wooden - E.H. Merwin                        | 368  |
| Switzer Creek Conduit, Engr. report on cond.       | 9497 |
| Schon, J. Sons of com. conf. B's Sup's redistrict. | 369  |
| Switzer Creek Dam, 6 ft. time repair               | 9503 |
| Steam Boiler - Citrus Soap Co.                     | 370  |
| " " Normal School                                  | 9507 |
| " " Hazard - Gould Co.                             | 380  |
| Staircase. La Jolla. contract                      | 9521 |

## STREETS

## MISCELLANEOUS

|  |                        |  |                        |
|--|------------------------|--|------------------------|
| Spruce App. Dia. Assess Dist. grade            | <sup>14</sup><br>8775  | Stotskey, Chas L. Lic. Pawn Broker                               | <sup>15</sup><br>8780  |
| Seventh st. app. Res. Award grade              | <sup>16</sup><br>8785  | Sullivan & Conidine hang sign                                    | <sup>15</sup><br>8783  |
| Seventh st. extend time S/L                    | <sup>19</sup><br>8802  | Southern Elec. Co. remove sign                                   | <sup>16</sup><br>8788  |
| " " Res. Int. change grade                     | <sup>24</sup><br>8815  | Legal A. free license add. placards                              | <sup>17</sup><br>8790  |
| Saratoga Ave. Res. O/W. grade & pave           | <sup>82</sup><br>8882  | Shook L. S. transfer stand                                       | <sup>17</sup><br>8790  |
| Sixth St. Engr. elevations imp. grade          | <sup>77</sup><br>8901  | Swayne E. J. repair building                                     | <sup>17</sup><br>8794  |
| Seventeenth st. Engr. Diag. Assess. grade      | <sup>80</sup><br>8907  | Smith Geo. Z. free license peddle soap                           | <sup>29</sup><br>8819  |
| Santa Cruz Ave. - O/W. Grade and pave          | <sup>98</sup><br>8939  | Sang F. " " " fruit  | <sup>29</sup><br>8819  |
| Santa Monica Ave. O/W. " " "                   | <sup>100</sup><br>8940 | Scott Harry. nigger ducker                                       | <sup>29</sup><br>8819  |
| State St (La Jolla) O/W. Close portion         | <sup>108</sup><br>8944 | Geybold Lorita - peddle notions                                  | <sup>29</sup><br>8819  |
| Sixth St. Engr. Assess. light - F to G sts     | <sup>179</sup><br>9008 | Street Supt. incur b expense trip                                | <sup>50</sup><br>8858  |
| Sixth st Atty. papers " "                      | <sup>129</sup><br>9009 | San Diego Co. Gas Co. erect sign                                 | <sup>50</sup><br>8854  |
| " " Engr. Assess " G to I sts                  | <sup>129</sup><br>9010 | S. C. Engr. to report on work to be done                         | <sup>50</sup><br>8858  |
| " " Atty. papers " "                           | <sup>133</sup><br>9011 | Stephens J. M. app. sp. patrolman                                | <sup>50</sup><br>8858  |
| Seventh st. " " " D to F sts                   | <sup>133</sup><br>9024 | Stewart R. H. " " "  | <sup>50</sup><br>8858  |
| " " Engr. Assess. Dist. " "                    | <sup>137</sup><br>9025 | Sprott A. B. " " "   | <sup>50</sup><br>8858  |
| " " " report on Spl. Brooks to Univ.           | <sup>152</sup><br>9040 | Swanson O. " " "   | <sup>50</sup><br>8858  |
| Saratoga Ave. Award of Contract - grade        | <sup>156</sup><br>9073 | Stanford W. B. " " "   | <sup>50</sup><br>8858  |
| Santa Cruz Ave. " " " "                        | <sup>157</sup><br>9075 | Special Patrolman  | <sup>50</sup><br>8858  |
| Santa Monica Ave. " " " "                      | <sup>173</sup><br>9076 | Simmons app. special patrolman                                   | <sup>51</sup><br>8861  |
| Saratoga Ave. approx. Award of Contract        | <sup>174</sup><br>9088 | S. D. Con. Gas & E. Co. erect sign                               | <sup>51</sup><br>8863  |
| Santa Cruz " " " " "                           | <sup>174</sup><br>9090 | S. D. Ignition Co. erect sign                                    | <sup>53</sup><br>8865  |
| Santa Monica " " " " "                         | <sup>183</sup><br>9091 | Schaffer Chas. peddle bottoms                                    | <sup>53</sup><br>8869  |
| Second St. Int. S/L - Washington to Lewis      | <sup>184</sup><br>9102 | Seki F. peddle flowers   | <sup>53</sup><br>8869  |
| Sixth St. - open & extend Res. Int.            | <sup>195</sup><br>9103 | Scott Harry const. shed  | <sup>78</sup><br>8873  |
| Seventeenth & E. St. bridge - sealed proposals | <sup>209</sup><br>9142 | S. D. Electric Railway Co. Bid for franchise                     | <sup>80</sup><br>8904  |
| San Fernando st. Engr. Estab. grade            | <sup>212</sup><br>9158 | Sorrento - Engr. description new street                          | <sup>81</sup><br>8909  |
| Seventh st. extend time S/L                    | <sup>233</sup><br>9171 | Seyffarth, Carl L. appointed fireman                             | <sup>81</sup><br>8912  |
| Spruce st bridge - extension time Cont.        | <sup>240</sup><br>9217 | Supt Streets. Abstract Co. cost search <sup>city property</sup>  | <sup>81</sup><br>8917  |
| Seventeenth st. diag. assess. dist. grade      | <sup>240</sup><br>9248 | S. D. Cons. Gas & E. Co. install 2 boilers                       | <sup>81</sup><br>8919  |
| State st. " " " " pave                         | <sup>254</sup><br>9249 | S. D. Ignition Co. erect sign                                    | <sup>82</sup><br>8920  |
| Seventeenth st. extend main                    | <sup>256</sup><br>9268 | S. D. Cons. Gas & E. Co. erect sign                              | <sup>82</sup><br>8921  |
| State st (La Jolla) grade prior Contract       | <sup>264</sup><br>9279 | Simonis, Dante - license peddler                                 | <sup>110</sup><br>8925 |
| Sixth st. Lighting G to I                      | <sup>270</sup><br>9289 | Storage tank - L. W. Ernsting                                    | <sup>110</sup><br>8951 |
| " " " " F to G                                 | <sup>272</sup><br>9290 | Sewers Supt. extend sewer Vermont st.                            | <sup>110</sup><br>8952 |
| Seventeenth st. 60 days active - grading       | <sup>273</sup><br>9295 | Sper track - G. E. Gabrielsen                                    | <sup>113</sup><br>8955 |
| Santa Monica ave. Int 2" main                  | <sup>297</sup><br>9302 | Swayne & Frost - special building permit                         | <sup>114</sup><br>8966 |
| Sixth st. - open & extend Res O/W.             | <sup>305</sup><br>9364 | Street Supt. remove old light posts                              | <sup>116</sup><br>8971 |
| Second st. Res. O/W. - S/L                     | <sup>321</sup><br>9373 | S. D. Cons. Gas & E. Co. connect manholes with <sup>sewers</sup> | <sup>127</sup><br>8978 |
| Spruce st bridge Knight & Hyde. ext time       | <sup>325</sup><br>9409 | S. D. Ignition Co. erect sign                                    | <sup>127</sup><br>8846 |
| Seventeenth & E. st. bridge. return cert. chks | <sup>331</sup><br>9427 | S. D. Cons. Gas & E. Co. erect sign - 935-5th                    | <sup>127</sup><br>8998 |
| Sixteenth st. Res. Int. change grade           | <sup>331</sup><br>9443 | Sterling Billiard Hall - elev. sign                              | <sup>127</sup><br>8999 |

SIDEWALKING

Streets.

|   |      |  |      |
|---|------|--|------|
| Engr. report on all work to be done                             | 8855 | Second st. A/b. to Olaf Nelson - S/b.      | 9472 |
| Granting extension 30 days Campus A.                            | 8876 | State st. P/O. - park                      | 9475 |
| " " " " Julian Ave  | 8877 | Spruce st. Ext. time complete grading      | 9487 |
| Engr. set stakes for sidewalking & curbing                      | 8968 | Sixteenth st. contract Olaf Nelson - grade | 9544 |
| " report sidewalking & curbing on 18 <sup>th</sup> st           | 8976 |  |      |
| University Blvd - Adams to El Cajon 10/10/11                    | 9012 |  |      |
| Engr. set stakes Georgia st. Blk 176.                           | 9033 |  |      |
| " " " Lots A to F Blk H Norton's add.                           | 9034 |  |      |
| " report amt yet to be done 17 <sup>th</sup> st                 | 9040 |  |      |
| Res. Int. Lincoln Ave. from Blk 181 Univ. Hgts to Mary          | 9100 |  |      |
| E. st. from 25 <sup>th</sup> to 26 <sup>th</sup> Sts.           | 9101 |  |      |
| Second St. from Washington to Lewis sts.                        | 9102 |  |      |
| Washington st. repealing Res. No. 9067                          | 9115 |  |      |
| E st. repealing Res. Int No. 9104                               | 9130 |  |      |
| E st. Engr. set stakes - 25 <sup>th</sup> to 26 <sup>th</sup>   | 9131 |  |      |
| First st. Extend time   | 9162 |  |      |
| Seventh st. " " Oct. 1/1911.                                    | 9171 |  |      |
| Center st extension time  | 9250 |  |      |
| Monroe Ave " "  | 9251 |  |      |
| F. st. Res. Int.  | 9284 |  |      |
| Texas st. Engr. furn. plans etc.                                | 9326 |  |      |
| Intersection of 26 <sup>th</sup> & F st. Res. Int.              | 9338 |  |      |
| Columbia st. Res. Int.  | 9339 |  |      |
| Eighteenth st. Park to N st. Res. Int.                          | 9341 |  |      |
| First st. Robinson to Univ. Ave.                                | 9356 |  |      |
| Lincoln Ave. Res. Opp.  | 9372 |  |      |
| Second st. " "  | 9373 |  |      |
| Logan Ave - 31 <sup>st</sup> to 32 <sup>nd</sup>                | 9390 |  |      |
| Thirtieth st. - B to upas                                       | 9391 |  |      |
| Third st. Res. Int.   | 9400 |  |      |
| A st. " "   | 9401 |  |      |
| Quince st. Engr. check yet to done                              | 9431 |  |      |
| K. st. " " " "  | 9433 |  |      |
| Columbiast - repeal Res. 9339 - S/b.                            | 9439 |  |      |
| North Ave. Engr. set stakes                                     | 9450 |  |      |
| Lots E to N Blk 1, Roberts Sub. of P/F/E - 60 days ext.         | 9451 |  |      |
| First st. Ext. time   | 9458 |  |      |
| Second st. A/b. to Olaf Nelson                                  | 9472 |  |      |
| Lincoln Ave. " " " "  | 9473 |  |      |
| 15 <sup>th</sup> & F st. on 26 <sup>th</sup> st. Engr. report   | 9483 |  |      |
| 4 <sup>th</sup> & Quince & 5 <sup>th</sup> & Quince - Ext. time | 9485 |  |      |
| First st. Wash. & Lewis - Ext. time to B.P. Starke              | 9489 |  |      |


"Sidewalking."

|   |      |
|---|------|
| First st. Ext. time to J. W. Puterbaugh               | 9490 |
| Logan Ave. - bet. 31 <sup>st</sup> & 32 <sup>nd</sup> | 9499 |
| First st. Ext. time to Emmett Yates                   | 9522 |
| Twenty eighth st. Irving to Logan                     | 9529 |
| Prospect st. Res. Int.                                | 9556 |



S T R E E T S

## M I S C E L L A N E O U S



STREETS.

T.

381

9529

384

9547

Twenty-eighth st. S/b


Thirty-second st. Change grade



## STREETS

## MISCELLANEOUS

|   |                    |                              |                   |
|---|--------------------|------------------------------|-------------------|
| Upas, close; Goldfinch to Eagle               | <u>2</u><br>8761   | Union ligar co. pool license | <u>17</u><br>8790 |
| " " Hawk " Goldfinch                          | <u>3</u><br>8763   |                              |                   |
| Union st. extension time grade                | <u>18</u><br>8798  |                              |                   |
| Union st. Engr. estmt pave B to Date          | <u>80</u><br>8911  |                              |                   |
| Upas st. Int. close                           | <u>92</u><br>8934  |                              |                   |
| University Blvd S/Lc. Adams to El Cajon 10/11 | <u>129</u><br>9012 |                              |                   |
| Utah st - extension of main                   | <u>138</u><br>9046 |                              |                   |
| Union pt. Res. Int. pave                      | <u>196</u><br>9145 |                              |                   |
| Union pt. approv. diag. Assess Dist. pave     | <u>212</u><br>9165 |                              |                   |
| Upas pt. Q/M. - close                         | <u>228</u><br>9205 |                              |                   |
| Union pt. conf. correction diag assess. pave  | <u>237</u><br>9241 |                              |                   |
| University Club - distillate storage tank     | <u>254</u><br>9265 |                              |                   |
| Utah st. extend main                          | <u>254</u><br>9268 |                              |                   |
| Union pt. Engr. est. elev. grade              | <u>255</u><br>9274 |                              |                   |
| University Ave. Engr. desc. Assess Dist. pave | <u>272</u><br>9293 |                              |                   |
| Union pt. Q/M. Pave                           | <u>316</u><br>9403 |                              |                   |
| " " sustain appeal Philip Goldstein           | <u>326</u><br>9432 |                              |                   |
| University Ave. Est. cost assess Dist. pave   | <u>369</u><br>9506 |                              |                   |
| Union pt. A/Lc. pave                          | <u>372</u><br>9510 |                              |                   |
| Upas st. Res. Int. change grade               | <u>396</u><br>9554 |                              |                   |




## STREETS

Villa Terrace extension of main <sup>50</sup>  
8859  
100  
Vermont St. extend sewer 8952  
113  
Vermont St. Engr. approv. diag. to grade 8962  
308  
Varona St. Engr. elev. estab. grade 9387

## MISCELLANEOUS

Vincent, David - from to Meter Registrar 212  
9168  
255  
Vaccarino, Joe peddle dry goods 9269  
274  
Vallis, M. lunch wagon 9309



## STREETS

Winconsin st. close portion  
 Wisconsin st. Int. close  
 Washington st. diagram regrading  
 " " extend time S/C. repeat Res 9067  
 " " " main.  
 Witherby st. Res. Int. change grade  
 Wisconsin st. O/P close  
 Washington st. extension 15 days time  
 Woolman Ave. Est. ydg & Assess Dist.  
 Witherby st. Change grade  
 Witherby st. P/O - grade  
 Washington st. - extend main

20  
 8807.  
 93  
 8935  
 112  
 8958  
 191  
 9115  
 191  
 9116  
 200  
 9147  
 229  
 9207  
 239  
 9246  
 328  
 9436  
 338  
 9447  
 362  
 9479  
 383  
 9536

## MISCELLANEOUS

20  
 Webb, T. H. Auctioneer's License 8780  
 17  
 waters D.A. transfer stand 8790  
 17  
 Water Supt. install fire hydrant 8795  
 29  
 Warfield C. K. auto stand 8819  
 29  
 Walter Oscar J. peddle broster sign 8819  
 30  
 Williams Roy G. appointed patrolman 8822  
 50  
 Winters W. J. off. sp. " 8858  
 50  
 Wanebo Ed. " " " 8858  
 50  
 Water Supt. make extensions 8859  
 54  
 " " " 8872  
 76  
 Williams, Roy G. Resignation patrolman 8896  
 76  
 Water Supt. Extension of mains 8897  
 79  
 Water Dept. Refund to G. H. Rapp 8905  
 82  
 Water Supt. extension of mains 8924  
 110  
 Water Supt. extend main Florence st. 8954  
 113  
 Windherst, H. E. free license 8965  
 114  
 Willers, Julius, retail liquor license 8967  
 115  
 Water Supt. extension of mains 8977  
 137  
 Witte, Fred - Permit to remove trees 9036  
 138  
 Water Supt. extension of mains 9046  
 140  
 Woods, P. E. trip to Seattle with Bag 9055  
 141  
 Water Imp. Bonds - Atty. prepares Res. 9056  
 142  
 Water Supt. make extensions - fire hydrants 9060  
 142  
 Walling, Iris A. - auto stand license 9061  
 142  
 Woods, P. E. trip to Seattle - alone 9065  
 190  
 Wilson, Chief - charges by David G. Taylor 9111  
 191  
 Water Supt. extend main on Washington 9116  
 191  
 Wisler, Frank - promoted to Detective 9124  
 192  
 Water Supt. extend water mains 9126  
 193  
 Wheeler, A. E. - license hotel runner 9132  
 193  
 Windherst, H. E. - free license 9132  
 194  
 Wilson, Chief. Exonerating charges by Taylor 9133  
 194  
 Water Supt. extend 2" mains 9134  
 196  
 Water Dept. app. of Sydney E. Glynne 9144  
 209  
 Water Supt. extend 2" mains 9159  
 212  
 Water Dept. appointments & promotions 9168  
 214  
 Water rate at Middletown School Park 9177  
 216  
 Water Supt. extend mains 9184  
 216  
 " " install fire hydrant 9185  
 217  
 Wagner, C. N. permit to use explosives 9195  
 217  
 Moliott, Geo. free license 9196  
 217  
 Winters, J. P. license 9196

## STREETS.

W.

## MISCELLANEOUS.

|  |      |
|--|------|
| Water Supt. install fire hydrant                       | 233  |
| " " extend main Myrtle St                              | 9218 |
|  | 234  |
| Mittler & DeLorie, moving pictures                     | 9219 |
|  | 235  |
| White, E. E., app. Board Library, Com.                 | 9227 |
|  | 236  |
| Water Supt. extend mains                               | 9237 |
|  | 236  |
| Water Supt. " "  | 9238 |
|  | 254  |
| Misc, R. H. express stand license                      | 9268 |
|  | 256  |
| Water Dept. ext 2" main Quince St                      | 9278 |
|  | 273  |
| Milson, John W. permit blasting                        | 9296 |
|  | 273  |
| Water Dept. extend mains                               | 9298 |
|  | 273  |
| Wallen, A. J. permit remove pepper trees               | 9302 |
|  | 274  |
| Watson, Max - 3 weeks leave absence                    | 9307 |
|  | 278  |
| Water Dept. extension of mains                         | 9331 |
|  | 292  |
| " " fire hydrants at Banerjee & B                      | 9344 |
|  | 294  |
| " " extend 2" main 28th St                             | 9358 |
|  | 307  |
| Westbrook, Fred - electric sign                        | 9382 |
|  | 307  |
| Water Dept. rent building at La Jolla                  | 9385 |
|  | 311  |
| Water Dept. extend mains                               | 9397 |
|  | 322  |
| Williams, John L. app. special policeman               | 9412 |
|  | 325  |
| Wolf, - storage tank                                   | 9425 |
|  | 341  |
| Williams, Harry - clothes cleaner license              | 9449 |
|  | 342  |
| Water Supt. install fire hydrant on B St.              | 9456 |
|  | 343  |
| " " extend mains                                       | 9459 |
|  | 343  |
| " " " " on Bush St                                     | 9460 |
|  | 366  |
| Morden, Arthur D. appoint Water Dept.                  | 9491 |
|  | 367  |
| Water Dept. appoint. & promotion                       | 9495 |
|  | 367  |
| " " extend main on Arizona St.                         | 9495 |
|  | 369  |
| " " ext. various mains                                 | 9504 |
|  | 381  |
| Night, Allen H. confer Bd. Supt. redistrict. precincts | 9525 |
|  | 383  |
| Morden, A. D. app. Special Police Officer              | 9534 |
|  | 383  |
| Water Dept. - extend mains                             | 9535 |
|  | 383  |
| W  | 9536 |



## STREETS

"X"

MISCELLANEOUS

"Y"

|   |             |
|---|-------------|
| Yeargin, R. L. construct sidewalk             | 110<br>8950 |
| Yon, T. & Son Gar - fruit & vegetable license | 113<br>8965 |
| Y. M. C. A. permit to remove trees            | 216<br>9187 |
| Yates, Emmett, wt. time S/L 1st St.           | 386<br>9522 |

"Z"

|                                  |             |
|----------------------------------|-------------|
| Zorbas, Geo. peanut stand        | 53<br>8869  |
| Zelma, Madam - palmist license   | 342<br>9456 |
| Zink, Chas. fruit & veg. license | 381<br>9528 |

X  
Y  
Z

ESTIMATE OF YARDAGE

Fourth St. Engr. grading 7.

$\frac{31}{8830}$

1

R E S O L U T I O N   N O .   8 7 5 9 .

ORDERING THE WORK OF CLOSING THE EAST 40 FEET OF FALCON STREET, BETWEEN THE NORTH LINE OF UPAS STREET AND THE NORTH LINE OF HORTON'S ADDITION.

RESOLVED By the Common Council of the City of San Diego, California, that the public interest and convenience of said city require the work hereinafter described to be done, and the time prescribed during which objection to said work and improvement might be made having expired, and no objection thereto having been made, and said Common Council hereby finding that no assessment is necessary therefor, now, therefore, the said Common Council hereby orders the following work to be done in said city, to-wit:

The closing up of the east forty feet of Falcon Street, in the City of San Diego, California, between the north line of Upas Street and the north line of Horton's Addition.

Passed and adopted by the said Common Council of the said City of San Diego, California, this 3rd day of July, 1911, by the following vote, to-wit:

AYES---COUNCILMAN Adams, Dodson, Fay, Sehon and Woods

NOES---NONE

ABSENT-NONE

Percival E. Woods

President of the Common Council of the City of  
San Diego, California,

I HEREBY CERTIFY that the above and foregoing Resolution was passed by the Common Council of the said City of San Diego, at the time and by the vote, above stated.

Allen H. Wright,

(SEAL)

City Clerk of the City of San Diego, California, and Ex-officio  
Clerk of the Common Council of the City of San Diego,

By W. E. Bartlett, Deputy.

R E S O L U T I O N   N O .   8 7 6 0 .

ORDERING THE WORK OF CLOSING FALCON STREET, BETWEEN THE SOUTH LINE OF UPAS STREET AND THE NORTH LINE OF THORN STREET.

RESOLVED By the Common Council of the City of San Diego, California, that the public interest and convenience of said city require the work hereinafter described to be done, and the time prescribed during which objection to said work and improvement might be made having expired, and no objection thereto having been made, and said Common Council hereby finding that no assessment is necessary therefor, now, therefore, the said Common Council hereby orders the following work to be done in said city, to-wit:

The closing up of Falcon Street, in the City of San Diego, California, between the south line of Upas Street and the north one of Thorn Street.

And said portion of said Falcon Street is hereby closed.

Passed and adopted by the said Common Council of the said City of San Diego, California, this 3rd day of July, 1911, by the following vote, to-wit:

AYES---COUNCILMEN Adams Dodson, Fay, Sehon and Woods

NOES---NONE

ABSENT-NONE

Percival E. Woods

President of the Common Council of the City of  
San Diego, California.

I HEREBY CERTIFY that the above and foregoing Resolution was passed by the Common Council of the said City of San Diego, at the time and by the vote, above stated.

Allen H. Wright,

City Clerk of the City of San Diego, California, and Ex-officio

Clerk of the Common Council of the City of San Diego,

By W. E. Bartlett, Deputy.

(Seal)

R E S O L U T I O N N O. 8761.

ORDERING THE WORK OF CLOSING THE SOUTH 40 FEET OF UPAS STREET, FROM THE CENTER OF THE INTERSECTION OF SAID UPAS STREET WITH GOLDFINCH STREET TO THE WEST LINE OF EAGLE STREET.

RESOLVED By the Common Council of the City of San Diego, California, that the public interest and convenience of said city require the work hereinafter described to be done, and the time prescribed during which objections to said work and improvement might be made having expired, and no objection thereto having been made, and said Common Council hereby finding that no assessment is necessary therefor, now, therefore, the said Common Council hereby orders the following work to be done in said city, to-wit:

The closing up of the south 40 feet of Upas Street, in the City of San Diego, California, from the center of the intersection of Upas Street with Goldfinch Street to the west line of Eagle Street.

And said portion of said Upas Street is hereby closed.

Passed and adopted by the said Common Council of the said City of San Diego, California, this 3rd day of July, 1911, by the following vote, to-wit:

AYES---COUNCILMEN Adams, Dodson, Fay, Sehon and Woods

NOES---NONE

ABSENT-NONE

Percival E. Woods

President of the Common Council of the City of San Diego, California.

I HEREBY CERTIFY that the above and foregoing Resolution was passed by the Common Council of the said City of San Diego, at the time and by the vote, above stated.

Allen H. Wright,

California,

(SEAL)

City Clerk of the City of San Diego, and Ex-officio Clerk of the Common Council of the City of San Diego.

By W. E. Bartlett, Deputy.

R E S O L U T I O N N O. 8762.

ORDERING THE WORK OF CLOSING FRONT STREET, FROM THE NORTH LINE OF QUINCE STREET TO THE SOUTH LINE OF REDWOOD STREET.

RESOLVED By the Common Council of the City of San Diego, California, that the public interest and convenience of said city require the work hereinafter described to be done, and the time prescribed during which objections to said work and improvement might be made having expired, and no objection thereto having been made, and said Common Council hereby finding that no assessment is necessary therefor, now, therefore, the said Common Council hereby orders the following work to be done in said city, to-wit:

The closing up of Front Street, in the City of San Diego, California, from the north line of Quince Street to the south line of Redwood Street.

And said portion of said Front Street is hereby closed.

Provided, however, that said City of San Diego hereby reserves all and every

right to install, construct and maintain all necessary sewer and water pipe lines, culverts, conduits and drains, in said Front Street between the points hereinbefore mentioned.

Passed and adopted by the said Common Council of the said City of San Diego, California, this 3rd day of July, 1911, by the following vote, to-wit:

AYES---COUNCILMEN Adams, Dodson, Fay, Sehon and Woods

NOES---NONE

ABSENT-NONE

Percival E. Woods

President of the Common council of the City of  
San Diego, California.

I HEREBY CERTIFY that the above and foregoing Resolution was passed by the Common Council of the said City of San Diego, at the time and by the vote, above stated.

Allen H. Wright,

City Clerk of the City of San Diego, California, and Ex-officio  
Clerk of the Common Council of the City of San Diego.

(SEAL)

By W. E. Bartlett, Deputy.

#### R E S O L U T I O N   N O .   8 7 6 3 .

ORDERING THE WORK OF CLOSING THE NORTH 15 FEET OF UPAS STREET, AND THE SOUTH 15 FEET OF UPAS STREET, FROM THE EAST LINE OF HAWK STREET TO THE WEST LINE OF GOLDFINCH STREET.

RESOLVED By the Common Council of the City of San Diego, California, that the public interest and convenience of said city require the work hereinafter described to be done, and the time prescribed during which objections to said work and improvement might be made having expired, and no objection thereto having been made, and said Common Council hereby finding that no assessment is necessary therefor, now therefore, the said Common Council hereby orders the following work to be done in said city, to-wit:

The closing up of the north 15 feet and the south 15 feet of Upas Street, in the City of San Diego, California, from the east line of Hawk Street to the west line of Goldfinch Street.

And said portion of said Upas Street is hereby closed.

Passed and adopted by the said Common Council of the said City of San Diego, California, this 3rd day of July, 1911, by the following vote, to-wit:

AYES---COUNCILMEN Adams, Dodson, Fay, Sehon and Woods

NOES---NONE

ABSENT-NONE

Percival E. Woods

President of the Common Council of the City of  
San Diego, California.

I HEREBY CERTIFY that the above and foregoing Resolution was passed by the Common Council of the said City of San Diego, at the time and by the vote, above stated.

Allen H. Wright,

(SEAL)

City clerk of the city of San Diego, California, and Ex-officio  
Clerk of the Common Council of the city of San Diego.

By W. E. Bartlett. Deputy.

I hereby certify that the above and foregoing are full, true and correct copies of Resolutions No. 8 7 5 9, 8 7 6 0, 8 7 6 1, 8 7 6 2, 8 7 6 3 of the resolutions of the City of San Diego, California, as adopted by the Common Council of said City on the 3rd day of July, 1911.

By Leah L. Field Deputy.

## R E S O L U T I O N   N O .   8 7 6 4 .

OF INTENTION TO CLOSE THE EAST TEN FEET OF BRANT STREET, FRONT THE NORTH LINE OF SPRUCE STREET TO THE NORTH LINE OF HORTON'S ADDITION.

BE IT RESOLVED By the common council of the City of San Diego, California, as follows:

That the public interest and convenience of said city require the closing up of that portion of Brant Street, hereinafter mentioned; and,

BE IT FURTHER RESOLVED, that it is the intention of said Common council to order the closing up of the east ten feet of Brant Street, in said City of San Diego, from the north line of Spruce Street to the north line of Horton's Addition.

That it is not deemed necessary that any land be taken therefor.

That the exterior boundaries of the district of lands in said city to be affected by said work and improvement, and to be assessed to pay the damages, cost and expenses thereof, are described as follows, to-wit:

Beginning at a point where the north line of Spruce Street is intersected by the east line of Brant Street; thence east along the north line of Spruce Street 100 feet; thence north on a line parallel to and distant 100 feet east from the east line of Brant Street to the north line of Horton's Addition; thence west along the north line of Horton's Addition to the east line of Brant Street; thence south along the east line of Brant Street to the point or place of beginning; excepting therefrom all public streets, roads, alleys, avenues and highways.

The EVENING TRIBUNE, a daily newspaper published and circulated, and of general circulation, in the said City of San Diego, be and it is hereby designated as the newspaper in which the Street Superintendent of said City shall cause to be published, in the manner and form required by law, notice of the passage of this Resolution of Intention, and the said Street Superintendent is hereby directed to cause notices of the passage of ~~the passage of~~ this resolution to be posted in the manner and form required by law, and to cause a notice similar in substance to be published in said newspaper for a period of ten days in the manner required *by law*.

Passed and adopted by the said Common council of the said City of San Diego, California, this 3rd day of July, 1911, by the following vote, to-wit:

AYES---COUNCILMEN Adams, Dodson, Fay and Sehon

NOES---NONE

ABSENT-COUNCILMAN WOODS

A. E. Dodson,

President Pro Tempore of the common Council of the  
City of San Diego, California.

I HEREBY CERTIFY that the above and foregoing Resolution of Intention was passed by the Common Council of the said City of San Diego, at the time and by the vote above stated.

Allen H. Wright,

(SEAL)

City Clerk of the City of San Diego, California, and Ex-officio

Clerk of the Common Council of the said City of San Diego.

By W. E. Bartlett, Deputy.

I hereby certify that the above and foregoing is a full, true and correct copy of Resolution No. 8764, of the resolutions of the City of San Diego, California, as adopted by the Common Council of said City on the 3rd day of July, 1911.

Allen H. Wright,

City Clerk of the City of San Diego, California.

By Clyde L. Field Deputy.



## RESOLUTION NO. 8765.

OF INTENTION TO CLOSE A PORTION OF INDIA STREET, IN THE CITY OF SAN DIEGO.

BE IT RESOLVED By the Common Council of the city of San Diego, California, as follows:

That the public interest and convenience of said city require the closing up of that portion of India Street, hereinafter mentioned; and,

BE IT FURTHER RESOLVED, that it is the intention of said Common Council to order the closing up of that portion of India Street, in said City of San Diego, lying between the easterly line of lot seven (7) in block one hundred eighty-nine (189) of Middletown and the division line between Middletown and Middletown Addition.

That it is not deemed necessary that any land be taken therefor.

That the exterior boundaries of the district of lands in said city to be affected by said work and improvement, and to be assessed to pay the damages, costs and expenses thereof, are described as follows, to-wit:

Beginning at the easterly corner of lot 7, block 189 of Middletown; thence southwesterly along the southeasterly line of said lot 7 to the southerly corner of said lot 7; thence northwesterly along the southwesterly line of said lot 7 to the westerly corner of said lot 7; thence northeasterly along the northwesterly line of said lot 7 to the northerly <sup>corner</sup> ~~line~~ of said lot 7, <sup>southeasterly along the northeasterly line of said lot 7,</sup> to the point or place of beginning; excepting therefrom all public streets, roads, alleys, avenues and highways.

That THE EVENING TRIBUNE, a daily newspaper published and circulated, and of general circulation, in the said City of San Diego, be and it is hereby designated as the newspaper in which the Street Superintendent of said City shall cause to be published, in the manner and form required by law, notice of the passage of this Resolution of Intention, and the said Street Superintendent is hereby directed to cause notices of the passage of this resolution to be posted in the manner and form required by law, and to cause a notice similar in substance to be published in said newspaper for a period of ten days in the manner required by law.

Passed and adopted by the said Common Council of the said City of San Diego, California, this 3rd day of July, 1911, by the following vote, to-wit:

AYES---COUJCILMEN Adams, Dodson, Fay and Sehon

NOES---NONE

ABSENT-COUNCILMAN Woods

A. E. Dodson,

President Pro Tempore of the Common Council of the  
City of San Diego, California.

I HEREBY CERTIFY that the above and foregoing Resolution of Intention was passed by the Common Council of the said City of San Diego, at the time and by the vote above stated.

Allen H. Wright,

City Clerk of the City of San Diego, California, and Ex-officio  
(SEAL) Clerk of the Common Council of the said City of San Diego.

By W. E. Bartlett, Deputy.

I hereby certify that the above and foregoing is a full, true and correct Copy of Resolution No. 8765, of the resolutions of the City of San Diego, California, as adopted by the Common Council of said City on the 3rd day of July, 1911.

Allen H. Wright,

Coth Clerd of the City of San Diego, California.

By Clyde L. Field Deputy.

R E S O L U T I O N   N O .   8 7 6 8 6 .

OF INTENTION TO CLOSE A PORTION OF TWENTY-NINTH STREET, FROM THE NORTH LINE OF SOUTH PARK ADDITION TO THE SOUTH LINE OF GRAPE STREET.

BE IT RESOLVED By the Common Council of the City of San Diego, California, as follows:

That the public interest and convenience of said city require the closing up of that portion of Twenty-ninth Street hereinafter mentioned; and,

BE IT FURTHER RESOLVED, that it is the intention of said Common Council to order the closing up of the east ten feet and the west ten feet of Twenty-ninth Street, in said City of San Diego, between the north line of South Park Addition and the south line of Grape Street.

That it is not deemed necessary that any land be taken therefor.

That the exterior boundaries of the district of lands in said city to be affected by said work and improvement, and to be assessed to pay the damages, costs and expenses thereof, are described as followw, to-wit:

Beginning at a point on the south line of Grape Street, distant 100 feet west from the west line of Twenty-ninth Street; thence south on a line parallel to and distant 100 feet west from the west line of Twenty-ninth Street to the north line of South Park Addition; thence east along the north line of South Park Addition to a point distant 100 feet east from the east line of Twenty-ninth Street; thence north on a line parallel to and distant 100 feet east from the east line of Twenty-ninth Street to the south line of Grape Street; thence west along the south line of Grape Street to the point or place of beginning; excepting therefrom all public streets, roads, alleys avenues and highways.

That THE EVENING TRIBUNE, a daily newspaper published and circulated, and of general circulation, in the said City of San Diego, be and it is hereby designated as the newspaper in which the Street Superintendent of said City shall cause to be published, in the manner and form required by law, notice of the passage of this Resolution, and the said Street Superintendent is hereby directed to cause notices of the passage of this resolution to be posted in the manner and form required by law, and to cause a notice similar in substance to be published in said newspaper for a period of ten days in the manner required by law.

Passed and adopted by the said Common Council of the said City of San Diego, California, this 3rd day of July, 1911, by the following vote, to-wit:

AYES---COUNCILMEN   Adams, Dodson, Fay and Sehon

NOES--COUNCILMAN   Woods

ABSENT-NONE

Percival E. Woods

President of the Common Council of the City of  
San Diego, California.

I HEREBY CERTIFY that the above and foregoing Resolution of Intention was passed by the Common Council of the said City of San Diego, at the time and by the vote above stated.

Allen H. Wright,

(SEAL)

City Clerk of the City of S<sup>an</sup> Diego, California, and Ex-officio  
Clerk of the Common Council of the said City of San Diego.

By W. E. Bartlett, Deputy.

I hereby certify that the above and foregoing is a full, true and correct copy of Resolution No. 8766, of the resolutions of the City of San Diego, California, as adopted by the Common Council of said City on the 3rd day of July, 1911.

Allen H. Wright,  
City Clerk of the City of San Diego, California.

By Clyde L. Field Deputy.

## R E S O L U T I O N N O . 8 7 6 7 .

OF INTENTION TO CLOSE A PORTION OF ELM STREET, FROM THE WEST LINE OF FERN STREET  
TO THE EAST LINE OF 28th STREET.

BE IT RESOLVED By the Common Council of the City of San Diego, California, as follows:

That the public interest and convenience of said city require the closing up of that portion of Elm Street hereinafter mentioned; and,

BE IT FURTHER RESOLVED, that it is the intention of said Common Council to order the closing up of the north ten feet and the south ten feet of Elm Street, in said City of San Diego, between the west line of Fern Street, and the east line of 28th street.

That it is not deemed necessary that any land be taken therefor.

That the exterior boundaries of the district of lands in said city to be affected by said work and improvement, and to be assessed to pay the damages, costs and expenses thereof, are described as follows, to-wit:

Beginning at a point on the east line of 28th Street, distant 150 feet north from the north line of Elm Street; thence east on a line parallel to and distant 150 feet north from the north line of Elm Street to the west line of Fern Street; thence south along the west line of Fern Street to a point distant 150 feet south from the south line of Elm Street; thence west on a line parallel to and distant 150 feet south from the south line of Elm Street to the east line of 28th Street; thence north along the east line of 28th Street to the point or place of beginning; excepting therefrom all public streets, roads, alleys, avenues and highways.

That THE EVENING TRIBUNE, a daily newspaper published and circulated, and of general circulation, in the said City of San Diego, be and it is hereby designated as the newspaper in which the Street Superintendent of said City shall cause to be published, in the manner and form required by law, notice of the passage of this Resolution of intention, and the said Street Superintendent is hereby directed to cause notices of the passage of this resolution to be posted in the manner and form required by law, and to cause a notice similar in substance to be published in said newspaper for a period of ten days in the manner required by law.

Passed and adopted by the said Common Council of the said City of San Diego, California, this 3rd day of July, 1911, by the following vote, to-wit:

AYES---COUNCILMEN Adams, Dodson, Fay, and Sehon

NOES---COUNCILMAN Woods

ABSENT-NONE

Percival E. Woods,

President of the Common Council of the City of  
San Diego, California.

I HEREBY CERTIFY that the above and foregoing Resolution of intention was passed by the Common Council of the said City of San Diego, at the time and by the vote above stated.

Allen H. Wright,

(SEAL)

City Clerk of the City of San Diego, California, and Ex-officio  
Clerk of the Common Council of the City of San Diego.

By W. E. Bartlett, Deputy.

I hereby certify that the above and foregoing is a full, true and correct copy of Resolution No. 8767, of the resolutions of the City of San Diego, California, as adopted by the Common Council of said City of the 3rd day of July, 1911.

Allen H. Wright,

City Clerk of the City of San Diego, California.

By Clyde L. Field Deputy.

8  
RESOLUTION NO. 8768.

OF INTENTION TO CLOSE A PORTION OF FIR STREET, FROM THE WEST LINE OF FERN STREET  
TO THE EAST LINE OF 28th STREET.

BE IT RESOLVED By the Common Council of the City of San Diego, California, as follows:

That the public interest and convenience of said city require the closing up of that portion of Fir Street hereinafter mentioned; and,

BE IT FURTHER RESOLVED, that it is the intention of said Common Council to order the closing up of the north ten feet and the south ten feet of Fir Street, in said City of San Diego, between the west line of Fern Street and the east line of 28th Street.

That it is not deemed necessary that any land be taken therefor.

That the exterior boundaries of the district of lands in said city to be affected by said work and improvement, and to be assessed to pay the damages, costs and expenses thereof, are described as follows, to-wit:

Beginning at a point on the east line of 28th Street, distant 150 feet north from the north line of Fir Street; thence east on a line parallel to and distant 150 feet north from the north line of Fir Street to the west line of Fern Street; thence south along the west line of Fern Street to a point distant 150 feet south from the south line of Fir Street; thence west on a line parallel to and distant 150 feet south from the south line of Fir Street to the east line of 28th Street; thence north along the east line of 28th Street to the point or place of beginning; excepting therefrom all public streets, roads, alleys, avenues and highways.

That THE EVENING TRIBUNE, a daily newspaper published and circulated, and of general circulation, in the said City of San Diego, be and it is hereby designated as the newspaper in which the Street Superintendent of said City shall cause to be published, in the manner and form required by law, notice of the passage of this Resolution of Intention, and the said Street Superintendent is hereby directed to cause notices of the passage of this resolution to be posted in the manner and form required by law, and to cause a notice similar in substance to be published in said newspaper for a period of ten days in the manner required by law.

Passed and adopted by the said Common Council of the said City of San Diego, California, this 3rd day of July, 1911, by the following vote, to-wit:

AYES---COUNCILMEN Adams, Dodson Fay and Woods *Schon*

NOES---COUNCILMAN Woods

ABSENT-NONE

Percival E. Woods,

President of the Common Council of the city of  
San Diego, California.

I HEREBY CERTIFY that the above and foregoing Resolution of Intention was passed by the Common Council of the said City of San Diego, at the time and by the vote above stated.

Allen H. Wright,

(SEAL) 2

City Clerk of the City of San Diego, California, and Ex Officio  
Clerk of the Common Council of the said City of San Diego,

By W. E. Bartlett. Deputy.

I hereby certify that the above and foregoing is a full, true and correct copy of Resolution No. 8766, of the resolutions of the City of San Diego, California, as adopted by the Common Council of said City on the 3rd day of July, 1911.

Allen H. Wright,

City Clerk of the City of San Diego, California.

By *Clyde L. Field* Deputy.

## RESOLUTION NO. 8769.

OF INTENTION TO CLOSE A PORTION OF DATE STREET, FROM THE WEST LINE OF FERN STREET  
TO THE EAST LINE OF 28th STREET.

BE IT RESOLVED By the Common Council of the City of San Diego, California, as follows:

That the public interest and convenience of said city require the closing up of that portion of Date Street, hereinafter mentioned; and,

BE IT FURTHER RESOLVED, that it is the intention of said Common Council to order the closing up of the north ten feet and the south ten feet of Date Street, in said City of San Diego, between the west line of Fern Street and the east line of 28th Street.

That it is not deemed necessary that any land be taken therefor.

That the exterior boundaries of the district of lands in said city to be affected by said work and improvement, and to be assessed to pay the damages, costs and expenses thereof, are described as follows, to-wit:

Beginning at a point on the east line of 28th Street, distant 150 feet north from the north line of Date Street; thence east on a line parallel to and distant 150 feet north from the north line of Date Street to the west line of Fern Street, thence south along the west line of Fern Street to a point distant 150 feet <sup>south</sup> from the south line of Date Street, thence west on a line parallel to and distant 150 feet south from the south line of Date Street to the east line of 28th Street; thence north along the east line of 28th Street to the point or place of beginning; excepting therefrom all public streets, roads, alleys, avenues and highways:

That THE EVENING TRIBUNE, a daily newspaper published and circulated, and of general circulation, in the said City of San Diego, be and it is hereby designated as the newspaper in which the Street Superintendent of said City shall cause to be published, in the manner and form required by law, notice of the passage of this Resolution of Intention, and the said Street Superintendent is hereby directed to cause notices of the passage of this resolution to be posted in the manner and form required by law, and to cause a notice similar in substance to be published in said newspaper for a period of ten days in the manner required by law.

Passed and adopted by the said Common Council of the <sup>said</sup> City of San Diego, California, this 3rd day of July, 1911, by the following vote, to-wit:

AYES---COUNCILMEN Adams, Dodson, Fay and Sehon

NOES---COUNCILMAN Woods

ABSENT-NONE

Percival E. Woods,

President of the Common Council of the City of  
San Diego, California.

I HEREBY CERTIFY that the above and foregoing Resolution of Intention was passed by the Common Council of the said City of San Diego, at the time and by the vote above stated.

Allen H. Wright,

City Clerk of the City of San Diego, California, and Ex-officio  
Clerk of the Common Council of the said City of San Diego.

(SEAL)

By W. E. Bartlett, Deputy.

I hereby certify that the above and foregoing is a full, true and correct copy of Resolution No. 8769, of the resolutions of the City of San Diego, California, as adopted by the Common Council of said City on the 3rd day of July, 1911.

Allen H. Wright,

City Clerk of the City of San Diego, California.

By Lloyd L. Field Deputy.



## R E S O L U T I O N   N O .   8 7 7 0 .

OF INTENTION TO CLOSE A PORTION OF GRANADA AVENUE, (FORMERLY KNOWN AS BEAN STREET), FROM THE NORTH LINE OF SOUTH PARK ADDITION TO THE SOUTH LINE OF GRAPE STREET.

BE IT RESOLVED By the Common Council of the City Of San Diego, California, as follows.

That the public interest and convenience of said city require the closing up of that portion of Granada Avenue, (formerly known as Bean Street), hereinafter mentioned; and,

BE IT FURTHER RESOLVED, that it is the intention of said Common Council to order the closing up of the east ten feet and the west ten feet of Granada Avenue, (formerly known as Bean Street), in said City of San Diego, between the north line of South Park Addition and the south line of Grape Street.

That it is not deemed necessary that any land be taken therefor.

That the exterior boundaries of the district of lands in said city to be affected by said work and improvement, and to be assessed to pay the damages, costs and expenses thereof, are described as follows, to-wit:

Beginning at a point on the south line of Grape Street, distant 100 feet west from the west line of Granada Avenue; thence south on a line parallel to and distant 100 feet west from the west line of Granada Avenue to the north line of South Park Addition; thence east along the north line of South Park Addition to a point distant 100 feet east from the east line of Granada Avenue; thence north on a line parallel to and distant 100 feet east from the east line of Granada Avenue to the south line of Grape Street; thence west along the south line of Grape Street to the point or place of beginning; excepting therefrom all public streets, roads, alleys, avenues and highways.

That THE EVENING TRIBUNE, a daily newspaper published and circulated, and of general circulation, in the said City of San Diego, be and it is hereby designated as the newspaper in which the Street Superintendent of said City shall cause to be published, in the manner and form required by law, notice of the passage of this Resolution of Intention, and the said Street Superintendent is hereby directed to cause notices of the passage of this resolution to be posted in the manner and form required by law, and to cause a notice similar in substance to be published in said newspaper for a period of ten days in the manner required by law.

Passed and adopted by the said Common Council of the said City of San Diego, California, this 3rd day of July, 1911. by the following vote, to-wit:

AYES---COUNCILMEN Adams, Dodson, Fay and Sehon

NOES---COUNCILMAN Woods

ABSENT-NONE

Percival E. Woods

President of the Common Council of the City of  
San Diego, California.

I HEREBY CERTIFY that the above and foregoing Resolution of Intention was passed by the Common Council of the said City of San Diego, at the time and by the vote above stated.

Allen H. Wright,

City Clerk of the City of San Diego, California, and Ex-officio

(SEAL)

Clerk of the Common Council of the said City of San Diego.

By W. E. Bartlett, Deputy.

I hereby certify that the above and foregoing is a full, true and correct copy of Resolution No. 8770, of the resolutions of the City of San Diego, California, as adopted by the Common Council of said City on the 3rd day of July, 1911.

Allen H. Wright,

City Clerk of the City of San Diego, California.

By Lelyde L. Field Deputy.



## R E S O L U T I O N   N O .   8 7 7 1 .

OF INTENTION TO GRADE LOUISIANA STREET, FROM THE SOUTH LINE OF UNIVERSITY AVENUE TO THE NORTH LINE OF THE 1400 ACRE PUBLIC PARK, AND CONSTRUCTING CULVERTS AND CATCH-BASINS THEREIN.

BE IT RESOLVED, that it is the intention of the Common Council of the city of San Diego, California, to order the following street work to be done in said City to-wit:

That Louisiana Street, in the City of San Diego, California, for the entire width of said street, from property line to property line, from the south line of University Avenue to the north line of the 1400 acre public park, including the entire width and length of all intersections of said Louisiana Street with cross streets, between said points, be graded to the official grade thereof, according to the specifications therefor contained in Ordinance No. 3510 of the ordinances of said city.

And as a part of said work, the construction in the said Louisiana Street, between Wightman Street and Lanis Street, of one thirty-inch re-inforced cement pipe culvert and its appertaining structures, and two concrete catch-basins, and two twelve-inch corrugated steel pipes, leading from said catch-basins into said culvert, according to, and as shown upon, the plans, drawings and typical cross-sections and specifications contained in Document No. 41908, on file in the office of the Clerk of said City, and copies of which are on file in the office of the Engineer of said city.

And also, as a part of said work, the construction in the said Louisiana Street, between Myrtle Street and Dwight Street, of one ten-inch Portland cement concrete pipe culvert, and its appertaining structures, according to, and as shown upon, said plans, drawings and typical cross-sections contained in said Document No. 41908.

All of said plans, <sup>draw</sup> drawings and typical cross-sections and specifications contained in said Document No. 41908, are hereby approved and adopted as the plans, drawings and typical cross-sections and specifications to be followed, in connection with the specifications contained in said Ordinance No. 3510, in said grading, and said work upon said Louisiana Street, between the points hereinbefore mentioned; and by reference thereto all of said plans, drawings and typical cross-sections and specifications contained in said Document No. 41908, and in said Ordinance No. 3510, are incorporated herein and made a part hereof.

That the contemplated work of improvement, hereinbefore mentioned; is, in the opinion of said Common Council, of more than local and ordinary public benefit, and the expense of said work and improvement is made chargeable upon the district hereinafter described, and said Common Council does hereby declare said district to be the district benefited by said work and improvement, and to be assessed to pay the costs and expenses thereof. Said district is described as followw, to-wit: All that real property in the said City of San Diego, included within the following exterior boundary lines, to-wit:

Beginning at a point on the south line of University Avenue distant 125 feet west from the west line of Louisiana Street; thence south on a line parallel to and distant 125 feet west from the west line of Louisiana Street to the north line of the 1400 acre public park; thence east along the north line of the said 1400 acre public park to a point distant 125 feet east from the east line of Louisiana Street; thence north on a line parallel to and distant 125 feet east from the east line of Louisiana Street to the south line of University Avenue; thence west along the south line of University Avenue to the point or place of beginning; excepting therefrom all public streets, roads, alleys, avenues and highways.

That THE EVENING TRIBUNE a daily newspaper published and circulated, and of general circulation, in the said City of San Diego, be and it is hereby designated as the newspaper in which this Resolution of Intention shall be published for two days, and the notice of the passage thereof shall be published for six days in the manner and by the persons required

by law.

That the Clerk of the said City of San Diego, be and he is hereby directed to post this Resolution of Intention conspicuously for two days on or near the chamber door of the said Common council, and to cause the same to be published by two insertions in said daily newspaper in the manner required by law.

That the Street Soperintendent of the said city of San Diego, shall thereupon cause to be conspicuously posted along the line of the said contemplated work, above described, notices of the passage of this resolution, in the manner and in the form required by law and shall also cause a notice similar in substance to be published for six days in said daily newspaper in the amanner required by law.

Passed and adopted by the said Common Council of the said City of S<sup>an</sup> Diego, Calif-ornia, this 3rd day of July, 1911, by the following vote, to-wit:

AYES---COUNCILMEN Adams, Dodson, Fay and Sehon

NOES---NONE

ABSENT-COUNCILMAN Woods

A. E. Dodson,

President Pro Tempore of the Common Council of the  
City of San Diego, California.

I HEREBY CERTIFY that the above and foregoing Resolution of Intention was passed by the Common Council of the said city of San Diego, at the time and by the vote above stated.

Allen H. Wright,

City Clerk of the City of San Diego, California, and Ex-officio  
Clerk of the Common Council of the city of San Diego.

(SEAL)

By W. E. Bartlett. Deputy.

I hereby certify that the above and foregoing is a full, true and correct copy of Resolution No. 8771, of the resolutions of the City of San Diego, California, as adopted by the Common Council of said City on the 3rd day of July, 1911.

Allen H. Wright,

City Clerk of the City of San Diego, California.

By Hyde S. Field Deputy.

#### R E S O L U T I O N   N O .   8 7 7 2 .

OF INTENTION TO ORDER ELECTRICITY TO BE FURNISHED FOR THE LIGHTING OF A CERTAIN DISTRICT WITHIN THE CITY OF SAN DIEGO.

RESOLVED, that it is the intention of the Common Council of the City of San Diego, State of California, to order the following work to be done and improvement made within said City, namely:

The furnishing of electricity for the lighting of the incandescent electric lamps on Fourth Street in said City, between the South line of D. and the North line of E. Streets there being in all eight posts.

That the following described district, in said City of San Diego, will be especially benefited by said improvements, and the lands and premises in said district shall be assessed to pay four-fifths of the cost and expenses of said improvements ( the City paying one-fifth of such cost and expenses) namely: Beginning at a point on the north line of E Street distant 100 feet west from the west line of 4th Street; thence north on a line parallel to and distant 100 feet west from the west line of 4th Street to the north line of D Street; thence east along the north line of D Street to a point on said north line of D Street distant 100 feet east from the east line

of 4th Street; thence south on a line parallel to and distant 100 feet east from the east line of 4th Street to the north line of E Street; thence west along the north line of E Street to the point or place of beginning; excepting therefrom all streets, lanes and alleys.

Such electricity to be furnished for a period of two years, from and after letting contract for such lighting. Said district shall hereafter be known as San Diego Lighting District No. 3.

Said Proposed improvement is referred to the City Engineer, and he is hereby directed to make and file with the City Clerk a report in writing presenting:

1. Plans and specifications for the work required in order to make said improvements.
2. An estimate of the cost of said improvement and of the incidental expenses in connection therewith.
3. A diagram showing the district above referred to, and also the boundaries and dimensions of the respective subdivisions of the land within said district, each of which subdivisions shall be given a separate number in red ink upon said diagram.
4. A proposed assessment of the total amount of the costs and expense of the proposed improvement upon the several subdivisions of land in said district in proportion to the estimated benefits to be received by such subdivisions, respectively, from said improvement. Said assessment shall refer to such subdivisions upon said diagram by the respective red ink numbers thereof, and shall show the names of the owners, if known, otherwise designating them as unknown. No mistake in the name of the owner of any parcel of land shall affect the validity of the assessment thereon.

Passed and adopted by the said Common Council of the said City of San Diego, California, this 3rd day of July, 1911. by the following vote, to-wit:

AYES---COUNCILMEN Adams, Dodson, Fay, Schon and Woods

NOES---NONE

ABSENT-NONE

Percival E. Woods

President of the Common Council of the City of  
San Diego, California.

I HEREBY CERTIFY that the above and foregoing Resolution was passed by the Common Council of the said City of San Diego, at the time and by the vote, above stated.

Allen H. Wright,

City Clerk of the City of San Diego, California and Ex-officio  
Clerk of the Common Council of the City of San Diego.

(SEAL)

By W. E. Bartlett, Deputy.

I hereby certify that the above and foregoing is a full, true and correct copy of Resolution No. 8772 of the resolutions of the City of San Diego, California, as adopted by the Common Council of said City on the 3rd day of July, 1911.

Allen H. Wright,

City Clerk of the City of San Diego, California.

By Leah de L. Field Deputy

R E S O L U T I O N   N O .   8 7 7 3 .

A P P R O V I N G   D I A G R A M   O F   A S S E S S M E N T   D I S T R I C T .

BE IT RESOLVED, By the Common Council of the City of San Diego, as follows:

That the diagram of the property affected or benefited by the proposed work or improvement to be done on D Street, between the east line of 15th Street and the west line of 25th Street, as described in Resolution of Intention No. 7969, and to be assessed to pay the expenses thereof; which said diagram has been made by the City Engineer of the City of San Diego, California, pursuant to direction from the Common Council, and which said diagram is dated June 6th, 1911, be, and the same hereby is, approved.

And the Clerk of said City is hereby directed at the time of this approval, to certify the fact and date thereof, and to immediately deliver said diagram so certified to the Superintendent of Streets of said city.

R E S O L U T I O N   N O .   8 7 7 4 .

A P P R O V I N G   D I A G R A M   O F   A S S E S S M E N T   D I S T R I C T .

BE IT RESOLVED, By the Common Council of the City of San Diego, as follows:

That the diagram of the property affected or benefited by the proposed work or improvement to be done on F Street, between the east line of Eighth Street and the west line of 16th Street, as described in Resolution of Intention No. 7970, and to be assessed to pay the expenses thereof; which said diagram has been made by the City Engineer of the City of San Diego, California, pursuant to direction from this Common Council, and which said diagram is dated June 6th, 1911, be, and the same hereby is, approved. And the Clerk of said City is hereby directed at the time of this approval, to certify the fact and date thereof, and to immediately deliver said diagram so certified to the Superintendent of Streets of said City.

R E S O L U T I O N   N O .   8 7 7 5 .

A P P R O V I N G   D I A G R A M   O F   A S S E S S M E N T   D I S T R I C T .

BE IT RESOLVED, By the Common Council of the City of San Diego, as follows:

That the diagram of the property affected or benefited by the proposed work or improvement to be done on Spruce Street, between Front Street and Brant Street, as described in Resolution of Intention No. 7664, and to be assessed to pay the expenses thereof; which said diagram has been made by the City Engineer of the City of San Diego, California, pursuant to direction from this Common Council, and which said diagram is dated June, 6th, 1911, be, and the same hereby is, approved. And the Clerk of said city is hereby directed at the time of this approval to certify the fact and date thereof, and to immediately deliver said diagram so certified to the Superintendent of Streets of said city.

R E S O L U T I O N   N O .   8 7 7 6

A P P R O V I N G   D I A G R A M   O F   A S S E S S M E N T   D I S T R I C T .

BE IT RESOLVED, BY the Common Council of the City of San Diego, as follows:

That the Diagram of the property affected or benefited by the proposed work or improvement to be done on A Street, between the east line of 26th Street and a point 460 feet east of the east line of 27th Street, as described in Resolution of Intention No. 7841, and to be assessed to pay the expenses thereof; which said diagram has been made by the City Engineer of the City of San Diego, California, pursuant to direction from this Common Council, and which said diagram is dated June 6th, 1911, be, and the same here is, approved.

And the Clerk of said City is hereby directed at the time of this approval, to certify the fact and date thereof, and to immediately deliver said diagram so certified to the Superintendent of Streets of said city.

## RESOLUTION NO. 8777.

BE IT RESOLVED by the Common Council of the City of San Diego, as follows:

That the time within which to complete the grading of Hunter street from the west line of Jackdaw street to the east line of Hawk street be and the same is hereby extended forthirty days,

## RESOLUTION NO. 8778.

BE IT RESOLVED by the Common Council of the City of San Diego, as follows:

That permission be and is hereby granted Draper-Gould Electric Company to hang an alectric sign for G. E. Standish, on C street, between 6th and 7th streets.

## RESOLUTION NO. 8779.

BE IT RESOLVED by the Common Council of the City of San Diego, as follows;

That permission be and is hereby granted W. E. Rice to do blasting at the south-west corner of Getti and Hooker streets.

## RESOLUTION NO. 8780.

BE IT RESOLVED by the Common Council of the City of San Diego, as follows:

That the Auditor be and he is hereby authorized to issue a pawn broker's license to Samuel Stotsky, at No. 720 Fifth street, as successor to Chas. L Stotsky, subject to revocation by the Department of Police.

T. H. Webb, auctioneer's license, subject to revocation by the Department of Police.

## RESOLUTION NO. 8781.

BE IT RESOLVED by the Common Council of the City of San Diego, as follows:

That the Auditor be and be is hereby authorizd to issue a license to M. Mutaguchi, for the purpose of conducting a hand laundry at No. 631 Seventh street.

## RESOLUTION NO. 8782.

BE IT RESOLVED by the Common council of the City of San Diego, as follows:

That the Auto Tire Company be and it is hereby granted permission to hang an elect-ric sign in fornt of their place of business. Said sign tobe hung so that same will not interfere with tenants on upper floor, and subject to approv al of the Superintendent of the Department of Fire & Sewers.

## RESOLUTION NO. 8783.

BE IT RESOLVED by the Common Council of the City of San Diego, as follows:

That permission be and is hereby granted Sullivan & Considine Company to change the lettering of their electric sign from "Garrick" to "Empress". andto re-hang the same.

## RESOLUTION NO. 8784.

BE IT RESOLVED by the Common Council of the City of San Diego, as follows:

That the resignation of H. Moore as a teamster in the Water Department, to take effect at 5 P. M., July 3rd, 1911, is hereby eccepted.

## RESOLUTION NO. 8785.

A APPROVING RESOLUTION OF AWARD NO. 8726.

BE IT RESOLVED By the Common Council of the city of San Diego, as follows:

That Resolution of Award No. 8726, passed by the common council on the 19th day



of June, 1911, awarding the contract for grading 17th Street, in said City of San Diego, from the south line of the 1400 acre city park to the north line of C Street, to John Engebretsen, at the prices specified in his bid for said work, to-wit: Excavation per cubic yard, 12 cents; embankment per cubic yard, 17 cents, be, and the same hereby is approved.

R E S O L U T I O N N O . 8 7 8 6 .

APPROVING RESOLUTION OF AWARD NO. 8725.

BE IT RESOLVED By the Common Council of the City of San Diego, California, as follows:

That Resolution of Award No. 8725, passed by the Common Council on the 19th day of June, 1911, awarding the contract for grading Twenty-ninth Street, in said City of San Diego, from the north line of Nutmeg Street to the south line of Redwood Street, to John Engebretsen, at the prices specified in his bid for said work, to-wit: Excavation per cubic yard, 44 cents; embankment per cubic yard, 2 cents, be, and the same hereby is, approved.

R E S O L U T I O N N O . 8 7 8 7 .

APPROVING RESOLUTION OF AWARD NO. 8727.

BE IT RESOLVED By the Common Council of the City of San Diego, California, as follows:

That Resolution of Award No. 8727, passed by the Common Council on the 19th day of June, 1911, awarding the contract for grading Dale Street, in said City of San Diego, from the north line of Palm Street to the south line of Redwood Street, to O'Neal, Herbert, Wight, and Ferry, at the prices specified in their bid for said work, to-wit: Excavation per cubic yard, 9 cents; embankment, per cubic yard, 1 cent, be, and the same hereby is, approved.

R E S O L U T I O N N O . 8 7 8 8 .

BE IT RESOLVED By the Common Council of the City of San Diego, as follows:

That permission be and it is hereby granted to the Southern Electrical Company to remove the sign at 1244 5th street to the Brewster Hotel building, Southeast corner of 4th and C streets, for the Savoy Cafe.

R E S O L U T I O N N O . 8 7 8 9 .

BE IT RESOLVED By the Common Council of the City of San Diego, as follows:

That the Auditor be and he is hereby authorized to issue a Steam Laundry license to I. Kubota on National avenue, between 16th and Sigsbee streets same being a change of location from 848 E street.

I hereby certify that the above and foregoing is a full, true and correct copies of Resolutions No. 8773, 8774, 8775, 8776, 8777, 8778, 8779, 8780, 8781, 8782, 8783, 8784, 8785, 8786, 8787, 8788, 8789, of the resolutions of the City of San Diego, California, as adopted by the Common Council of said City on the 5th day of July, 1911.

Allen H. Wright,

City Clerk of the City of San Diego, California.

By Clyde L. Field Deputy.

## RESOLUTION NO. 8790.

BE IT RESOLVED, By the Common Council of the City of San Diego, as follows:

The City Auditor is hereby authorized to issue the following licenses:

A. Segal, free license to peddle advertising placards for ground-breaking celebration of own manufacture.

C. S. Shook, transfer stand, northwest corner of 3rd and C streets subject to regulation by the police department.

John P. Feeney, peanut and pop-corn stand at northwest corner of 4th and C streets, subject to regulation by the police department.

J. P. Quinlan, free license to peddle piano polish of own manufacture.

Diego Liba, peddle mechanical monkeys, subject to regulation by the police department.

Union Cigar Company, pool license, 1143 D street, two tables.

D. A. Waters transfer stand, northwest corner of 8th and F streets, subject to regulation by the police department.

## RESOLUTION NO. 8791.

BE IT RESOLVED By the Common Council of the City of San Diego, as follows:

The City Attorney be and he is hereby directed to prepare and ordinance appropriating the sum of \$700.00, or so much thereof as may be needed, to meet the expense incurred by the Department of Streets in placing in good condition Lots 25, 26, 27 and 28 of Block 226 of Land and Town Company's Addition, in accordance with the provisions of Resolution No. 5512 and a certain contract entered into between Annia J. Harville, owner, and Frank Salmons, Superintendent of Streets, which resolution and contract are on file in the office of the City Clerk.

## RESOLUTION NO. 8792.

BE IT RESOLVED By the Common Council of the City of San Diego, as follows:

That permission be and it is hereby granted to Barker Burnell & Son to remove electrical sign from 1415 F street to new store in the Burnham McMurtrie Block, 6th and C streets, said sign to be hung satisfactorily to the Electrical Inspector.

## RESOLUTION NO. 8793.

BE IT RESOLVED By the Common Council of the City of San Diego, as follows:

That the Hartwell Electric Company be and it is hereby granted permission to erect and maintain an electric sign at the southwest corner of Sixth and D streets for the Arthur Drug Company, if in accordance with the specifications on file in the office of the City Clerk and done to the satisfaction of the Electrical Inspector.

## RESOLUTION NO. 8794.

BE IT RESOLVED By the Common Council of the City of San Diego, as follows:

That the Building Inspector is hereby authorized to issue a building permit to E. J. Swayne and A. H. Frost, owners, to make certain repairs on property on 2nd street, 80 feet north of the northwest corner of 2nd and H streets upon condition that said repairs shall include walls of brick tile or concrete and a roof of non-combustible material, all of said work to be done satisfactorily to the Building Inspector.

## RESOLUTION NO. 8795.

BE IT RESOLVED By the Common Council of the City of San Diego, as follows:

That the Superintendent of the Department of Water be and he is hereby authorized and directed to install a fire hydrant at the intersection of Seventh street and Robinson avenue.



## RESOLUTION NO. 8796.

BE IT RESOLVED By the Common Council of the City of San Diego, as follows:

That J. E. Johnson, Sanitary Inspector, be and he is hereby appointed a special patrolman, without compensation.

## RESOLUTION NO. 8797.

That permission be and it is hereby granted to Mrs. Mary L. Griffith to remove certain eucalyptus trees in front of Lot 1, Block 40, La Jolla Park, corner of Wall and Herschel streets, said trees to be replaced by ornamental trees.

## RESOLUTION NO. 8798.

BE IT RESOLVED By the Common Council of the City of San Diego, as follows.

That an extension of thirty days be and it is hereby granted to M. D. Goodbody, contractor, in the grading of Union street, between the southeast line of Palm and the southeast line of Redwood streets, and the Street Superintendent is hereby authorized to enter said extension upon the contract for said work.

## RESOLUTION NO. 8799.

BE IT RESOLVED By the Common Council of the City of San Diego, as follows.

That the Superintendent of the Department of Finance, Ways and Means be and he is hereby authorized to pay the freight bills on cast iron water pipe shipped by the United States Pipe Company and deduct the amount from the bills of said company before the same are passed.

## RESOLUTION NO. 8800.

BE IT RESOLVED By the Common Council of the City of San Diego, as follows;

That the Superintendent of the Department of Finance, Ways and Means be and he is hereby authorized to return all certified checks in the matter of bids for cast iron pipe fittings for the Water Department,

## RESOLUTION NO. 8801.

BE IT RESOLVED By the Common Council of the City of San Diego, as follows:

That the appointment by the Mayor of Herbert A. Croghan as Member of the Board of Cemetery Commissioners, vice Homer Sparks, term expired, be and the same is hereby confirmed.

## RESOLUTION NO. 8802.

BE IT RESOLVED, By the Common Council of the City of San Diego, as follows:

That it be and is hereby determined by this Common Council that Seventh Street from the south line of University Avenue to a point 100 feet north of the north line of Brookes Avenue be improved between said points by the construction of sidewalks and curbs thereon, in accordance with the specifications for such work as contained in Ordinance No. 1140, approved June, 17th, 1902.

That the owners of property fronting upon said Street between said points shall have until the 1st day of September 1911, within which to construct sidewalks and curbs thereon at private contract.

That the City Engineer be and he is hereby authorized and directed to prepare a profile of the sidewalk of said Street between said points, and furnish to any person applying therefor an estimate of the number of cubic yards of excavation or embankment necessary to bring any portion of the sidewalk of said Street to its official grade.

That on said 1st day of September 1911, said City Engineer shall furnish this Council a detailed report showing the amount of sidewalking and curbing yet to be done on said Street between said points.

That the City Clerk advertise the fact that said improvement has been decided upon, and that property owners desiring to construct sidewalks and curbs by private contract must complete said work on or before the said 1st day of September 1911.

#### RESOLUTION NO. 8803.

BE IT RESOLVED, By the Common Council of the City of San Diego, as follows:

That permission be and it is hereby granted, subject to regulation by the Department of Streets and the Department of Fire, to the Ground-Breaking Celebration Committee, to close during the time of said celebration the following portions of streets, to-wit:

Union street, from the south line of D street to a point fifty feet south of the south line of F streets.

E street, from the east line of Front Street to a point fifty feet west of the west line of Union street.

F street, from a point fifty feet west of Union street to a point fifty feet east of the east line of said Union street.

Front street, for a distance 100 feet north and 100 feet south of the intersection of said Front street with E street.

Said closed portions of said streets to be used for the "Isthmus", or street fair conducted by said committee.

#### RESOLUTION NO. 8804.

BE IT RESOLVED By the Common Council of the City of San Diego, as follows:

The City Engineer is hereby directed to furnish this Common Council with a description of the exterior boundary lines of the district of lands to be affected and benefited by, and to be assessed to pay the costs, damages and expenses of the change of grades of Third Street to-a-pe from a point 150 feet north from the north line of Lewis Street to a point 80 feet north from the north line of Broadway, and of Broadway Street, from the west line of Third Street to a point 100 feet west from the west line of Third Street, in the City of San Diego, California,

#### RESOLUTION NO. 8805.

BE IT RESOLVED By the Common Council of the City of San Diego, as follows:

The City Engineer is hereby directed to furnish this Common Council with a description of the exterior boundaries of the district of lands to be affected and benefited by, and to be assessed to pay the costs, damages and expenses of the change of grade of Magnolia Avenue, formerly known as Beach Row, in La Jolla, in said City of San Diego, between the westerly line of Exchange Place and the easterly line of Union Place,

#### RESOLUTION NO. 8806.

BE IT RESOLVED By the Common Council of the City of San Diego, as follows:

The City Engineer is hereby directed to furnish this Common Council with a description of the exterior boundaries of the district of lands to be affected and benefited by, and to be assessed to pay the costs, damages and expenses of the closing of the east ten feet and the west ten feet of Ingalls Street, in said City of San Diego, from the south line of Washington Street to the south line of Arnold and Choates Addition.

## R E S O L U T I O N   N O .   8 8 0 7 .

BE IT RESOLVED By the Common Council of the city of San Diego, as follows:

The City Engineer is hereby directed to furnish this Common Council with a description of the exterior boundaries of the district of lands to be affected and benefited by, and to be assessed to pay the costs, damages and expenses of the closing up of the east ten feet and the west ten feet of Wisconsin Street, in said City of San Diego, from the north line of University Avenue to the south line of Lincoln Avenue.

## R E S O L U T I O N   N O .   8 8 0 8 .

BE IT RESOLVED By the Common Council of the city of San Diego, as follows:

The City Engineer is hereby directed to furnish the common Council with a diagram of the property affected and benefited by the work and improvement described in Resolution of Intention No. 7663, entitled, "Resolution of Intention No. 7663, to grade Hunter Street, from the west line of Jackdaw Street to the East line of Hawk Street," and to be assessed to pay the expenses thereof.

## R E S O L U T I O N   N O .   8 8 0 9 .

## APPROVING DIAGRAM OF ASSESSMENT DISTRICT.

BE IT RESOLVED, By the Common Council of the City of San Diego, as follows:

That the diagram of the property affected or benefited by the proposed work or improvement to be done on Hunter Street, between the west line of Jackdaw Street and the east line of Hawk Street, as described in Resolution of Intention No. 7663, and to be assessed to pay the expenses thereof; which said diagram has been made by the City Engineer of the City of San Diego, California, pursuant to direction from this Common Council, and which said diagram is dated July 10th, 1911, be, and the same hereby is, approved.

And the Clerk of said city is hereby directed at the time of this approval, to certify the fact and date thereof, and to immediately deliver said diagram so certified to the Superintendent of Streets of said city.

## R E S O L U T I O N   N O .   8 8 1 0 .

BE IT RESOLVED, By the Common Council of the city of San Diego, as follows:

That the time for the completion of the grading of Crosby Street also known as 23rd Street, from the North line of "N" Street to the north line of Pierce Avenue, in the City of San Diego, as fixed by Frank A. Salmons, Superintendent of Streets, in the contract for the grading of said Crosby Street, between John Engebretsen, Contractor, and Frank A. Salmons, Superintendent of Streets dated February the 10th, 1911, be and the same is hereby extended forty days, and the Supt. of Streets of said city is hereby instructed and authorized to grant the said contractor forty days additional time to the time fixed in said contract, within which to complete the grading of said street, between the points named in said contract.

## R E S O L U T I O N   N O .   8 8 1 1 .

BE IT RESOLVED By the Common Council of the City of San Diego, as follows:

That Resolution No. 8631 of Intention to Grade, and Pave with Decomposed Granite, Orchard Street, in Ocean Beach, from the northwesterly line of De Foe Street to a point 130 feet northwesterly from the northwesterly line of Cable Street, and to construct concrete curbing therein, together with all other resolutions and proceedings appertaining or connected with the proposed improvement of said Orchard Street, as particularly described in said Resolution No. 8631, be, and the same hereby are, repealed.

## R E S O L U T I O N   N O .   8 8 1 2 .

BE IT RESOLVED By the Common Council of the City of San Diego, as follows;

The City Engineer is hereby directed to furnish this Common Council with the plans, drawings and typical cross-sections for the grading and paving with decomposed granite, of Orchard Street, in Ocean Beach, in said City of San Diego, from the northwesterly line of Cable Street, including the intersection of said Orchard Street with Cable Street.

## R E S O L U T I O N   N O .   8 8 1 3 .

BE IT RESOLVED by the Common Council of the City of San Diego, as follows:

The City Engineer is hereby directed to furnish and submit estimates of the cost per front foot along each line of Orchard Street, in Ocean Beach, in the City of San Diego, California, from the northwesterly line of De Foe Street to a point 130 feet northwesterly from the northwesterly line of Cable Street, including the cost of intersection work assessable upon said frontage, of the grading and paving of, and other work upon, said Orchard Street, between said points, as shown upon, and according to, the plans, drawings and typical cross-sections and specifications contained in, and referred to in, Document No. 43237, on file in the office of the Clerk of said city; such estimates to be given for the purpose of enabling this common Council to determine whether bonds may be issued to represent the cost of the above described work or improvement.

And said Engineer is further directed to furnish this Common Council with a description of the district of lands to be benefited by, and to be assessed to pay the costs, damages and expenses of said work or improvement.

I hereby certify that the above and foregoing is a full, true and correct copies of Ordinances 8790, 8791, 8792, 8793, 8794, 8795, 8796, 8797, 8798, 8799, 8800, 8801, 8802, 8803, 8804, 8805, 8806, 8807, 8808, 8809, 8810, 8811, 8812 and 8813 of the ordinances of the City of San Diego, California, as adopted by the Common Council of said City on the 10th day of July, 1911.

Allen H. Wright,

City Clerk of the City of San Diego, California.

By Clyde L. Field Deputy.

## R E S O L U T I O N   N O .   8 8 1 4 .

OF INTENTION TO GRADE, AND PAVE WITH DECOMPOSED GRANITE ORCHARD STREET, IN OCEAN BEACH, FROM THE NORTHWESTERLY LINE OF DE FOE STREET TO A POINT 130 FEET NORTHWESTERLY FROM THE NORTHWESTERLY LINE OF CABLE STREET, AND TO CONSTRUCT CONCRETE CURB-ING THEREIN.

RESOLVED, that is the intention of the Common Council of the City of San Diego, California, to order the following street work to be done in said city, to-wit.

The grading, and paving with decomposed granite, to the official grade thereof, of the road way of Orchard Street, in Ocean Beach, in said City of San Diego, from curb <sup>to curb line</sup> line, from the northwesterly line of De Foe Street to a point 130 feet northwesterly from the northwesterly line of Cable Street, and also that portion of the roadway of said Orchard Street leading into the alley in block forty-five (45) of said Ocean Beach, including the roadway of the intersection of said Orchard Street with Cable Street, according to the specifications therefor contained in Ordinance No. 4400 of the ordinances of said city, and according to, and as shown upon, the plans, drawings and typical cross-sections contained in Document No. 43237, on file in the office of the clerk of said city.

And as a part of said work, the grading to the official grade thereof, of said Orchard Street, on both sides thereof, between the curb line of said street and the property line, from the northwesterly line of De Foe Street to a point 130 feet northwesterly from the

northwesterly line of Cable Street, including the returns in the intersection of said Orchard Street with Cable Street, according to the specifications therefor contained in Ordinance No. 3510 of the ordinances of said city, and according to, and as shown upon, said plans, drawings and typical cross-sections contained in said Document No. 43237.

And as a part of said work, the construction of cement concrete curbing, on both sides of the said Orchard Street, from the northwesterly line of De Foe Street to a point 130 feet northwesterly from the northwesterly line of Cable Street, including the returns in the intersection of said Orchard Street with Cable Street, according to the specifications therefor contained in said Document No. 43237, and as shown upon the said plans, drawings and typical cross-sections.

All of said plans, drawings and typical cross-sections and specifications contained in said Document No. 43237, are hereby approved and adopted as the plans, drawings and typical cross-sections and specifications to be followed, in connection with the specifications contained in Ordinances No. 4400 and No. 3510 in said grading and paving of, and said work upon, said Orchard Street, between said points; and by reference thereto, all said plans drawings and typical cross-sections and specifications contained in said Document No. 43237, and said Ordinances No. 4400 and No. 3510 are incorporated herein and made a part hereof.

The said Common Council hereby finds, upon estimates of the City Engineer of said city, that the cost of said proposed work or improvement will be greater than fifty cents per front foot along each line of the said Orchard Street, so proposed to be improved, including the cost of intersection work assessable upon said frontage; and said Common Council hereby determines that serial bonds bearing interest at the rate of seven per cent per annum shall be issued to represent the cost of said work or improvement. Said serial bonds shall extend over a period ending ten years from their date, and an even annual proportion of the principal sum thereof shall be payable by coupon, on the second day of January, every year after their date, until the whole is paid, and the interest shall be payable semi-annually, by coupon, on the second days of January and July, respectively, of each year, at the rate of seven per cent per annum, on all sums unpaid, until the whole of said principal and interest are paid, Said bonds shall be issued in accordance with the provisions of an Act of the Legislature of the State of California, entitled, "An Act to Provide a System of Street Improvement Bonds to Represent Certain Assessments for the Cost of Street Work and Improvement Within Municipalities, and also for the Payment of Such Bonds," approved February 27th 1893, and of all acts supplementary thereto, or amendatory thereof.

That the contemplated work of improvement, hereinbefore mentioned, is, in the opinion of said Common Council, of more than local and ordinary public benefit, and the expense of said work and improvement is made chargeable upon the district hereinafter described, and said Common Council does hereby declare said district to be the district benefited by said work and improvement, and to be assessed to pay the costs and expenses thereof, said district is described as follows, to-wit: All that real property in the said City of San Diego, included within the following exterior boundary lines, to-wit:

Beginning at a point on the northwesterly line of De Foe Street distant 150 feet southwesterly from the southwesterly line of Orchard Street; thence northwesterly on a line parallel to and distant 150 feet southwesterly from the southwesterly line of Orchard Street to the northwesterly line of block 45 of Ocean Beach; thence in a northwesterly direction to the most southerly corner of block 67-1/2 of Ocean Beach; thence in a general northerly direction along the westerly line of said block 67-1/2 to the northerly corner of said block 67-1/2; thence northeasterly to a point on the northeasterly line of Orchard Street, said point being distant 130 feet northwesterly from the northwesterly line of Cable Street;



thence northeasterly on a line parallel to and distant 130 feet northwesterly from the northwesterly line of Cable Street to a point 140 feet northeasterly from the northeasterly line of Orchard Street; thence southeasterly on a line parallel to and distant 140 feet northeasterly from the northeasterly line of Orchard Street to the northwesterly line of De Foe Street; thence southwesterly along the northwesterly line of De Foe Street to the point or place of beginning; excepting therefrom all public streets, roads, alleys, avenues and highways.

Said Ocean Beach being according to Map No. 279, on file in the office of the County Recorder of San Diego, County, California.

Said Orchard Street being formerly known as, and designated upon said map of Ocean Beach No. 279, as, La Jolla Avenue.

Said De Foe Street being formerly known as, and designated upon said map of Ocean Beach No. 279 as, 4th Street.

Said Cable Street being formerly known as, and designated upon said map of Ocean Beach No. 279, as, 3rd Street.

That THE EVENING TRIBUNE a daily newspaper published and circulated, and of general circulation, in the said City of San Diego, be and it is hereby designated as the newspaper in which this Resolution of Intention shall be published for two days, and the notice of the passage thereof shall be published for six days in the manner and by the persons required by law.

That the Clerk of the said City of San Diego, be and he is hereby directed to post this Resolution of Intention conspicuously for two days on or near the chamber door of the said Common Council, and to cause the same to be published by two insertions in said daily newspaper in the manner required by law.

That the Street Superintendent of the said City of San Diego shall thereupon cause to be conspicuously posted along the line of the said contemplated work, above described, notices of the passage of this resolution, in the manner and in the form required by law and shall also cause a notice similar in substance to be published for six days in said daily newspaper in the manner required by law.

Passed and adopted by the said Common Council of the said City of San Diego, California, this 10th day of July, 1911, by the following vote, to-wit:

AYES---COUNCILMEN Adams, Dodson, Fay, Sehon and Woods

NOES---NONE

ABSENT-NONE

Percival E. Woods

President of the Common Council of the City of  
San Diego, California.

I HEREBY CERTIFY that the above and foregoing Resolution of Intention was passed by the Common Council of the said City of San Diego, at the time and by the vote above stated.

Allen H. Wright,

City Clerk of the City of San Diego, California, and Ex-officio  
(SEAL) Clerk of the Common Council of the City of San Diego.

By W. E. Bartlett, Deputy.

I hereby certify that the above and foregoing is a full, true and correct copy of Resolution No. 8814, of the resolutions of the City of San Diego, California, as adopted by the Common Council of said City on the 10th day of July, 1911.

Allen H. Wright,

City Clerk of the City of San Diego, California.

By Clyde B. Field Deputy.



## RESOLUTION NO. 8815.

OF INTENTION TO CHANGE THE GRADE OF SEVENTH STREET, FROM A POINT 100 FEET NORTH FROM THE NORTH LINE OF BROOKES AVENUE TO A POINT 250 FEET NORTH FROM SAID NORTH LINE OF BROOKES AVENUE.

WHEREAS, the owners of a majority of the property affected by the hereinafter <sup>proposed</sup> change of grade of the street hereinafter mentioned, in the City of San Diego, California, have petitioned the Common Council of the said City of San Diego to change the grade thereof at the points thereon hereinafter mentioned; and,

WHEREAS, the said Common Council hereby finds that said petition contains the names of the owners of a majority of the property to be affected by the said proposed change of grade, and that it is for the public benefit to make said proposed change of grade, and to establish the grade of said street as hereinafter set forth, NOW THEREFORE,

BE IT RESOLVED, that it is the intention of the Common Council of the City of San Diego, California, to change and establish the grade of Seventh Street, in said City of San Diego, from a point 100 feet north from the north line of Brookes Avenue to a point 250 feet north from the said north line of Brookes Avenue, as follows, to-wit:

At a point on the west line of Seventh Street, 100 feet north from the north line of Brookes Avenue, change the grade elevation from 271.00 feet to 266.00 feet.

At a point on the west line of Seventh Street 180 feet north from the north line of Brookes Avenue, change the grade elevation from 272.60 feet to 271.50 feet.

At a point on the west line of Seventh Street 250 feet north from the north line of Brookes Avenue, the grade elevation to remain at 274.00 feet.

At a point on the east line of Seventh Street, 100 feet north from the north line of Brookes Avenue, change the grade elevation from 271.00 feet to 265.00 feet.

At a point on the east line of Seventh Street 180 feet north from the north line of Brookes Avenue, change the grade elevation from 272.37 feet to 270.50 feet.

At a point on the east line of Seventh Street, 250 feet north from the north line of Brookes Avenue, the grade elevation to remain at 273.57 feet.

And the grade of said Seventh Street, between the points hereinbefore mentioned, shall have a uniform ascent and descent, and the center line of said street shall have an average elevation of the opposite curb grades.

All of said grade elevations to be above the datum line of levels, as fixed by Ordinance No. 3950 of the ordinances of said City of San Diego.

That the district of lands to be benefited by said change of grade, and to be assessed for the costs thereof, is included within the following exterior boundaries in said City of San Diego, to-wit:

Beginning at a point on the west line of Seventh Street distant 100 feet north from the north line of Brookes Avenue, thence west on a line parallel to and distant 100 feet north from the north line of Brookes Avenue, a distance of 140 feet: thence north on a line parallel to and distant 140 feet west from the west line of Seventh Street to a point 250 feet north from the north line of Brookes Avenue; thence east on a line parallel to and distant 250 feet north from the north line of Brookes Avenue to a point 140 feet east from the east line of Seventh Street; thence south on a line parallel to and distant 140 feet east from the east line of Seventh Street to a point 100 feet north from the north line of Brookes Avenue; thence west on a line parallel to and distant 100 feet north from the north line of Brookes Avenue to the point or place of beginning; excepting therefrom all public streets, roads, alleys, avenues and highways.

The City Clerk of said City is hereby directed to cause this Resolution of Intention to be published for ten days in the newspaper in which the official notices of the Common

Council of said City are usually printed and published, to-wit: The EVENING TRIBUNE, a daily newspaper published and circulated and of general circulation in said City, in every regular issue of said newspaper for said period of ten days, which newspaper is hereby designated as the newspaper in which this Resolution of Intention shall be published in the manner and by the person required by law.

The Superintendent of Streets of said City is hereby ordered and directed, within five days after the first publication of this Resolution, to cause to be conspicuously posted, in the manner and form required by law, within the district herein above designated as the district to be benefitted by the proposed change of grade, notice of the passage of this Resolution.

Passed and adopted by the said Common Council of the said City of San Diego, California, this 10th day of July, 1911, by the following vote, to-wit:

AYES---COUNCILMEN Adams, Dodson, Fay, Schon, and Woods

NOES---NONE

ABSENT-NONE

Percival E. Woods

President of the Common Council of the City of  
San Diego, California.

I HEREBY CERTIFY that the above and foregoing Resolution of Intention was passed by the Common Council of the said City of San Diego, at the time and by the vote above stated.

Allen H. Wright,

City Clerk of the City of San Diego, California, and Ex-officio

Clerk of the Common Council of the said City of San Diego,

(SEAL)

By W. E. Bartlett, Deputy.

I hereby certify that the above and foregoing is a full, true and correct copy of Resolution No. 8815, of the resolutions of the City of San Diego, California, as adopted by the Common Council of said city on the 10th day of July, 1911.

Allen H. Wright,

City Clerk of the City of San Diego, California.

By Clyde G. Field Deputy.

#### R E S O L U T I O N   N O .   8 8 1 6 .

OF INTENTION TO CHANGE THE GRADES OF LEWIS STREET, FROM THE EAST LINE OF SECOND STREET TO THE WEST LINE OF FOURTH STREET, AND OF THIRD STREET, FROM THE NORTH LINE OF LEWIS STREET TO A POINT 150 FEET NORTH FROM THE NORTH LINE OF LEWIS STREET.

WHEREAS, the owners of a majority of the property affected by the hereinafter proposed changes of grades of the streets hereinafter mentioned in the City of San Diego, California, have petitioned the Common Council of the said City of San Diego to change the grades thereof at the points thereon hereinafter mentioned; and,

WHEREAS, the said Common Council hereby finds that said petition contains the names of the owners of a majority of the property to be affected by the said proposed changes of grades, and that it is for the public benefit to make said proposed changes of grades, and to establish the grades of said streets as hereinafter set forth, NOW THEREFORE,

BE IT RESOLVED, that it is the intention of the Common Council of the City of San Diego, California, to change and establish the grades of Lewis Street, from the east line of Second Street to the west line of Fourth Street, and of Third Street, from the north line of Lewis Street to a point 150 feet north from the north line of Lewis Street as

follows, to-wit:

Lewis Street, from the east line of Second Street to the west line of Fourth Street:

At the southeast corner of the intersection of Lewis Street with Second Street, the grade elevation to remain at 288.00 feet.

At a point on the north line of Lewis Street 100 feet east from the northeast corner of the intersection of Lewis Street with Second Street, the grade elevation to remain at 290.75. feet.

At the northwest corner of the intersection of Lewis Street with Bachman Place, change the grade elevation from 292.50 feet to 292.00 feet.

At the northeast corner of the intersection of Lewis Street with Bachman Place, change the grade elevation from 293.00 feet to 292.00 feet.

At a point on the south line of Lewis Street where said south line of Lewis Street would be intersected by the west line of Bachman Place, if said west line of Bachman Place were produced south, change the grade elevation from 290.20 feet to 291.00 feet,

At a point on the south line of Lewis Street where said south line of Lewis Street would be intersected by the east line of Bachman Place, if said east line of Bachman Place were produced south, change the grade elevation from 291.30 feet to 291.70 feet.

At the Southwest corner of the intersection of Lewis Street with Third Street, the grade elevation to remain at 292.00 feet.

At the southeast corner of the intersection of Lewis Street with Third Street, the grade elevation to remain at 292.00 feet.

At a point on the north line of Lewis Street, where said north line of Lewis Street would be intersected by the west line of Third Street if said west line of Third Street were produced north, change the grade elevation from 292.80 feet to 291.80 feet.

At a point on the north line of Lewis Street where said north line of Lewis Street would be intersected by the east line of Third Street, if said east line of Third Street were produced north, change the grade elevation from 292.40 feet to 291.50 feet.

At the northwest corner of the intersection of Lewis Street with Third Street, change the grade elevation from 292.00 feet to 291.00 feet

At a point on the south line of Lewis Street where said south line of Lewis Street would be intersected by the west line of Third Street if said west line of Third Street were produced south, change the grade elevation from 289.50 feet to 290.00 feet.

At a point on the south line of Lewis Street where said south line of Lewis Street would be intersected by the east line of Third Street if said east line of Third Street were produced south, change the grade elevation from 287.00 feet to 288.00 feet.

At the southwest corner of the intersection of Lewis Street with Fourth Street, the grade elevation to remain at 283.00 feet.

Third Street, from the north line of Lewis Street to a point 150 feet north from the north line of Lewis Street.

At the northwest corner of the intersection of Third Street with Lewis Street, change the grade elevation from 292.00 feet to 291.00 feet.

At a point on the west line of Third Street 150 feet north from the last named point, the grade elevation to remain at 288.00 feet.

And the grades of said Lewis Street and said Third Street, between the points hereinbefore mentioned, shall have a uniform ascent and descent, and the center line of said streets shall have an average elevation of the opposite curb grades.

As to each street intersecting said Lewis Street, between the east line of Second Street and the west line of Fourth Street, the grade thereof, between each point common

to both said Lewis Street and such intersecting street, and not common to both such intersecting street and said Lewis Street, shall have a uniform ascent and descent, and the center line of such intersecting streets, between the said grade points thereof, shall have an average elevation of the opposite curb grades.

All of said grade elevations to be above the datum line of levels, as fixed by Ordinance No. 3950 of the ordinances of said City of San Diego.

That the district of lands to be benefited by said changes of grades, and to be assessed to pay the costs thereof, is included within the following exterior boundaries in said City of San Diego, to-wit:

Beginning at a point where the east line of Second Street is intersected by the south line of Lewis Street; thence south along the east line of Second Street 40 feet; thence east on a line parallel to and distant 40 feet south from the south line of Lewis Street to the west line of Fourth Street; thence north along the west line of Fourth Street to its intersection with the south line of Lewis Street; thence northwesterly to a point where the west line of Third Street is intersected by the north line of Lewis Street; thence north along the west line of Third Street to a point distant 150 feet north from the north line of Lewis Street; thence west on a line parallel to and distant 150 feet north from the north line of Lewis Street to a point distant 130 feet west from the west line of Third Street; thence north on a line parallel to and distant 130 feet west from the west line of Third Street to the south line of Broadway Street; thence west along the south line of Broadway Street to the east line of Second Street; thence south along the east line of Second Street to the north line of Lewis Street; thence southeasterly across Lewis Street to the point or place of beginning; excepting therefrom all public streets, roads, alleys, avenues and highways.

The City Clerk of said City hereby directed to cause this Resolution of Intention to be published for ten days in the newspaper in which the official notices of the Common Council of said City are usually printed and published, to-wit: The EVENING TRIBUNE, a daily newspaper published and circulated and of general circulation in said City, in every regular issue of said newspaper for said period of ten days, which newspaper is hereby designated as the newspaper in which this Resolution of Intention shall be published in the manner and by the person required by law.

The Superintendent of Streets of said City is hereby ordered and directed, within five days after the first publication of this Resolution, to cause to be conspicuously posted, in the manner and form required by law, within the district herein above designated as the district to be benefited by the proposed change of grade, notice of the passage of this Resolution.

Passed and adopted by the said Common Council of the said city of San Diego, California, this 10th day of July, 1911, by the following vote. to-wit:

AYES---COUNCILMEN Adams, Dodson, Fay, Schon and Woods

NOES---NONE

ABSENT-NONE

Percival E. Woods

City Clerk of the City of San Diego, California, and Ex-officio  
President of the Common Council of the City of San Diego, California,

I hereby certify that the above and foregoing Resolution of Intention was passed by the Common Council of the said City of San Diego, at the time and by the vote above stated.

Allen H. Wright,

City Clerk of the City of San Diego, California, and Ex-officio

(SEAL)

By W. E. Bartlett, Deputy.

I hereby certify that the above and foregoing is a full, true and correct copy of Resolution No. 8816, of the resolutions of the City of San Diego, California, as adopted by the Common Council of said City on the 10th day of July, 1911.

Allen H. Wright,  
City Clerk of the City of San Diego, California.  
By Clyde L. Field Deputy.

R E S O L U T I O N   N O .   8 8 1 7 .

ACCEPTING CERTAIN PROPERTY FROM THE GAMEWELL FIRE ALARM TELEGRAPH COMPANY OF  
NEW YORK.

RESOLVED By the Common Council of the City of San Diego, that certain personal property mentioned and described in that certain contract entered into between the Gamewell Fire Alarm Telegraph Company of New York, party of the first part, and the City of San Diego, party of the second part, on the 29th day of September, A. D. 1910, and which property, by the terms of said contract, said company undertook to deliver to said city has been fully and completely delivered; and the same is now hereby accepted for and on behalf of said city as required by the said contract. Provided, that nothing herein contained shall be construed as a waiver on the part of said city of the obligation of said company to a make good at any time within five years from the date of this acceptance, at said company's own expense, any inherent defect in any apparatus or material manufactured and furnished by said company to said city by virtue of said contract.

The City Clerk is hereby instructed to furnish to said Gamewell Fire Alarm Telegraph Company of New York a certified copy of this resolution, under the corporate seal of the City. And said copy shall be taken as and for the written certificate of the acceptance provided in said contract.

*[initials]* The City Clerk is hereby instructed to furnish to said Gamewell Fire Alarm Telegraph Company of New York a

Passed and adopted by the Common Council of the said City of San Diego, California, this 10th day of July, 1911, by the follows,

AYES---COUNCILMEN Adams, Dodson, Fay, Sehn and Woods Percival E. Woods,

NOES---NONE

ABSENT-NONE

President of the Common Council of the City of  
San Diego, California.

I HEREBY CERTIFY that the above and foregoing Resolution was passed by the Common Council of the said City of San Diego at the time and by the vote, above stated.

Allen H. Wright,

City Clerk of the City of San Diego, California, and ex-officio  
Clerk of the Common Council of the City of San Diego.

(SEAL)

By W. E. Bartlett, Deputy.

I hereby certify that the above and is a full, true and correct copy of Resolution No. 8817, of the resolutions of the City of San Diego, California, as adopted by the Common Council of said City on the 10th day of July, 1911.

Allen H. Wright.

City Clerk of the City of San Diego, California.

By Clyde L. Field Deputy.

R E S O L U T I O N   N O .   8 8 1 8 .

ORDERING THE WORK OF CLOSING THE ALLEY IN BLOCK SEVEN (7) OF FRARY HEIGHTS,  
IN THE CITY OF SAN DIEGO.

RESOLVED By the Common Council of the City of San Diego, California, that the public interest and convenience of said city require the work hereinafter described to be done, and the time prescribed during which objections to said work and improvement might be made



having expired, and no objection thereto having been made, and said Common Council hereby finding that no assessment is necessary therefor, now therefore, the said Common Council hereby orders the following work to be done in said city, to-wit:

The closing up of the alley in block seven (7), of Frary Heights, in the City of San Diego, California.

And said alley is hereby closed.

Said Frary Heights being according to the official map thereof filed in Book 19, at page 940, in the office of the County Recorder of San Diego, California.

Provided, however, that said city of San Diego hereby reserves all and every right to install, construct and maintain all necessary sewer and water pipe lines, culverts, conduits and drains in said alley; and also that all rights are hereby reserved for the installation, erection and maintenance thereon of telephone and telegraph poles, overhead wires and underground conduits.

Passed and adopted by the said Common Council of the said City of San Diego, California; this 10th day of July, 1911, by the following vote, to-wit:

AYES---COUNCILMEN Adams, Dodson, Fay, and Gehon

NOES---COUNCILMAN Woods

ABSENT-NONE

Percival E. Woods

President of the Common Council of the City of  
San Diego, California.

I HEREBY CERTIFY that the above and foregoing Resolution was passed by the Common Council of the said City of San Diego, at the time and by the vote above stated.

Allen H. Wright,

City Clerk of the City of San Diego, California, and Ex-Officio  
Clerk of the Common Council of the City of San Diego,

(SEAL)

By W. E. Bartlett, Deputy.

I hereby certify that the above and foregoing is a full, true and correct copy of Resolution No. 8818, of the resolutions of the City of San Diego, California, as adopted by the Common Council of said City of San Diego on the 10th day of July, 1911.

Allen H. Wright,

City Clerk of the City of San Diego, California.

By Clyde L. Field Deputy.

#### RESOLUTION NO. 8819.

BE IT RESOLVED, By the Common Council of the City of San Diego, as follows:

That the City Auditor be and he is hereby authorized to issue the following licenses:

George Z. Smith, auto stand on Witherby street, subject to regulation.

James E. Mullen, free license to peddle soap, pencils and notions, for period of sixty days, subject to regulation.

Foo Sang, free license to peddle fruit and vegetables.

Arthur Lynch, peanut and pop-corn on the street during celebration week,

Joseph Ellifritz, free license to peddle notions for period of sixty days, subject to regulation.

C. K. Warfield, auto stand, Witherby street, subject to regulation.

Peter Pulos, fruit and vegetables.

Mrs. Leorita Seybold, peddling notions, one week, subject to regulation.

George Day, auto stand, Witherby street, subject to regulation.

Employee's Credit Co., loan agency, 39 Sefton Block, subject to regulation.



Ira J. Myrick, auto stand, subject to regulation, D st., between 6th and 7th.

S. Jacobs, free license to peddle fruit or merchandise, for fifteen days, subject to regulation.

Mrs. John Nelsop, free license, palmistry, subject to revocation.

Jacob Dynes, free license, to peddle decorations of own make, for two weeks, subject to regulation.

Hotel Troy, runner's license.

M. Freeman, peddling dry goods and tapestry, subject to regulation.

Frank C. Fulton, transfer stand at 8th and F streets, northeast corner.

Harry Scott, nigger ducker, on vacant lot, G and 3rd streets, to July 22.

Sarah Edelstein, free license to peddle pennants, masks, wigs, badges and confetti during celebration week, subject to regulation.

S. E. Alkire, auto stand license, D street, between 1st and 2nd streets, subject to regulation.

~~(Oscar J. Walter, peddling stick-pin "1915", during week ending July 22.) void.~~

H. W. Chase, peddling stick-pin "1915", during week ending July 22.

Oscar J. Walter, peddling booster signs, one day.

Abraham Albert, free license, peddle view post cards, week ending July 22.

John Roscio, ball-throwing cigar game, vacant lot at 3rd and G, subject to regulation to July 22.

G. T. Lewis, doll rack and punching machine, vacant lot, 3rd and G, to July 22, subject to regulation.

A. J. Betiero, peddling patent garter on streets, two days, July 17 and 18.

#### RESOLUTION NO. 8820.

BE IT RESOLVED By the Common Council of the City of San Diego, as follows:

The City Auditor is hereby authorized to issue a restaurant liquor license to H. di Briegs at 1244 5th street.

#### RESOLUTION NO. 8821.

BE IT RESOLVED by the Common Council of the City of San Diego, as follows:

The City Auditor is hereby authorized to issue a restaurant liquor license to A. Ammon at 935 5th street.

#### RESOLUTION NO. 8822.

BE IT RESOLVED by the Common Council of the City of San Diego, as follows:

That James A. Mitchell, Roy G. Williams and F. M. Elliot, be and they are hereby appointed Patrolmen in the Police Department, to fill original vacancies.

#### RESOLUTION NO. 8823.

BE IT RESOLVED By the Common Council of the City of San Diego, as follows:

The City Engineer is hereby directed to furnish this Common Council with a description of the exterior boundaries of the district of lands to be assessed to pay the damages costs and expenses of the closing of the east fifteen feet and the west fifteen feet of Dove Street, in said City of San Diego, from the north line of Spruce Street to the north line of Hortons's Addition.

#### RESOLUTION NO. 8824.

BE IT RESOLVED By the Common Council of the city of San Diego, as follows:

The City Engineer is hereby directed to furnish this Common Council with a description of the exterior boundaries of the district of lands in said City to be affected and

benefited by, and to be assessed to pay the costs and expenses of the grading of Broadway Street, from the west line of Hawk Street to the east line of Mission Hills, in said city.

R E S O L U T I O N   N O .   8 8 2 5 .

BE IT RESOLVED By the Common Council of the City of San Diego, as follows:

The City Engineer is hereby directed to furnish this Common Council with a description of the exterior boundaries of the district of lands to be affected and benefited by, and to be assessed to pay the costs, damages and expenses of the closing of the east ten feet and the west ten feet of Hooker Street, from the south line of Getti Street to the south line of Arnold & Choate's Addition, in said city of San Diego.

R E S O L U T I O N   N O .   8 8 2 6 .

BE IT RESOLVED by the Common Council of the City of San Diego, as follows:

The City Engineer is hereby directed to furnish the Common Council with a diagram of the property affected and benefited by the work and improvement described in Resolution No. 7865, to pave Twelfth Street, from the south line of the 1400 acre public park to the north line of M Street, and to be assessed to pay the expenses thereof.

R E S O L U T I O N   N O .   8 8 2 7 .

BE IT RESOLVED By the common council of the City of San Diego, As follows:

The City Engineer is hereby directed to furnish the Common Council with a diagram of the property affected and benefited by the work and improvement described in Resolution of Intention No. 7971, to grade Eighth Street, from the north line of University Avenue to the north end of the said Eighth Street, and to be assessed to pay the expenses thereof.

R E S O L U T I O N   N O .   8 8 2 8 .

BE IT RESOLVED By the Common Council of the city of San Diego, as follows.

The City Engineer is hereby directed to furnish this Common Council with a description of the exterior boundaries of the district of lands to be affected and benefited by, and to be assessed to pay the costs, damages and expenses of the closing of the north thirty feet of Upas Street from the west line of India Street to the east line of Arctic Street, in said city of San Diego.

R E S O L U T I O N   N O .   8 8 2 9 .

BE IT RESOLVED By the Common Council of the City of San Diego, as follows:

The City Engineer is hereby directed to furnish this Common council with a description of the exterior boundaries of the district of lands to be affected and benefited by, and to be assessed to pay the costs and expenses of the grading of Fourth Street, from the south line of Lewis Street to a point 250 feet north from the north line of Stockton Street, in the City of San Diego, California.

R E S O L U T I O N   N O .   8 8 3 0 .

BE IT RESOLVED, by the common Council of the City of San Diego, as follows:

That the City Engineer of the City of San Diego, California, be and he is hereby authorized and directed to furnish to this common Council a careful estimate of the number of cubic yards of excavation and the number of cubic yards of embankment necessary to bring Fourth Street in the City of San Diego, California, from the north line of Lewis Street to a point 250 feet north of the north line of Stockton Street, for the entire

width and length of all intersections of said Fourth Street with cross streets, between said points, excepting such portion of the said Fourth Street and the said intersections of streets between said points required by law to be kept in order or repair by any person or company having railroad tracks thereon, and also excepting such portions of the said Fourth Street and said intersections of streets between said points, already graded to the official grade.

That said estimate shall be made in duplicate, one copy of which shall be kept on file in the office of the said City Engineer and shall, during office hours, be accessible for inspection to any person who may desire to inspect the same; that the said estimate shall include plans and specifications and estimates of the cost of any and all culverts which it may be necessary to construct in doing said work.

#### RESOLUTION NO. 8831.

BE IT RESOLVED by the Common Council of the City of San Diego, as follows:

That the City Engineer is hereby directed to furnish this Common Council with a description of the exterior boundaries of the district of lands to be affected and benefited by, and to be assessed to pay the costs, damages, and expenses of the closing of the east ten feet and the west ten feet of Florida Street, in said City of San Diego, from the north line of the 1400 acre city park to the south line of Adams Avenue.

#### RESOLUTION NO. 8832.

BE IT RESOLVED by the Common Council of the City of San Diego, as follows:

That the throwing of confetti of mixed colors during the period of the Ground-breaking Celebration is hereby prohibited, and the Department of Police is hereby authorized to enforce the provisions of this resolution during said period.

#### RESOLUTION NO. 8833.

BE IT RESOLVED by the Common Council of the City of San Diego, as follows:

That the streets over which the parades of the Ground-breaking Celebration are to pass on July 19 to 22nd, inclusive, shall be cleared of all vehicular traffic during the period of said parades, and the Department of Police is hereby authorized to enforce the provisions of this resolution.

I hereby certify that the above and foregoing is a full, true and correct copy of Ordinance Nos 8819, 8820, 8821, 8822, 8823, 8824, 8825, 8826, 8827, 8828, 8829, 8830, 8831, 8832, 8833, of the resolutions of the City of San Diego, California, as adopted by the Common Council of said City on the 17th day of July, 1911.

Allen H. Wright,

City Clerk of the City of San Diego, California.

By Clyde R. Field Deputy.

#### RESOLUTION NO. 8834.

ADOPTING MAP OF TRACT NO. 1350, AND ACCEPTING THE STREETS THEREIN.

BE IT RESOLVED By the Common Council of the City of San Diego, as follows:

Said Common Council hereby finds that that certain map, entitled, "Tract No. 1350, being a subdivision of Villa Lots 357, 358, 359, 364, 365, University Heights. Surveyed March 1911 by D. A. Loebenstein," is made in the manner and form prescribed by law, and conforms to the surrounding surveys; and that said map and the subdivision of land shown thereon is hereby allowed; and said Common Council hereby accepts on behalf of the public the following street, to-wit: Johnson Street. And said Johnson Street is hereby declared

to be a public street, and dedicated to the public use.

The Clerk of said city is hereby authorized and directed to endorse upon said map as and for the act of this Common Council, that said Johnson Street, is accepted on behalf of the public as hereinbefore stated.

Passed and adopted by the said Common Council of the said City of San Diego, California, this 17th day of July 1911, by the following vote, to-wit:

AYES---COUNCILMEN Adams, Dodson, Fay, Schon and Woods

NOES---NONE

ABSENT-NONE

Percival E. Woods

President of the Common Council of the City of  
San Diego, California.

I hereby certify that the above and foregoing Resolution was passed by the Common Council of the said City of San Diego, at the time and by the vote, above stated.

Allen H. Wright,

City Clerk of the City of San Diego, California and Ex-officio  
Clerk of the Common Council of the City of San Diego.

(SEAL)

By W. E. Bartlett, Deputy.

I hereby certify that the above and foregoing is a full, true and correct copy of Resolution No. 8834, of the resolutions of the City of San Diego, California, as adopted by the Common Council of said City on the 17th day of July 1911.

Allen H. Wright,

City Clerk of the City of San Diego, California.

By Clyde L. Field Deputy.

#### RESOLUTION NO. 8835,

ADOPTING MAP OF OSBORN HILL, AND ACCEPTING THE STREETS THEREIN.

BE IT RESOLVED By the Common Council of the City of San Diego, as follows:

Said Common Council hereby finds that that certain map, entitled, "Osborn Hill, a Subdivision of Blocks 398, 399, Fractional Blocks 407, 408, and 409 in Horton's Addition, and Fractional Blocks 407, 408 in Seaman's Subdivision of a portion of the east Pueblo Lot 1122, the east 6.63 feet of Hawk Street from the south line of Willow Street to the south line of Pueblo Lot 1122, Goldfinch Street from the north line of Upas Street to the south line of Willow Street, the west 6.63 feet of Falcon Street from the north line of Upas Street to the south line of Pueblo Lot 1122, the east 40 feet of Falcon Street from the north line of Upas Street to the south line of Pueblo Lot 1122, the north 15 feet of Upas Street from the east line of Hawk Street to the west line of Goldfinch Street, the south 40 feet of Upas Street from the east line of Goldfinch Street to the west line of Eagle Street, Falcon Street from the north line of Thorn Street to the south line of Upas Street, the east 40 feet of Goldfinch Street, from the north line of Thorn Street to the south line of Upas Street, surveyed May 1911 by D. A. Loebenstein, Civil Engineer," is made in the manner and form prescribed by law, and conforms to the surrounding surveys; and that said <sup>said</sup> map, the subdivision of land shown thereon is hereby allowed; and said Common Council hereby accepts on behalf of the public the following streets, to-wit: Goldfinch Street, that portion of Falcon Street not heretofore dedicated, Otsego Drive and Fairfield Drive. And said Goldfinch Street, Falcon Street, Otsego Drive and Fairfield Drive are hereby declared to be public streets and drives, and dedicated to the public use.

The Clerk of said city is hereby authorized and directed to endorse upon said map, as and for the act of this Common Council, that said Goldfinch Street, Falcon Street,

Otsego Drive and Fairfield Drive are accepted on behalf of the public as hereinbefore stated.

Passed and adopted by the said Common Council of the said City of San Diego, a California, this 17th day of July 1911, by the following vote, to-wit:

AYES---COUNCILMEN Adams, Dodson, Fay, Sehon and Woods

NOES---NONE

ABSENT-NONE

Percival E. Woods

President of the Common Council of the City of  
San Diego, California.

I hereby certify that the above and foregoing Resolution was passed by the Common Council of the said City of San Diego, at the time and by the vote, above stated.

Allen H. Wright,

City Clerk of the City of San Diego, California and Ex-officio  
Clerk of the Common Council of the City of San Diego,

(SEAL)

By W. E. Bartlett, Deputy.

I hereby certify that the above and foregoing is a full, true and correct copy of Resolution No. 8835 of the resolutions of the City of San Diego, California, as adopted by the Common Council of said City on the 17th day of July, 1911.

Allen H. Wright,

City Clerk of the city of San Diego, California.

By Chas. L. Field, Deputy.

# R E S O L U T I O N N O . 8 8 3 6 .

ADOPTING MAP OF CRESTLINE TRACT, IN THE CITY OF SAN DIEGO, AND ACCEPTING THE  
STREETS THEREIN.

BE IT RESOLVED By the Common Council of the City of San Diego, as follows:

Said Common Council hereby finds that that certain map, entitled, "Map of Crestline Tract, in the city of San Diego, California, a Re-Subdivision of Blocks 455 and 464, C. C. Seaman's Subdivision of east one-half and south one-fourth of west one-half of Pueblo Lot 1122," surveyed in 1911 by H. A. Collar, Engineer, is made in the manner and form prescribed by law, and conforms to the surrounding surveys; and that said map and the subdivision of land shown thereon is hereby allowed; and said Common Council hereby accepts on behalf of the public the following streets, to-wit: Dove Street, Market Street, North Crescent Court and South Crescent Court. And said Dove Street, Market Street, North Crescent Court and South Crescent Court are hereby declared to be public streets and courts, and dedicated to the public use.

The Clerk of said City is hereby authorized and directed to endorse upon said map, as and for the act of this Common Council, that said Dove Street, Market Street, North Crescent Court and South Crescent Court are accepted on behalf of the public as hereinbefore stated.

Passed and adopted by the said Common Council of the said City of San Diego, California, this 17th day of July, 1911, by the following vote, to-wit:

AYES---COUNCILMEN Adams, Dodson, Fay, Sehon and Woods

NOES---NONE

ABSENT-NONE

Percival E. Woods

President of the Common Council of the City of  
San Diego, California.

I HEREBY CERTIFY that the above and foregoing Resolution was passed by the common Council of the said city of San Diego, at the time and by the vote, above stated.

Allen H. Wright,  
City Clerk of the city of San Diego, California, and Ex-officio  
Clerk of the common Council of the city of San Diego,  
(SEAL) By W. E. Bartlett, Deputy.

I hereby certify that the above and foregoing is a full, true and correct copy of Resolution No. 8836 of the resolutions of the City of San Diego, California, as adopted by the Common Council of said City on the 17th day of July, 1911.

Allen H. Wright,  
City Clerk of the City of San Diego, California.  
By Lloyd L. Field Deputy.

RESOLUTION NO. 8837.

GRANTING PERMISSION TO PROPERTY OWNERS ON HOOKER STREET TO GRADE BY PRIVATE CONTRACT.  
BE IT RESOLVED By the Common Council of the City of San Diego, California, as follows;

That in pursuance of a petition therefor, the owners of lots fronting on Hooker Street, in said City of San Diego, between a point about 100 feet north of the north line of Broadway Street, and the ditch of a deep canyon north of said Street, as shown in the following schedule, to-wit:

| NAME.   | LOT. | BLOCK. | ADDITION. | FRONTAGE. |
|---|------|--------|-----------|-----------|
| Kate Sessions   |      |        |           |           |
| be, and they are hereby, granted permission to grade said Hooker Street, between said points to its full width, and to a provisional grade, by private contract, at their own expense, according to the specifications therefor contained in Ordinance No. 3510 of the ordinances of said City, |      |        |           |           |

That all of said work shall be done under the direction and to the satisfaction of the Superintendent of Streets of said city, and all surplus dirt shall be deposited at the places designated by the said Superintendent of Streets.

That said work shall be commenced on or before the 20th day of August, 1911, and shall be fully completed on or before the 20th day of February, 1912.

That said petitioner, Kate Sessions, is also granted permission to plant cocos plunosa trees on a portion of said Hooker Street, between said points; provided that she shall remove said trees on thirty days' notice from the said Common Council soto do.

Passed and adopted by the said Common Council of the said City of San Diego, California, this 17th day of July, 1911, by the following vote, to-wit:

AYES---COUNCILMEN Adams, Dodson, Fay, Sehon and Woods  
NOES---NONE  
ABSENT-NONE

Percival E. Woods  
President of the Common Council of the city of  
San Diego, California.

I HEREBY CERTIFY that the above and foregoing Resolution was passed by the Common Council of the said City of San Diego, at the time and by the vote, to-wit: above stated.

Allen H. Wright,  
City Clerk of the City of San Diego, California, and Ex-officio  
Clerk of the Common council of the City of San Diego.  
(SEAL) By W. E. Bartlett, Deputy.



I hereby certify that the above and foregoing is a full, true and correct copy of Resolution No. 8837, of the resolutions of the City of San Diego, California, as adopted by the Common Council of said City on the 17th day of July, 1911.

Allen H. Wright,  
City Clerk of the City of San Diego, California.  
By Alyde L. Field Deputy.

RESOLUTION NO. 8838.

GRANTING PERMISSION TO PROPERTY OWNERS ON GUNN STREET TO GRADE BY PRIVATE CONTRACT.  
BE IT RESOLVED By the Common Council of the City of San Diego, California, as follows;

That in pursuance of a petition therefor, the owners of lots fronting on Gunn Street, in said City of San Diego, between the east line of Idaho Street, and the west line of Granada Street, as shown in the following schedule, to-wit:

| NAME.          | LOT.   | BLOCK. | FRONTAGE. | ADDITION. |
|----------------|--------|--------|-----------|-----------|
| A. Weinstock   | 1-12   | 15     |           |           |
| A. M. McCorkle | 6, 7   | 7      |           |           |
| M. B. Murphey  | 6, 7   | 6      |           |           |
| E. J. Miller   | 1 & 12 | 14     |           |           |

be, and they are hereby, granted permission to grade said Gunn street, between said points, to its full width, and to its official grade, by private contract, at their own expense, according to the specifications therefor contained in Ordinance No. 3510 of the ordinances of said City.

That all of said work shall be done under the direction and to the satisfaction of the Superintendent of Streets of said city, and all surplus dirt shall be deposited at the places designated by the said Superintendent of Streets.

That said work shall be commenced on or before the 20th day of August, 1911, and shall be fully completed on or before the 20th day of February, 1912.

Passed and adopted by the said Common council of the said City of San Diego, California, this 17th day of July, 1911, by the following vote, to-wit:

AYES---COUNCILMEN Adams, Dodson, Fay, Sehon and Woods  
NOES---NONE  
ABSENT-NONE

Percival E. Woods  
President of the Common Council of the City of  
San Diego, California.

I hereby certify that the above and foregoing Resolution was passed by the Common Council of the said City of San Diego, at the time and by the vote, above stated.

Allen H. Wright,  
City Clerk of the City of San Diego, California, and Ex-officio  
Clerk of the Common Council of the City of San Diego,  
(SEAL) By W. E. Bartlett, Deputy.

I hereby certify that the above and foregoing is a full, true and correct copy of Resolution No. 8838, of the resolutions of the City of San Diego, California, as adopted by the Common Council of said City on the 17th day of July, 1911.

Allen H. Wright,  
City Clerk of the City of San Diego, California.  
By Alyde L. Field Deputy.

## RESOLUTION NO. 8839.

GRANTING PERMISSION TO PROPERTY OWNERS ON GUNN STREET TO GRADE BY PRIVATE CONTRACT.

BE IT RESOLVED By the Common Council of the City of San Diego, California, as follows:

That in pursuance of a petition therefor, the owners of lots fronting on Gunn Street, in said City of San Diego, between the east line of Kansas Street, and the west line of Thirtieth Street, as shown in the following schedule, to-wit:

| NAME.            | LOT. | BLOCK. | ADDITION. | FRONTAGE. |
|------------------|------|--------|-----------|-----------|
| Joe E. McFadden  | 12   | 12     |           |           |
| Chas. F. Wenzel  | 6    | 9      |           |           |
| John Blueltraine | 1    | 12     |           |           |
| G. T. Ledell     | 7    | 9      |           |           |

be, and they are hereby, granted permission to grade said Gunn Street, between said points to its full width, and to its official grade, by private contract, at their own expense, according to the specifications therefor contained in Ordinance No. 3510 of the ordinances of said City.

That all of said work shall be done under the direction and to the satisfaction of the Superintendent of Streets of said city, and all surplus dirt shall be deposited at the places designated by the said Superintendent of Streets.

That said work shall be commenced on or before the 20th day of August, 1911, and shall be fully completed on or before the 20th day of February, 1912.

Passed and adopted by the said Common Council of the said City of San Diego, California, this 17th day of July, 1911, by the following vote, to-wit:

AYES---COUNCILMEN Adams, Dodson, Fay, Sehon and Woods

NOES---NONE

ABSENT-NONE

Percival E. Woods

President of the Common Council of the City of  
San Diego, California.

I hereby certify that the above and foregoing Resolution was passed by the Common Council of the said City of San Diego, at the time and by the vote, above stated.

Allen H. Wright,

City Clerk of the City of San Diego, California, and Ex-officio

Clerk of the Common Council of the City of San Diego.

(SEAL)

By W. E. Bartlett, Deputy.

I hereby certify that the above and foregoing is a full, true and correct copy of Resolution No. 8839, of the resolutions of the City of San Diego, California, as adopted by the Common Council of said City on the 17th day of July 1911.

Allen H. Wright,

City Clerk of the City of San Diego, California.

By Blyde L. Field Deputy.

## RESOLUTION NO. 8840.

GRANTING PERMISSION TO PROPERTY OWNERS ON MILBRAE STREET TO GRADE BY PRIVATE CONTRACT.

BE IT RESOLVED By the Common council of the City of San Diego, California, as follows:

That in pursuance of a petition therefor, the owners of lots fronting on Milbrae Street, in said City of San Diego, between the north line of "Q" Street, and the south line of Wabash Street, in the Milbrae Tract as shown in the following schedule, to-wit:

| NAME.         | LOT. | BLOCK. | ADDITION. | FRONTAGE. |
|---------------|------|--------|-----------|-----------|
| Geo. D. Mills |      |        |           |           |

be , and they are hereby, granted permission to grade said Milbrae street, between said points, to its full width, and to its official grade, by private contract, at their own expense, according to the specifications therefor contained in Ordinance No. 3510 of the ordinances of said City.

That all of said work shall be done under the direction and to the satisfaction of the Superintendent of Streets of said city, and all surplus dirt shall be deposited at the places designated by the said Superintendent of Streets.

That said work shall be commenced on or before the 20th day of August, 1911, and shall be fully completed on or before the 20th day of February, 1912.

Passed and adopted by the said Common Council of the said City of San Diego, California, this 17th day of July, 1911, by the following vote, to-wit:

AYES---COUNCILMEN Adams, Dodson, Fay, Sehon and Woods

NOES---NONE

ABSENT-NONE

Percival E. Woods

President of the Common Council of the City of  
San Diego, California.

I hereby certify that the above and foregoing Resolution was passed by the Common Council of the said City of San Diego, at the time and by the vote, above stated.

Allen H. Wright,

City Clerk of the City of San Diego, California, and Ex-officio  
Clerk of the Common Council of the City of San Diego.

(SEAL)

By W. E. Bartlett, Deputy.

I hereby certify that the above and foregoing is a full, true and correct copy of Resolution No. 8840 of the resolutions of the City of San Diego, California, as adopted by the Common Council of said City on the 17th day of July, 1911.

Allen H. Wright,

City clerk of the City of San Diego, California.

By Blyde L. Field Deputy.

#### RESOLUTION NO. 8841.

OF INTENTION TO GRADE INDIANA STREET, BETWEEN THE SOUTH LINE OF ROBINSON AVENUE  
AND THE NORTH LINE OF MYRTLE AVENUE.

BE IT RESOLVED, that it is the intention of the Common Council of the City of San Diego, California, to order the following street work to be done, to-wit:

That Indiana Street, in said City of San Diego, for the entire width of said Street, from property line to property line, from the south line of Robinson Avenue to the north line of Myrtle Avenue, including the entire width and length of the intersection of said Indiana Street with Cypress Avenue, be graded to the official grade thereof, according to the specifications therefor contained in Ordinance No. 3510 of the ordinances of said city.

That the contemplated work of improvement, hereinbefore mentioned, is in the opinion of said Common Council, of more than local and ordinary public benefit, and the expenses of said work and improvement is made chargeable upon the district hereinafter described, and said Common Council does hereby declare said district to be the district benefited by said work and improvement, and to be assessed to pay the costs and expenses thereof. Said district is described as follows, to-wit: All that real property in the said City of

San Diego, included within the following exterior boundary lines, to-wit:

Beginning at a point on the south line of Robinson Avenue distant 140 feet east from the east line of Indiana Street; thence south on a line parallel to and distant 140 feet east from the east line of Indiana street to the north line of Myrtle Avenue; thence west along said north line of Myrtle Avenue to a point 140 feet west from the west line of Indiana Street; thence north on a line parallel to and distant 140 feet west from the west line of Indiana Street to the southeasterly line of Park Boulevard; thence northeasterly along said southeasterly line of Park Boulevard to its intersection with the west line of Indiana Street; thence northeasterly to the intersection of the east line of Indiana Street with the south line of Robinson Avenue; thence east along the south line of Robinson Avenue to the point or place of beginning; excepting therefrom all public streets, roads, alleys, avenues and highways.

That THE EVENING TRIBUNE a daily newspaper published and circulated, and of general circulation, in the said City of San Diego, be and it is hereby designated as the newspaper in which this Resolution of Intention shall be published for two days, and the notice of the passage thereof shall be published for six days in the manner and by the persons required by law.

That the clerk of the said City of San Diego, be and he is hereby directed to post this Resolution of Intention conspicuously for two days on or near the chamber door of the said Common Council, and to cause the same to be published by two insertions in said daily newspaper in the manner required by law.

That the Street Superintendent of the said City of San Diego, shall thereupon cause to be conspicuously posted along the line of the said contemplated work, above described, notices of the passage of this resolution, in the manner and in the form required by law. and shall also cause a notice similar in substance to be published for six days in said daily newspaper in the manner required by law.

Passed and adopted by the said Common Council of the said City of San Diego, California, this 17th day of July, 1911, by the following vote, to-wit:

AYES---COUNCILMEN Adams, Dodson, Fay, Sehon and Woods

NOES---NONE

ABSENT-NONE

Percival E. Woods

President of the Common Council of the City of  
San Diego, California.

I hereby certify that the above and foregoing Resolution of Intention was passed by the Common Council of the said City of San Diego, at the time and by the vote above stated.

Allen H. Wright,

City Clerk of the City of San Diego, California, and Ex-officio  
Clerk of the Common Council of the City of San Diego.

(SEAL)

By W. E. Bartlett, Deputy.

I hereby certify that the above and foregoing is a full, true and correct copy of Resolution No. 8841, of the resolutions of the City of San Diego, California, as adopted by the Common Council of said City on the 17th day of July, 1911.

Allen H. Wright,

City Clerk of the City of San Diego, California.

By Clyde L. Field Deputy.

## R E S O L U T I O N   N O .   8 8 4 2 .

OF INTENTION TO CHANGE THE GRADE OF PARK BOULEVARD, FROM THE NORTH LINE OF UNIVERSITY AVENUE TO THE SOUTH LINE OF LINCOLN AVENUE.

RESOLVED, that it is the intention of the Common Council of the City of San Diego, California, to change the grade of Park Boulevard, in said city, from the north line of University Avenue to the south line of Lincoln Avenue, as follows: to-wit:

At the northwest corner of the intersection of Park Boulevard with University Avenue, the grade elevation to remain at 315.60 feet.

At the northeast corner of the intersection of Park Boulevard with University Avenue, the grade elevation to remain at 317.20 feet.

At a point on the west line of Park Boulevard 200 feet north from the north line of University Avenue, change the grade elevation from 320.16 feet to 319.00 feet.

At the southwest corner of the intersection of Park Boulevard with Lincoln Avenue, the grade elevation to remain at 330.20 feet.

At the southeast corner of the intersection of Park Boulevard with Lincoln Avenue, the grade elevation to remain at 331.20 feet.

And the grade of said Park Boulevard, between the points hereinbefore mentioned shall have a uniform ascent and descent, and the center line of said street shall have an average elevation of the opposite curb grades.

All of said grade elevations to be above the datum line of levels, as fixed by Ordinance No. 3950 of the ordinances of said City.

And said Common Council hereby elects to proceed, in making said change or modification of grade, under the provisions of the "Change of Grade Act of 1909."

That THE EVENING TRIBUNE, a daily newspaper published and circulated and of general circulation, in the said City of San Diego, be, and it is hereby designated as the newspaper in which this Resolution of Intention shall be published for two days, and the notice of the passage thereof shall be published for six days in the manner and by the persons required by law.

That the Clerk of the said City of San Diego, be, and he is hereby directed to post this Resolution of Intention conspicuously for two days on or near the chamber door of the said Common Council, and to cause the same to be published by two insertions in said daily newspaper in the manner required by law.

That the Street Superintendent of the City of San Diego, shall thereupon cause to be conspicuously posted along the street designated in this resolution of intention where said change or modification of grade is proposed to be made, at not more than one hundred feet in distance apart, but not less than three in all, notices of the passage of this resolution of intention, in the manner and in the form required by law and shall also cause a notice similar in substance to be published for six days in said daily newspaper in the manner required by law.

Passed and adopted by the said Common Council of the City of San Diego, California, this 17th day of July, 1911, by the following vote, to-wit:

AYES---COUNCILMEN Adams, Dodson Fay, Sehon and Woods

NOES ---NONE

ABSENT-NONE

Percival E. Woods

President of the Common Council of the City of  
San Diego, California.

I hereby certify that the above and foregoing Resolution of Intention was passed by the Common Council of the said City of San Diego, at the time and by the vote, above stated.

Allen H. Wright,  
City Clerk of the City of San Diego, California, and Ex-officio  
Clerk of the Common Council of the City of San Diego,  
(SEAL) By W. E. Bartlett, Deputy.

I hereby certify that the above and foregoing is a full, true and correct copy of Resolution No. 8842 of the resolutions of the City of San Diego, California, as adopted by the Common Council of said City on the 17th day of July, 1911.

Allen H. Wright,  
City Clerk of the City of San Diego, California.  
By Levy de L. Field Deputy.

R E S O L U T I O N   N O .   8 8 4 3 .

OF INTENTION TO CHANGE THE GRADE OF "C" STREET, FROM THE EAST LINE OF 26th STREET TO THE WEST LINE OF 30th STREET, AND OF STREETS INTERSECTING THEREWITH, BETWEEN SAID POINTS.

WHEREAS, the owners of a majority of the property affected by the hereinafter proposed changes of grades of the streets hereinafter mentioned in the City of San Diego, California, have petitioned the Common Council of the said City of San Diego to change the grades thereof at the points thereon hereinafter mentioned; and,

WHEREAS, the said Common Council hereby finds that said petition contains the names of the owners of a majority of the property to be affected by the said proposed changes of grades, and that it is for the public benefit to make said proposed changes of grades, and to establish the grades of said streets as hereinafter set forth, NOW THEREFORE,

BE IT RESOLVED, that it is the intention of the Common Council of the City of San Diego, California, to change and establish the grade of "C" Street, from the east line of 26th street to the west line of 30th Street, and of streets intersecting therewith, between said points, as follows, to-wit:

At the intersection of C Street with 26th Street; at the southeast corner, the grade elevation to remain at 195.00 feet; at the northeast corner, the grade elevation to remain at 195.00 feet.

At a point on the south line of C Street 200 feet east from the southeast corner of the intersection of C Street with 26th street, change the grade elevation from 195.00 feet to 174.00 feet; at a point on the south line of C street, 20 feet east from the last named point, change the grade elevation from 195.00 feet to 172.70 feet; at a point on the south line of C street 20 feet east from the last named point, change the grade elevation from 195.00 feet to 171.80 feet; at a point on the south line of C street 20 feet east from the last named point, change the grade elevation from 195.00 feet to 171.30 feet; at a point on the south line of C Street 20 feet east from the last named point, change the grade elevation from 195.00 feet to 171.20 feet; at a point on the south line of C Street 20 feet east from the last named point, change the grade elevation from 195.00 feet to 171.30 feet; at a point on the south line of C Street 20 feet east from the last named point, change the grade elevation from 195.00 feet to 171.80 feet; at a point on the south line of C street 20 feet east from the last named point, change the grade elevation from 195.00 feet to 172.60 feet; at a point on the south line of C Street 20 feet east from the last named point, change the grade elevation from 195.00 feet to 174.00 feet.

At a point on the north line of C Street 200 feet east from the northeast corner of the intersection of C Street with 26th Street, change the grade elevation from 195.00 feet to 174.00 feet; at a point on the north line of C Street 20 feet east from the last named







last named point, change the grade elevation from 195.00 feet to 187.00 feet.

At the intersection of C Street with 29th Street; at the southwest corner, change the grade elevation from 195.00 feet to 176.00 feet; at the northwest corner, change the grade elevation from 195.00 feet to 177.00 feet; at the northeast corner, change the grade elevation from 195.00 feet to 176.00 feet; at the southeast corner, change the grade elevation from 195.00 feet to 175.00 feet.

At a point on the south line of C Street 60 feet east from the southeast corner of the intersection of C Street with 29th Street, change the grade elevation from 195.00 feet to 174.00 feet; at a point on the south line of C Street 20 feet east from the last named point, change the grade elevation from 195.00 feet to 173.80 feet; at a point on the south line of C Street, 20 feet east from the last named point, change the grade elevation from 195.00 feet to 174.00 feet; at a point on the south line of C Street, 20 feet east from the last named point, change the grade elevation from 195.00 feet to 174.60 feet; at a point on the south line of C Street, 20 feet east from the last named point, change the grade elevation from 195.00 feet to 175.60 feet; at a point on the south line of C Street, 20 feet east from the last named point, change the grade elevation from 195.00 feet to 177.00 feet; at a point on the south line of C Street 120 feet east from the last named point, change the grade elevation from 195.00 feet to 189.00 feet; at a point on the south line of C Street 60 feet east from the last named point, change the grade elevation from 195.00 feet to 192.50 feet; at a point on the south line of C Street, 60 feet east from the last named point, change the grade elevation from 195.00 feet to 194.00

At a point on the north line of C Street 60 feet east from the northeast corner of the intersection of C Street with 29th Street, change the grade elevation from 195.00 feet to 175.00 feet; at a point on the north line of C Street 20 feet east from the last named point, change the grade elevation from 195.00 feet to 174.80 feet; at a point on the north line of C Street 20 feet east from the last named point, change the grade elevation from 195.00 feet to 175.00 feet; at a point on the north line of C Street, 20 feet east from the last named point, change the grade elevation from 195.00 feet to 175.60 feet; at a point on the north line of C Street, 20 feet east from the last named point, change the grade elevation from 195.00 feet to 176.50 feet; at a point on the north line of C Street, 20 feet east from the last named point, change the grade elevation from 195.00 feet to 178.00 feet; at a point on the north line of C Street, 120 feet east from the last named point change the grade elevation from 195.00 feet to 190.00 feet; at a point on the north line of C Street, 60 feet east from the last named point, change the grade elevation from 195.00 feet to 193.00 feet; at a point on the north line of C Street, 60 feet east from the last named point, change the grade elevation from 195.00 feet to 194.00 feet.

At the intersection of C Street with 30th Street; at the northwest corner, the grade elevation to remain at 195.00 feet; at the southwest corner, the grade elevation to remain at 195.00 feet.

And the grade of said C Street, between the points hereinbefore mentioned, shall have a uniform ascent and descent, and the center line of said street shall have an average elevation of the opposite curb grades.

As to each street intersecting said C Street, between the east line of 26th Street and the west line of 30th Street, the grade thereof between each point common to both said C Street and such intersecting Street and the next grade point now established upon such intersecting street, and not common to both such intersecting street and said C Street, shall have a uniform ascent and descent, and the center line of such intersecting street,

between the said grade points thereof, shall have an average elevation of the opposite curb grades.

All of said grade elevations to be above the datum line of levels, as fixed by Ordinance No. 3950 of the ordinances of said City of San Diego.

That the district of lands to be benefited by said changes of grades, and to be assessed for the costs thereof, is included within the following exterior boundaries in said City of San Diego, to-wit:

Beginning at a point on the east line of 26th Street, distant 150 feet north from the north line of C Street; thence east on a line parallel to and distant 150 feet north from the north line of C Street to the west line of 30th Street; thence south along the west line of 30th Street to a point 150 feet south from the south line of C Street; thence west on a line parallel to and distant 150 feet south from the south line of C Street to the east line of 26th Street; thence north along the east line of 26th Street to the point or place of beginning; excepting therefrom all public streets, roads, alleys, avenues and highways.

The City Clerk of said City is hereby directed to cause this Resolution of Intention to be published for ten days in the newspaper in which the official notices of the of the Common Council of said City are usually printed and published, to-wit: The EVENING TRIBUNE, a daily newspaper published and circulated and of general circulation in said City, in every regular issue of said newspaper for said period of ten days, which newspaper is hereby designated as the newspaper in which this Resolution of Intention shall be published in the manner and by the person required by law.

The Superintendent of Streets of said City is hereby ordered and directed, within five days after the first publication of this Resolution, to cause to be conspicuously posted in the manner and form required by law, within the district herein above designated as the district to be benefited by the proposed change of grade, notice of the passage of this Resolution.

Passed and adopted by the said Common Council of the said City of San Diego, California, this 17th day of July, 1911, by the following vote, to-wit:

AYES---COUNCILMEN Adams, Dodson, Fay, Sehn and Woods

NOES---NONE

ABSENT-NONE

Percival E. Woods

President of the Common Council of the City of  
San Diego, California.

I hereby certify that the above and foregoing Resolution of Intention was passed by the Common Council of the said City of San Diego, at the time and by the vote above stated.

Allen H. Wright,

City Clerk of the City of San Diego, California, and Ex-officio  
Clerk of the Common Council of the City of San Diego.

(SEAL)

By W. E. Bartlett, Deputy.

I hereby certify that the above and foregoing is a full, true and correct copy of Resolution No. 8843, of the resolutions of the City of San Diego, California, as adopted by the Common Council of said City on the 17th day of July, 1911.

Allen H. Wright,

City Clerk of the City of San Diego, California.

By Lehyde L. Field Deputy.



## RESOLUTION NO. 8844.

ORDERING THE WORK OF PAVING J STREET, FROM THE EAST LINE OF SIXTH STREET TO THE WEST LINE OF EIGHTH STREET, AND CONSTRUCTING GUTTERS THEREIN.

RESOLVED By the Common Council of the City of San Diego, California, that the public interest and convenience of <sup>said</sup> city require that the street work hereinafter described be done, and therefore the said Common Council hereby orders the following street work to be done, to-wit:

That the roadway of J street, in said city, from curb line to curb line, from the east line of Sixth Street to the west line of Eighth Street, in said city, ( excepting the intersection of said J Street with Seventh Street, and also excepting such portions of the said J Street, between said points to be occupied by the granite block gutters, hereinafter referred to, as shown on the plans, drawings and typical cross-sections contained in Document No. 41907, on file in the office of the City Clerk of said City), be paved with asphalt pavement, laid upon a concrete base, according to the specifications therefor contained in Ordinance No. 41907, on file in the office of the City Clerk of said City and copies of which are on file in the office of the Engineer of said City.

And as a part of said work, the construction upon said J Street, on both sides thereof, from the east line of Sixth Street to the west line of Eighth Street, ( excepting upon the intersection of said J Street with Seventh Street), of granite block gutters, as shown upon, and according to the plans, drawings and typical cross-sections therefor contained in said Document No. 41907, and according to the specifications therefor contained in Ordinance No. 4108 of the ordinances of said city.

All of said plans, drawings and typical cross-sections contained in said Document No. 41907, and said specifications contained in said Ordinances No. 4111 and No. 4108, are by reference thereto incorporated herein and made a part thereof.

The Said Common Council found, upon estimates of the City Engineer of Said City, that the cost of said proposed work or improvement will be greater than fifty cents per front foot along each line of the said "J" Street, so proposed to be improved, including the cost of intersection work assessable upon said frontage; and said Common Council determined that serial bonds bearing interest at the rate of seven per cent. per annum shall be issued to represent the cost of said work or improvement. Said serial bonds shall extend over a period ending ten years from their date, and an even annual proportion of the principal sum thereof shall be payable by coupon, on the second day of January, every year after their date, until the whole is paid, and the interest shall be payable semi-annually, by coupon, on the second days of January and July, respectively, of each year, at the rate of seven per cent. per annum on all sums unpaid, until the whole of said principal and interest are paid. Said bonds shall be issued in accordance with the provisions of an Act of the Legislature of the State of California, entitled, "An Act to Provide a System of Street Improvement Bonds to Represent Certain Assessments for the Cost of Street Work and Improvement Within Municipalities, and also for the payment of Such Bonds," approved February 27th, 1893, and of all acts supplementary thereto, or amendatory thereof.

The EVENING TRIBUNE, a daily newspaper published and circulated and of general circulation in said City of San Diego, is hereby designated as the newspaper in which this Resolution Ordering Work, and the notice of said work inviting sealed proposals for doing the same, shall be published, in the manner and form, and by the persons required by law.

The Clerk of the said City of San Diego, is hereby directed to post conspicuously for five days, on or near the chamber door of the said Common Council, in the manner and form required by law, a notice with specifications inviting sealed proposals or bids for

doing said work; and said Clerk is hereby directed to publish, for two days in said newspaper in the manner and form required by law, a notice of said work, inviting sealed proposals or bids for doing the said work, and referring to the specifications posted or on file. Said notice shall require either a certified check or bond, as prescribed by law, for an amount not less than ten per cent, of the aggregate of the proposal.

Said Clerk of the said city of San Diego is also directed to publish for two days in said newspaper, in the manner required by law, this resolution ordering work.

Passed and adopted by the Common Council of the said City of San Diego, California, this 17th day of July, 1911 by the following vote, to-wit:

AYES---COUNCILMEN Adams, Dodson, Fay, Schonaand Woods

NOES---NONE

ABSENT-NONE

Percival E. Woods

President of the Common Council of the City of  
San Diego, California.

I hereby certify that the above and foregoing Resolution Ordering Work was passed by the Common Council of the said City of San Diego, at the time and by the vote, above stated.

Allen H. Wright,

City Clerk of the City of San Diego, California, and Ex-officio  
Clerk of the Common Council of the City of San Diego.

(SEAL)

By W. E. Bartlett, Deputy.

I hereby certify that the above and foregoing is a full, true and correct copy of Resolution No. 8844, of the resolutions of the City of San Diego, California, as adopted by the Common Council of said City on the 17th day of July, 1911.

Allen H. Wright,

City Clerk of the City of San Diego, California.

By Clyde L. Field Deputy.

#### RESOLUTION NO. 8845.

ORDERING THE WORK OF GRADING FIRST STREET, IN FIRST STREET ADDITION, ( FORMERLY KNOWN AS FRONT STREET), FROM THE SOUTH LINE OF STOCKTON STREET TO A POINT 100 FEET NORTH FROM THE NORTH LINE OF DICKINSON STREET, AND CONSTRUCTING CULVERT AND CATCH-BASIN THEREIN.

RESOLVED By the Common Council of the City of San Diego, California, that the public interest and convenience of said city, require that the street work hereinafter described be done, and therefore the said Common Council hereby orders the following street work to be done, to-wit:

That First Street, in First Street Addition, ( formerly known as Front Street), in the City of San Diego, California, for the entire width of said street, from property line to property line, from the south line of Stockton Street to a point 100 feet north from the north line of Dickinson Street, including the entire width and length of the intersection of said First Street with Dickinson Street, be graded to the official grade thereof, according to the specifications therefor contained in Ordinance No. 3510, of the ordinances of said city.

And as a part of said work, the construction in the said First Street, between the north line of Stockton Street and the south line of Dickinson Street, of one twelve-inch



corrugated steel pipe culvert, and its appertaining structures, and one concrete catch-basin, and one ten-inch corrugated steel pipe, leading from said catch-basin into said culvert, according to, and as shown upon, the plans, drawings and typical cross-sections and specifications contained in Document No. 42406, on file in the office of the Clerk of the City of said city, and copies of which are on file in the office of the Engineer of said city,

All of said plans, drawings and typical cross-sections and specifications contained in said Document No. 42406, and said specifications contained in said Ordinance No. 3510, are, by reference thereto, incorporated herein and made a part hereof.

The EVENING TRIBUNE, a daily newspaper published and circulated and of general circulation in said City of San Diego, is hereby designated as the newspaper in which this Resolution Ordering Work, and the notice of said work inviting sealed proposals for doing the same, shall be published, in the manner and form, and by the persons required by law.

The Clerk of the said City of San Diego is hereby directed to post conspicuously for five days, on or near the chamber door of the said Common Council, in the manner and form required by law, a notice with specifications inviting sealed proposals or bids for doing said work; and said Clerk is hereby directed to publish, for two days in said newspaper in the manner and form required by law, a notice of said work, inviting sealed proposals or bids for doing the said work, and referring to the specifications posted or on file. Said notice shall require either a certified check or bonds, as prescribed by law, for an amount not less than ten per cent. of the aggregate of the proposal.

Said Clerk of the said city of San Diego is also directed to publish for two days in said newspaper, in the manner required by law, this resolution ordering work.

Passed and adopted by the Common Council of the said City of San Diego, California, this 17th day of July 1911, by the following vote, to-wit:

AYES---COUNCILMEN Adams, Dodson, Fay, Sehon and Woods  
NOES---NONE  
ABSENT-NONE

Percival E. Woods  
President of the Common Council of the City of  
San Diego, California.

I hereby certify that the above and foregoing Resolution Ordering Work was passed by the Common Council of the said City of San Diego, at the time and by the vote, above stated.

Allen H. Wright,  
City Clerk of the City of San Diego, California, and Ex-officio  
Clerk of the Common Council of the City of San Diego.

(SEAL) By W. E. Bartlett, Deputy.

I hereby certify that the above and foregoing is a full, true and correct copy of Resolution 8845, of the resolutions of the City of San Diego, California, as adopted by the Common Council of said City on the 17th day of July, 1911.

Allen H. Wright,  
City Clerk of the City of San Diego, California.  
By Clyde L. Field Deputy.

## RESOLUTION NO. 8846.

BE IT RESOLVED by the Common Council of the City of San Diego, as follows:

That permission be and it is hereby granted to the San Diego, Ignition Company to install an electric sign at the southeast corner of 4th and H streets.

## RESOLUTION NO. 8847.

BE IT RESOLVED By the Common Council of the City of San Diego, as follows:

That permission be and it is hereby giventto Howard Bailey to remove an acacia tree from in Front of Lot H, block 390, Horton's addition.

## RESOLUTION NO. 8848.

BE IT RESOLVED By the Common Council of the City of San Diego, as follows:

That the Ground-breaking Celebration Committee be and it is hereby granted permission to temporarily close the entrances to the Spreckels and Santa Fe Wharfs between the hours of six and eleven p. m. on July 19, under regulation of the Police Department.

That said committee be and it is hereby granted permission to erect a grand-stand across Front street at it s intersection with D street for use during the ecelebration.

That said commkttee be and it is hereby granted permission to temporarily close Union Street, from D to C streets on Saturday, July 22, for use of a carnival ball, and to erect a wall of canvas around the portion closed.

That said committe be and it is hereby granted permission to use the parking portions of the sidewalk on D street, from State to Third streets, for grand-stands and boxes, and to erect a grand-stand 100 feet in length on H street, between 8th and 9th streets.

All of said permits to be under the regulation of the police, fire and street departments, and said grand-stands to be satisfactory to the building inspector.

## RESOLUTION NO. 8849.

BE IT RESOLVED by the Common Council of the City of San Diego, as follows:

That Dr, H. R. Harbison be and he is hereby authorized to remove two pepper trees from in front of 1223 12th street, on condition that said trees shall be replaced with ornamental trees.

## RESOLUTION NO. 8850.

BE IT RESOLVED By the Common Council of the City of San Diego, as follows:

That the Superintendent of the Department of Finance, Ways and Means and the Health Officer be and they are hereby authorized to incur the necessary expense for a trip to Los Angeles for the purpose of investigating Garbage matters, said expense to include car-fare and hotel bills.

## RESOLUTION NO. 8851.

BE IT RESOLVED By the Common Council of the City of San Diego, as follows:

That permission be and it is hereby granted to C. T. Abbott, druggist, to maintain during celebration week a canvas sign which he has erected at his store at the south-west corner of 5th and A streets.

## RESOLUTION NO. 8852.

BE IT RESOLVED BY THE Common Council of the City of San Diego, as follows:

That the Building Inspector be and he is hereby authorized and directed to inspect all grand-stands erected for the use of people during the parades of ground-breaking celebration week.

## R E S O L U T I O N   N O .   8 8 5 3 .

BE IT RESOLVED By the Common Council of the City of San Diego, as follows:

That the Deputy City Attorney and the Superintendent of Streets be and they are hereby authorized to incur the necessary expense for car fare and hotel bills for a trip to Los Angeles for the purpose of investigating matters relating to the street laws.

## R E S O L U T I O N   N O .   8 8 5 4 .

BE IT RESOLVED By the Common Council of the City of San Diego, as follows:

That the San Diego Consolidated Gas & Electric company be and it is hereby authorized to erect an electric sign for the Louvre Cafe at 1244 5th street.

## R E S O L U T I O N   N O .   8 8 5 5 .

BE IT RESOLVED By the Common Council of the City of San Diego, as follows:

That the city engineer be and he is hereby directed to report to the Common Council the amount of sidewalking and curbing yet to be done on all streets ( excepting those included in his report under date of July, 15), on which time limit has been placed for work to be done by private contract, said report to be made at the earliest convenience of the engineer's department.

## R E S O L U T I O N   N O .   8 8 5 6 .

BE IT RESOLVED By the Common Council of the City of San Diego, as follows:

That the permit hereto<sup>fore</sup> granted to George T. Rogers, chief deputy city treasurer, to carry concealed fire-arms, is hereby extended to December 31st, 1911.

## R E S O L U T I O N   N O .   8 8 5 7 .

BE IT RESOLVED By the Common Council of the City of San Diego, as follows:

That a majority of the Common Council be and it is hereby authorized to enter into a contract with the California, Iron Works for certain castings for the water department.

## R E S O L U T I O N   N O .   8 8 5 8 .

BE IT RESOLVED By the Common Council of the City of San Diego, as follows:

That the following be and they are hereby appointed special patrolmen for July, 19 to 22, inclusive, at \$2.00 per day:

G. D. Irwin, S. R. Thorp, C. A. Rattray, Claud Mc Nemar, J. M. Stephens, J. H. Kilby, W. J. Winters, Wm. McCaw, R. H. Stewart, C. R. Reynolds, Nathan Rannalls, J. W. Popenoe, George Rask, A. B. Stanford, Ed. C. Claudfelter, A. B. Sprott, H. H. McCormick, R. G. Musgrave, Jas. S. Goss and C. S. G. Hyatt.

Also that the following be appointed special patrolman at the request of the ground-breaking celebration committee, without compensation from the city.

H. Drane, Robt. McNair, Jos. Muters, Geo. Dow, G. W. Churchman, Louis Mathieson, S. F. Delgado, C. E. Burnell, O. H. Eleifuss, Robt. Huestes, B. F. Raridon, O. Svendsen, F. Larsen, John Kunds, E. Goldbaum, L. S. Thompson, J. J. McCaffrey, Ed Wanebo, J. E. Morris and William Grigsby.

## R E S O L U T I O N   N O .   8 8 5 9 .

BE IT RESOLVED BY the Common Council of the City of San Diego, as follows:

That the Superintendent of the Water Department be and he is hereby authorized to make the following extensions:

2-inch main from intersection of Jarvis and Evergreen streets, easterly about 350 feet on Jarvis.

2-inch main from intersection of University avenue and Villa Terrace, southerly on Villa Terrace about 300 feet to Lots 25-28, Block 73.

2-inch main from intersection of Thorn and India streets, easterly about 225 feet on Thorn.

2-inch main from a point on Ohio street, between Madison and Monroe, east on new unnamed street about 100 feet to the east 35 feet of west 70 feet of lots 12 to 15, block 60, University Heights.

2-inch main from 32nd and M streets, east on M about 850 feet to intersection of M and 33rd streets, thence north about 360 feet to north line of L and 33rd streets, to lots 1-2-3-4 block 7, Spring Garden Tract.

On Felton Street, from Woolman Avenue, northerly about 600 feet.

From intersection of Adams, and Idaho, easterly about 175 feet.

On Ida street south to Cexar streer to lots 13 and 14, block 18, Santee's Addition.

On Alpha street, from 38th, to Lot 9, block 12, Skinner's Addition.

On J Street, from 30th to 31st streets, for lots 34 and 35, block 100, Reed & Swain's Central Park Addition.

#### RESOLUTION NO. 8860.

BE IT RESOLVED By the Common Council of the City of San Diego, as follows:

That, at the request of the Board of Park Commissioners, J. Hestert, be and he is hereby appointed a special police officers without compensation, to serve at La Jolla Park.

#### RESOLUTION NO. 8861.

BE IT RESOLVED By the Common Council of the City of San Diego, as follows:

That Edward M. Jewell, city electrician, and B. C. Simmons, assistant city electrician be and they are hereby appointed special policemen, without additional compensation.

#### RESOLUTION NO. 8862.

BE IT RESOLVED By the Common Council of the City of San Diego, as follows:

That the Chief of Police be and he is hereby authorized to pay to Officer Mullinix the sum of \$33.66, or two-thirds of the reward paid for the capture of William McCann, a deserter from the U. S. Army, and to credit the remainder to the Police Pension Fund.

#### RESOLUTION NO. 8863.

BE IT RESOLVED By the Common Council of the City of San Diego, as follows:

That the San Diego Consolidated Gas and Electric Company be and it is hereby permitted to erect electric signs at the following places:

For J. W. Brem, at 1421 D street.

For Mirror Theater, 3rd and C streets.

For B and L Bar at 847 4th street.

For Del Monte Bar, 5th and G streets.

For Price and Price, 927 5th street.

For Price and Price, 6th and H streets.

For Tivoli Bar, southeast corner Union and H streets.

For Bon Ton Rooming House, 6th and D streets.

For Ferris & Ferris, 5th and H streets.

For Depot Bar, India and D streets.

## RESOLUTION NO. 8864.

BE IT RESOLVED By the Common Council of the City of San Diego, as follows:

That the city auditor be and he is hereby authorized to issue a hand laundry license to D. Lawrence & Co., on India street, between Date and Elm streets.

## RESOLUTION NO. 8865.

BE IT RESOLVED By the Common Council of the City of San Diego, as follows:

That the San Diego, Ignition Co. be and it is hereby granted permission to erect an electric sign for the Queen Theater.

## RESOLUTION NO. 8866.

BE IT RESOLVED By the Common Council of the City of San Diego, as follows:

That the Johnstone Electrical Co. be and it is hereby authorized to erect an electric sign for Stahel & Son, 6th and C streets.

I hereby certify that the above and foregoing Resolutions are full, true and correct copies of Resolutions Nos. 8846, 8847, 8848, 8849, 8850, 8851, 8852, 8853, 8854, 8855, 8856, 8857, 8858, 8859, 8860, 8861, 8862, 8863, 8864, 8865, and 8866 of the Resolutions of the City of San Diego, as adopted by the Common Council of the City of San Diego, on the 17th day of July, 1911.

Allen H. Wright,

City Clerk of the City of San Diego, California.

By Clyde L. Field Deputy.

## RESOLUTION NO. 8867.

RESOLVED, that the Common Council of the City of San Diego, California, having Hawk in open session on the 17th day of July, 1911, opened, examined and publicly declared all sealed proposals or bids offered for doing the following work, to-wit:

That Hawk Street, in said City of San Diego, for the entire width of said street, from property line to property line, from the north line of Hunter Street to the north line of Barr, Avenue, including the entire width and length of the intersection of said Hawk Street with Barr Avenue be graded to the official grade thereof, according to the specifications therefor contained in Ordinance No. 3510 of the ordinances of said city.

The said Common Council hereby rejects all of said proposals or bids, except the next herein mentioned, and hereby awards the contract for said work to the lowest, regular, responsible bidder, to-wit: To J. E. Clouse, at the prices specified in his bid for said Work, on file in the office of the Clerk of said City of San Diego, to-wit: Excavation per cubic yard, 40 cents; embankment, per cubic yard, 1 cent.

The Clerk of said City of San Diego, is hereby directed to post a notice of this award conspicuously for five days on or near the chamber door of the Common Council, and also to cause said notice to be published for two days in The Evening Tribune, a daily newspaper published and circulated and of general circulation in the said City of San Diego, and hereby designated for that purpose.

Passed and adopted by the said Common Council of the said City of San Diego, California, this 17th day of July, 1911, by the following vote, to-wit:

AYES---Adams, Dodson, Fay, Sehon and Woods

NORSE--NONE

ABSENT--NONE

Percival E. Woods

President of the Common Council of the city of  
San Diego California.

I hereby certify that the above and foregoing Resolution of Awards was passed by the Common Council of the said City of San Diego, at the time and by the vote, above stated.

Allen H. Wright,

City Clerk of the City of San Diego, California, and

Ex-officio Clerk of the Common Council of the said City of San Diego.

By W. E. Bartlett, Deputy.

I hereby approve the foregoing resolution this 20th day of July, 1911.

Percival E. Woods

Mayor Pro Tempore of the City of San Diego, California.

I hereby certify that the above and foregoing resolution is a full, true and correct copy of Resolution No. 8867, of the resolutions of the City of San Diego, California, as adopted by the Common Council of said City on the 17th day of July, 1911.

Allen H. Wright,

City Clerk of the City of San Diego, California.

By Clyde L. Field Deputy.

#### RESOLUTION NO. 8868.

BE IT RESOLVED By the Common Council of the City of San Diego. as follows:

The Building Inspector is hereby authorized to issue a building permit for the erection of an apartment house and store at the intersection of Sicard, National and 26th street to E. T. Lufkin, said building to have an overhang from the second and third floors, projecting 2 feet from the property line; said work to be done subject to the approval of the building inspector.

#### RESOLUTION NO. 8869.

BE IT RESOLVED, By the Common Council of the City of San Diego, as follows:

That the City Auditor be and he is hereby authorized to issue the following licenses;

H. E. Hates, lunch stand, Front, near D street.

B. Gonzales, lunch stand, no location.

Hamburger Slim, lunch stand, Front near D.

Chas. G. Andert, lunch stand, 6th and F, southeast corner.

George Zorbas, peanut and pop-corn, northeast corner 3rd and G.

B. F. Estes, peddle bananas.

Charles Schaffër, peddle collar bottoms, chain and stud;

F. Seki, peddle flowers from small wagon.

L. Lichter, peddle fruit and vegetables.

Abraham Haydis, peddle fruit and vegetables.

Paul Talcot, auto stand, 3rd between C and D.

John Kingswood, additional transfer stand, northeast corner 1st and D streets.

Davis & Albrecht, merry-go-round, southeast corner 7th and H.

Mrs. Katie Klein, free, selling rose beads of own make, for sixty days.

Mrs. Ellen Casabaum, free, selling coat hangers of own make, for sixty days.

Mrs. E. Carpenter, free, selling face cream of own make, for sixty days.

Said license being granted subject to regulation by the Department of Police.

#### RESOLUTION NO. 8870.

BE IT RESOLVED By the Common Council of the City of San Diego, as follows:

That a majority of the Common Council be and they are hereby authorized to approve



the bonds and enter a contract with F. L. Heatt for the manufacture and delivery of 500,000 brick.

R E S O L U T I O N   N O .   8 8 7 1 .

BE IT RESOLVED By the Common Council of the City of San Diego, as follows:

That R. W. Grosvenor and J. D. Johnson, janitors at the Sherman School building, be and they are hereby granted permission to shot pigeons which make their home in and about said building., this permit being granted subject to revocation by the Department of Police.

R E S O L U T I O N   N O .   8 8 7 2 .

BE IT RESOLVED BY the Common Council of the city of San Diego, as follows:

That the superintendent of the water department be and he is hereby authorized to make the following extensions:

2-inch main from 44 feet north of the north line of Landis street about 250 feet to Lot 10, block 17, West End Addition on Utah street.

2-inch main from intersection of Seaside and Green streets southeasterly on Green street about 75 feet, thence southwesterly on Seaside to Lot 5, block 20, Loma Alta addition about 225 feet.

R E S O L U T I O N   N O .   8 8 7 3 .

BE IT RESOLVED by the common Council of the City of San Diego, as follows:

That the building inspector be and he is hereby authorized to issue a building permit, if deemed necessary by him, for the erection of a corrugated iron lean-to shed in the rear of the bill-board at the corner of Front and H Streets, provided said lean-to construction includes no walls and has only a corrugated iron roof.

R E S O L U T I O N   N O .   8 8 7 4 .

APPROVING DIAGRAM OF ASSESSMENT DISTRICT.

BE IT RESOLVED, By the Common Council of the City of San Diego, as follows:

That the diagram of the property affected or benefited by the proposed work of improvement to be done on Eighth Street, in said City of San Diego, between the north line of University Avenue and the north end of said Eighth Street, as described in Resolution of Intention No. 7971, and to be assessed to pay the expenses thereof; which said diagram has been made by the City Engineer of said City of San Diego, pursuant to direction from this Common Council, and which said diagram is dated July 19th. 1911, be, and the same hereby is, approved.

And the Clerk of said city is hereby directed at the time of this approval, to certify the fact and date thereof, and to immediately deliver said diagram so certified to the Superintendent of Streets of said city.

R E S O L U T I O N   N O .   8 8 7 5 .

APPROVING DIAGRAM OF ASSESSMENT DISTRICT.

BE IT RESOLVED, by the Common Council of the City of San Diego, as follows:

That the diagram of the property affected or benefited by the proposed work or improvement to be done on Twelfth Street, in said City of San Diego, between the south line of the 1400 acre public park and the north line of M Street, as described in Resolution of Intention No. 8826, and to be assessed to pay the expenses thereof, which said diagram has been made by the city Engineer of the City of San Diego, California, pursuant to

direction from this Common Council, and which said diagram is dated July 19th, 1911, be, and the same hereby is, approved.

And the Clerk of said City is hereby directed at the time of this approval, to certify the fact and date thereof, and to immediately deliver said diagram so certified to the Superintendent of Streets of said city.

#### RESOLUTION NO. 8876.

BE IT RESOLVED By the Common Council of the City of San Diego, as follows:

That an extension of thirty days be and it is hereby granted on the sidewalking and curbing of Campus avenue, between Van Buren and Madison avenues, and the street superintendent is authorized to endorse said extension on the contract for said work.

#### RESOLUTION NO. 8877.

BE IT RESOLVED By the Common Council of the City of San Diego, as follows:

That an extension of thirty days be and it is hereby granted on the sidewalking and curbing of Julian avenue, and the street superintendent is hereby authorized to endorse said extension of the contract for said work.

#### RESOLUTION NO. 8878.

OF INTENTION TO CHANGE THE GRADE OF INDIA STREET, FROM THE NORTHERLY LINE OF JUNIPER STREET TO THE SOUTHERLY LINE OF KALMIA STREET.

RESOLVED, that it is the intention of the Common Council of the City of San Diego, California, to change the grade of India Street, in said city, from the northerly line of Juniper Street to the southerly line of Kalmia Street, as follows, to-wit:

At the northwest corner of India Street and Juniper Street, the grade elevation to remain at 47.00 feet.

At the northeast corner of India Street and Juniper Street, the grade elevation to remain at 49.00 feet.

At a point on the west line of India Street 150 feet north from the north line of Juniper Street, change the grade elevation from 48.00 feet to 44.50 feet.

At a point on the east line of India Street 150 feet north from the north line of Juniper Street, change the grade elevation from 50.00 feet to 46.50 feet.

At the southwest corner of India Street and Kalmia Street, the grade elevation to remain at 42.00 feet.

At the southeast corner of India Street and Kalmia Street, the grade elevation to remain at 44.00 feet.

And the grade of said India Street, between the points hereinbefore mentioned, shall have a uniform ascent and descent, and the center line of said street shall have an average elevation of the opposite curb grades.

All of said grade elevations to be above the datum line of levels, as fixed by Ordinance No. 3950 of the ordinances of said City.

And said Common Council hereby elects to proceed, in making said change of grade, under the provisions of the "Change of Grade Act of 1909."

Said India Street being also designated upon the map of Middletown made by J. E. Jackson in 1874, as India Avenue.

That THE EVENING TRIBUNE, a daily newspaper published and circulated, and of general circulation, in the said City of San Diego, be, and it is hereby designated as the newspaper in which this Resolution of Intention shall be published for two days, and the

notice of the passage thereof shall be published for six days in the manner and by the persons required by law.

That the Clerk of the said City of San Diego, be, and he is hereby directed to post this Resolution of Intention conspicuously for two days on or near the chamber door of the said Common Council, and to cause the same to be published by two insertions in said daily newspaper in the manner required by law.

That the Street Superintendent of the City of San Diego shall thereupon cause to be conspicuously posted along the street designated in this resolution of intention where said change or modification of grade is proposed to be made at not more than one hundred feet in distance apart, but not less than three in all, notices of the passage of this resolution of intention, in the manner and form required by law, and shall also cause a notice similar in substance to be published for six days in said daily newspaper in the manner required by law.

Passed and adopted by the said Common Council of the said City of San Diego, California, this 24th day of July, 1911, by the following vote, to-wit:

AYES---COUNCILMEN Adams, Fay, Schon and Woods  
NOES---NONE  
ABSENT-COUNCILMAN Dodson

Percival E. Woods  
President of the Common Council of the City of  
San Diego, California.

I hereby certify that the above and foregoing Resolution of Intention was passed by the Common Council of the said City of San Diego, at the time and by the vote, above stated.

Allen H. Wright,  
City Clerk of the City of San Diego, California, and Ex-officio  
Clerk of the Common Council of the City of San Diego.

(SEAL) By W. E. Bartlett,, Deputy.

I hereby certify that the above and foregoing is a full, true and correct copy of Resolution 8878, of the resolutions of the city of San Diego, California, as adopted by the Common Council of said City on the 24th day of July, 1911.

Allen H. Wright,  
City Clerk of the City of San Diego, California.  
By Lloyd L. Field Deputy.

R E S O L U T I O N N O . 8 8 7 9 .

ORDERING THE WORK OF GRADING, AND PAVING WITH DECOMPOSED GRANITE, PACIFIC AVENUE, IN OCEAN BEACH, FROM THE NORTHWESTERLY LINE OF DE FOE STREET TO THE SOUTHEASTERLY LINE OF BACON STREET, AND CONSTRUCTING CONCRETE CURBING THEREIN.

RESOLVED By the Common Council of the City of San Diego, California, that the public interest and convenience of said city requires that the street work hereinafter described be done, and therefore the said Common Council hereby orders the following street work to be done, to-wit:

The grading, and paving with decomposed granite, to the official grade thereof, of the roadway of Pacific Avenue, in Ocean Beach, in said City of San Diego, from curb line to curb line, from the northwesterly line of De Foe Street to the southerly line of Bacon Street, and also that portion of the roadway of said Pacific Avenue leading into the alley in block Sixty-six (66), of said Ocean Beach, (excepting the intersection of

said Pacific Avenue with Cable Street), according to the specifications therefor contained in Ordinance No. 4400 of the ordinances of said city, and according to, and as shown upon the plans, drawings and typical cross-sections contained in Document No. 41586, on file in the office of the Clerk of said city.

And as a part of said work, the grading to the official grade thereof, of said Pacific Avenue, on both sides thereof, between the curb line of said street and the property line, from the northwesterly line of De Foe Street to the southeasterly line of Bacon Street, (excepting the intersection of said Pacific Avenue with Cable Street), according to the specifications therefor contained in Ordinance No. 3510 of the ordinances of said city, and according to, and as shown upon, said plans, drawings and typical cross-sections contained in said Document No. 41586.

And as a part of said work, the construction of cement concrete curbing, on both sides of the said Pacific Avenue, from the northwesterly line of De Foe Street to the southeasterly line of Bacon Street, (excepting the intersection of said Pacific Avenue with Cable Street), according to the specifications therefor contained in said Document No. 41586, and as shown upon the said plans, drawings and typical cross-sections.

All of said plans, drawing and typical cross-sections and specifications contained in said Document No. 41586, and said specifications contained in said Ordinances No. 4400 and NO. 3510, are, by reference thereto, incorporated herein and made a part hereof.

Said Ocean Beach being according to Map No. 279, on file in the office of the County Recorder of San Diego County, California.

Said De Foe Street being formerly known, as, and designated upon said map of Ocean Beach No. 279 as, 4th Street.

Said Bacon Street being formerly known as, and designated upon said map of Ocean Beach No. 279 as, 2nd Street.

The said Common Council found, upon estimates of the City Engineer of said city, that the cost of said proposed work or improvement will be greater than fifty cents per front foot along each line of the said Pacific Avenue, so proposed to be improved, including the cost of intersection work assessable upon said frontage; and said Common Council determined that serial bonds bearing interest at the rate of seven per cent. per annum shall be issued to represent the cost of said work or improvement. Said serial bonds shall extend over a period ending ten years from their date, and an even annual proportion of the principal sum thereof shall be payable by coupon, on the second day of January, every year after their date, until the whole is paid, and the interest shall be payable semi-annually, by coupon, on the second days of January and July, respectively, of each year, at the rate of seven per cent. per annum on all sums unpaid, until the whole of said principal and interest are paid. Said bonds shall be issued in accordance with the provisions of an Act of the Legislature of the State of California, entitled, "An Act to provide a System of Street Improvement Bonds to Represent Certain Assessments for the Cost of Street Work and Improvement Within Municipalities, and also for the Payment of Such Bonds," approved February 27th. 1893, and of all acts supplementary thereto, or amendatory thereof.

The EVENING TRIBUNE, a daily newspaper published and circulated and of general circulation in said City of San Diego, is hereby designated as the newspaper in which this Resolution Ordering Work, and the notice of said work inviting sealed proposals for doing the same, shall be published, in the manner and form, and by the persons required by law.

The Clerk of the said City of San Diego is hereby directed to post conspicuously for five days, on or near the chamber door of the said Common Council, in the manner and form

required by law, a notice with specifications inviting sealed proposals or bids for doing said work; and said Clerk is hereby directed to publish, for two days in said newspaper in the manner and form required by law, a notice of said work, inviting sealed proposals or bids for doing the said work, and referring to the specifications posted or on file. Said notice shall require either a certified check of bond, as prescribed by law, for an amount not less than ten per cent. of the aggregate of the proposal.

Said Clerk of the said city of San Diego is also directed to publish for two days in said newspaper, in the manner required by law, this resolution ordering work.

Passed and adopted by the Common Council of the said City of San Diego, California, this 24th day of July, 1911, by the following vote, to-wit:

AYES---COUNCILMEN Adams, Fay, Sehon and Woods  
NOES---NONE  
ABSENT-COUNCILMAN Dodson

Percival E. Woods  
President of the Common Council of the City of  
San Diego, California.

I hereby certify that the above and foregoing Resolution Ordering Work was passed by the Common Council of the said City of San Diego, at the time and by the vote, above stated.

Allen H. Wright,  
City Clerk of the City of San Diego, California, and Ex-officio  
Clerk of the Common Council of the said City of San Diego.  
(SEAL) By W. E. Bartlett, Deputy.

I hereby certify that the above and foregoing is a full, true and correct copy of Resolution No. 8879. of the resolutions of the City of San Diego, California, as adopted by the Common Council of said City on the 24th day of July, 1911.

Allen H. Wright,  
City Clerk of the City of San Diego, California.  
By Clyde L. Field Deputy.

RESOLUTION NO. 8880.  
ORDERING THE WORK OF GRADING, AND PAVING WITH DECOMPOSED GRANITE, NIAGARA AVENUE,  
IN OCEAN BEACH, FROM THE NORTHWESTERLY LINE OF DE FOE STREET TO A POINT 550 FEET  
NORTHWESTERLY FROM THE NORTHWESTERLY LINE OF BACON STREET, AND CONSTRUCTING  
CONCRETE CURBING THEREIN.

RESOLVED, By the Common Council of the City of San Diego, California, that the public interest and convenience of said city require that the street work hereinafter described be done, and therefore the said Common Council hereby orders the following street work to be done, to-wit:

The grading, and paving with decomposed granite, to the official grade thereof, of the roadway of Niagara Avenue, in Ocean Beach, in said City of San Diego, from curb line to curb line, from the northwesterly line of De Foe Street to a point 550 feet northwesterly from the northwesterly line of Bacon Street, and also that portion of the roadway of said Niagara Avenue leading into the alleys in blocks seventy-one (71) and seventy-two (72), of said Ocean Beach, (excepting the intersections of said Niagara Avenue with all cross streets, between said points), according to the specifications therefor contained in Ordinance No. 4400 of the ordinances of said city, and according to, and as shown upon,

the plans, drawings and typical cross-sections contained in Document No. 41584, on file in the office of the Clerk of said city.

And as a part of said work, the grading to the official grade thereof, of said Niagara Avenue, on both sides thereof, between, the curb line of said street and the property line, from the northwesterly line of De Foe Street to a point 550 feet northwesterly from the northwesterly line of Bacon Street, ( excepting the intersections of said Niagara Avenue with all cross streets, between said points), according to the specifications therefor contained in Ordinance No. 3510, of the ordinances of said city, and according to, and as shown upon, said plans, drawings and typical cross-sections contained in said Document No. 41584,

And as a part of said work, the construction of cement concrete curbing, on both sides of the said Niagara Avenue, from the northwesterly line of De Foe Street to a point 550 feet northwesterly from said northwesterly line of Bacon Street, (excepting the intersections of said Niagara Avenue with all cross streets, between said points ), according to the specifications therefor contained in said Document No. 41584, and as shown upon, the said plans, drawings and typical cross-sections and specifications contained in said Document No. 41584, and said specifications contained in said Ordinances NO . 4400 and No. 3510, are, by reference thereto, incorporated herein and made a part hereof.

Said Ocean Beach being according to Map No. 279, on file in the office of the County Recorder of San Diego County, California.

Said De Foe Street being formerly known, as, and designated upon said map of Ocean Beach No. 279, as 4th Street.

Said Bacon Street being formerly known as, and designated upon said map of Ocean Beach No. 279 as, 2nd Street.

The said Common Council found, upon estimates of the city Engineer of said city, that the cost of said proposed work or improvement will be greater than fifty cents per front foot along each line of the said Niagara Avenue, so proposed to be improved, including the cost of intersection work assessable upon said frontage; and said Common Council determined that serial bonds bearing interest at the rate of seven per cent. per annum shall be issued to represent the cost of said work or improvement. Said serial bonds shall extend over a period ending ten years from their date, and an even annual proportion of the principal sum thereof shall be payable by coupon, on the second day of January, every year after their date, until the whole is paid, and the interest shall be payable semi-annually by coupon, on the second days, of January and July, respectively, of each year, at the rate of seven per cent. per annum on all sums unpaid, until the whole of said principal and interest are paid. Said bonds shall be issued in accordance with the provisions of an Act of the Legislature of the State of California, entitled, "An Act to provide a System of Street Improvement Bonds to Represent Certain Assessments for the Cost of Street Work and Improvement Within Municipalities, and also for the Payment of Such Bonds," approved February 27th, 1893, and of all acts supplementary thereto, or amendatory thereof.

The EVENING TRIBUNE, a daily newspaper published and circulated and of general circulation in said City of San Diego, is hereby designated as the newspaper in which this Resolution Ordering Work, and the notice of said work inviting sealed proposals for doing the same, shall be published, in the manner and form, and by the persons required by law.

The Clerk of the said City of San Diego is hereby directed to post conspicuously for five days, on or near the chamber door of the said Common Council in the manner and



form required by law, a notice with specifications inviting sealed proposals or bids for doing said work; and said Clerk is hereby directed to publish, for two days, in said newspaper in the manner and form required by law, a notice of said work, inviting sealed proposals or bids for doing the said work, and referring to the specifications posted or on file. Said notice shall require either a certified check or bond, as prescribed by law, for an amount not less than ten per cent. of the aggregate of the proposal.

Said Clerk of the said city of San Diego is also directed to publish for two days in said newspaper, in the manner required by law, this resolution ordering work.

Passed and adopted by the Common Council of the said City of San Diego, California, this 24th day of July, 1911, by the following vote, to-wit:

AYES---COUNCILMEN Adams, Fay, Sehon and Woods.

NOES---NONE

ABSENT-COUNCILMAN Dodson

Percival E. Woods

President of the Common Council of the City of  
San Diego, California.

I hereby certify that the above and foregoing Resolution Ordering Work was passed by the Common Council of the said City of San Diego, at the time and by the vote, above stated.

Allen H. Wright,

City Clerk of the City of San Diego, California, and Ex-officio  
Clerk of the Common Council of the said City of San Diego.

(SEAL)

By W. E. Bartlett, Deputy.

I hereby certify that the above and foregoing is a full and true and correct copy of Resolution No. 8880 of the resolutions of the City of San Diego, California, as adopted by the Common Council of the said City on the 24th day of July, 1911.

Allen H. Wright,

City Clerk of the City of San Diego, California.

By Clyde L. Field Deputy.

#### R E S O L U T I O N N O . 8 8 8 1 .

O R D E R I N G T H E W O R K O F G R A D I N G , A N D P A V I N G W I T H D E C O M P O S E D G R A N I T E , N A R R A G A N S E T T A V E N U E , I N O C E A N B E A C H , F R O M T H E N O R T H W E S T E R L Y L I N E O F E B E R S S T R E E T T O A P O I N T 7 9 0 F E E T N O R T H W E S T E R L Y F R O M T H E N O R T H W E S T E R L Y L I N E O F B A C O N S T R E E T , A N D C O N S T R U C T - I N G C O N C R E T E C U R B I N G T H E R E I N .

RESOLVED By the Common Council of the City of San Diego, California, that the public interest and convenience of said city require that the street work hereinafter described be done, and therefore the said Common Council hereby orders the following street work to be done, to-wit:

The grading, and paving with decomposed granite, to the official grade thereof, of the roadway of Narragansett Avenue, in Ocean Beach, in said city of San Diego, from curb line to curb line, from the northwesterly line of Ebers Street to a point 790 feet northwesterly from the northwesterly line of Bacon Street, and also that portion of the roadway of said Narragansett Avenue, leading into the alley in block seventy-(70), of said Ocean Beach, ( excepting the intersections of said Narragansett Avenue with all cross-streets, between said points), according to the specifications therefor contained in Ordinance No. 4400 of the ordinances of said city, and according to, and as shown upon, the plans, drawings and typical cross-sections contained in Document No. 41577, on file

in the office of the Clerk of said city.

And as a part of said work, the grading to the official grade thereof of said Narragansett Avenue, on both sides thereof, between the curb line of said street and the property line, from the northwesterly line of Ebers Street to a point 790 feet northwesterly from the northwesterly line of Bacon Street, (excepting the intersections of said Narragansett Avenue with all cross streets, between said points), according to the specifications therefor contained in Ordinance No. 3510 of the ordinances of said city, and according to, and as shown upon, said plans, drawings and typical cross-sections contained in said Document No. 41577.

And as a part of said work, the construction of cement concrete curbing, on both sides of the said Narragansett Avenue, from the northwesterly line of Ebers Street to a point 790 feet northwesterly from the northwesterly line of Bacon Street, (excepting the intersections of said Narragansett Avenue with all cross streets, between said points), according to the specifications therefor contained in said Document No. 41577, and as shown upon the said plans, drawings and typical cross-sections.

All of said plans, drawings and typical cross-sections and specifications contained in said Document No. 41577, and said specifications contained in said Ordinances No. 4400 and No. 3510, are, by reference thereto, incorporated herein and made a part hereof.

Said Ocean Beach being according to Map No. 279 on file in the office of the County Recorder of San Diego County, California..

Said Ebers Street being formerly known as, and designated upon said map of Ocean Beach No. 279 as, 5th Street.

Said Bacon Street being formerly known as, and designated upon said map of Ocean Beach No. 279 as, 2nd Street.

The said Common Council found, upon estimates of the city Engineer of said city, that the cost of said proposed work or improvement will be greater than fifty cents per front foot along each line of the said Narragansett Avenue, so proposed to be improved, including the cost of intersection work assessable upon said frontage; and said Common Council determined that serial bonds bearing interest at the rate of seven per cent. per annum shall be issued to represent the cost of said work or improvement. Said serial bonds shall extend over a period ending ten years from their date, and an even annual proportion of the principal sum thereof shall be payable by coupon, on the second day of January, every year after their date, until the whole is paid, and the interest shall be payable semi-annually, by coupon, on the second days of January and July, respectively, each year, at the rate of seven per cent. per annum on all sums unpaid, until the whole of said principal and interest are paid. Said bonds shall be issued in accordance with the provisions of an Act of the Legislature of the State of California, entitled, "An Act to Provide a System of Street Improvement Bonds to Represent Certain Assessments for the Cost of Street Work and Improvement Within Municipalities, and also for the Payment of Such Bonds," approved February 27th, 1893, and of all acts supplementary thereto, or amendatory thereof.

The Evening Tribune, a daily newspaper published and circulated and of general circulation in said City of San Diego, is hereby designated as the newspaper in which this Resolution Ordering Work, and the notice of said work inviting sealed proposals for doing the same, shall be published, in the manner and form and by the persons required by law.

The Clerk of the said City of San Diego is hereby directed to post conspicuously for five days, on or near the chamber door of the said Common Council, in the manner and form required by law, a notice with specifications inviting sealed proposals or bids for doing said work; and said Clerk is hereby directed to publish, for two days in said news-

paper in the manner and form required by law, a notice of said work, inviting sealed proposals or bids for doing the said work, and referring to the specifications posted or on file. Said notice shall require either a certified check or bond, as prescribed by law, for an amount not less than ten per cent. of the aggregate of the proposal.

Said Clerk of the said city of San Diego is also directed to publish for two days in said newspaper, in the manner required by law, this resolution ordering work.

Passed and adopted by the Common Council of the said City of San Diego, California, this 24th day of July, 1911, by the following vote, to-wit:

AYES---COUNCILMEN Adams, Fay, Sehon and Woods

NOES---NONE

ABSENT-COUNCILMAN Dodson

Percival E. Woods

President of the City of San Diego, California.

I hereby certify that the above and foregoing Resolution Ordering Work was passed by the Common Council of the said City of San Diego, at the time and by the vote, above stated.

Allen H. Wright,

City Clerk of the City of San Diego, California, and Ex-officio  
Clerk of the Common Council of the said City of San Diego.

(SEAL)

By W. E. Bartlett, Deputy.

I hereby certify that the above and foregoing is a full, true and correct copy of Resolution No. 8881, of the resolutions of the City of the City of San Diego, California, as adopted by the Common Council of the City of San Diego, on the 24th day of July, 1911.

Allen H. Wright,

City Clerk of the City of San Diego, California.

By Blyde L. Field Deputy.

#### R E S O L U T I O N N O . 8 8 8 2 .

ORDERING THE WORK OF GRADING, AND PAVING WITH DECOMPOSED GRANITE, SARATOGA AVENUE, IN OCEAN BEACH, FROM THE NORTHWESTERLY LINE OF DE FOE STREET TO A POINT 270 FEET NORTHWESTERLY FROM THE NORTHWESTERLY LINE OF ABBOTT STREET, AND CONSTRUCTING CONCRETE CURBING THEREIN.

RESOLVED By the Common Council of the City of San Diego, California. that the public interest and convenience of said city requires that the street work hereinafter described be done, and therefore the said Common Council hereby orders the following street work be done, to-wit:

The grading, and paving with decomposed granite, to the official grade thereof, of the roadway of Saratoga Avenue, in Ocean Beach, in said City of San Diego, from curb line to curb line, from the northwesterly line of De Foe Street to a point 270 feet northwesterly from the northwesterly line of Abbott Street, and also that portion of the roadway of said Saratoga Avenue leading into the alleys in blocks seventy-eight (78) and seventy-nine (79) of said Ocean Beach, (excepting the intersections of said Saratoga Avenue with cross streets, between said points), according to the specifications therefor contained in Ordinance No. 4400 of the ordinances of said city, and according to, and as shown upon, the plans, drawings and typical cross-sections contained in Document No. 41962, on file in the office of the Clerk of said city.

And as a part of said work, the grading to the official grade thereof, of said said street and the property line, from the northwesterly line of Saratoga Avenue, on both sides thereof, between the curb line of De Foe Street to a point property line, from the northwesterly line of De Foe Street to a point 270 feet northwesterly from the northwesterly line of Abbott Street, ( excepting the intersection of said Saratoga Avenue with all cross streets, between said points), according to the specifications therefor contained in Ordinance No. 3510 of the ordinances of said city, and according to, and as shown upon, said plans, drawings and typcial cross-sections contained in said Document No. 41962.

And as a part of said work, the construction of cement concrete curbing, on both sides of the said Saratoga Avenue, from the northwesterly line of De Foe Street to a point 270 feet northwesterly from the northwesterly line of Abbott Street, (excepting the intersections of said Saratoga Avenue with all cross streets, between said points), according to the specifications therefor contained in said Document No. 41962, and as shown upon the said plans, drawings and typical cross-sections.

All of said plans, drawings and typical cross-sections and specifications contained in said Document No. 41962, and said specifications contained in said Ordinances No. 4400 and No. 3510, are, by reference thereto, incorporated herein and made a part hereof.

Said Ocean Beach being according to Map No. 279, on file in the office of the County Recorder of San Diego County, California.

Said De Foe Street being formerly known as, and designated upon said map of Ocean Beach No. 279, as, 4th Street.

Said Abbott Street being formerly known as, and designated upon said map of Ocean Beach No. 279, as 1st Street.

The said Common Council found, upon estimates of the City Engineer of said city, that the cost of said proposed work or improvement will be greater than fifty cents per front foot along each line of the said Saratoga Avenue, so proposed to be improved, including the cost of intersection work assessable upon said frontage; and said Common Council determined that serial bonds bearing interest at the rate of seven per cent. per annum shall be issued to represent the cost of said work or improvement. Said serial bonds shall extend over a period ending ten years from their date, and an even annual proportion of the principal sum thereof shall be payable by coupon, on the second day of January, every year after their date, until the whole is paid, and the interest shall be payable semi-annually by coupon, on the second days of January and July, respectively, of each year, at the rate of seven per cent. per annum on all sums unpaid, until the whole of said principal and interest are paid. Said bonds shall be issued in accordance with the provisions of an Act of the legislature of the State of California, entitled, "An Act to provide a System of Street Improvement Bonds to Represent Certain Assessments for the Cost of Street Work and Improvement Within municipalities, and also for the Payment of Such Bonds," approved February 27th, 1893, and of all acts supplementary thereto, or amendatory thereof.

The EVENING TRIBUNE, a daily newspaper published and circulated and of general circulation in said City of San Diego, is hereby designated as the newspaper in which this Resolution Ordering Work, and the notice of said Work inviting sealed proposals for doing the same, shall be published, in the manner and form, and by the persons required by law.

The Clerk of the said City of San Diego is hereby directed to post conspicuously for five days, on or near the chamber door to the said Common Council, in the manner and form required by law, a notice with specifications inviting sealed proposals or bids for doing said work; and said Clerk is hereby directed to publish, for two days in said newspaper in the manner and form required by law, a notice of said work, inviting sealed pro-

posals or bids for doing the said work, and referring to the specifications posted or on file. Said notice shall require either a certified check or bond, as prescribed by law, for an amount not less than ten per cent. of the aggregate of the proposal.

Said Clerk of the said city of San Diego is also directed to publish for two days in said newspaper, in the manner required by law, this resolution ordering work.

Passed and adopted by the Common Council of the said City of San Diego, California, this 24th day of July, 1911, by the following vote, to-wit:

AYES---COUNCILMEN Adams, Fay, Sehon and Woods

NOES---NONE

ABSENT-COUNCILMAN Dodson

Percival E. Woods

President of the Common Council of the City of  
San Diego, California.

I hereby certify that the above and foregoing Resolution Ordering Work was passed by the Common Council of the said City of San Diego, California, at the time and by the vote above stated.

Allen H. Wright,

City Clerk of the City of San Diego, California, and Ex-officio

(SEAL)

Clerk of the Common Council of the said City of San Diego.

By W. E. Bartlett, Deputy.

I hereby certify that the above and foregoing is a full, true and correct copy of Resolution No. 8882, of the resolutions of the City of San Diego, California, as adopted by the Common Council of the said City of San Diego, on the 24th day of July, 1911.

Allen H. Wright,

City Clerk of the City of San Diego, California.

By Clyde L. Field Deputy.

R E S O L U T I O N   N O .   8 8 8 3 .

ORDERING THE WORK OF GRADING, AND PAVING WITH DECOMPOSED GRANITE, DEL MONTE AVENUE, IN OCEAN BEACH, FROM THE NORTHWESTERLY LINE OF DE FOE STREET TO A POINT 600 FEET NORTHWESTERLY FROM THE NORTHWESTERLY LINE OF BACON STREET, AND CONSTRUCTING CONCRETE CURBING THEREIN.

RESOLVED By the Common Council of the City of San Diego, California, that the public interest and convenience of said city require that the street work hereinafter described be done, and therefore the said Common Council hereby orders the following street work to be done, to-wit:

The grading, and paving with decomposed granite, to the official grade thereof, of the roadway of Del Monte Avenue, in Ocean Beach, in said City of San Diego, from curb line to curb line, from the northwesterly line of De Foe Street to a point 600 feet northwesterly from the northwesterly line of Bacon Street, and also that portion of the roadway of said Del Monte Avenue leading into the alleys in blocks sixty-nine (69) and seventy-(70), of said Ocean Beach, ( excepting the intersections of said Del Monte Avenue with all cross streets, between said points), according to the specifications therefor contained in Ordinance No. 4400 of the ordinances of said city, and according to, and as shown upon, the plans, drawings and typical cross-sections contained in Document No. 41578 on file in the office of the Clerk of said City.

And as a part of said work, the grading to the official grade thereof, of said Del Monte Avenue, on both sides thereof, between the curb line of said street and the property line, from the northwesterly line of De Foe Street to a point 600 feet northwest-



erly from the northwesterly line of Bacon Street, (excepting the intersections of said Del Monte Avenue with all cross streets, between said points), according to the specifications therefor contained in Ordinance No. 3510 of the ordinances of said city, and according to, and as shown upon, said plans, drawings and typical cross-sections contained in said Document No. 41578.

And as a part of said work, the construction of cement concrete curbing, on both sides of the said Del Monte Avenue, from the northwesterly line of De Foe Street to a point 600 feet northwesterly from the northwesterly line of Bacon Street, (excepting the intersections of said Del Monte Avenue with all cross streets, between said points), according to the specifications therefor contained in said Document No. 41578, and as shown upon the plans, drawings and typical cross-sections.

All of said plans, drawings and typical cross-sections and specifications contained in said Document No. 41578, and said specifications contained in said Ordinances No. 4400 and No. 3510, are, by reference thereto, incorporated herein and made a part hereof.

Said Ocean Beach being according to map No. 279, on file in the office of the County Recorder of San Diego County, California.

Said De Foe Street being formerly known as, and designated upon said map of Ocean Beach No. 279 as, 4th Street.

Said Bacon Street being formerly known as, and designated upon said map of Ocean Beach No. 279 as, 2nd Street.

The said Common Council found, upon estimates of the City Engineer of said city, that the cost of said proposed work or improvement will be greater than fifty cents per front foot along each line of the said Del Monte Avenue, so proposed to be improved, including the cost of intersection work assessable upon said frontage; and said Common Council determined that serial bonds bearing interest at the rate of seven per cent. per annum shall be issued to represent the cost of said work or improvement. Said serial bonds shall extend over a period ending ten years from their date, and an even annual proportion of the principal sum thereof shall be payable by coupon, on the second day of January, every year after their date, until the whole is paid, and the interest shall be payable semi-annually, by coupon, on the second days of January and July, respectively, of each year, at the rate of seven per cent. per annum on all sums unpaid, until the whole of said principal and interest are paid. Said bonds shall be issued in accordance with the provisions of an Act of the Legislature of the State of California, entitled, "An act to Provide a System of Street Improvement Bonds to Represent Certain Assessments for the Cost of Street Work and Improvement Within Municipalities, and also for the payment of Such Bonds," approved February 27th, 1893, and of all acts supplementary thereto, or amendatory thereof.

The EVENING TRIBUNE, a daily newspaper published and circulated and of general circulation in said City of San Diego, is hereby designated as the newspaper in which this Resolution Ordering Work, and the notice of said work inviting sealed proposals for doing the same, shall be published, in the manner and form and by the persons required by law.

The Clerk of the said City of San Diego is hereby directed to post conspicuously for five days, or or near the chamber door of the said Common Council, in the manner and form required by law, a notice with specifications inviting sealed proposals or bids for doing said work; and said Clerk is hereby directed to publish, for two days in said newspaper in the manner and form required by law, a notice of said work, inviting sealed proposals or bids for doing the said work, and referring to the specifications posted or on file. Said notice shall require either a certified check or bond, as prescribed by law for an amount not less than ten per cent. of the aggregate of the proposal.



Said Clerk of the said city of San Diego is also directed to publish for two days in said newspaper in the manner required by law, this resolution ordering work.

Passed and adopted by the Common Council of the said City of San Diego, California, this 24th day of July, 1911.

AYES---COUNCILMEN Adams, Fay, Schon and Woods

NOES---NONE

ABSENT-COUNCILMAN Dodson

Percival E. Woods

President of the Common Council of the City of San Diego, California.

I hereby certify that the foregoing Resolution Ordering Work was passed by the Common Council of the said City of San Diego, at the time and by the vote above stated.

Allen H. Wright

City Clerk of the City of San Diego, California, and Ex-officio Clerk of the Common Council of the said City of San Diego.

(SEAL)

By W. E. Bartlett, Deputy.

I hereby certify that the above and foregoing is a full, true and correct copy of Resolution No. 8883, of the resolutions of the City of San Diego, California, as adopted by the Common Council of the said City of San Diego, on the 24th day of July, 1911.

Allen H. Wright,

City Clerk of the City of San Diego, California.

By Lloyd L. Field Deputy.

RESOLUTION NO. 8884.

ORDERING THE WORK OF GRADING, AND PAVING WITH DECOMPOSED GRANITE, BACON STREET, IN OCEAN BEACH, FROM THE SOUTHWESTERLY LINE OF BRIGHTON AVENUE TO THE NORTHEASTERLY LINE OF PACIFIC AVENUE, AND CONSTRUCTING CONCRETE CURBING THEREIN.

RESOLVED By the Common Council of the City of San Diego, California, that the public interest and convenience of said city requires that the street work hereinafter described be done, and therefore the said Common Council hereby orders the following street work to be done, to-wit:

The grading, and paving with decomposed granite, to the official grade thereof, of the roadway of Bacon Street, in Ocean Beach, in said City of San Diego, from curb line to curb line, from the southwesterly line of Brighton Avenue to the northeasterly line of Pacific Avenue, and also that portion of the roadway of said Bacon Street leading into the Alleys, in blocks fifty-seven (57), fifty-eight (58), fifty-nine (59), sixty (60), sixty-one (61), sixty-two (62), sixty-three (63), sixty-four (64), sixty-five (65), sixty-eight (68), sixty-nine (69), seventy (70), seventy-one (71), seventy-two (72), seventy-three (73), seventy-four (74), seventy-five (75), seventy-six (76), of said Ocean Beach, including the roadway of all intersections of said Bacon Street with cross streets, between said points, (incepting such portions of the said Bacon street and the said intersections of streets, between said points, required by law to be kept in order or repair by any person or company having railroad tracks thereon), according to the specifications therefor contained in Ordinance No. 4400 of the ordinances of said city, and according to, and as shown upon, the plans, drawings and typical cross-sections contained in Document No. 41959, on file in the office of the Clerk of said city.

And as a part of said work, the grading to the official grade thereof, of said Bacon Street, on both sides of thereof, between the curb line of said street and the

property line, from the southwesterly line of Brighton Avenue to the northeasterly line of Pacific Avenue, including the returns in all intersections of said Bacon Street with cross streets, between said points, according to the specifications therefor contained in Ordinance No. 3510 of the ordinances of said city, and according to, and as shown upon, said plans, drawings and typical cross-sections contained in said Document No. 41959.

And as a part of said work, the construction of cement concrete curbing, on both sides of the said Bacon Street, from the southwesterly line of Brighton Avenue to the northeasterly line of Pacific Avenue including the returns in all intersections of said Bacon Street with cross streets, between said points, according to the specifications therefor contained in said Document No. 41959, and as shown upon the said plans, drawings and typical cross-sections.

All of said plans, drawings and typical cross-sections and specifications contained in said Document No. 41959, and said specifications contained in said Ordinances No. 4400 and No. 3510, are, by reference thereto incorporated herein and made a part hereof.

Said Ocean Beach being according to Map No. 279, on file in the office of the County Recorder of San Diego County, California.

Said Bacon Street being formerly known as, and designated upon said map of Ocean Beach No. 279 as, 2nd Street.

The said Common Council found, upon estimates of the City Engineer of said city, that the cost of said proposed work or improvement will be greater than fifty cents per front foot along each line of the said Bacon Street, so proposed to be improved, including the cost of intersection work assessable upon said frontage; and said Common Council determined that serial bonds bearing interest at the rate of seven per cent. per annum shall be issued to represent the cost of said work or improvement. Said serial bonds shall extend over a period ending ten years from their date, and an even annual proportion of the principal sum thereof shall be payable by coupon, on the second day of January, every year after their date, until the whole is paid, and the interest shall be payable semi-annually, by coupon, on the second days of January and July, respectively, of each year, at the rate of seven per cent. per annum on all sums unpaid, until the whole of said principal and interest are paid. said bonds shall be issued in accordance with the provisions of an Act of the Legislature of the State of California, entitled, "An Act to Provide a System of Street Improvement Bonds to Represent Certain Assessments for the Cost of Street Work and Improvement Within Municipalities, and also for the Payment of Such Bonds," approved February 27th, 1893, and of all acts supplementary thereto, or amendatory thereof.

The EVENING tribune, a daily newspaper published and circulated and of general circulation in said City of San Diego, is hereby designated as the newspaper in which this Resolution Ordering Work, and the notice of said work inviting sealed proposals for doing the same, shall be published, in the manner and form, and by the persons required by law.

The Clerk of the said City of San Diego is hereby directed to post conspicuously for five days, on or near the chamber door of the said Common Council, in the manner and form required by law, a notice with specifications inviting sealed proposals or bids for doing said work; and said Clerk is hereby directed to publish, for two days in said newspaper in the manner and form required by law, a notice of said work, inviting sealed proposals or bids for doing the said work, and referring to the specifications posted or on file. Said notice shall require either a certified check or bond, as prescribed by law, for an amount not less than ten per cent. of the aggregate of the proposal.

Said Clerk of the said city of San Diego is also directed to publish for two days in said newspaper, in the manner required by law, this resolution ordering work.

Passed and adopted by the Common council of the said City of San Diego, California, this 24th day of July, 1911, by the following vote, to-wit:

COUNCILMEN

AYES---Adams, Fay, Sehon and Woods

NOES---NONE

ABSENT-COUNCILMAN Dodson

Percival E. Woods

President of the Common Council of the City of  
San Diego, California.

I hereby certify that the above and foregoing Resolution Ordering Work was passed by the Common Council of the said City of San Diego, at the time and by the vote, above stated.

Allen H. Wright,

City Clerk of the City of San Diego, California, and Ex-officio  
Clerk of the Common Council of the said City of San Diego.

(SEAL)

By W. E. Bartlett, Deputy.

I hereby certify that the above and foregoing is a full, true and correct copy of Resolution No. 8884, of the resolutions of the city of San Diego, California, as adopted by the Common Council of the said City of San Diego, on the 24th day of July, 1911.

Allen H. Wright,

City Clerk of the City of San Diego, California.

By Clayde L. Field Deputy.

#### RESOLUTION NO 8885.

ORDERING THE WORK OF GRADING, AND PAVING WITH DECOMPOSED GRANITE, NEWPORT AVENUE, IN OCEAN BEACH, FROM THE NORTHWESTERLY LINE OF DE FOE STREET TO THE NORTH WESTERLY LINE OF ABBOTT STREET, AND CONSTRUCTING CONCRETE CURBING THEREIN.

RESOLVED By the Common Council of the City of San Diego, California, that the public interest and convenience of said city require that the street work hereinafter described be done, and therefor the said Common Council hereby orders the following street work to be done, to-wit:

The grading, and paving with decomposed granite, to the official grade thereof, of the roadway of Newport Avenue, in Ocean Beach, in said city of San Diego, from curb line to curb line, from the northwesterly line of De Foe Street to the northwesterly line of Abbott Street, and also that portion of the roadway of said Newport Avenue leading into the Alley in block seventy-two (72), of said Ocean Beach, including the intersection of said Newport Avenue with Abbott Street, (excepting the intersections of said Newport Avenue with Bacon Street, and Cable Street), according to, the specifications therefor contained in Ordinance No. 4400 of the ordinances of said city, and according to, and as shown upon, the plans, drawings and typical cross-sections contained in Document No. 41583, on file in the office of the Clerk of said city.

And as a part of said work, the grading to the official grade thereof, of said Newport Avenue, on both sides thereof, between the curb line of said street and the property line, from the northwesterly line of De Foe Street to the northwesterly line of Abbott Street including the returns in the intersection of said Newport Avenue with Abbott Street, (excepting the intersections of said Newport Avenue with Bacon Street and Cable Street), according to the specifications therefor contained in Ordinance No. 3510 of the ordinances of said city, and according to, and as shown upon, said plans, drawings and typical cross-sections contained in said Document No. 41583.

And as a part of said work, the constuction of cement concrete curbing, on both sides of the said Newport Avenue, from the northwesterly line of De Foe Street to the northwesterly line of Abbott Street, including the returns in the intersection of said Newport Avenue with Abbott Street, (excepting the intersections of said Newport Avneue with Bacon Street, and Cable Street), according to the specifications therefor contained in said Document No. 41583, and as shown upon the said plans, drawings and typical cross-sections.

All of said plans, drawings and typical cross-sections and specifications contained in said Document No. 41583, and said specifications contained in said ordinances No. 4400 and No. 3610, are, by reference ther to, incorporated hereiwth, and made a part hereof.

Said Ocean beach being according to Map No. 279, on file in the office of the County Recorder of San Diego County, California.

Said De Foe Steeet being formerly known as, and designated upon said Map of Ocean Beach No. 279 as, 4th Street.

Said Abbott Street being formerly known as , and designated upon said map of Ocean Beach No. 279 as, 1st Street.

The said Common Council found, upon estimates of the City Engineer of said city, that the cost of said proposed work or improvement will be greater than fifty cents per front foot along each line of the said Newport Avenue, so proposed to be improved, including the cost of intersection work assessable upon said frontage; and said Common Council determined that serial bonds bearing interest at the rate of seven per cent. per annum shall be issued to represent the cost of said work or improvement. Said serial bonds shall extend over a period ending ten years from their date, and an even annual proportion of the principal sum thereof shall be payable by coupon, on the second day of January, every year after their date, until the whole is paid, and the interest shall be payable semi-annually, by coupon, on the second days of January and july, respectively of each year, at the rate of seven per cent. per annum on all sums unpaid, until the whole of said principal and interest are paid. Said bonds shall be issued in accordance with the provisions of an Act of the legislature of the State of California, entitled, "An Act to Provide a System of Street Improvement bonds to Represent Certain Assessments for the Cost of Street Work and Improvement Within municipalities, and also for the Payment of Such bonds," approved February 27th, 1893, and of all acts supplementary thereto, or amendatory thereof.

The EVENING TRIBUNE, a daily newspaper published and circulated and of general circulation in said City of San Diego, is hereby designated as the newspaper in which this Resolution ordering Work, and the notice of said work inviting sealed proposals for doing the same, shall be published, in the manner and form and by the persons required by law.

The Clerk of the said City of San Diego is hereby directed to post conspicuously for five days, on or near the chamber door of the Common council, in the manner and form required by law, a notice with specifications inviting sealed proposals or bids for doing said work and said Clerk of hereby directed to publish, for two days in said newspaper in the manner and form required by law, a notice of said work, inviting sealed proposals or bids for doing the said work, and referring to the specifications posted or on file. Said notice shall require either a certified check or bonds as prescribed by law, for an amount not less than ten per cent. of the aggregate of the proposal.

Said Clerk of the said city of San Diego is also directed to publish for two days in said newspaper in the manner required by law, this resolution ordering work.

Passed and adopted ny the common Council of the said City of San Diego, California, this 24th day of July, 1911, by the following vote, to-wit:

AYES---COUNCILMEN Adams, Fay, Sehon and Woods

NOES---NONE

ABSENT-COUNCILMAN Dodson

Percival E. Woods

President of the Common Council of the City of  
San Diego, California.

I hereby certify that the above and foregoing Resolution Ordering Work was passed by the Common Council of the said City of San Diego, at the time and by the vote, above stated.

Allen H. Wright,

City Clerk of the City of San Diego, California, and Ex-officio  
Clerk of the Common Council of the said City of San Diego.

(SEAL)

By W. E. Bartlett, Deputy.

I hereby certify that the above and foregoing is a full, true and correct copy of Resolution No. 8885 of the resolutions of the City of San Diego, as adopted by the Common Council of the said City on the 24th day of July, 1911.

Allen H. Wright,

City Clerk of the City of San Diego, California.

By Blyde L. Field Deputy.

# RESOLUTION NO. 8886.

ORDERING THE WORK OF GRADING, AND PAVING WITH DECOMPOSED GRANITE, PESCADERO AVENUE, IN OCEAN BEACH, FROM THE NORTHWESTERLY LINE OF DE FOE STREET TO A POINT 515 FEET NORTHWESTERLY FROM THE NORTHWESTERLY LINE OF DE FOE STREET, AND CONSTRUCTING CONCRETE CURBING THEREIN.

RESOLVED By the Common Council of the City of San Diego, California, that the public interest and convenience of said city required that the street work hereinafter described be done, and therefore the said Common Council hereby orders the following street work to be done, to-wit:

The grading, and paving with decomposed granite, to the official grade thereof, of the roadway of Pescadero Avenue, in Ocean Beach, in said City of San Diego, from curb line to curb line, from the northwesterly line of De Foe Street to a point 515 feet northwesterly from the northwesterly line of De Foe Street, and also that portion of the roadway of said Pescadero Avenue, leading into the alleys in blocks forty-four (44) and forty-five (45), of said Ocean Beach, according to the specifications therefor contained in Ordinance No. 4400 of the ordinances of said city, and according to and as shown upon, the plans, drawings and typical cross-sections contained in Document No. 41589, on file in the office of the Clerk of said city.

And as a part of said work, the grading to the official grade thereof, of said Pescadero Avenue, on both sides thereof, between the curb line of said street and the property line, from the northwesterly line of De Foe Street to a point 515 feet northwesterly from the northwesterly line of De Foe Street, according to the specifications therefor contained in Ordinance No. 3510 of the ordinances of said city, and according to, and as shown upon, said plans, drawings and typical cross-sections contained in said Document No. 41589.

And as a part of said work, the construction of cement concrete curbing, on both sides of the said Pescadero Avenue, from the northwesterly line of De Foe Street to a point 515 feet northwesterly from the northwesterly line of De Foe Street, according to the specifications therefor contained in said Document No. 41589, and as shown upon, the said plans,



drawings and typical cross-sections.

All of said plans, drawings and typical cross-sections and specifications contained in said Document No. 41589, and said specifications contained in said Ordinances No. 4400 and No. 3510, are, by reference thereto, incorporated herein and made a part hereof.

Said Ocean Beach being according to Map No. 279, on file in the office of the County Recorder of San Diego County, California.

Said De Foe Street being formerly known as, and designated upon said map of Ocean Beach No. 279 as, 4th Street.

The said Common Council found, upon estimates of the City Engineer of said city, that the cost of said proposed work or improvement will be greater than fifty cents per front foot along each line of the said Pescadero Avenue, so proposed to be improved, including the cost of intersection work assessable upon said frontage; and said Common Council determined that serial bonds bearing interest at the rate of seven per cent. per annum shall be issued to represent the cost of said work or improvement. Said serial bonds shall extend over a period ending ten years from their date, and an even annual proportion of the principal sum thereof shall be payable by coupon, on the second day of January, every year after their date, until the whole is paid, and the interest shall be payable semi-annually, by coupon, on the second days of January and July, respectively, of each year, at the rate of seven per cent. per annum on all sums unpaid, until the whole of said principal and interest are paid. Said bonds shall be issued in accordance with the provisions of an Act <sup>of the Legislature</sup> to Provide a System of Street Improvement Bonds to Represent Certain Assessments for the Cost of Street Work and Improvement Within Municipalities, and also for the Payment of Such Bonds," approved February 27th, 1893, and of all acts supplementary thereto, or amendatory thereof.

The EVENING TRIBUNE, a daily newspaper published and circulated and of general circulation in said City of San Diego, is hereby designated as the newspaper in which this Resolution ordering Work, and the notice of said work inviting sealed proposals for doing the same, shall be published, in the manner and form, and by the persons required by law.

The Clerk of the said City of San Diego is hereby directed to post conspicuously for five days, on or near the chamber door of the said Common Council, in the manner and form required by law, a notice with specifications inviting sealed proposals or bids for doing said work; and said Clerk is hereby directed to publish, for two days in said newspaper in the manner and form required by law, a notice of said work, inviting sealed proposals or bids for doing the said work, and referring to the specifications posted or on file. Said notice shall require either a certified check or bond, as prescribed by law, for an amount not less than ten per cent. of the aggregate of the proposal.

Said Clerk of the said City of San Diego is also directed to publish for two days in said newspaper, in the manner required by law, this resolution ordering work.

Passed and adopted by the Common Council of the said City of San Diego, California, this 24th day of July, 1911, by the following vote, to-wit:

AYES---COUNCILMEN Adams, Fay, Sehon and Woods

NOES---NONE

ABSENT-COUNCILMAN Dodson

Percival E. Woodss

President of the Common Council of the City of  
San Diego, California .

I hereby certify that the above and foregoing Resolution Ordering Work was passed by the Common Council of the said City of San Diego, at the time and by the vote, above stated.



Allen H. Wright,

City Clerk of the City of San Diego, California, and Ex-officio  
Clerk of the Common Council of the said City of San Diego.

(SEAL)

By W. E. Bartlett, Deputy.

I hereby certify that the above and foregoing is a full, true and correct copy of Resolution No. 8886, of the resolutions of the City of San Diego, California, as adopted by the Common Council of the said City of San Diego, on the 24th day of July, 1911.

Allen H. Wright,

City Clerk of the City of San Diego, California.

By Blyde L. Field Deputy.

R E S O L U T I O N   N O .   8 8 8 7 .

ORDERING THE WORK OF GRADING, AND PAVING WITH DECOMPOSED GRANITE, DEL MAR AVENUE, IN OCEAN BEACH, FROM THE NORTHWESTERLY LINE OF DE FOE STREET TO A POINT 400 FEET NORTHWESTERLY FROM THE NORTHWESTERLY LINE OF CABLE STREET, AND CONSTRUCTING CONCRETE CURBING THEREIN.

RESOLVED By the Common council of the City of San Diego, California, that the public interest and convenience of said city requires that the street work hereinafter described be done, and therefore the said Common Council hereby orders the following street work to be done, to-wit:

The grading, and paving with decomposed granite, to the official grade thereof, of the roadway of Del Mar Avenue, in Ocean Beach, in said City of San Diego, from curb line to curb line, from the northwesterly line of De Foe Street to a point 400 feet northwesterly from the northwesterly line of Cable Street, and also that portion of the roadway of said Del Mar Avenue leading into the alleys in blocks sixty-six (66) and sixty-seven (67), of said Ocean Beach, (excepting the intersection of said Del Mar Avenue with Cable Street), according to the specifications therefor contained in Ordinance No. 4490 of the ordinances of said city, and according to and as shown upon, the plans, drawings and typical cross-sections contained in Document No. 41587, on file in the office of the Clerk of said city.

And as a part of said work, the grading to the official grade thereof, of said Del Mar Avenue, on both sides thereof, between the curb line of said street and the property line, from the northwesterly line of De Foe Street to a point 400 feet northwesterly from the northwesterly line of Cable Street, (excepting the intersections of said Del Mar Avenue with Cable Street), according to the specifications therefor contained in Ordinance No. 3510 of the ordinances of said city, and according to, and as shown upon, said plans, drawings and typical cross-sections contained in said Document No. 41587.

And as a part of said work, the construction of cement concrete curbing, on sides of the said Del Mar Avenue, from the northwesterly line of De Foe Street to a point 400 feet northwesterly from the northwesterly line of Cable Street, (excepting the intersection of Del Mar Avenue with Cable Street), according to the specifications therefor contained in said Document NO. 41587, and as shown upon the said plans, drawings and typical cross-sections.

All of said plans, drawings and typical cross-sections and specifications contained in said Document No. 41587, and said specifications contained in said Ordinances No. 4400 and No. 3510, are, by reference thereto, incorporated therein and made a part hereof.

Said Ocean Beach being according to Map No. 279, on file in the office of the County Recorder of San Diego County, California.

Said De Foe Street being formerly known as, and designated upon said map of Ocean

Beach No. 279 as, 4th Street.

Said Cable Street being formerly known as, and designated upon said map of Ocean Beach No. 279 as, 3rd Street.

The said Common Council found, upon estimates of the City Engineer of said city, that the cost of said proposed work or improvement will be greater than fifty cents per front foot along each line of the said Del Mar Avenue, so proposed to be improved, including the cost of intersection work assessable upon said frontage; and said Common Council determined that serial bonds bearing interest at the rate of seven per cent. per annum shall be issued to represent the cost of said work or improvement. Said serial bonds shall extend over a period ending ten years from their date, and an even annual proportion of the principal sum thereof shall be payable by coupon, on the second day of January, every year after their date, until the whole is paid, and the interest shall be payable semi-annually, by coupon, on the second days of January and July, respectively, of each year, at the rate of seven per cent. per annum on all sums unpaid, until the whole of said principal and interest are paid. Said bonds shall be issued in accordance with the provisions of an Act of the Legislature of the State of California, entitled, "An Act to Provide a System of Street Improvement Bonds to Represent Certain Assessments for the Cost of Street Work and Improvement Within Municipalities, and also for the Payment of Such Bonds," approved February 27th, 1893, and of all acts supplementary thereto, or amendatory thereof.

The EVENING TRIBUNE, a daily newspaper published and circulated and of general circulation in said City of San Diego, is hereby designated as the newspaper in which this Resolution Ordering Work, and the notice of said work inviting sealed proposals for doing the same, shall be published, in the manner and form, and by the persons required by law.

The Clerk of the said City of San Diego is hereby directed to post conspicuously for five days, on or near the chamber door of the said Common Council, in the manner and form required by law, a notice with specifications inviting sealed proposals or bids for doing said work; and said Clerk is hereby directed to publish for two days in said newspaper in the manner and form required by law, a notice of said work, inviting sealed proposals or bids for doing the said work, and referring to the specifications posted or on file. Said notice shall require either a certified check or bond, as prescribed by law, for an amount not less than ten per cent. of the aggregate of the proposal.

Said Clerk of the said city of San Diego is also directed to publish for two days in said newspaper, in the manner required by law, this resolution ordering work.

Passed and adopted by the common council of the said City of San Diego, California, this 24th day of July, 1911, by the following vote, to-wit:

AYES---COUNCILMEN Adams, Fay, Sehon and Woods

NOES---NONE

ABSENT-COUNCLLMAN Dodson

Per cival E. Woods

President of the common council of the City of  
San Diego, California.

I hereby certify that the above and foregoing Resolution Ordering Work was passed by the Common Council of the said City of San Diego, at the time and by the vote, above stated

Allen H. Wright,

City Clerk of the City of San Diego, California, and Ex-officio  
Clerk of the Common Council of the said City of San Diego.

(SEAL)

By W. E. Bartlett, Deputy.

I hereby certify that the above and foregoing is a full, true and correct copy of Resolution 8887, of the resolutions of the City of San Diego, California, as adopted by the Common Council of the said city of San Diego, at the 24th day of July, 1911.

Allen H. Wright,

City Clerk of the City of San Diego, California.

By Clyde L. Field Deputy.

R E S O L U T I O N   N O .   8 8 8 8 .

ORDERING THE WORK OF GRADING, AND PAVING WITH DECOMPOSED GRANITE, BERMUDA AVENUE, IN OCEAN BEACH, FROM THE NORTHWESTERLY LINE OF DE FOE STREET TO A POINT 260 FEET NORTHWESTERLY FROM THE NORTHWESTERLY LINE OF DE FOE STREET, AND CONSTRUCTING CONCRETE CURBING THEREIN.

RESOLVED By the Common Council of the City of San Diego, California, that the public interest and convenience of said city requires that the street work hereinafter described be done, and therefore the said Common Council hereby orders the following street work to be done, to-wit:

The grading, and paving with decomposed granite, to the official grade thereof, of the roadway of Bermuda Avenue, in Ocean Beach, in said City of San Diego, from curb line to curb line, from the northwesterly line of De Foe Street to a point 260 feet northwesterly from the northwesterly line of De Foe Street, and also that portion of the roadway of Bermuda Avenue leading into the alleys in blocks forty-three (43) and forth-four (44), of said Ocean Beach, according to the specifications therefor contained in Ordinance No. 4400 of the Ordinances of said City, and according to, and as shown upon, the plans, drawings and typical cross-sections contained in Document No. 41590, on file in the office of the Clerk of said city.

And as a part of said work, the grading to the official grade thereof, of said Bermuda Avenue, on both sides thereof, between the curb line of said street and the property line, from the northwesterly line of De Foe Street to a point 260 feet northwesterly from the northwesterly line of De Foe Street, according to the specifications therefor contained in Ordinance No. 3510 of the ordinances of said city, and according to, and as shown upon, said plans, drawings and typical cross-sections contained in said Document No. 41590.

And as a part of said work, the construction of cement concrete curbing, on both sides of the said Bermuda Avenue, from the northwesterly line of De Foe Street to a point 260 feet northwesterly from the northwesterly line of De Foe Street, according to the specifications therefor contained in Document No. 41590, and as shown upon the said plans, drawings and typical cross-sections.

All of said plans, drawings and typical cross-sections and specifications contained in said Document No. 41590, and said specifications contained in said Ordinances No. 4400 and No. 3510, are, by reference thereto, incorporated herein and made a part hereof.

Said Ocean Beach being according to Map No. 279, on file in the office of the County Recorder of San Diego County, California.

Said De Foe Street being formerly known as, and designated upon said map of Ocean Beach No. 279 as, 4th Street.

The said Common Council found, upon estimates of the City Engineer of said city, that the cost of said proposed work or improvement will be greater than fifty cents per front foot along each line of the said Bermuda Avenue, so proposed to be improved, including the cost of intersection work assessable upon said frontage; and said Common Council determined that serial bonds bearing interest at the rate of seven per cent. per annum

shall be issued to represent the cost of said work or improvement. Said serial bonds shall extend over a period ending ten years from their date, and an even annual proportion of the principal sum thereof shall be payable by coupon, on the second day of January, every year after their date, until the whole is paid, and the interest shall be payable semi-annually, by coupon, on the second days of January and July, respectively, of each year, at the rate of seven per cent. per annum on all sums unpaid, until the whole of said principal and interest are paid, Said bonds shall be issued in accordance with the provisions of an Act of the Legislature of the State of California, entitled, "An Act to Provide a System of Street Improvement Bonds to Represent Certain Assessments for the Cost of Street Work and Improvement Within Municipalities, and also for the Payment of Such Bonds," approved February 27th, 1893, and of all acts supplementary thereto, or amendatory thereof.

The EVENING TRIBUNE, a daily newspaper published and circulated and of general circulation in said City of San Diego, is hereby designated as the newspaper in which this Resolution Ordering Work, a notice of said work inviting sealed proposals for doing the same, shall be published, in the manner and form, and by the persons required by law.

The Clerk of the said City of San Diego, is hereby directed to post conspicuously for five days, on or near the chamber door of the said Common Council, in the manner and form required by law, a notice with specifications inviting sealed proposals or bids for doing said work, and said Clerk is hereby directed to publish, for two days in said newspaper in the manner and form required by law, a notice of said work, inviting sealed proposals or bids for doing the said work, and referring to the specifications posted or on file. Said notice shall require either a certified check or bond, as prescribed by law, for an amount not less than ten per cent. of the aggregate of the proposal.

Said Clerk of the said city of San Diego is also directed to publish for two days in said newspaper, in the manner required by law, this resolution ordering work.

Passed and adopted by the Common Council of the said City of San Diego, California, this 24th day of July, 1911, by the following vote, to-wit:

AYES---COUNCILMEN Adams, Fay, Sehon and Woods

NOES---NONE

ABSENT-COUNCILMAN Dodson

Percival E. Woods

President of the Common Council of the City of  
San Diego, California.

I hereby certify that the above and foregoing Resolution Ordering Work was passed By the Common Council of the said City of San Diego, at the time and by the vote, above stated.

Allen H. Wright,

City Clerk of the City of San Diego, California, and Ex-officio  
Clerk of the Common Council of the said City of San Diego.

(SEAL)

By W. E. Bartlett, Deputy.

I hereby certify that the above and foregoing is a full, true and correct copy of Resolution No. 8888, of the resolutions of the City of San Diego, California, as adopted by the Common Council of the said City of San Diego, on the 24th day of July, 1911.

Allen H. Wright,

City Clerk of the City of San Diego, California.

By Clyde L. Field Deputy.

## RESOLUTION NO. 8889.

BE IT RESOLVED by the Common Council of the City of San Diego, as follows:-

That the City Engineer recommend and describe an assessment district for the change of grade of 32nd street from the south line of Colton avenue to a point 600 feet south of the south line of Bay avenue.

## RESOLUTION NO. 8890.

BE IT RESOLVED by the Common Council of the City of San Diego, as follows:

That the City Engineer be and he is hereby directed to furnish this Council with such special specifications, plans and typical cross-sections as he would recommend for the paving of 4th street from Ivy street to University avenue.

## RESOLUTION NO. 8891.

BE IT RESOLVED by the Common Council of the City of San Diego, as follows:

That the City Engineer be and he is hereby directed to prepare plans, specifications and typical cross-sections for the paving of K street, from the east line of 6th street to the west line of 16th street.

## RESOLUTION NO. 8892.

BE IT RESOLVED by the Common Council of the City of San Diego, as follows:

That the City Engineer be and he is hereby directed to recommend and describe an assessment district for the paving of K street, from the east line of 6th street to the west line of 16th street.

## RESOLUTION NO. 8893.

BE IT RESOLVED by the Common Council of the City of San Diego, as follows:

That the City Engineer be and he is hereby directed to prepare plans, specifications and typical cross-sections for the paving of Ninth street, from the north line of L street to the north line of M street.

## RESOLUTION NO. 8894.

BE IT RESOLVED by the Common Council of the City of San Diego, as follows:

That the City Engineer be and he is hereby directed to recommend and describe an assessment district for the paving of Ninth street from the north line of L street to the north line of M street.

## RESOLUTION NO. 8895.

BE IT RESOLVED by the Common Council of the City of San Diego, as follows:

That John L. Bacon be authorized to accompany President Woods of the Common Council and Health Officer Mead on trip of investigation into disposal of garbage at Los Angeles and other points, and the expenditure of the necessary funds to cover the railroad and hotel expenses of said Bacon is hereby authorized.

## RESOLUTION NO. 8896.

BE IT RESOLVED by the Common Council of the City of San Diego, as follows:

That the resignation of Roy G. Williams as patrolman be and it is hereby accepted, to take effect from July 20.

## RESOLUTION NO. 8897.

BE IT RESOLVED by the Common Council of the City of San Diego, as follows:

That the Superintendent of the Department of Water be and he is hereby authorized to install fire hydrants at the intersections of Jackdaw and Stockton streets and of Hunter and Ibis streets, also on Utah street, south of University avenue.

Said Superintendent is also hereby authorized to extend the 2-inch main from the intersection of Adams avenue and Utah street, southerly on Utah about 275 feet to Lot 11, Block 131, also to extend 2-inch main from intersection of 31st and J streets, northerly on 31st street about 125 feet to the north 40 feet of Lots 26, 27, 28, Block 100, Central Park.

#### RESOLUTION NO. 8898.

BE IT RESOLVED by the Common Council of the City of San Diego, as follows:

That the Auditor be and he is hereby authorized to issue a restaurant liquor license to Maggiora & Fornaca at 1520 I street, as successors to Dominico Ricci.

#### RESOLUTION NO. 8899.

BE IT RESOLVED by the Common Council of the City of San Diego, as follows:

That the City Auditor be and he is hereby authorized to issue a retail liquor license to Farrell & Hayward, at 366 5th street, a change of location from 244 5th street, said license to date from September 1st, at the new location.

#### RESOLUTION NO. 8900.

BE IT RESOLVED by the Common Council of the City of San Diego, as follows:

That the City Auditor be and he is hereby authorized to issue the following licenses, to-wit:

Hall & Hanson, pool hall, 1434 H street, successors to Hall & Bashore.

Joe Myers, pool and billard, 1027 2nd street. (License not to be issued until building is completed.)

Joe Myers, bowling alleys, 1027 2nd street. (License not to be issued until building is completed.)

#### RESOLUTION NO. 8901.

BE IT RESOLVED by the Common Council of the City of San Diego, as follows:

That the City Engineer recommend elevations for an improved grade on 6th street, from B street to the City Park.

#### RESOLUTION NO. 8902.

BE IT RESOLVED by the Common Council of the City of San Diego, as follows:

That the City Engineer submit a list of elevations to establish the grades of the following streets, to-wit:

Thorn street, from the east line of Falcon street to the west line of Goldfinch street.

Goldfinch street, from the south line of Thorn street to the north line of Upas street.

Fairfield Drive, from the north line of Thorn street to the south line of Upas street.

#### RESOLUTION NO. 8903.

BE IT RESOLVED by the Common Council of the City of San Diego, as follows:



That permission is hereby granted That P. Lamadrid be and he is hereby granted permission to do blasting for Amos Hyder on Brooklyn Heights upon the filing of the necessary bond in the sum of \$500.

I hereby certify that the above and foregoing are full, true and copies of Resolutions Nos. 8889, 8890, 8891, 8892, 8893, 8894, 8895, 8896, 8897, 8898, 8899, 8900, 8901, 8902, 8903, of the resolutions of the City of San Diego, California, as adopted by the Common Council of said City on the 26th day of July, 1911.

Allen H. Wright,

City Clerk of the City of San Diego, California.

By Clayde L. Fielder Deputy.

#### RESOLUTION NO. 8904.

Accepting the bid of the San Diego Electric Railway Company, a corporation, for, and awarding to said Company, the franchise and authority to construct, maintain and operate a street railway for a period ending on the First day of September, 1952, upon certain streets of the City of San Diego, California,

WHEREAS, pursuant to the provisions of the Charter of the City of San Diego, the San Diego Electric Railway Company, a corporation, on the 7th day of June, 1911, filed its application for the franchise and authority to construct, maintain and operate a street railway upon certain streets of said City, upon terms and conditions set out in said application; and

WHEREAS, upon full consideration of said application and the premises, the said Common Council did in open session on the 19th day of June, 1911, by its resolution No. 8674, determine that it was for the best interest of the City that such franchise and authority, as applied for in said application, which said resolution was published once, on the 22nd day of June, 1911, in the City official newspaper, to-wit: The Evening Tribune, as therein directed, and in all respects as required by law; and

WHEREAS, said Common Council in said resolution directed the City Clerk of said City to advertise the fact of said Application together with a statement that it was proposed to grant said franchise and authority as applied for, and that bids would be received therefor, and that it would be sold, struck off and awarded to the highest cash bidder therefor, in the official newspaper of said City, to-wit: The Evening Tribune; and,

WHEREAS, NOTICE OF APPLICATION FOR STREET RAILWAY FRANCHISE, AND OF DETERMINATION OF THE COMMON COUNCIL TO GRANT THE SAME AT PUBLIC SALE TO THE HIGHEST CASH BIDDER, was published and advertised in full in said City Official Newspaper once a day for ten successive days, to-wit: Commencing upon and including the 24th day of June, 1911, and ending upon and including the 10th day of July, 1911, and in all respects as required by law; and,

WHEREAS, on Monday, the 31st day of July, 1911, at the hour of 10:30 A.M., being the day and date, and time set by said notice for the opening of all sealed bids for said franchise and authority, the sealed bid of the San Diego Electric Railway Company, a corporation, was, in open session, opened and publicly declared, and there being no other sealed bids therefor, nor any oral or other bid made at the time of the opening of said sealed bids, or at all, in a sum not less than ten per centum above the highest sealed bid therefor, or in any sum whatever, and the said sealed bid of the said San Diego Electric Railway Company, being the highest cash bid for said franchise and authority, the same was at said time and place so declared, and the said San Diego Electric Railway Company was

then declared to be the highest bidder for said franchise and authority by the said Common Council, and the said franchise and authority was then and there struck off, sold and awarded to said San Diego Electric Railway Company.

THEREFORE, Be it Resolved, by the Common Council of the City of San Diego, as follows:

Section 1. That the said sealed bid of the said San Diego Electric Railway Company, in the sum of Sixty Thousand Dollars (\$60,000.00) for the said franchise and authority as applied for in said application on file in the office of said City Clerk, be and the same is hereby declared to be the highest cash bid therefor, and that the same be, and is hereby accepted for said franchise and authority, and that the said franchise and authority be and is hereby struck off, sold and awarded to the said San Diego Electric Railway Company, a corporation, and to its successors and assigns, and that the said Common Council sell and grant to said Railway Company, the said franchise and authority by proper ordinance of final grant of the same, pursuant to the provisions of said City Charter.

Passed and adopted by the said Common Council of the said City of San Diego, California, this 31st day of July, 1911, by the following vote, to-wit:

AYES---COUNCILMEN Adams, Dodson, Fay and Sehon

NOES---NONE

ABSENT-COUNCILMAN Woods

John L. Sehon,

President Pro Tempore of the Common Council  
of the City of San Diego, California.

I hereby certify that the above and foregoing Resolution was passed by the Common Council of the said City of San Diego, at the time and by the vote, above stated.

Allen H. Wright,

City Clerk of the City of San Diego, California, and Ex-officio  
Clerk of the Common Council of the City of San Diego.

(SEAL)

By W. E. Bartlett, Deputy.

I hereby certify that the above and foregoing is a full, true and correct copy of Resolution No. 8904 of the resolutions of the City of San Diego, California, as adopted by the Common Council of said City on the 31st day of July, 1911.

Allen H. Wright,

City Clerk of the City of San Diego, California.

By Walter H. Miller Deputy.

(ABW)

RESOLUTION NO. 8905.

BE IT RESOLVED By the Common Council of the City of San Diego, as follows:

That the Building Inspector is hereby authorized to make a refund of \$7.00 to Chas. F. W. Rapp, heretofore paid for permits Nos. 467 and 468, and not to be used by said Rapp.

That the Water Department be and it is hereby authorized to make a refund to Chas. F. W. Rapp of \$30.00, heretofore deposited with a petition for two water meters, which said meters are not now to be installed.

RESOLUTION NO. 8906.

BE IT RESOLVED By the Common Council of the City of San Diego, as follows:

The City Engineer is hereby directed to furnish the Common Council with a diagram of the property affected and benefited by the work and improvement described in Resolution

of Intention No. 8275, to grade Dale Street, from the south line of Redwood Street to the north line of Palm Street, and to be assessed to pay the expenses thereof.

R E S O L U T I O N    N O .    8 9 0 7 .

BE IT RESOLVED By the Common Council of the City of San Diego, as follows:

The City Engineer is hereby directed to furnish the Common Council with a diagram of the property affected and benefited by the work and improvement described in Resolution of Intention No. 8347, to grade Seventeenth Street, from the south line of the 1400 acre city park to the north line of C street, and to be assessed to pay the expenses thereof.

R E S O L U T I O N    N O .    8 9 0 8 .

BE IT RESOLVED By the Common Council of the City of San Diego, as follows:

The City Engineer is hereby directed to furnish the Common Council with a diagram of the property affected and benefited by the work and improvement described in Resolution of Intention No. 8277, to grade Twenty-ninth Street, from the north line of Nutmeg Street to the south line of Redwood Street, and to be assessed to pay the expenses thereof.

R E S O L U T I O N    N O .    8 9 0 9 .

BE IT RESOLVED By the Common Council of the City of San Diego, as follows:

The City Engineer is hereby directed to furnish this Common Council with a legal description of the property to be taken for the opening of a street in Sorrento, in the City of San Diego, California, in accordance with the petition therefor contained in Document No. 42074, on file in the office of the City Clerk of said city.

R E S O L U T I O N    N O .    8 9 1 0 .

BE IT RESOLVED By the Common Council of the City of San Diego, as follows:

The City Engineer is hereby directed to furnish this Common Council with a description of the exterior boundaries of the district of lands in said city, to be affected and benefited by, and to be assessed to pay the costs, damages and expenses of the closing of the north ten feet and the south ten feet of Elm Street, from the east line of Fern Street to the west line of Thirty-first Street.

R E S O L U T I O N    N O .    8 9 1 1 .

BE IT RESOLVED By the Common Council of the City of San Diego, as follows:

That the City Engineer is hereby directed to furnish and submit estimates of the cost per front foot along each line of Union Street, (also known as Union Avenue) in said City of San Diego, from the north line of B Street to the north line of Date Street, including the cost of intersection work assessable upon said frontage, of the paving of, and other work upon, said Union Street, between said points, as shown upon, and according to, the plans, drawings and typical cross-sections and specifications contained in, and referred to in, Document No. 43570, on file in the office of the Clerk of said city; such estimates to be given for the purpose of enabling this Common Council to determine whether bonds may be issued to represent the cost of the above described work or improvement.

And said Engineer is further directed to furnish this Common Council with a description of the district of lands to be affected and benefited by, and to be assessed to pay the costs and expenses of said work or improvement.

## RESOLUTION NO. 8912.

BE IT RESOLVED By the Common Council of the City of San Diego, as follows:

That the following appointments be and they are hereby made in the Fire Department:

L. L. Johnson, Fireman 2nd Class.

I. V. Johnson, Fireman 2nd Class.

Carl C. Seyffarth, Fireman 2nd Class.

## RESOLUTION NO. 8913.

BE IT RESOLVED By the Common Council of the City of San Diego, as follows:

That the appointment by the Mayor of F. J. Belcher Jr. as Member of the Board of Park Commissioners, vice F. William Vogt, resigned, be and the same is hereby confirmed, a previous appointee, H. H. Jones, having failed to qualify.

## RESOLUTION NO. 8914.

BE IT RESOLVED By the Common Council of the City of San Diego, as follows:

That the appointment by the Mayor of L. A. Blochman as a Member of the Board of Cemetery Commissioners, vice Homer H. Sparks, term expired, be and the same is hereby confirmed, a former appointee, H. A. Croghan, having failed to qualify.

## RESOLUTION NO. 8915.

BE IT RESOLVED By the Common Council of the City of San Diego, as follows:

That G. U. Fry be and he is hereby appointed to appraise the value of certain property above Old Town, involved in a petition of H. L. Gordon in the matter of rights-of-way, and report to this council in said matter.

## RESOLUTION NO. 8916.

BE IT RESOLVED By the Common Council of the City of San Diego, as follows:

That permission be and it is hereby granted to F. F. Carter to place a balcony on apartment building at 5th street and University avenue, said balcony to be 11 feet in the clear above the sidewalk and to extend two feet beyond the property line.

## RESOLUTION NO. 8917.

BE IT RESOLVED By the Common Council of the City of San Diego, as follows:

The Deputy City Attorney and the Superintendent of Streets are hereby authorized to investigate the cost of having an abstract company prepare a search of all the property belonging to the city.

## RESOLUTION NO. 8918.

BE IT RESOLVED By the Common Council of the City of San Diego, as follows:

That the Mayor be and he is hereby requested to investigate the conditions of a legacy by a Mrs. Fairhead of certain paintings to be the property of the city if adequate protection is afforded them, and report thereon to the Common Council.

## RESOLUTION NO. 8919.

BE IT RESOLVED By the Common Council of the City of San Diego, as follows:

That permits be and they are hereby authorized for the San Diego Consolidated Gas & Electric Company to install two steam boilers in its new power house at 10th and M Streets.

## RESOLUTION NO. 8920.

BE IT RESOLVED By the Common Council of the City of San Diego, as follows:

That permission be and it is hereby granted to the San Diego Ignition Company to hang an electric sign at 1134 D Street, for Mr. Robinson.

RESOLUTION NO. 8921.

BE IT RESOLVED By the Common Council of the City of San Diego, as follows:

That permission be and it is hereby granted to the San Diego Consolidated Gas & Electric Company to install an electric sign at 935 5th street for the Manhattan Restaurant and Hotel.

RESOLUTION NO. 8922.

BE IT RESOLVED By the Common Council of the City of San Diego, as follows:

That permission be and it is hereby granted to E. W. Palmer to remove four eucalyptus trees on State Street, between B and C. Streets, on the condition that they be replaced by some ornamental shade trees.

RESOLUTION NO. 8923.

BE IT RESOLVED By the Common Council of the City of San Diego, as follows:

That permission be and it is hereby granted to the Hartwell Electrical Company to install an electric sign at 1st and B Streets for John House.

RESOLUTION NO. 8924.

BE IT RESOLVED By the Common Council of the City of San Diego, as follows:

That the Superintendent of the Water Department be and he is hereby authorized to make the following extensions:

4-inch main from Sunset Boulevard south on Alameda Drive about 800 feet.

2-inch main from about 50 feet south of the south line of Nearney street northerly about 850 feet to Lots 1 to 12, Block 32, Middletown Addition, on Union Street.

2-inch main from intersection of De Foe and Santa Monica Avenues, southerly on De Foe, about 100 feet to Lot C, Block 53.

2-inch main from intersection of Arch and New Jersey Streets, southerly on New Jersey, about 200 feet, to Lots 310 and 311, Villa Lots, University Heights Addition.

RESOLUTION NO. 8925.

BE IT RESOLVED By the Common Council of the City of San Diego, as follows:

That the City Auditor be and he is hereby authorized to issue the following licenses, to-wit:

Phillips Hotel, 918 5th Street, runner.

L. How, fruit and vegetable peddler, successor to Charlie Chew.

Pacific Messenger Service, 847 4th Street, change of location from 949 4th Street.

The Metropolitan, runner.

Dante Simoni, peddling plaster of Paris casts, one month, own make, special rate of \$5.00.

I hereby certify that the above and foregoing are full, true and correct copies of Resolutions Nos. 8905, 8906, 8907, 8908, 8909, 8910, 8911, 8912, 8913, 8914, 8915, 8916, 8917, 8918, 8919, 8920, 8921, 8922, 8923, 8924, 8925, of the resolutions of the City of San Diego, California, as adopted by the Common Council of said City on the 31st day of July, 1911.

Allen H. Wright,  
City Clerk of the City of San Diego, California.  
By Walter H. Miller Deputy.

## RESOLUTION OF AWARD NO. 8926

RESOLVED, that the Common Council of the City of San Diego, California, having in open session on the 31st day of July, 1911, opened, examined and publicly declared all sealed proposals or bids offered for doing the following work, to-wit:

That the roadway of J Street, in said City, from curb line to curb line, from the east line of Sixth Street to the west line of Eighth Street, in said city, (excepting the intersection of said J Street with Seventh Street, and also excepting such portions of said J Street, between said points, to be occupied by the granite block gutters, hereinafter referred to, as shown on the plans, drawings and typical cross-sections contained in Document No. 41907, on file in the office of the City Clerk of said city), be paved with asphalt pavement, laid upon a concrete base, according to the specifications therefor contained in Ordinance No. 4111 of the ordinances of said city, and according to, and as shown upon, the plans, drawings and typical cross-sections contained in Document No. 41907, on file in the office of the City Clerk of said City, and copies of which are on file in the office of the Engineer of said City.

And as a part of said work, the construction upon said J Street, on both sides thereof, from the east line of Sixth Street to the west line of Eighth Street, (excepting upon the intersection of said J Street with Seventh Street), of granite block gutters, as shown upon, and according to, the plans, drawings and typical cross-sections therefor contained in said Document No. 41907, and according to the specifications therefor contained in Ordinance No. 4108 of the ordinances of said city.

All of said plans, drawings and typical cross-sections contained in said Document No. 41907, and said specifications contained in said Ordinances No. 4111 and No. 4108, are, by reference thereto, incorporated herein and made a part hereof.

The said Common Council hereby rejects all of said proposals or bids, except the next herein mentioned, and hereby awards the contract for said work to the lowest, regular, responsible bidder, to-wit: To Barber Asphalt Paving Company, at the prices specified in its bid for said work, on file in the office of the Clerk of said city, to-wit: Paving per square foot, 16-8/10 cents; granite block gutters per square foot, 34-9/10 cents.

The Clerk of said City of San Diego is hereby directed to post a notice of this award conspicuously for five days on or near the chamber door of the said Common Council, and also to cause said notice to be published for two days in The Evening Tribune, a daily newspaper published and circulated, and of general circulation, in the said City of San Diego, and hereby designated for that purpose.

The said Common Council found, upon estimates of the City Engineer of said city, that the cost of said proposed work or improvement will be greater than fifty cents per front foot along each line of the said "J" Street, so proposed to be improved, including the cost of intersection work assessable upon said frontage; and said Common Council determined that serial bonds bearing interest at the rate of seven per cent. per annum shall be issued to represent the cost of said work or improvement. Said serial bonds shall extend over a period ending ten years from their date, and an even annual proportion of the principal sum thereof shall be payable by coupon, on the second day of January, every year after their date, until the whole is paid, and the interest shall be payable semi-annually, by coupon, on the second days of January and July, respectively, of each year, at the rate of seven per cent. per annum on all sums unpaid, until the whole of said principal and interest are paid. Said bonds shall be issued in accordance with the provisions of an Act of the Legislature of the State of California, entitled, "An Act to Provide a System of Street Improvement Bonds to Represent Certain Assessments for the Cost of Street Work and Improvement Within Municipalities, and also for the Payment of Such Bonds," approved February 27th, 1893, and of all acts supplementary thereto, or amendatory thereof.



Passed and adopted by the said Common Council of the said City of San Diego, California, this 31st day of July, 1911, by the following vote, to-wit:

AYES---COUNCILMEN Adams, Dodson, Fay and Sehon  
NOES---NONE  
ABSENT-COUNCILMAN Woods.

John L. Sehon,  
President Pro Tempore of the Common Council  
of the City of San Diego, California.

I hereby certify that the above and foregoing Resolution was passed by the Common Council of the said City of San Diego, at the time and by the vote, above stated.

Allen H. Wright,  
City Clerk of the City of San Diego, California, and Ex-Officio  
Clerk of the Common Council of the City of San Diego.

(SEAL) By W. E. Bartlett, Deputy.

I hereby certify that the above and foregoing is a full, true and correct copy of Resolution No. 8926 of the resolutions of the City of San Diego, California, as adopted by the Common Council of said City on the 31st day of July, 1911.

Allen H. Wright,  
City Clerk of the City of San Diego, California.  
By Walter H. Muller Deputy. ABW

RESOLUTION NO. 8927.  
APPROVING RESOLUTION OF AWARD NO.8926.

BE IT RESOLVED By the Common Council of the City of San Diego, California, as follows:

That Resolution of Award No. 8926, passed by the Common Council on the 31st day of July, 1911, awarding the contract for paving, and other work, upon J. Street, in said City of San Diego, from the east line of Sixth Street to the west line of Eighth Street, to Barber Asphalt Paving Company, at the prices specified in its bid for said work, to-wit: Paving per square foot, 16-8/10 cents; granite block gutters per square foot, 34-9/10 cents, be, and the same hereby is, approved.

Passed and adopted by the said Common Council of the said City of San Diego, California, this 31st day of July, 1911, by the following vote, to-wit:

AYES---COUNCILMEN Adams, Dodson, Fay and Sehon  
NOES---NONE  
ABSENT-COUNCILMAN Woods.

John L. Sehon,  
President Pro Tempore of the Common Council  
of the City of San Diego, California.

I hereby certify that the above and foregoing Resolution was passed by the Common Council of the said City of San Diego, at the time and by the vote, above stated.

Allen H. Wright,  
City Clerk of the City of San Diego, California, and Ex-officio  
Clerk of the Common Council of the City of San Diego.

(SEAL) By W. E. Bartlett, Deputy.

I hereby certify that the above and foregoing is a full, true and correct copy of Resolution No. 8927 of the resolutions of the City of San Diego, California, as adopted by the Common Council of said City on the 31st day of July, 1911.

Allen H. Wright,  
City Clerk of the City of San Diego, California.

By Walter H. Mullen Deputy.

RESOLUTION OF AWARD NO. 8928.

RESOLVED, that the Common council of the City of San Diego, California, having in open session on the 17th day of July, 1911, opened, examined and publicly declared all sealed proposals or bids offered for doing the following work, to-wit:

That the roadway of Ninth Street, in said city, from curb line to curb line, from the south line of the 1400 acre city park to the north line of L Street, in said city, including the roadway of all intersections of said Ninth Street with cross streets, between said points, and also that portion of the roadway of said Ninth Street leading into the alley in block 58 of Tully Ogden's Subdivision of lots G, H and I, block 58 of Horton's Addition to San Diego, Cal., (excepting such portions of said Ninth Street, and said intersections of streets, between said points, required by law to be kept in order or repair by any person or company having railroad tracks thereon, and also excepting such portions of said Ninth street and said intersections of streets, between said points, already paved to the official grade, and also excepting the intersection of said Ninth Street with F Street, as shown on the plans, drawings and typical cross-sections contained in Document No. 40714, on file in the office of the City Clerk of said city, hereinafter referred to), be paved with asphalt pavement, laid upon a concrete base, according to the specifications therefor, contained in Ordinance No. 4111 of the ordinances of said city, and according to, and as shown upon, the plans, drawings and typical cross-sections contained in Document No. 40714, on file in the office of the City Clerk of said city, and copies of which are on file in the office of the Engineer of said city.

Also, as a part of said work, the construction of the following concrete curbing, to-wit: 150 feet of concrete curbing on the east side of said Ninth Street, between the 1400 acre city park and Cedar Street; 23.71 feet of concrete curbing in the return at the northeast corner of the intersection of said Ninth Street with Cedar Street; 100 feet of concrete curbing on the east side of said Ninth Street, between B Street and C Street; 150 feet of concrete curbing on the east side of said Ninth Street, between C Street and D Street; 50 feet of concrete curbing on the west side of said Ninth Street, between D Street and E Street; 90 feet of concrete curbing on the west side of said Ninth Street, between E Street and F Street; 16 feet of concrete curbing on the east side of said Ninth Street, between H Street and I Street; 16 feet of concrete curbing on the east side of said Ninth Street, between I Street and J Street, as shown on the plans, drawings and typical cross-sections contained in said Document No. 40714, and according to the specifications therefor contained in Ordinance No. 1140 of the ordinances of said city.

And also, as a part of said work, the construction of two (2) twenty-four inch reinforced concrete culverts, together with their appertaining structures, at the intersection of said Ninth Street with K Street, (excepting a portion of each of said culverts nineteen feet in length, extending across and under the railway tracks of the San Diego Electric Railway Company,) according to the specifications annexed to said Document No. 40714, and as shown on said plans, drawings and typical cross-sections contained in said Document No. 40714.

All of said plans, drawings and typical cross-sections and specifications contained in said Document No. 40714, and said specifications contained in said Ordinances No. 4111

and No. 1140, are, by reference thereto, incorporated herein and made a part hereof.

The said Common Council hereby rejects all of said proposals or bids, except the next herein mentioned, and hereby awards the contract for said work to the lowest, regular, responsible bidder, to-wit: To Fairchild-Gilmore-Wilton Co., at the prices specified in its bid for said work, on file in the office of the Clerk of said City of San Diego, to-wit: Paving, per square foot, 16.9 cents; cement curb, per lineal foot, 36 cents; culverts, complete, \$350.00.

The Clerk of said City of San Diego is hereby directed to post a notice of this award conspicuously for five days on or near the chamber door of the said Common Council, and also to cause said notice to be published for two days in The Evening Tribune, a daily newspaper published and circulated and of general circulation, in the said City of San Diego, and hereby designated for that purpose.

The said Common Council found, upon estimates of the City Engineer of said city, that the cost of said proposed work or improvement will be greater than fifty cents per front foot along each line of the said Ninth Street, so proposed to be improved, including the cost of intersection work assessable upon said frontage; and said Common Council determined that serial bonds bearing interest at the rate of seven per cent. per annum shall be issued to represent the cost of said work or improvement. Said serial bonds shall extend over a period ending ten years from their date, and an even annual proportion of the principal sum thereof shall be payable by coupon, on the second day of January, every year after their date, until the whole is paid, and the interest shall be payable semi-annually, by coupon, on the second days of January and July, respectively, of each year, at the rate of seven per cent. per annum on all sums unpaid, until the whole of said principal and interest are paid. Said bonds shall be issued in accordance with the provisions of an Act of the Legislature of the State of California, entitled, "An Act to Provide a System of the Street Improvement Bonds to Represent Certain Assessments for the Cost of Street Work and Improvement Within Municipalities, and also for the Payment of Such Bonds," approved February 27th, 1893, and of all acts supplementary thereto, or amendatory thereof.

Passed and adopted by the said Common Council of the said City of San Diego, California, this 31st day of July, 1911, by the following vote, to-wit:  
AYES---COUNCILMEN Adams, Dodson, Fay and Sehon  
NOES---NONE  
ABSENT-COUNCILMAN Woods.

John L. Sehon,  
President Pro Tempore of the Common Council  
of the City of San Diego, California.

I hereby certify that the above and foregoing Resolution was passed by the Common Council of the said City of San Diego, at the time and by the vote, above stated.

Allen H. Wright,  
City Clerk of the City of San Diego, California, and Ex-officio  
Clerk of the Common Council of the City of San Diego.

(SEAL) By W. E. Bartlett, Deputy.  
I hereby certify that the above and foregoing is a full, true and correct copy of Resolution No. 8928 of the resolutions of the City of San Diego, California, as adopted by the Common Council of said City on the 31st day of July, 1911.

Allen H. Wright,  
City Clerk of the City of San Diego, California.  
By Walter A. Muller Deputy.  
(ABW)

## R E S O L U T I O N   N O .   8 9 2 9 .

## APPROVING RESOLUTION OF AWARD NO. 8928.

BE IT RESOLVED By the Common Council of the City of San Diego, California, as follows:

That Resolution of Award No. 8928, passed by the Common Council on the 31st day of July, 1911, awarding the contract for paving, and other work upon, Ninth Street, in said City of San Diego, from the south line of the 1400 acre city park to the north line of L Street, to Fairchild-Gilmore-Wilton Co., at the prices specified in its bid for said work, to-wit: Paving, per square foot, 16.9 cents; cement curb, per lineal foot, 36 cents; culverts, complete, \$350.00, be, and the same hereby is, approved.

Passed and adopted by the said Common Council of the said City of San Diego, California, this 31st day of July, 1911, by the following vote, to-wit:

AYES---COUNCILMEN Adams, Dodson, Fay and Sehon

NOES---NONE

ABSENT-COUNCILMAN Woods.

John L. Sehon,

President Pro Tempore of the Common Council  
of the City of San Diego, California.

I hereby certify that the above and foregoing Resolution was passed by the Common Council of the said City of San Diego, at the time and by the vote, above stated.

Allen H. Wright,

City Clerk of the City of San Diego, California, and Ex-officio  
Clerk of the Common Council of the City of San Diego.

(SEAL)

By W. E. Bartlett, Deputy.

I hereby certify that the above and foregoing is a full, true and correct copy of Resolution No. 8929 of the resolutions of the City of San Diego, California, as adopted by the Common Council of said City on the 31st day of July, 1911.

Allen H. Wright,

City Clerk of the City of San Diego, California.

By Walter H. Muller Deputy.

(AW)

## R E S O L U T I O N   N O .   8 9 3 0 .

WHEREAS, the grade of Juniper Street, in the City of San Diego, California, from the east line of State Street to the west line of Brant Street, and from the east line of Albatross Street to the west line of First Street, has been changed, and,

WHEREAS, the owners of a majority of the feet fronting on said Juniper Street, from the east line of State Street to the west line of Brant Street, and from the east line of Albatross Street to the west line of First Street, have petitioned this Common Council asking for the grading of said Juniper Street, between said points, to the new grade, NOW THEREFORE,

BE IT RESOLVED, that it is the intention of the Common Council of the City of San Diego, California, to order the following street work, to be done, to-wit:

That Juniper Street, in said City of San Diego, for the entire width of said street, from property line to property line, from the west line of Third Street to the east line of California Street, including the entire width and length of the intersections of said Juniper Street with Curlew Street and Arctic Street, (excepting such portions of the said Juniper Street and the said intersections of Streets, between said points, required by law to be kept in order or repair by any person or company having railroad tracks thereon, and also excepting the intersection of said Juniper Street with Second Street, First Street, Front Street, Albatross Street, Brant Street, Union Street, State Street, Columbia

Street and India Street, which are graded to the official grade), be graded to the official grade thereof, according to the specifications therefor contained in Ordinance No. 3510 of the ordinances of said city.

That the contemplated work of improvement hereinbefore mentioned, is in the opinion of said Common Council of more than local and ordinary public benefit, and the expense of said work and improvement is made chargeable upon the district hereinafter described, and said Common Council does hereby declare said district to be the district benefited by said work and improvement, and to be assessed to pay the costs and expenses thereof. Said District is described as follows, to-wit: All that real property in the said City of San Diego, included within the following exterior boundary lines, to-wit:

Beginning at a point on the west line of Third Street, distant 150 feet north, thence westerly on a line parallel to and distant 150 feet north from the north line of Juniper Street, to the west line of Curlew Street; thence southwesterly on a line parallel to and distant 150 feet northwesterly from the northwesterly line of Juniper Street to the northeasterly line of California Street; thence southeasterly along the northeasterly line of California Street to a point distant 150 feet southeasterly from the southeasterly line of Juniper Street; thence northeasterly on a line parallel to and distant 150 feet southeasterly from the southeasterly line of Juniper Street to the east line of Curlew Street; thence east on a line parallel to and distant 150 feet south from the south line of Juniper Street to the west line of Third Street; thence north along the west line of Third Street to the point or place of beginning; excepting therefrom all public streets, roads, alleys, avenues and highways.

That The Evening Tribune, a daily newspaper published and circulated, and of general circulation, in the said City of San Diego, be and it is hereby designated as the newspaper in which this Resolution of Intention shall be published for two days, and the notice of the passage thereof shall be published for six days in the manner and by the persons required by law.

That the Street Superintendent of the said City of San Diego shall thereupon cause to be conspicuously posted along the line of the said contemplated work, above described, notices of the passage of this resolution, in the manner and in the form required by law and shall also cause a notice similar in substance to be published for six days in said daily newspaper in the manner required by law.

Passed and adopted by the said Common Council of the said City of San Diego, California, this 31st day of July, 1911, by the following vote, to-wit:

AYES---COUNCILMEN Adams, Dodson, Fay and Schon

NOES---NONE

ABSENT-COUNCILMAN Woods.

John L. Schon,

President Pro Tempore of the Common Council  
of the City of San Diego, California.

I hereby certify that the above and foregoing Resolution of Intention was passed by the Common Council of the said City of San Diego, at the time and by the vote above stated.

Allen H. Wright,

City Clerk of the City of San Diego, California, and Ex-officio  
Clerk of the Common Council of the City of San Diego.

(SEAL)

By W. E. Bartlett, Deputy.

I hereby certify that the above and foregoing is a full, true and correct copy of Resolution No. 8930 of the resolutions of the City of San Diego, California, as adopted

by the Common Council of said City on the 31st day of July, 1911.

Allen H. Wright,

City Clerk of the City of San Diego, California.

By Walter H. Miller Deputy.

(ABW)

RESOLUTION OF INTENTION NO. 8 9 3 1 .

RESOLVED, that it is the intention of the Common Council of the City of San Diego, California, to change the grade of Magnolia Avenue, (formerly known as Beach Row), in La Jolla, in the City of San Diego, from the westerly line of Exchange Place to the easterly line of Union Place, as follows, to-wit:

At the intersection of the east line of Magnolia Avenue with the easterly line of Union Place, change the grade elevation from 153.50 feet to 155.00 feet.

At the intersection of the southeast line of Magnolia Avenue with the westerly line of Exchange Place, change the grade elevation from 148 feet to 147.00 feet.

And the grade of said Magnolia Avenue, between the points hereinbefore mentioned, shall have a uniform ascent and descent, and the center line of said street shall have an average elevation of the opposite curb grades.

All of said grade elevations to be above the datum line of levels, as fixed by Ordinance No. 3950 of the ordinances of said city.

And said Common Council hereby elects to proceed, in making said change of grade, under the provisions of the "Change of Grade Act of 1909".

That THE EVENING TRIBUNE, a daily newspaper published and circulated, and of general circulation, in the said City of San Diego, be, and it is hereby designated as the newspaper in which this Resolution of Intention shall be published for two days, and the notice of the passage thereof shall be published for six days in the manner and by the persons required by law.

That the Clerk of the said City of San Diego be, and he is hereby directed to post this resolution of intention conspicuously for two days on or near the chamber door of the said Common Council, and to cause the same to be published by two insertions in said daily newspaper, in the manner required by law.

That the Street Superintendent of the City of San Diego shall thereupon cause to be conspicuously posted along the street designated in this resolution of intention where said change or modification of grade is proposed to be made, at not more than one hundred feet in distance apart, but not less than three in all, notices of the passage of this resolution of intention, in the manner and in the form required by law, and shall also cause a notice similar in substance to be published for six days in said daily newspaper in the manner required by law.

Passed and adopted by the said Common Council of the said City of San Diego, California, this 31st day of July, 1911, by the following vote, to-wit:

AYES---COUNCILMEN Adams, Dodson, Fay and Sehon

NOES---NONE

ABSENT-COUNCILMAN Woods.

John L. Sehon,

President Pro Tempore of the Common Council  
of the City of San Diego, California.

I hereby certify that the above and foregoing Resolution was passed by the Common Council of the said City of San Diego, at the time and by the vote, above stated.



Allen H. Wright,  
City Clerk of the City of San Diego, California, and Ex-officio  
Clerk of the Common Council of the City of San Diego.

(SEAL)

By W. E. Bartlett, Deputy.

I hereby certify that the above and foregoing is a full, true and correct copy of Resolution No. 8931 of the resolutions of the City of San Diego, California, as adopted by the Common Council of said City on the 31st day of July, 1911.

Allen H. Wright,  
City Clerk of the City of San Diego, California.  
By Walter H. Miller Deputy.

(ABW)

RESOLUTION OF INTENTION NO. 8932.

RESOLVED, that it is the intention of the Common Council of the City of San Diego, California, to change the grades of Third Street, from a point 150 feet north from the north line of Lewis Street to a point 80 feet north from the north line of Broadway Street, and of Broadway Street from the west line of Third Street to a point 100 feet west from the west line of Third Street, as follows, to-wit:

ON THIRD STREET.

At a point on the west line of Third Street, 150 feet north from the north line of Lewis Street, the grade elevation to remain at 288.00 feet.

At the southwest corner of the intersection of Third Street with Broadway Street, change the grade elevation from 284.00 feet to 285.00 feet.

At the northwest corner of the intersection of Third Street with Broadway Street, change the grade elevation from 284.00 feet to 284.50 feet.

At a point on the west line of Third Street, 80 feet north from the north line of Broadway Street, the grade elevation to remain at 284.26 feet.

ON BROADWAY STREET.

At the northwest corner of the intersection of Broadway Street with Third Street, change the grade elevation from 284.00 feet to 284.50 feet.

At the southwest corner of the intersection of Broadway Street with Third Street, change the grade elevation from 284.00 feet to 285.00 feet.

At a point on the north line of Broadway Street 100 feet west from the west line of Third Street, the grade elevation to remain at 285.32 feet.

At a point on the south line of Broadway Street 100 feet west from the west line of Third Street, the grade elevation to remain at 285.74 feet.

And the grades of said Third Street and said Broadway Street, between the points hereinbefore mentioned, shall have a uniform ascent and descent, and the center line of said streets shall have an average elevation of the opposite curb grades.

All of said grade elevations to be above the datum line of levels, as fixed by Ordinance No. 3950 of the ordinances of said city.

And said Common Council hereby elects to proceed, in making said changes of grades, under the provisions of the "Change of Grade Act of 1909."

That THE EVENING TRIBUNE, a daily newspaper published and circulated, and of general circulation, in the said City of San Diego, be, and it is hereby designated as the newspaper in which this Resolution of Intention shall be published for two days, and the notice of the passage thereof shall be published for six days in the manner and by the persons required by law.

That the Clerk of the said City of San Diego be, and he is hereby directed to post

this Resolution of Intention conspicuously for two days on or near the chamber door of the said Common Council, and to cause the same to be published by two insertions in said daily newspaper in the manner required by law.

That the Street Superintendent of the City of San Diego shall thereupon cause to be conspicuously posted along the streets designated in this resolution of intention where said change or modification of grade is proposed to be made, at not more than one hundred feet in distance apart, but not less than three in all, notices of the passage of this resolution of intention, in the manner and in the form required by law, and shall also cause a notice similar in substance to be published for six days in said daily newspaper in the manner required by law.

Passed and adopted by the said Common Council of the said City of San Diego, California, this 31st day of July, 1911, by the following vote, to-wit:

AYES---COUNCILMEN Adams, Dodson, Fay and Sehon

NOES---NONE

ABSENT-COUNCILMAN Woods.

John L. Sehon,

President Pro Tempore of the Common Council  
of the City of San Diego, California.

I hereby certify that the above and foregoing Resolution was passed by the Common Council of the said City of San Diego, at the time and by the vote, above stated.

Allen H. Wright,

City Clerk of the City of San Diego, California, and Ex-officio  
Clerk of the Common Council of the City of San Diego.

(SEAL)

By W. E. Bartlett, Deputy.

I hereby certify that the above and foregoing is a full, true and correct copy of Resolution No. 8932 of the resolutions of the City of San Diego, California, as adopted by the Common Council of said City on the 31st day of July, 1911.

Allen H. Wright,

City Clerk of the City of San Diego, California.

By Walter H. Muller (ABW) Deputy.

#### RESOLUTION OF INTENTION NO. 8933.

BE IT RESOLVED By the Common Council of the City of San Diego, California, as follows:

That the public interest and convenience of said city require the closing up of that portion of Dove Street, hereinafter mentioned; and,

BE IT FURTHER RESOLVED, that it is the intention of said Common Council to order the closing up of the east fifteen feet and the west fifteen feet of Dove Street, in said City of San Diego, from the north line of Spruce Street to the north line of Horton's Addition.

That it is not deemed necessary that any land be taken therefor.

That the exterior boundaries of the district of lands in said city to be affected by said work and improvement, and to be assessed to pay the damages, costs and expenses thereof, are described as follows, to-wit:

Beginning at a point on the north line of Spruce Street distant 100 feet west from the west line of Dove Street; thence north on a line parallel to and distant 100 feet west from the west line of Dove Street to the north line of Horton's Addition; thence east along the north line of Horton's Addition to a point 100 feet east from the east line of Dove

Street; thence south on a line parallel to and distant 100 feet east from the east line of Dove Street to the north line of Spruce Street; thence west along the north line of Spruce Street to the point or place of beginning; excepting therefrom all public street, roads, alleys, avenues and highways.

That THE EVENING TRIBUNE, a daily newspaper published and circulated, and of general circulation, in the said City of San Diego, be and it is hereby designated as the newspaper in which the Street Superintendent of said City shall cause to be published, in the manner and form required by law, notice of the passage of this Resolution of Intention, and the said Street Superintendent is hereby directed to cause notices of the passage of this resolution to be posted in the manner and form required by law, and to cause a notice similar in substance to be published in said newspaper for a period of ten days in the manner required by law.

Passed and adopted by the said Common Council of the said City of San Diego, California, this 31st day of July, 1911, by the following vote, to-wit:

AYES---COUNCILMEN Adams, Dodson, Fay and Sehon

NOES---NONE.

ABSENT-COUNCILMAN Woods.

John L. Sehon,  
President Pro Tempore of the Common Council  
of the City of San Diego, California.

I hereby certify that the above and foregoing Resolution of Intention was passed by the Common Council of the said City of San Diego, at the time and by the vote above stated.

Allen H. Wright,  
City Clerk of the City of San Diego, California, and Ex-officio  
Clerk of the Common Council of the said City of San Diego.  
(SEAL) By W. E. Bartlett, Deputy.

I hereby certify that the above and foregoing is a full, true and correct copy of Resolution No. 8933 of the resolutions of the City of San Diego, California, as adopted by the Common Council of said City on the 31st day of July, 1911.

Allen H. Wright,  
City Clerk of the City of San Diego, California.  
By Walter H. Muller Deputy.

RESOLUTION OF INTENTION NO. 8934.

BE IT RESOLVED By the Common Council of the City of San Diego, California, as follows:

That the public interest and convenience of said city require the closing up of that portion of Upas Street hereinafter mentioned; and,

BE IT FURTHER RESOLVED, that it is the intention of said Common Council to order the closing up of the north thirty feet of said Upas Street, in said City of San Diego, from the west line of India Street to the east line of Arctic Street.

That it is not deemed necessary that any land be taken therefor.

That the exterior boundaries of the district of lands in said city to be affected by said work and improvement, and to be assessed to pay the damages, costs and expenses thereof, are described as follows, to-wit:

Beginning at a point on the southwest line of India Street distant 50 feet northwesterly from the northwesterly line of Upas Street; thence southwesterly on a line paral-

1el to and distant 50 feet northwesterly from the northwesterly line of Upas Street to the northeasterly line of Arctic Street; thence southeasterly along the northeasterly line of Arctic Street to the northwesterly line of Upas Street; thence northeasterly along the northwesterly line of Upas Street to the southwesterly line of India Street; thence northwesterly along the southwesterly line of India Street to the point or place of beginning; excepting therefrom all public streets, roads, alleys, avenues and highways.

Provided, however, that said City of San Diego hereby reserves all and every right to install, construct and maintain all necessary sewer and water pipe lines, culverts, conduits and drains.

That THE EVENING TRIBUNE, a daily newspaper published and circulated, and of general circulation, in the said City of San Diego, be and it is hereby designated as the newspaper in which the Street Superintendent of said City shall cause to be published, in the manner and form required by law, notice of the passage of this Resolution of Intention, and the said Street Superintendent is hereby directed to cause notices of the passage of this resolution to be posted in the manner and form required by law, and to cause a notice similar in substance to be published in said newspaper for a period of ten days in the manner required by law.

Passed and adopted by the said Common Council of the said City of San Diego, California, this 31st day of July, 1911, by the following vote, to-wit:

AYES---COUNCILMEN Adams, Dodson, Fay and Sehon

NOES---NONE

ABSENT-COUNCILMAN Woods.

John L. Sehon,

President Pro Tempore of the Common Council  
of the City of San Diego, California.

I hereby certify that the above and foregoing Resolution of Intention was passed by the Common Council of the said City of San Diego, at the time and by the vote above stated.

Allen H. Wright,

City Clerk of the City of San Diego, California, and Ex-officio  
Clerk of the Common Council of the said City of San Diego.

(SEAL)

By W. E. Bartlett, Deputy.

I hereby certify that the above and foregoing is a true, full and correct copy of Resolution No. 8934 of the resolutions of the City of San Diego, California, as adopted by the Common Council of said City on the 31st day of July, 1911.

Allen H. Wright,

City Clerk of the City of San Diego, California.

By Walter H. Muller Clerk.

(ABW)

#### RESOLUTION OF INTENTION NO. 8935.

BE IT RESOLVED By the Common Council of the City of San Diego, California, as follows:

That the public interest and convenience of said city require the closing up of that portion of Wisconsin Street hereinafter mentioned; and,

BE IT FURTHER RESOLVED, that it is the intention of said Common Council to order the closing<sup>up</sup> of the east ten feet and the west ten feet of said Wisconsin Street, in said City of San Diego, from the north line of University Avenue to the south line of Lincoln Avenue.

That it is not deemed necessary that any land be taken therefor.

That the exterior boundaries of the district of lands in said city to be affected by said work and improvement, and to be assessed to pay the damages, costs and expenses thereof, are described as follows, to-wit:

Beginning at a point on the north line of University Avenue distant 140 feet west from the west line of Wisconsin Street; thence north on a line parallel to and distant 140 feet west from the west line of Wisconsin Street to the south line of Lincoln Avenue; thence east along the south line of Lincoln Avenue to its intersection with the southwesterly line of Boundary Street, so-called; thence southeasterly along the southwesterly line of an unnamed street known as Boundary Street to the north line of University Avenue; thence west along the north line of University Avenue to the point or place of beginning; excepting therefrom all public streets, roads, alleys, avenues and highways.

That THE EVENING TRIBUNE, a daily newspaper published and circulated, and of general circulation, in the said City of San Diego, be and it is hereby designated as the newspaper in which the Street Superintendent of said City shall cause to be published, in the manner and form required by law, notice of the passage of this Resolution of Intention, and the said Street Superintendent is hereby directed to cause notices of the passage of this resolution to be posted in the manner and form required by law, and to cause a notice similar in substance to be published in said newspaper for a period of ten days in the manner required by law.

Passed and adopted by the said Common Council of the said City of San Diego, California, this 31st day of July, 1911, by the following vote, to-wit:

AYES---COUNCILMEN Adams, Dodson, Fay and Sehon

NOES---NONE

ABSENT-COUNCILMAN Woods.

John L. Sehon,

President Pro Tempore of the Common Council  
of the City of San Diego, California.

I hereby certify that the above and foregoing Resolution of Intention was passed by the Common Council of the said City of San Diego, at the time and by the vote above stated.

Allen H. Wright,

City Clerk of the City of San Diego, California, and Ex-officio  
Clerk of the Common Council of the said City of San Diego.

(SEAL)

By W. E. Bartlett, Deputy.

I hereby certify that the above and foregoing is a full, true and correct copy of Resolution No. 8935 of the resolutions of the City of San Diego, California, as adopted by the Common Council of said City on the 31st day of July, 1911.

Allen H. Wright,

City Clerk of the City of San Diego, California.

By Walter A. Muller Deputy.

(ARW)

#### RESOLUTION OF INTENTION NO. 8936.

BE IT RESOLVED By the Common Council of the City of San Diego, California, as follows:

That the public interest and convenience of said city require the closing of that portion of Ingalls Street, hereinafter mentioned; and,

BE IT FURTHER RESOLVED, that it is the intention of the said Common Council to order

the closing up of the east ten feet and the west ten feet of said Ingalls Street, in said City of San Diego, from the south line of Washington Street to the south line of Arnold & Choate's Addition.

That it is not deemed necessary that any land be taken therefor.

That the exterior boundaries of the district of lands in said city to be affected by said work and improvement, and to be assessed to pay the damages, costs and expenses thereof, are described as follows, to-wit:

Beginning at a point on the south line of Washington Street, distant 100 feet west from the west line of Ingalls Street; thence south on a line parallel to and distant 100 feet west from the west line of Ingalls Street to the south line of Arnold & Choate's Addition; thence east along the south line of Arnold & Choate's Addition to a point distant 100 feet east from the east line of Ingalls Street; thence north on a line parallel to and distant 100 feet east from the east line of Ingalls Street to the south line of Washington Street; thence west along the south line of Washington Street, to the point or place of beginning; excepting therefrom all public streets, roads, alleys, avenues and highways.

That THE EVENING TRIBUNE, a daily newspaper published and circulated, and of general circulation, in the said City of San Diego, be and it is hereby designated as the newspaper in which the Street Superintendent of said City shall cause to be published, in the manner and form required by law, notice of the passage of this Resolution of Intention, and the said Street Superintendent is hereby directed to cause notices of the passage of this resolution to be posted in the manner and form required by law, and to cause a notice similar in substance to be published in said newspaper for a period of ten days in the manner required by law.

Passed and adopted by the said Common Council of the said City of San Diego, California, this 31st day of July, 1911, by the following vote, to-wit:

AYES---COUNCILMEN Adams, Dodson, Fay and Sehon

NOES---NONE

ABSENT-COUNCILMAN Woods.

John L. Sehon,

President Pro Tempore of the Common Council  
of the City of San Diego, California.

I hereby certify that the above and foregoing Resolution of Intention was passed by the Common Council of the said City of San Diego, at the time and by the vote above stated.

Allen H. Wright,

City Clerk of the City of San Diego, California, and Ex-officio  
Clerk of the Common Council of the said City of San Diego.

(SEAL)

By W. E. Bartlett, Deputy.

I hereby certify that the above and foregoing is a full, true and correct copy of Resolution No. 8936 of the resolutions of the City of San Diego, California, as adopted by the Common Council of said City on the 31st day of July, 1911.

Allen H. Wright,

City Clerk of the City of San Diego, California.

By Walter H. Mueller Deputy.

(ARW)

RESOLUTION OF INTENTION NO. 8937.

BE IT RESOLVED By the Common Council of the City of San Diego, California, as follows:



That the public interest and convenience of said city require the closing up of that portion of Hawk Street hereinafter mentioned; and,

BE IT FURTHER RESOLVED, that it is the intention of said Common Council to order the closing up of the east forty feet of said Hawk Street, between the north line of Stockton Street and the south line of Hunter Street, in said City of San Diego.

That it is not <sup>deemed</sup> necessary that any land be taken therefor.

That the exterior boundaries of the district of lands in said city to be affected by said work and improvement, and to be assessed to pay the damages, costs and expenses thereof, are described as follows; to-wit:

Beginning at a point where the east line of Hawk Street is intersected by the north line of Stockton Street; thence east along the north line of Stockton Street to a point 100 feet east from the east line of Hawk Street; thence north on a line parallel to and distant 100 feet east from the east line of Hawk Street to the south line of Hunter Street; thence west along the south line of Hunter Street to the east line of Hawk Street; thence south along the east line of Hawk Street to the point or place of beginning; excepting therefrom all public streets, roads, alleys, avenues and highways.

That THE EVENING TRIBUNE, a daily newspaper published and circulated, and of general circulation, in the said City of San Diego, be and it is hereby designated as the newspaper in which the Street Superintendent of said City shall cause to be published, in the manner and form required by law, notice of the passage of this Resolution of Intention, and the said Street Superintendent is hereby directed to cause notices of the passage of this resolution to be posted in the manner and form required by law, and to cause a notice similar in substance to be published in said newspaper for a period of ten days in the manner required by law.

Passed and adopted by the said Common Council of the said City of San Diego, California, this 31st day of July, 1911, by the following vote, to-wit:

AYES---COUNCILMEN Adams, Dodson, Fay and Sehon

NOES---NONE

ABSENT-COUNCILMAN Woods.

John L. Sehon,

President Pro Tempore of the Common Council  
of the City of San Diego, California.

I hereby certify that the above and foregoing Resolution of Intention was passed by the Common Council of the said City of San Diego, at the time and by the vote above stated.

Allen H. Wright,

City Clerk of the City of San Diego, California, and Ex-officio  
Clerk of the Common Council of the said City of San Diego.

(SEAL)

By W. E. Bartlett, Deputy.

I hereby certify that the above and foregoing is a full, true and correct copy of Resolution No. 8937 of the resolutions of the City of San Diego, California, as adopted by the Common Council of said City on the 31st day of July, 1911.

Allen H. Wright,

City Clerk of the City of San Diego, California.

By Walter A. Muller Deputy.

(AHW)

## RESOLUTION OF INTENTION NO. 8938.

BE IT RESOLVED By the Common Council of the City of San Diego, California, as follows:

That the public interest and convenience of said city require the closing up of that portion of Florida Street hereinafter mentioned; and,

BE IT FURTHER RESOLVED, that it is the intention of the said Common Council to order the closing up of the east ten feet and the west ten feet of said Florida Street, in said City of San Diego, from the north line of the 1400 acre public park to the south line of Adams Avenue.

That it is not deemed necessary that any land be taken therefor.

That the exterior boundaries of the district of lands in said city to be affected by said work and improvement, and to be assessed to pay the damages, costs and expenses thereof, are described as follows, to-wit:

Beginning at a point on the south line of Adams Avenue distant 140 feet west from the west line of Florida Street; thence south on a line parallel to and distant 140 feet west from the west line of Florida Street to the north line of Upas Street; thence east along the north line of Upas Street to a point 140 feet east from the east line of Florida Street; thence north on a line parallel to and distant 140 feet east from the east line of Florida Street to the south line of Adams Avenue; thence west along the south line of Adams Avenue to the point or place of beginning; excepting therefrom all public streets, roads, alleys, avenues and highways.

That THE EVENING TRIBUNE, a daily newspaper published and circulated, and of general circulation, in the said City of San Diego, be and it is hereby designated as the newspaper in which the Street Superintendent of said City shall cause to be published, in the manner and form required by law, notice of the passage of this Resolution of Intention, and the said Street Superintendent is hereby directed to cause notices of the passage of this resolution to be posted in the manner and form required by law, and to cause a notice similar in substance to be published in said newspaper for a period of ten days in the manner required by law.

Passed and adopted by the said Common Council of the said City of San Diego, California, this 31st day of July, 1911, by the following vote, to-wit:

AYES---COUNCILMEN Adams, Dodson, Fay and Sehon

NOES---NONE

ABSENT-COUNCILMAN Woods.

John L. Sehon,

President Pro Tempore of the Common Council  
of the City of San Diego, California.

I hereby certify that the above and foregoing Resolution of Intention was passed by the Common Council of the said City of San Diego, at the time and by the vote above stated.

Allen H. Wright,

City Clerk of the City of San Diego, California, and Ex-officio  
Clerk of the Common Council of the said City of San Diego.

(SEAL)

By W. E. Bartlett, Deputy.

I hereby certify that the above and foregoing is a full, true and correct copy of Resolution No. 8939 of the resolutions of the City of San Diego, California, as adopted by the Common Council of said City on the 31st day of July, 1911.

Allen H. Wright,

City Clerk of the City of San Diego, California.

By Walter H. Muller Deputy.

## R E S O L U T I O N   N O .   8 9 3 9 .

ORDERING THE WORK OF GRADING, AND PAVING WITH DECOMPOSED GRANITE, SANTA CRUZ AVENUE, IN OCEAN BEACH, FROM THE NORTHWESTERLY LINE OF DE FOE STREET TO A POINT 200 FEET NORTHWESTERLY FROM THE NORTHWESTERLY LINE OF BACON STREET, AND CONSTRUCTING CONCRETE CURBING THEREIN.

RESOLVED By the Common Council of the City of San Diego, California, that the public interest and convenience of said city require that the street work hereinafter described be done, and therefore the said Common Council hereby orders the following street work to be done, to-wit:

The grading, and paving with decomposed granite, to the official grade thereof, of the roadway of Santa Cruz Avenue, in Ocean Beach, in said City of San Diego, from curb line to curb line, from the Northwesternly line of De Foe Street to a point 200 feet northwesterly from the northwesterly line of Bacon Street, (excepting the intersections of said Santa Cruz Avenue with all cross streets, between said points, and also excepting such portions of the said Santa Cruz Avenue, between said points, required by law to be kept in order or repair by any person or company having railroad tracks thereon), according to the specifications therefor contained in Ordinance No. 4400 of the ordinances, of said city, and according to, and as shown upon, the plans, drawings and typical cross-sections contained in Document No. 41961, on file in the office of the Clerk of said city.

And as a part of said work, the grading to the official grade thereof, of said Santa Cruz Avenue, on both sides thereof, between the curb line of said street and the property line, from the northwesterly line of De Foe Street to a point 200 feet northwesterly from the northwesterly line of Bacon Street, (excepting the intersections of said Santa Cruz Avenue with all cross streets, between said points), according to the specifications therefor contained in Ordinance No. 3510 of the ordinances of said city, and according to, and as shown upon, said plans, drawings and typical cross-sections contained in said Document No. 41961.

And as a part of said work, the construction of cement concrete curbing, on both sides of the said Santa Cruz Avenue, from the northwesterly line of De Foe Street to a point 200 feet northwesterly from the northwesterly line of Bacon Street, (excepting the intersections of said Santa Cruz Avenue with all cross streets, between said points), according to the specifications therefor contained in said Document No. 41961, and as shown upon, the said plans, drawings and typical cross-sections.

All of said plans, drawings and typical cross-sections and specifications contained in said Document No. 41961, and said specifications contained in said Ordinances No. 4400 and No. 3510, are, by reference thereto, incorporated herein and made a part hereof.

Said Ocean Beach being according to Map No. 279, on file in the office of the County Recorder of San Diego County, California.

Said De Foe Street being formerly known as, and designated upon said map of Ocean Beach No. 279, as 4th Street.

Said Bacon Street being formerly known as, and designated upon said map of Ocean Beach No. 279 as, 2nd Street.

The said Common Council found, upon estimates of the City Engineer of said city, that the cost of said proposed work or improvement will be greater than fifty cents per front foot along each line of the said Santa Cruz Avenue, so proposed to be improved, including the cost of intersection work assessable upon said frontage; and said Common Council determined that serial bonds bearing interest at the rate of seven per cent. per annum shall be issued to represent the cost of said work or improvement. Said serial bonds shall

extend over a period ending ten years from their date, and an even annual proportion of the principal sum thereof shall be payable by coupon, on the second day of January, every year after their date, until the whole is paid, and the interest shall be payable semi-annually, by coupon, on the second days of January and July, respectively, of each year, at the rate of seven per cent. per annum on all sums unpaid, until the whole of said principal and interest are paid. Said bonds shall be issued in accordance with the provisions of an Act of the Legislature of the State of California, entitled, "An Act to Provide a System of Street Improvement Bonds to Represent Certain Assessments for the Cost of Street Work and Improvement Within Municipalities, and also for the Payment of Such Bonds," approved February 27th, 1893, and of all acts supplementary thereto, or amendatory thereof.

The Evening Tribune, a daily newspaper published and circulated and of general circulation in said City of San Diego, is hereby designated as the newspaper in which this Resolution Ordering Work, and the notice of said work inviting sealed proposals for doing same, shall be published, in the manner and form, and by the persons required by law.

The Clerk of the said City of San Diego is hereby directed to post conspicuously for five days, on or near the chamber door of the said Common Council, in the manner and form required by law, a notice with specifications inviting sealed proposals or bids for doing said work; and said Clerk is hereby directed to publish, for two days in said newspaper in the manner and form required by law, a notice of said work, inviting sealed proposals or bids for doing said work, and referring to the specifications posted or on file. Said notice shall require either a certified check or bond, as prescribed by law, for an amount not less than ten per cent. of the aggregate of the proposal.

Said Clerk of the said city of San Diego is also directed to publish for two days in said newspaper, in the manner required by law, this resolution ordering work.

Passed and adopted by the Common Council of the said City of California, this 31st day of July, 1911, by the following vote, to-wit:

AYES---COUNCILMAN Adams, Dodson, Fay and Sehon

NOES---NONE

ABSENT-COUNCILMAN Woods.

John L. Sehon,

President Pro Tempore of the Common Council  
Of the City of San Diego, California.

I hereby certify that the above and foregoing Resolution Ordering Work was passed by the Common Council of the said City of San Diego, at the time and by the vote, above stated.

Allen H. Wright,

City Clerk of the City of San Diego, California, and Ex-officio  
Clerk of the Common Council of the said City of San Diego.

(SEAL)

By W. E. Bartlett, Deputy.

I hereby certify that the above and foregoing is a full, true and correct copy of Resolution No. 8939 of the resolutions of the City of San Diego, California, as adopted by the Common Council of said City on the 31st day of July, 1911.

Allen H. Wright,

City Clerk of the City of San Diego, California.  
By Walter A. Muller Deputy.

RESOLUTION NO. 8940.

ORDERING THE WORK OF GRADING, AND PAVING WITH DECOMPOSED GRANITE, SANTA MONICA AVENUE, IN OCEAN BEACH, FROM THE NORTHWESTERLY LINE OF DE FOE STREET TO A POINT 128 FEET NORTHWESTERLY FROM THE NORTHWESTERLY LINE OF ABBOTT STREET, AND CONSTRUCTING CONCRETE CURBING THEREIN.

RESOLVED By the Common Council of the City of San Diego, California, that the public interest and convenience of said city requires that the street work hereinafter described be done, and therefore the said Common Council hereby orders the following street work to be done, to-wit:

The grading, and paving with decomposed granite, to the official grade thereof, of the roadway of Santa Monica Avenue, in Ocean Beach, in said City of San Diego, from curb line to curb line, from the northwesterly line of De Foe Street to a point 128 feet northwesterly from the northwesterly line of Abbott Street, (excepting the intersections of said Santa Monica Avenue with all cross streets, between said points), according to the specifications therefor contained in Ordinance No. 4400 of the ordinances of said city, and according to, and as shown upon, the plans, drawings and typical cross-sections contained in Document No. 41581, on file in the office of the Clerk of said city.

And as a part of said work, the grading to the official grade thereof, of said Santa Monica Avenue, on both sides thereof, between the curb line of said street and the property line, from the northwesterly line of De Foe Street to a point 128 feet northwesterly from the northwesterly line of Abbott Street, (excepting the intersections of said Santa Monica Avenue with all cross streets, between said points), according to the specifications therefor contained in Ordinance No. 3510 of the ordinances of said city, and according to, and as shown upon, said plans, drawings and typical cross-sections contained in said Document No. 41581.

And as a part of said work, the construction of cement concrete curbing, on both sides of the said Santa Monica Avenue, from the northwesterly line of De Foe Street to a point 128 feet northwesterly from the northwesterly line of Abbott Street, (excepting the intersections of said Santa Monica Avenue with cross streets, between said points), according to the specifications therefor contained in said Document No. 41581, and as shown upon the said plans, drawings and typical cross-sections.

All of said plans, drawings and typical cross-sections and specifications contained in said Document No. 41581, and said specifications contained in said Ordinance No. 4400 and No. 3510, are, by reference thereto, incorporated herein and made a part hereof.

Said Ocean Beach being according to Map No. 279, on file in the office of the County Recorder of San Diego County, California.

Said De Foe Street being formerly known as, and designated upon said map of Ocean Beach No. 279 as, 4th Street.

Said Abbott Street being formerly known as, and designated upon said map of Ocean Beach No. 279 as, 1st Street.

The said Common Council found, upon estimates of the City Engineer of said city, that the cost of said proposed work or improvement will be greater than fifty cents per front foot along each line of the said Santa Monica Avenue, so proposed to be improved, including the cost of intersection work assessable upon said frontage; and said Common Council determined that serial bonds bearing interest at the rate of seven per cent. per annum shall be issued to represent the cost of said work or improvement. Said serial bonds shall extend over a period ending ten years from their date, and an even annual pro-

portion of the principal sum thereof shall be payable by coupon, on the second day of January, every year after their date, until the whole is paid, and the interest shall be payable semi-annually, by coupon, on the second days of January and July, respectively, of each year, at the rate of seven per cent. per annum on all sums unpaid, until the whole of said principal and interest are paid. Said bonds shall be issued in accordance with the provisions of an Act of the Legislature of the State of California, entitled, "An Act to Provide a System of Street Improvement Bonds to Represent Certain Assessments for the Cost of Street Work and Improvement Within Municipalities, and also for the Payment of Such Bonds," approved February 27th, 1893, and all of acts supplementary thereto, or amendatory thereof.

The Evening Tribune, a daily newspaper published and circulated and of general circulation in said City of San Diego, is hereby designated as the newspaper in which this Resolution Ordering Work, and the notice of said work inviting sealed proposals for doing the same, shall be published, in the manner and form, and by the persons required by law.

The Clerk of the said City of San Diego is hereby directed to post conspicuously for five days, on or near the chamber door of the said Common Council, in the manner and form required by law, a notice with specifications inviting sealed proposals or bids for doing said work; and said Clerk is hereby directed to publish, for two days in said newspaper in the manner and form required by law, a notice of said work, inviting sealed proposals or bids for doing the said work, and referring to the specifications posted or on file. Said notice shall require either a certified check or bond, as prescribed by law, for an amount not less than ten per cent. of the aggregate of the proposal.

Said Clerk of the said City of San Diego is also directed to publish for two days in said newspaper, in the manner required by law, this resolution ordering work.

Passed and adopted by the Common Council of the said City of San Diego, California, this 31st day of July, 1911, by the following vote, to-wit:

AYES---COUNCILMEN Adams, Dodson, Fay and Sehon

NOES---NONE

ABSENT-COUNCILMAN Woods.

John L. Sehon,

President Pro Tempore of the Common Council  
of the City of San Diego, California.

I hereby certify that the above and foregoing Resolution Ordering Work was passed by the Common Council of the said City of San Diego, at the time and by the vote, above stated.

Allen H. Wright,

City Clerk of the City of San Diego, California, and Ex-officio  
Clerk of the Common Council of the said City of San Diego.

(SEAL)

By W. E. Bartlett, Deputy.

I hereby certify that the above and foregoing is a full, true and correct copy of Resolution No. 8940 of the resolutions of the City of San Diego, California, as adopted by the Common Council of said City on the 31st day of July, 1911.

Allen H. Wright,

City Clerk of the City of San Diego, California.

By Walter H. Muller Deputy.



## R E S O L U T I O N   N O .   8 9 4 1 .

ORDERING THE WORK OF GRADING, AND PAVING WITH DECOMPOSED  
GRANITE, DE FOE STREET, IN OCEAN BEACH, FROM THE SOUTH-  
WESTERLY LINE OF BRIGHTON AVENUE TO THE NORTHEASTERLY LINE  
OF POINT LOMA AVENUE, AND CONSTRUCTING CONCRETE CURBING  
THEREIN.

RESOLVED By the Common Council of the City of San Diego, California, that the public interest and convenience of said city requires that the street work hereinafter described be done, and therefore the said Common Council hereby orders the following work to be done, to-wit:

The grading, and paving with decomposed granite, to the official grade thereof, of the roadway of De Foes Street, in Ocean Beach, in said City of San Diego, from curb line to curb line, from the southwesterly line of Brighton Avenue to the northeasterly line of Point Loma Avenue, and also that portion of the roadway of said De Foe Street leading into the alleys in blocks twenty-nine (29), thirty (30), thirty-one (31), thirty-two (32), thirty-three (33), thirty-four (34), thirty-five (35), thirty-six (36), thirty-seven (37), thirty-eight (38), thirty-nine (39), forty (40), forty-one (41), forty-two (42), forty-three (43), forty-four (44), forty-five (45), forty-six (46), forty-seven (47), forty-eight (48), forty-nine (49), fifty (50), fifty-one (51), fifty-two (52), fifty-three (53), fifty-four (54), fifty-five (55), and fifty-six (56), of said Ocean Beach, including the roadway of all intersections of said De Foe Street with cross streets, between said points, according to the specifications therefor contained in Ordinance No. 4400 of the ordinances of said city, and according to, and as shown upon, the plans, drawings and typical cross-sections contained in Document No. 41582, on file in the office of the Clerk of said city.

And as a part of said work, the grading to the official grade thereof, of said De Foe Street, on both sides thereof, between the curb line of said street and the property line, from the southwesterly line of Brighton Avenue to the northeasterly line of Point Loma Avenue, including the returns in all intersections of said De Foe Street with cross streets, between said points, according to the specifications therefor contained in Ordinance No. 3510 of the ordinances of said city, and according to, and as shown upon, said plans, drawings and typical cross-sections contained in said Document No. 41582.

And as a part of said work, the construction of cement concrete curbing, on both sides of the said De Foe Street, from the southwesterly line of Brighton Avenue to the northeasterly line of Point Loma Avenue, including the returns in all intersections of said De Foe Street with cross streets, between said points, according to the specifications therefor contained in said Document No. 41582, and as shown upon the said plans, drawings and typical cross-sections.

All of said plans, drawings and typical cross-sections and specifications contained in said Document No. 41582, and said specifications contained in said Ordinances No. 4400 and No. 3510, are, by reference thereto, incorporated herein and made a part hereof.

Said Ocean Beach being according to Map No. 279, on file in the office of the County Recorder of San Diego County, California.

Said De Foe Street being formerly known as, and designated upon said Map of Ocean Beach No. 279 as, 4th Street.

The said Common Council found, upon estimates of the City Engineer of said city, that the cost of said proposed work or improvement will be greater than fifty cents per front foot along each line of the said De Foe Street, so proposed to be improved, including the cost of intersection work assessable upon said frontage; and said Common

Council determined that serial bonds bearing interest at the rate of seven per cent. per annum shall be issued to represent the cost of said work or improvement. Said serial bonds shall extend over a period ending ten years from their date, and an even annual proportion of the principal sum thereof shall be payable by coupon, on the second day of January, every year after their date, until the whole is paid, and the interest shall be payable semi-annually, by coupon, on the second days of January and July, respectively, of each year, at the rate of seven per cent. per annum on all sums unpaid, until the whole of said principal and interest are paid. Said bonds shall be issued in accordance with the provisions of an Act of the Legislature of the State of California, entitled, "An Act to Provide a System of Street Improvement Bonds to Represent Certain Assessments for the Cost of Street Work and Improvement Within Municipalities, and also for the Payment of Such Bonds," approved February 27th, 1893, and of all acts supplementary thereto, or amendatory thereof.

The Evening Tribune, a daily newspaper published and circulated and of general circulation in said City of San Diego, is hereby designated as the newspaper in which this Resolution Ordering Work, and the notice of said work inviting sealed proposals for doing the same, shall be published, in the manner and form, and by the persons required by law.

The Clerk of the said City of San Diego is hereby directed to post conspicuously for five days, on or near the chamber door of the said Common Council, in the manner and form required by law, a notice with specifications inviting sealed proposals or bids for doing said work; and said Clerk is hereby directed to publish, for two days in said newspaper in the manner and form required by law, a notice of said work, inviting sealed proposals or bids for doing the said work, and referring to the specifications posted or on file. Said notice shall require either a certified check or bond, as prescribed by law, for an amount not less than ten per cent. of the aggregate of the proposal.

Said Clerk of the said City of San Diego is also directed to publish for two days in said newspaper, in the manner required by law, this resolution ordering work.

Passed and adopted by the Common Council of the said City of San Diego, California, this 31st day of July, 1911, by the following vote, to-wit:

AYES---COUNCILMEN Adams, Dodson, Fay and Sehon

NOES---NONE

ABSENT-COUNCILMAN Woods.

John L. Sehon,

President Pro Tempore of the Common Council  
of the City of San Diego, California.

I hereby certify that the above and foregoing Resolution Ordering Work was passed by the Common Council of the said City of San Diego, at the time and by the vote, above stated.

Allen H. Wright,

City Clerk of the City of San Diego, California, and Ex-officio  
Clerk of the Common Council of the said City of San Diego.

(SEAL)

By W. E. Bartlett, Deputy.

I hereby certify that the above and foregoing is a full, true and correct copy of Resolution No. 8941 of the resolutions of the City of San Diego, California, as adopted by the Common Council of said City on the 31st day of July, 1911.

Allen H. Wright,

City Clerk of the City of San Diego, California.

By Walter A. Muller Deputy.

## R E S O L U T I O N   N O .   8 9 4 2 .

ORDERING THE WORK OF GRADING, AND PAVING WITH DECOMPOSED GRANITE, CABLE STREET, IN OCEAN BEACH, FROM THE SOUTHWESTERLY LINE OF BRIGHTON AVENUE TO THE NORTHEASTERLY LINE OF ORCHARD STREET, AND CONSTRUCTING CONCRETE CURBING THEREIN.

RESOLVED By the Common Council of the City of San Diego, California, that the public interest and convenience of said city require that the street work hereinafter described be done, and therefore the said Common Council hereby orders the following street work to be done, to-wit:

The grading, and paving with decomposed granite, to the official grade thereof, of the roadway of Cable Street, in Ocean Beach, in said City of San Diego, from curb line to curb line, from the southwesterly line of Brighton Avenue to the northeasterly line of Orchard Street, and also that portion of the roadway of said Cable Street leading into the alleys in blocks forty-six (46), forty-seven (47), forty-eight (48), forty-nine (49), fifty (50), fifty-one (51), fifty-two (52), fifty-three (53), fifty-four (54), fifty-five (55), fifty-six (56), fifty-seven (57), fifty-eight (58), fifty-nine (59), sixty (60), sixty-one (61), sixty-two (62), sixty-three (63), sixty-four (64), sixty-five (65), sixty-six (66) and sixty-seven (67), of said Ocean Beach, including the roadway of all intersections of said Cable Street with cross streets, between said points, according to the specifications therefor contained in Ordinance No. 4400 of the ordinances of said city, and according to, and as shown upon, the plans, drawings and typical cross-sections contained in Document No. 41585, on file in the office of the Clerk of said city.

And as a part of said work, the grading to the official grade thereof, of said Cable Street, on both sides thereof, between the curb line of said street and the property line, from the southwesterly line of Brighton Avenue to the northeasterly line of Orchard Street, including the returns in all intersections of said Cable Street with cross streets, between said points, according to the specifications therefor contained in Ordinance No. 3510 of the ordinances of said city, and according to, and as shown upon, said plans, drawings and typical cross-sections contained in said Document No. 41585.

And as a part of said work, the construction of cement concrete curbing, on both sides of the said Cable Street, from the southwesterly line of Brighton Avenue to the northeasterly line of Orchard Street, including the returns in all intersections of said Cable Street with cross streets, between said points, according to the specifications therefor contained in said Document No. 41585, and as shown upon the said plans, drawings and typical cross-sections.

All of said plans, drawings and typical cross-sections and specifications contained in said Document No. 41585, and said specifications contained in said Ordinances No. 4400 and No. 3510, are, by reference thereto, incorporated herein and made a part hereof.

Said Ocean Beach being according to Map No. 279, on file in the office of the County Recorder of San Diego County, California.

Said Cable Street being formerly known as, and designated upon said map of Ocean Beach No. 279 as, 3rd Street.

Said Orchard Street being formerly known as, and designated upon said map of Ocean Beach No. 279 as, La Jolla Avenue.

The said Common Council found, upon estimates of the City Engineer of said city, that the cost of said proposed work or improvement will be greater than fifty cents per front foot along each line of the said Cable Street, so proposed to be improved, including the cost of intersection work assessable upon said frontage; and said Common

determined that serial bonds bearing interest at the rate of seven per cent. per annum shall be issued to represent the cost of said work or improvement. Said serial bonds shall extend over a period ending ten years from their date, and an even annual proportion of the principal sum thereof shall be payable by coupon, on the second day of January, every year after their date, until the whole is paid, and the interest shall be payable semi-annually, by coupon, on the second days of January and July, respectively, of each year, at the rate of seven per cent. per annum on all sums unpaid, until the whole of said principal and interest are paid. Said bonds shall be issued in accordance with the provisions of an Act of the Legislature of the State of California, entitled, "An Act to Provide a System of Street Improvement Bonds to Represent Certain Assessments for the Cost of Street Work and Improvement Within Municipalities, and also for the Payment of Such Bonds," approved February 27th, 1893, and of all acts supplementary thereto, or amendatory thereof.

The Evening Tribune, a daily newspaper published and circulated and of general circulation in said City of San Diego, is hereby designated as the newspaper in which this Resolution Ordering Work, and the notice of said work inviting sealed proposals for doing the same, shall be published, in the manner and form, and by the persons required by law.

The Clerk of the said City of San Diego is hereby directed to post conspicuously for five days, on or near the chamber door of the said Common Council, in the manner and form required by law, a notice with specifications inviting sealed proposals or bids for doing said work; and said Clerk is hereby directed to publish, for two days in said newspaper in the manner and form required by law, a notice of said work, inviting sealed proposals or bids for doing the said work, and referring to the specifications posted or on file. Said notice shall require either a certified check or bond, as prescribed by law, for an amount not less than ten per cent. of the aggregate of the proposal.

Said Clerk of the said City of San Diego is also directed to publish for two days in said newspaper, in the manner required by law, this resolution ordering work.

Passed and adopted by the Common Council of the said City of San Diego, California, this 31st day of July, 1911, by the following vote, to-wit:

AYES---COUNCILMEN Adams, Dodson, Fay and Sehon

NOES---NONE

ABSENT-COUNCILMAN Woods.

John L. Sehon,

President Pro Tempore of the Common Council  
of the City of San Diego, California.

I hereby certify that the above and foregoing Resolution Ordering Work was passed by the Common Council of the said City of San Diego, at the time and by the vote above stated.

Allen H. Wright,

City Clerk of the City of San Diego, California, and Ex-officio  
Clerk of the Common Council of the said City of San Diego.

(SEAL)

By W. E. Bartlett, Deputy.

I hereby certify that the above and foregoing is a full, true and correct copy of Resolution No. 8942 of the resolutions of the City of San Diego, California, as adopted by the Common Council of said City on the 31st day of July, 1911.

Allen H. Wright,

City Clerk of the City of San Diego, California.

By Walter H. Muller Deputy.

## R E S O L U T I O N   N O .   8 9 4 3 .

ORDERING THE WORK OF GRADING, AND PAVING WITH DECOMPOSED GRANITE, CAPE MAY AVENUE, IN OCEAN BEACH, FROM THE NORTH-WESTERLY LINE OF DE FOE STREET TO A POINT 570 FEET NORTH-WESTERLY FROM THE NORTHWESTERLY LINE OF ABBOTT STREET, AND CONSTRUCTING CONCRETE CURBING THEREIN.

RESOLVED By the Common Council of the City of San Diego, California, that the public interest and convenience of said city requires that the street work hereinafter described be done, and therefore the said Common Council hereby orders the following street work to be done, to-wit:

The grading, and paving with decomposed granite, to the official grade thereof, of the roadway of Cape May Avenue, in Ocean beach, in said City of San Diego, from curb line to curb line, from the northwesterly line of De Foe Street to a point 570 feet northwesterly from the northwesterly line of Abbott Street, and also that portion of the roadway of said Cape May Avenue leading into the alley in block seventy-eight (78), of said Ocean Beach, (excepting the intersection of said Cape May Avenue with all cross streets, between said points), according to the specifications therefor contained in Ordinance No. 4400 of the ordinances of said city, and according to, and as shown upon, the plans, drawings and typical cross-sections contained in Document No. 41580, on file in the office of the Clerk of said city.

And as a part of said work, the grading to the official grade thereof, of said Cape May Avenue, on both sides thereof, between the curb line of said street and the property line, from the northwesterly line of De Foe Street to a point 570 feet northwesterly from the northwesterly line of Abbott Street, (excepting the intersections of said Cape May Avenue with all cross streets, between said points), according to the specifications therefor contained in Ordinance No. 3510 of the ordinances of said city, and according to, and as shown upon, said plans, drawings and typical cross-sections contained in said Document No. 41580.

And as a part of said work, the construction of cement concrete curbing, on both sides of the said Cape May Avenue, between the northwesterly line of De Foe Street and a point 570 feet northwesterly from the northwesterly line of Abbott Street, (excepting the intersections of said Cape May Avenue with all cross streets, between said points), according to the specifications therefor contained in said Document No. 41580, and as shown upon the said plans, drawings and typical cross-sections.

All of said plans, drawings and typical cross-sections and specifications contained in said Document No. 41580, and said specifications contained in said Ordinances No. 4400 and No. 3510, are, by reference thereto, incorporated herein and made a part hereof.

Said Ocean Beach being according to Map No. 279, on file in the office of the County Recorder of San Diego County, California.

Said De Foe Street being formerly known as, and designated upon said map of Ocean Beach No. 279 as, 4th Street.

Said Abbott Street being formerly known as, and designated upon said map of Ocean Beach No. 279 as, 1st Street.

The said Common Council found, upon estimates of the City Engineer of said city, that the cost of said proposed work or improvement will be greater than fifty cents per front foot along each line of the said Cape May Avenue, so proposed to be improved, including the cost of intersection work assessable upon said frontage; and said Common Council determined that said serial bonds bearing interest at the rate of seven per cent. per annum shall be issued to represent the cost of said work or improvement. Said serial bonds

shall extend over a period ending ten years from their date, and an even annual proportion of the principal sum thereof shall be payable by coupon, on the second day of January, every year after their date, until the whole is paid, and the interest shall be payable semi-annually, by coupon, on the second days of January and July, respectively, of each year, at the rate of seven per cent. per annum on all sums unpaid, until the whole of said principal and interest are paid. Said bonds shall be issued in accordance with the provisions of an Act of the Legislature of the State of California, entitled, "An Act to Provide a System of Street Improvement Bonds to Represent Certain Assessments for the Cost of Street Work and Improvement Within Municipalities, and also for the Payment of Such Bonds," approved February 27th, 1893, and of all acts supplementary thereto, or amendatory thereof.

The Evening Tribune, a daily newspaper published and circulated and of general circulation in said City of San Diego, is hereby designated as the newspaper in which this Resolution Ordering Work, and the notice of said work inviting sealed proposals for doing the same, shall be published, in the manner and form, and by the persons required by law.

The Clerk of the said City of San Diego is hereby directed to post conspicuously for five days, on or near the chamber door of the said Common Council, in the manner and form required by law, a notice with specifications inviting sealed proposals or bids for doing said work; and said Clerk is hereby directed to publish, for two days in said newspaper in the manner and form required by law, a notice of said work, inviting sealed proposals or bids for doing the said work, and referring to the specifications posted or on file. Said notice shall require either a certified check or bond, as prescribed by law, for an amount not less than ten per cent. of the aggregate of the proposal.

Said Clerk of the said City of San Diego is also directed to publish for two days in said newspaper, in the manner required by law, this resolution ordering work.

Passed and adopted by the Common Council of the said City of San Diego, California, this 31st day of July, 1911, by the following vote, to-wit:

AYES---COUNCILMEN Adams, Dodson, Fay and Sehon

NOES---NONE

ABESENT-COUNCILMAN Woods.

John L. Sehon,

President Pro Tempore of the Common Council  
of the City of San Diego, California.

I hereby certify that the above and foregoing Resolution Ordering Work was passed by the Common Council of the said City of San Diego, at the time and by the vote, above stated.

Allen H. Wright,

City Clerk of the City of San Diego, California, and Ex-officio  
Clerk of the Common Council of the said City of San Diego.

(SEAL)

By W. E. Bartlett, Deputy.

I hereby certify that the above and foregoing is a full, true and correct copy of Resolution No. 8943 of the resolutions of the City of San Diego, California, as adopted by the Common Council of said City on the 31st day of July, 1911.

Allen H. Wright,

City Clerk of the City of San Diego, California.

By Walter H. Miller Deputy.



## R E S O L U T I O N    N O .    8 9 4 4 .

ORDERING THE WORK OF CLOSING A PORTION OF STATE STREET, IN LA JOLLA PARK.

RESOLVED By the Common Council of the City of San Diego, California, that the public interest and convenience of said City require the work hereinafter described to be done, and the time prescribed during which objections to said work and improvement might be made having expired, and no objection thereto having been made, and said Common Council hereby finding that no assessment is necessary therefor, now, therefore, the said Common Council hereby orders the following work to be done in said city, to-wit:

The closing up of that portion of State Street, in front of lot thirty-three (33), in block forty-five (45), of La Jolla Park, in said City of San Diego, more particularly described as follows:

Beginning at a point on the northeasterly line of lot No. thirty-three (33), of block No. forty-five (45), of La Jolla Park, said point being distant thirty (30) feet northwesterly from the most easterly corner of said lot thirty-three (33); thence northwesterly a distance of 58.31 feet to a point distant thirty (30) feet northeastwardly from the northeasterly line of said lot thirty-three (33) and said point being also distant eighty (80) feet northwestwardly and at right angles from the southeasterly line of said lot thirty-three (33) produced northeasterly; thence westwardly to the most northwesterly corner of said lot thirty-three (33); thence eastwardly and southwestwardly along the northerly and northeasterly line of said lot thirty-three (33) to the point of beginning.

And said portion of said State Street, in said La Jolla Park, is hereby closed.

Passed and adopted by the said Common Council of the said City of San Diego, California, this 31st day of July, 1911, by the following vote, to-wit:

AYES---COUNCILMEN Adams, Dodson, Fay and Sehon

NAYS---NONE

ABSENT-COUNCILMAN Woods.

John L. Sehon,

President Pro Tempore of the Common Council  
of the City of San Diego, California.

I hereby certify that the above and foregoing Resolution was passed by the Common Council of the said City of San Diego, at the time and by the vote, above stated.

Allen H. Wright,

City Clerk of the City of San Diego, California, and Ex-officio  
Clerk of the Common Council of the City of San Diego.

(SEAL)

By W. E. Bartlett, Deputy.

I hereby certify that the above and foregoing is a full, true and correct copy of Resolution No. 8944 of the resolutions of the City of San Diego, California, as adopted by the Common Council of said City on the 31st day of July, 1911.

Allen H. Wright,

City Clerk of the City of San Diego, California.

By Walter A. Muller Deputy.

## R E S O L U T I O N    N O .    8 9 4 5 .

ORDERING THE WORK OF CLOSING COWRIE AVENUE, IN LA JOLLA PARK.

RESOLVED By the Common Council of the City of San Diego, California, that the public interest and convenience of said city require the work hereinafter described to be done, and the time prescribed during which objections to said work and improvement might be made having expired, and no objection thereto having been made, and said Common Council hereby finding that no assessment is necessary therefor, now, therefore, the said Common Council

hereby orders the following work to be done in said city, to-wit:

The closing up of that portion of Cowrie Avenue, in front of lot thirty-three (33) in block forty-five (45), of La Jolla Park, in said City of San Diego, more particularly described as follows:

Beginning at a point on the northeasterly line of lot No. thirty-three (33) of block No. forty-five (45) of La Jolla Park, said point being distant thirty (30) feet northwesterly from the most easterly corner of said lot thirty-three (33); thence northwesterly a distance of 58.31 feet to a point distant thirty (30) feet northeastwardly from the northeasterly line of said lot thirty-three (33) and said point being also distant eighty (80) feet northwestwardly and at right angles from the southeasterly line of said lot thirty-three (33) produced northeasterly; thence westwardly to the most northwesterly corner of said lot thirty-three (33); thence eastwardly and southwestwardly along the northerly and northeasterly lines of said lot thirty-three (33) to the point of beginning.

And said portion of said Cowrie Avenue, in said La Jolla Park, is hereby closed.

Passed and adopted by the said Common Council of the said City of San Diego, California, this 31st day of July, 1911, by the following vote, to-wit:

AYES---COUNCILMEN Adams, Dodson, Fay and Sehon

NOES---NONE

ABSENT-COUNCILMAN Woods.

John L. Sehon,

President Pro Tempore of the Common Council  
of the City of San Diego, California.

I hereby certify that the above and foregoing Resolution was passed by the Common Council of the said City of San Diego, at the time and by the vote, above stated.

Allen H. Wright,

City Clerk of the City of San Diego, California, and Ex-officio  
Clerk of the Common Council of the City of San Diego.

(SEAL)

By W. E. Bartlett, Deputy.

I hereby certify that the above and foregoing is a full, true and correct copy of Resolution No. 8945 of the resolutions of the City of San Diego, California, as adopted by the Common Council of said City on the 31st day of July, 1911.

Allen H. Wright,

City Clerk of the City of San Diego, California.

By Walter H. Muller Deputy.

#### RESOLUTION NO. 8946.

BE IT RESOLVED By the Common Council of the City of San Diego, as follows:

That Detective E. F. Forbes be and he is hereby promoted to Sergeant, in the Police Department, to fill an original vacancy.

John L. Sehon.

#### RESOLUTION NO. 8947.

BE IT RESOLVED By the Common Council of the City of San Diego, as follows:

That the Electrical Inspector be and he is hereby authorized and directed to inspect all electric light towers and report to this council in writing on their condition as to safety, etc.

#### RESOLUTION NO. 8948.

BE IT RESOLVED By the Common Council of the City of San Diego, as follows:

That the Building and Electrical Inspectors be and they are hereby authorized to return the fees collected from applicants for permits issued specially for the ground-breaking celebration.

RESOLUTION NO. 8949.

BE IT RESOLVED By the Common Council of the City of San Diego, as follows:

That an extension of 60 days be and it is hereby granted for the paving of 12th street, from M street to the City Park, and the Street Superintendent is hereby authorized to endorse said extension on the contract with the Barber Asphalt Paving Co.

RESOLUTION NO. 8950.

BE IT RESOLVED By the Common Council of the City of San Diego, as follows:

That permission be and it is hereby granted to R. C. Yeargin to construct a driveway across the sidewalk in front of Lot 17, Block 278, Lincoln Park, said work to be satisfactory to the Street Superintendent.

RESOLUTION NO. 8951.

BE IT RESOLVED By the Common Council of the City of San Diego, as follows:

That permission be and it is hereby granted to C. W. Ernsting to install a storage tank of 500 gallons capacity at 915-917 5th street.

RESOLUTION NO. 8952.

BE IT RESOLVED By the Common Council of the City of San Diego, as follows:

That the Superintendent of the Department of Sewers be and he is hereby authorized to extend the sewer between Lincoln and Hayes avenues, west of Vermont street, University Heights, for a distance of 173 feet.

RESOLUTION NO. 8953.

BE IT RESOLVED By the Common Council of the City of San Diego, as follows:

That the city engineer be and he is hereby directed to submit elevations to establish the grade of 27th street, from the north line of B street to the south line of the 1400-acre public park.

RESOLUTION NO. 8954.

BE IT RESOLVED By the Common Council of the City of San Diego, as follows:

That the Superintendent of the Water Department be and he is hereby authorized to extend the 2-inch main from alley between T and Florence streets, southerly 150 feet, thence easterly on Florence street about 600 feet.

RESOLUTION NO. 8955.

BE IT RESOLVED By the Common Council of the City of San Diego, as follows:

That the City Attorney be and he is hereby requested to prepare the necessary papers for granting permission to G. E. Gabrielson to construct a spur track on National avenue at 14th street, as petitioned for by him, said permit to be subject to the city taking over the track at any time upon the paying of a sum to be fixed by appraisers, one to be named by the Council, one by said Gabrielson, those two to name the third; also subject to revocation or amendment at any time by the Council.

I hereby certify that the above and foregoing are full, true and correct copies of Resolutions 8946, 8947, 8948, 8949, 8950, 8951, 8952, 8953, 8954 and 8955 of the resolutions of the City of San Diego, California, as adopted by the Common Council of said City on the 2nd day of August, 1911.

Allen H. Wright,  
City Clerk of the City of San Diego, California.  
By Walter A. Muller Deputy.

R E S O L U T I O N    N O .    8 9 5 6 .

APPROVING, RATIFYING AND CONFIRMING THE SALE AND DELIVERY  
OF \$340,000.00 WATER ADDITION FUND BONDS, \$92,500.00 NORTH  
PARK SEWER FUND BONDS, \$26,000.00 SWITZER CANYON SEWER FUND  
BONDS, AND \$74,500.00 WEST SIDE SEWER FUND BONDS TO

J. H. ADAMS AND COMPANY.

RESOLVED By the Common Council of the City of San Diego, as follows:

The sale of three hundred forty thousand dollars (\$340,000.00) of Water Addition Fund Bonds, nine (9) of said bonds maturing annually until three hundred thirty-three (333) shall have been paid, and the remaining seven (7) of said bonds becoming due the succeeding year; also

The sale of ninety-two thousand five hundred dollars (\$92,500.00) of North Park Sewer Fund Bonds, thirty-seven (37) of which bonds are of the denomination of five hundred dollars (\$500.00), and seventy-four (74) are of the denomination of one thousand dollars (\$1,000.00); also

The sale of twenty-six thousand dollars (\$26,000.00) of Switzer Canyon Sewer Fund Bonds, one (1) of said bonds maturing annually for forty (40) years; also

The sale of seventy-four thousand five hundred dollars (\$74,500.00) of West Side Sewer Fund Bonds, seventy-four (74) of which bonds are of the denomination of one thousand dollars (\$1,000.00) and one (1) is of the denomination of five hundred dollars (\$500.00), two (2) of said bonds maturing annually for thirty-seven (37) years and one (1) the succeeding year;

Heretofore sold under ordinances and resolutions of the Common Council, and awarded by the Common Council of San Diego to J. H. Adams and Company for par and accrued interest and premium of two thousand six hundred and twenty-five dollars (\$2,625.00), which purchase price has been fully paid by said purchaser into the Treasury of this city, and said bonds delivered to said purchaser, be, and the same is hereby, approved, ratified and confirmed, and all the acts of the City Clerk in advertising said bonds and negotiating for the sale thereof, are also hereby approved, ratified and confirmed.

Passed and adopted by the said Common Council of the said City of San Diego, California, this 2nd day of August, 1911, by the following vote, to-wit:

AYES---COUNCILMEN Adams, Dodson and Sehon

NOES---NONE

ABSENT-COUNCILMAN Fay and Woods.

A. E. Dodson,  
President Pro Tempore of the Common Council  
of the City of San Diego, California.

I hereby certify that the above and foregoing Resolution was passed by the Common Council of the said City of San Diego, at the time and by the vote, above stated.

Allen H. Wright,  
City Clerk of the City of San Diego, California, and Ex-officio  
Clerk of the Common Council of the City of San Diego.  
(SEAL) By W. E. Bartlett, Deputy.

I hereby certify that the above and foregoing is a full, true and correct copy of Resolution No. 8956 of the resolutions of the City of San Diego, California, as adopted by the Common Council of said City on the 2nd day of August, 1911.

Allen H. Wright,

City Clerk of the City of San Diego, California.

By Walter A. Muller Deputy.

R E S O L U T I O N    N O .    8 9 5 7 .

BE IT RESOLVED By the Common Council of the City of San Diego, as follows:

The City Engineer is hereby directed to furnish the Common Council with a diagram of the property affected and benefited by the work and improvement described in Resolution of Intention No. 8116, entitled, "Resolution No. 8116 of Intention to Grade Hawk Street, from the north line of Hunter Street to the north line of Barr Avenue", and to be assessed to pay the expenses thereof.

R E S O L U T I O N    N O .    8 9 5 8 .

APPROVING DIAGRAM OF ASSESSMENT DISTRICT.

BE IT RESOLVED By the Common Council of the City of San Diego, as follows:

That the diagram of the property affected or benefited by the proposed work or improvement to be done on Washington Street, between the west line of Hawk Street and the west line of Arnold & Choate's Addition, as described in Resolution of Intention No. 7897, and to be assessed to pay the expenses thereof; which said diagram has been made by the City Engineer of the City of San Diego, California, pursuant to direction from this Common Council, and which said diagram is dated August 3rd, 1911, be, and the same hereby is, approved.

And the Clerk of said city is hereby directed at the time of this approval, to certify the fact and date thereof, and to immediately deliver said diagram so certified to the Superintendent of Streets of said city.

R E S O L U T I O N    N O .    8 9 5 9 .

BE IT RESOLVED By the Common Council of the City of San Diego, as follows:

The City Engineer is hereby directed to furnish this Common Council with a description of the exterior boundaries of the district of lands to be affected and benefited by, and to be assessed to pay the damages, costs and expenses of the closing of Kalmia Street, in said City of San Diego, from the westerly line of Arctic Street to the easterly line of California Street.

R E S O L U T I O N    N O .    8 9 6 0 .

BE IT RESOLVED By the Common Council of the City of San Diego, as follows:

The City Engineer is hereby directed to furnish this Common Council with a description of the exterior boundaries of the district of lands in said city to be affected and benefited by, and to be assessed to pay the costs, damages and expenses of the grading of Ash Street from the east line of 29th Street to the west line of 30th Street, and of Dale Street, in said city, from the south line of Beech Street to the south line of lot six (6) in block thrity-one (31), of South Park Addition, extended west across said Dale Street.

R E S O L U T I O N    N O .    8 9 6 1 .

APPROVING DIAGRAM OF ASSESSMENT DISTRICT.

BE IT RESOLVED By the Common Council of the City of San Diego, as follows:

That the diagram of the property affected or benefited by the proposed work or

improvement to be done on Front Street, between the south line of B Street and the north line of H Street, in said City of San Diego, as described in Resolution No. 8017, and to be assessed to pay the expenses thereof, which said diagram has been made by the City Engineer of the City of San Diego, California, pursuant to direction from this Common Council, and which said diagram is dated August 3rd, 1911, be, and the same hereby is, approved.

And the Clerk of said city is hereby directed at the time of this approval, to certify the fact and date thereof, and to immediately deliver said diagram so certified to the Superintendent of Streets of said city.

#### RESOLUTION NO. 8962.

##### APPROVING DIAGRAM OF ASSESSMENT DISTRICT.

BE IT RESOLVED By the Common Council of the City of San Diego, as follows:

That the diagram of the property affected or benefited by the proposed work or improvement to be done on Vermont Street, in said City of San Diego, between the south line of University Avenue and the north line of Pennsylvania Avenue, as described in Resolution of Intention No. 8189, and to be assessed to pay the expenses thereof, which said diagram has been made by the City Engineer of the City of San Diego, California, pursuant to direction from this Common Council, and which said diagram is dated August 5th, 1911, be, and the same hereby is, approved.

And the Clerk of said City is hereby directed at the time of this approval, to certify the fact and date thereof, and to immediately deliver said diagram so certified to the Superintendent of Streets of said city.

#### RESOLUTION NO. 8963.

BE IT RESOLVED By the Common Council of the City of San Diego, as follows:

That permission be and it is hereby granted to Chas. Freericks to remove a pepper tree from in front of 2132 Albatross street, upon condition that he replace it with some ornamental tree.

#### RESOLUTION NO. 8964.

BE IT RESOLVED By the Common Council of the City of San Diego, as follows:

That the Building Inspector be and he is hereby authorized to issue a house-mover's license to C. H. Pray upon his filing the bond required by the building ordinance.

#### RESOLUTION NO. 8965.

BE IT RESOLVED By the Common Council of the City of San Diego, as follows:

That the auditor be and he is hereby authorized to issue the following licenses:

H. E. Windherst, free, fruit and vegetable peddler, until Oct. 14, subject to police regulation.

Hotel Belcourt, runner.

Giovanni Mastronard, fruit and vegetable, successor to Marco Madugno.

Pruitt & Waters, transfer stand, 952 7th street.

Davis & Albreck, merry-go-round, La Jolla, change of location from 7th and H streets.

T You and Hom Gar, fruit and vegetable, La Jolla, special rate for license fixed at \$7.50 per quarter, owing to fact that they raise their own vegetables but buy their fruit.

#### RESOLUTION NO. 8966.

BE IT RESOLVED By the Common Council of the City of San Diego, as follows:



That the building inspector be and he is hereby authorized to issue a building permit to Swayne & Frost to construct a brick front with corrugated iron sides and rear, with non-combustable roof, about 10feet high, between two wooden buildings located on the west side of 2nd street, 75 feet north of H street.

RESOLUTION NO. 8967.

BE IT RESOLVED By the Common Council of the City of San Diego, as follows:

That the Auditor be and he is hereby authorized to issue a retail liquor license to Julius Willers at the southwest corner of 6th and F streets, as successor to R. G. Brunton.

RESOLUTION NO. 8968.

BE IT RESOLVED By the Common Council of the City of San Diego, as follows:

That the City Engineer be and he is hereby authorized to set stakes for sidewalking and curbing in front of Lot 1, Block 3, Bartlett Estate Company Subdivision, being at the southwest corner of 26th and E streets.

RESOLUTION NO. 8969.

BE IT RESOLVED By the Common Council of the City of San Diego, as follows:

That permission be and it is hereby granted to L. L. Boone to remove two trees on C Street, between 2nd and 3rd street, from in front of Lot F, Block 15, Horton's Addition.

RESOLUTION NO. 8970.

BE IT RESOLVED By the Common Council of the City of San Diego, as follows:

That the City Engineer be and he is hereby authorized and directed to prepare plans, drawings and typical cross-sections for the paving of M street, from the west line of 12 street to the west line of 32nd street, or as far east as he considers practicable.

RESOLUTION NO. 8971.

BE IT RESOLVED By the Common Council of the City of San Diego, as follows:

That the Street Superintendent be and he is hereby authorized to remove the old light posts in front of the City Hall and have same reset at the four corners of the New Town Park.

RESOLUTION NO. 8972.

BE IT RESOLVED By the Common Council of the City of San Diego, as follows:

That the City Engineer be and he is hereby directed to submit a description of the land to be taken for the opening of 15th street from its present southern termination through to National avenue.

RESOLUTION NO. 8973.

BE IT RESOLVED By the Common Council of the City of San Diego, as follows:

That Councilman D. K. Adams, Superintendent of the Department of Public Streets and Buildings, be and he is hereby designated and appointed as official delegate to represent the City of San Diego at the International Municipal Congress and Exposition to be held in Chicago, September 18th to 30th, 1911.

RESOLUTION NO. 8974.

BE IT RESOLVED By the Common Council of the City of San Diego, as follows:

That Edgar A. Luce be and he is hereby appointed special counsel to assist the City Attorney, in accordance with the provisions of Section 2, Chapter V, Article III, of the City Charter.

R E S O L U T I O N    N O .    8 9 7 5 .

BE IT RESOLVED By the Common Council of the City of San Diego, as follows:

That the City Engineer submit a description of the land to be taken for the opening of Hawk Street from the north line of Block 482, Arnold & Choate's Addition to the north line of Bush street.

R E S O L U T I O N    N O .    8 9 7 6 .

BE IT RESOLVED By the Common Council of the City of San Diego, as follows:

That the City Engineer report the amount of sidewalking and curbing yet to be done on 18th street.

R E S O L U T I O N    N O .    8 9 7 7 .

BE IT RESOLVED By the Common Council of the City of San Diego, as follows:

That the Superintendent of the Water Department be and he is hereby authorized to make the following extensions:

2-inch main from intersection of San Diego Avenue and Harney street, southwesterly about 350 feet on Harney.

2-inch main from intersection of Eagle and Getti street, northerly on Eagle, about 300 feet.

2-inch main from intersection of Broadway and Falcon streets, southerly about 200 feet to connect with main in Falcon.

2-inch main from 50 feet southeast of the southeast line of Pacific and Ebers streets, southeast on Pacific street about 500 feet to Lots 25, 26 and 27, Block 19, Ocean Beach.

2-inch main from intersection of J and 32nd streets, northerly about 160 feet to north 45 feet of Lots 25, 26, 27 and 28, Block 111, on 32nd street.

2-inch main from intersection of Fort Stockton Drive and Witherby street, northeasterly about 600 feet on Witherby street to Lots 2, 3 and 4, Mission Hills No. 2.

2-inch main from intersection of Ida and Ash streets, northerly on Ida, about 200 feet, to Lots 17 and 18, Block 20, South Park.

6-inch water main to serve the County Hospital, and install fire hydrants to meet necessity at that institution.

I hereby certify that the above and foregoing are full, true and correct copies of Resolutions Nos. 8957, 8958, 8959, 8960, 8961, 8962, 8963, 8964, 8965, 8966, 8967, 8968, 8969, 8970, 8971, 8972, 8973, 8974, 8975, 8976 and 8977 of the resolutions of the City of San Diego, California, as adopted by the Common Council of said City on the 7th day of August, 1911.

Allen H. Wright,

City Clerk of the City of San Diego, California.

By Walter H. Muller Deputy.

## R E S O L U T I O N   N O .   8 9 7 8 .

BE IT RESOLVED By the Common Council of the City of San Diego, as follows:

Permission is hereby granted to the San Diego Consolidated Gas and Electric Company in establishing and placing its manholes in the streets of the City, to the end that it may place its wires underground, as required by an ordinance heretofore passed by this Common Council, to connect the drainage of such manholes with the sewers of the city, the said company paying a license fee of two dollars and fifty cents (\$2.50) for each connection; provided such work shall be done at the expense of said company, and under the supervision of the Sewer Department of said city.

Provided, however, that, upon receiving ninety days' notice in writing from said Common Council so to do, said San Diego Consolidated Gas & Electric Company shall immediately remove all of said connections at its own expense, and this permission shall thereupon cease.

Said San Diego Consolidated Gas & Electric Company shall be liable for any and all damage to said sewers caused by said connections or by such drainage; and shall further bear and sustain any damage which may occur to the property, conduits or system of said Company caused thereby or by any back flow of sewerage or drainage.

Passed and adopted by the said Common Council of the said City of San Diego, California, this 7th day of August, 1911, by the following vote, to-wit:

AYES---COUNCILMEN Adams, Dodson, Fay, Sehon and Woods

NOES---NONE

ABSENT-NONE.

Percival E. Woods,

President of the Common Council of the City of  
San Diego, California.

I hereby certify that the above and foregoing Resolution was passed by the Common Council of the said City of San Diego, at the time and by the vote, above stated.

Allen H. Wright,

City Clerk of the City of San Diego, California, and Ex-officio  
Clerk of the Common Council of the City of San Diego.

(SEAL)

By W. E. Bartlett, Deputy.

I hereby certify that the above and foregoing is a full, true and correct copy of Resolution No. 8978 of the resolutions of the City of San Diego, California, as adopted by the Common Council of said City on the 7th day of August, 1911.

Allen H. Wright,

City Clerk of the City of San Diego, California.

By Walter A. Miller Deputy.

## R E S O L U T I O N   O F   I N T E N T I O N   N O .   8 9 7 9 .

RESOLVED, that it is the intention of the Common Council of the City of San Diego, California, to change the grade of First Street, in said City of San Diego, from the north line of Brookes Avenue to a point 200 feet north from the north line of Brookes Avenue, as follows, to-wit:

At the northwest corner of First Street and Brookes Avenue, the grade elevation to remain at 253.00 feet.

At the northeast corner of First Street and Brookes Avenue, the grade elevation to remain at 255.0 feet.

At a point on the west line of First Street, 50 feet north from the north line of Brookes Avenue, change the grade elevation from 252.75 feet to 254.20 feet.

At a point on the west line of First Street, 30 feet north from the last named point, change the grade elevation from 252.6 feet to 254.5 feet.

At a point on the west line of First Street, 40 feet north from the last named point, change the grade elevation from 252.4 feet to 253.8 feet.

At a point on the west line of First Street, 50 feet north from the last named point, change the grade elevation from 252.15 feet to 251.7 feet.

At a point on the west line of First Street, 200 feet north from the north line of Brookes Avenue, change the grade elevation from 252.0 feet to 250.13 feet.

At a point on the west line of First Street, 250 feet north from the north line of Brookes Avenue, the grade elevation to remain at 247.5 feet.

At a point on the east line of First Street, 80 feet north from the north line of Brookes Avenue, change the grade elevation from 254.2 feet to 255.5 feet.

At a point on the east line of First Street, 40 feet north from the last named point, change the grade elevation from 253.8 feet to 254.8 feet.

At a point on the east line of First Street, 50 feet north from the last named point, change the grade elevation from 253.3 feet to 252.7 feet.

At a point on the east line of First Street, 200 feet north from the north line of Brookes Avenue, change the grade elevation from 253.0 feet to 251.3 feet.

At a point on the east line of First Street, 250 feet north from the north line of Brookes Avenue, the grade elevation to remain at 248.5 feet.

And the grade of said First Street, between the points hereinbefore mentioned shall have a uniform ascent and descent, and the center line of said street shall have an average elevation of the opposite curb grades.

All of said grade elevations to be above the datum line of levels, as fixed by Ordinance No. 3950 of the ordinances of said city.

And said Common Council hereby elects to proceed, in making said change of grade, under the provisions of the "Change of Grade Act of 1909."

That THE EVENING TRIBUNE, a daily newspaper published and circulated and of general circulation, in the said City of San Diego, be, and it is hereby designated as the newspaper in which this Resolution of Intention shall be published for two days, and the notice of the passage thereof shall be published for six days, in the manner and by the persons required by law.

That the Clerk of the said City of San Diego be, and he is hereby directed to post this Resolution of Intention conspicuously for two days on or near the chamber door of the said Common Council, and to cause the same to be published by two insertions in said daily newspaper in the manner required by law.

That the Street Superintendent of the City of San Diego shall thereupon cause to be conspicuously posted along the street designated in this resolution of intention where said change or modification of grade is proposed to be made, at not more than one hundred feet in distance apart, but not less than three in all, notices of the passage of this resolution of intention, in the manner and in the form required by law, and shall also cause a notice similar in substance to be published for six days in said daily newspaper in the manner required by law.

Passed and adopted by the said Common Council of the said City of San Diego, California, this 7th day of August, 1911, by the following vote, to-wit:

AYES---COUNCILMEN Adams, Dodson, Fay, Sehon and Woods

NOES---NONE

ABSENT-NONE.

Percival E. Woods,  
President of the Common Council of the  
City of San Diego, California.

I hereby certify that the above and foregoing Resolution was passed by the Common Council of the said City of San Diego, at the time and by the vote, above stated.

Allen H. Wright,

City Clerk of the City of San Diego, California, and Ex-officio  
Clerk of the Common Council of the City of San Diego,

(SEAL)

By W. E. Bartlett, Deputy.

I hereby certify that the above and foregoing is a full, true and correct copy off Resolution No. 8979 of the resolutions of the City of San Diego, California, as adopted by the Common Council of said City on the 7th day of August, 1911.

Allen H. Wright,

City Clerk of the City of San Diego, California.

By Walter A. Muller Deputy.

RESOLUTION OF INTENTION NO. 8980.

BE IT RESOLVED, that it is the intention of the Common Council of the City of San Diego, California, to order the following street work to be done, to-wit:

That Richmond Street, in said City of San Diego, for the entire width of said street, from property line to property line, from the south line of Hendricks Avenue to the north line of Pennsylvania Avenue, including the entire width and length of the intersections of said Richmond Street with Essex Street and Robinson Avenue, (excepting the intersections of said Richmond Street with Cleveland Avenue and University Avenue), be graded to the official grade thereof, according to the specifications therefor contained in Ordinance No. 3510 of the ordinances of said city.

That the contemplated work or improvement hereinbefore mentioned is in the opinion of said Common Council of more than local and ordinary public benefit, and the expense of said work and improvement is made chargeable upon the district hereinafter described, and said Common Council does hereby declare said district to be the district benefited by said work and improvement, and to be assessed to pay the costs and expenses thereof. Said district is described as follows, to-wit: All that real property lying and being in the said City of San Diego, and included within the following exterior boundary lines, to-wit:

Beginning at a point where the southeasterly line of Hendricks Avenue is intersected by the west line of lot 13 of block 186 of University Heights; thence south along the west line of said lot 13 and lot 36 of said block 186 to the northwesterly line of Cleveland Avenue; thence southeasterly to a point where the southeasterly line of Cleveland Avenue is intersected by the west line of lot 24 of block 188 of University Heights; thence south along the west line of said lot 24 to its intersection with the north line of University Avenue; thence west along the north line of University Avenue to a point 300 feet west from the west line of Richmond Street; thence south on a line parallel to and distant 300 feet west from the west line of Richmond Street to the north line of Pennsylvania Avenue; thence east along the north line of Pennsylvania Avenue, to a point 125 feet east from the east line of Richmond Street; thence north on a line parallel to and distant 125 feet east from the east line of Richmond Street to the south line of University Avenue; thence northeasterly to a point on the north line of University Avenue, said point being distant 175 feet east from the east line of Richmond Street; thence north on a line parallel to and distant 175 feet east from the east line of Richmond Street to the south line of the alley in block 189 of University Heights; thence northwesterly to a point where the north line of said alley is intersected by the northeasterly line of lot 7 of said block 189 produced southeasterly; thence northwesterly along the northeasterly line of said lot 7

produced southeasterly and along the northeasterly line of said lot 7 to the southeasterly line of Cleveland Avenue; thence northeasterly to a point where the northwesterly line of Cleveland Avenue is intersected by the northeasterly line of lot 37 of block 184 of University Heights; thence northwesterly along the northeasterly line of said lot 37 and along the northeasterly line of lot 10 of said block 184 to the southeasterly line of Richmond Street, formerly known as Hendricks Avenue; thence southwesterly along the southeasterly line of Richmond Street, formerly known as Hendricks Avenue, and along the southeasterly line of Hendricks Avenue to the point or place of beginning; excepting therefrom all public streets, roads, alleys, avenues and highways.

Said University Heights being according to the Amended Map of University Heights by G. A. d'Hemecourt, recorded in Book 8, page 36, of Lis Pendens, in the office of the County Recorder of said County of San Diego.

That THE EVENING TRIBUNE, a daily newspaper published and circulated, and of general circulation, in the said City of San Diego, be and it is hereby designated as the newspaper in which this Resolution of Intention shall be published for two days, and the notice of the passage thereof shall be published for six days in the manner and by the persons required by law.

That the Clerk of the said City of San Diego be and he is hereby directed to post this Resolution of Intention conspicuously for two days on or near the chamber door of the said Common Council, and to cause the same to be published by two insertions in said daily newspaper in the manner required by law.

That the Street Superintendent of the said City of San Diego shall thereupon cause to be conspicuously posted along the line of the said contemplated work, above described, notices of the passage of this resolution, in the manner and in the form required by law and shall also cause a notice similar in substance to be published for six days in said daily newspaper in the manner required by law.

Passed and adopted by the said Common Council of the said City of San Diego, California, this 7th day of August, 1911, by the following vote, to-wit:

AYES---COUNCILMEN Adams, Dodson, Fay, Sehon and Woods

NOES---NONE

ABSENT-NONE.

Percival E. Woods,  
President of the Common Council of the  
City of San Diego, California.

I hereby certify that the above and foregoing Resolution of Intention was passed by the Common Council of the said City of San Diego, at the time and by the vote above stated.

Allen H. Wright,  
City Clerk of the City of San Diego, California, and Ex-officio  
Clerk of the Common Council of the City of San Diego.

(SEAL)

By W. E. Bartlett, Deputy.

I hereby certify that the above and foregoing is a full, true and correct copy of Resolution No. 8980 of the resolutions of the City of San Diego, California, as adopted by the Common Council of said City on the 7th day of August, 1911.

Allen H. Wright,  
City Clerk of the City of San Diego, California.  
By Walter A. Muller Deputy.



## R E S O L U T I O N   N O .   8 9 8 1 .

ORDERING THE WORK OF GRADING GEORGIA STREET, FROM THE NORTH  
LINE OF MYRTLE AVENUE TO THE SOUTH LINE OF UNIVERSITY AVENUE.

RESOLVED By the Common Council of the City of San Diego, California, that the public interest and convenience of said city require that the street work hereinafter described be done, and therefore the said Common Council hereby orders the following street work to be done, to-wit:

That Georgia Street, in said City of San Diego, for the entire width of said street, from property line to property line, from the north line of Myrtle Avenue to the south line of University Avenue, including the entire width and length of all intersections of said Georgia Street with cross streets, between said points, be graded to the official grade thereof, according to the specifications therefor contained in Ordinance No. 3510 of the ordinances of said city.

That THE EVENING TRIBUNE, a daily newspaper published and circulated and of general circulation in said City of San Diego, is hereby designated as the newspaper in which this Resolution Ordering Work, and the notice of said work inviting sealed proposals for doing the same, shall be published, in the manner and form, and by the persons required by law.

The Clerk of the said City of San Diego is hereby directed to post conspicuously for five days, on or near the chamber door of the said Common Council, in the manner and form required by law, a notice with specifications inviting sealed proposals or bids for doing the said work; and said Clerk is hereby directed to publish for two days in said newspaper in the manner and form required by law, a notice of said work, inviting sealed proposals or bids for doing the said work, and referring to the specifications posted or on file. Said notice shall require either a certified check or bond, as prescribed by law, for an amount not less than ten per cent. of the aggregate of the proposal.

Said Clerk of the said city of San Diego is also directed to publish for two days in said newspaper, in the manner required by law, this resolution ordering work.

Passed and adopted by the Common Council of the said City of San Diego, California, this 7th day of August, 1911, by the following vote, to-wit:

AYES---COUNCILMEN Adams, Dodson, Fay, Sehon and Woods

NOES---NONE

ABSENT-NONE.

Percival E. Woods,

President of the Common Council of the  
City of San Diego, California.

I hereby certify that the above and foregoing Resolution Ordering Work was passed by the Common Council of the said City of San Diego, at the time and by the vote, above stated.

Allen H. Wright,

City Clerk of the City of San Diego, California, and Ex-officio  
Clerk of the Common Council of the said City of San Diego.

(SEAL)

By W. E. Bartlett, Deputy.

I hereby certify that the above and foregoing is a full, true and correct copy of Resolution No. 8981 of the resolutions of the City of San Diego, California, as adopted by the Common Council of said City on the 7th day of August, 1911.

Allen H. Wright,

City Clerk of the City of San Diego, California.

By Walter H. Muller Clerk.

## RESOLUTION ORDERING WORK NO. 8982.

RESOLVED By the Common Council of the City of San Diego, California, that the public interest and convenience of said city require the work hereinafter described be done, and the time prescribed during which objections to said work and improvement might be made having expired, and no objection thereto having been made, and said Common Council hereby finding that no assessment is necessary therefor, now therefore, the said Common Council hereby orders the following work to be done in said city, to-wit:

The closing up of the north ten feet and the south ten feet of Elm Street, in said City of San Diego, between the west line of Fern Street and the east line of 28th Street.

And said portion of said Elm Street is hereby closed.

Passed and adopted by the said Common Council of the said City of San Diego, California, this 7th day of August, 1911, by the following vote, to-wit:

AYES---COUNCILMEN Adams, Dodson, Fay and Sehon

NOES---COUNCILMAN Woods

ABSENT-NONE.

Percival E. Woods,

President of the Common Council of the  
City of San Diego, California.

I hereby certify that the above and foregoing Resolution was passed by the Common Council of the said City of San Diego, at the time and by the vote, above stated.

Allen H. Wright,

City Clerk of the City of San Diego, California, and Ex-officio  
Clerk of the Common Council of the City of San Diego.

(SEAL)

By W. E. Bartlett, Deputy.

I hereby certify that the above and foregoing is a full, true and correct copy of Resolution No. 8982 of the resolutions of the City of San Diego, California, as adopted by the Common Council of said City on the 7th day of August, 1911.

Allen H. Wright,

City Clerk of the City of San Diego, California.

By Walter A. Muller Deputy.

## RESOLUTION ORDERING WORK NO. 8983.

RESOLVED By the Common Council of the City of San Diego, California, that the public interest and convenience of said city require the work hereinafter described to be done, and the time prescribed during which objections to said work and improvement might be made having expired, and no objection thereto having been made, and said Common Council hereby finding that no assessment is necessary therefor, now therefore, the said Common Council hereby orders the following work to be done in said city, to-wit:

The closing up of the north ten feet and the south ten feet of Date Street, in said City of San Diego, between the west line of Fern Street and the east line of 28th Street.

And said portion of said Date Street is hereby closed.

Passed and adopted by the said Common Council of the said City of San Diego, California, this 7th day of August, 1911, by the following vote, to-wit:

AYES---COUNCILMEN Adams, Dodson, Fay and Sehon

NOES---COUNCILMAN Woods.

ABSENT-NONE.

Percival E. Woods,

President of the Common Council of the  
City of San Diego, California.

I hereby certify that the above and foregoing Resolution was passed by the Common

Council of the said City of San Diego, at the time and by the vote, above stated.

Allen H. Wright,

City Clerk of the City of San Diego, California, and Ex-officio

Clerk of the Common Council of the City of San Diego.

(SEAL)

By W. E. Bartlett, Deputy.

I hereby certify that the above and foregoing is a full, true and correct copy of Resolution No. 8983 of the resolutions of the City of San Diego, California, as adopted by the Common Council of said City on the 7th day of August, 1911.

Allen H. Wright,

City Clerk of the City of San Diego, California.

By Walter H. Miller Deputy.

# RESOLUTION ORDERING WORK NO. 8984.

RESOLVED By the Common Council of the City of San Diego, California, that the public interest and convenience of said city require the work hereinafter described to be done, and the time prescribed during which objections to said work and improvement might be made having expired, and no objection thereto having been made, and said Common Council hereby finding that no assessment is necessary therefor, now therefore, the said Common Council hereby orders the following work to be done in said city, to-wit:

The closing up of the north ten feet and the south ten feet of Fir Street, in said City of San Diego, between the west line of Fern Street and the east line of 28th Street,

And said portion of said Fir Street is hereby closed.

Passed and adopted by the said Common Council of the said City of San Diego, California, this 7th day of August, 1911, by the following vote, to-wit:

AYES---COUNCILMEN Adams, Dodson, Fay and Sehon

NOES---COUNCILMAN Woods

ABSENT-NONE.

Percival E. Woods,

President of the Common Council of the

City of San Diego, California.

I hereby certify that the above and foregoing Resolution was passed by the Common Council of the said City of San Diego, at the time and by the vote, above stated.

Allen H. Wright,

City Clerk of the City of San Diego, California, and Ex-officio

Clerk of the Common Council of the City of San Diego.

(SEAL)

By W. E. Bartlett, Deputy.

I hereby certify that the above and foregoing is a full, true and correct copy of Resolution No. 8984 of the resolutions of the City of San Diego, California, as adopted by the Common Council of said City on the 7th day of August, 1911.

Allen H. Wright,

City Clerk of the City of San Diego, California.

By Walter H. Miller Deputy.

# RESOLUTION NO. 8985.

GRANTING PERMISSION TO PROPERTY OWNERS ON INGALLS STREET

TO GRADE BY PRIVATE CONTRACT.

BE IT RESOLVED By the Common Council of the City of San Diego, California, as follows:

That in pursuance of a petition therefor, the owners of lots fronting on Ingalls Street, in said City of San Diego, between the south line of Washington Street, and the north line of Douglass Street, as shown in the following schedule, to-wit:

| NAME.             | LOT.   | BLOCK. | ADDITION.          | FRONTAGE. |
|-------------------|--------|--------|--------------------|-----------|
| A. J. Schaetzel   | 19, 20 | 62     | Arnold & Choate's. | 50 feet.  |
| John Wood         | 21, 22 | 62     | " "                | 50 "      |
| L. M. Jones       | 23, 24 | 62     | " "                | 50 "      |
| Emily S. Webb     |        | 63     | " "                | 300 "     |
| G. R. Slingerland | 15, 16 | 62     | " "                | 50 "      |
| Eliza Moss        | 17, 18 | 62     | " "                | 50 "      |
| K. B. Coleman     | 13, 14 | 62     | " "                | 50 "      |

be, and they are hereby, granted permission to grade said Ingalls street, between said points, to a uniform width of sixty feet, and to its official grade, by private contract, at their own expense, according to the specifications therefor contained in Ordinance No. 3510 of the ordinances of said City.

That all of said work shall be done under the direction and to the satisfaction of the Superintendent of Streets of said city, and all surplus dirt shall be deposited at the places designated by the said Superintendent of Streets.

That said work shall be commenced on or before the 15th day of August, 1911, and shall be fully completed on or before the 15th day of November, 1911.

Passed and adopted by the said Common Council of the said City of San Diego, California, this 7th day of August, 1911, by the following vote, to-wit:

AYES---COUNCILMEN Adams, Dodson, Fay, Schon and Woods

NOES---NONE

ABSENT-NONE.

Percival E. Woods,

President of the Common Council

of the City of San Diego, California.

I hereby certify that the above and foregoing Resolution was passed by the Common Council of the said City of San Diego, at the time and by the vote, above stated.

Allen H. Wright,

City Clerk of the City of San Diego, California, and Ex-officio

Clerk of the Common Council of the City of San Diego.

(SEAL)

By W. E. Bartlett, Deputy.

I hereby certify that the above and foregoing is a full, true and correct copy of Resolution No. 8985 of the resolutions of the City of San Diego, California, as adopted by the Common Council of said City on the 7th day of August, 1911.

Allen H. Wright,

City Clerk of the City of San Diego, California.

By Walter A. Muller Deputy.

# R E S O L U T I O N    N O .    8 9 8 6 .

## GRANTING PERMISSION TO PROPERTY OWNERS ON IBIS

## STREET TO GRADE BY PRIVATE CONTRACT.

BE IT RESOLVED By the Common Council of the City of San Diego, California, as follows:

That in pursuance of a petition therefor, the owners of lots fronting on Ibis Street, in said City of San Diego, from the north line of Hunter Street to a point 250 feet north of the north line of Hunter Street, as shown in the following schedule, to-wit:

| NAME.             | LOT.   | BLOCK. | ADDITION.         |
|-------------------|--------|--------|-------------------|
| R. A. REED        | 9, 10  | 5      | Arnold & Choate's |
| T. W. COZENS      | 7, 8   | 5      | " "               |
| J. FRANK DEHM     | 11, 12 | 5      | " "               |
| C. T. ABBOTT      | 5, 6   | 5      | " "               |
| JENNIE C. STEARNS | 13-18  | 4      | " "               |
| ALICE W. SMITH    | 1-4    | 5      | " "               |

be, and they are hereby, granted permission to grade said Ibis Street between the north line of Hunter Street to a point 150 feet north of the north line of Hunter Street, to its full width, and to its official grade, and the east half of said Ibis Street, from a point 150 feet north of the north line of Hunter Street to a point 250 feet north of the north line of Hunter Street, to its official grade, by private contract, at their own expense, according to the specifications therefor contained in Ordinance No. 3510 of the ordinances of said city.

That all of said work shall be done under the direction and to the satisfaction of the Superintendent of Streets of said city, and all surplus dirt shall be deposited at the places designated by said Superintendent of Streets.

That said work shall be commenced on or before the 7th day of August, 1911, and shall be fully completed on or before the 7th day of October, 1911.

Passed and adopted by the said Common Council of the said City of San Diego, California, this 7th day of August, 1911, by the following vote, to-wit:

AYES---COUNCILMEN Adams, Dodson, Fay, Sehon and Woods

NAYS---NONE

ABSENT-NONE.

Percival E. Woods,  
President of the Common Council of the  
City of San Diego, California.

I hereby certify that the above and foregoing Resolution was passed by the Common Council of the said City of San Diego, at the time and by the vote, above stated.

Allen H. Wright,  
City Clerk of the City of San Diego, California, and Ex-officio  
Clerk of the Common Council of the City of San Diego.

(SEAL) By W. E. Bartlett, Deputy.

I hereby certify that the above and foregoing is a full, true and correct copy of Resolution No. 8986 of the resolutions of the City of San Diego, California, as adopted by the Common Council of said City on the 7th day of August, 1911.

Allen H. Wright,  
City Clerk of the City of San Diego, California.  
By Walter A. Muller Deputy.

RESOLUTION NO. 8987.

BE IT RESOLVED By the Common Council of the City of San Diego, California, as follows:

That in pursuance of a petition therefor, the owners of property and residents in La Jolla, in said City of San Diego, as shown in the following schedule, to-wit:

|                 |                |
|-----------------|----------------|
| C. S. Dearborn  | E. V. Wier.    |
| James A. Wilson | H. L. Hier.    |
| H. G. Hobtree   | E. M. Burbeck. |

N. H. Neumann  
 Chas. H. Calloway  
 Hamilton's.  
 F. S. Carroll  
 A. P. Mills  
 W. Lloyd Bowron  
 Conrad Lolem  
 E. M. Garvin  
 W. C. Sheppard

John F. Forward, Jr.  
 Corie D. Smith.  
 Sewell Davis.  
 Walter S. Lieber  
 E. J. Thompson & Co.  
 Perl Acton  
 W. Y. Wetzell  
 G. P. Peck

be, and they are hereby, granted permission to remove the loose rocks in and about the bathing cove near the bath house, in La Jolla, in said City of San Diego, and to use said rocks in forming a break-water in said cove, in order to make said cove a safer place for bathing purposes.

That the sum of \$250.00 is hereby appropriated out of the General Fund, for the use and benefit of the contractor to whom a contract shall be entered into by and between the above named persons for the doing of said work and the construction of said break-water.

Passed and adopted by the said Common Council of the said City of San Diego, California, this 7th day of August, 1911, by the following vote, to-wit:

AYES---COUNCILMEN Adams, Dodson, Fay, Sehon and Woods

NOES---NONE

ABSENT-NONE.

Percival E. Woods,  
 President of the Common Council of the  
 City of San Diego, California.

I hereby certify that the above and foregoing Resolution was passed by the Common Council of the said City of San Diego, at the time and by the vote, above stated.

Allen H. Wright,  
 City Clerk of the City of San Diego, California, and Ex-officio  
 Clerk of the Common Council of the City of San Diego.

(SEAL)

By W. E. Bartlett, Deputy.

AUDITOR'S CERTIFICATE. I hereby certify that the appropriation made, or indebtedness incurred, by reason of the provisions of the annexed in re Removal of Loose Rocks in bathing cove, La Jolla, costing \$250.00, out of General Fund, can be made or incurred without the violation of any of the provisions of the Charter of the City of San Diego, California.

Dated Aug. 7/11.

J. N. Newkirk,  
 Auditor of the City of San Diego, California.

I hereby certify that the above and foregoing is a full, true and correct copy of Resolution No. 8987 of the resolutions of the City of San Diego, California, as adopted by the Common Council of said City on the 7th day of August, 1911.

Allen H. Wright,  
 City Clerk of the City of San Diego, California.  
 By Walter H. Muller Deputy.

# R E S O L U T I O N    N O .   8 9 8 8 .

BE IT RESOLVED By the Common Council of the City of San Diego, as follows:

That the appeal of Charles Brown, from the assessment, warrant and diagram of the



Superintendent of Streets of the City of San Diego, in the matter of paving and otherwise improving D. Street, in said city, from the east line of Fifteenth Street to the west line of Twenty-fifth Street, be, and the same hereby is, denied.

I hereby certify that the above and foregoing is a full, true and correct copy of Resolution No. 8988 of the resolutions of the City of San Diego, California, as adopted by the Common Council of said City on the 7th day of August, 1911.

Allen H. Wright,

City Clerk of the City of San Diego, California.

By Walter H. Muller Deputy.

R E S O L U T I O N    N O .   8 9 8 9 .

BE IT RESOLVED By the Common Council of the City of San Diego, as follows:

WHEREAS, Certain charges have been brought against Roundsman W. B. Kirkland of the Police Department by William Rosenberg, said charges being fully set out in Document No. 42716, on file in the office of the City Clerk of said city, and

WHEREAS, a hearing was set by the Common Council for Tuesday, August 8th, 1911, at 10 o'clock a.m., to hear said charges, and

WHEREAS, said hearing came on at said hour, and testimony having been presented on the part of the said complainant and on the part of the defense, and

WHEREAS, the Common Council has fully considered all the testimony produced at said hearing, now be it

RESOLVED, That the Common Council finds that said charges are not sustained by the testimony given on the part of the complainant, and that said Roundsman Kirkland did not exceed his authority in making the arrest of said complainant, nor use undue force in making said arrest, nor purposely injure the wife of said complainant, and further

RESOLVED, That said Roundsman be and he is hereby exonerated from said charges.

I hereby certify that the above and foregoing is a full, true and correct copy of Resolution No. 8989 of the resolutions of the City of San Diego, California, as adopted by the Common Council of said City on the 8th day of August, 1911.

Allen H. Wright,

City Clerk of the City of San Diego, California.

By Walter H. Muller Deputy.

R E S O L U T I O N    N O .   8 9 9 0 .

BE IT RESOLVED By the Common Council of the City of San Diego, as follows:

David G. Taylor, who was on the twelfth day of September, 1910, appointed Second Deputy City Attorney of the City of San Diego, to fill the place provided by Ordinance No. 4214, of the ordinances of said City, is hereby removed from said office.

R E S O L U T I O N    N O .   8 9 9 1 .

BE IT RESOLVED By the Common Council of the City of San Diego, as follows:

That the Building Inspector be and he is hereby authorized to employ John L. Bacon as consulting engineer on reinforced concrete buildings at a salary of \$50.00 per month.

R E S O L U T I O N    N O .   8 9 9 2 .

BE IT RESOLVED By the Common Council of the City of San Diego, as follows:

The City Auditor is hereby authorized to issue a retail liquor license to Cruise & Wachob, successors to Becker & Stonesifer, at 965 4th street.

## R E S O L U T I O N   N O .   8 9 9 3 .

BE IT RESOLVED By the Common Council of the City of San Diego, as follows:

That the City Engineer recommend a district of lands to be assessed for the opening or widening of Madrona street, from Witherby to Trias street, from 50 to 80 feet, and also describe the land necessary to be taken for said proposed work.

## R E S O L U T I O N   N O .   8 9 9 4 .

BE IT RESOLVED By the Common Council of the City of San Diego, as follows:

The City Auditor is hereby authorized to issue a free license to James M. Hickman as junk collector for a period of sixty days, subject to police regulation.

## R E S O L U T I O N   N O .   8 9 9 5 .

BE IT RESOLVED By the Common Council of the City of San Diego, as follows:

The City Auditor is hereby authorized to issue a wholesale liquor license to Henry Lohmann at 1314 E stree, as successor to James J. Podesta.

## R E S O L U T I O N   N O .   8 9 9 6 .

BE IT RESOLVED By the Common Council of the City of San Diego, as follows:

That the City Attorney be and he is hereby requested to prepare such a resolution as he deems proper in the premises memorializing Congress to pass laws declaring for government ownership and development of the Alaska coal fields.

## R E S O L U T I O N   N O .   8 9 9 7 .

BE IT RESOLVED By the Common Council of the City of San Diego, as follows:

That the City Attorney be and he is hereby requested to take up immediately with the Secretary of the War Department the matter of the city's right to grant permission for the deposit of dirt along the shore-line of the bay, and ascertain to just what extent the shore-line can be so used.

## R E S O L U T I O N   N O .   8 9 9 8 .

BE IT RESOLVED By the Common Council of the City of San Diego, as follows:

That permission be and it is hereby granted to the San Diego Consolidated Gas and Electric Company to erect an electric sign at 935 5th street.

## R E S O L U T I O N   N O .   8 9 9 9 .

BE IT RESOLVED By the Common Council of the City of San Diego, as follows:

That permission be and it is hereby granted to the Johnstone Electrical Company to erect electrical signs at the following locations:

Rubin Furniture Company, 1611 D street.

Sterling Billard Hall, 846 5th street.

E. M. Roberts & Co., 1059 5th street.

Holzwasser's, 6th and D streets.

Luton & Laird, 1340 C street.

Hotel Troy, 6th street, between C and D streets.

Berger's Grill, 4th, between C and D streets.

## R E S O L U T I O N   N O .   9 0 0 0 .

BE IT RESOLVED By the Common Council of the City of San Diego, as follows:

That the City Engineer be and he is hereby directed to furnish this Council with

the legal description of the district of lands to be assessed to pay the cost of the work of improvement of lighting C Street between and East line of Sixth Street to the West line of Third Street, in the City of San Diego, California,

R E S O L U T I O N    N O .   9 0 0 1 .

BE IT RESOLVED By the Common Council of the City of San Diego, as follows:

That the City Attorney be and he is hereby directed to prepare the necessary papers for the purpose of creating a lighting district on C Street between the East line of Sixth Street to the West line of Third Street in the City of San Diego, California.

R E S O L U T I O N    N O .   9 0 0 2 .

BE IT RESOLVED By the Common Council of the City of San Diego, as follows:

That the City Engineer be and he is hereby directed to furnish this Council with the legal description of the district of lands to be assessed to pay the cost of the work of improvement of lighting Fourth Street between the South line of B Street and the North line of D Street, in the City of San Diego, California.

R E S O L U T I O N    N O .   9 0 0 3 .

BE IT RESOLVED By the Common Council of the City of San Diego, as follows:

That the City Attorney be and he is hereby directed to prepare the necessary papers for the purpose of creating a lighting district on Fourth Street between the South line of B Street and the North line of D Street, in the City of San Diego, California.

R E S O L U T I O N    N O .   9 0 0 4 .

BE IT RESOLVED By the Common Council of the City of San Diego, as follows:

That the City Engineer be and he is hereby directed to furnish this Council with the legal description of the district of lands to be assessed to pay the cost of the work of improvement of lighting D Street between the West line of Eighth Street to the East line of California Street, in the City of San Diego, California.

R E S O L U T I O N    N O .   9 0 0 5 .

BE IT RESOLVED By the Common Council of the City of San Diego, as follows:

That the City Attorney be and he is hereby directed to prepare the necessary papers for the purpose of creating a lighting district on D Street between the West line of Eighth Street to the East line of California Street, in the City of San Diego, California.

R E S O L U T I O N    N O .   9 0 0 6 .

BE IT RESOLVED By the Common Council of the City of San Diego, as follows:

That the City Engineer be and he is hereby directed to furnish this Council with the legal description of the district of lands to be assessed to pay the cost of the work of improvement of lighting Fifth Street between the North line of B Street, and the South line of C Street, in the City of San Diego, California.

R E S O L U T I O N    N O .   9 0 0 7 .

BE IT RESOLVED By the Common Council of the City of San Diego, California.

That the City Attorney be and he is hereby directed to prepare the necessary papers for the purpose of creating a lighting district on Fifth Street between the North line of B Street, and the South line of C Street, in the City of San Diego, California.

## R E S O L U T I O N   N O .   9 0 0 8 .

BE IT RESOLVED By the Common Council of the City of San Diego, as follows:

That the City Engineer be and he is hereby directed to furnish this Council with the legal description of the district of lands to be assessed to pay the cost of the work of improvement of lighting Sixth Street between the North line of F Street to the South line of G Street, in the City of San Diego, California.

## R E S O L U T I O N   N O .   9 0 0 9 .

BE IT RESOLVED By the Common Council of the City of San Diego, as follows:

That the City Attorney be and he is hereby directed to prepare the necessary papers for the purpose of creating a lighting district on Sixth Street between the North line of F Street to the South line of G Street, in the City of San Diego, California.

## R E S O L U T I O N   N O .   9 0 1 0 .

BE IT RESOLVED By the Common Council of the City of San Diego, as follows:

That the City Engineer be and he is hereby directed to furnish this Council with the legal description of the district of lands to be assessed to pay the cost of the work of improvement of lighting Sixth Street between the South line of G Street to the North line of I Street, in the City of San Diego, California.

## R E S O L U T I O N   N O .   9 0 1 1 .

BE IT RESOLVED By the Common Council of the City of San Diego, as follows:

That the City Attorney be and he is hereby directed to prepare the necessary papers for the purpose of creating a lighting district on Sixth Street between the South line of G Street to the North line of I Street, in the City of San Diego, California.

## R E S O L U T I O N   N O .   9 0 1 2 .

BE IT RESOLVED By the Common Council of the City of San Diego, as follows:

That it be and is hereby determined by this Common Council that University Boulevard from the south line of Adams Avenue to the north line of El Cajon Avenue be improved between said points by the construction of sidewalks and curbs thereon, in accordance with the specifications for such work as contained in Ordinance No. 1140, approved June 17th, 1902.

That the owners of property fronting upon said boulevard between said points shall have until the 10th day of October, 1911, within which to construct sidewalks and curbs thereon at private contract.

That the City Engineer be and he is hereby authorized and directed to prepare a profile of the sidewalk of said boulevard between said points, and furnish to any person applying therefor an estimate of the number of cubic yards of excavation or embankment necessary to bring any portion of the sidewalk of said boulevard to its official grade.

That on said 10th day of October, 1911, said City Engineer shall furnish this Council a detailed report showing the amount of sidewalking and curbing yet to be done on said boulevard between said points.

That the City Clerk advertise the fact that said improvement has been decided upon, and that property owners desiring to construct sidewalks and curbs by private contract must complete said work on or before the said 10th day of October, 1911.

I hereby certify that the above and foregoing are full, true and correct copies of Resolutions 8990, 8991, 8992, 8993, 8994, 8995, 8996, 8997, 8998, 8999, 9000, 9001, 9002,

9003, 9004, 9005, 9006, 9007, 9008, 9009, 9010, 9011 and 9012 of the resolution of the City of San Diego, California, as adopted by the Common Council of said City on the 9th day of August, 1911.

Allen H. Wright,

City Clerk of the City of San Diego, California.

By Walter A. Muller Deputy.

RESOLUTION ORDERING WORK NO. 9 0 1 3 .

RESOLVED By the Common Council of the City of San Diego, California, that the public interest and convenience of said city require that the street work hereinafter described be done, and therefore the said Common Council hereby orders the following street work to be done, to-wit:

That Louisiana Street, in the City of San Diego, California, for the entire width of said street, from property line to property line, from the south line of University Avenue to the north line of the 1400 acre public park, including the entire width and length of all intersections of said Louisiana Street with cross streets, between said points, be graded to the official grade thereof, according to the specifications therefor contained in Ordinance No. 3510 of the ordinances of said city.

And as a part of said work, the construction in the said Louisiana Street, between Wightman Street and Landis Street, of one-thirty-inch re-inforced cement pipe culvert and its appertaining structures, and two concrete catch-basins, and two twelve-inch corrugated steel pipes, leading from said catch-basins into said culvert, according to, and as shown upon, the plans, drawings and typical cross-sections and specifications contained in Document No. 41908, on file in the office of the Clerk of said city, and copies of which are on file in the office of the Engineer of said city.

And also, as a part of said work, the construction in the said Louisiana Street, between Myrtle Street and Dwight Street, of ten-inch Portland cement concrete pipe culvert, and its appertaining structures, according to, and as shown upon, said plans, drawings and typical cross-sections contained in said Document No. 41908.

All of said plans, drawings and typical cross-sections and specifications contained in said Document No. 41908, and said specifications contained in said Ordinance No. 3510, are, by reference thereto, incorporated herein and made a part hereof.

THE EVENING TRIBUNE, a daily newspaper published and circulated and of general circulation in said City of San Diego, is hereby designated as the newspaper in which this Resolution Ordering Work, and the notice of said work inviting sealed proposals for doing the same, shall be published, in the manner and form, and by the persons required by law.

The Clerk of the said City of San Diego is hereby directed to post conspicuously for five days, on or near the chamber door of the said Common Council, in the manner and form required by law, a notice with specifications inviting sealed proposals or bids for doing said work; and said Clerk is hereby directed to publish, for two days in said newspaper in the manner and form required by law, a notice of said work, inviting sealed proposals or bids for doing the said work, and referring to the specifications posted or on file. Said notice shall require either a certified check or bond, as prescribed by law, for an amount not less than ten per cent. of the aggregate of the proposal.

Said Clerk of the said city of San Diego is also directed to publish for two days in said newspaper, in the manner required by law, this resolution ordering work.

Passed and adopted by the Common Council of the said City of San Diego, California, this 14th day of August, 1911, by the following vote, to-wit:

AYES---COUNCILMEN Adams, Dodson, Fay, Sehon and Woods

NOES---NONE

ABSENT-NONE.

Percival E. Woods,  
President of the Common Council of the  
City of San Diego, California.

I hereby certify that the above and foregoing Resolution Ordering Work was passed by the Common Council of the said City of San Diego, at the time and by the vote, above stated.

Allen H. Wright,  
City Clerk of the City of San Diego, California, and Ex-officio  
Clerk of the Common Council of the said City of San Diego.

(SEAL)

By W. E. Bartlett, Deputy.

I hereby certify that the above and foregoing is a full, true and correct copy of Resolution No. 9013, of the resolutions of the City of San Diego, California, as adopted by the Common Council of said City on the 14th day of August, 1911.

Allen H. Wright,  
City Clerk of the City of San Diego, California.  
By Walter H. Muller Deputy.

#### RESOLUTION NO. 9014.

BE IT RESOLVED By the Common Council of the City of San Diego, as follows:

That the following named persons be and they are hereby appointed to fill the following named positions:

Charles E. Ellsworth, Chief Deputy Assessor;  
H. M. Strong, Deputy Assessor.

#### RESOLUTION NO. 9015.

BE IT RESOLVED By the Common Council of the City of San Diego, as follows:

The City Engineer is hereby authorized and directed to make a survey of Pueblo Lot No. 1793, defining the corners of that portion of Pueblo Lot No. 1793 lying West of the East one-half of said lot, and defining the line dividing the East one-half from the fractional portion of the West one-half.

Also to ascertain if any portion of the West one-half of the said lot has been fenced by private parties.

#### RESOLUTION NO. 9016.

BE IT RESOLVED By the Common Council of the City of San Diego, as follows:

The City Engineer is hereby directed to furnish this Common Council with a description of the exterior boundaries of the district of lands to be affected and benefited by, and to be assessed to pay the costs, damages and expenses of the closing of the north fifteen feet and the south fifteen of Brookes Street, in said City of San Diego, from the east line of Goldfinch Street to the west line of Eagle Street.

#### RESOLUTION NO. 9017.

BE IT RESOLVED By the Common Council of the City of San Diego, as follows:

The City Engineer is hereby directed to furnish this Common Council with a description of the exterior boundaries of the district of lands to be affected and benefited by,



and to be assessed to pay the costs, damages and expenses of the closing of the south thirty feet of Mission Street, in said City of San Diego, from the east line of Goldfinch Street to the west line of Eagle Street.

R E S O L U T I O N    N O .    9 0 1 8 .

BE IT RESOLVED By the Common Council of the City of San Diego, as follows:

The City Engineer is hereby directed to furnish this Common Council with a description of the exterior boundaries of the district of lands to be affected and benefited by, and to be assessed to pay the costs, damages and expenses of the closing of the alley in block 443, of C. C. Seaman's Subdivision, as petitioned for in Document No. 42327, on file in the office of the City Clerk of said city.

I hereby certify that the above and foregoing are true, full and correct copies of Resolutions Nos. 9014, 9015, 9016, 9017 and 9018, of the resolutions of the City of San Diego, California, as adopted by the Common Council of said City on the 14th day of August, 1911.

Allen H. Wright,

City Clerk of the City of San Diego, California.

By Walter A. Muller Deputy.

R E S O L U T I O N    N O .    9 0 1 9 .

BE IT RESOLVED By the Common Council of the City of San Diego, as follows:

That the City Attorney be requested to furnish an opinion as to the rights of the City of San Diego, or the Common Council as its representative, as to

(a) Rights of the city to receive the rents arising from the leasing of the lands in the bay of San Diego lying upon and below the line of ordinary high tide.

(b) To collect the rents from parties holding wharf franchises.

(c) The right to control and regulate wharfage rates and charges.

(d) To report to the Common Council a system for the management of the water front of the bay of San Diego so far as granted to the city by the Act of the Legislature of the State of California, entitled, "An Act conveying certain tide lands and lands lying under inland navigable waters, situate in the bay of San Diego to the City of San Diego in furtherance of Navigation and Commerce and the fisheries, and providing for the government management and control thereof", and approved May 1, 1911.

I hereby certify that the above and foregoing is a full, true and correct copy of Resolution No. 9019, of the resolutions of the City of San Diego, California, as adopted by the Common Council of said City on the 14th day of August, 1911.

Allen H. Wright,

City Clerk of the City of San Diego, California.

By Walter A. Muller Deputy.

R E S O L U T I O N    N O .    9 0 2 0 .

BE IT RESOLVED By the Common Council of the City of San Diego, as follows:

The City Engineer be, and he hereby is, directed to furnish this Common Council with a description of the exterior boundaries of the district of lands to be affected and benefited by, and to be assessed to pay the costs and expenses of the lighting of Fourth Street, in said City of San Diego, from the south line of E Street to the north line of F Street.

## R E S O L U T I O N   N O .   9 0 2 1 .

BE IT RESOLVED By the Common Council of the City of San Diego, as follows:

That the City Attorney be, and he hereby is, directed to prepare the necessary papers for the purpose of creating a lighting district on Fourth Street, between the south line of E Street and the north line of F Street, in said City of San Diego.

## R E S O L U T I O N   N O .   9 0 2 2 .

BE IT RESOLVED By the Common Council of the City of San Diego, as follows:

That Resolution of Intention No. \_\_\_\_\_, in the matter of lighting Fourth Street, in said City of San Diego, from the south line of D Street to the north line of E Street, be, and the same hereby is repealed.

## R E S O L U T I O N   N O .   9 0 2 3 .

BE IT RESOLVED By the Common Council of the City of San Diego, as follows:

The City Engineer is hereby directed to furnish this Common Council with a description of the exterior boundaries of the district of lands to be affected and benefited by, and to be assessed to pay the costs and expenses of the lighting of Fourth Street, in said City of San Diego, from the south line of D Street to the north line of E Street, excepting from said district the City Plaza.

## R E S O L U T I O N   N O .   9 0 2 4 .

BE IT RESOLVED By the Common Council of the City of San Diego, as follows:

That the City Attorney be and he is hereby directed to prepare the necessary papers for the purpose of creating a lighting district on Seventh Street between the south line of D Street and the north line of F Street, in the City of San Diego, California.

## R E S O L U T I O N   N O .   9 0 2 5 .

BE IT RESOLVED By the Common Council of the City of San Diego, as follows:

That the City Engineer be and he is hereby directed to furnish this Common Council with the legal description of the district of lands to be assessed to pay the cost of the work of improvement of lighting Seventh Street between the south line of D Street and the north line of F Street, in the City of San Diego, California.

## R E S O L U T I O N   N O .   9 0 2 6 .

BE IT RESOLVED By the Common Council of the City of San Diego, as follows:

That Resolution of Intention No. 8534, and all subsequent proceedings in the matter of grading Dove Street, in said City of San Diego, from the north line of Douglas Street to a point 200 feet north from the north line of Washington Street, be, and the same hereby are, repealed.

I hereby certify that the above and foregoing are full, true and correct copies of Resolutions Nos. 9020, 9021, 9022, 9023, 9024, 9025 and 9026, of the resolutions of the City of San Diego, California, as adopted by the Common Council of said City on the 14th day of August, 1911.

Allen H. Wright,

City Clerk of the City of San Diego, California.

By Nathan A. Muller Deputy.

## R E S O L U T I O N   N O .   9 0 2 7 .

BE IT RESOLVED By the Common Council of the City of San Diego, California, as follows:

That the public interest and convenience of said city require the closing up of that portion of Elm Street hereinafter mentioned; and

BE IT FURTHER RESOLVED that it is the intention of said Common Council to order the closing up of the north ten feet and the south ten feet of Elm Street, in said City of San Diego, from the east line of Fern Street to the west line of Thirty-first Street.

That it is not deemed necessary that any land be taken therefor.

That the exterior boundaries of the district of lands in said city to be affected by said work and improvement, and to be assessed to pay the damages, costs and expenses thereof, are described as follows, to-wit:

Beginning at a point on the east line of Fern Street, distant 25 feet south from the south line of Elm Street; thence east on a line parallel to and distant 25 feet south from the south line of Elm Street to the west line of Thirty-first Street; thence north along the west line of Thirty-first Street to a point 25 feet north from the north line of Elm Street; thence west on a line parallel to and distant 25 feet north from the north line of Elm Street to the east line of Fern Street; thence south along the east line of Fern Street to the point or place of beginning, excepting therefrom all public streets, roads, alleys, avenues and highways.

That THE EVENING TRIBUNE, a daily newspaper published and circulated, and of general circulation, in the said City of San Diego, be and it is hereby designated as the newspaper in which the Street Superintendent of said City shall cause to be published, in the manner and form required by law, notice of the passage of this Resolution of Intention, and the said Street Superintendent is hereby directed to cause notices of the passage of this resolution to be posted in the manner and form required by law, and to cause a notice similar in substance to be published in said newspaper for a period of ten days in the manner required by law.

Passed and adopted by the said Common Council of the said City of San Diego, California, this 14th day of August, 1911, by the following vote, to-wit:

AYES---COUNCILMEN Adams, Dodson, Fay and Sehon

NOES---COUNCILMAN Woods

ABSENT-NONE.

Percival E. Woods,

President of the Common Council of the  
City of San Diego, California.

I hereby certify that the above and foregoing Resolution of Intention was passed by the Common Council of the said City of San Diego, at the time and by the vote above stated.

Allen H. Wright,

City Clerk of the City of San Diego, California, and Ex-officio  
Clerk of the Common Council of the said City of San Diego.

(SEAL)

By W. E. Bartlett, Deputy.

I hereby certify that the above and foregoing is a full, true and correct copy of Resolution No. 9027, of the resolutions of the City of San Diego, California, as adopted by the Common Council of said City, on the 14th day of August, 1911.

Allen H. Wright,

City Clerk of the City of San Diego, California.

By Walter H. Muller Deputy.

BE IT RESOLVED By the Common Council of the City of San Diego, California, as follows:

That the public interest and convenience of said city require the closing up of that portion of Hooker Street, hereinafter mentioned; and

BE IT FURTHER RESOLVED, that it is the intention of said Common Council to order the closing up of the east ten feet and the west ten feet of said Hooker Street, in said City of San Diego, from the south line of Getti Street to the south line of Arnold & Choate's Addition.

That it is not deemed necessary that any land be taken therefor.

That the exterior boundaries of the district of lands in said city to be affected by said work and improvement, and to be assessed to pay the damages, costs and expenses thereof, are described as follows, to-wit:

Beginning at a point on the south line of Getti Street, distant 100 feet west from the west line of Hooker Street; thence south on a line parallel to and distant 100 feet west from the west line of Hooker Street to the south line of Arnold & Choate's Addition; thence east along the south line of Arnold & Choate's Addition to a point 100 feet <sup>east</sup> from the east line of Hooker Street; thence north on a line parallel to and distant 100 feet east from the east line of said Hooker Street to the south line of Getti Street; thence west along the south line of Getti Street to the point or place of beginning; excepting therefrom all public streets, roads, alleys, avenues and highways.

That THE EVENING TRIBUNE, a daily newspaper published and circulated, and of general circulation in the said City of San Diego, be and it is hereby designated as the newspaper in which the Street Superintendent of said City shall cause to be published, in the manner and form required by law, notice of the passage of this Resolution of Intention, and the said Street Superintendent is hereby directed to cause notices of the passage of this resolution to be posted in the manner and form required by law, and to cause a notice similar in substance to be published in said newspaper for a period of ten days in the manner required by law.

Passed and adopted by the said Common Council of the said City of San Diego, California, this 14th day of August, 1911, by the following vote, to-wit:

AYES---COUNCILMEN Adams, Dodson, Fay and Sehon

NOES---COUNCILMAN Woods

ABSENT-NONE.

Percival E. Woods,  
President of the Common Council of the  
City of San Diego, California.

I hereby certify that the above and foregoing Resolution of Intention was passed by the Common Council of the said City of San Diego, at the time and by the vote above stated.

Allen H. Wright,  
City Clerk of the City of San Diego, California,  
and Ex-officio Clerk of the Common Council of the said City of San Diego.

(SEAL)

By W. E. Bartlett, Deputy.

I hereby certify that the above and foregoing is a full, true and correct copy of Resolution No. 9028, of the resolutions of the City of San Diego, California, as adopted by the Common Council of said City on the 14th day of August, 1911.

Allen H. Wright,  
City Clerk of the City of San Diego, California.  
By Walter H. Muller Deputy.

RESOLUTION NO. 9029.

GRANTING PERMISSION TO PROPERTY OWNERS ON DOVE STREET  
TO GRADE BY PRIVATE CONTRACT.

BE IT RESOLVED By the Common Council of the City of San Diego, California, as follows:

That in pursuance of a petition therefor, the owners of lots fronting on Dove Street, in said City of San Diego, between the north line of Washing<sup>ton</sup> Street, and a point 150 feet north of the north line of Washington Street, as shown in the following schedule, to-wit:

| NAME.             | LOT.  | BLOCK. | ADDITION.                  | FRONTAGE. |
|-------------------|-------|--------|----------------------------|-----------|
| C. A. Richardson  | 13-16 | 52     | Arnold & Choate's Addition |           |
| George W. Gardner | 17,18 | 52     | " "                        |           |
| J. C. O'Neil      | 21,22 | 69     | " "                        |           |
| M. Tenfest        | 17-20 | 69     | " "                        |           |

be, and they are hereby, granted permission to grade said Dove street, between said points, to its full width, and to a provisional grade, by private contract, at their own expense, according to the specifications therefor contained in Ordinance No. 3510 of the ordinances of said City.

That all of said work shall be done under the direction and to the satisfaction of the Superintendent of Streets of said city, and all surplus dirt shall be deposited at the places designated by the said Superintendent of Streets.

That said work shall be commenced on or before the 15th day of August, 1911, and shall be fully completed on or before the 15th day of November, 1911.

Passed and adopted by the said Common Council of the said City of San Diego, California, this 14th day of August, 1911, by the following vote, to-wit:

AYES---COUNCILMEN Adams, Dodson, Fay, Sehon and Woods

NOES---NONE

ABSENT-NONE.

Percival E. Woods,  
President of the Common Council of the  
City of San Diego, California.

I hereby certify that the above and foregoing Resolution was passed by the Common Council of the said City of San Diego, at the time and by the vote, above stated.

Allen H. Wright,  
City Clerk of the City of San Diego, California, and Ex-officio  
Clerk of the Common Council of the City of San Diego.

(SEAL)

By W. E. Bartlett, Deputy.

I hereby certify that the above and foregoing is a full, true and correct copy of Resolution No. 9029, of the resolutions of the City of San Diego, California, as adopted by the Common Council of said City on the 14th day of August, 1911.

Allen H. Wright,  
City Clerk of the City of San Diego, California.  
By Walter A. Muller Deputy.

RESOLUTION NO. 9030.

BE IT RESOLVED, By the Common Council of the City of San Diego, as follows:

That Monday, the 28th day of August, 1911, at 10:30 o'clock A.M. is hereby fixed as the time for the hearing of the application of the California Iron Works, a corporation, for a lease of tide lands from the City of San Diego as asked for in their amended application filed in the office of the City Clerk of the City of San Diego on the 19th day of

July, 1911 and the said Clerk of the City of San Diego is hereby authorized and directed to cause to be published in two daily newspapers in the County of San Diego notice of the time and place of said hearing. Said notice shall be published at least three times in the week of seven days preceeding the time appointed for said hearing.

I hereby certify that the above and foregoing is a full, true and correct copy of Resolution No. 9030, of the resolutions of the City of San Diego, California, as adopted by the Common Council of said City on the 14th day of August, 1911.

Allen H. Wright,  
City Clerk of the City of San Diego, California.  
By Walter A. Miller Deputy.

RESOLUTION NO. 9031.

BE IT RESOLVED By the Common Council of the City of San Diego, as follows:

That permission be and it is hereby granted to N. M. Fillmore, a licensed auctioneer, to hold auction sale of oil paintings and water color pictures on the ground floor of the Timken Block.

RESOLUTION NO. 9032.

BE IT RESOLVED By the Common Council of the City of San Diego, as follows:

That Durrelle F. Glidden be and he is hereby appointed Second Deputy City Attorney, vice David G. Taylor, removed.

RESOLUTION NO. 9033.

BE IT RESOLVED By the Common Council of the City of San Diego, as follows:

That the City Engineer be and he is hereby instructed to set stakes for sidewalking and curbing in front of Lots 1, 2 and 3, Block 76, University Heights, being on George Street, between Mission Drive and Monroe Avenue.

RESOLUTION NO. 9034.

BE IT RESOLVED By the Common Council of the City of San Diego, as follows:

That the City Engineer be and he is hereby instructed to set stakes for sidewalking and curbing in front of Lots, A, B, C, D, E and F, Block 4, Horton's Addition.

RESOLUTION NO. 9035.

BE IT RESOLVED By the Common Council of the City of San Diego, as follows:

That permission be and it is hereby granted to J. C. Roy to remove two trees in front of Lot D, Block 4, Horton's Addition, on the west side of 10th street, between A and B.

RESOLUTION NO. 9036.

BE IT RESOLVED By the Common Council of the City of San Diego, as follows:

That permission be and it is hereby granted to Fred Witte to remove the trees in front of Lot D, Block 212, Horton's Addition, on condition that he will deliver the palms to the Board of Park Commissioners in good condition.

RESOLUTION NO. 9037.

BE IT RESOLVED By the Common Council of the City of San Diego, as follows:

That the City Engineer be and he is hereby directed to furnish the elevations to establish the grade of Fern Street, between Fir and Grape Streets.



## R E S O L U T I O N   N O .   9 0 3 8 .

BE IT RESOLVED By the Common Council of the City of San Diego, as follows:

That the City Auditor be and he is hereby authorized to issue a restaurant liquor license to J. C. Rombold at 917 D Street.

## R E S O L U T I O N   N O .   9 0 3 9 .

BE IT RESOLVED By the Common Council of the City of San Diego, as follows:

That Clarence W. Bowers be and he is hereby confirmed as member of the Board of Cemetery Commissioners, vice John G. Shaw, resigned.

## R E S O L U T I O N   N O .   9 0 4 0 .

BE IT RESOLVED By the Common Council of the City of San Diego, as follows:

That the City Engineer be and he is hereby instructed to report the amount of side-walking and curbing yet to be done on 3rd street, from A to Ash streets; on A street, from 2nd to 3rd streets; and on 7th street, from Brookes to University avenues.

## R E S O L U T I O N   N O .   9 0 4 1 .

BE IT RESOLVED By the Common Council of the City of San Diego, as follows:

That the City Attorney be and he is hereby instructed to render an opinion as to the power of the city to cause railroads now holding franchises to permit the construction of spur-tracks to connect with their existing lines, when permits for such spur-tracks are asked for by other corporations or individuals.

## R E S O L U T I O N   N O .   9 0 4 2 .

BE IT RESOLVED By the Common Council of the City of San Diego, as follows:

That the City Attorney prepare the necessary ordinance to appoint Nathaniel J. McHorney as Outside Deputy Assessor at a monthly salary of \$125.00, which is to include approved transportation.

## R E S O L U T I O N   N O .   9 0 4 3 .

BE IT RESOLVED By the Common Council of the City of San Diego, as follows:

That the City Engineer prepare plans, specifications and typical cross-sections for the paving of B street, from the east line of 6th street to the west line of 12th street.

## R E S O L U T I O N   N O .   9 0 4 4 .

BE IT RESOLVED By the Common Council of the City of San Diego, as follows:

That the City Engineer submit a description of an assessment district for the paving of B street, from the east line of 6th street to the west line of 12th street.

## R E S O L U T I O N   N O .   9 0 4 5 .

BE IT RESOLVED By the Common Council of the City of San Diego, as follows:

That the City Auditor be and he is hereby authorized to issue the following licenses:

Fitch's Fast Freight, transfer stand for two trucks, southeast corner of B and 6th streets, subject to regulation by police department.

Marimoto, tamale stand, 5th street, between H and I streets, successor to Joe Funakoshi, subject to regulation by police department.

A. Pitman, pool and billard hall, six tables, D street, between 2nd and 3rd.

O. D. Robertson, transfer stand, 1236 F street, one wagon, subject to regulation by police department.

Charles Gillet, free license to peddle notions for 30 days, subject to police regulation.

R E S O L U T I O N    N O .    9 0 4 6 .

BE IT RESOLVED By the Common Council of the City of San Diego, as follows:

That the Superintendent of the Water Department be and he is hereby authorized to make the following extensions:

2-inch main from the intersection of India and Winder streets, northwesterly about 200 feet on India, to Lot 4, Block 176, Middletown.

2-inch main from intersection of 30th and Adams, southerly about 200 feet on 30th, to Lot 1, Block 11, University Heights.

2-inch main from intersection of Upas and Utah, northerly about 500 feet on Utah to Lots 3 and 4, Block 26, West End.

2-inch main from intersection of 30th and F streets, easterly on F about 275 feet to Lots 13 and 14, Block 97, Morse's Addition.

I hereby certify that the above and foregoing are full, true and correct copies of Resolutions Nos. 9031, 9032, 9033, 9034, 9035, 9036, 9037, 9038, 9039, 9040, 9041, 9042, 9043, 9044, 9045 and 9046, of the resolutions of the City of San Diego, California, as adopted by the Common Council of said City on the 14th day of August, 1911.

Allen H. Wright,

City Clerk of the City of San Diego, California.

By Walter H. Muller Deputy.

R E S O L U T I O N    N O .    9 0 4 7 .

BE IT RESOLVED, By the Common Council of the City of San Diego, as follows:

The Superintendent of the Department of Finance, Ways & Means is hereby authorized to cause to be sold the following described personal property, which is no longer fit and is unnecessary for the use of the city.

One 20-ton steam roller; one West Coast Gas engine; one pipe-threading machine, weight about 1000 pounds; one-horse spring wagon; one-horse open buggy; eight head of horses; approximately 25 tons scrap iron, 1 ton scrap brass, 700 pounds scrap rubber, and 100 pounds scrap copper; 950 feet of 2½ inch condemned hose; 324 burlap sacks; 87 - 5-gallon cans; 6 bridle bits; 1 nozzle; 1 chair; 1 fire-place grate; 11 bicycles; 12 demijohns; 9 revolvers; approximately 35 knives; 1 shovel; and miscellaneous personal effects, novelties, jewelry, recovered by the Police Department and unclaimed; clothes, blankets, rugs, 1 suit case.

Said sale shall be made at public auction after five days' notice and may be continued on proclamation made by person making sale from day to day, and hour to hour until completed.

R E S O L U T I O N    N O .    9 0 4 8 .

BE IT RESOLVED By the Common Council of the City of San Diego, as follows:

That permission be and it is hereby granted to the officers of the San Diego County Fair to stretch a banner across 5th street, between C and D streets, same to be removed immediately after close of fair.

R E S O L U T I O N    N O .    9 0 4 9 .

BE IT RESOLVED By the Common Council of the City of San Diego, as follows:

That the Auditor be and he is hereby authorized to issue the following licenses:

Elias Bossila, free license to peddle drawn work, for period of 60 days, subject to police regulation.

Tobias Butler, renewal of free license to peddle ice cream, for period of 60 days, subject to police regulation.

S. L. Mahan, auto stand, D street, between 6th and 7th, subject to police regulation.

R E S O L U T I O N     N O .   9 0 5 0 .

BE IT RESOLVED By the Common Council of the City of San Diego, as follows:

That the Auditor be and he is hereby authorized to issue a restaurant liquor license to Dominico Ricci at 950 3rd street.

R E S O L U T I O N     N O .   9 0 5 1 .

BE IT RESOLVED By the Common Council of the City of San Diego, as follows:

That permission be and it is hereby granted to the Ingle Manufacturing Co. to install a storage tank on National avenue, near 16th street, for V. Hankino.

R E S O L U T I O N     N O .   9 0 5 2 .

BE IT RESOLVED By the Common Council of the City of San Diego, as follows:

That the City Engineer be and he is hereby instructed to examine and report as to the condition of the Quince street bridge and the bridge at Old Town, and make any recommendations that he deems necessary.

R E S O L U T I O N     N O .   9 0 5 3 .

BE IT RESOLVED By the Common Council of the City of San Diego, as follows:

That permission be and it is hereby granted to J. Frank Over to do blasting at the southwest corner of Arctic and Kalmia streets, under the usual restrictions and liabilities to be borne by him in case of damage.

R E S O L U T I O N     N O .   9 0 5 4 .

BE IT RESOLVED By the Common Council of the City of San Diego, as follows:

That the Building Inspector be and he is hereby authorized to issue a building permit to C. F. Francisco to use 2 x 4 joist on 2nd story ceiling, and cover same with beaver board, with 35-pound building paper on the walls, said building being located at 702 First street.

R E S O L U T I O N     N O .   9 0 5 5 .

BE IT RESOLVED By the Common Council of the City of San Diego, as follows:

That Councilman P. E. Woods and John L. Bacon be and they are hereby authorized to make the necessary expenditures for railroad fare and hotel bills on a trip to Seattle, Wash., for the purpose of inspecting the garbage plant in that city.

I hereby certify that the above and foregoing are full, true and correct copies of Resolutions Nos. 9047, 9048, 9049, 9050, 9051, 9052, 9053, 9054 and 9055, of the resolutions of the City of San Diego, California, as adopted by the Common Council of said City on the 16th day of August, 1911.

Allen H. Wright,

City Clerk of the City of San Diego, California.

By Walter A. Muller Deputy.

## R E S O L U T I O N   N O .   9 0 5 6 .

WHEREAS, the increasing demands of the city, occasioned by its rapid and continuous growth has made it necessary to provide for enlargements of the water and sewer systems; to furnish various sections of our city with better fire protection; to provide for the reduction of the city's garbage, and

WHEREAS, the consumption of water, supplied the city under contract with the Southern California Mountain Water Co., has nearly reached the maximum provided in such contract, and the question of providing for an adequate supply of water in the near future is a matter requiring an early consideration with the view of purchasing the said Southern California Mountain Water System, and

WHEREAS, the State Legislature did at its last session grant to the City of San Diego the tide lands and water front of the city upon condition that the sum of one million dollars be provided for its improvement by an issue of the city bonds within one year from the date of the approval of such act by the Governor of the State, and

WHEREAS, it is deemed inadvisable to submit each and all of the above propositions at one time, and whereas a failure to carry the bonds necessary to secure control of our magnificent harbor or for a garbage incinerator would be a public municipal calamity, therefore,

BE IT RESOLVED, By the Common Council of the City of San Diego, as follows:

That the City Attorney is hereby directed to prepare and present to this Common Council the necessary resolution to submit to the voters of the city the proposition of incurring an indebtedness of \$1,000,000 for the improvement of our water front and harbor, and the further sum of about \$60,000 to purchase an incinerator or garbage reduction plant, and further, that it is the sense of this council that the other matters herein named be submitted to the electors of the city at the very earliest practical date.

## R E S O L U T I O N   N O .   9 0 5 7 .

BE IT RESOLVED By the Common Council of the City of San Diego, as follows:

WHEREAS, This Common Council has heard of the death of Frank P. Frary, a former Mayor of this city, which occurred at his home, 1441 Ivy street, on Wednesday morning, August 16th, 1911, and

WHEREAS, Mr. Frary had served the city in the capacity of Member of the Board of Delegates from the Second Ward, having been elected at the General Municipal Election of April 4th, 1899, and twice as Mayor, his first election occurring April 2, 1901, and his re-election occurring April 7th, 1903, and

WHEREAS, aside from his service as an official of the city he had long been active in the foremost interests of San Diego and among the fraternal organizations of the community, now be it

RESOLVED, That this body enter upon its records this minute of respect to him as a public spirited citizen and one whom a community can ill afford to lose, and be it further

RESOLVED, That this body express the sympathy of the individual members to the family of the city's former chief executive, and that the City Clerk be and he is hereby authorized to transmit a copy of these resolutions to them as and for the act of this Common Council.

## R E S O L U T I O N   N O .   9 0 5 8 .

BE IT RESOLVED By the Common Council of the City of San Diego, as follows:

That permission be and it is hereby granted to J. E. Johnston to do blasting for a basement on 29th street, between I and J streets.

## R E S O L U T I O N   N O .   9 0 5 9 .

BE IT RESOLVED By the Common Council of the City of San Diego, as follows:

That permission be and it is hereby granted to Kuboti to install a steam boiler at 234 Newton avenue, at the Yokahoma Laundry.

## R E S O L U T I O N   N O .   9 0 6 0 .

BE IT RESOLVED By the Common Council of the City of San Diego, as follows:

That the Superintendent of the Department of Water be and he is hereby authorized to make the following extensions:

2-inch main 800 feet southerly from a point 75 feet south of the south line of Madison avenue, to Lots 37 and 38, Block 66, and Lot 10, Block 65.

6-inch main to replace 2-inch main on 23rd street, from D to C streets;

also to place fire hydrants at the following points;

30th and Cedar streets; 29th and Cedar streets; Dale and Beech streets; 30th and Beech streets.

## R E S O L U T I O N   N O .   9 0 6 1 .

BE IT RESOLVED By the Common Council of the City of San Diego, as follows:

That the City Auditor be and he is hereby authorized to issue the following licenses:

F. Paoletti, free license to peddle plaster casts of his own manufacture, for period of 60 days, subject to police regulation.

Oris A. Walling, auto stand, 6th and D streets, subject to police regulation.

James Morrow, auto stand, 2nd and D streets, subject to police regulation.

## R E S O L U T I O N   N O .   9 0 6 2 .

BE IT RESOLVED By the Common Council of the City of San Diego, as follows:

That permission be and it is hereby granted to the San Diego Consolidated Gas & Electric Company to install electric signs at 950 3rd street and 560 5th street, the former being for the Italian and French Cafe and the latter for the Model Restaurant.

## R E S O L U T I O N   N O .   9 0 6 3 .

BE IT RESOLVED By the Common Council of the City of San Diego, as follows:

That the Building Inspector be and he is hereby authorized to issue a permit to W. E. Rice, contractor for Mr. Hutchinson, to leave chimney already constructed at the corner of Getti and Hooker streets, said chimney having an inside measurement of 4 x 21 inches.

## R E S O L U T I O N   N O .   9 0 6 4 .

BE IT RESOLVED By the Common Council of the City of San Diego, as follows:

That the City Attorney be and he is hereby authorized to prepare an ordinance appropriating the sum of \$300 or so much thereof as may be necessary to meet the expenditures of John L. Bacon for railroad fare and hotel bills on a trip to inspect the garbage reduction plants at Chicago, Buffalo, Cleveland and Columbus.

## R E S O L U T I O N   N O .   9 0 6 5 .

BE IT RESOLVED By the Common Council of the City of San Diego, as follows:

That Councilman P. E. Woods be and he is hereby authorized to make the necessary expenditures for railroad fare and hotel bills for a trip to Seattle, Wash., to investigate the handling of garbage in that city.

## R E S O L U T I O N   N O .   9 0 6 6 .

BE IT RESOLVED By the Common Council of the City of San Diego, as follows:

That Resolution No. 9055, adopted by the Common Council on August 16th, 1911, be and it is hereby repealed.

## R E S O L U T I O N   N O .   9 0 6 7 .

BE IT RESOLVED By the Common Council of the City of San Diego, as follows:

That it be and is hereby determined by this Common Council that Washington street from the east line of Hawk Street to the west line of Second Street be improved between said points by the construction of sidewalks and curbs thereon, in accordance with the specifications for such work as contained in Ordinance No. 1140, approved June 17th, 1902.

The the owners of property fronting upon said street between said points shall have until the 1st day of March, 1912 within which to construct sidewalks and curbs thereon at private contract.

That the City Engineer be and he is hereby authorized and directed to prepare a profile of the sidewalk of said street between said points, and furnish to any person applying therefor an estimate of the number of cubic yards of excavation or embankment necessary to bring any portion of the sidewalk of said street to its official grade.

That on said 1st day of March, 1912, said City Engineer shall furnish this Council a detailed report showing the amount of sidewalking and curbing yet to be done on said street between said points.

That the City Clerk advertise the fact that said improvement has been decided upon, and that property owners desiring to construct sidewalks and curbs by private contract must complete said work on or before the said 1st day of March, 1912.

I hereby certify that the above and foregoing are full, true and correct copies of Resolutions Nos. 9056, 9057, 9058, 9059, 9060, 9061, 9062, 9063, 9064, 9065, 9066 and 9067 of the resolutions of the City of San Diego, California, as adopted by the Common Council of said City on the 17th day of August, 1911.

Allen H. Wright,

City Clerk of the City of San Diego, California.

By Walter H. Muller Deputy.

## R E S O L U T I O N   N O .   9 0 6 8 .

RESOLVED, that the Common Council of the City of San Diego, California, having in open session on the 14th day of August, 1911, opened, examined and publicly declared all sealed proposals or bids offered for doing the following work, to-wit:

The grading, and paving with decomposed granite, to the official grade thereof, of the roadway of Newport Avenue, in Ocean Beach, in said City of San Diego, from curb line to curb line, from the northwesterly line of De Foe Street to the northwesterly line of Abbott Street, and also that portion of the roadway of said Newport Avenue leading into the alley in block seventy-two (72), of said Ocean Beach, including the intersection of said Newport Avenue with Abbott Street, )excepting the intersections of said Newport Avenue with Bacon Street and Cable Street), according to the specifications therefor contained in Ordinance No. 4400 of the ordinances of said city, and according to, and as shown upon, the plans, drawings and typical cross-sections contained in Document No. 41583, on file in the office of the Clerk of said city.

And as a part of said work, the grading to the official grade thereof, of said Newport Avenue, on both sides thereof, between the curb line of said street and the property



line, from the northwesterly line of De Foe Street to the northwesterly line of Abbott Street, including the returns in the intersection of said Newport Avenue with Abbott Street, (excepting the intersections of said Newport Avenue with Bacon Street and Cable Street), according to the specifications therefor contained in Ordinance No. 3510 of the ordinances of said city, and according to, and as shown upon, said plans, drawings and typical cross-sections contained in said Document No. 41583.

And as a part of said work, the construction of cement concrete curbing, on both sides of the said Newport Avenue, from the northwesterly line of De Foe Street to the northwesterly line of Abbott Street, including the returns in the intersection of said Newport Avenue with Abbott Street, (excepting the intersections of said Newport Avenue with Bacon Street and Cable Street), according to the specifications therefor contained in said Document No. 41583, and as shown upon the said plans, drawings and typical cross-sections.

All of said plans, drawings and typical cross-sections and specifications contained in said Document No. 41583, and said specifications contained in said Ordinances No. 4400 and No. 3510 are, by reference thereto incorporated herein and made a part hereof.

Said Ocean Beach being according to Map No. 279 on file in the office of the County Recorder of San Diego County, California.

Said De Foe Street being formerly known as, and designated upon said map of Ocean Beach No. 279 as, 4th Street.

Said Abbott Street being formerly known as, and designated upon said map of Ocean Beach No. 279 as, 1st Street.

The said Common Council hereby rejects all of said proposals or bids, except the next herein mentioned, and hereby awards the contract for said work to the lowest, regular, responsible bidder, to-wit: To J. E. Clouse, at the prices specified in his bid for said work, on file in the office of the Clerk of said City, to-wit:

Excavation, from curb line to property line, and return, per cubic yard, thirty cents; embankment, from curb line to property line, and return, per cubic yard, one cent; paving, including grading to sub-grade, per square foot, three cents; cement curb, per lineal foot, forty cents.

The Clerk of said City of San Diego is hereby directed to post a notice of this award conspicuously for five days on or near the chamber door of the said Common Council, and also to cause said notice to be published for two days in The Evening Tribune, a daily newspaper published and circulated, and of general circulation, in the said City of San Diego, and hereby designated for that purpose.

The said Common Council found, upon estimates of the City Engineer of said city, that the cost of said proposed work or improvement, will be greater than fifty cents per front foot along each line of the said Newport Avenue, so proposed to be improved, including the cost of intersection work assessable upon said frontage; and said Common Council determined that serial bonds bearing interest at the rate of seven per cent. per annum shall be issued to represent the cost of said work or improvement. Said serial bonds shall extend over a period ending ten years from their date, and an even annual proportion of the principal sum thereof shall be payable by coupon, on the second day of January, every year after their date, until the whole is paid, and the interest shall be payable semi-annually, by coupon, on the second days of January and July, respectively, of each year, at the rate of seven per cent. per annum on all sums unpaid, until the whole of said principal and interest are paid. Said bonds shall be issued in accordance with the provisions of an Act of the Legislature of the State of California, entitled, "An Act to Provide a System of Street Improvement Bonds to Represent Certain Assessments for the Cost of Street Work and

Improvement Within Municipalities, and also for the Payment of Such Bonds," approved February 27th, 1893, and of all acts supplementary thereto, or amendatory thereof.

Passed and adopted by the said Common Council of the said City of San Diego, California, this 21st day of August, 1911, by the following vote, to-wit:

AYES---COUNCILMEN Adams, Dodson, Fay and Sehon

NOES---NONE

ABSENT-COUNCILMAN Woods.

A. E. Dodson,

President Pro Tempore of the Common Council  
of the City of San Diego, California.

I hereby certify that the above and foregoing Resolution was passed by the Common Council of the said City of San Diego, at the time and by the vote, above stated.

Allen H. Wright,

City Clerk of the City of San Diego, California, and Ex-officio  
Clerk of the Common Council of the City of San Diego.

(SEAL)

By W. E. Bartlett, Deputy.

I hereby certify that the above and foregoing is a full, true and correct copy of Resolution No. 9068, of the resolutions of the City of San Diego, California, as adopted by the Common Council of said City on the 21st day of August, 1911.

Allen H. Wright,

City Clerk of the City of San Diego, California.

By Walter A. Muller Deputy.

#### RESOLUTION OF AWARD NO. 9069.

RESOLVED, that the Common Council of the City of San Diego, California, having in open session on the 14th day of August, 1911, opened, examined and publicly declared all sealed proposals or bids offered for doing the following work, to-wit:

The grading, and paving with decomposed granite, to the official grade thereof, of the roadway of Narragansett Avenue, in Ocean Beach, in said City of San Diego, from curb line to curb line, from the northwesterly line of Ebers Street to a point 790 feet northwesterly from the northwesterly line of Bacon Street, and also that portion of the roadway of said Narragansett Avenue leading into the alley in block seventy (70), of said Ocean Beach, (excepting the intersections of said Narragansett Avenue with all cross streets, between said points), according to the specifications therefor contained in Ordinance No. 4400 of the ordinances of said city, and according to, and as shown upon, the plans, drawings and typical cross-sections contained in Document No. 41577, on file in the office of the Clerk of said city.

And as a part of said work, the grading to the official grade thereof, of said Narragansett Avenue, on both sides thereof, between the curb line of said street and the property line, from the northwesterly line of Ebers Street to a point 790 feet northwesterly from the northwesterly line of Bacon Street, (excepting the intersections of said Narragansett Avenue with all cross streets, between said points), according to the specifications therefor contained in Ordinance No. 3510 of the Ordinances of said city, and according to, and as shown upon, said plans, drawings and typical cross-sections contained in Document No. 41577.

And as a part of said work, the construction of cement concrete curbing, on both sides of the said Narragansett Avenue, from the northwesterly line of Ebers Street to a point 790 feet northwesterly from the northwesterly line of Bacon Street, (excepting the

intersections of said Narragansett Avenue with all cross streets, between said points), according to the specifications therefor contained in said Document No. 41577, and as shown upon the said plans, drawings and typical cross-sections.

All of said plans, drawings and typical cross-sections and specifications contained in said Document No. 41577, and said specifications contained in said Ordinances No. 4400 and No. 3510, are, by reference thereto, incorporated herein and made a part hereof.

Said Ocean Beach being according to Map No. 279, on file in the office of the County Recorder of San Diego County, California.

Said Ebers Street being formerly known as, and designated upon said map of Ocean Beach No. 279 as, 5th Street.

Said Bacon Street being formerly known as, and designated upon said map of Ocean Beach No. 279 as, 2nd Street.

The said Common Council hereby rejects all of said proposals or bids except the next herein mentioned, and hereby awards the contract for said work to the lowest, regular, responsible bidder, to-wit: To J. E. Clouse, at the prices specified in his bid for said work, on file in the office of the Clerk of said City, to-wit: Excavation, from curb line to property line, per cubic yard, twenty-two cents; embankment, from curb line to property line, per cubic yard, one cent; paving, including grading to sub-grade, per square foot, two and one-half cents; cement curb, per lineal foot, forty cents.

The Clerk of said City of San Diego is hereby directed to post a notice of this award conspicuously for five days on or near the chamber door of the said Common Council, and also to cause said notice to be published for two days in The Evening Tribune, a daily newspaper published and circulated, and of general circulation, in the said City of San Diego, and hereby designated for that purpose.

The said Common Council found, upon estimates of the City Engineer of said city, that the cost of said proposed work or improvement, will be greater than fifty cents per front foot along each line of the said Narragansett Avenue, so proposed to be improved, including the cost of intersection work assessable upon said frontage; and said Common Council determined that serial bonds bearing interest at the rate of seven per cent. per annum shall be issued to represent the cost of said work or improvement. Said serial bonds shall extend over a period ending ten years from their date, and an even annual proportion of the principal sum thereof shall be payable by coupon, on the second day of January, every year after thier date, until the whole is paid, and the interest shall be payable semi-annually, by coupon, on the second days of January and July, respectively, of each year, at the rate of seven per cent. per annum on all sums unpaid, until the whole of said principal and interest are paid. Said bonds shall be issued in accordance with the provisions of an Act of the Legislature of the State of California, entitled, "An Act to Provide a System of Street Improvement Bonds to Represent Certain Assessments for the Cost of Street Work and Improvement Within Municipalities, and also for the Payment of Such Bonds," approved February 27th, 1893, and of all acts supplementary thereto, or amendatory thereof.

Passed and adopted by the said Common Council of the said City of San Diego, California, this 21st day of August, 1911, by the following vote, to-wit:

AYES---COUNCILMEN Adams, Dodson, Fay and Sehon

NOES---NONE

ABSENT-COUNCILMAN Woods.

A. E. Dodson,

President Pro Tempore of the Common Council  
of the City of San Diego, California.

I hereby certify that the above and foregoing Resolution was passed by the Common Council of the said City of San Diego, at the time and by the vote, above stated.

Allen H. Wright,

City Clerk of the City of San Diego, California, and Ex-officio  
Clerk of the Common Council of the City of San Diego.

(SEAL)

By W. E. Bartlett, Deputy,

I hereby certify that the above and foregoing is a full, true and correct copy of Resolution No. 9069, of the resolutions of the City of San Diego, California, as adopted by the Common Council of said City on the 21st day of August, 1911.

Allen H. Wright,

City Clerk of the City of San Diego, California.

By Walter H. Muller Deputy.

#### RESOLUTION OF AWARD NO. 9070.

RESOLVED, that the Common Council of the City of San Diego, California, having in open session on the 14th day of August, 1911, opened, examined and publicly declared all sealed proposals or bids offered for doing the following work, to-wit:

The grading, and paving with decomposed granite, to the official grade thereof, of the roadway of De Foe Street, in Ocean Beach, in said City of San Diego, from curb line to curb line, from the southwesterly line of Brighton Avenue to the northeasterly line of Point Loma Avenue, and also that portion of the roadway of said De Foe Street leading into the alleys in blocks twenty-nine (29), thirty (30), thirty-one (31), thirty-two (32), thirty-three (33), thirty-four (34), thirty-five (35), thirty-six (36), thirty-seven (37), thirty-eight (38), thirty-nine (39), forty (40), forty-one (41), forty-two (42), forty-three (43), forty-four (44), forty-five (45), forty-six (46), forty-seven (47), forty-eight (48), forty-nine (49), fifty (50), fifty-one (51), fifty-two (52), fifty-three (53), fifty-four (54), fifty-five (55) and fifty-six (56), of said Ocean Beach, including the roadway of all intersections of said De Foe Street with cross streets, between said points, according to the specifications therefor contained in Ordinance No. 4400 of the ordinances of said city, and according to, and as shown upon, the plans, drawings and typical cross-sections contained in Document No. 41582, on file in the office of the Clerk of said city.

And as a part of said work, the grading to the official grade thereof, of said De Foe Street, on both sides thereof, between the curb line of said street and the property line, from the southwesterly line of Brighton Avenue to the northeasterly line of Point Loma Avenue, including the returns in all intersections of said De Foe Street with cross streets between said points, according to the specifications therefor contained in Ordinance No. 3510 of the ordinances of said city, and according to, and as shown upon, said plans, drawings and typical cross-sections contained in said Document No. 41582.

And as a part of said work, the construction of cement concrete curbing, on both sides of the said De Foe Street, from the southwesterly line of Brighton Avenue to the northeasterly line of Point Loma Avenue, including the returns in all intersections of said De Foe Street with cross streets, between said points, according to the specifications therefor contained in said Document No. 41582, and as shown upon the said plans, drawings and typical cross-sections.

All of said plans, drawings and typical cross-sections and specifications contained in said Document No. 41582, and said specifications contained in said Ordinances No. 4400 and No. 3510, are, by reference thereto incorporated herein and made a part hereof.

Said Ocean Beach being according to Map No. 279, on file in the office of the

County Recorder of San Diego County, California.

Said De Foe Street being formerly known as, and designated upon said map of Ocean Beach No. 279 as, 4th Street.

The said Common Council hereby rejects all of said proposals or bids, except the next herein mentioned, and hereby awards the contract for said work to the lowest, regular, responsible bidder, to-wit: To J. E. Clouse, at the prices specified in his bid for said work, on file in the office of the Clerk of said city, to-wit: Excavation, from curb line to property line and return, per cubic yard, twenty-cents; embankment, from curb line to property line and return, per cubic yard, one cent; paving, including grading to sub-grade, per square foot, three cents; cement curb, per lineal foot, forty cents.

The Clerk of said City of San Diego is hereby directed to post a notice of this award conspicuously for five days on or near the chamber door of the said Common Council, and also to cause said notice to be published for two days in The Evening Tribune, a daily newspaper published and circulated, and of general circulation, in the said City of San Diego, and hereby designated for that purpose.

The said Common Council found, upon estimates of the City Engineer of said city, that the cost of said proposed work or improvement, will be greater than fifty cents per front foot along each line of the said De Foe Street, so proposed to be improved, including the cost of intersection work assessable upon said frontage; and said Common Council determined that serial bonds bearing interest at the rate of seven per cent. per annum shall be issued to represent the cost of said work or improvement. Said serial bonds shall extend over a period ending ten years from their date, and an even annual proportion of the principal sum thereof shall be payable by coupon, on the second day of January, every year after their date, until the whole is paid, and the interest shall be payable semi-annually, by coupon, on the second days of January and July, respectively, of each year, at the rate of seven per cent. per annum on all sums unpaid, until the whole of said principal and interest are paid. Said bonds shall be issued in accordance with the provisions of an Act of the Legislature of the State of California, entitled, "An Act to Provide a System of Street Improvement Bonds to Represent Certain Assessments for the Cost of Street Work and Improvement Within Municipalities, and also for the Payment of Such Bonds," approved February 27th, 1893, and of all acts supplementary thereto, or amendatory thereof.

Passed and adopted by the said Common Council of the said City of San Diego, California, this 21st day of August, 1911, by the following vote, to-wit:

AYES---COUNCILMEN Adams, Dodson, Fay and Sehon

NOES---NONE

ABSENT-COUNCILMAN Woods.

A. E. Dodson,

President Pro Tempore of the Common Council  
of the City of San Diego, California.

I hereby certify that the above and foregoing Resolution was passed by the Common Council of the said City of San Diego, at the time and by the vote, above stated.

Allen H. Wright,

City Clerk of the City of San Diego, California, and Ex-officio  
Clerk of the Common Council of the City of San Diego.

(SEAL)

By W. E. Bartlett, Deputy.

I hereby certify that the above and foregoing is a full, true and correct copy of Resolution No. 9070, of the resolutions of the City of San Diego, as adopted by the Common Council of said City on the 21st day of August, 1911.

Allen H. Wright,  
City Clerk of the City of San Diego, California.  
By Walter A. Muller Deputy.

## RESOLUTION OF AWARD NO. 9 0 7 1 .

RESOLVED, that the Common Council of the City of San Diego, California, having in open session on the 14th day of August, 1911, opened, examined and publicly declared all sealed proposals or bids offered for doing the following work, to-wit:

The grading, and paving with decomposed granite, to the official grade thereof, of the roadway of Bacon Street, in Ocean Beach, in said City of San Diego, from curb line to curb line, from the southwesterly line of Brighton Avenue to the northeasterly line of Pacific Avenue, and also that portion of the roadway of said Bacon Street leading into the alleys in blocks fifty-seven (57), fifty-eight (58), fifty-nine (59), sixty (60), sixty-one (61), sixty-two (62), sixty-three (63), sixty-four (64), sixty-five (65), sixty-eight (68), sixty-nine (69), seventy (70), seventy-one (71), seventy-two (72), seventy-three (73), seventy-four (74), seventy-five (75) and seventy-six (76), of said Ocean Beach, including the roadway of all intersections of said Bacon Street with cross streets, between said points, (excepting such portions of the said Bacon Street and the said intersections of streets, between said points, required by law to be kept in order or repair by any person or company having railroad tracks thereon), according to the specifications therefor contained in Ordinance No. 4400 of the ordinances of said city, and according to, and as shown upon, the plans, drawings and typical cross-sections contained in Document No. 41959, on file in the office of the Clerk of said city.

And as a part of said work, the grading to the official grade thereof, of said Bacon Street, on both sides thereof, between the curb line of said street and the property line, from the southwesterly line of Brighton Avenue to the northeasterly line of Pacific Avenue, including the returns in all intersections of said Bacon Street with cross streets, between said points, according to the specifications therefor contained in Ordinance No. 3510 of the ordinances of said city, and according to, and as shown upon, said plans, drawings and typical cross-sections contained in said Document No. 41959.

And as a part of said work, the construction of cement concrete curbing, on both sides of the said Bacon Street, from the northwesterly line of Brighton Avenue to the northeasterly line of Pacific Avenue, including the returns in all intersections of said Bacon Street with cross streets, between said points, according to the specifications therefor contained in said Document No. 41959, and as shown upon the said plans, drawings and typical cross-sections.

All of said plans, drawings and typical cross-sections and specifications contained in said Document No. 41959, and said specifications contained in said Ordinances No. 4400 and No. 3510, are, by reference thereto incorporated herein and made a part hereof.

Said Ocean Beach being according to Map No. 279, on file in the office of the County Recorder of San Diego County, California.

Said Bacon Street being formerly known as, and designated upon said map of Ocean Beach No. 279 as, 2nd Street.

The said Common Council hereby rejects all of said proposals or bids, except the next herein mentioned, and hereby awards the contract for said work to the lowest, regular, responsible bidder, to-wit: To J. E. Clouse, at the prices specified in his bid for said work, on file in the office of the Clerk of said City, to-wit: Excavation, from curb line to property line and returns, per cubic yard, twenty-seven cents; embankment, from curb line to property line, and returns, per cubic yard, one cent; paving, including grading to sub-grade, per square foot, three and one-half cents; cement curb, per lineal foot, forty cents.

The Clerk of said City of San Diego is hereby directed to post a notice of this award conspicuously for five days on or near the chamber door of said Common Council, and also to cause said notice to be published for two days in The Evening Tribune, a daily



newspaper published and circulated, and of general circulation, in the said City of San Diego, and hereby designated for that purpose.

The said Common Council found, upon estimates of the City Engineer of said city, that the cost of said proposed work or improvement, will be greater than fifty cents per front foot along each line of the said Bacon Street, so proposed to be improved, including the cost of intersection work assessable upon said frontage; and said Common Council determined that serial bonds bearing interest at the rate of seven per cent. per annum shall be issued to represent the cost of said work or improvement. Said serial bonds shall extend over a period ending ten years from their date, and an even annual proportion of the principal sum thereof shall be payable by coupon, on the second day of January, every year after their date, until the whole is paid, and the interest shall be payable semi-annually, by coupon, on the second days of January and July, respectively, of each year, at the rate of seven per cent. per annum on all sums unpaid, until the whole of said principal and interest are paid. Said bonds shall be issued in accordance with the provisions of an Act of the Legislature of the State of California, entitled, "An Act to Provide a System of Street Improvement Bonds to Represent Certain Assessments for the Cost of Street Work and Improvement Within Municipalities, and also for the Payment of Such Bonds," approved February 27th, 1893, and of all acts supplementary thereto, or amendatory thereof.

Passed and adopted by the said Common Council of the said City of San Diego, California, this 21st day of August, 1911, by the following vote, to-wit:

AYES---COUNCILMEN Adams, Dodson, Fay and Sehon

NOES---NONE.

ABSENT-COUNCILMAN Woods.

A. E. Dodson,

President Pro Tempore of the Common Council  
of the City of San Diego, California.

I hereby certify that the above and foregoing Resolution was passed by the Common Council of the said City of San Diego, at the time and by the vote, above stated.

Allen H. Wright,

City Clerk of the City of San Diego, California, and Ex-officio  
Clerk of the Common Council of the City of San Diego.

(SEAL)

By W. E. Bartlett, Deputy.

I hereby certify that the above and foregoing is a full, true and correct copy of Resolution No. 9071, of the resolutions of the City of San Diego, California, as adopted by the Common Council of said City on the 21st day of August, 1911.

Allen H. Wright,

City Clerk of the City of San Diego, California.

By Walter H. Miller Deputy.

#### RESOLUTION OF AWARD NO. 9072.

RESOLVED, that the Common Council of the City of San Diego, California, having in open session on the 14th day of August, 1911, opened, examined and publicly declared all sealed proposals or bids offered for doing the following work, to-wit:

The grading, and paving with decomposed granite, to the official grade thereof, of the roadway of Cable Street, in Ocean Beach, in said City of San Diego, from curb line to curb line, from the southwesterly line of Brighton Avenue to the northeasterly line of Orchard Street, and also that portion of the roadway of said Cable Street leading into the alleys in blocks forty-six (46), forty-seven (47), forty-eight (48), forty-nine (49),

fifty (50), fifty-one (51), fifty-two (52), fifty-three (53), fifty-four (54), fifty-five (55), fifty-six (56), fifty-seven (57), fifty-eight (58), fifty-nine (59), sixty (60), sixty-one (61), sixty-two (62), sixty-three (63), sixty-four (64), sixty-five (65), sixty-six (66) and sixty-seven (67), of said Ocean Beach, including the roadway of all intersections of said Cable Street with cross streets, between said points, according to the specifications therefor contained in Ordinance No. 4400 of the ordinances of said city, and according to, and as shown upon, the plans, drawings and typical cross-sections contained in Document No. 41585, on file in the office of the Clerk of said city.

And as a part of said work, the grading to the official grade thereof, of said Cable Street, on both sides thereof, between the curb line of said street and the property line, from the southwesterly line of Brighton Avenue to the northeasterly line of Orchard Street, including the returns in all intersections of said Cable Street with cross streets, between said points, according to the specifications therefor contained in Ordinance No. 3510 of the ordinances of said city, and according to, and as shown upon, said plans, drawings and typical cross-sections contained in said Document No. 41585.

And as a part of said work, the construction of cement concrete curbing, on both sides of the said Cable Street, from the southwesterly line of Brighton Avenue to the northeasterly line of Orchard Street, including the returns in all intersections of said Cable Street with cross streets, between said points, according to the specifications therefor contained in said Document No. 41585, and as shown upon the said plans, drawings and typical cross-sections.

All of said plans, drawings and typical cross-sections and specifications contained in said Document No. 41585, and said specifications contained in said Ordinances No. 4400 and No. 3510, are, by reference thereto, incorporated herein and made a part hereof.

Said Ocean Beach being according to Map No. 279, on file in the office of the County Recorder of San Diego County, California.

Said Cable Street being formerly known as, and designated upon said map of Ocean Beach No. 279 as, 3rd Street.

Said Orchard Street being formerly known as, and designated upon said map of Ocean Beach No. 279 as, La Jolla Avenue.

The said Common Council hereby rejects all of said proposals or bids, except the next herein mentioned, and hereby awards the contract for said work to the lowest, regular, responsible bidder, to-wit: To J. E. Clouse, at the prices specified in his bid for said work, on file in the office of the Clerk of said city, to-wit: Excavation, from curb line to property line and return, per cubic yard, twenty-two cents; embankment, from curb line to property line and return, per cubic yard, one cent; paving, including grading to sub-grade, per square foot, three and one-fourth cents; cement curb, per lineal foot, forty cents.

The Clerk of said City of San Diego is hereby directed to post a notice of this award conspicuously for five days on or near the chamber door of the said Common Council, and also to cause said notice to be published for two days in The Evening Tribune, a daily newspaper published and circulated and of general circulation, in the said City of San Diego, and hereby designated for that purpose.

The said Common Council found, upon estimates of the City Engineer of said city, that the cost of said proposed work or improvement, will be greater than fifty cents per front foot along each line of the said Cable Street, so proposed to be improved, including the cost of intersection work assessable upon said frontage; and said Common Council determined that serial bonds bearing interest at the rate of seven per cent. per annum

shall be issued to represent the cost of said work or improvement. Said serial bonds shall extend over a period ending ten years from their date, and an even annual proportion of the principal sum thereof shall be payable by coupon, on the second day of January, every year after their date until the whole is paid, and the interest shall be payable semi-annually, by coupon, on the second days of January and July, respectively, of each year, at the rate of seven per cent. per annum on all sums unpaid, until the whole of said principal and interest are paid. Said bonds shall be issued in accordance with the provisions of an Act of the Legislature of the State of California, entitled, "An Act to Provide a System of Street Improvement Bonds to Represent Certain Assessments for the Cost of Street Work and Improvement Within Municipalities, and also for the Payment of Such Bonds," approved February 27th, 1893, and of all acts supplementary thereto, or amendatory thereof.

Passed and adopted by the said Common Council of the said City of San Diego, California, this 21st day of August, 1911, by the following vote, to-wit:

AYES---COUNCILMEN Adams, Dodson, Fay and Sehon

NOES---NONE

ABSENT-COUNCILMAN Woods.

A. E. Dodson,

President Pro Tempore of the Common Council  
of the City of San Diego, California.

I hereby certify that the above and foregoing Resolution was passed by the Common Council of the said City of San Diego, at the time and by the vote, above stated.

Allen H. Wright,

City Clerk of the City of San Diego, California, and Ex-officio  
Clerk of the Common Council of the City of San Diego.

(SEAL)

By W. E. Bartlett, Deputy.

I hereby certify that the above and foregoing is a full, true and correct copy of Resolution No. 9072, of the resolutions of the City of San Diego, California, as adopted by the Common Council of said City on the 21st day of August, 1911.

Allen H. Wright,

City Clerk of the City of San Diego, California.

By Walter A. Muller Deputy.

#### RESOLUTION OF AWARD NO. 9073.

RESOLVED, that the Common Council of the City of San Diego, California, having in open session on the 14th day of August, 1911, opened, examined and publicly declared all sealed proposals or bids offered for doing the following work, to-wit:

The grading, and paving with decomposed granite, to the official grade thereof, of the roadway of Saratoga Avenue, in Ocean Beach, in said City of San Diego, from curb line to curb line, from the northwesterly line of De Foe Street to a point 270 feet northwesterly from the northwesterly line of Abbott Street, and also that portion of the roadway of said Saratoga Avenue leading into the alleys in blocks seventy-eight (78) and seventy-nine (79), of said Ocean Beach, (excepting the intersections of said Saratoga Avenue with cross streets, between said points), according to the specifications therefor contained in Ordinance No. 4400 of the ordinances of said city, and according to, and as shown upon, the plans, drawings and typical cross-sections contained in Document No. 41962, on file in the office of the Clerk of said city.

And as a part of said work, the grading to the official grade thereof, of said Saratoga Avenue, on both sides thereof, between the curb line of said street and the property line, from the northwesterly line of De Foe Street to a point 270 feet northwesterly

from the northwesterly line of Abbott Street, (excepting the intersections of said Saratoga Avenue with all cross streets, between said points), according to the specifications therefor contained in Ordinance No. 3510 of the ordinances of said city, and according to, and as shown upon, said plans, drawings and typical cross-sections contained in said Document No. 41962.

And as a part of said work, the construction of cement concrete curbing, on both sides of the said Saratoga Avenue, from the northwesterly line of De Foe Street to a point 270 feet northwesterly from the northwesterly line of Abbott Street, (excepting the intersections of said Saratoga Avenue with all cross streets, between said points), according to the specifications therefor contained in said Document No. 41962, and as shown upon the said plans, drawings and typical cross-sections.

All of said plans, drawings and typical cross-sections and specifications contained in said Document No. 41962, and said specifications contained in said Ordinances No. 4400 and No. 3510 are, by reference thereto, incorporated herein and made a part hereof.

Said Ocean Beach being according to Map No. 279, on file in the office of the County Recorder of San Diego County, California.

Said De Foe Street being formerly known as, and designated upon said map of Ocean Beach No. 279 as, 4th Street.

Said Abbott Street being formerly known as, and designated upon said map of Ocean Beach No. 279 as, 1st Street.

The said Common Council hereby rejects all of said proposals or bids, except the next herein mentioned, and hereby awards the contract for said work to the lowest, regular, responsible bidder, to-wit: To J. E. Clouse, at the prices specified in his bid for said work, on file in the office of the Clerk of said City, to-wit:

Excavation from curb line to property line, per cubic yard, thirty cents; embankment, from curb line to property line, per cubic yard, one cent; paving, including grading to sub-grade, per square foot, four cents; cement curb, per lineal foot, forty cents.

The Clerk of said City of San Diego is hereby directed to post a notice of this award conspicuously for five days on or near the chamber door of the said Common Council, and also to cause said notice to be published for two days in The Evening Tribune, a daily newspaper published and circulated, and of general circulation, in the said City of San Diego, and hereby designated for that purpose.

The said Common Council found, upon estimates of the City Engineer of said city, that the cost of said proposed work or improvement, will be greater than fifty cents per front foot along each line of the said Saratoga Avenue, so proposed to be improved, including the cost of intersection work assessable upon said frontage; and said Common Council determined that serial bonds bearing interest at the rate of seven per cent. per annum shall be issued to represent the cost of said work or improvement. Said serial bonds shall extend over a period ending ten years from their date, and an even annual proportion of the principal sum thereof shall be payable by coupon, on the second day of January, every year after their date until the whole is paid, and the interest shall be payable semi-annually, by coupon, on the second days of January and July, respectively, of each year, at the rate of seven per cent. per annum on all sums unpaid, until the whole of said principal and interest are paid. Said bonds shall be issued in accordance with the provisions of an Act of the Legislature of the State of California, entitled, "An Act to Provide a System of Street Improvement Bonds to Represent Certain Assessments for the Cost of Street Work and Improvement Within Municipalities, and also for the Payment of Such Bonds," approved February 27th, 1893, and of all acts supplementary thereto, or amendatory thereof.

Passed and adopted by the said Common Council of the said City of San Diego, California, this 21st day of August, 1911, by the following vote, to-wit:

AYES---COUNCILMEN Adams, Dodson, Fay and Sehon

NOES---NONE

ABSENT-COUNCILMAN Woods.

A. E. Dodson,

President Pro Tempore of the Common Council  
of the City of San Diego, California.

I hereby certify that the above and foregoing Resolution was passed by the Common Council of the said City of San Diego, at the time and by the vote, above stated.

Allen H. Wright,

City Clerk of the City of San Diego, California, and Ex-officio  
Clerk of the Common Council of the City of San Diego.

(SEAL)

By W. E. Bartlett, Deputy.

I hereby certify that the above and foregoing is a full, true and correct copy of Resolution No. 9073, of the resolution of the City of San Diego, California, as adopted by the Common Council of said City on the 21st day of August, 1911.

Allen H. Wright,

City Clerk of the City of San Diego, California.

By Walter A. Muller Deputy.

#### RESOLUTION OF AWARD NO. 9074.

RESOLVED, that the Common Council of the City of San Diego, California, having in open session on the 14th day of August, 1911, opened, examined and publicly declared all sealed proposals or bids offered for doing the following work, to-wit:

The grading, and paving with decomposed granite, to the official grade thereof, of the roadway of Del Mar Avenue, in Ocean Beach, in said City of San Diego, from curb line to curb line, from the northwesterly line of De Foe Street to a point 400 feet northwesterly from the northwesterly line of Cable Street, and also that portion of the roadway of said Del Mar Avenue leading into the alleys in blocks sixty-six (66) and sixty-seven (67) of said Ocean Beach, (excepting the intersection of said Del Mar Avenue with Cable Street), according to the specifications therefor contained in Ordinance No. 4400 of the ordinances of said city, and according to and as shown upon, the plans, drawings and typical cross-sections contained in Document No. 41587, on file in the office of the Clerk of said city.

And as a part of said work, the grading to the official grade thereof, of said Del Mar Avenue, on both sides thereof, between the curb line of said street and the property line, from the northwesterly line of De Foe Street to a point 400 feet northwesterly from the northwesterly line of Cable Street, (excepting the intersection of said Del Mar Avenue with Cable Street), according to the specifications therefor contained in Ordinance No. 3510 of the ordinances of said city, and according to, and as shown upon, said plans, drawings and typical cross-sections contained in said Document No. 41587.

And as a part of said work, the construction of cement concrete curbing, on both sides of the said Del Mar Avenue, from the northwesterly line of De Foe Street to a point 400 feet northwesterly from the northwesterly line of Cable Street, (excepting the intersection of said Del Mar Avenue with Cable Street), according to the specifications therefor contained in said Document No. 41587, and as shown upon, the said plans, drawings and typical cross-sections.

All of said plans, drawings and typical cross-sections and specifications contained

in said Document No. 41587, and said specifications contained in said Ordinances No. 4400 and No. 3510, are by reference thereto incorporated herein and made a part hereof.

Said Ocean Beach being according to Map No. 279, on file in the office of the County Recorder of San Diego County, California.

Said De Foe Street being formerly known as, and designated upon said map of Ocean Beach No. 279 as, 4th Street.

Said Cable Street being formerly known as, and designated upon said map of Ocean Beach No. 279 as, 3rd Street.

The said Common Council hereby rejects all of said proposals or bids, except the next herein mentioned, and hereby awards the contract for said work to the lowest, regular, responsible bidder, to-wit: To J. E. Clouse, at the prices specified in his bid for said work, on file in the office of the Clerk of said city, to-wit:

Excavation, from curb line to property line, per cubic yard, twenty cents; embankment, from curb line to property line, per cubic yard, one cent; paving, including grading to sub-grade, per square foot, three cents; cement curb, per lineal foot, forty cents.

The Clerk of said City of San Diego is hereby directed to post a notice of this award conspicuously for five days on or near the chamber door of the said Common Council, and also to cause said notice to be published for two days in The Evening Tribune, a daily newspaper published and circulated, and of general circulation, in the said City of San Diego, and hereby designated for that purpose.

The said Common Council found, upon estimates of the City Engineer of said city, that the cost of said proposed work or improvement, will be greater than fifty cents per front foot along each line of the said Del Mar Avenue, so proposed to be improved, including the cost of intersection work assessable upon said frontage; and said Common Council determined that serial bonds bearing interest at the rate of seven per cent. per annum shall be issued to represent the cost of said work or improvement. Said serial bonds shall extend over a period ending ten years from their date, and an even annual proportion of the principal sum thereof shall be payable by coupon, on the second day of January, every year after their date until the whole is paid, and the interest shall be payable semi-annually, by coupon, on the second days of January and July, respectively, of each year, at the rate of seven per cent. per annum on all sums unpaid, until the whole of said principal and interest are paid. Said bonds shall be issued in accordance with the provisions of an Act of the Legislature of the State of California, entitled, "An Act to Provide a System of Street Improvement Bonds to Represent Certain Assessments for the Cost of Street Work and Improvement Within Municipalities; and also for the Payment of Such Bonds," approved February 27th, 1893, and of all acts supplementary thereto, or amendatory thereof.

Passed and adopted by the said Common Council of the said City of San Diego, California, this 21st day of August, 1911, by the following vote, to-wit:

AYES---COUNCILMEN Adams, Dodson, Fay and Sehon

NOES---NONE

ABSENT-COUNCILMAN Woods.

A. E. Dodson,

President Pro Tempore of the Common Council  
of the City of San Diego, California.

I hereby certify that the above and foregoing Resolution was passed by the Common Council of the said City of San Diego, at the time and by the vote, above stated.

Allen H. Wright,

City Clerk of the City of San Diego, California, and Ex-officio

Clerk of the Common Council of the City of San Diego,  
By W. E. Bartlett, Deputy.

(SEAL)



I hereby certify that the above and foregoing is a full, true and correct copy of Resolution No. 9074, of the resolutions of the City of San Diego, California, as adopted by the Common Council of said City on the 21st day of August, 1911.

Allen H. Wright,

City Clerk of the City of San Diego, California.

By Walter H. Miller Deputy.

RESOLUTION OF AWARD NO. 9075.

RESOLVED, that the Common Council of the City of San Diego, California, having in open session on the 14th day of August, 1911, opened, examined and publicly declared all sealed proposals or bids offered for doing the following work, to-wit:

The grading, and paving with decomposed granite, to the official grade thereof, of the roadway of Santa Cruz Avenue, in Ocean Beach, in said City of San Diego, from curb line to curb line, from the northwesterly line of De Foe Street to a point 200 feet northwesterly from the northwesterly line of Bacon Street, (excepting the intersections of said Santa Cruz Avenue with all cross streets, between said points, and also excepting such portions of the said Santa Cruz Avenue, between said points, required by law to be kept in order or repair by any person or company having railroad tracks thereon), according to the specifications therefor contained in Ordinance No. 4400 of the ordinances of said city, and according to, and as shown upon, the plans, drawings and typical cross-sections contained in Document No. 41961, on file in the office of the Clerk of said city.

And as a part of said work, the grading to the official grade thereof, of said Santa Cruz Avenue, on both sides thereof, between the curb line of said street and the property line, from the northwesterly line of De Foe Street to a point 200 feet northwesterly from the northwesterly line of Bacon Street, (excepting the intersections of said Santa Cruz Avenue with all cross streets, between said points), according to the specifications therefor contained in Ordinance No. 3510 of the ordinances of said city, and according to, and as shown upon, said plans, drawings and typical cross-sections contained in said Document No. 41961.

And as a part of said work, the construction of cement concrete curbing, on both sides of the said Santa Cruz Avenue, from the northwesterly line of De Foe Street to a point 200 feet northwesterly from the northwesterly line of Bacon Street, (excepting the intersections of said Santa Cruz Avenue with all cross streets, between said points), according to the specifications therefor contained in said Document No. 41961, and as shown upon the said plans, drawings and typical cross-sections.

All of said plans, drawings and typical cross-sections and specifications contained in said Document No. 41961, and said specifications contained in said ordinances No. 4400 and No. 3510 are, by reference thereto incorporated herein and made a part hereof.

Said Ocean Beach being according to Map No. 279, on file in the office of the County Recorder of San Diego County, California.

Said De Foe Street being formerly known as, and designated upon said map of Ocean Beach No. 279, as, 4th Street.

Said Bacon Street being formerly known as, and designated upon said map of Ocean Beach No. 279 as, 2nd Street.

The said Common Council hereby rejects all of said proposals or bids, except the next herein mentioned, and hereby awards the contract for said work to the lowest, regular, responsible bidder, to-wit: To J. E. Clouse, at the prices specified in his bid for said work, on file in the office of the Clerk of said city, to-wit:

Excavation, from curb line to property line, per cubic yard, twenty-three cents; embankment, from curb line to property line, per cubic yard, one cent; paving, including grading to sub-grade, per square foot, three cents; cement curb, per lineal foot, forty cents.

The Clerk of said City of San Diego is hereby directed to post a notice of this award conspicuously for five days on or near the chamber door of the said Common Council, and also to cause said notice to be published for two days in The Evening Tribune, a daily newspaper published and circulated, and of general circulation, in the said City of San Diego, and hereby designated for that purpose.

The said Common Council found, upon estimates of the City Engineer of said city, that the cost of said proposed work or improvement, will be greater than fifty cents per front foot along each line of the said Santa Cruz Avenue, so proposed to be improved, including the cost of intersection work assessable upon said frontage; and said Common Council determined that serial bonds bearing interest at the rate of seven per cent. per annum shall be issued to represent the cost of said work or improvement. Said serial bonds shall extend over a period ending ten years from their date, and an even annual proportion of the principal sum thereof shall be payable by coupon, on the second day of January, every year after their date until the whole is paid, and the interest shall be payable semi-annually, by coupon, on the second days of January and July, respectively, of each year, at the rate of seven per cent. per annum on all sums unpaid, until the whole of said principal and interest are paid. Said bonds shall be issued in accordance with the provisions of an Act of the Legislature of the State of California, entitled, "An Act to Provide a System of Street Improvement Bonds to Represent Certain Assessments for the Cost of Street Work and Improvement Within Municipalities, and also for the Payment of Such Bonds," approved February 27th, 1893, and of all acts supplementary thereto, or amendatory thereof.

Passed and adopted by the said Common Council of the said City of San Diego, California, this 21st day of August, 1911, by the following vote, to-wit:

AYES----COUNCILMEN Adams, Dodson, Fay and Sehon

NOES---NONE

ABSENT-COUNCILMAN Woods.

A. E. Dodson,

President Pro Tempore of the Common Council  
of the City of San Diego, California.

I hereby certify that the above and foregoing Resolution was passed by the Common Council of the said City of San Diego, at the time and by the vote, above stated.

Allen H. Wright,

City Clerk of the City of San Diego, California, and Ex-officio  
Clerk of the Common Council of the City of San Diego.

(SEAL)

By W. E. Bartlett, Deputy.

I hereby certify that the above and foregoing is a full, true and correct copy of Resolution No. 9075, of the resolutions of the City of San Diego, California, as adopted by the Common Council of the said City on the 21st day of August, 1911.

Allen H. Wright,

City Clerk of the City of San Diego, California.

By Walter A. Muller Deputy.

RESOLUTION OF AWARD NO. 9076.

RESOLVED, that the Common Council of the City of San Diego, California, having in

open session on the 14th day of August, 1911, opened, examined and publicly declared all sealed proposals or bids offered for doing the following work, to-wit:

The grading, and paving with decomposed granite, to the official grade thereof, of the roadway of Santa Monica Avenue, in Ocean Beach, in said City of San Diego, from curb line to curb line, from the northwesterly line of De Foe Street to a point 128 feet northwesterly from the northwesterly line of Abbott Street, (excepting the intersection of said Santa Monica Avenue with all cross streets, between said points), according to the specifications therefor contained in Ordinance No. 4400 of the ordinances of said City, and according to, and as shown upon, the plans, drawings and typical cross-sections contained in Document No. 41581, on file in the office of the Clerk of said city.

And as a part of said work, the grading to the official grade thereof, of said Santa Monica Avenue, on both sides thereof, between the curb line of said street and the property line, from the northwesterly line of De Foe Street to a point 128 feet northwesterly from the northwesterly line of Abbott Street, (excepting the intersections of said Santa Monica Avenue with all cross streets, between said points), according to the specifications therefor contained in Ordinance No. 3510 of the ordinances of said city, and according to, and as shown upon, said plans, drawings and typical cross-sections contained in said Document No. 41581.

And as a part of said work, the construction of cement concrete curbing, on both sides of the said Santa Monica Avenue, from the northwesterly line of De Foe Street to a point 128 feet northwesterly from the northwesterly line of Abbott Street, (excepting the intersections of said Santa Monica Avenue with all cross streets, between said points), according to the specifications therefor contained in said Document No. 41581, and as shown upon the said plans, drawings and typical cross-sections.

All of said plans, drawings and typical cross-sections and specifications contained in said Document No. 41581, and said specifications contained in said Ordinances No. 4400 and No. 3510, are by reference thereto incorporated herein and made a part hereof.

Said Ocean Beach being according to Map No. 279 on file in the office of the County Recorder of San Diego County, California.

Said De Foe Street being formerly known as, and designated upon said map of Ocean Beach No. 279 as, 4th Street.

Said Abbott Street being formerly known as, and designated upon said map of Ocean Beach No. 279 as, 1st Street.

The said Common Council hereby rejects all of said proposals or bids, except the next herein mentioned, and hereby awards the contract for said work to the lowest, regular, responsible bidder, to-wit: To J. E. Clouse, at the prices specified in his bid for said work, on file in the office of the Clerk of said city, to-wit:

Excavation, from curb line to property line, per cubic yard, twenty-three cents; embankment, from curb line to property line, per cubic yard, one cent; paving, including grading to sub-grade, per square foot, four cents; cement curb, per lineal foot, forty cents.

The Clerk of said City of San Diego is hereby directed to post a notice of this award conspicuously for five days on or near the chamber door of said Common Council, and also to cause said notice to be published for two days in The Evening Tribune, a daily newspaper published and circulated and of general circulation, in the said City of San Diego, and hereby designated for that purpose.

The said Common Council found, upon estimates of the City Engineer of said city, that the cost of said proposed work or improvement, will be greater than fifty cents per

front foot along each line of the said Santa Monica Avenue, so proposed to be improved, including the cost of intersection work assessable upon said frontage; and said Common Council determined that serial bonds bearing interest at the rate of seven per cent. per annum shall be issued to represent the cost of said work or improvement. Said serial bonds shall extend over a period ending ten years from their date, and an even annual proportion of the principal sum thereof shall be payable by coupon, on the second day of January, every year after their date until the whole is paid, and the interest shall be payable semi-annually, by coupon, on the second days of January and July, respectively, of each year, at the rate of seven per cent. per annum on all sums unpaid, until the whole of said principal and interest are paid. Said bonds shall be issued in accordance with the provisions of an Act of the Legislature of the State of California, entitled, "An Act to Provide a System of Street Improvement Bonds to Represent Certain Assessments for the Cost of Street Work and Improvement Within Municipalities, and also for the Payment of Such Bonds," approved February 27th, 1893, and of all acts supplementary thereto, or amendatory thereof.

Passed and adopted by the said Common Council of the said City of San Diego, California, this 21st day of August, 1911, by the following vote, to-wit:

AYES---COUNCILMEN Adams, Dodson, Fay and Sehon

NOES---NONE

ABSENT-COUNCILMAN Woods.

A. E. Dodson,

President Pro Tempore of the Common Council  
of the City of San Diego, California.

I hereby certify that the above and foregoing Resolution was passed by the Common Council of the said City of San Diego, at the time and by the vote, above stated.

Allen H. Wright,

City Clerk of the City of San Diego, California, and Ex-officio  
Clerk of the Common Council of the City of San Diego.

(SEAL)

By W. E. Bartlett, Deputy.

I hereby certify that the above and foregoing is a full, true and correct copy of Resolution No. 9076, of the resolutions of the City of San Diego, California, as adopted by the Common Council of said City on the 21st day of August, 1911.

Allen H. Wright,

City Clerk of the City of San Diego, California.

By Walter H. Muller Deputy.

#### RESOLUTION OF AWARD NO. 9077.

RESOLVED, that the Common Council of the City of San Diego, California, having in open session on the 14th day of August, 1911, opened, examined and publicly declared all sealed proposals or bids offered for doing the following work, to-wit:

The grading, and paving with decomposed granite, to the official grade thereof, of the roadway of Cape May Avenue, in Ocean Beach, in said City of San Diego, from curb line to curb line, from the northwesterly line of De Foe Street to a point 570 feet northwesterly from the northwesterly line of Abbott Street, and also that portion of the roadway of said Cape May Avenue leading into the alley in block seventy-eight (78), of said Ocean Beach, (excepting the intersections of said Cape May Avenue with all cross streets, between said points), according to the specifications therefor contained in Ordinance No. 4400 of the ordinances of said city, and according to, and as shown upon, the plans, drawings and typical cross-sections contained in Document No. 41580, on file in the office of the Clerk of said city.

And as a part of said work, the grading to the official grade thereof, of said Cape May Avenue, on both sides thereof, between the curb line of said street and the property line, from the northwesterly line of De Foe Street to a point 570 feet northwesterly from the northwesterly line of Abbott Street, (excepting the intersections of said Cape May Avenue with all cross streets, between said points), according to the specifications therefor contained in Ordinance No. 3510 of the ordinances of said city, and according to, and as shown upon, said plans, drawings and typical cross-sections contained in said Document No. 41580.

And as a part of said work, the construction of cement concrete curbing, on both sides of the said Cape May Avenue, between the northwesterly line of De Foe Street and a point 570 feet northwesterly from the northwesterly line of Abbott Street, (excepting the intersections of said Cape May Avenue with all cross streets, between said points), according to the specifications therefor contained in said Document No. 41580, and as shown upon the said plans, drawings and typical cross-sections.

All of said plans, drawings and typical cross-sections and specifications contained in said Document No. 41580, and said specifications contained in said Ordinances No. 4400 and No. 3510, are, by reference thereto, incorporated herein and made a part hereof.

Said Ocean Beach being according to Map No. 279, on file in the office of the County Recorder of San Diego County, California.

Said De Foe Street being formerly known as, and designated upon said map of Ocean Beach No. 279 as, 4th Street.

Said Abbott Street being formerly known as, and designated upon said map of Ocean Beach No. 279 as, 1st Street.

The said Common Council hereby rejects all of said proposals or bids, except the next herein mentioned, and hereby awards the contract for said work to the lowest, regular, responsible bidder, to-wit: To J. E. Clouse, at the prices specified in his bid for said work, on file in the office of the Clerk of said city, to-wit:

Excavation, from curb line to property line, per cubic yard, thirty-five cents; embankment, from curb line to property line, per cubic yard, one cent; paving, including grading to sub-grade, per square foot, four and one-half cents; cement curb, per lineal foot, forty cents.

The Clerk of said City of San Diego is hereby directed to post a notice of this award conspicuously for five days on or near the chamber door of said Common Council, and also to cause said notice to be published for two days in The Evening Tribune, a daily newspaper published and circulated, and of general circulation, in the said City of San Diego, and hereby designated for that purpose.

The said Common Council found, upon estimates of the City Engineer of said city, that the cost of said proposed work or improvement, will be greater than fifty cents per front foot along each line of the said Cape May Avenue, so proposed to be improved, including the cost of intersection work assessable upon said frontage; and said Common Council determined that serial bonds bearing interest at the rate of seven per cent. per annum shall be issued to represent the cost of said work or improvement. Said serial bonds shall extend over a period ending ten years from their date, and an even annual proportion of the principal sum thereof shall be payable by coupon, on the second day of January, every year after their date until the whole is paid, and the interest shall be payable semi-annually, by coupon, on the second days of January and July, respectively, of each year, at the rate of seven per cent. per annum on all sums unpaid, until the whole of said principal and interest are paid. Said bonds shall be issued in accordance with the provisions of an Act of the Legislature of the State of California, entitled, "An Act to Provide a System of Street Improvement Bonds to Represent Certain Assessments for the Cost of Street Work and



Improvement Within Municipalities, and also for the Payment of Such Bonds," approved February 27th, 1893, and of all acts supplementary thereto, or amendatory thereof.

Passed and adopted by the said Common Council of the said City of San Diego, California, this 21st day of August, 1911, by the following vote, to-wit:

AYES---COUNCILMEN Adams, Dodson, Fay and Sehon

NOES---NONE

ABSENT-COUNCILMAN Woods.

A. E. Dodson,

President Pro Tempore of the Common Council  
of the City of San Diego, California.

I hereby certify that the above and foregoing Resolution was passed by the Common Council of the said City of San Diego, at the time and by the vote, above stated.

Allen H. Wright,

City Clerk of the City of San Diego, California, and Ex-officio  
Clerk of the Common Council of the City of San Diego.

(SEAL)

By W. E. Bartlett, Deputy.

I hereby certify that the above and foregoing is a full, true and correct copy of Resolution No. 9077, of the resolutions of the City of San Diego, California, as adopted by the Common Council of said City on the 21st day of August, 1911.

Allen H. Wright,

City Clerk of the City of San Diego, California.

By Walter H. Miller Deputy.

#### RESOLUTION OF AWARD NO. 9078.

RESOLVED, that the Common Council of the City of San Diego, California, having in open session on the 14th day of August, 1911, opened, examined and publicly declared all sealed proposals or bids offered for doing the following work, to-wit:

The grading, and paving with decomposed granite, to the official grade thereof, of the roadway of Bermuda Avenue, in Ocean Beach, in said City of San Diego, from curb line to curb line, from the northwesterly line of De Foe Street to a point 260 feet northwesterly from the northwesterly line of De Foe Street, and also that portion of the roadway of said Bermuda Avenue leading into the alleys in blocks forty-three (43) and forty-four (44), of said Ocean Beach, according to the specifications therefor contained in Ordinance No. 4400 of the ordinances of said city, and according to, and as shown upon, the plans, drawings and typical cross-sections contained in Document No. 41590, on file in the office of the Clerk of said city.

And as a part of said work, the grading to the official grade thereof, of said Bermuda Avenue, on both sides thereof, between the curb line of said street and the property line, from the northwesterly line of De Foe Street to a point 260 feet from the northwesterly line of De Foe Street, according to the specifications therefor contained in Ordinance No. 3510 of the ordinances of said city, and according to, and as shown upon, said plans, drawings and typical cross-sections contained in said Document No. 41590.

And as a part of said work, the construction of cement concrete curbing, on both sides of the said Bermuda Avenue, from the northwesterly line of De Foe Street to a point 260 feet northwesterly from the northwesterly line of De Foe Street, according to the specifications therefor contained in Document No. 41590, and as shown upon the said plans, drawings and typical cross-sections.

All of said plans, drawings and typical cross-sections and specifications contained



in said Document No. 41590, and said specifications contained in said Ordinances No. 4400, and No. 3510, are, by reference thereto are incorporated herein and made a part hereof.

Said Ocean Beach being according to Map No. 279, on file in the office of the County Recorder of San Diego County, California.

Said De Foe Street being formerly known as and designated upon said map of Ocean Beach No. 279 as, 4th Street.

The said Common Council hereby rejects all of said proposals or bids except the next herein mentioned, and hereby awards the contract for said work to the lowest, regular, responsible bidder, to-wit: To J. E. Clouse, at the prices specified in his bid for said work, on file in the office of the Clerk of said city, to-wit:

Excavation, from curb line to property line, per cubic yard, fifteen cents; Embankment, from curb line to property line, per cubic yard, one cent; paving, including grading to sub-grade, per square foot, two and three-fourths cents; cement curb, per lineal foot, forty cents.

The Clerk of said City of San Diego is hereby directed to post a notice of this award conspicuously for five days on or near the chamber door of said Common Council, and also to cause said notice to be published for two days in The Evening Tribune, a daily newspaper published and circulated, and of general circulation, in the said City of San Diego, and hereby designated for that purpose.

The said Common Council found upon estimates of the City Engineer of said city, that the cost of said proposed work or improvement, will be greater than fifty cents per <sup>line</sup> front foot along each of the said Bermuda Avenue, so proposed to be improved, including the cost of intersection work assessable upon said frontage; and said Common Council determined that serial bonds bearing interest at the rate of seven per cent. per annum shall be issued to represent the cost of said work or improvement. Said serial bonds shall extend over a period ending ten years from their date, and an even annual proportion of the principal sum thereof shall be payable by coupon, on the second day of January, every year after their date, until the whole is paid, and the interest shall be payable semi-annually by coupon, on the second days of January and July, respectively, of each year, at the rate of seven per cent. per annum on all sums unpaid, until the whole of said principal and interest are paid. Said bonds shall be issued in accordance with the provisions of an Act of the Legislature of the State of California, entitled, "An Act to Provide a System of Street Improvement Bonds to Represent Certain Assessments for the Cost of Street Work and Improvement Within Municipalities, and also for the Payment of Such Bonds," approved February 27th, 1893, and of all acts supplementary thereto, or amendatory thereof.

Passed and adopted by the said Common Council of the said City of San Diego, California, this 21st day of August, 1911, by the following vote, to-wit:

AYES---COUNCILMEN Adams, Dodson, Fay and Sehon

NOES---NONE

ABSENT-COUNCILMAN Woods.

A. E. Dodson,

President Pro Tempore of the Common Council  
of the City of San Diego, California.

I hereby certify that the above and foregoing Resolution was passed by the Common Council of the said City of San Diego, at the time and by the vote, above stated.

Allen H. Wright,

City Clerk of the City of San Diego, California, and Ex-officio  
Clerk of the Common Council of the City of San Diego.

By W. E. Bartlett, Deputy.

I hereby certify that the above and foregoing is a full, true and correct copy of Resolution No. 9078, of the resolutions of the City of San Diego, California, as adopted by the Common Council of said City, on the 21st day of August, 1911.

Allen H. Wright,

City Clerk of the City of San Diego, California.

By Walter A. Muller Deputy.

RESOLUTION OF AWARD NO. 9079.

RESOLVED, that the Common Council of the City of San Diego, California, having in open session on the 14th day of August, 1911, opened, examined and publicly declared all sealed proposals or bids offered for doing the following work, to-wit:

The grading, and paving with decomposed granite, to the official grade thereof, of the roadway of Del Monte Avenue, in Ocean Beach, in said City of San Diego, from curb line to curb line, from the northwesterly line of De Foe Street to a point 600 feet northwesterly from the northwesterly line of Bacon Street, and also that portion of the roadway of said Del Monte Avenue leading into the alleys in blocks sixty-nine (69) and seventy (70), of said Ocean Beach, (excepting the intersections of said Del Monte Avenue with all cross streets, between said points), according to the specifications therefor contained in Ordinance No. 4400 of the ordinances of said city, and according to, and as shown upon, the plans, drawings and typical cross-sections contained in Document No. 41578, on file in the office of the Clerk of said City.

And as a part of said work, the grading to the official grade thereof, of said Del Monte Avenue, on both sides thereof, between the curb line of said street and the property line, from the northwesterly line of De Foe Street to a point 600 feet northwesterly from the northwesterly line of Bacon Street, (excepting the intersection of said Del Monte Avenue with all cross streets, between said points), according to the specifications therefor contained in Ordinance No. 3510 of the ordinances of said city, and according to, and as shown upon, said plans, drawings and typical cross-sections contained in said Document No. 41578.

And as a part of said work, the construction of cement concrete curbing, on both sides of the said Del Monte Avenue, from the northwesterly line of De Foe Street to a point 600 feet northwesterly from the northwesterly line of Bacon Street, (excepting the intersections of said Del Monte Avenue with all cross streets, between said points), according to the specifications therefor contained in said Document No. 41578, and as shown upon, the said plans, drawings and typical cross-sections.

All of said plans, drawings and typical cross-sections and specifications contained in said Document No. 41578, and said specifications contained in said Ordinances No. 4400 and No. 3510, are, by reference thereto, incorporated herein and made a part hereof.

Said Ocean Beach being according to Map No. 279, on file in the office of the County Recorder of San Diego County, California.

Said De Foe Street being formerly known as, and designated upon said map of Ocean Beach No. 279 as, 4th Street.

Said Bacon Street being formerly known as, and designated upon said map of Ocean Beach No. 279 as, 2nd Street.

The said Common Council hereby rejects all of said proposals or bids except the next herein mentioned, and hereby awards the contract for said work to the lowest, regular, responsible bidder, to-wit: To J. E. Clouse, at the prices specified in his bid for said work, on file in the office of the Clerk of said city, to-wit:

Excavation, from curb line to property line, per cubic yard, twenty-three cents; embankment, from curb line to property line, per cubic yard, one cent; paving, including grading to sub-grade, per square foot, three and one-fourth cents; cement curb, per lineal foot, forty cents.

The Clerk of said City of San Diego is hereby directed to post a notice of this award conspicuously for five days on or near the chamber door of said Common Council, and also to cause said notice to be published for two days in The Evening Tribune, a daily newspaper published and circulated, and of general circulation, in the said City of San Diego, and hereby designated for that purpose.

The said Common Council found, upon estimates of the City Engineer of said city, that the cost of said proposed work or improvement, will be greater than fifty cents per front foot along each line of the said Del Monte Avenue, so proposed to be improved, including the cost of intersection work assessable upon said frontage; and said Common Council determined that serial bonds bearing interest at the rate of seven per cent. per annum shall be issued to represent the cost of said work or improvement. Said serial bonds shall extend over a period ending ten years from their date, and an even annual proportion of the principal sum thereof shall be payable by coupon, on the second day of January, every year after their date, until the whole is paid, and the interest shall be payable semi-annually by coupon, on the second days of January and July, respectively, of each year, at the rate of seven per cent. per annum on all sums unpaid, until the whole of said principal and interest are paid. Said bonds shall be issued in accordance with the provisions of an Act of the Legislature of the State of California, entitled, "An Act to Provide a System of Street Improvement Bonds to Represent Certain Assessments for the Cost of Street Work and Improvement Within Municipalities, and also for the Payment of Such Bonds," approved February 27th, 1893, and of all acts supplementary thereto, or amendatory thereof.

Passed and adopted by the said Common Council of the said City of San Diego, California, this 21st day of August, 1911, by the following vote, to-wit:

AYES---COUNCILMEN Adams, Dodson, Fay and Sehon

NOES---NONE

ABSENT-COUNCILMAN Woods.

A. E. Dodson,

President Pro Tempore of the Common Council  
of the City of San Diego, California.

I hereby certify that the above and foregoing Resolution was passed by the Common Council of the said City of San Diego, at the time and by the vote, above stated.

Allen H. Wright,

City Clerk of the City of San Diego, California, and Ex-officio  
Clerk of the Common Council of the City of San Diego.

(SEAL)

By W. E. Bartlett, Deputy.

I hereby certify that the above and foregoing is a full, true and correct copy of Resolution No. 9079, of the resolutions of the City of San Diego, California, as adopted by the Common Council of said City, on the 21st day of August, 1911.

Allen H. Wright,

City Clerk of the City of San Diego, California.

By Walter H. Muller Deputy.

## RESOLUTION OF AWARD NO. 9 0 8 0 .

RESOLVED, that the Common Council of the City of San Diego, California, having in open session on the 14th day of August, 1911, opened, examined and publicly declared all sealed proposals or bids offered for doing the following work, to-wit:

The grading, and paving with decomposed granite, to the official grade thereof, of the roadway of Pacific Avenue, in Ocean Beach, in said City of San Diego, from curb line to curb line, from the northwesterly line of De Foe Street to the southeasterly line of Bacon Street, and also that portion of the roadway of said Pacific Avenue leading into the alley in block sixty-six (66) of said Ocean Beach, (excepting the intersection of said Pacific Avenue with Cable Street), according to the specifications therefor contained in Ordinance No. 4400 of the ordinances of said city, and according to, and as shown upon, the plans, drawings and typical cross-sections contained in Document No. 41586, on file in the office of the Clerk of said city.

And as a part of said work, the grading to the official grade thereof, of said Pacific Avenue, on both sides thereof, between the curb line of said street and the property line, from the northwesterly line of De Foe Street to the southeasterly line of Bacon Street, (excepting the intersection of said Pacific Avenue with Cable Street), according to the specifications therefor contained in Ordinance No. 3510 of the ordinances of said city, and according to, and as shown upon, said plans, drawings and typical cross-sections contained in said Document No. 41586.

And as a part of said work, the construction of cement concrete curbing, on both sides of the said Pacific Avenue, from the northwesterly line of De Foe Street, to the southeasterly line of Bacon Street, (excepting the intersection of said Pacific Avenue with Cable Street, according to the specifications therefor contained in said Document No. 41586, and as shown upon the said plans, drawings and typical cross-sections.

All of said plans, drawings and typical cross-sections and specifications contained in said Document No. 41586, and said specifications contained in said Ordinances No. 4400 and No. 3510, are, by reference thereto, incorporated herein and made a part hereof.

Said Ocean Beach being according to Map No. 279, on file in the office of the County Recorder of San Diego County, California.

Said De Foe Street being formerly known as, and designated upon said Map of Ocean Beach No. 279 as, 4th Street.

Said Bacon Street being formerly known as, and designated upon said map of Ocean Beach No. 279 as, 2nd Street.

The said Common Council hereby rejects all of said proposals or bids, except the next herein mentioned, and hereby awards the contract for said work, to the lowest, regular, responsible bidder, to-wit: To J. E. Clouse, at the prices specified in his bid for said work, on file in the office of the Clerk of said City, to-wit:

Excavation, from curb line to property line, per cubic yard, twenty-seven cents; embankment, from curb line to property line, per cubic yard, one cent; paving, including grading to sub-grade, per square foot, two and one-third cents; cement curb, per lineal foot, forty cents.

The Clerk of said City of San Diego is hereby directed to post a notice of this award conspicuously for five days on or near the chamber door of the said Common Council, and also to cause said notice to be published for two days in The Evening Tribune, a daily newspaper published and circulated, and of general circulation, in the said City of San Diego, and hereby designated for that purpose.

The said Common Council found, upon estimates of the City Engineer of said city, that the cost of said proposed work or improvement, will be greater than fifty cents per front foot along each line of the said Pacific Avenue, so proposed to be improved, includ-

ing the cost of intersection work assessable upon said frontage; and said Common Council determined that serial bonds bearing interest at the rate of seven per cent. per annum shall be issued to represent the cost of said work or improvement. Said serial bonds shall extend over a period ending ten years from their date, and an even annual proportion of the principal sum thereof shall be payable by coupon, on the second day of January, every year after their date, until the whole is paid, and the interest shall be payable semi-annually by coupon, on the second days of January and July, respectively, of each year, at the rate of seven per cent. per annum on all sums unpaid, until the whole of said principal and interest are paid. Said bonds shall be issued in accordance with the provisions of an Act of the Legislature of the State of California, entitled, "An Act to Provide a System of Street Improvement Bonds to Represent Certain Assessments for the Cost of Street Work and Improvement Within Municipalities, and also for the Payment of Such Bonds," approved February 27th, 1893, and of all acts supplementary thereto, or amendatory thereof.

Passed and adopted by the said Common Council of the said City of San Diego, California, this 21st day of August, 1911, by the following vote, to-wit:

AYES---COUNCILMEN Adams, Dodson, Fay and Sehon

NOES---NONE

ABSENT-COUNCILMAN Woods.

A. E. Dodson,

President Pro Tempore of the Common Council  
of the City of San Diego, California.

I hereby certify that the above and foregoing Resolution was passed by the Common Council of the said City of San Diego, at the time and by the vote, above stated.

Allen H. Wright,

City Clerk of the City of San Diego, California, and Ex-officio  
Clerk of the Common Council of the City of San Diego.

(SEAL)

By W. E. Bartlett, Deputy.

I hereby certify that the above and foregoing is a full, true and correct copy of Resolution No. 9080, of the resolutions of the City of San Diego, California, as adopted by the Common Council of said City, on the 21st day of August, 1911.

Allen H. Wright,

City Clerk of the City of San Diego, California.

By Walter A. Miller Deputy.

#### RESOLUTION OF AWARD NO. 9081.

RESOLVED, that the Common Council of the City of San Diego, California, having in open session on the 14th day of August, 1911, opened, examined and publicly declared all sealed proposals or bids offered for doing the following work, to-wit:

The grading, and paving with decomposed granite, to the official grade thereof, of the roadway of Niagara Avenue, in Ocean Beach, in said City of San Diego, from curb line to curb line, from the northwesterly line of De Foe Street to a point 550 feet northwesterly from the northwesterly line of Bacon Street, and also that portion of the roadway of said Niagara Avenue leading into the alleys in blocks seventy-one (71) and seventy-two (72), of said Ocean Beach, (excepting the intersections of said Niagara Avenue with all cross-streets, between said points), according to the specifications therefor contained in Ordinance No. 4400 of the ordinances of said city, and according to, and as shown upon, the plans, drawings and typical cross-sections contained in Document No. 41584, on file in the office of the Clerk of said city.

And as a part of said work, the grading to the official grade thereof, of said Niagara Avenue, on both sides thereof, between the curb line of said street and the property line, from the northwesterly line of De Foe Street to a point 550 feet northwesterly from the northwesterly line of Bacon Street, (excepting the intersections of said Niagara Avenue with all cross streets, between said points), according to the specifications therefor contained in Ordinance No. 3510 of the ordinances of said city, and according to, and as shown upon, said plans, drawings and typical cross-sections contained in said Document No. 41584.

And as a part of said work, the construction of cement concrete curbing, on both sides of the said Niagara Avenue, from the northwesterly line of De Foe Street to a point 550 feet northwesterly from said northwesterly line of Bacon Street, (excepting the intersections of said Niagara Avenue with all cross streets, between said points), according to the specifications therefor contained in said Document No. 41584, and as shown upon, the said plans, drawings and typical cross-sections.

All of said plans, drawings and typical cross-sections and specifications contained in said Document No. 41584, and said specifications contained in said Ordinances No. 4400 and No. 3510, are, by reference thereto, incorporated herein and made a part hereof.

Said Ocean Beach being according to Map No. 279, on file in the office of the County Recorder of San Diego County, California.

Said De Foe Street being formerly known as, and designated upon said map of Ocean Beach No. 279 as, 4th Street.

Said Bacon Street being formerly known as, and designated upon said map of Ocean Beach No. 279 as, 2nd Street.

The said Common Council hereby rejects all of said proposals or bids, except the next herein mentioned, and hereby awards the contract for said work to the lowest, regular, responsible bidder, to-wit: To J. E. Clouse, at the prices specified in his bid for said work, on file in the office of the Clerk of said City, to-wit:

Excavation, from curb line to property line, per cubic yard, twenty-eight cents; embankment, from curb line to property line, per cubic yard, one cent; paving, including grading to sub-grade, per square foot, two and one-half cents; cement curb, per lineal foot, forty cents.

The Clerk of said City of San Diego is hereby directed to post a notice of this award conspicuously for five days on or near the chamber door of the said Common Council, and also to cause said notice to be published for two days in The Evening Tribune, a daily newspaper published and circulated and of general circulation, in the said City of San Diego, and hereby designated for that purpose.

The said Common Council found, upon estimates of the City Engineer of said city, that the cost of said proposed work or improvement, will be greater than fifty cents per front foot along each line of the said Niagara Avenue, so proposed to be improved, including the cost of intersection work assessable upon said frontage; and said Common Council determined that serial bonds bearing interest at the rate of seven per cent. per annum shall be issued to represent the cost of said work or improvement. Said serial bonds shall extend over a period ending ten years from their date, and an even annual proportion of the principal sum thereof shall be payable by coupon, on the second day of January, every year after their date, until the whole is paid, and the interest shall be payable semi-annually by coupon, on the second days of January and July, respectively, of each year, at the rate of seven per cent. per annum on all sums unpaid, until the whole of said principal and interest are paid. Said bonds shall be issued in accordance with the provisions of an Act



of the Legislature of the State of California, entitled, "An Act to Provide a System of Street Improvement Bonds to Represent <sup>Certain</sup> Assessments for the Cost of Street Work and Improvement Within Municipalities, and also for the Payment of Such Bonds," approved February 27th, 1893, and of all acts supplementary thereto, or amendatory thereof.

Passed and adopted by the said Common Council of the said City of San Diego, California, this 21st day of August, 1911, by the following vote, to-wit:

AYES---COUNCILMEN Adams, Dodson, Fay and Sehon

NOES---NONE

ABSENT-COUNCILMAN Woods.

A. E. Dodson,

President Pro Tempore of the Common Council  
of the City of San Diego, California.

I hereby certify that the above and foregoing Resolution was passed by the Common Council of the said City of San Diego, at the time and by the vote, above stated.

Allen H. Wright,

City Clerk of the City of San Diego, California, and Ex-officio  
Clerk of the Common Council of the City of San Diego.

(SEAL)

By W. E. Bartlett, Deputy.

I hereby certify that the above and foregoing is a full, true and correct copy of Resolution No. 9081, of the resolutions of the City of San Diego, California, as adopted by the Common Council of said City, on the 21st day of August, 1911.

Allen H. Wright,

City Clerk of the City of San Diego, California.

By Walter H. Muller Deputy.

#### RESOLUTION OF AWARD NO. 9082.

RESOLVED, that the Common Council of the City of San Diego, California, having in open session on the 14th day of August, 1911, opened, examined and publicly declared all sealed proposals or bids offered for doing the following work, to-wit:

The grading, and paving with decomposed granite, to the official grade thereof, of the roadway of Pescadero Avenue, in Ocean Beach, in said City of San Diego, from curb line to curb line, from the northwesterly line of De Foe Street to a point 515 feet northwesterly from the northwesterly line of De Foe Street, and also that portion of the roadway of said Pescadero Avenue leading into the alleys in Blocks forty-four (44) and forty-five (45), of said Ocean Beach, according to the specifications therefor contained in Ordinance No. 4400 of the ordinances of said city, and according to, and as shown upon, the plans, drawings, and typical cross-sections contained in Document No. 41589, on file in the office of the Clerk of said city.

And as a part of said work, the grading to the official grade thereof, of said Pescadero Avenue, on both sides thereof, between the curb line of said street and the property line, from the northwesterly line of De Foe Street to a point 515 feet northwesterly from the northwesterly line of De Foe Street, according to the specifications therefor contained in Ordinance No. 3510 of the ordinances of said city, and according to, and as shown upon, said plans, drawings and typical cross-sections contained in said Document No. 41589.

And as a part of said work, the construction of cement concrete curbing, on both sides of the said Pescadero Avenue, from the northwesterly line of De Foe Street to a point 515 feet northwesterly from the northwesterly line of De Foe Street, according to the speci-

fications therefor contained in said Document No. 41589, and as shown upon, the said plans, drawings and typical cross-section.

All of said plans, drawings and typical cross-sections and specifications contained in said Document No. 41589, and said specifications contained in said Ordinances No. 4400 and No. 3510, are, by reference thereto, incorporated herein and made a part hereof.

Said Ocean Beach being according to Map No. 279, on file in the office of the County Recorder of San Diego County, California.

Said De Foe Street being formerly known as, and designated upon said map of Ocean Beach No. 279 as, 4th Street.

The said Common Council hereby rejects all of said proposals or bids, except the next herein mentioned, and hereby awards the contract for said work, to the lowest, regular, responsible bidder, to-wit: To J. E. Clouse, at the prices specified in his bid for said work, on file in the office of the Clerk of said City, to-wit:

Excavation, from curb line to property line, per cubic yard, twenty-cents; embankment, from curb line to property line, per cubic yard, one cent; paving, including grading to sub-grad, per square foot, three and one-half cents; cement curb, per lineal foot, forty cents.

The Clerk of said City of San Diego is hereby directed to post a notice of this award conspicuously for five days on or near the chamber door of the said Common Council, and also to cause said notice to be published for two days in The Evening Tribune, a daily newspaper published and circulated, and of general circulation, in the said City of San Diego, and hereby designated for that purpose.

The said Common Council found, upon estimates of the City Engineer of said city, that the cost of said proposed work or improvement, will be greater than fifty cents per front foot along each line of the said Pescadero Avenue, so proposed to be improved, including the cost of intersection work assessable upon said frontage; and said Common Council determined that serial bonds bearing interest at the rate of seven per cent. per annum shall be issued to represent the cost of said work or improvement. Said serial bonds shall extend over a period ending ten years from their date, and an even annual proportion of the principal sum thereof shall be payable by coupon, on the second day of January, every year after their date, until the whole is paid, and the interest shall be payable semi-annually by coupon, on the second days of January and July, respectively, of each year, at the rate of seven per cent. per annum on all sums unpaid, until the whole of said principal and interest are paid. Said bonds shall be issued in accordance with the provisions of an Act of the Legislature of the State of California, entitled, "An Act to Provide a System of Street Improvement Bonds to Represent Certain Assessments for the Cost of Street Work and Improvement Within Municipalities, and also for the Payment of Such Bonds," approved February 27th, 1893, and of acts supplementary thereto, or amendatory thereof.

Passed and adopted by the said Common Council of the said City of San Diego, California, this 21st day of August, 1911, by the following vote, to-wit:

AYES---COUNCILMEN Adams, Dodson, Fay and Sehon

NOES---NONE

ABSENT-COUNCILMAN Woods.

A. E. Dodson,

President Pro Tempore of the Common Council  
of the City of San Diego, California.

I hereby certify that the above and foregoing Resolution was passed by the Common Council of the said City of San Diego, at the time and by the vote, above stated.

Allen H. Wright,

City Clerk of the City of San Diego, California, and Ex-officio  
Clerk of the Common Council of the City of San Diego.

(SEAL)

By W. E. Bartlett, Deputy.

I hereby certify that the above and foregoing is a full, true and correct copy of Resolution No. 9082, of the resolutions of the City of San Diego, California, as adopted by the Common Council of said City, on the 21st day of August, 1911.

Allen H. Wright,

City Clerk of the City of San Diego, California.

By Walter H. Muller Deputy.

R E S O L U T I O N    N O .    9 0 8 3 .

A P P R O V I N G   R E S O L U T I O N   O F   A W A R D   N O .   9 0 6 8 .

BE IT RESOLVED By the Common Council of the City of San Diego, California, as follows:

That Resolution of Award No. 9068, passed by the Common Council on the 21st day of August, 1911, awarding the contract for grading and paving, and other work upon Newport Avenue, in Ocean Beach, in said City of San Diego, from the northwesterly line of De Foe Street to the northwesterly line of Abbott Street, to J. E. Clouse, at the prices specified in his bid for said work, to-wit: Excavation, from curb line to property line, and return, per cubic yard, thirty cents; embankment, from curb line to property line, and return, per cubic yard, one cent; paving, including grading to sub-grade, per square foot, three cents; cement curb, per lineal foot, forty cents, be, and the same hereby is, approved.

Passed and adopted by the said Common Council of the said City of San Diego, California, this 21st day of August, 1911, by the following vote, to-wit:

AYES---COUNCILMEN Adams, Dodson, Fay and Sehon

NOES---NONE

ABSENT-COUNCILMAN Woods.

A. E. Dodson,

President Pro Tempore of the Common Council  
of the City of San Diego, California.

I hereby certify that the above and foregoing Resolution was passed by the Common Council of the said City of San Diego, at the time and by the vote, above stated.

Allen H. Wright,

City Clerk of the City of San Diego, California, and Ex-officio  
Clerk of the Common Council of the City of San Diego.

(SEAL)

By W. E. Bartlett, Deputy.

R E S O L U T I O N    N O .    9 0 8 4 .

A P P R O V I N G   R E S O L U T I O N   O F   A W A R D   N O .   9 0 6 9 .

BE IT RESOLVED By the Common Council of the City of San Diego, California, as follows:

That Resolution of Award No. 9069, passed by the Common Council on the 21st day of August, 1911, awarding the contract for grading and paving, and other work upon, Narragansett Avenue, in Ocean Beach, in said City of San Diego, from the northwesterly line of Ebers Street to a point 790 feet northwesterly from the northwesterly line of Bacon Street, to J. E. Clouse, at the prices specified in his bid for said work, to-wit: Excavation, from curb line to property line, per cubic yard, twenty-two cents; embankment, from curb

line to property line, per cubic yard, one cent; paving, including grading to sub-grade, per square foot, two and one-half cents; cement curb, per lineal foot, forty cents, be, and the same hereby is, approved.

Passed and adopted by the said Common Council of the said City of San Diego, California, this 21st day of August, 1911, by the following vote, to-wit:

AYES---COUNCILMEN Adams, Dodson, Fay and Sehon

NOES---NONE

ABSENT-COUNCILMAN Woods.

A. E. Dodson,

President Pro Tempore of the Common Council  
of the City of San Diego, California.

I hereby certify that the above and foregoing Resolution was passed by the Common Council of the said City of San Diego, at the time and by the vote, above stated.

Allen H. Wright,

City Clerk of the City of San Diego, California, and Ex-officio  
Clerk of the Common Council of the City of San Diego.

(SEAL)

By W. E. Bartlett, Deputy.

#### R E S O L U T I O N    N O .    9 0 8 5 .

#### APPROVING RESOLUTION OF AWARD NO. 9070.

BE IT RESOLVED By the Common Council of the City of San Diego, California, as follows:

That Resolution of Award No. 9070, passed by the Common Council on the 21st day of August, 1911, awarding the contract for grading and paving, and other work upon, De Foe Street, in Ocean Beach, in said City of San Diego, from the southwesterly line of Brighton Avenue to the northeasterly line of Point Loma Avenue, to J. E. Clouse, at the prices specified in his bid for said work, to-wit: Excavation, from curb line to property line and return, per cubic yard, twenty cents; embankment, from curb line to property line, and return, per cubic yard, one cent; paving, including grading to sub-grade, per square foot, three cents; cement curb, per lineal foot, forty cents, be, and the same hereby is, approved.

Passed and adopted by the said Common Council of the said City of San Diego, California, this 21st day of August, 1911, by the following vote, to-wit:

AYES---COUNCILMEN Adams, Dodson, Fay and Sehon

NOES---NONE

ABSENT-COUNCILMAN Woods.

A. E. Dodson,

President Pro Tempore of the Common Council  
of the City of San Diego, California.

I hereby certify that the above and foregoing Resolution was passed by the Common Council of the said City of San Diego, at the time and by the vote, above stated.

Allen H. Wright,

City Clerk of the City of San Diego, California, and Ex-officio  
Clerk of the Common Council of the City of San Diego.

(SEAL)

By W. E. Bartlett, Deputy.

#### R E S O L U T I O N    N O .    9 0 8 6 .

#### APPROVING RESOLUTION OF AWARD NO. 9071.

BE IT RESOLVED By the Common Council of the City of San Diego, California, as follows:

That Resolution of Award No. 9071, passed by the Common Council on the 21st day of August, 1911, awarding the contract for grading and paving, and other work upon, Bacon Street, in Ocean Beach, in said City of San Diego, from the southwesterly line of Brighton Avenue to the northeasterly line of Pacific Avenue, to J. E. Clouse, at the prices specified in his bid for said work, to-wit: Excavation, from curb line to property line and returns, per cubic yard, twenty-seven cents; embankment, from curb line to property line, and returns, per cubic yard, one cent; paving, including grading to sub-grade, per square foot, three and one-half cents; cement curb, per lineal foot, forty cents, be, and the same hereby is, approved.

Passed and adopted by the said Common Council of the said City of San Diego, California, this 21st day of August, 1911, by the following vote, to-wit:

AYES---COUNCILMEN Adams, Dodson, Fay and Sehon

NOES---NONE

ABSENT-COUNCILMAN Woods.

A. E. Dodson,

President Pro Tempore of the Common Council  
of the City of San Diego, California.

I hereby certify that the above and foregoing Resolution was passed by the Common Council of the said City of San Diego, at the time and by the vote, above stated.

Allen H. Wright,

City Clerk of the City of San Diego, California, and Ex-officio  
Clerk of the Common Council of the City of San Diego.

(SEAL)

By W. E. Bartlett, Deputy.

# R E S O L U T I O N    N O .    9 0 8 7 .

## APPROVING RESOLUTION OF AWARD NO. 9072.

BE IT RESOLVED By the Common Council of the City of San Diego, California, as follows:

That Resolution of Award No. 9072, passed by the Common Council on the 21st day of August, 1911, awarding the contract for grading and paving, and other work upon, Cable Street, in Ocean Beach, in said City of San Diego, from the southwesterly line of Brighton Avenue to the northeasterly line of Orchard Street, to J. E. Clouse, at the prices specified in his bid for said work, to-wit: Excavation, from curb line to property line and return, per cubic yard, twenty-two cents; embankment, from curb line to property line and return, per cubic yard, one cent; paving, including grading to sub-grade, per square foot, three and one-fourth cents; cement curb, per lineal foot, forty cents, be, and the same hereby is, approved.

Passed and adopted by the said Common Council of the said City of San Diego, California, this 21st day of August, 1911, by the following vote, to-wit:

AYES---COUNCILMEN Adams, Dodson, Fay and Sehon

NOES---NONE

ABSENT-COUNCILMAN Woods.

A. E. Dodson,

President Pro Tempore of the Common Council  
of the City of San Diego, California.

I hereby certify that the above and foregoing Resolution was passed by the Common Council of the said City of San Diego, at the time and by the vote, above stated.

Allen H. Wright,

City Clerk of the City of San Diego, California, and Ex-officio  
Clerk of the Common Council of the City of San Diego.

(SEAL)

By W. E. Bartlett, Deputy.

## R E S O L U T I O N    N O .    9 0 8 8 .

## APPROVING RESOLUTION OF AWARD NO. 9073.

BE IT RESOLVED By the Common Council of the City of San Diego, California, as follows:

That Resolution of Award No. 9073, passed by the Common Council on the 21st day of August, 1911, awarding the contract for grading and paving, and other work upon, Saratoga Avenue, in Ocean Beach, in said City of San Diego, from the northwesterly line of De Foe Street to a point 270 feet northwesterly from the northwesterly line of Abbott Street, to J. E. Clouse, at the prices specified in his bid for said work, to-wit: Excavation, from curb line to property line, per cubic yard, thirty cents; embankment, from curb line to property line, per cubic yard, one cent; paving, including grading to sub-grade, per square foot, four cents; cement curb, per lineal foot, forty cents, be, and the same hereby is, approved.

Passed and adopted by the said Common Council of the said City of San Diego, California, this 21st day of August, 1911, by the following vote, to-wit:

AYES---COUNCILMEN Adams, Dodson, Fay and Sehon

NOES---NONE

ABSENT-COUNCILMAN Woods.

A. E. Dodson,

President Pro Tempore of the Common Council  
of the City of San Diego, California.

I hereby certify that the above and foregoing Resolution was passed by the Common Council of the said City of San Diego, at the time and by the vote, above stated.

Allen H. Wright,

City Clerk of the City of San Diego, California, and Ex-officio  
Clerk of the Common Council of the City of San Diego.

(SEAL)

By W. E. Bartlett, Deputy.

## R E S O L U T I O N    N O .    9 0 8 9 .

## APPROVING RESOLUTION OF AWARD NO. 9074.

BE IT RESOLVED By the Common Council of the City of San Diego, California, as follows:

That Resolution of Award No. 9074, passed by the Common Council on the 21st day of August, 1911, awarding the contract for grading, and paving, and other work upon, Del Mar Avenue, in Ocean Beach, in said City of San Diego, from the northwesterly line of De Foe Street to a point 400 feet northwesterly from the northwesterly line of Cable Street, to J. E. Clouse, at the prices specified in his bid for said work, to-wit: Excavation, from curb line to property line, per cubic yard, twenty cents; embankment, from curb line to property line, per cubic yard, one cent; paving including grading to sub-grade, per square foot, three cents; cement curb, per lineal foot, forty cents, be, and the same hereby is, approved.

Passed and adopted by the said Common Council of the said City of San Diego, California, this 21st day of August, 1911, by the following vote, to-wit:

AYES---COUNCILMEN Adams, Dodson, Fay and Sehon

NOES---NONE

ABSENT-COUNCILMAN Woods.

A. E. Dodson,  
President Pro Tempore of the Common Council  
of the City of San Diego, California.



I hereby certify that the above and foregoing Resolution was passed by the Common Council of the said City of San Diego, at the time and by the vote, above stated.

Allen H. Wright,

City Clerk of the City of San Diego, California, and Ex-officio

Clerk of the Common Council of the City of San Diego,

(SEAL)

By W. E. Bartlett, Deputy.

# RESOLUTION NO. 9090.

## APPROVING RESOLUTION OF AWARD NO. 9075.

BE IT RESOLVED By the Common Council of the City of San Diego, California, as follows:

That Resolution of Award No. 9075, passed by the Common Council on the 21st day of August, 1911, awarding the contract for grading and paving, and other work upon, Santa Cruz Avenue, in Ocean Beach, in said City of San Diego, from the northwesterly line of De Foe Street to a point 200 feet northwesterly from the northwesterly line of Bacon Street, to J. E. Clouse, at the prices specified in his bid for said work, to-wit: Excavation, from curb line to property line, per cubic yard, twenty-three cents; embankment, from curb line to property line, per cubic yard, one cent; paving, including grading to sub-grade, per square foot, three cents; cement curb, per lineal foot, forty cents, be, and the same hereby is, approved.

Passed and adopted by the said Common Council of the said City of San Diego, California, this 21st day of August, 1911, by the following vote, to-wit:

AYES---COUNCILMEN Adams, Dodson, Fay and Sehon.

NOES---NONE

ABSENT-COUNCILMAN Woods.

A. E. Dodson,

President Pro Tempore of the Common Council

of the City of San Diego, California.

I hereby certify that the above and foregoing Resolution was passed by the Common Council of the said City of San Diego, at the time and by the vote, above stated.

Allen H. Wright,

City Clerk of the City of San Diego, California, and Ex-officio

Clerk of the Common Council of the City of San Diego.

(SEAL)

By W. E. Bartlett, Deputy.

# RESOLUTION NO. 9091.

## APPROVING RESOLUTION OF AWARD NO. 9076.

BE IT RESOLVED By the Common Council of the City of San Diego, California, as follows:

That Resolution of Award No. 9076, passed by the Common Council on the 21st day of August, 1911, awarding the contract for grading and paving, and other work upon, Santa Monica Avenue, in Ocean Beach, in said City of San Diego, from the northwesterly line of De Foe Street to a point 128 feet northwesterly from the northwesterly line of Abbott Street, to J.E. Clouse, at the prices specified in his bid for said work, to-wit: Excavation, from curb line to property line, per cubic yard, twenty-three cents; embankment, from curb line to property line, per cubic yard, one cent; paving, including grading to sub-grade, per square foot, four cents; cement curb, per lineal foot, forty cents, be, and the same hereby is, approved.

Passed and adopted by the said Common Council of the said City of San Diego, California, this 21st day of August, 1911, by the following vote, to-wit:

AYES---COUNCILMEN Adams, Dodson, Fay and Sehon

NOES---NONE

ABSENT-COUNCILMAN Woods.

A. E. Dodson,

President Pro Tempore of the Common Council  
of the City of San Diego, California.

I hereby certify that the above and foregoing Resolution was passed by the Common Council of the said City of San Diego, at the time and by the vote, above stated.

Allen H. Wright,

City Clerk of the City of San Diego, California, and Ex-officio  
Clerk of the Common Council of the City of San Diego.

(SEAL)

By W. E. Bartlett, Deputy.

#### R E S O L U T I O N    N O .   9 0 9 2 .

#### APPROVING RESOLUTION OF AWARD NO. 9077.

BE IT RESOLVED By the Common Council of the City of San Diego, California, as follows:

That Resolution of Award No. 9077, passed by the Common Council on the 21st day of August, 1911, awarding the contract for grading and paving, and other work upon, Cape May Avenue, in Ocean Beach, in said City of San Diego, from the northwesterly line of De Foe Street to a point 570 feet northwesterly from the northwesterly line of Abbott Street, to J. E. Clouse, at the prices specified in his bid for said work, to-wit: Excavation, from curb line to property line, per cubic yard, thirty-five cents; embankment, from curb line to property line, per cubic yard, one cent; paving, including grading to sub-grade, per square foot, four and one-half cents; cement curb, per lineal foot, forty cents, be, and the same hereby is, approved.

Passed and adopted by the said Common Council of the said City of San Diego, California, this 21st day of August, 1911, by the following vote, to-wit:

AYES---COUNCILMEN Adams, Dodson, Fay and Sehon

NOES---NONE

ABSENT-COUNCILMAN Woods.

A. E. Dodson,

President Pro Tempore of the Common Council  
of the City of San Diego, California.

I hereby certify that the above and foregoing Resolution was passed by the Common Council of the said City of San Diego, at the time and by the vote, above stated.

Allen H. Wright,

City Clerk of the City of San Diego, California, and Ex-officio  
Clerk of the Common Council of the City of San Diego.

(SEAL)

By W. E. Bartlett, Deputy.

#### R E S O L U T I O N    N O .   9 0 9 3 .

#### APPROVING RESOLUTION OF AWARD NO. 9078.

BE IT RESOLVED By the Common Council of the City of San Diego, California, as follows:

That Resolution of Award No. 9078, passed by the Common Council on the 21st day of

August, 1911, awarding the contract for grading and paving, and other work upon, Bermuda Avenue, in Ocean Beach, in said City of San Diego, from the northwesterly line of De Foe Street to a point 260 feet northwesterly from the northwesterly line of De Foe Street, to J. E. Clouse, at the prices specified in his bid for said work, to-wit: Excavation, from curb line to property line, per cubic yard, fifteen cents; embankment, from curb line to property line, per cubic yard, one cent; paving, including grading to sub-grade, per square foot, two and three-fourths cents; cement curb, per lineal foot, forty cents, be, and the same hereby is, approved.

Passed and adopted by the said Common Council of the said City of San Diego, California, this 21st day of August, 1911, by the following vote, to-wit:

AYES---COUNCILMEN Adams, Dodson, Fay and Sehon

NOES---NONE

ABSENT-COUNCILMAN Woods.

A. E. Dodson,

President Pro Tempore of the Common Council  
of the City of San Diego, California.

I hereby certify that the above and foregoing Resolution was passed by the Common Council of the said City of San Diego, at the time and by the vote, above stated.

Allen H. Wright,

City Clerk of the City of San Diego, California, and Ex-officio  
Clerk of the Common Council of the City of San Diego.

(SEAL)

By W. E. Bartlett, Deputy.

#### R E S O L U T I O N N O . 9 0 9 4 .

#### APPROVING RESOLUTION OF AWARD NO. 9079.

BE IT RESOLVED By the Common Council of the City of San Diego, California, as follows:

That Resolution of Award No. 9079, passed by the Common Council on the 21st day of August, 1911, awarding the contract for grading and paving, and other work upon, Del Monte Avenue, in Ocean Beach, in said City of San Diego, from the northwesterly line of De Foe Street to a point 600 feet northwesterly from the northwesterly line of Bacon Street, to J. E. Clouse, at the prices specified in his bid for said work, to-wit: Excavation, from curb line to property line, per cubic yard, twenty-three cents; embankment, from curb line to property line, per cubic yard, one cent; paving, including grading to sub-grade, per square foot, three and one-fourths cents; cement curb, per lineal foot, forty cents, be, and the same hereby is, approved.

Passed and adopted by the said Common Council of the said City of San Diego, California, this 21st day of August, 1911, by the following vote, to-wit:

AYES---COUNCILMEN Adams, Dodson, Fay and Sehon

NOES---NONE

ABSENT-COUNCILMAN Woods.

A. E. Dodson,

President Pro Tempore of the Common Council  
of the City of San Diego, California.

I hereby certify that the above and foregoing Resolution was passed by the Common Council of the said City of San Diego, at the time and by the vote, above stated.

Allen H. Wright,

City Clerk of the City of San Diego, California, and Ex-officio  
Clerk of the Common Council of the City of San Diego.

(SEAL)

By W. E. Bartlett, Deputy.

## R E S O L U T I O N   N O .   9 0 9 5 .

## APPROVING RESOLUTION OF AWARD NO. 9080.

BE IT RESOLVED By the Common Council of the City of San Diego, California, as follows:

That Resolution of Award No. 9080, passed by the Common Council on the 21st day of August, 1911, awarding the contract for grading and paving, and other work upon, Pacific Avenue, in Ocean Beach, in said City of San Diego, from the northwesterly line of De Foe Street to the southeasterly line of Bacon Street, to J. E. Clouse, at the prices specified in his bid for said work, to-wit: Excavation, from curb line to property line, per cubic yard, twenty-seven cents; embankment, from curb line to property line, per cubic yard, one cent; paving, including grading to sub-grade, per square foot, two and one-third cents; cement curb, per lineal foot, forty cents, be, and the same hereby is, approved.

Passed and adopted by the said Common Council of the said City of San Diego, California, this 21st day of August, 1911, by the following vote, to-wit:

AYES---COUNCILMEN Adams, Dodson, Fay and Sehon

NOES---NONE

ABSENT-COUNCILMAN Woods.

A. E. Dodson,

President Pro Tempore of the Common Council  
of the City of San Diego, California.

I hereby certify that the above and foregoing Resolution was passed by the Common Council of the said City of San Diego, at the time and by the vote, above stated.

Allen H. Wright,

City Clerk of the City of San Diego, California, and Ex-officio  
Clerk of the Common Council of the City of San Diego.

(SEAL)

By W. E. Bartlett, Deputy.

## R E S O L U T I O N   N O .   9 0 9 6 .

## APPROVING RESOLUTION OF AWARD NO. 9081.

BE IT RESOLVED By the Common Council of the City of San Diego, California, as follows:

That Resolution of Award No. 9081, passed by the Common Council on the 21st day of August, 1911, awarding the contract for grading and paving, and other work upon, Niagara Avenue, in Ocean Beach, in said City of San Diego, from the northwesterly line of De Foe Street to a point 550 feet northwesterly from the northwesterly line of Bacon Street, to J. E. Clouse, at the prices specified in his bid for said work, to-wit: Excavation, from curb line to property line, per cubic yard, twenty-eight cents; embankment, from curb line to property line, per cubic yard, one cent; paving, including grading to sub-grade, per square foot, two and one-half cents; cement curb, per lineal foot, forty cents, be, and the same hereby is, approved.

Passed and adopted by the said Common Council of the said City of San Diego, California, this 21st day of August, 1911, by the following vote, to-wit:

AYES---COUNCILMEN Adams, Dodson, Fay and Sehon

NOES---NONE

ABSENT-COUNCILMAN Woods.

A. E. Dodson,

President Pro Tempore of the Common Council  
of the City of San Diego, California.

I hereby certify that the above and foregoing Resolution was passed by the Common Council of the said City of San Diego, at the time and by the vote, above stated.

Allen H. Wright,

City Clerk of the City of San Diego, California, and Ex-officio  
Clerk of the Common Council of the City of San Diego.

(SEAL)

By W. E. Bartlett, Deputy.

R E S O L U T I O N   N O .   9 0 9 7 .

APPROVING RESOLUTION OF AWARD NO. 9082.

BE IT RESOLVED By the Common Council of the City of San Diego, California, as follows:

That Resolution of Award No. 9082, passed by the Common Council on the 21st day of August, 1911, awarding the contract for grading and paving, and other work upon, Pescadero Avenue, in Ocean Beach, in said City of San Diego, from the northwesterly line of De Foe Street to a point 515 feet northwesterly from the northwesterly line of De Foe Street, to J. E. Clouse, at the prices specified in his bid for said work, to-wit: Excavation, from curb line to property line, per cubic yard, twenty cents; embankment, from curb line to property line, per cubic yard, one cent; paving, including grading to sub-grade, per square foot, three and one-half cents; cement curb, per lineal foot, forty cents.

Passed and adopted by the said Common Council of the said City of San Diego, California, this 21st day of August, 1911, by the following vote, to-wit:

AYES---COUNCILMEN Adams, Dodson, Fay and Sehon

NOES---NONE

ABSENT-COUNCILMAN Woods.

A. E. Dodson,

President Pro Tempore of the Common Council  
of the City of San Diego, California.

I hereby certify that the above and foregoing Resolution was passed by the Common Council of the said City of San Diego, at the time and by the vote, above stated.

Allen H. Wright,

City Clerk of the City of San Diego, California, and Ex-officio  
Clerk of the Common Council of the City of San Diego.

(SEAL)

By W. E. Bartlett, Deputy.

I hereby certify that the above and foregoing are full, true and correct copies of Resolutions Nos. 9083, 9084, 9085, 9086, 9087, 9088, 9089, 9090, 9091, 9092, 9093, 9094, 9095, 9096, and 9097, of the resolutions of the City of San Diego, California, as adopted by the Common Council of said City on the 21st day of August, 1911.

Allen H. Wright,

City Clerk of the City of San Diego, California.

By Walter A. Muller Deputy.

R E S O L U T I O N   N O .   9 0 9 8 .

RESOLVED, that the Common Council of the City of San Diego, California, having in open session on the 21st day of August, 1911, opened, examined and publicly declared all sealed proposals or bids offered for doing the following work, to-wit:

That Georgia Street, in said City of San Diego, for the entire width of said street, from property line to property line, from the north line of Myrtle Avenue to the south line of University Avenue, including the entire width and length of all intersections of said Georgia Street with cross streets, between said points, be graded to the official grade

thereof, according to the specifications therefor contained in Ordinance No. 3510 of the ordinances of said city.

The said Common Council hereby rejects all of said proposals or bids, except the next herein mentioned, and hereby awards the contract for said work to the lowest, regular, responsible bidder, to-wit: To J. E. Clouse, at the prices specified in his bid for said work, on file in the office of the Clerk of said City, to-wit: Excavation, per cubic yard, 44 cents; embankment, per cubic yard, 1 cent.

The Clerk of said City of San Diego is hereby directed to post a notice of this award conspicuously for five days on or near the chamber door of the said Common Council, and also to cause said notice to be published for two days in The Evening Tribune, a daily newspaper published and circulated, and of general circulation, in the said City of San Diego, and hereby designated for that purpose.

Passed and adopted by the said Common Council of the said City of San Diego, California, this 21st day of August, 1911, by the following vote, to-wit:

AYES---COUNCILMEN Adams, Dodson, Fay and Sehon

NOES---NONE

ABSENT-COUNCILMAN Woods.

A. E. Dodson,

President Pro Tempore of the Common Council  
of the City of San Diego, California.

I hereby certify that the above and foregoing Resolution was passed by the Common Council of the said City of San Diego, at the time and by the vote, above stated.

Allen H. Wright,

City Clerk of the City of San Diego, California, and Ex-officio  
Clerk of the Common Council of the City of San Diego.

(SEAL)

By W. E. Bartlett, Deputy.

The foregoing Resolution of Award is hereby approved by the said Common Council of the said City of San Diego, California, this 21st day of August, 1911, by the following vote, to-wit:

AYES---COUNCILMEN Adams, Dodson, Fay and Sehon

NOES---NONE

ABSENT-COUNCILMAN Woods

being a three-fourths vote of said Common Council.

A. E. Dodson,

President Pro Tempore of the Common Council  
of the City of San Diego, California.

I hereby certify that the above and foregoing is a full, true and correct copy of Resolution No. 9098, of the resolutions of the City of San Diego, California, as adopted by the Common Council of said City, on the 21st day of August, 1911.

Allen H. Wright,

City Clerk of the City of San Diego, California.

By Walter A. Muller Deputy.

#### RESOLUTION OF AWARD NO. 9099.

RESOLVED, that the Common Council of the City of San Diego, California, having in open session on the 21st day of August, 1911, opened, examined and publicly declared all sealed proposals or bids offered for doing the following work, to-wit:

That Louisiana Street, in the City of San Diego, California, for the entire width



of said street, from property line to property line, from the south line of University Avenue to the north line of of 1400 acre public park, including the entire width and length of all intersections of said Louisiana Street with cross streets, between said points, be graded to the official grade thereof, according to the specifications therefor contained in Ordinance No. 3510 of the Ordinances of said city.

And as a part of said work, the construction in the said Louisiana Street, between Wightman Street and Landis Street, of one thirty-inch re-inforced cement pipe culvert and its appertaining structures, and two concrete catch-basins, and two twelve-inch corrugated steel pipes, leading from said catch-basins into said culvert, according to, and as shown upon, the plans, drawings and typical cross-sections and specifications contained in Document No. 41908, on file in the office of the Engineer of said city.

And also, as a part of said work, the construction in the said Louisiana Street, between Myrtle Street and Dwight Street, of one ten-inch Portland cement concrete pipe culvert, and its appertaining structures, according to, and as shown upon, said plans, drawings and typical cross-sections contained in said Document No. 41908.

All of said plans, drawings and typical cross-sections and specifications contained in said Document No. 41908, and said specifications contained in said Ordinance No. 3510, are, by reference thereto, incorporated herein and made a part hereof.

Said Common Council hereby rejects all of said proposals or bids, except the next herein mentioned, and hereby awards the contract for said work to the lowest, regular, responsible bidder, to-wit: To Knight & Hyde Construction Co., at the prices specified in his bid for said work, on file in the office of the Clerk of said City of San Diego, to-wit: Excavation, per cubic yard, 15 cents; embankment, per cubic yard, 35 cents; all culverts, bulkheads, catch-basins etc. \$415.00.

The Clerk of said City of San Diego is hereby directed to post a notice of this award conspicuously for five days on or near the chamber door of the said Common Council, and also to cause said notice to be published for two days in The Evening Tribune, a daily newspaper published and circulated and of general circulation in the said City of San Diego, and hereby designated for that purpose.

Passed and adopted by the said Common Council of the said City of San Diego, California, this 21st day of August, 1911, by the following vote, to-wit:

AYES---COUNCILMEN Adams, Dodson, Fay and Sehon

NOES---NONE

ABSENT-COUNCILMAN Woods.

A. E. Dodson,

President Pro Tempore of the Common Council  
of the City of San Diego, California.

I hereby certify that the above and foregoing Resolution was passed by the Common Council of the said City of San Diego, at the time and by the vote, above stated.

Allen H. Wright,

City Clerk of the City of San Diego, California, and Ex-officio  
Clerk of the Common Council of the City of San Diego.

(SEAL)

By W. E. Bartlett, Deputy.

The foregoing resolution of award is hereby approved by the Common Council of the said City of San Diego, California, this 21st day of August, 1911, by the following vote, to-wit:

AYES---COUNCILMEN Adams, Dodson, Fay and Sehon

NOES---NONE

ABSENT-COUNCILMAN Woods

being a three-fourths vote of said Common Council.

A. E. Dodson,

President Pro Tempore of the Common Council  
of the City of San Diego, California.

I hereby certify that the above and foregoing is a full, true and correct copy of Resolution No. 9099, of the resolutions of the City of San Diego, California, as adopted by the Common Council of said City on the 21st day of August, 1911.

Allen H. Wright,

City Clerk of the City of San Diego, California.

By Walter A. Muller Deputy.

RESOLUTION OF INTENTION NO. 9100.

RESOLVED, that it is the intention of the Common Council of the City of San Diego, California, to order the following sidewalks and curbing to be constructed in said city, to-wit:

That concrete sidewalks and concrete curbing be constructed in Lincoln Avenue, in said City of San Diego, from the west line of block 181, of University Heights to the north-westerly line of Maryland Street, in front of the entire frontage, on said Lincoln Avenue, of the following lots and lands, to-wit:

In front of the following lots in University Heights, to-wit: lots 7 and 8 in block 181; and in front of block 348.

Said University Heights being according to the Amended Map by G. A. d'Hemecourt.

Said sidewalks shall be constructed with a base or foundation three inches in thickness, and composed of one part by volume of Portland cement, two parts of sand, and four parts of broken stone. Said sidewalks and curbing shall be constructed according to the specifications therefor contained in Ordinance No. 1140 of the ordinances of said city.

And said Council hereby determines that it will be, and is, convenient and proper that the proceedings for the construction of said sidewalks shall include the construction of said curbing.

That THE EVENING TRIBUNE, a daily newspaper published and circulated, and of general circulation, in the said City of San Diego, be and it is hereby designated as the newspaper in which this Resolution of Intention shall be published for two days, and the notice of the passage thereof shall be published for six days in the manner and by the persons required by law.

That the Clerk of the said City of San Diego be and he is hereby directed to post this Resolution of Intention conspicuously for two days on or near the chamber door of the said Common Council, and to cause the same to be published by two insertions in said daily newspaper in the manner required by law.

That the Street Superintendant of the said City of San Diego shall thereupon cause to be conspicuously posted along the line of the said contemplated work, above described, notices of the passage of this resolution, in the manner and in the form required by law and shall also cause a notice similar in substance to be published for six days in said daily newspaper in the manner required by law.

Passed and adopted by the said Common Council of the said City of San Diego, California, this 21st day of August, 1911, by the following vote, to-wit:

AYES---COUNCILMEN Adams, Dodson, Fay and Sehon

NOES---NONE

ABSENT-COUNCILMAN Woods.

A. E. Dodson,

President Pro Tempore of the Common Council  
of the City of San Diego, California.

I hereby certify that the above and foregoing Resolution of Intention was passed by the Common Council of the said City of San Diego, at the time and by the vote, above stated.

Allen H. Wright,

City Clerk of the City of San Diego, California, and Ex-officio  
Clerk of the Common Council of the City of San Diego.

(SEAL)

By W. E. Bartlett, Deputy.

I hereby certify that the above and foregoing is a full, true and correct copy of Resolution No. 9100, of the resolutions of the City of San Diego, California, as adopted by the Common Council of said City on the 21st day of August, 1911.

Allen H. Wright,

City Clerk of the City of San Diego, California.

By Walter A. Miller Deputy.

RESOLUTION OF INTENTION NO. 9101.

RESOLVED, that it is the intention of the Common Council of the City of San Diego, California, to order the following sidewalks and curbing to be constructed in said city, to-wit:

That concrete sidewalks and concrete curbing be constructed in E Street, in said City of San Diego, from the east line of Twenty-fifth Street to the west line of Twenty-sixth Street, in front of the entire frontage, on said E Street, of the following lots and lands, to-wit:

In front of the following lots in Bartlett Estate Company's Subdivision, to-wit: lot 6, in block 1; and lot 1 in block 3. Said Bartlett Estate Company's Subdivision being according to Map No. 942, on file in the office of the County Recorder of San Diego County, California.

Said sidewalks shall be constructed with a base or foundation three inches in thickness, and composed of one part by volume of Portland cement, two parts of sand, and four parts of broken stone. Said sidewalks and curbing shall be constructed according to the specifications therefor contained in Ordinance No. 1140 of the ordinances of said city.

And said Council hereby determines that it will be, and is, convenient and proper that the proceedings for the construction of said sidewalks shall include the construction of said curbing.

That THE EVENING TRIBUNE, a daily newspaper published and circulated, and of general circulation, in the said City of San Diego, be and it is hereby designated as the newspaper in which this Resolution of Intention shall be published for two days, and the report of the passage thereof shall be published for six days in the manner and by the person required by law.

That the Street Superintendent of the said City of San Diego shall thereupon cause to be conspicuously posted along the line of the said contemplated work, above described, notices of the passage of this resolution, in the manner and in the form required by law and shall also cause a notice similar in substance to be published for six days in said daily newspaper in the manner required by law.

Passed and adopted by the said Common Council of the said City of San Diego, California, this 21st day of August, 1911, by the following vote, to-wit:

Street

AYES---COUNCILMEN Adams, Dodson, Fay and Sehon

NOES---NONE

ABSENT-COUNCILMAN Woods.

A. E. Dodson,

President Pro Tempore of the Common Council  
of the City of San Diego, California.

I hereby certify that the above and foregoing Resolution of Intention was passed by the Common Council of the said City of San Diego, at the time and by the vote, above stated.

Allen H. Wright,

City Clerk of the City of San Diego, California, and Ex-officio  
Clerk of the Common Council of the City of San Diego.

(SEAL)

By W. E. Bartlett, Deputy.

I hereby certify that the above and foregoing is a full, true and correct copy of Resolution No. 9101, of the resolutions of the City of San Diego, California, as adopted by the Common Council of said City, on the 21st day of August, 1911.

Allen H. Wright,

City Clerk of the City of San Diego, California.

By Walter A. Muller Deputy.

#### RESOLUTION OF INTENTION NO. 9102.

RESOLVED, that it is the intention of the Common Council of the City of San Diego, California, to order the following sidewalks and curbing to be constructed in said city, to-wit:

That concrete sidewalks and concrete curbing be constructed in Second Street, in said City of San Diego, between the north line of Washington Street and the south line of Lewis Street, in front of the entire frontage, on said Second Street, of the following lots and lands, to-wit:

In front of lot thirty-two (32) in block one (1), of Florence Heights Addition.

Said Florence Heights Addition being according to Map No. 892, on file in the office of the County Recorder of San Diego County, California.

Said sidewalks shall be constructed with a base or foundation three inches in thickness, and composed of one part by volume of Portland cement, two parts of sand, and four parts of broken stone. Said sidewalks shall be constructed according to the specifications therefor contained in Ordinance No. 1140 of the ordinances of said city.

And said Council hereby determines that it will be, and is, convenient and proper that the proceedings for the construction of said sidewalks shall include the construction of said curbing.

That THE EVENING TRIBUNE, a daily newspaper published and circulated, and of general circulation, in the said City of San Diego, be and it is hereby designated as the newspaper in which this Resolution of Intention shall be published for two days, and the notice of the passage thereof shall be published for six days, in the manner and by the persons required by law.

That the Clerk of the said City of San Diego be and he is hereby directed to post this Resolution of Intention conspicuously for two days on or near the chamber door of the said Common Council, and to cause the same to be published by two insertions in said daily newspaper in the manner required by law.

That the Street Superintendent of the said City of San Diego shall thereupon cause

to be conspicuously posted along the line of the said contemplated work, above described, notices of the passage of this resolution, in the manner and in the form required by law and shall also cause a notice similar in substance to be published for six days in said daily newspaper in the manner required by law.

Passed and adopted by the said Common Council of the said City of San Diego, California, this 21st day of August, 1911, by the following vote, to-wit:

AYES---COUNCILMEN Adams, Dodson, Fay and Sehon

NOES---NONE

ABSENT-COUNCILMAN Woods.

A. E. Dodson,

President Pro Tempore of the Common Council  
of the City of San Diego, California.

I hereby certify that the above and foregoing Resolution of Intention was passed by the Common Council of the said City of San Diego, at the time and by the vote, above stated.

Allen H. Wright,

City Clerk of the City of San Diego, California, and Ex-officio  
Clerk of the Common Council of the City of San Diego.

(SEAL)

By W. E. Bartlett, Deputy.

I hereby certify that the above and foregoing is a full, true and correct copy of Resolution No. 9102, of the resolutions of the City of San Diego, California, as adopted by the Common Council of said City, on the 21st day of August, 1911.

Allen H. Wright,

City Clerk of the City of San Diego, California,

By Walter A. Muller Deputy.

#### RESOLUTION OF INTENTION NO. 9103.

RESOLVED, that it is the intention of the Common Council of the City of San Diego, California, to order the following street work to be done, to-wit:

To open and extend Sixth Street, in said City of San Diego, from the north line of Upas Street to the north line of Horton's Addition.

That the land which by this Common Council is deemed necessary to be taken therefor, and which this Common Council intends to take therefor, is described as follows:

Beginning at the northeast corner of block four hundred twenty (420) of Horton's Addition; thence <sup>South</sup> along the east line of said block four hundred twenty (420) of Horton's Addition, a distance of 43.10 feet to the southeast corner of said block; thence west along the south line of said block a distance of 19.89 feet to a point; thence northerly a distance of 43.22 feet to a point on the north line of said block, said point being distant 20 feet west from the northeast corner of said block; thence east along the north line of said block to the point or place of beginning.

That the exterior boundaries of the district hereby established, and the exterior boundaries of the district of lands hereby declared to be affected and benefited by said work or improvement, and to be assessed to pay the damages, costs and expenses thereof, are situated in said City of San Diego, and described as follows, to-wit:

Beginning at a point where the north line of Horton's Addition is intersected by the west line of Sixth Street; thence south along the west line of Sixth Street produced south to the north line of Upas Street; thence west along the north line of Upas Street to a point distant 100 feet east from the east line of Fifth Street; thence north on a

line parallel to and distant 100 feet east from the east line of Fifth Street to the south line of Brookes Avenue; thence east along the south line of Brookes Avenue to a point 150 feet east from the east line of Sixth Street; thence south on a line parallel to and distant 150 feet east from the east line of Sixth Street to the north line of the 1400 acre public park; thence west along the north line of said 1400 acre public park and the north line of Horton's Addition, to the point or place of beginning; excepting therefrom all public streets, roads, alleys, avenues and highways.

Said Horton's Addition being according to map thereof filed in Deed Book No. 13, at page 552, on file in the office of the County Recorder of San Diego County, California.

That THE EVENING TRIBUNE, a daily newspaper published and circulated and of general circulation, in the said City of San Diego, be and it is hereby designated as the newspaper in which the Street Superintendent of said City shall cause to be published, in the manner and form required by law, notice of the passage of this Resolution of Intention, and the said Street Superintendent is hereby directed to cause notices of the passage of this resolution to be posted in the manner and form required by law, and to cause a notice similar in substance to be published in said newspaper for a period of ten days in the manner required by law.

Passed and adopted by the said Common Council of the said City of San Diego, California, this 21st day of August, 1911, by the following vote, to-wit:

AYES---COUNCILMEN Adams, Dodson, Fay and Sehon

NOES---NONE

ABSENT-COUNCILMAN Woods.

A. E. Dodson,

President Pro Tempore of the Common Council  
of the City of San Diego, California.

I hereby certify that the above and foregoing Resolution of Intention was passed by the Common Council of the said City of San Diego, at the time and by the vote, above stated.

Allen H. Wright,

City Clerk of the City of San Diego, California, and Ex-officio  
Clerk of the Common Council of the City of San Diego.

(SEAL)

By W. E. Bartlett, Deputy.

I hereby certify that the above and foregoing is a full, true and correct copy of Resolution No. 9103, of the resolutions of the City of San Diego, California, as adopted by the Common Council of said City, on the 21st day of August, 1911.

Allen H. Wright,

City Clerk of the City of San Diego, California.

By Nathan H. Mueller Deputy.

#### R E S O L U T I O N    N O .    9 1 0 4 .

A RESOLUTION ABANDONING THE PROCEEDINGS FOR THE OPENING  
AND EXTENDING OF TWENTY-EIGHTH STREET, FROM THE SOUTH  
LINE OF K STREET TO THE SOUTH LINE OF N. W. HENSLEY'S  
ADDITION, AND APPROPRIATING MONEY FOR THE PAYMENT OF  
CERTAIN EXPENSES.

BE IT RESOLVED By the Common Council of the City of San Diego, as follows:

Section 1. That Resolution of Intention No. 3124, to open and extend Twenty-eighth Street, in the City of San Diego, California, from the south line of K Street to the south



line of N. W. Hensley's Addition, together with all subsequent proceedings thereto, including Resolution Ordering Work No. 3245, and Resolution Confirming Report of Commissioners No. 4035, be, and the same hereby are, repealed and annulled. And the said opening of said Twenty-eighth Street, between the points above indicated, and all proceedings in connection therewith be, and the same hereby are, abandoned, without prejudice.

Said abandonment and repeal of proceedings to be subject to the following steps, to-wit:

1. The City Treasurer of the City of San Diego is hereby authorized and directed to pay out of the moneys in his hands or under his control in that certain fund known and designated as the "Twenty-eighth Street Opening Fund," the following bills and charges, to-wit:

|   |          |
|---|----------|
| The Evening Tribune, publishing notice of receipt of assessment roll,   | \$ 6.00  |
| San Diego Union, publishing notice of receipt of assessment roll,       | 2.95     |
| San Diego Sun, publishing second delinquent assessment list,            | 9.79     |
| Miss E. Reinert, stenographic work, writing commissioners' report, etc. | 61.75    |
| Abstract, Title & Trust Co., certificate of title,                      | 15.00    |
| Abstract, Title & Trust Co., list of owners,                            | 3.50     |
| M. Hall, advanced postage and stationery to notify owners,              | 18.50    |
| Keeler & Gilrup, for printing brief,                                    | 29.95    |
| Ward & Wells, for expressage on brief to Supreme Court,                 | .40      |
| Compensation of Ward & Wells, attorneys for commissioners,              | 500.00   |
| Commissioner M. Hall, services,   | 1.00     |
| Commissioner Brookes, services,   | 150.00   |
| Total   | \$798.84 |

2. After paying the foregoing costs and expenses said city Treasurer is hereby directed to refund to all persons, or their successors in interest, owning land in the assessment district, who have paid their respective assessments, the amount respectively paid by them, as is shown in the commissioners' assessment and report on file in the office of the Superintendent of Streets of said city, after first deducting from the amount so paid by said owners, their pro rata of the foregoing expenses and costs.

BE IT FURTHER RESOLVED that there is hereby appropriated out of the General Fund, for the use and benefit of the San Diego Union Company, \$289.10, for publishing the delinquent assessment list in said proceeding.

BE IT FURTHER RESOLVED that the City Treasurer of San Diego is directed not to cancel any certificate of sale heretofore issued in favor of the City of San Diego for any property sold for any delinquent assessment in the foregoing proceeding until the owner of any such property, so sold for such delinquent assessment, desiring to redeem the same from said sale, or to have said certificate of sale cancelled, shall pay his proper proportion of said costs and expenses.

Passed and adopted by the said Common Council of the said City of San Diego, California, this 21st day of August, 1911, by the following vote, to-wit:

AYES---COUNCILMAN Adams, Dodson, Fay and Sehon

NOES---NONE

ABSENT-COUNCILMAN Woods.

A. E. Dodson,

President Pro Tempore of the Common Council  
of the City of San Diego, California.

I hereby certify that the above and foregoing Resolution was passed by the Common Council of the said City of San Diego, at the time and by the vote, above stated.

Allen H. Wright,

City Clerk of the City of San Diego, California, and Ex-officio  
Clerk of the Common Council of the City of San Diego.

(SEAL)

By W. E. Bartlett, Deputy.

AUDITOR'S CERTIFICATE. I hereby certify that the appropriation made, or indebted-

ness incurred, by reason of the provisions of the annexed Resolution can be made or incurred without the violation of any of the provisions of the Charter of the City of San Diego, California.

Dated Aug. 21st/11.

J. N. Newkirk,

Auditor of the City of San Diego, California.

By Joseph Smith, Jr. Deputy.

I hereby certify that the above and foregoing is a full, true and correct copy of Resolution No. 9104, of the resolutions of the City of San Diego, California, as adopted by the Common Council of said City, on the 21st day of August, 1911.

Allen H. Wright,

City Clerk of the City of San Diego, California.

By Walter A. Muller Deputy.

# RESOLUTION ORDERING WORK NO. 9105.

RESOLVED By the Common Council of the City of San Diego, California, that the public interest and convenience of said city require the work hereinafter described to be done, and the time prescribed during which objections to said work and improvement might be made having expired, and no objection thereto having been made, and said Common Council hereby finding that no assessment is necessary therefor, now therefore, the said Common Council hereby orders the following work to be done in said city, to-wit:

The closing up of the east ten feet of Brant Street, in said City of San Diego, from the north line of Spruce Street to the north line of Horton's Addition.

And said portion of said Brant Street is hereby closed.

Passed and adopted by the said Common Council of the said City of San Diego, California, this 21st day of August, 1911, by the following vote, to-wit:

AYES---COUNCILMEN Adams, Dodson, Fay and Sehon

NOES---NONE

ABSENT-COUNCILMAN Woods.

A. E. Dodson,

President Pro Tempore of the Common Council  
of the City of San Diego, California.

I hereby certify that the above and foregoing Resolution was passed by the Common Council of the said City of San Diego, at the time and by the vote, above stated.

Allen H. Wright,

City Clerk of the City of San Diego, California, and Ex-officio  
Clerk of the Common Council of the City of San Diego.

(SEAL)

By W. E. Bartlett, Deputy.

I hereby certify that the above and foregoing is a full, true and correct copy of Resolution No. 9105, of the resolutions of the City of San Diego, California, as adopted by the Common Council of said City on the 21st day of August, 1911.

Allen H. Wright,

City Clerk of the City of San Diego, California.

By Walter A. Muller Deputy.

# RESOLUTION OF INTENTION NO. 9106.

RESOLVED, that it is the intention of the Common Council of the City of San Diego, California, to order the following improvement to be made within said city, to-wit:

The furnishing of electric current for the lighting of Fourth Street in said City

of San Diego, between the south line of D Street and the north line of E Street, together with the maintenance of the posts, wires, conduits and lamps on said Fourth Street, between said points. Such furnishing of electric current, and such maintenance of appliances shall be for the period of one year from and after the date of the letting of the contract for the same.

That the exterior boundaries of the district to be benefited by said improvement, and to be assessed to pay the costs and expenses thereof, and to be known as the assessment district, shall be as follows:

Beginning at a point on the north line of E Street, distant 100 feet west from the west line of Fourth Street; thence north on a line parallel to and distant 100 feet west from the west line of Fourth Street to the north line of block 42 of Horton's Addition; thence east along the said north line of block 42 of said Horton's Addition to the west line of Fourth Street; thence north along the west line of Fourth Street to the south line of D Street; thence east along the south line of D Street to a point on the said south line of D Street distant 100 feet east from the east line of Fourth Street, thence south on a line parallel to and distant 100 feet east from the east line of Fourth Street to the north line of E Street; thence west along the north line of E Street to the point or place of beginning; excepting therefrom all public streets, roads, alleys, avenues and highways.

Said Horton's Addition being according to map thereof filed in Deed Book No. 13, at page 552, on file in the office of the County Recorder of San Diego County, California.

Said Common Council does hereby order that two-fifths of the costs and expenses of said improvement shall be paid out of the Treasury of said City of San Diego, from the General Fund of said city.

That the proposed improvement is hereby referred to the City Engineer of said city, and said City Engineer is hereby directed to make and file, with the Clerk of said Common Council, a report, in writing, presenting the following:

1. Plans and specifications for the work required in order to make said improvements;
2. An estimate of the cost of said improvement and of the incidental expenses in connection therewith.
3. A diagram showing the district above referred to, and also the boundaries and dimensions of the respective subdivision of the land within said district, each of which subdivision shall be given a separate number in red ink upon said diagram.
4. A proposed assessment of the total amount of the costs and expenses of the proposed improvement upon the several subdivisions of land in said district in proportion to the estimated benefits to be received by such subdivisions, respectively, from said improvement; provided, that whenever any portion or percentage of the cost and expenses of such improvement is ordered to be paid out of the treasury of the municipality, as hereinabove provided, the amount of such portion or percentage shall first be deducted from the total estimated cost and expenses of such improvement, and the assessment upon property, proposed in said report, shall include only the remainder of said estimated costs and expenses. Said assessment shall refer to such subdivisions upon said diagram by the respective red ink numbers thereof, and shall show the names of the owners, if known, otherwise designating them as unknown. No mistake in the name of the owner of any parcel of land shall affect the validity of the assessment thereon.

This proceeding shall be designated as "Fourth Street Lighting No. 1."

Passed and adopted by the said Common Council of the said City of San Diego, California, this 21st day of August, 1911, by the following vote, to-wit:

AYES---COUNCILMEN Adams, Dodson, Fay and Sehon

NOES---NONE

ABSENT-COUNCILMAN Woods.

A. E. Dodson,

President Pro Tempore of the Common Council  
of the City of San Diego, California.

I hereby certify that the above and foregoing Resolution was passed by the Common Council of the said City of San Diego, at the time and by the vote, above stated,

Allen H. Wright,

City Clerk of the City of San Diego, California, and Ex-officio  
Clerk of the Common Council of the City of San Diego.

(SEAL)

By W. E. Bartlett, Deputy.

I hereby certify that the above and foregoing is a full, true and correct copy of Resolution No. 9106, of the resolutions of the City of San Diego, California, as adopted by the Common Council of said City on the 21st day of August, 1911.

Allen H. Wright,

City Clerk of the City of San Diego, California.

By Walter H. Muller Deputy.

#### RESOLUTION NO. 9107.

BE IT RESOLVED By the Common Council of the City of San Diego, as follows:

The City Engineer is hereby directed to furnish this Common Council with a diagram of the property affected and benefited by the work and improvement described in Resolution No. 8343, of intention to pave Ninth Street, in said City of San Diego, from the south line of the 1400 acre city park to the north line of L Street, and to be assessed to pay the expenses thereof.

#### RESOLUTION NO. 9108.

BE IT RESOLVED By the Common Council of the City of San Diego, as follows:

The City Engineer is hereby directed to furnish the Common Council with a diagram of the property affected and benefited by the work and improvement described in Resolution No. 8623, to pave J Street, in said City of San Diego, from the east line of Sixth Street to the west line of Eighth Street, and to be assessed to pay the expenses thereof.

#### RESOLUTION NO. 9109.

BE IT RESOLVED By the Common Council of the City of San Diego, as follows:

The City Engineer is hereby directed to furnish this Common Council with a description of the exterior boundaries of the district of lands to be affected and benefited by, and to be assessed to pay the costs and expenses of the grading of Mississippi Street, in said City of San Diego, from the north line of the 1400 acre public park to the south line of University Avenue..

#### RESOLUTION NO. 9110.

##### APPROVING DIAGRAM OF ASSESSMENT DISTRICT.

BE IT RESOLVED By the Common Council of the City of San Diego, as follows:

That the diagram of the property affected or benefited by the proposed work or improvement to be done on the alley in block 42, of Horton's Addition, in said City of San Diego, from the west line of Fourth Street to the east line of Third Street, as described in Resolution of Intention No. 8248, and to be assessed to pay the expenses thereof; which said diagram has been made by the City Engineer of the City of San Diego, pursuant to direction from this Common Council, and which said diagram is dated August 16th, 1911, be,

and the same hereby is, approved.

And the Clerk of said city is hereby directed at the time of this approval, to certify the fact and date thereof, and to immediately deliver said diagram so certified to the Superintendent of Streets of said city.

#### R E S O L U T I O N    N O .   9 1 1 1 .

WHEREAS, one David G. Taylor recently removed as Deputy City Attorney, has filed an unverified written statement with the Mayor of the City of San Diego, charging that gambling has been conducted in certain places continuously since August 1st, 1911, in the city in notorious and flagrant violation of the law, and charging that the Superintendent of Police and Chief of Police of the City have had full knowledge during all that time of such violation of law and have wilfully, unlawfully, corruptly and intentionally failed, refused and neglected to inform against and diligently prosecute those guilty of such violation, and

WHEREAS, the Mayor has, by virtue of Section 2, Chapter 1, Article 3 of the Charter, referred said statement to the City Attorney for investigation; NOW THEREFORE,

BE IT RESOLVED That the said David G. Taylor be cited to appear before the Common Council on Thursday, August 24th, 1911, at 10 A. M. and present any evidence which he may have in his possession to substantiate such charges against the Superintendent of Police and Chief of Police; and

BE IT FURTHER RESOLVED That the City Attorney be and he is hereby instructed to report to the City Council at that time the result of his investigation of such accusation.

#### R E S O L U T I O N    N O .   9 1 1 2 .

BE IT RESOLVED By the Common Council of the City of San Diego, as follows:

That in all actions now pending, or which may hereafter be instituted, against the City of San Diego, to quiet title to any real property in said city, or which affect, or may affect in any way the title of said City of San Diego to any real property in said city, or the right of possession thereof, or any easement or right of way in said city, no disclaimer or other waiver of right shall ever be filed or ordered filed by said Common Council; but that in all such actions the City Attorney of said City be, and he hereby is, instructed and directed to defend each and every of such cases until final judgement.

#### R E S O L U T I O N    N O .   9 1 1 3 .

BE IT RESOLVED By the Common Council of the City of San Diego, as follows:

The City Engineer is hereby directed to furnish this Common Council with a description of the exterior boundaries of the district of lands to be affected and benefited by, and to be assessed to pay the costs and expenses of the grading of Brant Street, in said city, from the north line of Olive Street to the north line of Horton's Addition.

#### R E S O L U T I O N    N O .   9 1 1 4 .

BE IT RESOLVED By the Common Council of the City of San Diego, as follows:

That the City Engineer be and he is hereby authorized to issue licenses as follows:

F. M. Alexander, free license to peddle pencils, show laces and notions, for a period of 30 days, subject to police regulation.

Hotel Lincoln, runner.

Fulkerson & Edwards, Mirror Theatre, 3rd and C streets, moving picture license, between 900 and 1000 seats.

## R E S O L U T I O N   N O .   9 1 1 5 .

BE IT RESOLVED By the Common Council of the City of San Diego, as follows:

That Resolution No. 9067, giving an extension of time to property owners on Washington street, in which to do sidewalking and curbing by private contract, be and it is hereby repealed.

That the City Engineer check up and report the amount of sidewalking and curbing yet to be done on said Washington street, between Hawk and Second street, excepting therefrom that portion on the fill in front of Block 4, Florence Heights Addition, belonging to A. N. and E. W. Loring.

## R E S O L U T I O N   N O .   9 1 1 6 .

BE IT RESOLVED By the Common Council of the City of San Diego, as follows:

That the Superintendent of the Water Department be and he is hereby authorized to extend the 2-inch main from a point 10 feet east of the corner of Ingalls street easterly on Washington to the west  $\frac{1}{2}$  of lots 14 and 15, block 58, Arnold & Choate's Addition.

## R E S O L U T I O N   N O .   9 1 1 7 .

BE IT RESOLVED By the Common Council of the City of San Diego, as follows:

That, on the advice of the City Attorney, the claim of W. A. Stromquist, former policeman, for \$37.50, in lieu of a vacation, be and it is hereby denied.

That the City Attorney be and he is hereby instructed to defend all the defendants in the suit brought in Justice Court by W. A. Stromquist against the City of San Diego, Cal., D. K. Adams, A. E. Dodson, H. R. Fay, John L. Sehon and P. C. Woods as members of the Common Council of the City of San Diego, Cal., and John L. Sehon, as Superintendent of Police of the City of San Diego, California.

## R E S O L U T I O N   N O .   9 1 1 8 .

BE IT RESOLVED By the Common Council of the City of San Diego, as follows:

That the Building Inspector be and he is hereby authorized to issue a permit for the use of asbestos paper on the walls of the building located at the northeast corner of First and D streets.

## R E S O L U T I O N   N O .   9 1 1 9 .

BE IT RESOLVED By the Common Council of the City of San Diego, as follows:

That permission be and it is hereby granted to the San Diego Consolidated Gas & Electric Company to hang an electric sign for the Minneapolis Cafe, 758 5th street.

## R E S O L U T I O N   N O .   9 1 2 0 .

BE IT RESOLVED By the Common Council of the City of San Diego, as follows:

That permission be and it is hereby granted to Charles R. McCormick Lumber Company to install a steam boiler on Pierce avenue, between Dewey and Evans streets, upon payment to the City Clerk of the permit fee of \$5.00.

## R E S O L U T I O N   N O .   9 1 2 1 .

BE IT RESOLVED By the Common Council of the City of San Diego, as follows:

That permission be and it is hereby given to V. A. Olsen to remove a pepper tree from in front of 1243 1st street.

## R E S O L U T I O N   N O .   9 1 2 2 .

BE IT RESOLVED By the Common Council of the City of San Diego, as follows:



The Building Inspector is hereby authorized to issue a permit for the erection of a tent by Mrs. S. P. Reed at 949 8th street, on condition that said tent will be removed by December 31st, 1911.

R E S O L U T I O N    N O .    9 1 2 3 .

BE IT RESOLVED By the Common Council of the City of San Diego, as follows:

That an extension of 60 days be and it is hereby granted to J. E. Clouse for the grading of Hawk Street, from Hunter to Barr, and the Street Superintendent is hereby authorized to note said extension on the contract.

R E S O L U T I O N    N O .    9 1 2 4 .

BE IT RESOLVED By the Common Council of the City of San Diego, as follows:

That Patrolman Frank Wisler be and he is hereby promoted to Detective in the Police Department, vice Forbes promoted.

That Patrolman Elliott be and he is hereby made Mounted Patrolman, vice Lopez assigned as Patrolman.

I hereby certify that the above and foregoing are full, true and correct copies of Resolutions Nos. 9107, 9108, 9109, 9110, 9111, 9112, 9113, 9114, 9115, 9116, 9117, 9118, 9119, 9120, 9121, 9122, 9123 and 9124, of the resolutions of the City of San Diego, California, as adopted by the Common Council of said City on the 21st day of August, 1911.

Allen H. Wright,

City Clerk of the City of San Diego, California.

By Walter A. Muller Deputy.

R E S O L U T I O N    N O .    9 1 2 5 .

BE IT RESOLVED By the Common Council of the City of San Diego, as follows:

That the City Auditor be and he is hereby authorized to issue a retail liquor license to James J. Podesta at 1325 E street, as successor to Podesta & Kerber.

R E S O L U T I O N    N O .    9 1 2 6 .

BE IT RESOLVED By the Common Council of the City of San Diego, as follows:

That the Water Department be and it is hereby authorized to make the following extensions:

2-inch main from a point 10 feet east of the corner of Gamma street, southerly on 41st street to Epsilon street, a distance of 750 feet; thence from a point 10 feet east of the corner of 41st street westerly on Epsilon street about 600 feet to lots 1, 40, 41, 27 and 28, block 456, Porter's Add.

2-inch main from a point 10 feet south of the corner of National Avenue, southerly on 40th street, a distance of about 500 feet; thence from a point 10 feet east of the corner of 40th street, easterly in the alley between W and Y streets to lots 1-13, 46-48, block 462, Werth's Add.

2-inch main from a point 10 feet south of the corner of National avenue, southerly on 36th street, a distance of about 700 feet, to lot 1, Skinner's Add.

R E S O L U T I O N    N O .    9 1 2 7 .

BE IT RESOLVED By the Common Council of the City of San Diego, as follows:

That the City Engineer be and he is hereby directed to submit elevations to establish the grade of Harasthy street from the west line of California street to the shore line

of San Diego Bay.

R E S O L U T I O N    N O .   9 1 2 8 .

BE IT RESOLVED By the Common Council of the City of San Diego, as follows:

That permission be and it is hereby granted to Mrs. Chas. H. Kinney to remove a tree from in front of her property on 4th street, between Hawthorn and Ivy streets, on condition that she replace it with a palm or other ornamental tree, satisfactory to the street superintendent.

R E S O L U T I O N    N O .   9 1 2 9 .

BE IT RESOLVED By the Common Council of the City of San Diego, as follows:

That permission be and it is hereby granted to the Carter Construction Co. to remove a tree from in front of Lot J, Block 245, Horton's Addition, on condition that a palm or other tree satisfactory to the Superintendent of Streets be placed in its stead.

R E S O L U T I O N    N O .   9 1 3 0 .

BE IT RESOLVED By the Common Council of the City of San Diego, as follows:

That Resolution of Intention No. 9101, to sidewalk and curb E street, between 25th and 26th streets, be and the same is hereby repealed.

R E S O L U T I O N    N O .   9 1 3 1 .

BE IT RESOLVED By the Common Council of the City of San Diego, as follows:

That the City Engineer be and he is hereby authorized to set stakes for sidewalking and curbing in front of Lot 6, Block 1, Bartlett Estate Subdivision, being on E street, between 25th and 26th streets.

R E S O L U T I O N    N O .   9 1 3 2 .

BE IT RESOLVED By the Common Council of the City of San Diego, as follows:

That the City Auditor be and he is hereby authorized to issue the following licenses:

A. E. Wheeler, 1232 F street, runner.

A. Peters, peddling dry-goods.

H. E. Windherst, free license, fruit wagon, 8th and F streets, subject to revocation by police department.

Isthmus Transfer Co., transfer, 858 7th street, one wagon, subject to regulation by police department.

Ah Kee, fruit and vegetable peddler.

A. Haydis, junk collector.

I hereby certify that the above and foregoing are full, true and correct copies of Resolutions Nos. 9125, 9126, 9127, 9128, 9129, 9130, 9131 and 9132, of the resolutions of the City of San Diego, California, as adopted by the Common Council of said City on the 23rd day of August, 1911.

Allen H. Wright,

City Clerk of the City of San Diego, California.

By Walter A. Muller Deputy.

## R E S O L U T I O N   N O .   9 1 3 3 .

WHEREAS, the Common Council on Aug. 21st, 1911, set 10 o'clock a.m. of Thursday, Aug. 24th, 1911, as the time and the Council Chamber as the place for hearing any evidence in the matter of certain charges brought by David G. Taylor, formerly deputy city Attorney, against Superintendent of Police Sehon and Chief of Police Wilson, which charges were that the officials named "have wilfully, unlawfully, corruptly and intentionally failed and refused and neglected to inform against and diligently prosecute persons guilty of violation of law in gambling in certain places continuously since August 1st, 1911", and

WHEREAS, said evidence was heard by this Common Council on the date named, and duly considered by this body, now be it

RESOLVED, That this Common Council hereby finds said charges unsupported by the evidence offered, and further

RESOLVED, That said charges be and they are hereby dismissed and the officials named are fully exonerated by this body, and further

RESOLVED, This Common Council does not believe there was any foundation upon which to base the charges as preferred.

I hereby certify that the above and foregoing is a full, true and correct copy of Resolution No. 9133, of the resolutions of the City of San Diego, California, as adopted by the Common Council of said City on the 24th day of August, 1911.

Allen H. Wright,

City Clerk of the City of San Diego, California.

By Walter A. Muller Deputy.

## R E S O L U T I O N   N O .   9 1 3 4 .

BE IT RESOLVED By the Common Council of the City of San Diego, as follows:

That the Waster Department be and it is hereby authorized to extend 2-inch main from a point 10 feet south of the corner of K Street northerly on Dodson Street, about 150 feet, to Lot 9, Block 18, Hoitt's Addition; also extend 2-inch main from 200 feet south of the south line of Polk Street, northerly on Florida Street to connect with the Polk Street main.

## R E S O L U T I O N   N O .   9 1 3 5 .

BE IT RESOLVED By the Common Council of the City of San Diego, as follows:

That an extension of ninety days be and it is hereby granted on the grading of Palm street, from the east line of 28th street to the west line of 30th street, and the Street Superintendent is hereby authorized and directed to note said extension on the contract for said work.

## R E S O L U T I O N   N O .   9 1 3 6 .

BE IT RESOLVED By the Common Council of the City of San Diego, as follows:

That permission be and it is hereby granted to the San Diego Ignition Company to install an electric sign for the First & Last Chance Saloon, corner 5th and J streets.

## R E S O L U T I O N   N O .   9 1 3 7 .

BE IT RESOLVED By the Common Council of the City of San Diego, as follows:

That the invitation of the Escondido Grape Day Association to attend the Grape Day Festival on California Admission Day, September 9th, be and the same is hereby accepted with thanks.

## R E S O L U T I O N   N O .   9 1 3 8 .

BE IT RESOLVED By the Common Council of the City of San Diego, as follows:

That the City Auditor be and he is hereby authorized to issue the following licenses:

Mrs. A. Holdsworth, peddling dress goods, one week, at special rate of \$10.00, subject to regulation by police department.

William H. Lloyd, free license to peddle shoe laces for 15 days, subject to police regulation.

Marguerite Hanod, detective license.

Manuel Gonzales, tamale stand on I street, between 5th and 6th, subject to police regulation.

John McGovern, free license to peddle shoe strings, for 15 days, subject to police regulation.

S. Jacobs, free license to peddle fruit or merchandise, until Dec. 31, 1911, subject to police regulation.

Paul Talcott, auto stand license on D street, between 2nd and 3rd, change of location from 3rd street, between C and D.

C. W. Dixey, free license to peddle notions and stationery for 60 days, subject to police regulation.

## R E S O L U T I O N   N O .   9 1 3 9 .

BE IT RESOLVED By the Common Council of the City of San Diego, as follows:

The City Engineer is hereby directed to furnish this Common Council with a description of the exterior boundaries of the district of lands to be affected and benefited by, and to be assessed to pay the damages, costs and expenses of the closing of the west forty feet of Albatross Street, in said City of San Diego, from the north line of Spruce Street to the south line of Thorn Street.

## R E S O L U T I O N   N O .   9 1 4 0 .

BE IT RESOLVED By the Common Council of the City of San Diego, as follows:

The City Engineer is hereby directed to furnish this Common Council with a description of the exterior boundaries of the district of lands to be affected and benefited by, and to be assessed to pay the costs and expenses of the grading of Louisiana Street, in said City of San Diego, from the south line of Lincoln Avenue to the north line of El Cajon Avenue.

## R E S O L U T I O N   N O .   9 1 4 1 .

BE IT RESOLVED By the Common Council of the City of San Diego, as follows:

The City Engineer is hereby directed to furnish the Common Council with a diagram of the property affected and benefited by the work and improvement on B street, in said City of San Diego, from the east line of Arctic Street to the east line of Sixth Street, as particularly described in Resolution of Intention No. 8115, and to be assessed to pay the expenses thereof.

## R E S O L U T I O N   N O .   9 1 4 2 .

BE IT RESOLVED By the Common Council of the City of San Diego, as follows:

The Superintendent of the Department of Finance, Ways and Means of the City of San Diego, is hereby authorized and directed to advertise for sealed proposals for the construction of a re-inforced concrete and steel bridge, re-inforced concrete retaining wall, at both ends of said bridge, together with cement curbs, at the intersection of

Seventeenth and E Streets, in said City of San Diego, according to the plans, drawings and typical cross-sections contained in Document No. 43536, on file in the office of the City Clerk of said City of San Diego.

R E S O L U T I O N      N O .    9 1 4 3 .

BE IT RESOLVED By the Common Council of the City of San Diego, as follows:

That D. K. Adams, Superintendent of the Department of Streets and Public Buildings, having been appointed by the Common Council as a delegate from the City of San Diego to attend the International Municipal Congress and Exposition to be held at the City of Chicago during the month of September, 1911, and having other business to attend to while absent from the city pertaining to the Department of Streets and Public Buildings, the said D. K. Adams is hereby granted a leave of absence from the City of San Diego for the period of forty-five days, commencing September second, 1911.

R E S O L U T I O N      N O .    9 1 4 4 .

BE IT RESOLVED By the Common Council of the City of San Diego, as follows:

That Sydney E. Clyne is hereby appointed Timekeeper in the Department of Water at the rate of \$75.00 per month, vice Edgar Grossman resigned.

I hereby certify that the above and foregoing are full, true and correct copies of Resolutions Nos. 9133, 9134, 9135, 9136, 9137, 9138, 9139, 9140, 9141, 9142, 9143 and 9144 of the resolutions of the City of San Diego, California, as adopted by the Common Council of said City on the 28th day of August, 1911.

Allen H. Wright,

City Clerk of the City of San Diego, California.

By Walter H. Muller Deputy.

R E S O L U T I O N      N O .    9 1 4 5 .

RESOLVED, that it is the intention of the Common Council of the City of San Diego, California, to order the following street work to be done, to-wit:

That the roadway of Union Street, in said city, from curb line to curb line, from the north line of B Street to the north line of Date Street, in said city, including the roadway of all intersections of said Union Street with cross streets, between said points, be paved with asphalt pavement, laid upon a concrete base, according to the specifications therefor contained in Ordinance No. 4111 of the ordinances of said city, and according to, and as shown upon, the plans, drawings and typical cross-sections contained in Document No. 43570, on file in the office of the City Clerk of said city, and copies of which are on file in the office of the Engineer of said city.

And as a part of said work, the construction upon said Union Street of the following concrete curbing, to-wit: 2.3 feet of concrete curbing on the west side of said Union Street, between B Street and A Street; 69 feet of concrete curbing on the west side of said Union Street, between Ash Street and Beech Street; 64.2 feet of concrete curbing on the west side of said Union Street between Beech Street and Cedar Street; 28.8 feet of concrete curbing on the east side of said Union Street, between Beech Street and Cedar Street; 11.8 feet of concrete curbing on the west side of said Union Street between Cedar Street and Date Street; 28 feet of concrete curbing on the east side of said Union Street between Cedar Street and Date Street, as shown upon, and according to, the plans, drawings and typical cross-sections therefore contained in said Document No. 43570, and according to the specifications therefor contained in Ordinance No. 1140 of the ordinances of said city.

And also, as a part of said work, the reconstruction of two cement concrete drains,

upon the said Union Street, near its intersection with the north line of B Street, according to, and as shown upon, the said plans, drawings and typical cross-sections contained in said Document No. 43570.

All of said plans, drawings and typical cross-sections are hereby approved and adopted as the plans, drawings and typical cross-sections to be followed, in connection with the specifications contained in said Ordinances No. 4111 and No. 1140, in said paving of, and said work upon, said Union Street and the said intersections of streets, between said points; and by reference thereto, all said plans, drawings and typical cross-sections and specifications contained in said Document No. 43570 and in said Ordinances No. 4111 and No. 1140 are incorporated herein and made a part hereof.

The said Common Council hereby finds, upon estimates of the City Engineer of said city, that the cost of said proposed work or improvement will be greater than fifty cents per front foot along each line of the said Union Street, so proposed to be improved, including the cost of intersection work assessable upon said frontage; and said Common Council hereby determines that serial bonds bearing interest at the rate of seven per cent. per annum shall be issued to represent the cost of said work or improvement. Said serial bonds shall extend over a period ending ten years from their date, and an even annual proportion of the principal sum thereof shall be payable by coupon, on the second day of January, every year after their date, until the whole is paid, and the interest shall be payable semi-annually, by coupon, on the second days of January and July, respectively, of each year, at the rate of seven per cent. per annum on all sums unpaid, until the whole of said principal and interest are paid. Said bonds shall be issued in accordance with the provisions of an Act of the Legislature of the State of California, entitled, "An Act to Provide a System of Street Improvement Bonds to Represent Certain Assessments for the Cost of Street Work and Improvement Within Municipalities, and also for the Payment of Such Bonds," approved February 27th, 1893, and of all acts supplementary thereto, or amendatory thereof.

That the contemplated work of improvement, hereinbefore mentioned, is in the opinion of said Common Council of more than local and ordinary public benefit, and the expense of said work and improvement is made chargeable upon the district hereinafter described, and said Common Council does hereby declare said district to be the district benefited by said work and improvement, and to be assessed to pay the costs and expenses thereof. Said district is described as follows, to-wit: All that real property in the said City of San Diego, included within the following exterior boundary lines, to-wit:

Beginning at a point on the north line of B Street distant 100 feet west from the west line of Union Street; thence north on a line parallel to and distant 100 feet west from the west line of Union Street to the south line of Date Street; thence northwesterly to a point where the north line of Date Street is intersected by the southwesterly line of lot 7, block 35 of Middletown; thence northwesterly along the southwesterly line of lots 7, 8 and 9 of said block 35, to the northwesterly corner of said lot 9; thence northeasterly along the northwesterly line of said lot 9 to the southwesterly line of Union Street; thence easterly to a point where the northeasterly line of Union Street is intersected by the north line of lot 4 of Gillmore's Subdivision of fractional block 221 of Horton's Addition and fractional block F, Middletown; thence east along the north line of said lot 4 to the northeast corner of said lot 4; thence south along the east line of said lot 4 and along the east line of lots 5 and 6 of said Gillmore's Subdivision of fractional block 221 Horton's Addition and fractional block F, Middletown, to the north line of Date Street; thence southerly to a point on the south line of Date Street, said point being distant 88.33 feet east from the east line of Union Street; thence in a southerly direction on a straight



line to a point on the north line of A street, said point being 93.63 feet east from the east line of Union Street; thence southerly to a point on the south line of A Street, said point being 97.89 feet east from the east line of Union Street; thence southerly on a straight line to a point on the north line of B Street, said point being 98.91 feet east from the east line of Union Street; thence west along the north line of B Street to the point or place of beginning; excepting therefrom all public streets, roads, alleys, avenues and highways.

Said Union Street being designated as Union Ave. upon the map of Middletown made by J. E. Jackson in January, 1874, and on file in the office of the County Clerk of the County of San Diego, State of California.

Said Union Ave. being commonly and better known as Union Street.

That The Evening Tribune, a daily newspaper published and circulated, and of general circulation, in the said City of San Diego, be and it is hereby designated as the newspaper in which this Resolution of Intention shall be published for two days, and the notice of the passage thereof shall be published for six days in the manner and by the persons required by law.

That the Clerk of the said City of San Diego be and he is hereby directed to post this Resolution of Intention conspicuously for two days on or near the chamber door of the said Common Council, and to cause the same to be published by two insertions in said daily newspaper in the manner required by law.

That the Street Superintendent of the said City of San Diego shall thereupon cause to be conspicuously posted along the line of the said contemplated work, above described, notices of the passage of this resolution, in the manner and in the form required by law and shall also cause a notice similar in substance to be published for six days in said daily newspaper in the manner required by law.

Passed and adopted by the said Common Council of the said City of San Diego, California, this 28th day of August, 1911, by the following vote, to-wit:

AYES---COUNCILMEN Adams, Dodson, Fay and Sehon

NOES---NONE

ABSENT-COUNCILMAN Woods.

A. E. Dodson,

President Pro Tempore of the Common Council.

of the City of San Diego, California.

I hereby certify that the above and foregoing Resolution of Intention was passed by the Common Council of the said City of San Diego, at the time and by the vote above stated.

Allen H. Wright,

City Clerk of the City of San Diego, California, and Ex-officio

Clerk of the Common Council of the said City of San Diego.

(SEAL)

By W. E. Bartlett, Deputy.

I hereby certify that the above and foregoing is a full, true and correct copy of Resolution No. 9145 of the resolutions of the City of San Diego, California, as adopted by the Common Council of said City on the 28th day of August, 1911.

Allen H. Wright,

City Clerk of the City of San Diego, California.

By Walter A. Muller Deputy.

## RESOLUTION OF INTENTION NO. 9 1 4 6 .

BE IT RESOLVED, that it is the intention of the Common Council of the City of San Diego, California, to order the following street work to be done, to-wit:

That Ivy Street, in said City of San Diego, for the entire width of said street, from property line to property line, from the east line of 29th street to a point 400 feet east from the east line of 31st Street, including the entire width and length of the intersection of said Ivy Street with 31st Street, (excepting the intersections of said Ivy Street with Dale Street, 30th Street and Fern Street, which are already graded), be graded to the official grade thereof, according to the specifications therefor contained in Ordinance No. 3510 of the ordinances of said city.

And as a part of said work, the construction in the said Ivy Street, between the east line of Fern Street and the west line of 31st Street, of one ten-inch re-inforced cement pipe culvert, and its accessories; also two concrete street intakes, and two eight-inch corrugated steel pipes, leading from said intakes into said culvert; all according to, and as shown upon, the plans, drawings and typical cross-sections and specifications contained in Document No. 42771, on file in the office of the City Clerk of said city, and copies of which are on file in the office of the Engineer of said city.

All of said plans, drawings and typical cross-sections and specifications contained in said Document No. 42771, are hereby approved and adopted as the plans, drawings and typical cross-sections and specifications to be followed, in connection with the specifications contained in said Ordinance No. 3510, in said grading of, and said work upon, said Ivy Street, between the points hereinbefore mentioned; and by reference thereto, all said plans, drawings and typical cross-sections and specifications contained in said Document No. 42771, and in said Ordinance No. 3510, are incorporated herein and made a part hereof.

That the contemplated work or improvement hereinbefore mentioned is in the opinion of said Common Council of more than local and ordinary public benefit, and the expense of said work and improvement is made chargeable upon the district hereinafter described, and said Common Council does hereby declare said district to be the district benefited by said work and improvement, and to be assessed to pay the costs and expenses thereof. Said district is described as follows, to-wit: All that real property in the said City of San Diego, included within the following exterior boundary lines, to-wit:

Beginning at a point on the east line of 29th Street, distant 150 feet south from the south line of Ivy Street; thence east on a line parallel to and distant 150 feet south from the south line of Ivy Street to a point distant 400 feet east from the east line of 31st Street; thence north on a line parallel to and distant 150 feet north from the north line of Ivy Street; thence west on a line parallel to and distant 150 feet north from the north line of Ivy Street to the east line of 29th Street; thence south along the east line of 29th Street to the point or place of beginning; excepting therefrom all public streets, roads, alleys, avenues and highways.

That The Evening Tribune, a daily newspaper published and circulated, and of general circulation, in the said City of San Diego, be and it is hereby designated as the newspaper in which this Resolution of Intention shall be published for two days, and the notice of the passage thereof shall be published for six days in the manner and by the persons required by law.

That the Clerk of the said City of San Diego be and he is hereby directed to post this Resolution of Intention conspicuously for two days on or near the chamber door of the said Common Council, and to cause the same to be published by two insertions in said daily newspaper in the manner required by law.

That the Street Superintendent of the said City of San Diego shall thereupon cause to be conspicuously posted along the line of the said contemplated work, above described,

notices of the passage of this resolution, in the manner and in the form required by law, and shall also cause a notice similar in substance to be published for six days in said daily newspaper in the manner required by law.

Passed and adopted by the said Common Council of the said City of San Diego, California, this 28th day of August, 1911, by the following vote, to-wit:

AYES---COUNCILMEN Adams, Dodson, Fay and Sehon

NOES---NONE

ABSENT-COUNCILMAN Woods.

A. E. Dodson,

President Pro Tempore of the Common Council  
of the City of San Diego, California.

I hereby certify that the above and foregoing Resolution of Intention was passed by the Common Council of the said City of San Diego, at the time and by the vote above stated.

Allen H. Wright,

City Clerk of the City of San Diego, California, and Ex-officio  
Clerk of the Common Council of the said City of San Diego.

(SEAL)

By W. E. Bartlett, Deputy.

I hereby certify that the above and foregoing is a full, true and correct copy of Resolution No. 9146, of the resolutions of the City of San Diego, California, as adopted by the Common Council of the said City of San Diego, on the 28th day of August, 1911.

Allen H. Wright,

City Clerk of the City of San Diego, California.

By Walter H. Muller Deputy.

#### RESOLUTION OF INTENTION NO. 9147.

RESOLVED, that it is the intention of the Common Council of the City of San Diego, California, to change the grades of Witherby Street, from the northeasterly line of Boyd Street to the northeasterly line of Madrona Street on the northwest side and from the north line of Sunset Boulevard to the southwesterly line of Fort Stockton Drive on the southeast side, and of Hickory Street, from the northeast line of Witherby Street to the southwest line of Arguello Street, in said City of San Diego, as follows, to-wit:

Witherby Street, from the northeasterly line of Boyd Street to the northeasterly line of Madrona Street on the northwest side and from the north line of Sunset Boulevard to the southwesterly line of Fort Stockton Drive on the southeast side:

At the northerly corner of the intersection of Witherby Street and Boyd Street, the grade elevation to remain at 260.00 feet.

At the westerly corner of the intersection of Witherby Street and Whitman Street, change the grade elevation from 257.20 feet to 256.60 feet.

At the northerly corner of the intersection of Witherby Street and Whitman Street, change the grade elevation from 256.70 feet to 256.10 feet.

At the westerly corner of the intersection of Witherby Street and Chestnut Street, change the grade elevation from 254.00 feet to 253.00 feet.

At the northerly corner of the intersection of Witherby Street and Chestnut Street, change the grade elevation from 253.50 feet to 252.50 feet.

At the westerly corner of the intersection of Witherby Street and Hickory Street, change the grade elevation from 252.00 feet to 251.00 feet.

At the northerly corner of the intersection of Witherby Street and Hickory Street, change the grade elevation from 252.00 feet to 251.00 feet.

At the westerly corner of the intersection of Witherby Street and Madrona Street, change the grade elevation from 261.00 feet to 262.00 feet.

At the northerly corner of the intersection of Witherby Street and Madrona Street, change the grade elevation from 262.50 feet to 263.00 feet.

At the easterly corner of the intersection of Witherby Street and Sunset Boulevard, the grade elevation to remain at 260.00 feet.

At the southerly corner of the intersection of Witherby Street and Ingleside Avenue, change the grade elevation from 255.00 feet to 254.00 feet.

At a point where the southeasterly line of Witherby Street is intersected by the easterly line of Ingleside Avenue, change the grade elevation from 254.10 feet to 253.10 feet.

At the southerly corner of the intersection of Witherby Street and Hickory Street, change the grade elevation from 253.00 feet to 252.00 feet.

At the easterly corner of the intersection of Witherby Street and Hickory Street, change the grade elevation from 253.00 feet to 252.00 feet.

At the southerly corner of the intersection of Witherby Street and Fort Stockton Drive, the grade elevation to remain at 262.50 feet.

Hickory Street, from the northeast line of Witherby Street to the southwest line of Arguello Street:

At the westerly corner of the intersection of Hickory Street and Arguello Street, the grade elevation to remain at 272.00 feet.

At the southerly corner of the intersection of Hickory Street and Witherby Street, change the grade elevation from 253.00 feet to 252.00 feet.

At a point on the northerly line of Hickory Street 308.47 feet southeasterly from the east corner of Hickory Street and Witherby Street, the grade elevation to remain at 272.00 feet.

At the easterly corner of the intersection of Hickory Street and Witherby Street, change the grade elevation from 253.00 feet to 252.00 feet.

And the grades of the said Witherby Street and said Hickory Street between the points thereon hereinbefore mentioned, shall have a uniform ascent and descent, and the center line of said streets shall have an average elevation of the opposite curb grades.

All of said grade elevations to be above the datum line of levels, as fixed by Ordinance No.3950 of the ordinances of said City.

And said Common Council hereby elects to proceed, in making said changes of grades, under the provisions of the "Change of Grade Act of 1909."

That THE EVENING TRIBUNE, a daily newspaper published and circulated, and of general circulation, in the said City of San Diego, be, and it is hereby designated as the newspaper in which this Resolution of Intention shall be published for two days, and the notice of the passage thereof shall be published for six days in the manner and by the persons required by law.

That the Clerk of the said City of San Diego be, and he is hereby directed to post this Resolution of Intention conspicuously for two days on or near the chamber door of the said Common Council, and to cause the same to be published by two insertions in said daily newspaper in the manner required by law.

That the Street Superintendent of the City of San Diego shall thereupon cause to be conspicuously posted along the streets designated in this Resolution of Intention where said change or modification of grade is proposed to be made, at not more than one hundred feet in distance apart, but not less than three in all, notices of the passage of this Resolution

of Intention, in the manner and in the form required by law, and shall also cause a notice similar in substance to be published for six days in said daily newspaper in the manner required by law.

Passed and adopted by the said Common Council of the said City of San Diego, California, this 28th day of August, 1911, by the following vote, to-wit:

AYES---COUNCILMEN Adams, Dodson, Fay and Sehon

NOES---NONE

ABSENT-COUNCILMAN Woods.

A. E. Dodson,

President Pro Tempore of the Common Council  
of the City of San Diego, California.

I hereby certify that the above and foregoing Resolution of Intention was passed by the Common Council of the said City of San Diego, at the time and by the vote above stated.

Allen H. Wright,

City Clerk of the City of San Diego, California, and Ex-officio  
Clerk of the Common Council of the said City of San Diego.

(SEAL)

By W. E. Bartlett, Deputy.

I hereby certify that the above and foregoing is a full, true and correct copy of Resolution No. 9147, of the resolutions of the city of San Diego, California, as adopted by the Common Council of said City, on the 28th day of August, 1911.

Allen H. Wright,

City Clerk of the City of San Diego, California.

By Walter A. Muller Deputy.

#### RESOLUTION OF INTENTION NO. 9148.

BE IT RESOLVED By the Common Council of the City of San Diego, California, as follows:

That the public interest and convenience of said city require the closing up of that portion of Granada Avenue, (formerly known as Bean Street), hereinafter mentioned; and

BE IT FURTHER RESOLVED, that it is the intention of said Common Council to order the closing up of the east ten feet and the west ten feet of said Granada Avenue, (formerly known as Bean Street), in said City of San Diego, from the north line of Date Street to the south line of Juniper Street.

That it is not deemed necessary that any land be taken therefor.

That the exterior boundaries of the district of lands in said city to be affected by said work and improvement, and to be assessed to pay the damages, costs and expenses thereof, are described as follows, to-wit:

Beginning at a point on the south line of Juniper Street, distant 100 feet west from the west line of Granada Avenue; thence south on a line parallel to and distant 100 feet west from the west line of Granada Avenue to the north line of Date Street; thence east along the north line of Date Street to a point distant 100 feet east from the east line of Granada Avenue; thence north on a line parallel to and distant 100 feet east from the east line of Granada Avenue to the south line of Juniper Street; thence west along the south line of Juniper Street to the point or place of beginning; excepting therefrom all public streets, roads, alleys, avenues and highways.

That THE EVENING TRIBUNE, a daily newspaper published and circulated, and of general circulation, in the said City of San Diego, be and it is hereby designated as the news-

paper in which the Street Superintendent of said City shall cause to be published, in the manner and form required by law, notice of the passage of this Resolution of Intention, and the said Street Superintendant is hereby directed to cause notices of the passage of this resolution to be posted in the manner and form required by law, and to cause a notice similar in substance to be published in said newspaper for a period of ten days in the manner required by law.

Passed and adopted by the said Common Council of the said City of San Diego, California, this 28th day of August, 1911, by the following vote, to-wit:

AYES---COUNCILMEN Adams, Dodson, Fay and Sehon

NOES---NONE

ABSENT-COUNCILMAN Woods.

A. E. Dodson,

President Pro Tempore of the Common Council  
of the City of San Diego, California.

I hereby certify that the above and foregoing Resolution of Intention was passed by the Common Council of the said City of San Diego, at the time and by the vote above stated.

Allen H. Wright,

City Clerk of the City of San Diego, California, and Ex-officio  
Clerk of the Common Council of the said City of San Diego.

(SEAL)

By W. E. Bartlett, Deputy.

I hereby certify that the above and foregoing is a full, true and correct copy of Resolution No. 9148, of the resolutions of the City of San Diego, California, as adopted by the Common Council of said City on the 28th day of August, 1911.

Allen H. Wright,

City Clerk of the City of San Diego, California.

By Walter A. Muller Deputy.

#### RESOLUTION OF INTENTION NO. 9149.

BE IT RESOLVED By the Common Council of the City of San Diego, California, as follows:

That the public interest and convenience of said city require the closing up of that portion of Twenty-ninth Street hereinafter mentioned; and,

BE IT FURTHER RESOLVED, that it is the intention of said Common Council to order the closing up of the east ten feet and the west ten feet of said Twenty-ninth Street, in said City of San Diego, from the north line of Date Street to the north line of Seaman & Choate's Addition.

That it is not deemed necessary that any land be taken therefor.

That the exterior boundaries of the district of lands in said city to be affected by said work and improvement, and to be assessed to pay the damages, costs and expenses thereof, are described as follows, to-wit:

Beginning at a point on the north line of Seaman & Choate's Addition distant 100 feet west from the west line of Twenty-ninth Street; thence south on a line parallel to and distant 100 feet west from the west line of Twenty-ninth Street to the north line of Date Street; thence east along the north line of Date Street to a point distant 100 feet east from the east line of Twenty-ninth Street; thence north on a line parallel to and distant 100 feet east from the east line of Twenty-ninth Street to the north line of Seaman & Choate's Addition; thence west along the north line of Seaman & Choate's Addition to the point of place of beginning; excepting therefrom all public streets, roads, alleys, avenues



and highways.

That THE EVENING TRIBUNE, a daily newspaper published and circulated, and of general circulation, in the said City of San Diego, be and it is hereby designated as the newspaper in which the Street Superintendent of said City shall cause to be published, in the manner and form required by law, notice of the passage of this Resolution of Intention, and the said Street Superintendent is hereby directed to cause notices of the passage of this resolution to be posted in the manner and form required by law, and to cause a notice similar in substance to be published in said newspaper for a period of ten days in the manner required by law.

Passed and adopted by the said Common Council of the said City of San Diego, California, this 28th day of August, 1911, by the following vote, to-wit:

AYES---COUNCILMEN Adams, Dodson, Fay and Sehon

NOES---NONE

ABSENT-COUNCILMAN Woods.

A. E. Dodson,

President Pro Tempore of the Common Council  
of the City of San Diego, California.

I hereby certify that the above and foregoing Resolution of Intention was passed by the Common Council of the said City of San Diego, at the time and by the vote above stated.

Allen H. Wright,

City Clerk of the City of San Diego, California, and Ex-officio  
Clerk of the Common Council of the said City of San Diego.

(SEAL)

By W. E. Bartlett, Deputy.

I hereby certify that the above and foregoing is a full, true and correct copy of Resolution No. 9149, of the resolutions of the City of San Diego, California, as adopted by the Common Council of said City on the 28th day of August, 1911.

Allen H. Wright,

City Clerk of the City of San Diego, California.

By Walter A. Muller Deputy.

# R E S O L U T I O N    N O .   9 1 5 0 .

## GRANTING PERMISSION TO PROPERTY OWNERS ON 27th STREET

### TO GRADE BY PRIVATE CONTRACT.

BE IT RESOLVED By the Common Council of the City of San Diego, California, as follows:

That in pursuance of a petition therefor, the owners of lots fronting on 27th Street, in said City of San Diego, between the north line of B Street and the south line of the City Park, as shown in the following schedule, to-wit:

| NAME.               | LOT.                           | BLOCK. | ADDITION.      | FRONTAGE. |
|---------------------|--------------------------------|--------|----------------|-----------|
| John B. Dennis      | 47, 48                         | 31     | H. M. Higgin's | 100 feet. |
| Harriett E. Baldwin | N. 25 ft. of<br>25, 26, 27, 28 | 60     | H. M. Higgin's | 25 feet   |
| Albert Peterson     | 45, 46                         | 31     | H. M. Higgin's | 50 feet   |
| Aron Landers        | 25                             | 59     | H. M. Higgin's | 140 feet  |
| H. R. Harbison      | S. 50 ft. of<br>1, 2, 3, 4     | 32     | H. M. Higgin's | 50 feet   |
| P. J. Layne         | N. 50 ft. of<br>1, 2, 3, 4     | 32     | H. M. Higgin's | 50 feet   |
| W. M. Ziegler       | S. 75 feet of<br>25            | 60     | H. M. Higgin's | 75 feet   |

|                    |                                    |    |                |         |
|--------------------|------------------------------------|----|----------------|---------|
| Coronado Beach Co. | N. 65 ft. of<br>20, 21, 22, 23, 24 | 59 | H. M. Higgin's | 65 feet |
| Eva J. Masewell    | S. 75 ft. of<br>20, 21, 22, 23, 24 | 59 | H. M. Higgin's | 75 feet |

be, and they are hereby, granted permission to grade said 27th Street, between said points, to its full width, and to its official grade, by private contract, at their own expense, according to the specifications therefor contained in Ordinance No. 3510 of the ordinances of said city.

That all of said work shall be done under the direction and to the satisfaction of the Superintendent of Streets of said city, and all surplus dirt shall be deposited at the places designated by the said Superintendent of Streets.

That said work shall be commenced on or before the 1st day of September, 1911, and shall be fully completed on or before the 1st day of December, 1911.

Passed and adopted by the said Common Council of the said City of San Diego, California, this 28th day of August, 1911, by the following vote, to-wit:

AYES---COUNCILMEN Adams, Dodson, Fay and Sehon

NOES---NONE

ABSENT-COUNCILMAN Woods.

A. E. Dodson,

President Pro Tempore of the Common Council  
of the City of San Diego, California.

I hereby certify that the above and foregoing Resolution was passed by the Common Council of the said City of San Diego, at the time and by the vote, above stated.

Allen H. Wright,

City Clerk of the City of San Diego, California, and Ex-officio  
Clerk of the Common Council of the City of San Diego.

(SEAL)

By W. E. Bartlett, Deputy.

I hereby certify that the above and foregoing is a full, true and correct copy of Resolution No. 9150, of the resolutions of the City of San Diego, California, as adopted by the Common Council of said City on the 28th day of August, 1911.

Allen H. Wright,

City Clerk of the City of San Diego, California.

By Walter H. Muller Deputy.

#### R E S O L U T I O N    N O .    9 1 5 1 .

DIRECTING ASSESSMENT TO BE LEVIED TO MEET THE EXPENSE  
OF DAMAGES IN CHANGING THE GRADE OF "C" STREET, FROM  
THE EAST LINE OF 26th STREET TO THE WEST LINE OF 30th  
STREET, AND DIRECTING THE CITY ENGINEER TO MAKE A DIA-  
GRAM OF THE PROPERTY AFFECTED BY SAID CHANGE OF GRADE.

WHEREAS, the owners of a majority of the property affected by the proposed change of grade of "C" Street, in the City of San Diego, California, from the east line of 26th Street to the west line of 30th Street, did petition the Common Council of said city to change and modify the grade of said street as in said petition set forth, wherein and whereby said Common Council did declare its intention to change and modify the grade of said street and the streets intersecting therewith between said points; and

WHEREAS, certain owners of property affected by said proposed change of grade have filed with this Common Council their petition setting forth their ownership of such property, description and situation thereof, its market value and the estimated amount of dam-

all benefits which the property would sustain by the proposed change of  
ages over and above grade, if completed, in all respects as required by law and in the time  
required by law, NOW THEREFORE,

BE IT RESOLVED By the Common Council of the City of San Diego, California, as  
follows:

That the Mayor, City Engineer and Superintendent of Streets of the City of San Diego,  
California, the board of commissioners authorized by law to assess the benefits, damages and  
costs of the proposed change of grade of "C" Street, from the east line of 26th Street to the  
west line of 30th Street, forthwith proceed to assess the benefits, damages and costs of  
said proposed change of grade upon said street in the manner and in all respects as required  
by law.

AND BE IT FURTHER RESOLVED, that the City Engineer of the said City of San Diego  
is hereby directed to make a diagram of the property described in said Resolution of Inten-  
tion No. 8843, to be the district benefited by said proposed changes of grades and assessed  
for the damages, costs and expenses thereof. Such diagram shall show each separate lot,  
piece or parcel of land, the area in square feet of each of such lots, pieces or parcels of  
land, and the relative location of the same to said work and improvement, all within the  
limits of the said assessment district.

Passed and adopted by the said Common Council of the said City of San Diego, Cal-  
ifornia, this 28th day of August, 1911, by the following vote, to-wit:

AYES---COUNCILMEN Adams, Dodson, Fay and Sehon

NOES---NONE

ABSENT-COUNCILMAN Woods.

A. E. Dodson,

President Pro Tempore of the Common Council  
of the City of San Diego, California.

I hereby certify that the above and foregoing Resolution was passed by the Common  
Council of the said City of San Diego, at the time and by the vote above stated.

Allen H. Wright,

City Clerk of the City of San Diego, California, and Ex-officio  
Clerk of the Common Council of the said City of San Diego.

(SEAL)

By W. E. Bartlett, Deputy.

I hereby certify that the above and foregoing is a full, true and correct copy of  
Resolution No. 9151, of the resolutions of the City of San Diego, California, as adopted  
by the Common Council of said City on the 28th day of August, 1911.

Allen H. Wright,

City Clerk of the City of San Diego, California.

By Walter H. Muller Deputy.

# R E S O L U T I O N   N O .   9 1 5 2 .

A RESOLUTION ABANDONING THE PROCEEDINGS FOR THE OPENING  
AND EXTENDING OF TWENTY-EIGHTH STREET, FROM THE SOUTH LINE  
OF K STREET TO THE SOUTH LINE OF N. W. HENSLEY'S ADDITION.

BE IT RESOLVED By the Common Council of the City of San Diego, California, as  
follows:

Section 1. That Resolution of Intention No. 3124, to open and extend Twenty-eighth  
Street, in the City of San Diego, California, from the south line of K Street to the south  
line of N. W. Hensley's Addition, together with all subsequent proceedings thereto, includ-  
ing Resolution Ordering Work No. 3245, and Resolution Confirming Report of Commissioners  
No. 4035, be, and the same hereby are, repealed and annulled. And the said opening of said

Twenty-eighth Street, between the points above indicated, and all proceedings in connection therewith, be, and the same hereby are, abandoned, without prejudice.

Section 2. The City Treasurer of said City of San Diego is hereby authorized and directed to refund to all persons, or their successors in interest, owning land in the assessment district, who have paid their respective assessments, the full amount respectively paid by them, as is shown in the commissioners' assessment and report on file in the office of the Superintendent of Streets of said city.

Passed and adopted by the said Common Council of the said City of San Diego, California, this 28th day of August, 1911, by the following vote, to-wit:

AYES---COUNCILMEN Adams, Dodson, Fay and Sehon

NOES---NONE

ABSENT-COUNCILMAN Woods.

A. E. Dodson,

President Pro Tempore of the Common Council  
of the City of San Diego, California.

I hereby certify that the above and foregoing Resolution was passed by the Common Council of the said City of San Diego, at the time and by the vote, above stated.

Allen H. Wright,

City Clerk of the City of San Diego, California, and Ex-officio  
Clerk of the Common Council of the City of San Diego.

(SEAL)

By W. E. Bartlett, Deputy.

I hereby certify that the above and foregoing is a full, true and correct copy of Resolution No. 9152, of the resolutions of the City of San Diego, California, as adopted by the Common Council of said City on the 28th day of August, 1911.

Allen H. Wright,

City Clerk of the City of San Diego, California.

By Nathan H. Muller Deputy.

#### R E S O L U T I O N    N O .   9 1 5 3 .

RESOLVED By the Common Council of the City of San Diego, California, that the public interest and convenience of said city require the work hereinafter described to be done, and the time prescribed during which objections to said work and improvement might be made having expired, and no objection thereto having been made, and said Common Council hereby finding that no assessment is necessary therefor, now therefore, the said Common Council hereby orders the following work to be done in said city, to-wit:

The closing up of that portion of India Street, in said City of San Diego, lying between the easterly line of lot seven (7) in block one hundred eighty-nine (189) of Middletown, and the division line between Middletown and Middletown Addition.

And said portion of said India Street is hereby closed.

Passed and adopted by the said Common Council of the said City of San Diego, California, this 28th day of August, 1911, by the following vote, to-wit:

AYES---COUNCILMEN Adams, Dodson, Fay and Sehon

NOES---NONE

ABSENT-COUNCILMAN Woods.

A. E. Dodson,

President Pro Tempore of the Common Council  
of the City of San Diego, California.

I hereby certify that the above and foregoing Resolution was passed by the Common

Council of the said City of San Diego, at the time and by the vote, above stated.

Allen H. Wright,

City Clerk of the City of San Diego, California, and Ex-officio  
Clerk of the Common Council of the City of San Diego.

(SEAL)

By W. E. Bartlett, Deputy.

I hereby certify that the above and foregoing is a full, true and correct copy of Resolution No. 9153, of the resolutions of the City of San Diego, California, as adopted by the Common Council of said City, on the 28th day of August, 1911.

Allen H. Wright,

City Clerk of the City of San Diego, California.

By Walter H. Muller Deputy.

#### RESOLUTION NO. 9154.

BE IT RESOLVED By the Common Council of the City of San Diego, as follows:

That permission be and it is hereby given to the San Diego Consolidated Gas & Electric Company to temporarily install, without expense to the city, tungsten lights upon trolley poles, upon the following streets:

Fifth Street, from Robinson to University avenues, and

University avenue, from Fourth to Sixth streets,

said lights to be installed for the purpose of testing the relative lighting value of different street lighting systems.

I hereby certify that the above and foregoing is a full, true and correct copy of Resolution No. 9154, of the resolutions of the City of San Diego, California, as adopted by the Common Council of said City, on the 28th day of August, 1911.

Allen H. Wright,

City Clerk of the City of San Diego, California.

By Walter H. Muller Deputy.

#### RESOLUTION NO. 9155.

APPOINTING TIME AND PLACE FOR HEARING PROTESTS, AND

DIRECTING CLERK TO GIVE NOTICE OF SAID HEARING.

WHEREAS, the City Engineer of the City of San Diego, California, having made and filed on the 28th day of August, 1911, with the Clerk of the Common Council of said City of San Diego, a report, in writing, as required by Resolution of Intention No. 9106, adopted by said Common Council on the 21st day of August, 1911, and on file in the office of the City Clerk of said City, and said Clerk having presented the said report to said Common Council for consideration, and said report appearing in all particulars to be in the form and substance required by law, NOW THEREFORE,

BE IT RESOLVED By the Common Council of the City of San Diego, as follows:

That Monday, the 25th day of September, 1911, at 10:30 o'clock in the forenoon of said day, and the Council Chamber on the fourth floor of the City Hall, situate on the southwest corner of Fifth and G Streets, in said City of San Diego, be, and the same hereby are, appointed as the time and place for hearing protests in relation to the proposed improvement of furnishing of electric current for the lighting of Fourth Street, in said City of San Diego, between the south line of D Street and the north line of E Street, together with the maintenance of the posts, wires, conduits and lamps on said Fourth Street, between said points. Said proposed improvement being more particularly described in said Resolution of Intention No. 9106.

And the Clerk of said Common Council is hereby directed to cause to be conspicuously posted along all streets and parts of streets within the assessment district described in said Resolution of Intention, notices of the passage of said Resolution of Intention, and of the filing of said report, in the manner and in the form required by law, and shall also cause a notice similar in substance to be published for a period of two days in The Evening Tribune, a daily newspaper, published and circulated in said City of San Diego; said newspaper being hereby designated by said Common Council for that purpose.

And said Clerk is hereby further directed to post and publish the said notice, as above provided, at least ten days before the date set for the hearing of said protest.

Passed and adopted by the said Common Council of the said City of San Diego, California, this 28th day of August, 1911, by the following vote, to-wit:

AYES---COUNCILMEN Adams, Dodson, Fay and Sehon

NOES---NONE

ABSENT-COUNCILMAN Woods.

A. E. Dodson,

President Pro Tempore of the Common Council  
of the City of San Diego, California.

I hereby certify that the above and foregoing Resolution was passed by the Common Council of the said City of San Diego, at the time and by the vote, above stated.

Allen H. Wright,

City Clerk of the City of San Diego, California, and Ex-officio  
Clerk of the Common Council of the City of San Diego.

By W. E. Bartlett, Deputy.

I hereby certify that the above and foregoing is a full, true and correct copy of Resolution No. 9155, of the Resolutions of the City of San Diego, California, as adopted by the Common Council of said City on the 28th day of August, 1911.

Allen H. Wright,

City Clerk of the City of San Diego, California.

By Walter H. Muller Deputy.

#### RESOLUTION NO. 9156.

BE IT RESOLVED By the Common Council of the City of San Diego, as follows:

That the Auditor be and he is hereby authorized to issue a restaurant liquor license to Peter Costel, at No. 1324 A Street.

#### RESOLUTION NO. 9157.

BE IT RESOLVED By the Common Council of the City of San Diego, as follows:

That permission be and is hereby granted Mrs. S. A. Hicks to erect and maintain a tent for residence purposes on the west side of First Street, between F and G Streets, subject to revocation by the Common Council.

#### RESOLUTION NO. 9158.

BE IT RESOLVED By the Common Council of the City of San Diego, as follows:

That the City Engineer be and he is hereby directed to furnish elevations for the establishment of the grade of San Fernando street, from the Military Reservation to the north line of La Playa.

#### RESOLUTION NO. 9159.

BE IT RESOLVED By the Common Council of the City of San Diego, as follows:



That the Superintendent of the Department of Water be and he is hereby authorized to extend 2" water main on 31st street from a point 50 feet south on Thorn street, about 300 feet to Lots 13 and 14, Block 6, Frary Heights; also

Extend 2" main southeastwardly on Congress Street about 380 feet to Lots 1 and 4, Block 546, Old Town.

#### RESOLUTION NO. 9160.

BE IT RESOLVED By the Common Council of the City of San Diego, as follows:

That permission be and is hereby granted Jacob Price to remove four trees in front of No. 1432 Palm Street, provided that same be replaced with palms or some other suitable shade trees.

#### RESOLUTION NO. 9161.

BE IT RESOLVED By the Common Council of the City of San Diego, as follows:

That the Auditor be and he is hereby authorized to issue the following licenses:

J. A. McCaddon, auto stand on 3rd street, between C and D streets; applicant has one machine.

The Hoffman, hotel runner's license.

Hotel Detroit, runner's license.

Ted Bowden, hack stand at No. 847 Fourth Street; applicant has one hack; subject to revocation by the Department of Police.

#### RESOLUTION NO. 9162.

BE IT RESOLVED By the Common Council of the City of San Diego, as follows:

That it be and is hereby determined by this Common Council that First Street from the south line of Lewis Street to the north line of Washington Street be improved between said points by the construction of sidewalks and curbs thereon, in accordance with the specifications for such work as contained in Ordinance No. 1140, approved June 17th, 1902.

That the owners of property fronting upon said street between said points shall have until the 1st day of November, 1911, within which to construct sidewalks and curbs thereon at private contract.

That the City Engineer be and he is hereby authorized and directed to prepare a profile of the sidewalk of said street between said points, and furnish to any person applying therefor an estimate of the number of cubic yards of excavation or embankment necessary to bring any portion of the sidewalk of said street to its official grade.

That on said 1st day of November, 1911, said Engineer shall furnish this Council a detailed report showing the amount of sidewalking and curbing yet to be done on said street between said points.

That the City Clerk advertise the fact that said improvement has been decided upon, and that property owners desiring to construct sidewalks and curbs by private contract must complete said work on or before the said 1st day of November, 1911.

#### RESOLUTION NO. 9163.

BE IT RESOLVED By the Common Council of the City of San Diego, as follows:

That the diagram of the property affected or benefited by the proposed work or improvement to be done on "B" Street, between the east line of Arctic Street and the east line of Sixth Street, in said City of San Diego, as described in Resolution No. 8115, and to be assessed to pay the expenses thereof, which said diagram has been made by the City Engineer of the City of San Diego, California, pursuant to direction from this Common Council.

oil, and which said diagram is dated August 29th, 1911, be, and the same hereby is approved.

And the Clerk of said city is hereby directed at the time of this approval, to certify the fact and date thereof, and to immediately deliver said diagram so certified to the Superintendent of Streets of said city.

I hereby certify that the above and foregoing is a full, true and correct copy of Resolutions Nos. 9156, 9157, 9158, 9159, 9160, 9161, 9162 and 9163 of the resolutions of the City of San Diego, California, as adopted by the Common Council of said city on the 31st day of August, 1911.

Allen H. Wright,

City Clerk of the City of San Diego, California.

By Walter H. Muller Deputy.

R E S O L U T I O N     N O .   9 1 6 4 .

A RESOLUTION ABANDONING THE PROCEEDINGS FOR THE OPENING  
AND EXTENDING OF IDA STREET, ALSO KNOWN AS IBEX STREET,  
FROM THE NORTH LINE OF "A" STREET TO THE NORTH LINE OF

E. W. MORSE'S ADDITION.

BE IT RESOLVED By the Common Council of the City of San Diego, California, as follows:

That Resolution of Intention No. 7977, to open and extend Ida Street, also known as Ibex Street, in the City of San Diego, California, from the north line of "A" Street to the north line of E. W. Morse's Addition, together with all subsequent proceedings thereto, including Resolution Ordering Work No. 8298, be, and the same hereby are, repealed and annulled. And the said opening of said Ida Street, between the points above indicated, and all proceedings in connection therewith be, and the same hereby are, abandoned, without prejudice.

Passed and adopted by the said Common Council of the said City of San Diego, California, this 31st day of August, 1911, by the following vote, to-wit:

AYES---COUNCILMEN Adams, Dodson and Fay

NOES---NONE

ABSENT-COUNCILMAN Sehon and Woods.

A. E. Dodson,

President Pro Tempore of the Common Council  
of the City of San Diego, California.

I hereby certify that the above and foregoing Resolution was passed by the Common Council of the said City of San Diego, at the time and by the vote, above stated.

Allen H. Wright,

City Clerk of the City of San Diego, California, and Ex-officio  
Clerk of the Common Council of the City of San Diego.

(SEAL)

By W. E. Bartlett, Deputy.

I hereby certify that the above and foregoing is a full, true and correct copy of Resolution No. 9164, of the resolutions of the City of San Diego, California, as adopted by the Common Council of said City on the 31st day of August, 1911.

Allen H. Wright,

City Clerk of the City of San Diego, California.

By Walter H. Muller Deputy.

## R E S O L U T I O N   N O .   9 1 6 5 .

BE IT RESOLVED By the Common Council of the City of San Diego, as follows:

That the diagram of the property affected or benefited by the proposed work or improvement to be done on Union Street, between the north line of "H" Street and the south line of "B" Street, in said City of San Diego, as described in Resolution No. 8016, and to be assessed to pay the expenses thereof, which said diagram has been made by the City Engineer of the City of San Diego, California, pursuant to direction from this Common Council and which said diagram is dated August 28th, 1911, be, and the same hereby is approved.

And the Clerk of said city is hereby directed at the time of this approval, to certify the fact and date thereof, and to immediately deliver said diagram so certified to the Superintendent of Streets of said city.

## R E S O L U T I O N   N O .   9 1 6 6 .

BE IT RESOLVED By the Common Council of the City of San Diego, as follows:

That the diagram of the property affected or benefited by the proposed work or improvement to be done on Hawk Street, between the north line of Hunter Street and the north line of Barr Avenue in said City of San Diego, as described in Resolution No. 8116, and to be assessed to pay the expenses thereof, which said diagram has been made by the City Engineer of the City of San Diego, California, pursuant to direction from this Common Council, and which said diagram is dated August 29th, 1911, be, and the same hereby is approved.

And the Clerk of said city is hereby directed at the time of this approval, to certify the fact and date thereof, and to immediately deliver said diagram so certified to the Superintendent of Streets of said city.

## R E S O L U T I O N   N O .   9 1 6 7 .

BE IT RESOLVED By the Common Council of the City of San Diego, as follows:

That Walter H. Muller be and he is hereby appointed deputy city clerk, vice Clyde L. Field, resigned, at a salary of \$100.00 per month.

## R E S O L U T I O N   N O .   9 1 6 8 .

BE IT RESOLVED By the Common Council of the City of San Diego, as follows:

That the following promotions and appointments are hereby made in the Water Department, viz:

David Vincent, promoted from Meter Reader to Meter Registrar.

Clarence L. Tarr appointed Teamster, to fill an original vacancy.

Wade W. Rhein appointed Meter Reader, vice David Vincent, promoted.

## R E S O L U T I O N   N O .   9 1 6 9 .

BE IT RESOLVED By the Common Council of the City of San Diego, as follows:

That the Auditor be and he is hereby authorized to issue a social club license to the Soledad Club, La Jolla.

## R E S O L U T I O N   N O .   9 1 7 0 .

BE IT RESOLVED By the Common Council of the City of San Diego, as follows:

That the Auditor be and he is hereby authorized to issue a retail liquor license to Becker & Stonesifer at No. 965 Fourth Street.

## R E S O L U T I O N   N O .   9 1 7 1 .

BE IT RESOLVED By the Common Council of the City of San Diego, as follows:

That it be and is hereby determined by this Common Council that Seventh Street from 100 feet north of Brookes Avenue to the south line of University Avenue be improved between said points by the construction of sidewalks and curbs thereon, in accordance with the specifications for such work as contained in Ordinance No. 1140, approved June 17th, 1902.

That the owners of property fronting upon said Street between said points shall have until the 1st day of October, 1911, within which to construct sidewalks and curbs thereon at private contract.

That the City Engineer be and he is hereby authorized and directed to prepare a profile of the sidewalk of said Street between said points, and furnish to any person applying therefor an estimate of the number of cubic yards of excavation or embankment necessary to bring any portion of the sidewalk of said Street to its official grade.

That on said 1st day of October, 1911, said City Engineer shall furnish this Council a detailed report showing the amount of sidewalking and curbing yet to be done on said Street between said points.

That the City Clerk advertise the fact that said improvement has been decided upon, and that property owners desiring to construct sidewalks and curbs by private contract must complete said work on or before the said 1st day of October, 1911.

I hereby certify that the above and foregoing are full, true and correct copies of Resolution Nos. 9165, 9166, 9167, 9168, 9169, 9170, 9171, of the resolutions of the City of San Diego, California, as adopted by the Common Council of said City on the 1st day of September, 1911.

Allen H. Wright,

City Clerk of the City of San Diego, California.

By Nathan H. Muller Deputy.

#### RESOLUTION NO. 9172.

BE IT RESOLVED By the Common Council of the City of San Diego, as follows:

That an extension of 15 days be and it is hereby granted on the paving of B Street, from Sixth to Arctic Streets, and the Superintendent of Streets is hereby authorized to endorse said extension on the contract with Fairchild-Gilmore-Wilton Company.

#### RESOLUTION NO. 9173.

BE IT RESOLVED By the Common Council of the City of San Diego, as follows:

That an extension of 15 days be and it is hereby granted on the paving of Front Street, between B and H Streets, and the Superintendent of Streets is hereby authorized to endorse said extension on the contract with Fairchild-Gilmore-Wilton Company.

#### RESOLUTION NO. 9174.

BE IT RESOLVED By the Common Council of the City of San Diego, as follows:

That J. D. Cornell be and he is hereby appointed Chief Inspector in the Engineer's Department. Said appointment to date from September 1st, 1911.

#### RESOLUTION NO. 9175.

BE IT RESOLVED By the Common Council of the City of San Diego, as follows:

That the Auditor be and he is hereby authorized to issue a hand laundry license to N. Pignot, at No. 3942 Ninth Street.

I hereby certify that the above and foregoing are full, true and correct copies of Resolutions Nos. 9172, 9173, 9174 and 9175 of the resolutions of the City of San Diego,

California, as adopted by the Common Council of said City on the 2nd day of September, 1911.

Allen H. Wright,

City Clerk of the City of San Diego, California.

By Walter H. Muller Deputy.

R E S O L U T I O N   N O .   9 1 7 6 .

WHEREAS, Ordinance Number 2341, regulating the sale of intoxicating liquors in the City of San Diego, California, appears to be misunderstood by persons conducting restaurants, having license to sell liquor, in so far as the term "bona fide meal" is concerned; and,

WHEREAS, the term "bona fide meal" does not seem to be sufficiently definite to guide liquor selling in restaurants;

THEREFORE, BE IT RESOLVED By the Common Council of the City of San Diego, that for the purpose of making more definite and certain, the conditions under which the dispensing of liquor in restaurants holding liquor licenses, shall hereafter be permitted, the following rules be adopted, and a copy of them sent to every holder of a restaurant liquor license, viz:

First, That every person to whom liquor is served must be first served with a meal, costing not less than fifteen cents; such meal must consist of, at least, bread or its equivalent, together with meat, fish, cheese or beans in a sufficient quantity to be beyond any question of being a subterfuge for a proper meal; each customer to whom liquor is served shall, when served with his meal, also be served with proper table service, consisting of, at least, a knife, fork and plate or substitute therefor.

Second; That the proprietors of restaurants, where liquor is served under Ordinance 2341, shall not permit the use of any loud, boisterous or profane language or any unseemly, vulgar or indecent conduct on the part of any of their patrons.

Third; That the Common Council of the City of San Diego, demands obedience to the spirit, as well as the letter of ordinance number 2341, and of the foregoing rules, and will not tolerate any violation of the spirit, even though there is observance of the letter of the same, and from and after the adoption of this resolution every restaurant proprietor receiving a license to dispense liquors, or paying a license fee therefor, will be presumed to have received the same, or made such payment with full understanding of an acquiescence in these rules.

Fourth; That the Chief of Police shall, upon a violation of any of these rules coming to his attention, serve a written notice thereof upon the proprietor of the restaurant charged with such violation, and shall also file a copy of such notice, with a certificate of the officer serving the same, that such service has been made, with the Clerk of the Common Council, for such action as this Common Council may deem advisable.

I hereby certify that the above and foregoing is a full, true and correct copy of Resolution No. 9176, of the resolutions of the City of San Diego, California, as adopted by the Common Council of said City, on the 7th day of September, 1911.

Allen H. Wright,

City Clerk of the City of San Diego, California.

By Walter H. Muller Deputy.

R E S O L U T I O N   N O .   9 1 7 7 .

AUTHORIZING THE WATER DEPARTMENT TO SERVE WATER AT THE  
MIDDLETOWN SCHOOL PARK.

BE IT RESOLVED By the Common Council of the City of San Diego, as follows:

The Superintendent of the Department of Water of the City of San Diego is hereby authorized and empowered to serve water at the Middletown School Park, at and for the rate of one dollar (\$1.00) per annum.

Passed and adopted by the said Common Council of the said City of San Diego, California, this 7th day of September, 1911, by the following vote, to-wit:

AYES---COUNCILMEN Dodson, Fay and Sehon

NOES---NONE

ABSENT-COUNCILMEN Adams and Woods.

A. E. Dodson,

President Pro Tempore of the Common Council  
of the City of San Diego, California.

I hereby certify that the above and foregoing Resolution was passed by the Common Council of the said City of San Diego, at the time and by the vote, above stated.

Allen H. Wright,

City Clerk of the City of San Diego, California, and Ex-officio  
Clerk of the Common Council of the City of San Diego.

(SEAL)

By W. E. Bartlett, Deputy.

I hereby certify that the above and foregoing is a full, true and correct copy of Resolution No. 9177, of the Resolutions of the City of San Diego, California, as adopted by the Common Council of said City, on the 7th day of September, 1911.

Allen H. Wright,

City Clerk of the City of San Diego, California.

By Walter A. Miller Deputy.

#### RESOLUTION NO. 9179.

BE IT RESOLVED By the Common Council of the City of San Diego, as follows:

That the time for the completion of the grading of Crosby Street, also known as 23rd Street, from the North line of "N" Street to the north line of Pierce Avenue, in the City of San Diego, as fixed by Frank A. Salmons, Superintendent of Streets, in the contract for the grading of said Crosby Street, between John Engebretsen, Contractor, and Frank A. Salmons, Superintendent of Streets, dated February the 10th, 1911, be and the same is hereby extended forty (40) days, and the Supt. of Streets of said City, is hereby instructed and authorized to grant the said Contractor Forty (40) days additional time to the time fixed in said contract, and to the time heretobefore extended, within which to complete the grading of said street, between the points named in said contract.

#### RESOLUTION NO. 9180.

BE IT RESOLVED By the Common Council of the City of San Diego, as follows:

That the Building Inspector be and he is hereby authorized to issue a building permit to G. A. Alvarado to repair building located at 4th and I Streets. Said repairs to consist of new floor joists, new stringers and new mud sills. All work to be done satisfactory to the Building Inspector.

#### RESOLUTION NO. 9181.

BE IT RESOLVED By the Common Council of the City of San Diego, as follows:

That the City Engineer be and he is hereby authorized and directed to submit elevations to establish the grade of Prospect Place in University Heights.



## R E S O L U T I O N   N O .   9 1 8 2 .

BE IT RESOLVED By the Common Council of the City of San Diego, as follows:

That the City Engineer be and he is hereby authorized and directed to submit elevations to establish the grade of Connecticut Street in University Heights.

## R E S O L U T I O N   N O .   9 1 8 3 .

BE IT RESOLVED By the Common Council of the City of San Diego, as follows:

That Louis Almgren, Jr., be and he is hereby designated, as Chief of the Fire Department, to attend the Pacific Coast Convention of Fire Chiefs at Vancouver, B. C., and the Convention of Fire Chiefs at Milwaukee, and he is hereby authorized to make an expenditure not to exceed \$200.00 in defraying his railroad and hotel expenses incident to said trip.

## R E S O L U T I O N   N O .   9 1 8 4 .

BE IT RESOLVED By the Common Council of the City of San Diego, as follows:

The Superintendent of the Water Department is hereby authorized to make the following extensions:

6-inch water main on Georgia Street from Myrtle to University Avenue.

Main on Earle Street, from Birch to Cottonwood Streets.

## R E S O L U T I O N   N O .   9 1 8 5 .

BE IT RESOLVED By the Common Council of the City of San Diego, as follows:

That the Superintendent of the Water Department be and he is hereby authorized to install a fire hydrant at the intersection of Georgia and University Avenue.

## R E S O L U T I O N   N O .   9 1 8 6 .

BE IT RESOLVED By the Common Council of the City of San Diego, as follows:

That permission be and it is hereby granted to N. M. Fillmore to sell at auction a house located at the southeast corner of 2nd and C Streets.

## R E S O L U T I O N   N O .   9 1 8 7 .

BE IT RESOLVED By the Common Council of the City of San Diego, as follows:

That permission be and it is hereby granted to the Y.M.C.A. to remove two rubber trees from in front of its building at the northeast corner of C and 8th Streets.

## R E S O L U T I O N   N O .   9 1 8 8 .

BE IT RESOLVED By the Common Council of the City of San Diego, as follows:

That the Auditor be and he is hereby authorized to issue a hand laundry license to M. Nonaka at 631 7th Street, as successor to M. Mataguchi.

## R E S O L U T I O N   N O .   9 1 8 9 .

BE IT RESOLVED By the Common Council of the City of San Diego, as follows:

That Henry C. Stevens be and he is hereby appointed Patrolman, vice Wisler, promoted to Detective.

## R E S O L U T I O N   N O .   9 1 9 0 .

BE IT RESOLVED By the Common Council of the City of San Diego, as follows:

That the City Auditor be and he is hereby authorized to issue a retail liquor license to William Bauman at 870 6th Street, as successor to McMordie & Bauman.

## R E S O L U T I O N   N O .   9 1 9 1 .

BE IT RESOLVED By the Common Council of the City of San Diego, as follows:

That Frank C. Rodkey be and he is hereby appointed Auto Truck Driver, to take effect September 5th.

## R E S O L U T I O N   N O .   9 1 9 2 .

BE IT RESOLVED By the Common Council of the City of San Diego, as follows:

That the resignations of Special Patrolmen R. F. Misemer and S. Mangon be and they are hereby accepted, to take effect Sept, 1st.

## R E S O L U T I O N   N O .   9 1 9 3 .

BE IT RESOLVED By the Common Council of the City of San Diego, as follows:

That the appointment by the Board of Health of I. W. Parks as Meat Inspector be and the same is hereby confirmed.

## R E S O L U T I O N   N O .   9 1 9 4 .

BE IT RESOLVED By the Common Council of the City of San Diego, as follows:

That permission be and it is hereby granted to Sewall Davis to do rock-filling and concreting on the ocean side of Alligator Head at La Jolla, where the sea has worn into the rocky formation in several places.

That permission be and it is hereby granted to him to clear up the shore-line of the cove, preparatory to installing seats, and to do such other work as will beautify the locality without injuring the present scenic appearance.

That the City bear one-half the expense of said work, provided said one-half does not exceed the sum of \$75.00.

## R E S O L U T I O N   N O .   9 1 9 5 .

BE IT RESOLVED By the Common Council of the City of San Diego, as follows:

That permission be and it is hereby granted to C. H. Wagner to use explosives at low tide in loosening the surface of the ground at the foot of 10th Street, in connection with the work under way for the intake of the San Diego Consolidated Gas & Electric Co.

## R E S O L U T I O N   N O .   9 1 9 6 .

BE IT RESOLVED By the Common Council of the City of San Diego, as follows:

That the City Auditor be and he is hereby authorized to issue the following licenses:

Geo. Wolcott, free license, sell ointment, subject to police regulation.

W. P. Meyers, auto stand, D Street, between 1st and 2nd, subject to police regulation.

J. P. Winters, peddling merchandise, subject to regulation by police.

I. S. Bills, peddling merchandise, subject to police regulation.

M. Peterson, peddle fruit and vegetables.

J. Harrington, peddle fruit and vegetables.

E. L. Fowler, peddle fruit and vegetables.

Anton Kirkgaard, free license, peddle notions.

Milton Goodrich, peanut and popcorn, southeast corner 3rd and C Streets, subject to police regulation.

I hereby certify that the above and foregoing are full, true and correct copies of Resolutions Nos. 9179, 9180, 9181, 9182, 9183, 9184, 9185, 9186, 9187, 9188, 9189, 9190, 9191, 9192, 9193, 9194, 9195 and 9196, of the resolutions of the City of San Diego, California, as adopted by the Common Council of said City on the 7th day of September, 1911.

Allen H. Wright,  
City Clerk of the City of San Diego, California.  
By Walter A. Miller Deputy.

## R E S O L U T I O N   N O .   9 1 7 8 .

BE IT RESOLVED By the Common Council of the City of San Diego, as follows:

The City Engineer is hereby directed to furnish this Common Council with a description of the exterior boundaries of the district of lands to be affected and benefited by, and to be assessed to pay the damages, costs and expenses of the opening of H Street, between the east line of 30th Street and the west line of 31st Street, in said City of San Diego.

I hereby certify that the above and foregoing is a full, true and correct copy of Resolution No. 9178, of the resolutions of the City of San Diego, California, as adopted by the Common Council of said City, on the 7th day of September, 1911.

Allen H. Wright,

City Clerk of the City of San Diego, California.

By Walter A. Muller Deputy.

## R E S O L U T I O N   O F   I N T E N T I O N   N O .   9 1 9 7 .

BE IT RESOLVED, that it is the intention of the Common Council of the City of San Diego, California, to order the following street work to be done, to-wit:

That Mississippi Street, in said City of San Diego, for the entire width of said Street, from property line to property line, from the south line of University Avenue to the north line of the 1400 acre public park, including the entire width and length of the intersections of said Mississippi Street with all cross streets, between said points, be graded to the official grade thereof, according to the specifications therefor contained in Ordinance No. 3510 of the ordinances of said City.

And as a part of said work, the construction in the said Mississippi Street, between the south line of Wightman Street and the north line of Landis Street, of one thirty-inch re-inforced cement pipe culvert, and its accessories; also two concrete street intakes, and two twelve-inch corrugated steel pipes, leading from said intakes into said culvert; all according to, and as shown upon, the plans, drawings and typical cross-sections and specifications contained in Document No. 43919, on file in the office of the City Clerk of said City, and copies of which are on file in the office of the Engineer of said City.

And also as a part of said work, the construction in the said Mississippi Street, between the south line of Landis Street and the north line of Dwight Street, of one ten-inch cement pipe culvert, and its accessories, according to, and as shown upon, the said plans, drawings and typical cross-sections and specifications contained in said Document No. 43919.

And also as a part of said work, the construction in the said Mississippi Street, between the south line of Myrtle Avenue and the north line of the 1400 acre public park, of one ten-inch cement pipe culvert, and its accessories, according to, and as shown upon, the said plans, drawings and typical cross-sections and specifications contained in said Document No. 43919.

All of said plans, drawings and typical cross-sections and specifications contained in said Document No. 43919, are hereby approved and adopted as the plans, drawings and typical cross-sections and specifications to be followed, in connection with the specifications contained in said Ordinance No. 3510, in said grading of, and said work upon, said Mississippi Street, and said intersections of streets, between the points hereinbefore mentioned; and by reference thereto, all said plans, drawings and typical cross-sections and specifications contained in said Document No. 43919, are incorporated herein and made a part hereof.

That the contemplated work of improvement hereinbefore mentioned is in the opinion of said Common Council of more than local and ordinary public benefit, and the expense of said work and improvement is made chargeable upon the district hereinafter described, and said Common Council does hereby declare said district to be the district benefited by said

work and improvement, and to be assessed to pay the costs and expenses thereof. Said district is described as follows, to-wit: All that real property in the said City of San Diego, included within the following exterior boundary lines, to-wit:

Beginning at a point on the south line of University Avenue, distant 135 feet west from the west line of Mississippi Street; thence south on a line parallel to and distant 135 feet west from the west line of Mississippi Street to the north line of the 1400 acre public park; thence east along the north line of said 1400 acre public park to a point 135 feet east from the east line of Mississippi Street; thence north on a line parallel to and distant 135 feet east from the east line of Mississippi Street to the south line of University Avenue; thence west along the south line of University Avenue to the point or place of beginning; excepting therefrom all public streets, roads, alleys, avenues and highways.

That THE EVENING TRIBUNE, a daily newspaper published and circulated, and of general circulation, in the said City of San Diego, be and it is hereby designated as the newspaper in which this Resolution of Intention shall be published for two days, and the notice of the passage thereof shall be published for six days in the manner and by the persons required by law.

That the Clerk of the said City of San Diego be and he is hereby directed to post this Resolution of Intention conspicuously for two days on or near the chamber door of the said Common Council, and to cause the same to be published by two insertions in said daily newspaper in the manner required by law.

That the Street Superintendent of the said City of San Diego shall thereupon cause to be conspicuously posted along the line of the said contemplated work, above described, notices of the passage of this resolution, in the manner and in the form required by law and shall also cause a notice similar in substance to be published for six days in said daily newspaper in the manner required by law.

Passed and adopted by the said Common Council of the said City of San Diego, California, this 11th day of September, 1911, by the following vote, to-wit:

AYES---COUNCILMEN Dodson, Fay and Sehon

NOES---NONE

ABSENT-COUNCILMEN Adams and Woods.

A. E. Dodson,

President Pro Tempore of the Common Council  
of the City of San Diego, California.

I hereby certify that the above and foregoing Resolution of Intention was passed by the Common Council of the said City of San Diego, at the time and by the vote above stated.

Allen H. Wright,

City Clerk of the City of San Diego, California, and Ex-officio  
Clerk of the Common Council of the City of San Diego.

(SEAL)

By W. E. Bartlett, Deputy.

I hereby certify that the above and foregoing is a full, true and correct copy of Resolution No. 9197, of the resolutions of the City of San Diego, California, as adopted by the Common Council of said City on the 11th day of September, 1911.

Allen H. Wright,

City Clerk of the City of San Diego, California.

By Walter H. Muller Deputy.

RESOLUTION OF INTENTION NO. 9198.

BE IT RESOLVED, that it is the intention of the Common Council of the City of

San Diego, California, to order the following street work to be done, to-wit:

That the alley in block three (3) of Nutt's Addition, in the City of San Diego, California, from the north line of Robinson Avenue to the south line of University Avenue, be graded to the official grade thereof, according to the specifications therefor contained in Ordinance No. 3510 of the ordinances of said City.

That THE EVENING TRIBUNE, a daily newspaper published and circulated, and of general circulation, in the said City of San Diego, be and it is hereby designated as the newspaper in which this Resolution of Intention shall be published for two days, and the notice of the passage thereof shall be published for six days in the manner and by the persons required by law.

That the Clerk of the said City of San Diego be and he is hereby directed to post this Resolution of Intention conspicuously for two days on or near the chamber door of the said Common Council, and to cause the same to be published by two insertions in said daily newspaper in the manner required by law.

That the Street Superintendent of the said City of San Diego shall thereupon cause to be conspicuously posted along the line of the said contemplated work, above described, notices of the passage of this resolution, in the manner and in the form required by law and shall also cause a notice similar in substance to be published for six days in said daily newspaper in the manner required by law.

Passed and adopted by the said Common Council of the said City of San Diego, California, this 11th day of September, 1911, by the following vote, to-wit:

AYES---COUNCILMEN Dodson, Fay and Sehon

NOES---NONE

ABSENT-COUNCILMEN Adams and Woods.

A. E. Dodson,

President Pro Tempore of the Common Council  
of the City of San Diego, California.

I hereby certify that the above and foregoing Resolution of Intention was passed by the Common Council of the said City of San Diego, at the time and by the vote above stated.

Allen H. Wright,

City Clerk of the City of San Diego, California, and Ex-officio  
Clerk of the Common Council of the City of San Diego.

(SEAL)

By W. E. Bartlett, Deputy.

I hereby certify that the above and foregoing is a full, true and correct copy of Resolution No. 9198, of the resolutions of the City of San Diego, California, as adopted by the Common Council of said City on the 11th day of September, 1911.

Allen H. Wright,

City Clerk of the City of San Diego, California.

By Walter A. Muller Deputy.

# RESOLUTION OF INTENTION NO. 9199.

RESOLVED, that it is the intention of the Common Council of the City of San Diego, California, to order the following street work to be done, to-wit:

To open and extend Ida Street, also known as Ibex Street, in said City of San Diego, California, from the north line of A Street to the north line of E. W. Morse's Subdivision.

That the land which by this Common Council is deemed necessary to be taken therefor, and which this Common Council intends to take therefor, is described as follows:

Beginning at the southeast corner of lot 32 of block 120 of E. W. Morse's Subdivision; thence west along the south line of said lot 32 a distance of 3.80 feet; thence north on a line parallel to and distant 3.80 feet west from the east line of said lot 32 to the north line of said lot 32; thence east along the north line of said lot 32 to the northeast corner of said lot 32; thence south along the east line of said lot 32 to the point or place of beginning. Also, all of lots 33, 34 and 35 of said block 120, of said E. W. Morse's Subdivision. Also, beginning at the southwest corner of lot 36 of said block 120 of said E. W. Morse's Subdivision; thence east along the south line of said lot 36 a distance of 120 feet; thence north on a line parallel to and distant 1.20 feet east from the west line of said lot 36 to the north line of said lot 36; thence west along the north line of said lot 36 to the northwest corner of said lot 36; thence south along the west line of said lot 36 to the point or place of beginning.

That the exterior boundaries of the district hereby established, and the exterior boundaries of the district of lands hereby declared to be affected and benefited by said work or improvement, and to be assessed to pay the damages, costs and expenses thereof, are situated in said City of San Diego, and described as follows, to-wit:

Beginning at a point where the south line of Grape Street is intersected by the east line of the alley in block 1 of Cullen's Arlington Heights Addition; thence south along the east line of said alley and the east line of the alleys through blocks 4 and 5 of said Cullen's Arlington Heights Addition to the north line of lot 18, block 2, of M. Santee's Subdivision; thence west along the north line of said lot 18 to the northwest corner of said lot 18; thence south along the west line of lots 18 to 24, inclusive, of block 2, of said M. Santee's Subdivision, and the west line of lots 13 to 24 inclusive, of block 17, lots 13 to 24, inclusive, of block 20 and lots 13 to 24, inclusive, of block 35, of said M. Santee's Subdivision, to a point on the north line of block 120 of E. W. Morse's Subdivision, said point being distant 100 feet west from the west line of Ida Street; thence south on a line parallel to and distant 100 feet west from the west line of Ida Street produced south to the north line of A Street; thence southerly to a point where the south line of A Street is intersected by the east line of the alley in block 1 of W. B. Gross's Subdivision; thence south along the east line of said alley and the east line of the alleys through blocks 1 and 4 of Treasure Hill Addition to the north line of D Street; thence east along the north line of D Street to a point where said north line of D Street is intersected by the west line of the alley in block 3 of Treasure Hill Addition; thence north along the west line of said alley through said block 3 to the south line of C Street; thence northwesterly to a point where the north line of C Street is intersected by the west line of the alley through block 2 of Treasure Hill Addition; thence north along the west line of said alley through said block 2 and the west line of the alley through block 2 of W. B. Gross's Subdivision to the south line of A Street; thence northerly to a point on the north line of A Street, said point being 100 feet east from the east line of Ida Street produced south; thence north on a line parallel to and distant 100 feet east from the east line of Ida Street produced south and the east line of Ida Street to the north line of M. Santee's Subdivision; thence east along the north line of said M. Santee's Subdivision to its intersection with the west line of the alley in block 6 of Cullen's Arlington Heights Addition; thence north along the west line of the alley through said block 6 and the west line of the alleys through blocks 3 and 2 of said Cullen's Arlington Heights Addition to the south line of Grape Street; thence west along the south line of Grape Street to the point or place of beginning; excepting therefrom all public streets, roads, alleys, avenues and highways.



Said Cullen's Arlington Heights Addition being according to Map No. 1003; said M. Santee's Subdivision being according to Map No. 452; said E. W. Morse's Subdivision being according to Map No. 547; said W. B. Gross's Subdivision being according to Map No. 973; and said Treasure Hill Addition being according to Map No. 1066; all of said maps being on file in the County Recorder's office of the County of San Diego, State of California.

That THE EVENING TRIBUNE, a daily newspaper published and circulated, and of general circulation, in the said City of San Diego, be and it is hereby designated as the newspaper in which the Street Superintendent of said City shall cause to be published, in the manner and form required by law, notice of the passage of this Resolution of Intention, and the said Street Superintendent is hereby directed to cause notices of the passage of this resolution to be posted in the manner and form required by law, and to cause a notice similar in substance to be published in said newspaper for a period of ten days in the manner required by law.

Passed and adopted by the said Common Council of the said City of San Diego, California, this 11th day of September, 1911, by the following vote, to-wit:

AYES---COUNCILMEN Dodson, Fay and Sehon

NOES---NONE

ABSENT-COUNCILMEN Adams and Woods.

A. E. Dodson,

President Pro Tempore of the Common Council  
of the City of San Diego, California.

I hereby certify that the above and foregoing Resolution of Intention was passed by the Common Council of the said City of San Diego, at the time and by the vote above stated.

Allen H. Wright,

City Clerk of the City of San Diego, California, and Ex-officio  
Clerk of the Common Council of the said City of San Diego.

(SEAL)

By W. E. Bartlett, Deputy.

I hereby certify that the above and foregoing is a full, true and correct copy of Resolution No. 9199, of the resolutions of the City of San Diego, California, as adopted by the Common Council of said City on the 11th day of September, 1911.

Allen H. Wright,

City Clerk of the City of San Diego, California.

By Walter H. Muller Deputy.

#### RESOLUTION OF INTENTION NO. 9200.

RESOLVED, that it is the intention of the Common Council of the City of San Diego, California, to order the following street work to be done, to-wit:

To open and extend H Street, in said City of San Diego, California, through the north 180 feet of the west 242 feet of the northeast quarter of Pueblo Lot 1153, between 30th Street and 31st Street.

That the land which by this Common Council is deemed necessary to be taken therefor, and which this Common Council intends to take therefor, is described as follows:

Beginning at a point where the north line of H Street intersects the west line of the north 180 feet of the west 242 feet of the northeast quarter of pueblo lot 1153; thence south along the west line of said parcel of land a distance of 53.2 feet to the southwest corner of said parcel of land; thence east along the south line of said parcel of land to the southeast corner of said parcel of land; thence north along the east line of said parcel of land a distance of 57.20 feet to its intersection with the north line of H Street; thence

west along the north line of H Street produced west to the point or place of beginning.

That the exterior boundaries of the district of lands hereby declared to be affected and benefited by said work or improvement, and to be assessed to pay the damages, costs and expenses thereof, are situated in said City of San Diego, and described as follows, to-wit:

Beginning at a point on the east line of 25th Street, distant 150 feet north from the north line of H Street; thence east on a line parallel to and distant 150 feet north from the north line of H Street and the north line of H Street produced to the west line of 32nd Street; thence south along the west line of 32nd Street to a point distant 150 feet south from the south line of H Street; thence west on a line parallel to and distant 150 feet south from the south line of H Street to the east line of 25th Street; thence north along the east line of 25th Street to the point or place of beginning; excepting therefrom all public streets, roads, alleys, avenues and highways.

That THE EVENING TRIBUNE, a daily newspaper published and circulated, and of general circulation, in the said City of San Diego, be and it is hereby designated as the newspaper in which the Street Superintendent of said City shall cause to be published, in the manner and form required by law, notice of the passage of this Resolution of Intention, and the said Street Superintendent is hereby directed to cause notices of the passage of this resolution to be posted in the manner and form required by law, and to cause a notice similar in substance to be published in said newspaper for a period of ten days in the manner required by law.

Passed and adopted by the said Common Council of the said City of San Diego, California, this 11th day of September, 1911, by the following vote, to-wit:

AYES---COUNCILMEN Dodson, Fay and Sehon

NOES---NONE

ABSENT-COUNCILMEN Adams and Woods.

A. E. Dodson,

President Pro Tempore of the Common Council  
of the City of San Diego, California.

I hereby certify that the above and foregoing Resolution of Intention was passed by the Common Council of the said City of San Diego, at the time and by the vote above stated.

Allen H. Wright,

City Clerk of the City of San Diego, California, and Ex-officio  
Clerk of the Common Council of the said City of San Diego.

(SEAL)

By W. E. Bartlett, Deputy.

I hereby certify that the above and foregoing is a full, true and correct copy of Resolution No. 9200, of the resolutions of the City of San Diego, California, as adopted by the Common Council of said City on the 11th day of September, 1911.

Allen H. Wright,

City Clerk of the City of San Diego, California.

By Walter H. Miller Deputy.

#### RESOLUTION OF INTENTION NO. 9201.

BE IT RESOLVED By the Common Council of the City of San Diego, California, as follows:

That the public interest and convenience of said city require the closing up of that portion of Albatross Street hereinafter mentioned; and

BE IT FURTHER RESOLVED, that it is the intention of said Common Council to order the closing up of the west forty feet of Albatross Street, in said City of San Diego, from the north line of Spruce Street to the south line of Thorn Street.

That it is not deemed necessary that any land be taken therefor.

That the exterior boundaries of the district of lands in said city to be affected, by said work and improvement, and to be assessed to pay the damages, costs and expenses thereof, are described as follows, to-wit:

Beginning at a point on the south line of Thorn Street, distant 100 feet west from the west line of Albatross Street; thence south on a line parallel to and distant 100 feet west from the west line of Albatross Street to the north line of Spruce Street; thence east along the north line of Spruce Street to the west line of Albatross Street; thence north along the west line of Albatross Street to the south line of Thorn Street; thence west along the south line of Thorn Street to the point or place of beginning; excepting therefrom all public streets, roads, alleys, avenues and highways.

That THE EVENING TRIBUNE, a daily newspaper published and circulated, and of general circulation, in the said City of San Diego, be and it is hereby designated as the newspaper in which the Street Superintendent of said City shall cause to be published, in the manner and form required by law, notice of the passage of this Resolution of Intention, and the said Street Superintendent is hereby directed to cause notices of the passage of this resolution to be posted in the manner and form required by law, and to cause a notice similar in substance to be published in said newspaper for a period of ten days in the manner required by law.

Passed and adopted by the said Common Council of the said City of San Diego, California, this 11th day of September, 1911, by the following vote, to-wit:

AYES---COUNCILMEN Dodson, Fay and Sehon

NOES---NONE

ABSENT-COUNCILMEN Adams and Woods.

A. E. Dodson,

President Pro Tempore of the Common Council  
of the City of San Diego, California.

I hereby certify that the above and foregoing Resolution of Intention was passed by the Common Council of the said City of San Diego, at the time and by the vote above stated.

Allen H. Wright,

City Clerk of the City of San Diego, California, and Ex-officio  
Clerk of the Common Council of the said City of San Diego.

(SEAL)

By W. E. Bartlett, Deputy.

I hereby certify that the above and foregoing is a full, true and correct copy of Resolution No. 9201, of the resolutions of the City of San Diego, California, as adopted by the Common Council of said City on the 11th day of September, 1911.

Allen H. Wright,

City Clerk of the City of San Diego, California.

By Walter H. Muller Deputy.

#### RESOLUTION OF INTENTION NO. 9202.

BE IT RESOLVED By the Common Council of the City of San Diego, California, as follows:

That the public interest and convenience of said city require the closing up of the alley hereinafter mentioned; and,

BE IT FURTHER RESOLVED, that it is the intention of said Common Council to order the closing up of the alley in block 443 of C. C. Seaman's Subdivision, in said City of San Diego.

That it is not deemed necessary that any land be taken therefor.

That the exterior boundaries of the district of lands in said city to be affected by said work and improvement, and to be assessed to pay the damages, costs and expenses thereof, are described as follows, to-wit:

Beginning at the northwest corner of block 443 of C. C. Seaman's Subdivision of part of the east half of Pueblo Lot 1122; thence east along the north line of said block 443 to the northeast corner of said block 443; thence south along the east line of said block 443 to the southeast corner of said block 443; thence west along the south line of said block 443 to the southwest corner of said block 443; thence north along the west line of said block 443 to the point or place of beginning; excepting therefrom all public streets, roads, alleys, avenues and highways.

Said C. C. Seaman's Subdivision being according to Map No. 530, on file in the office of the County Recorder of San Diego County, California.

That THE EVENING TRIBUNE, a daily newspaper published and circulated and of general circulation in the said City of San Diego, be and it is hereby designated as the newspaper in which the Street Superintendent of said City shall cause to be published, in the manner and form required by law, notice of the passage of this Resolution of Intention, and the said Street Superintendent is hereby directed to cause notices of the passage of this resolution to be posted in the manner and form required by law, and to cause a notice similar in substance to be published in said newspaper for a period of ten days in the manner required by law.

Passed and adopted by the said Common Council of the said City of San Diego, California, this 11th day of September, 1911, by the following vote, to-wit:

AYES---COUNCILMEN Dodson, Fay and Sehon

NOES---NONE

ABSENT-COUNCILMEN Adams and Woods.

A. E. Dodson,

President Pro Tempore of the Common Council  
of the City of San Diego, California.

I hereby certify that the above and foregoing Resolution of Intention was passed by the Common Council of the said City of San Diego, at the time and by the vote above stated.

Allen H. Wright,

City Clerk of the City of San Diego, California, and Ex-officio  
Clerk of the Common Council of the said City of San Diego.

(SEAL)

By W. E. Bartlett, Deputy.

I hereby certify that the above and foregoing is a full, true and correct copy of Resolution No. 9202, of the resolutions of the City of San Diego, California, as adopted by the Common Council of said City on the 11th day of September, 1911.

Allen H. Wright,

City Clerk of the City of San Diego, California.

By Harold H. Muller Deputy.

#### RESOLUTION OF INTENTION NO. 9203.

BE IT RESOLVED By the Common Council of the City of San Diego, California, as follows:

That the public interest and convenience of said city require the closing up of that portion of Brookes Avenue hereinafter mentioned; and,

BE IT FURTHER RESOLVED, that it is the intention of said Common Council to order the closing up of the north fifteen feet and the south fifteen feet of said Brookes Avenue, in said City of San Diego, from the east line of Goldfinch Street to the west line of Eagle Street.

That it is not deemed necessary that any land be taken therefor.

That the exterior boundaries of the district of lands in said city to be affected by said work and improvement, and to be assessed to pay the damages, costs and expenses thereof, are described as follows, to-wit:

Beginning at a point on the east line of Goldfinch Street, distant 140 feet north from the north line of Brookes Avenue; thence east on a line parallel to and distant 140 feet north from the north line of Brookes Avenue to the west line of Eagle Street; thence south along the west line of Eagle Street to a point 25 feet south from the south line of Brookes Avenue; thence west on a line parallel to and distant 25 feet south from the south line of Brookes Avenue to the east line of Goldfinch Street; thence north along the east line of Goldfinch Street to the point or place of beginning; excepting therefrom all public streets, roads, alleys, avenues and highways.

That THE EVENING TRIBUNE, a daily newspaper published and circulated, and of general circulation, in the said City of San Diego, be and it is hereby designated as the newspaper in which the Street Superintendent of said City shall cause to be published, in the manner and form required by law, notice of the passage of this Resolution of Intention, and the said Street Superintendent is hereby directed to cause notices of the passage of this resolution to be posted in the manner and form required by law, and to cause a notice similar in substance to be published in said newspaper for a period of ten days in the manner required by law.

Passed and adopted by the said Common Council of the said City of San Diego, California, this 11th day of September, 1911, by the following vote, to-wit:

AYES---COUNCILMEN Dodson, Fay and Sehon

NOES---NONE

ABSENT-COUNCILMEN Adams and Woods.

A. E. Dodson,

President Pro Tempore of the Common Council  
of the City of San Diego, California.

I hereby certify that the above and foregoing Resolution of Intention was passed by the Common Council of the said City of San Diego, at the time and by the vote above stated.

Allen H. Wright,

City Clerk of the City of San Diego, California, and Ex-officio  
Clerk of the Common Council of the said City of San Diego.

(SEAL)

By W. E. Bartlett, Deputy.

I hereby certify that the above and foregoing is a full, true and correct copy of Resolution No. 9203, of the resolutions of the City of San Diego, California, as adopted by the Common Council of said City on the 11th day of September, 1911.

Allen H. Wright,

City Clerk of the City of San Diego, California.

By Walter H. Miller Deputy.

## RESOLUTION OF INTENTION NO. 9 2 0 4 .

BE IT RESOLVED By the Common Council of the City of San Diego, California, as follows:

That the public interest and convenience of said city require the closing up of that portion of Mission Street hereinafter mentioned; and,

BE IT FURTHER RESOLVED, that it is the intention of said Common Council to order the closing up of the south thirty feet of said Mission Street, in said City of San Diego, from the east line of Goldfinch Street to the west line of Eagle Street.

That it is not deemed necessary that any land be taken therefor.

That the exterior boundaries of the district of lands in said city to be affected by said work and improvement, and to be assessed to pay the damages, costs and expenses thereof, are described as follows, to-wit:

Beginning at a point where the south line of Mission Street is intersected by the east line of Goldfinch Street; thence east along the south line of Mission Street to the west line of Eagle Street; thence south along the west line of Eagle Street to a point 140 feet south from the south line of Mission Street; thence west on a line parallel to and distant 140 feet south from the south line of Mission Street to the east line of Goldfinch Street; thence north along the east line of Goldfinch Street to the point of place of beginning; excepting therefrom all public streets, roads, alleys, avenues and highways.

That THE EVENING TRIBUNE, a daily newspaper published and circulated, and of general circulation, in the said City of San Diego, be and it is hereby designated as the newspaper in which the Street Superintendent of said City shall cause to be published, in the manner and form required by law, notice of the passage of this Resolution of Intention, and the said Street Superintendent is hereby directed to cause notices of the passage of this resolution to be posted in the manner and form required by law, and to cause a notice similar in substance to be published in said newspaper for a period of ten days in the manner required by law.

Passed and adopted by the said Common Council of the said City of San Diego, California, this 11th day of September, 1911, by the following vote, to-wit:

AYES---COUNCILMEN Dodson, Fay and Sehon

NOES---NONE

ABSENT-COUNCILMEN Adams and Woods.

A. E. Dodson,

President Pro Tempore of the Common Council  
of the City of San Diego, California.

I hereby certify that the above and foregoing Resolution of Intention was passed by the Common Council of the said City of San Diego, at the time and by the vote above stated.

Allen H. Wright,

City Clerk of the City of San Diego, California, and Ex-officio  
Clerk of the Common Council of the said City of San Diego.

(SEAL)

By W. E. Bartlett, Deputy.

I hereby certify that the above and foregoing is a full, true and correct copy of Resolution No. 9204, of the resolutions of the City of San Diego, California, as adopted by the Common Council of said City on the 11th day of September, 1911.

Allen H. Wright,

City Clerk of the City of San Diego, California.

By Walter A. Muller Deputy.



## R E S O L U T I O N   N O .   9 2 0 5 .

RESOLVED By the Common Council of the City of San Diego, California, that the public interest and convenience of said City require the work hereinafter described to be done, and the time prescribed during which objections to said work and improvement might be made, having expired, and no objection thereto having been made, and said Common Council hereby finding that no assessment is necessary therefor, now therefore, the said Common Council hereby orders the following work to be done in said city, to-wit:

The closing up of the north thirty feet of Upas Street, in said City of San Diego, from the west line of India Street to the east line of Arctic Street.

And said portion of said Upas Street is hereby closed.

Provided, however, that said City of San Diego hereby reserves all and every right to install, construct and maintain all necessary sewer and water pipe lines, culverts, conduits and drains.

Passed and adopted by the said Common Council of the said City of San Diego, California, this 11th day of September, 1911, by the following vote, to-wit:

AYES---COUNCILMEN Dodson, Fay and Sehon

NOES---NONE

ABSENT-COUNCILMEN Adams and Woods.

A. E. Dodson,

President Pro Tempore of the Common Council  
of the City of San Diego, California.

I hereby certify that the above and foregoing Resolution was passed by the Common Council of the said City of San Diego, at the time and by the vote, above stated.

Allen H. Wright,

City Clerk of the City of San Diego, California, and Ex-officio  
Clerk of the Common Council of the City of San Diego.

(SEAL)

By W. E. Bartlett, Deputy.

I hereby certify that the above and foregoing is a full, true and correct copy of Resolution No. 9205 of the resolutions of the City of San Diego, California, as adopted by the Common Council of said City on the 11th day of September, 1911.

Allen H. Wright,

City Clerk of the City of San Diego, California.

By Walter A. Mullen Deputy.

## R E S O L U T I O N   N O .   9 2 0 6 .

RESOLVED By the Common Council of the City of San Diego, California, that the public interest and convenience of said city require the work hereinafter described to be done, and the time prescribed during which objections to said work and improvement might be made having expired, and no objections thereto having been made, and said Common Council hereby finding that no assessment is necessary therefor, now therefore, the said Common Council hereby orders the following work to be done in said city, to-wit:

The closing up of the east ten feet and the west ten feet of Ingalls Street, in said City of San Diego, from the south line of Washington Street to the south line of Arnold & Choate's Addition.

And said portion of said Ingalls Street is hereby closed.

Passed and adopted by the said Common Council of the said City of San Diego, California, this 11th day of September, 1911, by the following vote, to-wit:

AYES---COUNCILMEN Dodson, Fay and Sehon

NOES---NONE

ABSENT-COUNCILMEN Adams and Woods.

A. E. Dodson,  
President Pro Tempore of the Common Council  
of the City of San Diego, California.

I hereby certify that the above and foregoing Resolution was passed by the Common Council of the said City of San Diego, at the time and by the vote above stated.

Allen H. Wright,  
City Clerk of the City of San Diego, California, and Ex-officio  
Clerk of the Common Council of the City of San Diego.

(SEAL)

By W. E. Bartlett, Deputy.

I hereby certify that the above and foregoing is a full, true and correct copy of Resolution No. 9206 of the resolutions of the City of San Diego, as adopted by the Common Council of said City on the 11th day of September, 1911.

Allen H. Wright,  
City Clerk of the City of San Diego, California.  
By Walter H. Muller Deputy.

#### RESOLUTION NO. 9207.

RESOLVED By the Common Council of the City of San Diego, California, that the public interest and convenience of said city require the work hereinafter described to be done, and the time prescribed during which objections to said work and improvement might be made having expired, and no objections thereto having been made, and said Common Council hereby finding that no assessment is necessary therefor, now therefore, the said Common Council hereby orders the following work to be done in said city, to-wit:

The closing up of the east ten feet and the west ten feet of Wisconsin Street, in said City of San Diego, from the north line of University Avenue to the south line of Lincoln Avenue.

And said portion of said Wisconsin Street is hereby closed.

Passed and adopted by the said Common Council of the said City of San Diego, California, this 11th day of September, 1911, by the following vote, to-wit:

AYES---COUNCILMEN Dodson, Fay and Sehon

NOES---NONE

ABSENT-COUNCILMEN Adams and Woods.

A. E. Dodson,  
President Pro Tempore of the Common Council  
of the City of San Diego, California.

I hereby certify that the above and foregoing Resolution was passed by the Common Council of the said City of San Diego, at the time and by the vote, above stated.

Allen H. Wright,  
City Clerk of the City of San Diego, California, and Ex-officio  
Clerk of the Common Council of the City of San Diego.

(SEAL)

By W. E. Bartlett, Deputy.

I hereby certify that the above and foregoing is a full, true and correct copy of Resolution No. 9207, of the resolutions of the City of San Diego, California, as adopted by the Common Council of said City on the 11th day of September, 1911.

Allen H. Wright,  
City Clerk of the City of San Diego, California.  
By Walter H. Muller Deputy.

#### RESOLUTION NO. 9208.

RESOLVED By the Common Council of the City of San Diego, California, that the public interest and convenience of said City require the work hereinafter described to be done, and the time prescribed during which objections to said work and improvement might be made having expired, and no objection thereto having been made, and said Common Council hereby finding that no assessment is necessary therefor, now therefore, the said Common Council hereby orders the following work to be done in said city, to-wit:

The closing up of the east fifteen feet and the west fifteen feet of Dove Street, in said City of San Diego, from the south line of Spruce Street to the north line of Horton's Addition.

And said portion of said Dove Street is hereby closed.

Passed and adopted by the said Common Council of the said City of San Diego, California, this 11th day of September, 1911, by the following vote, to-wit:

AYES---COUNCILMEN Dodson, Fay and Sehon

NOES---NONE

ABSENT-COUNCILMEN Adams and Woods.

A. E. Dodson,

President Pro Tempore of the Common Council  
of the City of San Diego, California.

I hereby certify that the above and foregoing Resolution was passed by the Common Council of the said City of San Diego, at the time and by the vote, above stated.

Allen H. Wright,

City Clerk of the City of San Diego, California, and Ex-officio  
Clerk of the Common Council of the City of San Diego.

(SEAL)

By W. E. Bartlett, Deputy.

I hereby certify that the above and foregoing is a full, true and correct copy of Resolution No. 9208, of the resolutions of the City of San Diego, California, as adopted by the Common Council of said City on the 11th day of September, 1911.

Allen H. Wright,

City Clerk of the City of San Diego, California.

By Walter A. Miller Deputy.

#### R E S O L U T I O N    N O .   9 2 0 9 .

RESOLVED By the Common Council of the City of San Diego, California, that the public interest and convenience of said city require the work hereinafter described to be done, and the time prescribed during which objections to said work and improvement might be made having expired, and no objection thereto having been made, and said Common Council hereby finding that no assessment is necessary therefor, now therefore, the said Common Council hereby orders the following work to be done in said city, to-wit:

The closing up of the east forty feet of Hawk Street, in said City of San Diego, between the north line of Stockton Street and the south line of Hunter Street.

And said portion of said Hawk Street is hereby closed.

Passed and adopted by the said Common Council of the said City of San Diego, California, this 11th day of September, 1911, by the following vote, to-wit:

AYES---COUNCILMEN Dodson, Fay and Sehon

NOES---NONE

ABSENT-COUNCILMEN Adams and Woods.

A. E. Dddson,

President Pro Tempore of the Common Council  
of the City of San Diego, California.

I hereby certify that the above and foregoing Resolution was passed by the Common Council of the said City of San Diego, at the time and by the vote, above stated.

Allen H. Wright,

City Clerk of the City of San Diego, California, and Ex-officio  
Clerk of the Common Council of the City of San Diego.

(SEAL)

By W. E. Bartlett, Deputy.

I hereby certify that the above and foregoing is a full, true and correct copy of Resolution No. 9209 of the resolutions of the City of San Diego, California, as adopted by the Common Council of said City on the 11th day of September, 1911.

Allen H. Wright,

City Clerk of the City of San Diego, California.

By Walter H. Muller Deputy.

RESOLUTION ORDERING WORK NO. 9210.

RESOLVED By the Common Council of the City of San Diego, California, that the public interest and convenience of said city require that the street work hereinafter described be done, and therefore the said Common Council hereby orders the following street work to be done, to-wit:

The grading, and paving with decomposed granite, to the official grade thereof, of the roadway of Orchard Street, in Ocean Beach, in said City of San Diego, from curb line to curb line, from the northwesterly line of De Foe Street to a point 130 feet northwesterly from the northwesterly line of Cable Street, and also that portion of the roadway of said Orchard Street leading into the alley in block forty-five (45) of said Ocean Beach, including the roadway of the intersection of said Orchard Street with Cable Street, according to the specifications therefor contained in Ordinance No. 4400 of the ordinances of said city, and according to, and as shown upon, the plans, drawings and typical cross-sections contained in Document No. 43237, on file in the office of the Clerk of said city.

And as a part of said work, the grading to the official grade thereof, of said Orchard Street, on both sides thereof, between the curb line of said street and the property line, from the northwesterly line of De Foe Street to a point 130 feet northwesterly from the northwesterly line of Cable Street, including the returns in the intersections of said Orchard Street with Cable Street, according to the specifications therefor contained in Ordinance No. 3510 of the ordinances of said city, and according to, and as shown upon, said plans, drawings and typical cross-sections contained in said Document No. 43237.

And as a part of said work, the construction of cement concrete curbing, on both sides of the said Orchard Street, from the northwesterly line of De Foe Street to a point 130 feet northwesterly from the northwesterly line of Cable Street, including the returns in the intersection of said Orchard Street with Cable Street, according to the specifications therefor contained in said Document No. 43237.

All of said plans, drawings and typical cross-sections and specifications contained in said Document No. 43237, and said specifications contained in said Ordinances No. 4400 and No. 3510, are, by reference thereto, incorporated herein and made a part hereof.

Said Ocean Beach being according to Map No. 279, on file in the office of the County Recorder of San Diego County, California.

Said Orchard Street being formerly known as, and designated upon said map of Ocean Beach No. 279 as, La Jolla Avenue.

Said De Foe Street being formerly known as, and designated upon said map of Ocean Beach No. 279 as, 4th Street.

Said Cable Street being formerly known as, and designated upon said map of Ocean Beach No. 279 as, 3rd Street.

The said Common Council found, upon estimates of the City Engineer of said city, that the cost of said proposed work or improvement will be greater than fifty cents per front foot along each line of the said Orchard Street, so proposed to be improved, including the cost of intersection work assessable upon said frontage; and said Common Council determined that serial bonds bearing interest at the rate of seven per cent. per annum shall be issued to represent the cost of said work or improvement. Said serial bonds shall extend over a period ending ten years from their date, and an even annual proportion of the principal sum thereof shall be payable by coupon, on the second day of January, every year after their date, until the whole is paid, and the interest shall be payable semi-annually, by coupon, on the second days of January and July, respectively, of each year, at the rate of seven per cent. per annum on all sums unpaid, until the whole of said principal and interest are paid. Said bonds shall be issued in accordance with the provisions of an Act of the Legislature of the State of California, entitled, "An Act to Provide a System of Street Improvement Bonds to Represent Certain Assessments for the Cost of Street Work and Improvement Within Municipalities, and also for the Payment of Such Bonds," approved February 27th, 1893, and of all acts supplementary thereto, or amendatory thereof.

The Evening Tribune, a daily newspaper published and circulated and of general circulation in said City of San Diego, is hereby designated as the newspaper in which this Resolution Ordering Work, and the notice of said work inviting sealed proposals for doing the same, shall be published, in the manner and form, and by the persons required by law.

The Clerk of the said City of San Diego is hereby directed to post conspicuously for five days, on or near the chamber door of the said Common Council, in the manner and form required by law, a notice with specifications inviting sealed proposals or bids for doing said work; and said Clerk is hereby directed to publish for two days in said newspaper, in the manner and form required by law, a notice of said work, inviting sealed proposals or bids for doing said work, and referring to the specifications posted or on file. Said notice shall require either a certified check or bond, as prescribed by law, for an amount not less than ten per cent. of the aggregate of the proposal.

Said Clerk of the said City of San Diego is also directed to publish for two days in said newspaper, in the manner required by law, this resolution ordering work.

Passed and adopted by the Common Council of the said City of San Diego, California, this 11th day of September, 1911, by the following vote, to-wit:

AYES---COUNCILMEN Dodson, Fay and Sehon

NOES---NONE

ABSENT-COUNCILMEN Adams and Woods.

A. E. Dodson,

President Pro Tempore of the Common Council  
of the City of San Diego, California.

I hereby certify that the above and foregoing Resolution Ordering Work was passed by the Common Council of the said City of San Diego, at the time and by the vote above stated.

Allen H. Wright,

City Clerk of the City of San Diego, California, and Ex-officio  
Clerk of the Common Council of the said City of San Diego.

(SEAL)

By W. E. Bartlett, Deputy.

I hereby certify that the above and foregoing is a full, true and correct copy of

Resolution No. 9210, of the resolutions of the City of San Diego, California, as adopted by the Common Council of said City on the 11th day of September, 1911.

Allen H. Wright,

City Clerk of the City of San Diego, California.

By Walter H. Muller Deputy.

R E S O L U T I O N    N O .    9 2 1 1 .

BE IT RESOLVED By the Common Council of the City of San Diego, as follows:

That the amount of the bond of the San Diego Consolidated Gas & Electric Company in the Sixth Street lighting contract, be and the same is hereby affixed in the sum of Seven Hundred Twenty (\$720.00) Dollars, being 25 per cent of total cost of improvement.

R E S O L U T I O N    N O .    9 2 1 2 .

BE IT RESOLVED By the Common Council of the City of San Diego, as follows:

That the City Engineer be and he is hereby instructed to submit a list of elevations to establish the grade of G Street from 26th to 27th Streets, and from 28th to 31st Streets.

R E S O L U T I O N    N O .    9 2 1 3 .

BE IT RESOLVED By the Common Council of the City of San Diego, as follows:

That the City Engineer be and he is hereby instructed to submit a list of elevations to establish the grade of Ibis Street from Washington Street as far south as practicable.

R E S O L U T I O N    N O .    9 2 1 4 .

BE IT RESOLVED By the Common Council of the City of San Diego, as follows:

That the City Engineer be and he is hereby instructed to submit a list of elevations to establish the grade of Robinson Avenue, between Park Boulevard and Florida Street.

R E S O L U T I O N    N O .    9 2 1 5 .

BE IT RESOLVED BY the Common Council of the City of San Diego, as follows:

That the City Engineer submit elevations to establish the grade of Florida Street, from University Avenue to the City Park.

R E S O L U T I O N    N O .    9 2 1 6 .

BE IT RESOLVED By the Common Council of the City of San Diego, as follows:

That permission be and it is hereby granted to the Federated Trades to hold a street parade on the evening of September 14th, and permission is also granted for the speakers to review the parade in front of the Empress Theatre on B Street.

R E S O L U T I O N    N O .    9 2 1 7 .

BE IT RESOLVED By the Common Council of the City of San Diego, as follows:

That an extension of 30 days be and it is hereby granted for the construction of the Spruce Street Bridge, and the Street Superintendent is hereby authorized to note said extension on the contract for said work.

R E S O L U T I O N    N O .    9 2 1 8 .

BE IT RESOLVED By the Common Council of the City of San Diego, as follows:



That the Superintendent of the Water Department be and he is hereby authorized to install a fire hydrant at the intersection of Brookes Avenue and Kite Street.

R E S O L U T I O N    N O .   9 2 1 9

BE IT RESOLVED By the Common Council of the City of San Diego, as follows:

That the Superintendent of the Water Department be and he is hereby authorized to extend 2-inch main in Myrtle Street, from its present terminus east to Webster Avenue, thence south on Webster to a point 125 feet south of Myrtle Street, to Lots 29 and 30, Block 54, Park Villas.

R E S O L U T I O N    N O .   9 2 2 0 .

BE IT RESOLVED By the Common Council of the City of San Diego, as follows:

That permission be and it is hereby granted to N. M. Fillmore, licensed auctioneer, to sell at auction the goods in house at 2nd and C Streets.

R E S O L U T I O N    N O .   9 2 2 1 .

BE IT RESOLVED By the Common Council of the City of San Diego, as follows:

That permission be and it is hereby granted to Sarah A. Flint to remove a tree in front of 548 Logan Avenue.

R E S O L U T I O N    N O .   9 2 2 2 .

BE IT RESOLVED By the Common Council of the City of San Diego, as follows:

That the City Auditor be and he is hereby authorized to issue licenses as follows:

John Broad, fruit and vegetable.

H. Strum, peddling dry goods.

R E S O L U T I O N    N O .   9 2 2 3..

BE IT RESOLVED By the Common Council of the City of San Diego, as follows:

That the City Auditor be and he is hereby authorized to issue a Retail Liquor License to Alfred P. Steinman at 1420 E Street, as successor to Smith & Steinman.

R E S O L U T I O N    N O .   9 2 2 4..

BE IT RESOLVED By the Common Council of the City of San Diego, as follows:

That the City Auditor be and he is hereby authorized to issue a Social Club License to the Country Club, at Upas Street and Park Boulevard.

R E S O L U T I O N    N O .   9 2 2 5..

BE IT RESOLVED By the Common Council of the City of San Diego, as follows:

That the City Auditor be and he is hereby authorized to issue a restaurant liquor license to Tallman & Hines at 1244 5th Street, as successors to H. De Briegg.

R E S O L U T I O N    N O .   9 2 2 6.

BE IT RESOLVED By the Common Council of the City of San Diego, as follows:

That the City Engineer submit a list of elevations which he will recommend for a change of grade on Juniper Street, between 3rd and 4th, to the end that that portion of Juniper Street may be graded with the other sections now under consideration.

I hereby certify that the above and foregoing are full, true and correct copies of Resolutions Nos. 9211, 9212, 9213, 9214, 9215, 9216, 9217, 9218, 9219, 9220, 9221, 9222, 9223, 9224, 9225 and 9226, of the resolutions of the City of San Diego, California, as adopted by the Common Council of said City on the 11th day of September, 1911.

Allen H. Wright,  
City Clerk of the City of San Diego, California.  
By Walter H. Muller Deputy.

R E S O L U T I O N    N O .    9 2 2 7 .

BE IT RESOLVED, By the Common Council of the City of San Diego, as follows:

That the City Auditor be and he is hereby authorized to issue the following licenses:

W. E. Hinkle, auto stand, Witherby, between 3rd and 4th, subject to police regulation.

Wittler & De Lorie, moving pictures, 1530 E Street, subject to police regulation and approval of building and electrical inspectors.

S. L. Cohen, peddling furs.

John Iconam, peanut and popcorn stand, 3rd and K Streets, subject to police regulation.

Milton Goodrich, peanut and popcorn stand, northeast corner 4th and E Streets, subject to police regulation.

John Conrad, fruit and vegetable peddler.

R E S O L U T I O N    N O .    9 2 2 8 .

BE IT RESOLVED By the Common Council of the City of San Diego, as follows:

That the City Engineer be and he is hereby directed to prepare plans and specifications for a reinforced concrete bridge over Chollas Creek on Woolman Avenue, at 34th Street, and submit same to the Common Council with any recommendation thereon.

R E S O L U T I O N    N O .    9 2 2 9 .

BE IT RESOLVED By the Common Council of the City of San Diego, as follows:

That the Street Department be and it is hereby authorized to cover the wooden bridge crossing the Chollas creek on the Lemon Grove road near Marilou Park with asphalt, also

To scrape and repaint with mineral paint the metal work of the Old Town Bridge.

R E S O L U T I O N    N O .    9 2 3 0 .

BE IT RESOLVED By the Common Council of the City of San Diego, as follows:

That the City Engineer submit elevations to establish the grade of 31st Street, between Grape and Hawthorne streets, or so much further as he may deem practicable.

R E S O L U T I O N    N O .    9 2 3 1 .

BE IT RESOLVED By the Common Council of the City of San Diego, as follows:

That the Building Inspector be and he is hereby authorized to issue a permit for the erection of a hand laundry building for N. Pignot on University Heights, provided said laundry be constructed in the rear of the lot, on the alley.

R E S O L U T I O N    N O .    9 2 3 2 .

BE IT RESOLVED By the Common Council of the City of San Diego, as follows:

That the Building Inspector be and he is hereby authorized to issue a permit to W. F. McCoy to extend a cornice three feet six inches from the property line over the sidewalk, said cornice to be 36 feet above the sidewalk, on 3-story apartment located at the northeast corner of 5th and Redwood Streets.

## R E S O L U T I O N   N O .   9 2 3 3 .

BE IT RESOLVED By the Common Council of the City of San Diego, as follows:

That the City Engineer submit a list of elevations to establish the grade of Grape Street, from a point 100 feet east of 30th Street to a point 250 feet east of Ida Street, or so much further as he may deem practicable.

## R E S O L U T I O N   N O .   9 2 3 4 .

BE IT RESOLVED By the Common Council of the City of San Diego, as follows:

That permission be and it is hereby granted to L. M. Jones to construct a retaining wall on Washington Street, between Hooker and Ingalls Street, said wall to project into the street a distance of six inches.

## R E S O L U T I O N   N O .   9 2 3 5 .

BE IT RESOLVED By the Common Council of the City of San Diego, as follows:

That the City Engineer be and he is hereby instructed to set the stakes for sidewalk walking and curbing in front of Lot 48, Block 97, University Heights, being on Meade avenue, between Campus and Cleveland Avenues.

## R E S O L U T I O N   N O .   9 2 3 6 .

BE IT RESOLVED By the Common Council of the City of San Diego, as follows:

That a permit be and it is hereby granted to L. H. Arnold Co. to install a steam boiler at the Crane Hotel, upon the payment to the City Clerk of the permit fee of \$5.00.

## R E S O L U T I O N   N O .   9 2 3 7 .

BE IT RESOLVED By the Common Council of the City of San Diego, as follows:

That the appointments by the Mayor of E. B. Gould as Library Commissioner to succeed himself, and of Ernest E. White as Library Commissioner to succeed Philip Morse, term expired, be and they are hereby confirmed.

## R E S O L U T I O N   N O .   9 2 3 8 .

BE IT RESOLVED By the Common Council of the City of San Diego, as follows:

That the Superintendent of the Water Department be and he is hereby authorized to extend the 2-inch main from the intersection of Borden and Prospect streets, along Borden Street to Lot 1, Block 16, La Jolla Park, and to lay a 1-inch main on Plum Street, south from Lowell to Jarvis Street for Block 83, Roseville.

## R E S O L U T I O N   N O .   9 2 3 9 .

BE IT RESOLVED By the Common Council of the City of San Diego, as follows:

The City Engineer is hereby requested to file with the City Clerk, at his earliest convenience, for the use of the Common Council, general specifications for the improvement of the Harbor of San Diego, in the Bay of San Diego, as required by that certain act of the Legislature of the State of California, entitled, "An Act conveying certain tide lands and lands lying under inland navigable waters situate in the Bay of San Diego to the City of San Diego, in furtherance of navigation and commerce and the fisheries, and providing for the government, management and control thereof," approved May 1, 1911.

I hereby certify that the above and foregoing are full, true and correct copies of Resolutions Nos. 9227, 9228, 9229, 9230, 9231, 9232, 9233, 9234, 9235, 9236, 9237, 9238 and 9239, of the resolutions of the City of San Diego, California, as adopted by the Common Council of said City on the 13th day of September, 1911.

Allen H. Wright,  
City Clerk of the City of San Diego, California.  
By Walter H. Muller Deputy.

R E S O L U T I O N   N O .   9 2 4 0 .

BE IT RESOLVED By the Common Council of the City of San Diego, California, as follows:

That the act of the City Engineer of the City of San Diego, California, and the act of the Superintendent of Streets of the City of San Diego, California, in subdividing lot "K" in block twenty-nine (29) of Horton's Addition on the diagram exhibiting Twelfth Street and its intersecting streets, from the south line of the 1400 acre public park to the north line of M Street, in the City of San Diego, California, on which work has been done, under an official contract between the Street Superintendent of the said City of San Diego and The Barber Asphalt Paving Company, dated on the 30th day of March, 1911, so that lot "K" in block twenty-nine (29) of Horton's Addition would be separated into two separate parcels, each twenty-five feet wide and one hundred feet long, on said diagram; and also in subdividing lot "K" in block eighty-one (81) of Horton's Addition upon said diagram, so that said lot "K" would be segregated into two parcels, each parcel being fifty feet square; and in making the aforesaid changes in the record of said assessment and diagram; and in subdividing lot "L" in block eighty-one (81) on said diagram, so that each parcel of said lot would be fifty feet square; the said assessment roll for said work, and said diagram being now in the possession of the said Superintendent of Streets, and not yet having been delivered by the said Street Superintendent to, or accepted by the said Barber Asphalt Paving Company, be, and the said acts are, and each one of them is, hereby ratified, approved and confirmed, and declared to be of the same effect as if the subdivisions of said lots had been made after the resolution had been duly adopted by said Common Council authorizing the same.

Passed and adopted by the said Common Council of the said City of San Diego, California, this 13th day of September, 1911, by the following vote, to-wit:

AYES---COUNCILMEN Dodson, Fay and Sehon

NOES---NONE

ABSENT-COUNCILMEN Adams and Woods.

A. E. Dodson,  
President Pro Tempore of the Common Council  
of the City of San Diego, California.

I hereby certify that the above and foregoing Resolution was passed by the Common Council of the said City of San Diego, at the time and by the vote, above stated.

Allen H. Wright,  
City Clerk of the City of San Diego, California, and Ex-officio  
Clerk of the Common Council of the City of San Diego.

(SEAL)

By W. E. Bartlett, Deputy.

I hereby certify that the above and foregoing is a full, true and correct copy of Resolution No. 9240, of the resolutions of the City of San Diego, California, as adopted by the Common Council of said City on the 13th day of September, 1911.

Allen H. Wright,  
City Clerk of the City of San Diego, California.  
By Walter H. Muller Deputy.

BE IT RESOLVED, By the Common Council of the City of San Diego, California, as follows: that the act of the City Engineer of the City of San Diego, California, and the act of the Superintendent of Streets of the City of San Diego, California, in inserting the words, "Surveyed by John E. Jackson, C. E." after the words, "The Lots and Blocks in Middletown, as shown on this sheet are according to the Referee's map thereof, filed in the office of the County Clerk of the County of San Diego, State of California", in the diagram exhibiting Union Street and its intersecting streets, from the north line of "H" Street to the south line of "B" Street, in the City of San Diego, California, on which the work has been done under the official contract of the Street Superintendent of the said City of San Diego with The Barber Asphalt Paving Company, dated the 5th day of June, 1911; and also in inserting the same words in the record of said diagram, said diagram forming a part of the Assessment Roll for the performance of said work, No. 42, on file in the Superintendent of Streets Office in the said City of San Diego, and now in the possession of the said Superintendent of Streets, said Assessment Roll not having yet been delivered by said Superintendent of Streets to, or accepted by the said The Barber Asphalt Paving Company, be and the same is hereby ratified, approved and confirmed, and declared to be of the same force and effect as if the insertion of said words had been made after a resolution had been duly adopted by said Common Council authorizing the same.

Passed and adopted by the said Common Council of the said City of San Diego, California, this 13th day of September, 1911, by the following vote, to-wit:

AYES---COUNCILMEN Dodson, Fay and Sehon

NOES---NONE

ABSENT-COUNCILMEN Adams and Woods.

A. E. Dodson,

President Pro Tempore of the Common Council  
of the City of San Diego, California.

I hereby certify that the above and foregoing Resolution was passed by the Common Council of the said City of San Diego, at the time and by the vote, above stated.

A. E. Dodson,

City Clerk of the City of San Diego, California, and Ex-officio  
Clerk of the Common Council of the City of San Diego.

(SEAL)

By W. E. Bartlett, Deputy.

I hereby certify that the above and foregoing is a full, true and correct copy of Resolution No. 9241, of the resolutions of the City of San Diego, California, as adopted by the Common Council of said City on the 13th day of September, 1911.

Allen H. Wright,

City Clerk of the City of San Diego, California.

By Walter H. Muller Deputy.

#### RESOLUTION NO. 9242.

BE IT RESOLVED By the Common Council of the City of San Diego, as follows:

The City Engineer is hereby directed to furnish this Common Council with a description of the exterior boundaries of the district of lands to be affected and benefited by, and to be assessed to pay the costs and expenses of the grading of Gunn Street, in said City of San Diego, from the west line of Kansas Street to the east line of Granada Avenue.

#### RESOLUTION NO. 9243.

BE IT RESOLVED By the Common Council of the City of San Diego, as follows:

The City Engineer is hereby directed to furnish this Common Council with a description of the exterior boundaries of the district of lands to be affected and benefited by, and to be assessed to pay the costs and expenses of the grading of New Main Street, in New Roseville, in said City of San Diego, from the south line of Rosecrans Street to the north line of Shafter Street.

R E S O L U T I O N    N O .    9 2 4 4 .

BE IT RESOLVED By the Common Council of the City of San Diego, as follows:

The City Engineer is hereby directed to furnish the Common Council with a diagram of the property affected and benefited by the work and improvement on Georgia Street, from the north line of Myrtle Avenue to the south line of University Avenue, as particularly described in Resolution of Intention No. 8533, and to be assessed to pay the expenses thereof.

R E S O L U T I O N    N O .    9 2 4 5 .

BE IT RESOLVED By the Common Council of the City of San Diego, as follows:

The City Engineer is hereby directed to furnish the Common Council with a diagram of the property affected and benefited by the work and improvement on Louisiana Street, from the north line of the 1400 acre public park to the south line of University Avenue, as particularly described in Resolution of Intention No. ~~4843~~ <sup>5711</sup>, and to be assessed to pay the expenses thereof.

R E S O L U T I O N    N O .    9 2 4 6 .

BE IT RESOLVED By the Common Council of the City of San Diego, as follows:

That an extension of fifteen days be granted for the grading of Washington street, and the Street Superintendent is hereby authorized to note the extension upon the contract with Olaf Nelson.

I hereby certify that the above and foregoing are full, true and correct copies of Resolutions Nos. 9242, 9243, 9244, 9245 and 9246 of the resolutions of the City of San Diego, California, as adopted by the Common Council of said City on the 18th day of September, 1911.

Allen H. Allen,

City Clerk of the City of San Diego, California.

By Walter H. Muller Deputy.

R E S O L U T I O N    N O .    9 2 4 7 .

BE IT RESOLVED By the Common Council of the City of San Diego, as follows:

That the City Engineer of the City of San Diego, California, be and he is hereby authorized and directed to furnish to this Common Council a careful estimate of the number of cubic yards of excavation and the number of cubic yards of embankment necessary to bring Gunn Street in the City of San Diego, California, from the west line of Kansas Street to the east line of Granada Avenue, for the entire width of said street, from property line to property line, including the entire width and length of all intersections of said Gunn Street with cross streets, between said points, to its official grade and cross-section, excepting such portion of the said Gunn Street and the said intersections of streets between said points required by law to be kept in order or repair by any person or company having railroad tracks thereon.

That said estimate shall be made in duplicate, one copy of which shall be kept on



file in the office of the said City Engineer and shall, during office hours, be accessible for inspection to any person who may desire to inspect the same; that the said estimate shall include plans and specifications and estimates of the cost of any and all culverts which it may be necessary to construct in doing said work.

I hereby certify that the above and foregoing is a full, true and correct copy of Resolution No. 9247, of the resolutions of the City of San Diego, California, as adopted by the Common Council of said City on the 18th day of September, 1911.

Allen H. Wright,

City Clerk of the City of San Diego, California.

By Walter A. Muller Deputy.

#### RESOLUTION NO. 9248.

BE IT RESOLVED, By the Common Council of the City of San Diego, as follows:

That the diagram of the property affected or benefited by the proposed work or improvement to be done on Seventeenth Street, between the south line of the 1400 acre city park, and the north line of "C" Street, in said City of San Diego, as described in Resolution No. 8347, and to be assessed to pay the expenses thereof, which said diagram has been made by the City Engineer of the City of San Diego, California, pursuant to direction from this Common Council, and which said diagram is dated September 13th, 1911, be, and the same hereby is approved.

And the Clerk of said city is hereby directed at the time of this approval, to certify the fact and date thereof, and to immediately deliver said diagram so certified to the Superintendent of Streets of said city.

#### RESOLUTION NO. 9249.

BE IT RESOLVED, By the Common Council of the City of San Diego, as follows:

That the diagram of the property affected or benefited by the proposed work or improvement to be done on State Street, between the south line of "B" Street and the north line of "H" Street, in said City of San Diego, as described in Resolution No. 8019, and to be assessed to pay the expenses thereof, which said diagram has been made by the City Engineer of the City of San Diego, California, pursuant to direction from this Common Council, and which said diagram is dated September 15th, 1911, be, and the same hereby is approved.

And the Clerk of said city is hereby directed at the time of this approval, to certify the fact and date thereof, and to immediately deliver said diagram so certified to the Superintendent of Streets of said city.

#### RESOLUTION NO. 9250.

BE IT RESOLVED, By the Common Council of the City of San Diego, as follows:

That it be and is hereby determined by this Common Council that Center Street from the north line of University Avenue to the south line of Park Avenue be improved between said points by the construction of sidewalks and curbs thereon, in accordance with the specifications for such work as contained in Ordinance No. 1140, approved June 17th, 1902.

That the owners of property fronting upon said Street between said points shall have until the 15th day of November, 1911, within which to construct sidewalks and curbs thereon at private contract.

That the City Engineer be and he is hereby authorized and directed to prepare a profile of the sidewalk of said Street between said points, and furnish to any person ap-

plying therefor an estimate of the number of cubic yards of excavation or embankment necessary to bring any portion of the sidewalk of said Street to its official grade.

That on said 15th day of November, 1911, said City Engineer shall furnish this Council a detailed report showing the amount of sidewalking and curbing yet to be done on said Street between said points.

That the City Clerk advertise the fact that said improvement has been decided upon, and that property owners desiring to construct sidewalks and curbs by private contract must complete said work on or before the said 15th day of November, 1911.

#### R E S O L U T I O N    N O .    9 2 5 1 .

BE IT RESOLVED, By the Common Council of the City of San Diego, as follows:

That it be and is hereby determined by this Common Council that Monroe Avenue from the east line of Maryland Street to the west line of Georgia Street be improved between said points by the construction of sidewalks and curbs thereon, in accordance with the specifications for such work as contained in Ordinance No. 1140, approved June 17th, 1902.

That the owners of property fronting upon said Avenue between said points shall have until the 10th day of November, 1911, within which to construct sidewalks and curbs thereon by private contract.

That the City Engineer be and he is hereby authorized and directed to prepare a profile of the sidewalk of said Avenue between said points, and furnish to any person applying therefor an estimate of the number of cubic yards of excavation or embankment necessary to bring any portion of the sidewalk of said Avenue to its official grade.

That on said 10th day of November, 1911, said City Engineer shall furnish this Council a detailed report showing the amount of sidewalking and curbing yet to be done on said Avenue between said points.

That the City Clerk advertise the fact that said improvement has been decided upon, and that property owners desiring to construct sidewalks and curbs by private contract must complete said work on or before the said 10th day of November, 1911.

I hereby certify that the above and foregoing are full, true and correct copies of Resolutions Nos. 9248, 9249, 9250 and 9251, of the resolutions of the City of San Diego, California, as adopted by the Common Council of said City on the 18th day of September, 1911.

Allen H. Wright,

City Clerk of the City of San Diego, California.

By Nathan A. Muller Deputy.

#### R E S O L U T I O N    N O .    9 2 5 2 .

DETERMINING THAT THE PUBLIC INTEREST AND NECESSITY OF  
THE CITY OF SAN DIEGO DEMANDS THE ACQUISITION AND  
CONSTRUCTION OF CERTAIN MUNICIPAL IMPROVEMENTS.

IT IS HEREBY RESOLVED AND DETERMINED By the Common Council of the City of San Diego, California, that the public interest and necessity of said city requires the acquisition, construction and completion by the City of the following improvements, namely:

I.

A. The construction of a concrete pier extending into the Bay of San Diego, between the prolongation west of the south line of D Street in the City of San Diego, and a line twenty-five (25) feet north of the north line of said D Street, to a point approx-

imately eight hundred (800) feet outside of the bulkhead line of said Bay, as described in paragraph C of this proposition. Said pier to have a width of approximately one hundred thirty (130) feet. Upon the floor of said pier to be a substantial warehouse, composed of steel frame, wood and reinforced concrete construction, with corrugated iron roof, which warehouse shall be approximately eighty (80) feet wide, and seven hundred seventy (770) feet long.

B. The construction of three railroad tracks of standard width, which are to be laid, commencing at the outer end of said pier, and extending one through the middle and one on each side of the length of said pier, to the bulkhead line, and thence to be built to a connection with a belt line of railroad inside of the line of ordinary high tide of said Bay, whenever such belt line may be constructed.

C. The construction of a sea-wall along the said bulkhead line above mentioned in paragraph A, commencing at the point where the said south line of D Street extended west would intersect the said bulkhead line, at a point approximately seven hundred (700) feet west of the line of ordinary high tide, on said Bay, and extending thence northerly along said bulkhead line approximately twenty-five hundred (2500) feet.

D. The dredging out of the bottom of the Bay of San Diego, one hundred (100) feet wide, on each side of the said pier for the whole length thereof, and at the outer end of said pier all to a depth of thirty-five (35) feet below lower low water mark, and the dredging of a turning basin lying on the north side and west end of said pier, and containing approximately eleven (11) acres; and the dredging of a channel three hundred (300) feet wide extending west from a line one hundred (100) feet west of the outer end of said pier, approximately eighteen hundred fifty (1850) feet into the main ship channel of said Bay. All of said last mentioned dredging to extend to a depth of thirty (30) feet below lower low water mark. Also dredging along the front of the said sea-wall, beginning one hundred (100) feet north of the north line of said pier, and extending northerly along said bulkhead line approximately twelve hundred (1200) feet, and extending sufficiently far into the Bay to make fifteen and fifteen hundredths (15.50) acres in area. Such dredging to be to a depth of twenty (20) feet below lower low water mark. Also, dredging along the front of said sea-wall, beginning at the north end of said last named dredging, and extending northerly along said bulkhead line, approximately twelve hundred and fifteen (1215) feet, and extending sufficiently far into the Bay to make twelve and five-tenths (12.5) acres in area, which shall be dredged to a depth of fifteen (15) feet below lower low water mark. The dredged material to be filled in between the said bulkhead line and the line of ordinary high tide on the shore of said Bay to a level of approximately eight (8) feet above mean high tide, and extending as far south as the said south line of D Street extended west, and filling from said line northerly as far as the material dredged as aforesaid may fill the space between the constructed bulkhead and the said shore line to the aforesaid level.

All of said improvements to be made, and all of the material employed therein to be according to the general specifications thereof shown in that certain document on file in the office of the City Clerk of said city, entitled, "Document No. 44967, filed Sept. 14th, 1911. General Specifications and Estimate of Cost for Improvement of San Diego Harbor", and signed Edwin M. Capps, City Engineer of the City of San Diego.

The total cost of all of said improvements is estimated by this Common Council at one million dollars (\$1,000,000.00) which cost will be too great to be paid out of the ordinary annual income and revenue of the municipality.

Said improvements are otherwise known as the Harbor Improvement of the Bay of San Diego, and are to be made in order to comply with that certain act of the Legislature of the State of California, entitled, "An Act conveying certain tide lands and lands lying

under inland navigable waters situate in the Bay of San Diego to the City of San Diego in furtherance of navigation and commerce and the fisheries, and providing for the government, management and control thereof," approved May 1, 1911.

All of which improvements will be necessary to carry out the objects, purposes and powers of the municipality.

Passed and adopted by the said Common Council of the said City of San Diego, California, this 18th day of September, 1911, by the following vote, to-wit:

AYES---COUNCILMEN Dodson, Fay, Sehon and Woods,

NOES---NONE

ABSENT-COUNCILMAN Adams.

Percival E. Woods,

President of the Common Council of the  
City of San Diego, California.

I hereby certify that the above and foregoing Resolution was passed by the Common Council of the said City of San Diego, at the time and by the vote, above stated.

Allen H. Wright,

City Clerk of the City of San Diego, California, and Ex-officio  
Clerk of the Common Council of the City of San Diego.

(SEAL) *I hereby approve the foregoing resolution this 21st day of September, 1911.* By W. E. Bartlett, Deputy.

*James E. Wadham,  
Mayor of the City of San Diego, California.*  
I hereby certify that the above and foregoing is a full, true and correct copy of Resolution No. 9252, of the resolutions of the City of San Diego, California, as adopted by the Common Council of said City on the 18th day of September, 1911.

Allen H. Wright,

City Clerk of the City of San Diego, California.

By Walter H. Muller Deputy.

# R E S O L U T I O N   N O .   9 2 5 3 .

## GRANTING PERMISSION TO PROPERTY OWNERS ON LANGLEY STREET TO GRADE BY PRIVATE CONTRACT.

BE IT RESOLVED By the Common Council of the City of San Diego, California, as follows:

That in pursuance of a petition therefor, the owners of lots fronting on Langley Street, in said City of San Diego, between the north line of "K" Street, and the north end of said Langley Street, as shown in the following schedule, to-wit:

| NAME.              | LOT. | BLOCK. | ADDITION. | FRONTAGE. |
|--------------------|------|--------|-----------|-----------|
| V. Bures           |      |        |           |           |
| Wm. Lehnert        |      |        |           |           |
| D. Demers          |      |        |           |           |
| A. Jeft            |      |        |           |           |
| Mrs. A. J. Sherman |      |        |           |           |
| M. B. Sherman      |      |        |           |           |

be, and they are hereby, granted permission to grade said Langley Street, between said points, to its full width, and to a provisional grade, by private contract, at their own expense, according to the specifications therefor contained in Ordinance No. 3510 of the ordinances of said City.

That all of said work shall be done under the direction and to the satisfaction of the Superintendent of Streets of said City, and all surplus dirt shall be deposited at the places designated by the said Superintendent of Streets.

That said work shall be commenced on or before the 18th day of September, 1911, and shall be fully completed on or before the 18th day of October, 1911.

Passed and adopted by the said Common Council of the said City of San Diego, California, this 18th day of September, 1911, by the following vote, to-wit:

AYES---COUNCILMEN Dodson, Fay, Sehon and Woods

NOES---NONE

ABSENT-COUNCILMAN Adams.

Percival E. Woods,  
President of the Common Council of the  
City of San Diego, California.

I hereby certify that the above and foregoing Resolution was passed by the Common Council of the said City of San Diego, at the time and by the vote, above stated.

Allen H. Wright,  
City Clerk of the City of San Diego, California, and Ex-officio  
Clerk of the Common Council of the City of San Diego.

(SEAL) By W. E. Bartlett, Deputy.

I hereby certify that the above and foregoing is a full, true and correct copy of Resolution No. 9253, of the resolutions of the City of San Diego, California, as adopted by the Common Council of said City on the 18th day of September, 1911.

Allen H. Wright,  
City Clerk of the City of San Diego, California.  
By Walter H. Muller Deputy.

RESOLUTION NO. 9254.  
GRANTING PERMISSION TO PROPERTY OWNERS ON HORTENSIA STREET  
TO GRADE BY PRIVATE CONTRACT.

BE IT RESOLVED By the Common Council of the City of San Diego, California, as follows:

That in pursuance of a petition therefor, the owners of lots fronting on Hortensia Street, in said City of San Diego, in Mission Hills No. 2 Addition, as shown in the following schedule, to-wit:

| NAME.             | LOT. | BLOCK. | ADDITION. | FRONTAGE. |
|-------------------|------|--------|-----------|-----------|
| Chas. E. Kelly    |      |        |           |           |
| R. F. Williamson  |      |        |           |           |
| Thomas O'Halloran |      |        |           |           |

be, and they are hereby granted permission to grade said Hortensia Street in said Mission Hills No. 2 Addition, to its full width, and to its official grade, by private contract, at their own expense, according to the specifications therefor contained in Ordinance No. 3510 of the ordinances of said City.

That all of said work shall be done under the direction and to the satisfaction of the Superintendent of Streets of said city, and all surplus dirt shall be deposited at the places designated by the said Superintendent of Streets.

That said work shall be commenced on or before the 18th day of September, 1911, and shall be fully completed on or before the 18th day of October, 1911.

Passed and adopted by the said Common Council of the said City of San Diego, California, this 18th day of September, 1911, by the following vote, to-wit:

AYES---COUNCILMEN Dodson, Fay, Sehon and Woods

NOES---NONE

ABSENT-COUNCILMAN Adams.

Percival E. Woods,  
President of the Common Council of the  
City of San Diego, California.

I hereby certify that the above and foregoing Resolution was passed by the Common Council of the said City of San Diego, at the time and by the vote, above stated.

Allen H. Wright,  
City Clerk of the City of San Diego, California, and Ex-officio  
Clerk of the Common Council of the City of San Diego.

(SEAL)

By W. E. Bartlett, Deputy.

I hereby certify that the above and foregoing is a full, true and correct copy of Resolution No. 9254, of the resolutions of the City of San Diego, California, as adopted by the Common Council of said City, on the 18th day of September, 1911.

Allen H. Wright,  
City Clerk of the City of San Diego, California,  
By Walter H. Muller Deputy.

R E S O L U T I O N    N O .    9 2 5 5 .  
GRANTING PERMISSION TO PROPERTY OWNERS ON HOWARD STREET  
TO GRADE BY PRIVATE CONTRACT.

BE IT RESOLVED By the Common Council of the City of San Diego, California, as follows:

That in pursuance of a petition therefor, the owners of lots fronting on Howard Street, in said City of San Diego, between the south line of Sunset Boulevard, and the north line of Lyndon Road, as shown in the following schedule, to-wit:

| NAME.                 | LOT. | BLOCK. | ADDITION. | FRONTAGE. |
|-----------------------|------|--------|-----------|-----------|
| Mrs. Kate E. Glaspell |      |        |           |           |
| Mrs. E.S. Hazard      |      |        |           |           |
| Mrs. Ellen Duncan     |      |        |           |           |

be, and they are hereby, granted permission to grade the east half of said Howard Street, between said points, to its full width, and to its official grade, by private contract, at their own expense, according to the specifications therefor contained in Ordinance No. 3510 of the ordinances of said City.

That all of said work shall be done under the direction and to the satisfaction of the Superintendent of Streets of said city, and all surplus dirt shall be deposited at the places designated by the said Superintendent of Streets.

That said work shall be commenced on or before the 18th day of September, 1911, and shall be fully completed on or before the 18th day of October, 1911.

Passed and adopted by the said Common Council of the said City of San Diego, California, this 18th day of September, 1911, by the following vote, to-wit:

AYES---COUNCILMEN Dodson, Fay, Sehon and Woods

NOES---NONE

ABSENT-COUNCILMAN Adams.

Percival E. Woods,  
President of the Common Council of the  
City of San Diego, California.

I hereby certify that the above and foregoing Resolution was passed by the Common Council of the said City of San Diego, at the time and by the vote, above stated.

Allen H. Wright,  
City Clerk of the City of San Diego, California, and Ex-officio  
Clerk of the Common Council of the City of San Diego.  
(SEAL) By W. E. Bartlett, Deputy.



I hereby certify that the above and foregoing is a full, true and correct copy of Resolution No. 9255, of the ordinances of the City of San Diego, California, as adopted by the Common Council of said City, on the 18th day of September, 1911.

Allen H. Wright,

City Clerk of the City of San Diego, California.

By Walter A. Miller Deputy.

RESOLUTION OF INTENTION NO. 9 2 5 6 .

RESOLVED, that it is the intention of the Common Council of the City of San Diego, California, to change the grades of Ninth Street, from the south line of Monterey Avenue to a point 100 feet south from the south line of Monterey Avenue on the west side and from the south line of Monterey Avenue to a point 150 feet south from the south line of Monterey Avenue on the east side; and on Monterey Avenue, from the west line of Ninth Street to a point 50 feet west from the west line of Ninth Street, as follows, to-wit:

NINTH STREET.

At the southwest corner of the intersection of Ninth Street with Monterey Avenue, change the grade elevation from 285.00 feet to 284.30 feet.

At the southeast corner of the intersection of Ninth Street with Monterey Avenue, change the grade elevation from 285.00 feet to 283.00 feet.

At a point on the west line of Ninth Street, 100 feet south from the south line of Monterey Avenue, the grade elevation to remain at 284.79 feet.

At a point on the east line of Ninth Street, 150 feet south from the south line of Monterey Avenue, the grade elevation to remain at 284.61 feet.

MONTEREY AVENUE.

At the southwest corner of the intersection of Monterey Avenue with Ninth Street, change the grade elevation from 285.00 feet to 284.30 feet.

At the southeast corner of the intersection of Monterey Avenue with Ninth Street, change the grade elevation from 285.00 feet to 283.00 feet.

At a point on the south line of Monterey Avenue, 50 feet west from the west line of Ninth Street, the grade elevation to remain at 284.42 feet.

At a point on the north line of Monterey Avenue, 50 feet west from the west line of Ninth Street, the grade elevation to remain at 284.02 feet.

And the grades of said Ninth Street and said Monterey Avenue, between the points hereinbefore mentioned, shall have a uniform ascent and descent, and the center line of said streets shall have an average elevation of the opposite curb grades.

All of said grade elevations to be above the datum line of levels, as fixed by Ordinance No. 3950 of the ordinances of said city.

And said Common Council hereby elects to proceed, in making said change of grade, under the provisions of the "Change of Grade Act of 1909."

That THE EVENING TRIBUNE, a daily newspaper published and circulated, and of general circulation, in the said City of San Diego, be, and it is hereby designated as the newspaper in which this Resolution of Intention shall be published for two days, and the notice of the passage thereof shall be published for six days in the manner and by the persons required by law.

That the Clerk of the said City of San Diego be, and he is hereby directed to post this Resolution of Intention conspicuously for two days on or near the chamber door of said Common Council, and to cause the same to be published by two insertions in said daily newspaper in the manner required by law.

That the Street Superintendent of the City of San Diego shall thereupon cause to be

conspicuously posted along the streets designated in this Resolution of Intention where said change or modification of grade is proposed to be made, at not more than one hundred feet in distance apart, but not less than three in all, notices of the passage of this Resolution of Intention, in the manner and in the form required by law, and shall also cause a notice similar in substance to be published for six days in said daily newspaper in the manner required by law.

Passed and adopted by the said Common Council of the said City of San Diego, California, this 18th day of September, 1911, by the following vote, to-wit:

AYES---COUNCILMEN Dodson, Fay, Schon and Woods

NOES---NONE

ABSENT-COUNCILMAN Adams.

Percival E. Woods,

President of the Common Council of the  
City of San Diego, California.

I hereby certify that the above and foregoing Resolution of Intention was passed by the Common Council of the said City of San Diego, at the time and by the vote, above stated.

Allen H. Wright,

City Clerk of the City of San Diego, California, and Ex-officio  
Clerk of the Common Council of the said City of San Diego.

(SEAL)

By W. E. Bartlett, Deputy.

I hereby certify that the above and foregoing is a full, true and correct copy of Resolution No. 9256, of the resolutions of the City of San Diego, California, as adopted by the Common Council of said City on the 18th day of September, 1911.

Allen H. Wright,

City Clerk of the City of San Diego, California.

By Walter H. Muller Deputy.

#### RESOLUTION OF INTENTION NO. 9 2 5 7 .

RESOLVED, that it is the intention of the Common Council of the City of San Diego, California, to change the grades of Park Boulevard, from the northerly line of Campus Avenue to a point 100 feet south from the southerly line of University Boulevard on the west side, and from the north line of Polk Avenue to a point 200 feet north from the north line of Howard Avenue on the east side, and of Campus Avenue, from the west line of Park Boulevard to a point 60 feet west from the west line of Park Boulevard, in the said City of San Diego, as follows, to-wit:

#### PARK BOULEVARD.

At the northwest corner of the intersection of Park Boulevard with Campus Avenue, change the grade elevation from 341.40 feet to 340.40 feet.

At a point on the west line of Park Boulevard, 100 feet south from the southerly line of University Boulevard, the grade elevation to remain at 342.77 feet.

At the northeast corner of the intersection of Park Boulevard with Polk Avenue, the grade elevation to remain at 339.40 feet.

At a point on the east line of Park Boulevard, 350 feet north from the north line of Polk Avenue, change the grade elevation from 340.28 feet to 341.25 feet.

At the southeast corner of the intersection of Park Boulevard with Howard Avenue, change the grade elevation from 341.00 feet to 340.00 feet.

At the northeast corner of the intersection of Park Boulevard with Howard Avenue, change the grade elevation from 341.00 feet to 340.00 feet.

At a point on the east line of Park Boulevard, 150 feet due east from the intersection of the west line of Park Boulevard with the east line of University Boulevard, change the grade elevation from 341.60 feet to 340.50 feet.

At a point on the east line of Park Boulevard, 200 feet north from the north line of Howard Avenue, the grade elevation to remain at 340.96 feet.

#### CAMPUS AVENUE.

At the northwest corner of the intersection of Campus Avenue with Park Boulevard, change the grade elevation from 341.40 feet to 340.40 feet.

At a point on the north line of Campus Avenue, 60 feet west from the west line of Park Boulevard, the grade elevation to remain at 342.07 feet.

And the grades of said Park Boulevard and Campus Avenue, between the points hereinbefore mentioned, shall have a uniform ascent and descent, and the center line of said streets shall have an average elevation of the opposite curb grades.

All of said grade elevations to be above the datum line of levels, as fixed by Ordinance No. 3950 of the ordinances of said city.

And said Common Council hereby elects to proceed, in making said changes of grades, under the provisions of the "Change of Grade Act of 1909".

That THE EVENING TRIBUNE, a daily newspaper published and circulated, and of general circulation, in the said City of San Diego, be and it is hereby designated as the newspaper in which this Resolution of Intention shall be published for two days, and the notice of the passage thereof shall be published for six days in the manner and by the persons required by law.

That the Clerk of the said City of San Diego be, and he is hereby directed to post this Resolution of Intention conspicuously for two days on or near the chamber door of the said Common Council, and to cause the same to be published by two insertions in said daily newspaper in the manner required by law.

That the Street Superintendent of the City of San Diego shall thereupon cause to be conspicuously posted along the streets designated in this Resolution of Intention where said change or modification of grade is proposed to be made, at not more than one hundred feet in distance apart, but not less than three in all, notices of the passage of this Resolution of Intention, in the manner and in the form required by law, and shall also cause a notice similar in substance to be published for six days in said daily newspaper in the manner required by law.

Passed and adopted by the said Common Council of the said City of San Diego, California, this 18th day of September, 1911, by the following vote, to-wit:

AYES---COUNCILMEN Dodson, Fay, Sehon and Woods

NOES---NONE

ABSENT-COUNCILMAN Adams.

Percival E. Woods,

President of the Common Council of the

City of San Diego, California.

I hereby certify that the above and foregoing Resolution of Intention was passed by the Common Council of the said City of San Diego, at the time and by the vote above stated.

Allen H. Wright,

City Clerk of the City of San Diego, California, and Ex-officio

Clerk of the Common Council of the said City of San Diego.

(SEAL)

By W. E. Bartlett, Deputy.

I hereby certify that the above and foregoing is a full, true and correct copy of Resolution No. 9257, of the resolutions of the City of San Diego, California, as adopted by the Common Council of said City on the 18th day of September, 1911.

Allen H. Wright,  
City Clerk of the City of San Diego, California.  
By Walter A. Muller Deputy.

RESOLUTION OF INTENTION NO. 9 2 5 8 .

RESOLVED, that it is the intention of the Common Council of the City of San Diego, California, to change the grade of 32nd Street, in said city, from the south line of Colton Avenue to a point 600 feet south from the south line of Bay Avenue, as follows, to-wit:

At the southwest corner of the intersection of Colton Avenue with 32nd Street, the grade elevation to remain at 35.00 feet.

At a point on the east line of 32nd Street, where said east line of 32nd Street would be intersected by the south line of Colton Avenue, if said south line of Colton Avenue were produced in an easterly direction, the grade elevation to remain at 33.00 feet.

At a point where the northerly line of Filbert Street, formerly known as J Avenue, intersects the east line of 32nd Street, change the grade elevation from 28.00 feet to 25.77 feet.

At a point where the southerly line of Filbert Street, formerly known as J Avenue, intersects the east line of 32nd Street, change the grade elevation from 27.00 feet to 22.00 feet.

At the northwest corner of the intersection of Bay Avenue with 32nd Street, change the grade elevation from 28.00 feet to 23.00 feet.

At the southwest corner of the intersection of Bay Avenue with 32nd Street, change the grade elevation from 26.00 feet to 21.50 feet.

At a point on the east line of 32nd Street where said east line of 32nd Street would be intersected by the south line of Bay Avenue, if said south line of Bay Avenue were produced in an easterly direction, change the grade elevation from 25.00 feet to 20.50 feet.

At the intersection of the east line of 32nd Street with the north line of Pueblo Lot 1167, change the grade elevation from 22.00 feet to 14.92 feet.

At the intersection of the west line of 32nd Street with the north line of Pueblo Lot 1167, change the grade elevation from 23.00 feet to 15.58 feet.

At a point on the west line of 32nd Street, 243.77 feet south from the last named point, change the grade elevation from 12.46 feet to 5.0 feet.

At a point on the west line of 32nd Street, 220 feet south from the last named point, the grade elevation to remain at 3.00 feet.

At a point on the east line of 32nd Street, 243.77 feet south from the north line of Pueblo Lot 1167, change the grade elevation from 12.00 feet to 5.00 feet.

At a point on the east line of 32nd Street, 220 feet south from the last named point, the grade elevation to remain at 3.00 feet.

And the grade of said 32nd Street, between the points hereinbefore mentioned, shall have a uniform ascent and descent, and the center line of said street shall have an average elevation of the opposite curb grades.

All of said grade elevations to be above the datum line of levels, as fixed by Ordinance No. 3950 of the ordinances of said city.

And said Common Council hereby elects to proceed, in making said change of grade, under the provisions of the "Change of Grade Act of 1909."

That THE EVENING TRIBUNE, a daily newspaper published and circulated, and of general circulation, in the said City of San Diego, be, and it is hereby designated as the newspaper in which this Resolution of Intention shall be published for two days, and the notice of the passage thereof shall be published for six days in the manner and by the persons required by law.

That the Clerk of the said City of San Diego be, and he is hereby directed to post this Resolution of Intention conspicuously for two days on or near the chamber door of the said Common Council, and to cause the same to be published by two insertions in said daily newspaper in the manner required by law.

That the Street Superintendent of the City of San Diego shall thereupon cause to be conspicuously posted along the street designated in this Resolution of Intention where said change or modification of grade is proposed to be made, at not more than one hundred feet in distance apart, but not less than three in all, notices of the passage of this Resolution of Intention, in the manner and in the form required by law, and shall also cause a notice similar in substance to be published for six days in said daily newspaper in the manner required by law.

Passed and adopted by the said Common Council of the said City of San Diego, California, this 18th day of September, 1911, by the following vote, to-wit:

AYES---COUNCILMEN Dodson, Fay, Sehon and Woods

NOES---NONE

ABSENT-COUNCILMAN Adams.

Percival E. Woods,

President of the Common Council of the  
City of San Diego, California.

I hereby certify that the above and foregoing Resolution of Intention was passed by the Common Council of the said City of San Diego, at the time and by the vote above stated.

Allen H. Wright,

City Clerk of the City of San Diego, California, and Ex-officio  
Clerk of the Common Council of the said City of San Diego.

(SEAL)

By W. E. Bartlett, Deputy.

I hereby certify that the above and foregoing is a full, true and correct copy of Resolution No. 9258, of the resolutions of the City of San Diego, California, as adopted by the Common Council of said City on the 18th day of September, 1911.

Allen H. Wright,

City Clerk of the City of San Diego, California.

By Walter N. Muller Deputy.

#### RESOLUTION OF INTENTION NO. 9259.

RESOLVED, that it is the intention of the Common Council of the City of San Diego, California, to change the grades of Ictinus Street, from the southerly line of Prospect Street to the northerly line of Cave Street on the east line and to a point 115 feet north from the north line of Wall Street on the west line; and of Cave Street, from the easterly line of Ictinus Street to a point 3 feet westerly from the division line between lots 17 and 18 in block 52, of La Jolla Park, in La Jolla, in the City of San Diego, as follows, to-wit:

#### ICTINUS STREET.

At the northeast corner of Ictinus Street and Cave Street, change the grade elevation from 109.20 feet to 108.50 feet.

At a point on the eastline of Ictinus Street, 75 feet north from the north line of

Cave Street, change the grade elevation from 109.50 feet to 107.76 feet.

At a point on the east line of Ictinus Street, 60 feet north from the last named point, change the grade elevation from 109.50 feet to 107.17 feet.

At the intersection of the east line of Ictinus Street with the center line of the alley in block 52 of La Jolla Park, change the grade elevation from 109.90 feet to 106.76 feet.

At a point on the west line of Ictinus Street, 115 feet north from the north line of Wall Street, the grade elevation to remain at 108.50 feet.

At a point on the west line of Ictinus Street, 150 feet north from the last named point, change the grade elevation from 109.00 feet to 107.22 feet.

At a point on the west line of Ictinus Street, 60 feet north from the last named point, change the grade elevation from 109.00 feet to 106.72 feet.

At the southwest corner of Ictinus Street and Prospect Street, the grade elevation to remain at 105.00 feet.

At the southeast corner of Ictinus Street and Prospect Street, the grade elevation to remain at 105.00 feet.

#### CAVE STREET.

At the northeast corner of Cave Street and Ictinus Street, change the grade elevation from 109.20 feet to 108.50 feet.

At a point on the northerly line of said Cave Street, distant in a westerly direction 3 feet from the intersection of the northerly line of said Cave Street with the division line between lots numbered 17 and 18 in block 52, of La Jolla Park, the grade elevation to remain at 116.00 feet.

And the grades of said Ictinus Street and said Cave Street, between the points hereinbefore mentioned, shall have a uniform ascent and descent, and the center line of said streets shall have an average elevation of the opposite curb grades.

All of said grade elevations to be above the datum line of levels, as fixed by Ordinance No. 3950 of the ordinances of said city.

And said Common Council hereby elects to proceed, in making said changes of grades, under the provisions of the "Change of Grade Act of 1909."

That THE EVENING TRIBUNE, a daily newspaper published and circulated, and of general circulation, in the said City of San Diego, be, and it is hereby designated as the newspaper in which this Resolution of Intention shall be published for two days, and the notice of the passage thereof shall be published for six days in the manner and by the persons required by law.

That the Clerk of the said City of San Diego be, and he is hereby directed to post this Resolution of Intention conspicuously for two days on or near the chamber door of the said Common Council, and to cause the same to be published by two insertions in said daily newspaper in the manner required by law.

That the Street Superintendent of the City of San Diego shall thereupon cause to be conspicuously posted along the streets designated in this Resolution of Intention where said change or modification of grade is proposed to be made, at not more than one hundred feet in distance apart, but not less than three in all, notices of the passage of this Resolution of Intention, in the manner and in the form required by law, and shall also cause a notice similar in substance to be published for six days in said daily newspaper in the manner required by law.

Passed and adopted by the said Common Council of the said City of San Diego, California, this 18th day of September, 1911, by the following vote, to-wit:



AYES---COUNCILMEN Dodson, Fay, Sehon and Woods

NOES---NONE

ABSENT-COUNCILMAN Adams.

Percival E. Woods,

President of the Common Council of the  
City of San Diego, California.

I hereby certify that the above and foregoing Resolution of Intention was passed by the Common Council of the said City of San Diego, at the time and by the vote above stated.

Allen H. Wright,

City Clerk of the City of San Diego, California, and Ex-officio  
Clerk of the Common Council of the said City of San Diego.

(SEAL)

By W. E. Bartlett, Deputy.

I hereby certify that the above and foregoing is a full, true and correct copy of Resolution No. 9259, of the resolutions of the City of San Diego, California, as adopted by the Common Council of said City on the 18th day of September, 1911.

Allen H. Wright,

City Clerk of the City of San Diego, California.

By Walter H. Muller Deputy.

# RESOLUTION OF INTENTION NO. 9 2 6 0 .

BE IT RESOLVED, that it is the intention of the Common Council of the City of San Diego, California, to order the following street work to be done, to-wit:

The grading, to the official grade thereof, of the following streets in said City of San Diego, to-wit:

Dale Street, for the entire width of said street, from property line to property line, from the south line of Beech Street to the south line of lot six (6) in block thirty-one (31) of South Park Addition, extended west across said Dale Street, including the entire width and length of the intersection of said Dale Street with Ash Street.

And Ash Street, for the entire width of said street, from property line to property line, from the east line of 29th Street to the west line of 30th Street.

Said grading of said streets, between the points hereinbefore mentioned, and said intersection of streets, shall be done according to the specifications contained in Ordinance No. 3510 of the ordinances of said city.

That the contemplated work of improvement hereinbefore mentioned is, in the opinion of said Common Council, of more than local and ordinary public benefit, and the expense of said work and improvement is made chargeable upon the district hereinafter described, and said Common Council does hereby declare said district to be the district benefited by said work and improvement, and to be assessed to pay the costs and expenses thereof. Said district is described as follows, to-wit: All that real property in the said City of San Diego, included within the following exterior boundary lines, to-wit:

Beginning at a point where the west line of lot 7, block 30, of South Park Addition is intersected by the south line of South Park Addition; thence north along the west line of said lot 7, and along the west line of lots 8, 9, 10 and 11 of said block 30 to the northwest corner of said lot 11; thence west along the south line of lot 1, of said block 30 to the east line of 29th Street; thence north along the east line of 29th Street to its intersection with the north line of lot 6, block 25, of South Park Addition; thence east along the north line of said lot 6 to the northeast corner of said lot 6; thence north along the

west line of lots 8, 9, 10, 11 and 12 of said block 25, to the south line of Beech Street; thence east along the south line of Beech Street to its intersection with the east line of lot 1, block 24, of South Park Addition; thence south along the east line of said lot 1 and along the east line of lots 2, 3, 4 and 5 of said block 24, to the southeast corner of said lot 5; thence east along the north line of lot 7 of said block 24 to the west line of 30th Street; thence south along the west line of 30th Street to its intersection with the south line of lot 12 of block 31, of South Park Addition; thence west along the south line of said lot 12 to the southwest corner of said lot 12; thence south along the east line of lots 2, 3, 4, 5 and 6 of said block 31, to the south line of South Park Addition; thence west along the south line of South Park Addition to the point or place of beginning; excepting therefrom all public streets, roads, alleys, avenues and highways.

Said South Park Addition being according to Map No. 623, on file in the office of the County Recorder of San Diego County, California.

That THE EVENING TRIBUNE, a daily newspaper published and circulated, and of general circulation, in the said City of San Diego, be and it is hereby designated as the newspaper in which this Resolution of Intention shall be published for two days, and the notice of the passage thereof shall be published for six days in the manner and by the persons required by law.

That the Clerk of the said City of San Diego be and he is hereby directed to post this Resolution of Intention conspicuously for two days on or near the chamber door of the said Common Council, and to cause the same to be published by two insertions in said daily newspaper in the manner required by law.

That the Street Superintendent of the said City of San Diego shall thereupon cause to be conspicuously posted along the line of the said contemplated work, above described, notices of the passage of this resolution, in the manner and in the form required by law and shall also cause a notice similar in substance to be published for six days in said daily newspaper in the manner required by law.

Passed and adopted by the said Common Council of the said City of San Diego, California, this 18th day of September, 1911, by the following votes: to-wit:

AYES---COUNCILMEN Dodson, Fay, Sehon and Woods

NOES---NONE

ABSENT-COUNCILMAN Adams.

Percival E. Woods,

President of the Common Council of the  
City of San Diego, California.

I hereby certify that the above and foregoing Resolution of Intention was passed by the Common Council of the said City of San Diego, at the time and by the vote above stated.

Allen H. Wright,

City Clerk of the City of San Diego, California, and Ex-officio  
Clerk of the Common Council of the City of San Diego.

(SEAL)

By W. E. Bartlett, Deputy.

I hereby certify that the above and foregoing is a full, true and correct copy of Resolution No. 9260, of the resolutions of the City of San Diego, California, as adopted by the Common Council of said City, on the 18th day of September, 1911.

Allen H. Wright,

City Clerk of the City of San Diego, California.

By Walter H. Muller Deputy.

## R E S O L U T I O N   N O .   9 2 6 1 .

BE IT RESOLVED By the Common Council of the City of San Diego, as follows:

That Councilmen Dodson and Sehon be and they are hereby designated as the official delegates to represent this city at the Fourteenth Annual Convention of the League of California Municipalities at Santa Barbara, October 23rd to 28th, 1911, and they are hereby authorized to incur the necessary expenditures for railroad fare and hotel bills incident to their acting in that capacity.

## R E S O L U T I O N   N O .   9 2 6 2 .

BE IT RESOLVED By the Common Council of the City of San Diego, as follows:

That the San Diego Consolidated Gas and Electric Company be and it is hereby directed to remove the high mast light towers at India and A Streets, Fourth and Walnut and at Campus and University, and place low arm lights at the following places in their stead, viz: Ash and Arctic streets; India and A streets; B and Columbia streets; 4th and Walnut avenues; 2nd and Thorn streets; 4th and Thorn streets; South side of Walnut avenue, between 2nd and 3rd streets; Campus and Tyler avenues; Campus avenue and University boulevard; Campus and Park boulevard; University boulevard near the Normal School station.

## R E S O L U T I O N   N O .   9 2 6 3 .

BE IT RESOLVED By the Common Council of the City of San Diego, as follows:

That the Auditor be and he is hereby authorized to issue a theatre license to the Savoy Theatre, 3rd and C streets, said theatre having a seating capacity of 1400; this permit being granted subject to approval of the electrical and building inspectors.

## R E S O L U T I O N   N O .   9 2 6 4 .

BE IT RESOLVED By the Common Council of the City of San Diego, as follows:

That permission be and it is hereby granted to Frisbie & Barstow to install a distillate storage tank at Hotel Barstow, 4th and A streets.

## R E S O L U T I O N   N O .   9 2 6 5 .

BE IT RESOLVED By the Common Council of the City of San Diego, as follows:

That permission be and it is hereby granted to Ingle Manufacturing Co. to install a storage tank at the University Club.

## R E S O L U T I O N   N O .   9 2 6 6 .

BE IT RESOLVED By the Common Council of the City of San Diego, as follows:

That permission be and it is hereby granted to Ringling Bros. to tack up advertising matter for the circus to be given Sept. 21st, subject to regulation by the Police Department.

## R E S O L U T I O N   N O .   9 2 6 7 .

BE IT RESOLVED By the Common Council of the City of San Diego, as follows:

That permission be and it is hereby granted to the State Normal School to install a steam boiler.

## R E S O L U T I O N   N O .   9 2 6 8 .

BE IT RESOLVED By the Common Council of the City of San Diego, as follows:

That the Water Department be and it is hereby authorized to extend the main on 17th street from a point 10 feet south of the intersection with K street to a point 10 feet south of the intersection with L street.

Also extend the main on Utah street from Lot 5, Block 16, between Landis and Dwight, to Lot 3, Block 25, between Dwight and Capps streets.

## R E S O L U T I O N   N O .   9 2 6 9 .

BE IT RESOLVED By the Common Council of the City of San Diego, as follows:  
 That the Auditor be and he is hereby authorized to issue the following licenses:  
 H. Tomas, peddling drawn work, quarter ending Oct. 14.  
 James Javreal, peanut and popcorn, 4th and I streets.  
 Joe Piro, peddling dry goods.  
 Joe Vaccarino, peddling dry goods.  
 Patrick J. Todd, taking button photos on streets.  
 T. J. Faulkner, peddling dry goods.

I hereby certify that the above and foregoing are full, true and correct copies of Resolutions Nos. 9261, 9262, 9263, 9264, 9265, 9266, 9267, 9268 and 9269, of the resolutions of the City of San Diego, California, as adopted by the Common Council of said City on the 18th day of September, 1911.

Allen H. Wright,

City Clerk of the City of San Diego, California.

By Walter A. Muller Deputy.

## R E S O L U T I O N   N O .   9 2 7 0 .

BE IT RESOLVED By the Common Council of the City of San Diego, as follows:  
 That permission be and it is hereby granted to Patrick Martin to omit fireshutters on new 3-story building on 7th street, between D and E.

## R E S O L U T I O N   N O .   9 2 7 1 .

BE IT RESOLVED By the Common Council of the City of San Diego, as follows:  
 That permission be and it is hereby granted to Elite Printing Co. to cut a doorway where present window is located at 837 7th street, and erect platform and roof in rear, without walls, the roof to be supported by posts, only.

## R E S O L U T I O N   N O .   9 2 7 2 .

BE IT RESOLVED By the Common Council of the City of San Diego, as follows:  
 That A. S. Bouchard be and he is hereby granted permission to remove trees about his property at 5th, 6th and Palm streets, on condition that he replace same with cocos plumosa.

## R E S O L U T I O N   N O .   9 2 7 3 .

BE IT RESOLVED By the Common Council of the City of San Diego, as follows:  
 That a permit to install a steam boiler be and it is hereby granted to the Mission Oil Company, in Mission Valley.

## R E S O L U T I O N   N O .   9 2 7 4 .

BE IT RESOLVED By the Common Council of the City of San Diego, as follows:  
 That the City Engineer submit elevations to establish the grade of Union street in Middletown Addition.

## R E S O L U T I O N   N O .   9 2 7 5 .

BE IT RESOLVED By the Common Council of the City of San Diego, as follows:  
 That the City Engineer recommend such changes of grade on 3rd street as he deems best, prior to paving from B to Hawthorn.

## R E S O L U T I O N   N O .   9 2 7 6 .

BE IT RESOLVED By the Common Council of the City of San Diego, as follows:

That permission be and it is hereby granted to Maurice C. Rugg to hold auction sales of household goods and furniture at 1080 H street, until revoked.

R E S O L U T I O N    N O .   9 2 7 7 .

BE IT RESOLVED By the Common Council of the City of San Diego, as follows:

That William Harper, assistant superintendent of sewers, be and he is hereby appointed special police officer, without extra compensation.

R E S O L U T I O N    N O .   9 2 7 8 .

BE IT RESOLVED By the Common Council of the City of San Diego, as follows:

That the Auditor be and he is hereby authorized to issue the following licenses:

R. H. Wise, express stand, Ocean Beach.

W. E. Dixon, free license to play musical instruments on streets, for fifteen days, subject to revocation.

Moses Pearl, junk dealer, 10th and K streets.

Moses Michelitz, junk collector.

James E. Mullen, free license to peddle soap and notions, for 30 days, subject to revocation.

William Lind, free license to operate telescope on the streets, day or night, subject to revocation.

I hereby certify that the above and foregoing are full, true and correct copies of Resolutions Nos. 9270, 9271, 9272, 9273, 9274, 9275, 9276, 9277 and 9278, of the resolutions of the City of San Diego, California, as adopted by the Common Council of said City on the 20th day of September, 1911.

Allen H. Wright,

City Clerk of the City of San Diego, California.

By Nathan H. Mullen Deputy.

R E S O L U T I O N    N O .   9 2 7 9 .

GRANTING PERMISSION TO PROPERTY OWNER ON STATE STREET,

IN LA JOLLA, TO GRADE BY PRIVATE

CONTRACT.

BE IT RESOLVED By the Common Council of the City of San Diego, California, as follows:

That in pursuance of a petition therefor, W.H. Bradley, owner of lots 1, 2 and 3, in block 44, of La Jolla, in said City of San Diego, be, and he is hereby, granted permission to grade that portion of State Street, in said La Jolla, in front of said lots 1, 2 and 3, in block 44, to its full width, and to its official grade, by private contract, at his own expense, according to the specifications therefor contained in Ordinance No. 3510 of the ordinances of said City.

That all of said work shall be done under the direction and to the satisfaction of the Superintendent of Streets of said city, and all surplus dirt shall be deposited at the places designated by said Superintendent of Streets.

That said work shall be commenced on or before the 2nd day of October, 1911, and shall be fully completed on or before the 2nd day of January, 1912.

Passed and adopted by the said Common Council of the said City of San Diego, California, this 25th day of September, 1911, by the following vote, to-wit:

AYES---COUNCILMEN Dodson, Fay and Woods

NOES---NONE

ABSENT=COUNCILMEN Adams and Sehon.

Percival E. Woods,  
President of the Common Council of the  
City of San Diego, California.

I hereby certify that the above and foregoing Resolution was passed by the Common Council of the said City of San Diego, at the time and by the vote, above stated.

Allen H. Wright,  
City Clerk of the City of San Diego, California, and Ex-officio  
Clerk of the Common Council of the City of San Diego.

(SEAL)

By W. E. Bartlett, Deputy.

I hereby certify that the above and foregoing is a full, true and correct copy of Resolution No. 9279, of the resolutions of the City of San Diego, California, as adopted by the Common Council of said City on the 25th day of September, 1911.

Allen H. Wright,  
City Clerk of the City of San Diego, California.  
By Walter H. Muller Deputy.

#### R E S O L U T I O N    N O .    9 2 8 0 .

WHEREAS, the City Clerk of the City of San Diego, California, did, pursuant to direction of the Common Council of said City, advertise for sealed proposals or bids for doing the work ordered in Resolution No. 8845, adopted by said Common Council on the 17th day of July, 1911, and in which said resolution said Common Council did order work and improvement to be done upon First Street, as described in said resolution, and between the points on said street in said resolution set forth, which said resolution is by reference thereto incorporated herein and made a part hereof; and,

WHEREAS, no sealed proposals or bids, or any bids, were offered for the doing of said work; and,

WHEREAS, this Common Council deems it for the public good to re-advertise for sealed proposals or bids for doing said work, NOW THEREFORE,

IT IS HEREBY RESOLVED, that the City Clerk of said city is hereby authorized and directed to re-advertise for sealed proposals or bids for doing said work. The Evening Tribune, a daily newspaper published and circulated and of general circulation in said city, is hereby designated as the newspaper in which the notice of said work inviting sealed proposals for doing the same, shall be published, in the manner and form, and by the persons required by law.

The Clerk of said City of San Diego is hereby directed to post conspicuously for five days, on or near the chamber door of the said Common Council, in the manner and form required by law, a notice with specifications inviting sealed proposals or bids for doing said work; and said Clerk is hereby directed to publish, for two days, in the manner and form required by law, a notice of said work, inviting sealed proposals or bids for doing the said work, and referring to the specifications posted or on file, in the said newspaper, designated as aforesaid for that purpose. Said notice shall require either a certified check or bond, as prescribed by law, for an amount not less than ten per cent. of the aggregate of the proposal.



Passed and adopted by the said Common Council of the said City of San Diego, California, this 25th day of September, 1911, by the following vote, to-wit:

AYES---COUNCILMEN Dodson, Fay and Woods

NOES---NONE

ABSENT-COUNCILMEN Adams and Sehon.

Percival E. Woods,  
President of the Common Council of the  
City of San Diego, California.

I hereby certify that the above and foregoing Resolution was passed by the Common Council of the said City of San Diego, at the time and by the vote, above stated.

Allen H. Wright,  
City Clerk of the City of San Diego, California, and Ex-officio  
Clerk of the Common Council of the City of San Diego.

(SEAL)

By W. E. Bartlett, Deputy.

I hereby certify that the above and foregoing is a full, true and correct copy of Resolution No. 9280, of the resolutions of the City of San Diego, California, as adopted by the Common Council of said City, on the 25th day of September, 1911.

Allen H. Wright,  
City Clerk of the City of San Diego, California.  
By Walter H. Muller Deputy.

RESOLUTION NO. 9281.  
(INDIA STREET)

WHEREAS, all the acts and things required by law to confer jurisdiction upon the Common Council of the City of San Diego, California, to order the change of the grade of India Street, in said city, from the northerly line of Juniper Street to the southerly line of Kalmia Street, as described in Resolution of Intention No. 8878, on file in the office of the City Clerk of said City, have been done, and no protests against such proposed change or modification of grade, having been filed with the Clerk of said Council, within the time provided by law, NOW THEREFORE,

BE IT RESOLVED, that the Common Council of the City of San Diego, California, hereby orders the change and modification of the grade of said India Street, between said points, to be made as proposed by and described in said Resolution of Intention, as follows, to-wit:

At the northwest corner of India Street and Juniper Street, the grade elevation to remain at 47.00 feet.

At the northeast corner of India Street and Juniper Street, the grade elevation to remain at 49.00 feet.

At a point on the west line of India Street, 150 feet north from the north line of Juniper Street, change the grade elevation from 48.00 feet to 44.50 feet.

At a point on the east line of India Street, 150 feet north from the north line of Juniper Street, change the grade elevation from 50.00 feet to 46.50 feet.

At the southwest corner of India Street and Kalmia Street, the grade elevation to remain at 42.00 feet.

At the southeast corner of India Street and Kalmia Street, the grade elevation to remain at 44.00 feet.

And the grade of said India Street, between the points hereinbefore mentioned, shall have a uniform ascent and descent, and the center line of said street shall have an

average elevation of the opposite curb grades.

All of said grade elevations to be above the datum line of levels, as fixed by Ordinance No. 3950 of the ordinances of said city.

That The Evening Tribune, a daily newspaper published and circulated, and of general circulation, in the said City of San Diego, be, and it is hereby designated as the newspaper in which this Resolution ordering change of grade shall be published for two days, in the manner and by the persons required by law.

That the Clerk of the said City of San Diego be, and he is hereby directed to cause this resolution ordering change of grade to be published by two insertions in said daily newspaper in the manner required by law.

Passed and adopted by the said Common Council of the said City of San Diego, California, this 25th day of September, 1911, by the following vote, to-wit:

AYES---COUNCILMEN Dodson, Fay and Woods

NOES---NONE

ABSENT-COUNCILMEN Adams and Sehon.

Percival E. Woods.

President of the Common Council of the  
City of San Diego, California.

I hereby certify that the above and foregoing Resolution was passed by the Common Council of the said City of San Diego, at the time and by the vote, above stated.

Allen H. Wright,

City Clerk of the City of San Diego, California, and Ex-officio  
Clerk of the Common Council of the City of San Diego.

(SEAL)

By W. E. Bartlett, Deputy.

I hereby certify that the above and foregoing is a full, true and correct copy of Resolution No. 9281, of the resolutions of the City of San Diego, California, as adopted by the Common Council of said City on the 25th day of September, 1911.

Allen H. Wright,

City Clerk of the City of San Diego, California.

By Walter H. Muller Deputy.

#### RESOLUTION OF INTENTION NO. 9282.

BE IT RESOLVED, that it is the intention of the Common Council of the City of San Diego, California, to order the following street work to be done, to-wit:

That Brant Street, in said City of San Diego, for the entire width of said street, from property line to property line, from the south line of Upas Street to a point 250 feet south from the south line of Spruce Street, including the entire width and length of the intersections of said Brant Street with Spruce Street and Thorn Street, (excepting such portion of the said intersection of said Brant Street with Spruce Street to be occupied by the concrete stairway now in the course of construction, in accordance with the contract therefor heretofore entered into between Knight & Hyde Construction Company, and Frank A. Salmons, as Superintendent of Streets of the City of San Diego, California, said contract being dated April 12th, 1911; said contract having been entered into in the matter of the construction of a suspension foot bridge, concrete stairway and cement approach in Spruce Street, between Front Street and Brant Street), be graded to the official grade thereof.

That said grading of said Brant Street, between the points hereinbefore mentioned, and of said intersections of streets, as hereinbefore particularly described, shall be done according to the specifications therefor contained in Ordinance No. 3510 of the ord-

inances of said City, and as shown upon, and according to the plans and drawings contained in Document No. 45148, on file in the office of the City Clerk of said City, and copies of which are on file in the office of the City Engineer of said City.

All of said plans and drawings contained in said Document No. 45148, are hereby approved and adopted as the plans and drawings to be followed, in connection with the specifications contained in said Ordinance No. 3510, in said grading of said Brant Street, and said intersections of streets, between the points hereinbefore mentioned, and by reference thereto, all said plans and drawings contained in said Document No. 45148, and said specifications contained in said Ordinance No. 3510, are incorporated herein and made a part hereof.

That the contemplated work of improvement hereinbefore mentioned is in the opinion of said Common Council of more than local and ordinary public benefit, and the expense of said work and improvement is made chargeable upon the district hereinafter described, and said Common Council does hereby declare said district to be the district benefited by said work and improvement, and to be assessed to pay the costs and expenses thereof. Said district is described as follows, to-wit: All that real property in the said City of San Diego, included within the following exterior boundary lines, to-wit:

Beginning at a point on the south line of Upas Street distant 100 feet west from the west line of Brant Street; thence south on a line parallel to and distant 100 feet west from the west line of Brant Street to a point 250 feet south from the south line of Spruce Street; thence east on a line parallel to and distant 250 feet south from the south line of Spruce Street to a point 100 feet east from the east line of Brant Street; thence north on a line parallel to and distant 100 feet east from the east line of Brant Street to the south line of Spruce Street; thence northeasterly to a point on the north line of Spruce Street, said point being distant 100 feet east from the east line of Brant Street; thence north on a line parallel to and distant 100 feet east from the east line of Brant Street to the south line of Upas Street; thence west along the south line of Upas Street to the point or place of beginning; excepting therefrom all public streets, roads, alleys, avenues and highways.

That THE EVENING TRIBUNE, a daily newspaper published and circulated, and of general circulation, in the said City of San Diego, be and it is hereby designated as the newspaper in which this Resolution of Intention shall be published for two days, and the notice of the passage thereof shall be published for six days in the manner and by the persons required by law.

That the Clerk of the said City of San Diego be and he is hereby directed to post this Resolution of Intention conspicuously for two days on or near the chamber door of the said Common Council, and to cause the same to be published by two insertions in said daily newspaper in the manner required by law.

That the Street Superintendent of the said City of San Diego shall thereupon cause to be conspicuously posted along the line of the said contemplated work, above described, notices of the passage of this resolution, in the manner and in the form required by law and shall also cause a notice similar in substance to be published for six days in said daily newspaper in the manner required by law.

Passed and adopted by the said Common Council of the said City of San Diego, California, this 25th day of September, 1911, by the following vote, to-wit:

AYES---COUNCILMEN Dodson, Fay and Woods

NOES---NONE

ABSENT-COUNCILMEN Adams and Sehon.

Percival E. Woods,  
President of the Common Council of the  
City of San Diego, California.

I hereby certify that the above and foregoing Resolution of Intention was passed by the Common Council of the said City of San Diego, at the time and by the vote above stated.

Allen H. Wright,  
City Clerk of the City of San Diego, California, and Ex-officio  
Clerk of the Common Council of the City of San Diego.

(SEAL)

By W. E. Bartlett, Deputy.

I hereby certify that the above and foregoing is a full, true and correct copy of Resolution No. 9282, of the resolutions of the City of San Diego, California, as adopted by the Common Council of said City on the 25th day of September, 1911.

Allen H. Wright,  
City Clerk of the City of San Diego, California.  
By Walter H. Muller Deputy.

#### RESOLUTION OF INTENTION NO. 9283.

RESOLVED, that it is the intention of the Common Council of the City of San Diego, California, to change the grades of Granada Avenue, (formerly known as Bean Street,) from the south line of Elm Street to the north line of Date Street; and of Elm Street, from the east line of 28th Street to the west line of 29th Street, in said City, as follows, to-wit:

##### GRANADA AVENUE.

At the northeast corner of Granada Avenue and Date Street, the grade elevation to remain at 209.00 feet.

At the northwest corner of Granada Avenue and Date Street, the grade elevation to remain at 209.00 feet.

At the southeast corner of Granada Avenue and Elm Street, change the grade elevation from 214.80 feet to 216.40 feet.

At the southwest corner of Granada Avenue and Elm Street, change the grade elevation from 214.40 feet to 215.80 feet.

##### ELM STREET.

At the southeast corner of Elm Street and 28th Street, the grade elevation to remain at 198.00 feet.

At the southeast corner of Elm Street and Granada Avenue, change the grade elevation from 214.80 feet to 216.40 feet.

At the southwest corner of Elm Street and Granada Avenue, change the grade elevation from 214.40 feet to 215.80 feet.

At the southwest corner of Elm Street and 29th Street, the grade elevation to remain at 227.00 feet.

And the grades of said Granada Avenue and Elm Street, between the points hereinbefore mentioned, shall have a uniform ascent and descent, and the center line of said street shall have an average elevation of the opposite curb grades.

All of said grade elevations to be above the datum line of levels, as fixed by Ordinance No. 3950 of the ordinances of said City.

And said Common Council hereby elects to proceed, in making said changes of grades, under the provisions of the "Change of Grade Act of 1909."

That THE EVENING TRIBUNE, a daily newspaper published and circulated, and of general circulation, in the said City of San Diego, be, and it is hereby designated as the news-

paper in which this Resolution of Intention shall be published for two days, and the notice of the passage thereof shall be published for six days in the manner and by the persons required by law.

That the Clerk of the said City of San Diego be, and he is hereby directed to post this Resolution of Intention conspicuously for two days on or near the chamber door of the said Common Council, and to cause the same to be published by two insertions in said daily newspaper in the manner required by law.

That the Street Superintendent of the City of San Diego shall thereupon cause to be conspicuously posted along the streets designated in this Resolution of Intention where said change or modification of grade is proposed to be made, at not more than one hundred feet in distance apart, but not less than three in all, notices of the passage of this Resolution of Intention, in the manner and in the form required by law, and shall also cause a notice similar in substance to be published for six days in said daily newspaper in the manner required by law.

Passed and adopted by the said Common Council of the said City of San Diego, California, this 25th day of September, 1911, by the following vote, to-wit:

AYES---COUNCILMEN Dodson, Fay and Woods

NOES---NONE

ABSENT-COUNCILMEN Adams and Sehon.

Percival E. Woods,

President of the Common Council of the  
City of San Diego, California.

I hereby certify that the above and foregoing Resolution of Intention was passed by the Common Council of the said City of San Diego, at the time and by the vote above stated.

Allen H. Wright,

City Clerk of the City of San Diego, California, and Ex-officio  
Clerk of the Common Council of the said City of San Diego.

(SEAL)

By W. E. Bartlett, Deputy.

I hereby certify that the above and foregoing is a full, true and correct copy of Resolution No. 9283, of the resolutions of the City of San Diego, California, as adopted by the Common Council of said City on the 25th day of September, 1911.

Allen H. Wright,

City Clerk of the City of San Diego, California.

By Nathan H. Miller Deputy.

#### RESOLUTION OF INTENTION NO. 9284.

RESOLVED, that it is the intention of the Common Council of the City of San Diego, California, to order the following sidewalks and curbing to be constructed in said city, to-wit:

That concrete sidewalks and concrete curbing be constructed in F Street, in said City of San Diego, between the east line of 25th Street and the west line of 26th Street, in front of the entire frontage, on said F Street, of the following lots and lands, to-wit:

In front of the following lots in Bartlett Estate Company's Re-subdivision of blocks 25 and 26, of Breed & Chase's Subdivision, to-wit: lots 6 and 7 in block 3; the return at the northeast corner of F Street and Glendale Avenue. Also in front of lots 9, 10, 11, 12, 13, 14, 15 and 16 in block 24, of Breed & Chase's Subdivision.

Said Bartlett Estate Company's Re-subdivision of blocks 25 and 26, of Breed & Chase's Subdivision being according to Map No. 942, on file in the office of the County Recorder of

San Diego County, California.

Said Breed & Chase's Subdivision being according to map of said subdivision on file in Deed Book 14, at page 641, of the Records in said County Recorder's office.

Said sidewalks shall be constructed with a base or foundation three inches in thickness, and composed of one part by volume of Portland cement, two parts of sand, and four parts of broken stone. Said sidewalks and curbing shall be constructed according to the specifications therefor contained in Ordinance No. 1140 of the ordinances of said city.

That THE EVENING TRIBUNE, a daily newspaper published and circulated, and of general circulation, in the said City of San Diego, be and it is hereby designated as the newspaper in which this Resolution of Intention shall be published for two days, and the notice of the passage thereof shall be published for six days in the manner and by the persons required by law.

That the Clerk of the said City of San Diego be and he is hereby directed to post this Resolution of Intention conspicuously for two days on or near the chamber door of the said Common Council, and to cause the same to be published by two insertions in said daily newspaper in the manner required by law.

That the Street Superintendent of the said City of San Diego shall thereupon cause to be conspicuously posted along the line of the said contemplated work, above described, notices of the passage of this resolution, in the manner and in the form required by law and shall also cause a notice similar in substance to be published for six days in said daily newspaper in the manner required by law.

Passed and adopted by the said Common Council of the said City of San Diego, California, this 25th day of September, 1911, by the following vote, to-wit:

AYES---COUNCILMEN Dodson, Fay and Woods

NOES---NONE

ABSENT-COUNCILMEN Adams and Schon.

Percival E. Woods,

President of the Common Council of the  
City of San Diego, California.

I hereby certify that the above and foregoing Resolution of Intention was passed by the Common Council of the said City of San Diego, at the time and by the vote above stated.

Allen H. Wright,

City Clerk of the City of San Diego, California, and Ex-officio  
Clerk of the Common Council of the City of San Diego.

(SEAL)

By W. E. Bartlett, Deputy.

I hereby certify that the above and foregoing is a full, true and correct copy of Resolution No. 9284, of the resolutions of the City of San Diego, California, as adopted by the Common Council of said City on the 25th day of September, 1911.

Allen H. Wright,

City Clerk of the City of San Diego, California.

By Walter H. Miller Deputy.

#### RESOLUTION ORDERING WORK NO. 9285.

RESOLVED By the Common Council of the City of San Diego, California, that the public interest and convenience of said city require that the street work, hereinafter described, be done, and therefore the said Common Council hereby orders the following street work to be done, to-wit:

That Indiana Street, in said City of San Diego, for the entire width of said street,



from property line to property line, from the south line of Robinson Avenue to the north line of Myrtle Avenue, including the entire width and length of the intersection of said Indiana Street with Cypress Avenue, be graded to the official grade thereof, according to the official grade thereof, according to the specifications therefor contained in Ordinance No. 3510 of the ordinances of said city.

THE EVENING TRIBUNE, a daily newspaper published and circulated and of general circulation in said City of San Diego, is hereby designated as the newspaper in which this Resolution Ordering Work, and the notice of said work inviting sealed proposals for doing the same, shall be published, in the manner and form, and by the persons required by law.

The Clerk of the said City of San Diego is hereby directed to post conspicuously for five days, on or near the chamber door of the said Common Council, in the manner and form required by law, a notice with specifications inviting sealed proposals or bids for doing said work; and said Clerk is hereby directed to publish, for two days in said newspaper in the manner and form required by law, a notice of said work, inviting sealed proposals or bids for doing the said work, and referring to the specifications posted or on file. Said notice shall require either a certified check or bond, as prescribed by law, for an amount not less than ten per cent. of the aggregate of the proposal.

Said Clerk of the said city of San Diego is also directed to publish for two days in said ~~daily~~ newspaper, in the manner required by law, this resolution ordering work.

Passed and adopted by the Common Council of the said City of San Diego, California, this 25th day of September, 1911, by the following vote, to-wit:

AYES---COUNCILMEN Dodson, Fay and Woods

NOES---NONE

ABSENT-COUNCILMEN Adams and Sehon.

Percival E. Woods,

President of the Common Council of the  
City of San Diego, California.

I hereby certify that the above and foregoing Resolution Ordering Work was passed by the Common Council of the said City of San Diego, at the time and by the vote, above stated.

Allen H. Wright,

City Clerk of the City of San Diego, California, and Ex-officio  
Clerk of the Common Council of the said City of San Diego.

(SEAL)

By W. E. Bartlett, Deputy.

I hereby certify that the above and foregoing is a full, true and correct copy of Resolution No. 9285, of the resolutions of the City of San Diego, California, as adopted by the Common Council of said City on the 25th day of September, 1911.

Allen H. Wright,

City Clerk of the City of San Diego, California.

By Walter H. Muller Deputy.

#### RESOLUTION OF INTENTION NO. 9286.

RESOLVED, that it is the intention of the Common Council of the City of San Diego, California, to order the following improvement to be made within said city, to-wit:

The furnishing of electric current for the lighting of C Street, in said City of San Diego, between the west line of Sixth Street and the east line of Third Street, together with the maintenance of the posts, wires, conduits and lamps on said C Street, between said points. Such furnishing of electric current, and such maintenance of appliances shall be for

the period of one year from and after the date of the contract for the same.

That the exterior boundaries of the district to be benefited by said improvement, and to be assessed to pay the costs and expenses thereof, and to be known as the assessment district, are hereby specified as follows:

Beginning at a point on the west line of Sixth Street distant 150 feet north from the north line of C Street; thence west on a line parallel to and distant 150 feet north from the north line of C Street to the east line of Third Street; thence south along the east line of Third Street to a point distant 150 feet south from the south line of C Street; thence east on a line parallel to and distant 150 feet south from the south line of C Street to the west line of Sixth Street; thence north along the west line of Sixth Street to the point or place of beginning; excepting therefrom all public streets, roads, alleys, avenues and highways. Said district of lands being in said City of San Diego.

Said Common Council does hereby order that one-fifth of the costs and expenses of said improvement shall be paid out of the Treasury of said City of San Diego, from the General Fund of said City.

That the proposed improvement is hereby referred to the City Engineer of said city, and said City Engineer is hereby directed to make and file, with the Clerk of said Common Council, a report, in writing, presenting the following:

1. Plans and specifications for the work required in order to make said improvements.
2. An estimate of the cost of said improvement and of the incidental expenses in connection therewith.
3. A diagram showing the district above referred to, and also the boundaries and dimensions of the respective subdivisions of the land within said district, each of which subdivision shall be given a separate number in red ink upon said diagram.
4. A proposed assessment of the total amount of the costs and expenses of the proposed improvement upon the several subdivisions of land in said district in proportion to the estimated benefits to be received by such subdivisions, respectively, from said improvement; provided, that whenever any portion or percentage of the cost and expenses of such improvement is ordered to be paid out of the treasury of the municipality, as hereinabove provided, the amount of such portion or percentage shall first be deducted from the total estimated cost and expenses of such improvement, and the assessment upon property, proposed in said report, shall include only the remainder of said estimated costs and expenses. Said assessment shall refer to such subdivisions upon said diagram by the respective red ink numbers thereof, and shall show the names of the owners, if known, otherwise designating them as unknown. No mistake in the name of the owner of any parcel of land shall effect the validity of the assessment thereon.

The proceeding shall be designated as "C Street Lighting No. 1."

Passed and adopted by the said Common Council of the said City of San Diego, California, this 25th day of September, 1911, by the following vote, to-wit:

AYES---COUNCILMEN Dodson, Fay and Woods

NOES---NONE

ABSENT-COUNCILMEN Adams and Sehon.

Percival E. Woods,

President of the Common Council of the  
City of San Diego, California.

I hereby certify that the above and foregoing Resolution was passed by the Common Council of the said City of San Diego, at the time and by the vote, above stated.

Allen H. Wright,  
 City Clerk of the City of San Diego, California, and Ex-officio  
 Clerk of the Common Council of the City of San Diego.

(SEAL)

By W. E. Bartlett, Deputy.

I hereby certify that the above and foregoing is a full, true and correct copy of Resolution No. 9286, of the resolutions of the City of San Diego, California, as adopted by the Common Council of said City on the 25th day of September, 1911.

Allen H. Wright,  
 City Clerk of the City of San Diego, California.  
 By Walter H. Muller Deputy.

RESOLUTION OF INTENTION NO. 9287.

RESOLVED, that it is the intention of the Common Council of the City of San Diego, California, to order the following improvement to be made within said city, to-wit:

The furnishing of electric current for the lighting of D Street, in said City of San Diego, between the west line of Eighth Street and the east line of California Street, together with the maintenance of the posts, wires, conduits and lamps on said D Street, between said points. Such furnishing of electric current, and such maintenance of appliances shall be for the period of one year from and after the date of the contract for the same.

That the exterior boundaries of the district to be benefited by said improvement, and to be assessed to pay the costs and expenses thereof, and to be known as the assessment district, are hereby specified as follows:

Beginning at a point on the west line of Eighth Street, distant 150 feet north from the north line of D Street; thence west on a line parallel to and distant 150 feet north from the north line of D Street to the east line of California Street; thence south along the east line of California Street; thence south along the east line of California Street to a point distant 150 feet south from the south line of D Street; thence east on a line parallel to and distant 150 feet south from the south line of D Street to the west line of Eighth Street; thence north along the west line of Eighth Street to the point or place of beginning; excepting therefrom all public streets, roads, alleys, avenues and highways. Said district of lands being in said City of San Diego.

Said Common Council does hereby order that one-fifth of the costs and expenses of said improvement shall be paid out of the Treasury of said City of San Diego, from the General Fund of said city.

That the proposed improvement is hereby referred to the City Engineer of said city, and said City Engineer is hereby directed to make and file, with the Clerk of said Common Council, a report, in writing, presenting the following:

1. Plans and specifications for the work required in order to make said improvements;
2. An estimate of the cost of said improvement and of the incidental expenses in connection therewith;
3. A diagram showing the district above referred to, and also the boundaries and dimensions of the respective subdivisions of the land within said district, each of which subdivisions shall be given a separate number in red ink upon said diagram.
4. A proposed assessment of the total amount of the costs and expenses of the proposed improvement upon the several subdivisions of land in said district in proportion to the estimated benefits to be received by such subdivisions, respectively, from said im-

provement; provided, that whenever any portion or percentage of the cost and expenses of such improvement is ordered to be paid out of the treasury of the municipality, as hereinabove provided, the amount of such portion or percentage shall first be deducted from the total estimated cost and expenses of such improvement, and the assessment upon property, proposed in said report, shall include only the remainder of said estimated costs and expenses. Said assessment shall refer to such subdivisions upon said diagram by the respective red ink numbers thereof, and shall show the names of the owners, if known, otherwise designating them as unknown. No mistake in the name of the owner of any parcel of land shall effect the validity of the assessment thereon.

The proceeding shall be designated as "D Street Lighting No. 1."

Passed and adopted by the said Common Council of the said City of San Diego, California, this 25th day of September, 1911, by the following vote, to-wit:

AYES---COUNCILMEN Dodson, Fay and Woods

NOES---NONE

ABSENT-COUNCILMEN Adams and Sehon.

Percival E. Woods,  
President of the Common Council of the  
City of San Diego, California.

I hereby certify that the above and foregoing Resolution was passed by the Common Council of the said City of San Diego, at the time and by the vote, above stated.

Allen H. Wright,  
City Clerk of the City of San Diego, California, and Ex-officio  
Clerk of the Common Council of the City of San Diego.

(SEAL)

By W. E. Bartlett, Deputy.

I hereby certify that the above and foregoing is a full, true and correct copy of Resolution No. 9287 of the resolutions of the City of San Diego, California, as adopted by the Common Council of said City, on the 25th day of September, 1911.

Allen H. Wright,  
City Clerk of the City of San Diego, California.  
By Walter A. Muller Deputy.

#### RESOLUTION OF INTENTION NO. 9288.

RESOLVED, that it is the intention of the Common Council of the City of San Diego, California, to order the following improvement to be made within said city, to-wit:

The furnishing of electric current for the lighting of Fifth Street, in said City of San Diego, between the south line of B Street and the north line of C Street, together with the maintenance of the posts, wires, conduits and lamps on said Fifth Street, between said points. Such furnishing of electric current, and such maintenance of appliances shall be for the period of one year from and after the date of the contract for the same.

That the exterior boundaries of the district to be benefited by said improvement, and to be assessed to pay the costs and expenses thereof, and to be known as the assessment district, are hereby specified as follows, to-wit:

Beginning at a point on the south line of B Street, distant 100 feet west from the west line of Fifth Street; thence south on a line parallel to and distant 100 feet west from the west line of Fifth Street to the north line of C Street; thence east along the north line of C Street to a point distant 100 feet east from the east line of Fifth Street; thence north on a line parallel to and distant 100 feet east from the east line of Fifth Street to the south line of B Street; thence west along the south line of B Street to the

point or place of beginning; excepting therefrom all public streets, roads, alleys, avenues and highways. Said district of lands being in said City of San Diego.

Said Common Council does hereby order that one-fifth of the costs and expenses of said improvement shall be paid out of the Treasury of said City of San Diego, from the General Fund of said City.

That the proposed improvement is hereby referred to the City Engineer of said city, and said City Engineer is hereby directed to make and file, with the Clerk of said Common Council, a report, in writing, presenting the following:

1. Plans and specifications for the work required in order to make said improvements;
2. An estimate of the cost of said improvement and of the incidental expenses in connection therewith;
3. A diagram showing the district above referred to, and also the boundaries and dimensions of the respective subdivisions of the land within said district, each of which subdivision shall be given under a separate number in red ink upon said diagram.
4. A proposed assessment of the total amount of the costs and expenses of the proposed improvement upon the several subdivisions of land in said district in proportion to the estimated benefits to be received by such subdivisions, respectively, from said improvement; provided, that whenever any portion or percentage of the cost and expenses of such improvement is ordered to be paid out of the treasury of the municipality, as hereinabove provided, the amount of such portion or percentage shall first be deducted from the total estimated cost and expenses of such improvement, and the assessment upon property, proposed in said report, shall include only the remainder of said estimated costs and expenses. Said assessment shall refer to such subdivisions upon said diagram by the respective red ink numbers thereof, and shall show the names of the owners, if known, otherwise designating them as unknown. No mistake in the name of the owner of any parcel of land shall effect the validity of the assessment thereon.

The proceeding shall be designated as "Fifth Street Lighting No. 1."

Passed and adopted by the said Common Council of the said City of San Diego, California, this 25th day of September, 1911, by the following vote, to-wit:

AYES---COUNCILMEN Dodson, Fay and Woods

NOES---NONE

ABSENT-COUNCILMEN Adams and Sehon.

Percival E. Woods,

President of the Common Council of the  
City of San Diego, California.

I hereby certify that the above and foregoing Resolution was passed by the Common Council of the said City of San Diego, at the time and by the vote, above stated.

Allen H. Wright,

City Clerk of the City of San Diego, California, and Ex-officio  
Clerk of the Common Council of the City of San Diego.

(SEAL)

By W. E. Bartlett, Deputy.

I hereby certify that the above and foregoing is a full, true and correct copy of Resolution No. 9288, of the resolutions of the City of San Diego, California, as adopted by the Common Council of said City, on the 25th day of September, 1911.

Allen H. Wright,

City Clerk of the City of San Diego, California.

By Walter A. Muller Deputy.

## RESOLUTION OF INTENTION NO. 9 2 8 9 .

RESOLVED, that it is the intention of the Common Council of the City of San Diego, California, to order the following improvement to be made within said city, to-wit:

The furnishing of electric current for the lighting of Sixth Street, in said City of San Diego, between the south line of G Street and the north line of I Street, together with the maintenance of the posts, wires, conduits and lamps on said Sixth Street, between said points. Such furnishing of electric current, and such maintenance of appliances shall be for the period of one year from and after the date of the contract for the same.

That the exterior boundaries of the district to be benefited by said improvement, and to be assessed to pay the costs and expenses thereof, and to be known as the assessment district, are hereby specified as follows; to-wit:

Beginning at a point on the south line of G Street, distant 100 feet west from the west line of Sixth Street; thence south on a line parallel to and distant 100 feet west from the west line of Sixth Street to the north line of I Street; thence east along the north line of I Street to a point 100 feet east from the east line of Sixth Street; thence north on a line parallel to and distant 100 feet east from the east line of Sixth Street to the south line of G Street; thence west along the south line of G Street to the point or place of beginning; excepting therefrom all public streets, roads, alleys, avenues and highways. Said dsitriect of lands being in said City of San Diego.

Said Common Council does hereby order that one-fifth of the costs and expenses of said improvement shall be paid out of the Treasury of said City of San Diego, from the General Fund of said City.

That the proposed improvement is hereby referred to the City Engineer of said city, and said City Engineer is hereby directed to make and file, with the Clerk of said Common Council, a report, in writing, presenting the following:

1. Plans and sepcifications for the work required in order to make said improvements;
2. An estimate of the cost of said improvement and of the incidental expenses in connection therewith;
3. A diagram showing the district above referred to, and also the boundaries and dimensions of the respective subdivisions of the land within said district, each of which subdivision shall be given a separate number in red ink upon said diagram.
4. A proposed assessment of the total amount of the costs and expenses of the proposed improvement upon the several subdivisions of land in said district in proportion to the estimated benefits to be received by such subdivisions, respectively, from said improvement; provided, that whenever any portion or percentage of the cost and expenses of such improvement is ordered to be paid out of the treasury of the municipality, as hereinabove provided, the amount of such portion or percentage shall first be deducted from the total estimated cost and expenses of such improvement, and the assessment upon property, porposed in said report, shall include only the remainder of said estimated costs and expenses. Said assessment shall refer to such subdivisions upon said diagram by the respective red ink numbers thereof, and shall show the names of the owners, if known, otherwise designating them as unknwon. No mistake in the name of the owners of any parcel of land shall effect the validity of the assessment thereon.

The proceeding shall be designated as "Sixth Street Lighting No. 3."

Passed and adopted by the said Common Council of the said City of San Diego, California, this 25th day of September, 1911, by the following vote, to-wit:

AYES---COUNCILMEN Dodson, Fay and Woods

NOES---NONE

ABSENT-COUNCILMEN Adams and Sehon.



Percival E. Woods,

President of the Common Council of the  
City of San Diego, California.

I hereby certify that the above and foregoing Resolution was passed by the Common Council of the said City of San Diego, at the time and by the vote, above stated.

Allen H. Wright,

City Clerk of the City of San Diego, California, and Ex-officio  
Clerk of the Common Council of the City of San Diego.

(SEAL)

By W. E. Bartlett, Deputy.

I hereby certify that the above and foregoing is a full, true and correct copy of Resolution No. 9289, of the resolutions of the City of San Diego, California, as adopted by the Common Council of said City, on the 25th day of September, 1911.

Allen H. Wright,

City Clerk of the City of San Diego, California.

By Walter H. Muller Deputy.

RESOLUTION OF INTENTION NO. 9 2 9 0 .

RESOLVED, that it is the intention of the Common Council of the City of San Diego, California, to order the following improvement to be made within said city, to-wit:

The furnishing of electric current for the lighting of Sixth Street, in said City of San Diego, between the south line of F Street and the north line of G Street, together with the maintenance of the posts, wires, conduits and lamps on said Sixth Street, between said points. Such furnishing of electric current, and such maintenance of appliances shall be for the period of one year from and after the date of the contract for the same.

That the exterior boundaries of the district to be benefited by said improvement, and to be assessed to pay the costs and expenses thereof, and to be known as the assessment district, are hereby specified as follows; to-wit:

Beginning at a point on the south line of F Street distant 100 feet west from the west line of Sixth Street; thence south on a line parallel to and distant 100 feet west from the west line of Sixth Street to the north line of G Street; thence east along the north line of G Street to a point distant 100 feet from the east line of Sixth Street; thence north on a line parallel to and distant 100 feet east from the east line of Sixth Street to the south line of F Street; thence west along the south line of F Street to the point or place of beginning; excepting therefrom all public streets, roads, alleys, avenues and highways. Said district of lands being in said City of San Diego.

Said Common Council does hereby order that one-fifth of the costs and expenses of said improvement shall be paid out of the Treasury of said City of San Diego, from the General Fund of said City.

That the proposed improvement is hereby referred to the City Engineer of said city, and said City Engineer is hereby directed to make and file, with the Clerk of said Common Council, a report, in writing, presenting the following:

1. Plans and specifications for the work required in order to make said improvements;
2. An estimate of the cost of said improvement and of the incidental expenses in connection therewith;
3. A diagram showing the district above referred to, and also the boundaries and dimensions of the respective subdivisions of the land within said district, each of which subdivisions shall be given a separate number in red ink upon said diagram.

4. A proposed assessment of the total amount of the costs and expenses of the proposed improvement upon the several subdivisions of land in said district in proportion to the estimated benefits to be received by such subdivisions, respectively, from said improvement; provided, that whenever any portion or percentage of the cost and expenses of such improvement is ordered to be paid out of the treasury of the municipality, as hereinabove provided, the amount of such portion or percentage shall first be deducted from the total estimated cost and expenses of such improvement, and the assessment upon property, proposed in said report, shall include only the remainder of said estimated costs and expenses. Said assessment shall refer to such subdivisions upon said diagram by the respective red ink numbers thereof, and shall show the names of the owners, if known, otherwise designating them as unknown. No mistake in the name of the owners of any parcel of land shall effect the validity of the assessment thereon.

The proceeding shall be designated as "Sixth Street Lighting No. 2."

Passed and adopted by the said Common Council of the said City of San Diego, California, this 25th day of September, 1911, by the following vote, to-wit:

AYES---COUNCILMEN Dodson, Fay and Woods

NOES---NONE

ABSENT-COUNCILMEN Adams and Sehon.

Percival E. Woods,

President of the Common Council of the  
City of San Diego, California.

I hereby certify that the above and foregoing is a full, true and correct copy of Resolution No. 9290, of the resolutions of the City of San Diego, California, as adopted by the Common Council of said City on the 25th day of September, 1911.

Allen H. Wright,

City Clerk of the City of San Diego, California.

By Walter H. Muller Deputy.

#### R E S O L U T I O N    N O .    9 2 9 1 .

BE IT RESOLVED By the Common Council of the City of San Diego, as follows:

The City Engineer is hereby directed to furnish and submit to this Common Council estimates of the cost per front foot along each line of Tenth Street, in said City of San Diego, from the south line of the City Park to the north line of N Street, including the cost of intersection work assessable upon said frontage, of the paving of, and other work upon, and according to, the plans, drawings and typical cross-sections and specifications contained in, and referred to in Document No. 45042, on file in the office of the City Clerk of said city; such estimates to be given for the purpose of enabling this Common Council to determine whether bonds may be issued to represent the cost of the above described work or improvement.

And said Engineer is further directed to furnish this Common Council with a description of the exterior boundaries of the district of lands to be affected and benefited by, and to be assessed to pay the costs and expenses of said work or improvement.

#### R E S O L U T I O N    N O .    9 2 9 2 .

BE IT RESOLVED By the Common Council of the City of San Diego, as follows:

The City Engineer is hereby directed to furnish and submit to this Common Council estimates of the cost per front foot along each line of "E" Street, in said City of San Diego, from the east line of Eighth Street to the west line of Fifteenth Street, including

the cost of intersection work assessable upon said frontage, of the paving of, and other work upon, said E Street, between said points, as shown upon, and according to, the plans, drawings and typical cross-sections and specifications contained in and referred to in Document No. 44798, on file in the office of the City Clerk of said city; such estimates to be given for the purpose of enabling this Common Council to determine whether bonds may be issued to represent the cost of the above described work or improvement.

And said Engineer is further directed to furnish this Common Council with a description of the exterior boundaries of the district of lands to be affected and benefited by, and to be assessed to pay the costs and expenses of said work or improvement.

#### RESOLUTION NO. 9293.

BE IT RESOLVED, By the Common Council of the City of San Diego, as follows:

The City Engineer is hereby directed to furnish and submit to this Common Council estimates of the cost per front foot along each line of University Avenue, in said City of San Diego, from the southeasterly line of University Boulevard, produced, to the west line of First Street, including the cost of intersection work assessable upon said frontage, of the paving of, and other work upon, said University Avenue, between said points, as shown upon, and according to, the plans, drawings and typical cross-sections and specifications contained in, and referred to in, Document No. 44796, on file in the office of the City Clerk of said city; such estimates to be given for the purpose of enabling this Common Council to determine whether bonds may be issued to represent the cost of the above described work or improvement.

And said Engineer is further directed to furnish this Common Council with a description of the exterior boundaries of the district of lands to be affected and benefited by, and to be assessed to pay the costs and expenses of said work or improvement.

#### RESOLUTION NO. 9294.

BE IT RESOLVED By the Common Council of the City of San Diego, as follows:

That the time for the completion of the grading of "B" Street from the east line of Sixth Street to the west line of 18th Street, in the City of San Diego, as fixed by Frank A. Salmons, Supt. of Streets, in the contract for the grading of said B Street as made between John Engebretsen, contractor, and Frank A. Salmons, Supt. of Streets, dated February 10th, 1911, be and the same is hereby extended sixty (60) days and the Superintendent of Streets of said City is hereby instructed and authorized to grant the said Contractor sixty days additional time to the time fixed in said contract, and to the time hereto before extended, within which to complete the grading of said street between the points named in said contract.

#### RESOLUTION NO. 9295.

BE IT RESOLVED By the Common Council of the City of San Diego, as follows:

That the time for the completion of the grading of 17th Street from the north line of "C" Street to the south line of the 1400 acre public park in the City of San Diego, as fixed by D. K. Adams, Supt. of Streets, in the contract for the grading of said 17th Street, as made between John Engbresen, Contractor and D. K. Adams, Supt. of Streets, dated July the 18th, 1911, be and the same is hereby extended sixty (60) days, and the Supt. of Streets of said City is hereby instructed and authorized to grant the said Contractor sixty days additional time to the time fixed in said contract within which to complete the grading of said street between the points named in said contract.

## R E S O L U T I O N   N O .   9 2 9 6 .

BE IT RESOLVED By the Common Council of the City of San Diego, as follows:

The Water Department is hereby authorized to extend 2-inch main easterly on Quince Street from a point 200 feet east of the east line of 30th Street to Lots 8 and 9, Block 3, Gurwell Heights.

## R E S O L U T I O N   N O .   9 2 9 7 .

BE IT RESOLVED By the Common Council of the City of San Diego, as follows:

That an extension of 45 days be and it is hereby granted on the contract with Gallagher Construction Company for the construction of the City Jail.

## R E S O L U T I O N   N O .   9 2 9 8 .

BE IT RESOLVED By the Common Council of the City of San Diego, as follows:

That permission be and it is hereby granted to John W. Wilson to do blasting within the city limits, if done in accordance with the ordinance governing such work.

## R E S O L U T I O N   N O .   9 2 9 9 .

BE IT RESOLVED By the Common Council of the City of San Diego, as follows:

That permission be and it is hereby granted to Fred Anderson to build a retaining wall on Stockton Street, between 5th and 6th Streets, if done to the satisfaction of the City Engineer; said permit being granted subject to revocation by the Common Council.

I hereby certify that the above and foregoing are full, true and correct copies of Resolutions Nos. 9291, 9292, 9293, 9294, 9295, 9296, 9297, 9298 and 9299, of the resolutions of the City of San Diego, California, as adopted by the Common Council of said City, on the 25th day of September, 1911.

Allen H. Wright,

City Clerk of the City of San Diego, California.

By Walter A. Muller Deputy.

## R E S O L U T I O N   N O .   9 3 0 0 .

BE IT RESOLVED By the Common Council of the City of San Diego, as follows:

That permission be and it is hereby granted to A. C. Dahl to install a 500 gallon fuel oil storage tank at the corner of 26th street and Logan avenue.

## R E S O L U T I O N   N O .   9 3 0 1 .

BE IT RESOLVED By the Common Council of the City of San Diego, as follows:

That former Mayor Grant Conard be and he is hereby designated and appointed as the official delegate to represent this city at the Convention of the League of American Municipalities to be held at Atlanta, Ga., in October.

## R E S O L U T I O N   N O .   9 3 0 2 .

BE IT RESOLVED By the Common Council of the City of San Diego, as follows:

That the Water Department be and it is hereby authorized to make the following extensions:

2-inch main from 10 feet south of the corner of Bush and Ibis Streets southerly on Ibis to connect with the main on Sutter Street.

2-inch main from 150 feet south of the south line of Washington Street, southerly on Ingalls Street, to a point 10 feet south of the corner of Douglas, thence west on Douglas to the east line of Lot 12, Block 62.

2-inch main from 10 feet east of the corner of Bacon Street, westerly on Santa Monica Avenue, to Lot 29, Block 73, Ocean Beach.

R E S O L U T I O N    N O .    9 3 0 3 .

BE IT RESOLVED By the Common Council of the City of San Diego, as follows:

That the Street Department be and it is hereby directed to remove such fences along city property as encroach upon the street line of B Street between Fifteenth and Sixteenth Streets.

R E S O L U T I O N    N O .    9 3 0 4 .

BE IT RESOLVED By the Common Council of the City of San Diego, as follows:

That permission be and it is hereby granted to T. A. McClellan to have blasting done at 30th and Elm Street by a bonded blaster or upon his filing a bond in the amount of \$500 with the City Clerk.

R E S O L U T I O N    N O .    9 3 0 5 .

BE IT RESOLVED By the Common Council of the City of San Diego, as follows:

That permission be and it is hereby given the San Diego Ignition Co. to install electric signs for Palmer Bros. and E. Parra.

R E S O L U T I O N    N O .    9 3 0 6 .

BE IT RESOLVED By the Common Council of the City of San Diego, as follows:

That permission be and it is hereby granted for the erection of an electric sign for the Oyster Loaf Cafe at 1228 C Street.

R E S O L U T I O N    N O .    9 3 0 7 .

BE IT RESOLVED By the Common Council of the City of San Diego, as follows:

That permission be and it is hereby granted to A. J. Wallen to remove two pepper trees from in front of Lot 31, Block 213, University Heights, on University Avenue, between 10th and Vermont Streets.

R E S O L U T I O N    N O .    9 3 0 8 .

BE IT RESOLVED By the Common Council of the City of San Diego, as follows:

That permission be and it is hereby given the Socialist organization to hang a banner sign in front of its headquarters at 1536 H Street, said sign to be 7 X 10 feet.

R E S O L U T I O N    N O .    9 3 0 9 .

BE IT RESOLVED By the Common Council of the City of San Diego, as follows:

That the Auditor be and he is hereby authorized to issue the following licenses:

R. C. Freeman, transfer stand, southwest corner 5th and I Streets.

W. S. Howard, transfer stand, northeast corner 3rd and C Streets.

C. S. Allen, transfer stand, southeast corner 3rd and C Streets.

S. G. Ginsberg, collecting junk.

M. Vallis, lunch wagon, southwest corner 5th and I Streets.

Edward Felt, peddling fruit and vegetables.

I hereby certify that the above and foregoing are full, true and correct copies of Resolutions Nos. 9300, 9301, 9302, 9303, 9304, 9305, 9306, 9307, 9308 and 9309, of the resolutions of the City of San Diego, California, as adopted by the Common Council of said

City, on the 26th day of September, 1911.

Allen H. Wright,  
City Clerk of the City of San Diego, California.  
By Walter H. Muller Deputy.

R E S O L U T I O N    N O .    9 3 1 0 .

BE IT RESOLVED By the Common Council of the City of San Diego, as follows:

That Nathan L. Rannells of La Jolla be and he is hereby appointed Special Policeman at that place at a salary of \$25.00 per month, said appointment being to fill a vacancy now existing in the personnel of the department.

R E S O L U T I O N    N O .    9 3 1 1 .

BE IT RESOLVED By the Common Council of the City of San Diego, as follows:

That an extension of forty days be and it is hereby granted to Olof Nelson for the grading of A Street, between the east line of 26th Street and a point 460 feet east of the east line of 27th Street, and the Street Superintendent is hereby authorized to note said extension on the contract.

R E S O L U T I O N    N O .    9 3 1 2 .

BE IT RESOLVED By the Common Council of the City of San Diego, as follows:

That permission be and it is hereby granted to N. M. Fillmore, licensed auctioneer, to sell at public auction on October 2nd, a house at the northwest corner of 7th and A Streets, and on October 3rd to sell the contents of the same.

R E S O L U T I O N    N O .    9 3 1 3 .

BE IT RESOLVED By the Common Council of the City of San Diego, as follows:

That the Building Inspector be and he is hereby authorized to issue a building permit to the Citrus Soap Company to erect a corrugated iron building on Lot E, Block 126, Horton's Addition, for warehouse purposes.

R E S O L U T I O N    N O .    9 3 1 4 .

BE IT RESOLVED By the Common Council of the City of San Diego, as follows:

That Irving J. Gill, John Campbell, H. H. Preibisius, John L. Bacon and W. J. Kirkwood be and they are hereby named as a committee to recommend any alterations in the present draft of the proposed building ordinance, the compensation of the members of said committee not now employed by the city to be determined later.

R E S O L U T I O N    N O .    9 3 1 5 .

BE IT RESOLVED By the Common Council of the City of San Diego, as follows:

That the Auditor be and he is hereby authorized to issue licenses as follows:

C. Tinsler, auto stand, on D, between 1st and 2nd, subject to revocation.

Dick Loveridge, transfer stand, 1525 E Street, subject to revocation.

R. P. Benner, auto stand, on 3rd, between D and E Streets, subject to revocation.

Louis Miller, free license to peddle, for a period of sixty days.

I hereby certify that the above and foregoing are full, true and correct copies of Resolutions Nos. 9310, 9311, 9312, 9313, 9314 and 9315, of the resolutions of the City of San Diego, California, as adopted by the Common Council of said City, on the 27th day of September, 1911.



Allen H. Wright,

City Clerk of the City of San Diego, California.

By Walter H. Muller Deputy.

R E S O L U T I O N    N O .    9 3 1 6 .

BE IT RESOLVED By the Common Council of the City of San Diego, as follows:

That the City Engineer is hereby directed to furnish and submit estimates of the cost per front foot along each line of Alabama Street, in said City of San Diego, from the north line of El Cajon Avenue to the south line of Adams Avenue, including the cost of intersection work assessable upon said frontage, of the paving of, and other work upon, said Alabama Street, between said points, as shown upon, and according to, the plans, drawings and typical cross-sections and specifications contained in, and referred to in, Document No. 45199, on file in the office of the City Clerk of said City; such estimates to be given for the purpose of enabling this Common Council to determine whether bonds may be issued to represent the cost of the above described work and improvement.

And said Engineer is further directed to furnish this Common Council with a description of the exterior boundaries of the district of lands in said city to be affected and benefited by, and to be assessed to pay the costs and expenses of said work or improvement.

R E S O L U T I O N    N O .    9 3 1 7 .

BE IT RESOLVED By the Common Council of the City of San Diego, as follows:

That the City Engineer is hereby directed to furnish and submit estimates of the cost per front foot along each line of Louisiana Street, in said City of San Diego, from the north line of El Cajon Avenue to the south line of Adams Avenue, including the cost of intersection work assessable upon said frontage, of the paving of, and other work upon, said Louisiana Street, between said points, as shown upon, and according to, the plans, drawings and typical cross-sections and specifications contained in, and referred to in, Document No. 45198, on file in the office of the Clerk of said city; such estimates to be given for the purpose of enabling this Common Council to determine whether bonds may be issued to represent the cost of the above described work or improvement.

R E S O L U T I O N    N O .    9 3 1 8 .

BE IT RESOLVED By the Common Council of the City of San Diego, as follows:

The City Engineer is hereby directed to furnish this Common Council with a description of the exterior of the district of lands in said city to be affected and benefited by, and to be assessed to pay the damages, costs and expenses of the opening of Eighteenth Street, in said City of San Diego, between C Street and D Street, as petitioned for in Document No. 44819, on file in the office of the Clerk of said City.

R E S O L U T I O N    N O .    9 3 1 9 .

BE IT RESOLVED By the Common Council of the City of San Diego, as follows:

The City Engineer is hereby directed to furnish this Common Council with a description of the land to be taken for the opening of Eighteenth Street, in said City of San Diego, between C Street and D Street, as petitioned for in Document No. 44819, on file in the office of the Clerk of said City of San Diego.

R E S O L U T I O N    N O .    9 3 2 0 .

BE IT RESOLVED By the Common Council of the City of San Diego, as follows:

The City Engineer is hereby directed to furnish a description of the exterior boundaries of the district of lands to be affected and benefited by, and to be assessed to pay the damages, costs and expenses of the closing of the alley in block eight (8), of Blair's Highland Addition, in the City of San Diego.

R E S O L U T I O N    N O .    9 3 2 1 .

BE IT RESOLVED By the Common Council of the City of San Diego, as follows:

The City Engineer of the City of San Diego is hereby authorized and directed to furnish this Common Council with a careful estimate of the number of cubic yards of excavation and the number of cubic yards of embankment necessary to bring DALE STREET, for the entire width of said street, from property line to property line, from the south line of Beech Street to the south line of lot 6, in block 31, of South Park Addition, extended west across said Dale Street, including the entire width and length of the intersection of said Dale Street with Ash Street; and ASH STREET, for the entire width of said street, from property line to property line, from the east line of 29th Street to the west line of 30th Street, to their official grade and cross-section.

That said estimate shall be made in duplicate, one copy of which shall be kept on file in the office of the said City Engineer, and shall, during office hours, be accessible for inspection to any person who may desire to inspect the same.

R E S O L U T I O N    N O .    9 3 2 2 .

BE IT RESOLVED By the Common Council of the City of San Diego, as follows:

The City Engineer is hereby directed to furnish this Common Council with a description of the exterior boundaries of the district of lands to be affected and benefited by, and to be assessed to pay the costs and expenses of the lighting of Fifth Street, in said City of San Diego, from the north line of A Street to the south line of University Avenue.

R E S O L U T I O N    N O .    9 3 2 3 .

BE IT RESOLVED By the Common Council of the City of San Diego, as follows:

The City Engineer is hereby directed to furnish this Common Council with a description of the exterior boundaries of the district of lands in said city to be affected and benefited by, and to be assessed to pay the costs and expenses of the lighting of Fifth Street, in said City of San Diego, from the south line of A Street to the north line of B Street, and from the south line of C Street to the north line of H Street.

R E S O L U T I O N    N O .    9 3 2 4 .

BE IT RESOLVED By the Common Council of the City of San Diego, as follows:

The City Engineer is hereby directed to furnish this Common Council with a description of the exterior boundaries of the district of lands in said city to be affected and benefited by, and to be assessed to pay the costs and expenses of the lighting of D Street, in said City of San Diego, from the east line of Tenth Street to the west line of Twenty-fifth Street.

R E S O L U T I O N    N O .    9 3 2 5 .

BE IT RESOLVED By the Common Council of the City of San Diego, as follows:

The City Engineer is hereby directed to furnish this Common Council with a description of the exterior boundaries of the district of lands in said City to be affected and benefited by, and to be assessed to pay the costs and expenses of the lighting of Third Street, in said City of San Diego, from the south line of Hawthorne Street to the north line of H Street.

## R E S O L U T I O N   N O .   9 3 2 6 .

BE IT RESOLVED By the Common Council of the City of San Diego, as follows:

The City Engineer is hereby directed to furnish this Common Council with the plans, drawings and typical cross-sections for the grading, sidewalking and curbing of Texas Street, in said City of San Diego, from the south line of University Avenue to the north line of the 1400 acre public park; and also for the guttering of said Texas Street, between the south line of Wightman Street to the north line of Landis Street; all as petitioned for in Document No. 44914, on file in the office of the Clerk of said City.

## R E S O L U T I O N   N O .   9 3 2 7 .

BE IT RESOLVED By the Common Council of the City of San Diego, as follows:

That the City Engineer is hereby directed to furnish this Common Council with elevations for the change of grade of Lincoln Avenue, to conform to the grade of Louisiana Street at the intersection of Lincoln Avenue.

## R E S O L U T I O N   N O .   9 3 2 8 .

BE IT RESOLVED By the Common Council of the City of San Diego, as follows:

That the following appointment is hereby made in the Water Department, same to take effect and date from October 1st, 1911, viz:-

John Peters, promoted from Laborer to Teamster, vice Clarence L. Tarr, resigned.

## R E S O L U T I O N   N O .   9 3 2 9 .

BE IT RESOLVED By the Common Council of the City of San Diego, as follows:

That a majority of the members of the Common Council are hereby authorized to sign as and for the act and deed of the City of San Diego that certain instrument filed with the City Clerk on the 3rd day of October, A. D., 1911, and purporting to be a lease from the City to Fellows Boat Works, a corporation, all those lands lying in the Bay of San Diego below the line of ordinary high tide and particularly described in said lease which is marked "Document No. 45335." Filed October 3rd, A.D., 1911, Allen H. Wright, City Clerk, by Walter E. Bartlett, Deputy."

## R E S O L U T I O N   N O .   9 3 3 0 .

BE IT RESOLVED By the Common Council of the City of San Diego, as follows:

That a majority of the members of the Common Council are hereby authorized to sign as and for the act and deed of the City of San Diego that certain instrument filed with the City Clerk on the 3rd day of October, A. D., 1911, and purporting to be a lease from the City to Enterprise Iron Works, a corporation, all those lands lying in the Bay of San Diego below the line of ordinary high tide and particularly described in said lease which is marked "Document No. 45333". Filed October 3rd, A.D., 1911, Allen H. Wright, City Clerk, by Walter E. Bartlett, Deputy."

## R E S O L U T I O N   N O .   9 3 3 1 .

BE IT RESOLVED By the Common Council of the City of San Diego, as follows:

That the Pueblo Forester, Max Watson, be and he is hereby granted a leave of absence of three weeks, with full pay, for the purpose of attending a series of lectures at the State Agricultural Farm near Sacramento during the month of October.

## R E S O L U T I O N   N O .   9 3 3 2 .

BE IT RESOLVED By the Common Council of the City of San Diego, as follows:

That Resolution of Intention No. 8979, and all subsequent proceedings in the matter of the change of grade of First Street, in the City of San Diego, California, from the north line of Brookes Avenue to a point 200 feet north from the north line of Brookes Avenue, be, and the same hereby are, repealed.

I hereby certify that the above and foregoing are full, true and correct copies of Resolutions Nos. 9316, 9317, 9318, 9319, 9320, 9321, 9322, 9323, 9324, 9325, 9326, 9327, 9328, 9329, 9330, 9331, and 9332, of the resolutions of the City of San Diego, California, as adopted by the Common Council of said City on the 3rd day of October, 1911.

Allen H. Wright,

City Clerk of the City of San Diego, California.

By Walter H. Muller Deputy.

# RESOLUTION OF INTENTION NO. 9333.

(First Street)

RESOLVED, that it is the intention of the Common Council of the City of San Diego, California, to change the grade of First Street, in said City of San Diego, from the north line of Brookes Avenue to a point 250 feet north from the north line of Brookes Avenue, as follows, to-wit:

At the northwest corner of First Street and Brookes Avenue, the grade elevation to remain at 253.00 feet.

At the northeast corner of First Street and Brookes Avenue, the grade elevation to remain at 255.0 feet.

At a point on the west line of First Street, 50 feet north from the north line of Brookes Avenue, change the grade elevation from 252.75 feet to 254.20 feet.

At a point on the west line of First Street, 30 feet north from the last named point, change the grade elevation from 252.6 feet to 254.5 feet.

At a point on the west line of First Street, 40 feet north from the last named point, change the grade elevation from 252.4 feet to 253.8 feet.

At a point on the west line of First Street, 50 feet north from the last named point, change the grade elevation from 252.51 feet to 251.7 feet.

At a point on the west line of First Street, 200 feet north from the north line of Brookes Avenue, change the grade elevation from 252.0 feet to 250.13 feet.

At a point on the west line of First Street, 250 feet north from the north line of Brookes Avenue, the grade elevation to remain at 247.5 feet.

At a point on the east line of First Street, 80 feet north from the north line of Brookes Avenue, change the grade elevation from 254.2 feet to 255.5 feet.

At a point on the east line of First Street, 40 feet north from the last named point, change the grade elevation from 253.8 feet to 254.8 feet.

At a point on the east line of First Street, 50 feet north from the last named point, change the grade elevation from 253.3 feet to 252.7 feet.

At a point on the east line of First Street, 200 feet north from the north line of Brookes Avenue, change the grade elevation from 253.0 feet to 251.3 feet.

At a point on the east line of First Street, 250 feet north from the north line of Brookes Avenue, the grade elevation to remain at 248.5 feet.

And the grade of said First Street, between the points hereinbefore mentioned, shall have a uniform ascent and descent, and the center line of said street shall have an average elevation of the opposite curb grades.

All of said grade elevations to be above the datum line of levels as fixed by Ordinance No. 3950 of the ordinances of said city.

And said Common Council hereby elects to proceed, in making said change of grade, under the provisions of the "Change of Grade Act of 1909."

That THE EVENING TRIBUNE, a daily newspaper published and circulated, and of general circulation, in the said City of San Diego, be, and it is hereby designated as the newspaper in which this Resolution of Intention shall be published for two days, and the notice of the passage thereof shall be published for six days in the manner and by the persons required by law.

That the Clerk of the said City of San Diego be, and he is hereby directed to post this Resolution of Intention conspicuously for two days on or near the chamber door of the said Common Council, and to cause the same to be published by two insertions in said daily newspaper in the manner required by law.

That the Street Superintendent of the City of San Diego shall thereupon cause to be conspicuously posted along the street designated in this Resolution of Intention where said change or modification of grade is proposed to be made, at not more than one hundred feet in distance apart, but not less than three in all, notices of the passage of this Resolution of Intention, in the manner and in the form required by law, and shall also cause a notice similar in substance to be published for six days in said daily newspaper in the manner required by law.

Passed and adopted by the said Common Council of the said City of San Diego, California, this 3rd day of October, 1911, by the following vote, to-wit:

AYES---COUNCILMEN Dodson, Fay and Woods

NOES---NONE

ABSENT-COUNCILMEN Adams and Sehon.

Percival E. Woods,

President of the Common Council of the  
City of San Diego, California.

I hereby certify that the above and foregoing Resolution of Intention was passed by the Common Council of the said City of San Diego, at the time and by the vote above stated.

Allen H. Wright,

City Clerk of the City of San Diego, California, and Ex-officio  
Clerk of the Common Council of the said City of San Diego.

(SEAL)

By W. E. Bartlett, Deputy.

I hereby certify that the above and foregoing is a full, true and correct copy of Resolution No. 9333, of the resolutions of the City of San Diego, California, as adopted by the Common Council of said City on the 3rd day of October, 1911.

Allen H. Wright,

City Clerk of the City of San Diego, California.

By Walter H. Muller Deputy.

# RESOLUTION OF INTENTION NO. 9334.

(Ingalls Street.)

RESOLVED, that it is the intention of the Common Council of the City of San Diego, California, to change the grade of Ingalls Street, in said city, from the south line of Getti Street to the north line of Washington Street, as follows, to-wit:

At the southwest corner of the intersection of Ingalls Street and Getti Street, the grade elevation to remain at 274.0 feet.

At the southeast corner of the intersection of Ingalls Street and Getti Street, the grade elevation to remain at 273.0 feet.

At a point on the west line of Ingalls Street, 150 feet south from the south line of Getti Street, change the grade elevation from 267.5 feet to 268.5 feet.

At a point on the east line of Ingalls Street, 150 feet south from the south line of Getti Street, change the grade elevation from 266.5 feet to 267.5 feet.

At the northwest corner of the intersection of Ingalls Street and Washington Street, the grade elevation to remain at 261.0 feet.

At the northeast corner of the intersection of Ingalls Street and Washington Street, the grade elevation to remain at 260.0 feet.

And the grade of said Ingalls Street, between the points hereinbefore mentioned, shall have a uniform ascent and descent, and the center line of said street shall have an average elevation of the opposite curb grades.

All of said grade elevations to be above the datum line of levels, as fixed by Ordinance No. 3950 of the ordinances of said city.

And said Common Council hereby elects to proceed, in making said change of grade, under the provisions of the "Change of Grade Act of 1909."

That THE EVENING TRIBUNE, a daily newspaper published and circulated, and of general circulation, in the said City of San Diego, be, and it is hereby designated as the newspaper in which this Resolution of Intention shall be published for two days, and the notice of the passage thereof shall be published for six days in the manner and by the persons required by law.

That the Clerk of the said City of San Diego be, and he is hereby directed to post this Resolution of Intention conspicuously for two days on or near the chamber door of the said Common Council, and to cause the same to be published by two insertions in said daily newspaper in the manner required by law.

That the Street Superintendent of the City of San Diego shall thereupon cause to be conspicuously posted along the street designated in this Resolution of Intention where said change or modification of grade is proposed to be made, at not more than one hundred feet in distance apart, but not less than three in all, notices of the passage of this Resolution of Intention, in the manner and in the form required by law, and shall also cause a notice similar in substance to be published for six days in said daily newspaper in the manner required by law.

Passed and adopted by the said Common Council of the said City of San Diego, California, this 3rd day of October, 1911, by the following vote, to-wit:

AYES---COUNCILMEN Dodson, Fay and Woods

NOES---NONE

ABSENT-COUNCILMEN Adams and Sehon.

Percival E. Woods,

President of the Common Council of the  
City of San Diego, California.

I hereby certify that the above and foregoing Resolution of Intention was passed by the Common Council of the said City of San Diego, at the time and by the vote above stated.

Allen H. Wright,

City Clerk of the City of San Diego, California, and Ex-officio  
Clerk of the Common Council of the said City of San Diego.

(SEAL)

By W. E. Bartlett, Deputy.

I hereby certify that the above and foregoing is a full, true and correct copy of



Resolution No. 9334, of the resolutions of the City of San Diego, California, as adopted by the Common Council of said City, on the 3rd day of October, 1911.

Allen H. Wright,

City Clerk of the City of San Diego, California.

By Walter H. Muller Deputy.

RESOLUTION OF INTENTION NO. 9 3 3 5 .

(E Street.)

RESOLVED, that it is the intention of the Common Council of the City of San Diego, California, to change the grade of E Street, in said city, from the east line of 26th Street to the west line of 27th Street, as follows, to-wit:

At the intersection of E Street with 26th Street; at the northeast corner the grade elevation to remain at 189.00 feet; at the southeast corner, the grade elevation to remain at 188.00 feet.

At a point on the north line of E Street, 240 feet east from the northeast corner of the intersection of E Street with 26th Street, change the grade elevation from 183.80 feet to 162.50 feet; at a point on the north line of E Street 20 feet east from the last named point, change the grade elevation from 183.70 feet to 160.50 feet; at a point on the north line of E Street 20 feet east from the last named point, change the grade elevation from 183.60 feet to 159.20 feet; at a point on the north line of E Street 20 feet east from the last named point, change the grade elevation from 183.50 feet to 158.50 feet; at a point on the north line of E Street 20 feet east from the last named point, change the grade elevation from 183.40 feet to 158.00 feet; at a point on the north line of E Street 20 feet east from the last named point, change the grade elevation from 183.30 feet to 157.90 feet; at a point on the north line of E Street 20 feet east from the last named point, change the grade elevation from 183.20 feet to 158.10 feet; at a point on the north line of E Street 20 feet east from the last named point, change the grade elevation from 183.10 feet to 158.60 feet; at a point on the north line of E Street 20 feet east from the last named point, change the grade elevation from 183.00 feet to 159.70 feet; at a point on the north line of E Street 20 feet east from the last named point, change the grade elevation from 182.90 feet to 161.70 feet;

At a point on the south line of E Street, 240 feet east from the southeast corner of the intersection of E Street with 26th Street, change the grade elevation from 183.80 feet to 161.50 feet; at a point on the south line of E Street 20 feet east from the last named point, change the grade elevation from 183.70 feet to 159.50 feet; at a point on the south line of E Street 20 feet east from the last named point, change the grade elevation from 183.60 feet to 158.20 feet; at a point on the south line of E Street 20 feet east from the last named point, change the grade elevation from 183.50 feet to 157.50 feet; at a point on the south line of E Street 20 feet east from the last named point, change the grade elevation from 183.40 feet to 157.00 feet; at a point on the south line of E Street, 20 feet east from the last named point, change the grade elevation from 183.30 feet to 156.90 feet; at a point on the south line of E Street 20 feet east from the last named point, change the grade elevation from 183.20 feet to 157.10 feet; at a point on the south line of E Street 20 feet east from the last named point, change the grade elevation from 183.10 feet to 157.60 feet; at a point on the south line of E Street 20 feet east from the last named point, change the grade elevation from 183.00 feet to 158.70 feet; at a point on the south line of E Street 20 feet east from the last named point, change the grade elevation from 182.90 feet to 160.70 feet.

At the intersection of E Street with 27th Street; at the southwest corner, change the grade elevation from 182.00 feet to 180.50 feet; at the northwest corner, change the grade elevation from 182.00 feet to 181.50 feet.

And the grade of said E Street, between the points hereinbefore mentioned, shall have a uniform ascent and descent, and the center line of said street shall have an average elevation of the opposite curb grades.

All of said grade elevations to be above the datum line of levels, as fixed by Ordinance No. 3950 of the ordinances of said City.

And said Common Council hereby elects to proceed, in making said change of grade, under the provisions of the "Change of Grade Act of 1909."

That THE EVENING TRIBUNE, a daily newspaper published and circulated, and of general circulation, in the said City of San Diego, be, and it is hereby designated as the newspaper in which this Resolution of Intention shall be published for two days, and the notice of the passage thereof shall be published for six days in the manner and by the persons required by law.

That the Clerk of the said City of San Diego be, and he is hereby directed to post this Resolution of Intention conspicuously for two days on or near the chamber door of the said Common Council, and to cause <sup>the same</sup> to be published by two insertions in said daily newspaper in the manner required by law.

That the Street Superintendent of the City of San Diego shall thereupon cause to be conspicuously posted along the street designated in this Resolution of Intention where said change or modification of grade is porposed to be made, at not more than one hundred feet in distance apart, but not less than three in all, notices of the passage of this Resolution of Intention, in the manner and in the form required by law, and shall also cause a notice similar in substance to be published for six days in said daily newspaper in the manner required by law.

Passed and adopted by the said Common Council of the said City of San Diego, California, this 3rd day of October, 1911, by the following vote, to-wit:

AYES---COUNCILMEN Dodson, Fay and Woods

NOES---NONE

ABSENT-COUNCILMEN Adams and Sehon.

Percival E. Woods,

President of the Common Council of the  
City of San Diego, California.

I hereby certify that the above and foregoing Resolution of Intention was passed by the Common Council of the said City of San Diego, at the time and by the vote above stated.

Allen H. Wright,

City Clerk of the City of San Diego, California, and Ex-officio  
Clerk of the Common Council of the said City of San Diego.

(SEAL)

By W. E. Bartlett, Deputy.

I hereby certify that the above and foregoing is a full, true and correct copy of Resolution No. 9335, of the resolutions of the City of San Diego, California, as adopted by the Common Council of said City on the 3rd day of October, 1911.

Allen H. Wright,

City Clerk of the City of San Diego, California.

By Walter H. Muller Deputy.

RESOLUTION OF INTENTION NO. 9336.

(Fourth Street.)

BE IT RESOLVED, that it is the intention of the Common Council of the City of San Diego, California, to order the following street work to be done, to-wit:

That Fourth Street, in said City of San Diego, for the entire width of said street, from property line to property line, from a point 250 feet north of the north line of Stockton Street to the intersection of the south line of Lewis Street with Fourth Street, produced south, including the entire width and length of the intersections of said Fourth Street with Stockton Street, Broadway Street and Lewis Street, be graded to the official grade thereof, according to the specifications therefor contained in Ordinance No. 3510 of the ordinances of said City, and according to, and as shown upon, the plans and drawings contained in Document No. 45275, on file in the office of the City Clerk of said City, and copies of which are on file in the office of the City Engineer of said City.

And as a part of said work, the construction of a fourteen-inch cement pipe culvert, and its accessories, at the intersection of said Fourth Street with Lewis Street, according to, and as shown upon, the plans, drawings, typical cross-sections and specifications contained in said Document No. 45275.

All of said plans, drawings and typical cross-sections and specifications contained in said Document No. 45275, are hereby approved and adopted as the plans, drawings and typical cross-sections and specifications to be followed, in connection with the specifications contained in Ordinance No. 3510, in said grading of, and said work upon, said Fourth Street, between the points hereinbefore mentioned; and by reference thereto, all said plans, drawings and typical cross-sections and specifications contained in said Document No. 45275, and in said Ordinance No. 3510, are incorporated herein and made a part hereof.

That the contemplated work of improvement hereinbefore mentioned is in the opinion of said Common Council of more than local and ordinary public benefit, and the expense of said work and improvement is made chargeable upon the district hereinafter described, and said Common Council does hereby declare said district to be the district benefited by said work and improvement, and to be assessed to pay the costs and expenses thereof. Said district is described as follows, to-wit: All that real property in the said City of San Diego, included within the following exterior boundary lines, to-wit:

Beginning at the northwest corner of lot 1, block 3 of Hillcrest; thence south along the west line of said lot to the southwest corner of said lot 1; thence east along the south line of said lot 1, to the southeast corner of said lot 1; thence north along the east line of said lot 1 to the northeast corner of said lot 1; thence northeasterly to the southeasterly corner of lot 12, block 4, of Fifth Street Addition; thence north along the east line of said lot 12, and along the east line of lots 11, 10, 9, 8, 7, 6, 5, 4, 3, 2 and 1 of said block 4, and lots 12 and 11 of block 5, of Fifth Street Addition to the northeast corner of said lot 11; thence east along the north line of lot 14 of said block 5 to the northeast corner of said lot 14; thence northeasterly to the southwesterly corner of lot 8, block 2, of Fifth Street Addition; thence east along the south line of said lot 8 to the southeast corner of said lot 8; thence north along the east line of said lot 8 and along the east line of lots 7, 6, 5, 4, 3, 2 and 1 of said block 2, and along the east line of lots 26, 25, 24, 23, 22, 21, 20, 19, 18, 17, 16, 15, 14 and 13 of block 3 of Fifth Street Addition to the northeast corner of said lot 13; thence west along the north line of said lot 13 to the northwest corner of said lot 13; thence southwesterly to the northeasterly corner of said lot 13; thence southwesterly to the northeasterly corner of lot 37, block 6, of Fifth Street Addition; thence west along the north line of said lot 37, and along the north line of lot 16 of said block 6, and along the north line of lot 37 of block 7 of Fifth Street Addition to the northwest corner of said lot 37; thence south along the west line of

said lot 37 and along the west line of lots 36, 35, 34, 33, 32, 31, 30, 29, 28 and 27 of said block 7, along the west line of lots 24, 23, 22, 21, 20, 19, 18, 17, 16, 15, 14 and 13 of block 8 of Fifth Street Addition, and along the west line of lots 24, 23, 22, 21, 20, 19, 18, 17, 16, 15, 14 and 13 of block 9 of Fifth Street Addition to the southwest corner of said lot 13; thence southeasterly to the point or place of beginning; excepting therefrom all public streets, roads, alleys, avenues and highways.

Said Hillcrest being a sub-division of a portion of the southeast quarter of Pueblo Lot C, as per Map No. 1024 on file in the office of the County Recorder of San Diego County, California.

Said Fifth Street Addition being according to Map No. 577, on file in said County Recorder's office.

That THE EVENING TRIBUNE, a daily newspaper published and circulated, and of general circulation, in the said City of San Diego, be, and it is hereby designated as the newspaper in which this Resolution of Intention shall be published for two days, and the notice of the passage thereof shall be published for six days in the manner and by the persons required by law.

That the Clerk of the said City of San Diego be and he is hereby directed to post this Resolution of Intention conspicuously for two days on or near the chamber door of the said Common Council, and to cause the same to be published by two insertions in said daily newspaper in the manner required by law.

That the Street Superintendent of the said City of San Diego shall thereupon cause to be conspicuously posted along the line of the said contemplated work, above described, notices of the passage of this resolution, in the manner and in the form required by law and shall also cause a notice similar in substance to be published for six days in said daily newspaper in the manner required by law.

Passed and adopted by the said Common Council of the said City of San Diego, California, this 3rd day of October, 1911, by the following vote, to-wit:

AYES---COUNCILMEN Dodson, Fay and Woods

NOES---NONE

ABSENT-COUNCILMEN Adams and Sehon.

Percival E. Woods,

President of the Common Council of the  
City of San Diego, California.

I hereby certify that the above and foregoing Resolution of Intention was passed by the Common Council of the said City of San Diego, at the time and by the vote above stated.

Allen H. Wright,

City Clerk of the City of San Diego, California, and Ex-officio  
Clerk of the Common Council of the City of San Diego.

(SEAL)

By W. E. Bartlett, Deputy.

I hereby certify that the above and foregoing is a full, true and correct copy of Resolution No. 9336, of the resolutions of the City of San Diego, California, as adopted by the Common Council of said City on the 3rd day of October, 1911.

Allen H. Wright,

City Clerk of the City of San Diego, California.

By Walter H. Muller Deputy.

RESOLUTION OF INTENTION NO. 9337.

(Ibis Street)

RESOLVED, that it is the intention of the Common Council of the City of San Diego, California, to order the following street work to be done, to-wit:

That Ibis Street, in said City of San Diego, for the entire width of said street, from property line to property line, from the north line of Washington Street to a point 150 feet north from the north line of Broadway Street, including the entire width and length of the intersection of Ibis Street with Broadway Street, (excepting the intersections of said Ibis Street with Getti Street and Lewis Street), be graded to the official grade thereof, according to the specifications therefor contained in Ordinance No. 3510 of the ordinances of said City.

That the contemplated work of improvement hereinbefore mentioned is in the opinion of said Common Council of more than local and ordinary public benefit, and the expense of said work and improvement is made chargeable upon the district hereinafter described, and said Common Council does hereby declare said district to be the district benefited by said work and improvement, and to be assessed to pay the costs and expenses thereof. Said district is described as follows, to-wit: All that real property in the said City of San Diego, included within the following exterior boundary lines, to-wit:

Beginning at a point on the north line of Washington Street distant 100 feet west from the west line of Ibis Street; thence north on a line parallel to and distant 100 feet west from the west line of Ibis Street to a point distant 150 feet north from the north line of Broadway Street; thence east on a line parallel to and distant 150 feet north from the north line of Broadway to a point distant 100 feet east from the east line of Ibis Street; thence south on a line parallel to and distant 100 feet east from the east line of Ibis Street to the north line of Washington Street; thence west along the north line of Washington Street to the point of beginning; excepting therefrom all public streets, roads, alleys, avenues and highways.

That THE EVENING TRIBUNE, a daily newspaper published and circulated, and of general circulation, in the said City of San Diego, be and it is hereby designated as the newspaper in which this Resolution of Intention shall be published for two days, and the notice of the passage thereof shall be published for six days in the manner and by the persons required by law.

That the Clerk of the said City of San Diego be and he is hereby directed to post this Resolution of Intention conspicuously for two days on or near the chamber door of the said Common Council, and to cause the same to be published by two insertions in said daily newspaper in the manner required by law.

That the Street Superintendent of the said City of San Diego shall thereupon cause to be conspicuously posted along the line of the said contemplated work, above described, notices of the passage of this resolution, in the manner and in the form required by law and shall also cause a notice similar in substance to be published for six days in said daily newspaper in the manner required by law.

Passed and adopted by the said Common Council of the said City of San Diego, California, this 3rd day of October, 1911, by the following vote, to-wit:

AYES---COUNCILMEN Dodson, Fay and Woods

NOES---NONE

ABSENT-COUNCILMEN Adams and Sehon.

Percival E. Woods,

President of the Common Council of the  
City of San Diego, California.

I hereby certify that the above and foregoing Resolution of Intention was passed by

the Common Council of the said City of San Diego, at the time and by the vote above stated.

Allen H. Wright,

City Clerk of the City of San Diego, California, and Ex-officio  
Clerk of the Common Council of the City of San Diego.

(SEAL)

By W. E. Bartlett, Deputy.

I hereby certify that the above and foregoing is a full, true and correct copy of Resolution No. 9337, of the resolutions of the City of San Diego, California, as adopted by the Common Council of said City on the 3rd day of October, 1911.

Allen H. Wright,

City Clerk of the City of San Diego, California.

By Walter H. Muller Deputy.

RESOLUTION OF INTENTION NO. 9 3 3 8 .

RESOLVED, that it is the intention of the Common Council of the City of San Diego, California, to order the following sidewalks and curbing to be constructed in said City, to-wit:

That concrete sidewalks and concrete curbing be constructed in the returns at the following intersection of streets in said City of San Diego, to-wit:

The returns at the northeast and southeast corners of the intersection of Twenty-sixth Street with F Street.

Said sidewalks shall be constructed with a base or foundation three inches in thickness, and composed of one part by volume of Portland cement, two parts of sand, and four parts of broken stone. Said sidewalks and curbing shall be constructed according to the specifications therefor contained in Ordinance No. 1140 of the ordinances of said city.

That THE EVENING TRIBUNE, a daily newspaper published and circulated, and of general circulation, in the said City of San Diego, be and it is hereby designated as the newspaper in which this Resolution of Intention shall be published for two days, and the notice of the passage thereof shall be published for six days in the manner and by the persons required by law.

That the Clerk of the said City of San Diego be and he is hereby directed to post this Resolution of Intention conspicuously for two days on or near the chamber door of the said Common Council, and to cause the same to be published by two insertions in said daily newspaper in the manner required by law.

That the Street Superintendent of the said City of San Diego shall thereupon cause to be conspicuously posted along the line of the said contemplated work, above described, notices of the passage of this resolution, in the manner and in the form required by law and shall also cause a notice similar in substance to be published for six days in said daily newspaper in the manner required by law.

Passed and adopted by the said Common Council of the said City of San Diego, California, this 3rd day of October, 1911, by the following vote, to-wit:

AYES---COUNCILMEN Dodson, Fay and Woods

NOES---NONE

ABSENT-COUNCILMEN Adams and Sehon.

Percival E. Woods,

President of the Common Council of the  
City of San Diego, California.

I hereby certify that the above and foregoing Resolution of Intention was passed by the Common Council of the said City of San Diego, at the time and by the vote above stated.



Allen H. Wright,  
City Clerk of the City of San Diego, California, and Ex-officio  
Clerk of the Common Council of the City of San Diego.

(SEAL)

By W. E. Bartlett, Deputy.

I hereby certify that the above and foregoing is a full, true and correct copy of Resolution No. 9338, of the resolutions of the City of San Diego, California, as adopted by the Common Council of said City on the 3rd day of October, 1911.

Allen H. Wright,  
City Clerk of the City of San Diego, California.  
By Walter H. Muller Deputy.

RESOLUTION OF INTENTION NO. 9339.  
(Columbia Street.)

RESOLVED, that it is the intention of the Common Council of the City of San Diego, California, to order the following sidewalks and curbing to be constructed in said city, to-wit:

That concrete sidewalks and concrete curbing be constructed in Columbia Street, in said City of San Diego, between the north line of Fir Street and the south line of Grape Street, in front of the entire frontage, on said Columbia Street, of the following lots and lands, to-wit:

In front of lot 12 in block 43 of Middletown.

Said Middletown being according to map made by J. E. Jackson in January, 1874, on file in the County Clerk's office of San Diego County, California.

Said sidewalks shall be constructed with a base or foundation three inches in thickness, and composed of one part by volume of Portland cement, two parts of sand, and four parts of broken stone. Said sidewalks and curbing shall be constructed according to the specifications therefore contained in Ordinance No. 1140 of the ordinances of said city.

That THE EVENING TRIBUNE, a daily newspaper published and circulated, and of general circulation, in the said City of San Diego, be and it is hereby designated as the newspaper in which this Resolution of Intention shall be published for two days, and the notice of the passage thereof shall be published for six days in the manner and by the persons required by law.

That the Clerk of the said City of San Diego be and he is hereby directed to post this Resolution of Intention conspicuously for two days on or near the chamber door of the said Common Council, and to cause the same to be published by two insertions in said daily newspaper in the manner required by law.

That the Street Superintendent of the said City of San Diego shall thereupon cause to be conspicuously posted along the line of the said contemplated work, above described, notices of the passage of this resolution, in the manner and in the form required by law and shall also cause a notice similar in substance to be published for six days in said daily newspaper in the manner required by law.

Passed and adopted by the said Common Council of the said City of San Diego, California, this 3rd day of October, 1911, by the following vote, to-wit:

AYES---COUNCILMEN Dodson, Fay and Woods

NOES---NONE

ABSENT-COUNCILMEN Adams and Sehon.

Percival E. Woods,  
President of the Common Council of the  
City of San Diego, California.

I hereby certify that the above and foregoing Resolution of Intention was passed by the Common Council of the said City of San Diego, at the time and by the vote above stated.

Allen H. Wright,

City Clerk of the City of San Diego, California, and Ex-officio

Clerk of the Common Council of the City of San Diego.

(SEAL)

By W. E. Bartlett, Deputy.

I hereby certify that the above and foregoing is a full, true and correct copy of Resolution No. 9339, of the resolutions of the City of San Diego, California, as adopted by the Common Council of said City on the 3rd day of October, 1911.

Allen H. Wright,

City Clerk of the City of San Diego, California.

By Walter A. Muller Deputy.

# RESOLUTION OF INTENTION NO. 9340.

(New Main Street.)

BE IT RESOLVED, that it is the intention of the Common Council of the City of San Diego, California, to order the following street work to be done, to-wit:

That New Main Street, in New Roseville, in said City of San Diego, for the entire width of said street, from property line to property line, from the south line of Rosecrans Street to the north line of Shafter Street, including the entire width and length of the intersection of said New Main Street with Scott Street, be graded to the official grade thereof, according to the specifications therefor contained in Ordinance No. 3510 of the ordinances of said City.

That the contemplated work of improvement hereinbefore mentioned is in the opinion of said Common Council of more than local and ordinary public benefit, and the expense of said work and improvement is made chargeable upon the district hereinafter described, and said Common Council does hereby declare said district to be the district benefited by said work and improvement, and to be assessed to pay the costs and expenses thereof. Said district is described as follows, to-wit: All that real property in the said City of San Diego, included within the following exterior boundary lines, to-wit:

Beginning at a point on the southeasterly line of Rosecrans Street distant 100 feet southwesterly from the southwesterly line of New Main Street; thence southeasterly on a line parallel to and distant 100 feet southwesterly from the southwesterly line of New Main Street to the northwesterly line of Shafter Street; thence northeasterly along the northwesterly line of Shafter Street to a point distant 100 feet northeasterly from the northeasterly line of New Main Street; thence northwesterly on a line parallel to and distant 100 feet northeasterly from the northeasterly line of New Main Street to the southeasterly line of Rosecrans Street; thence southwesterly along the southeasterly line of Rosecrans Street to the point or place of beginning; excepting therefrom all public streets, roads, alleys, avenues and highways.

That THE EVENING TRIBUNE, a daily newspaper published and circulated, and of general circulation, in the said City of San Diego, be and it is hereby designated as the newspaper in which this Resolution of Intention shall be published for two days, and the notice of the passage thereof shall be published for six days in the manner and by the persons required by law.

That the Clerk of the said City of San Diego be and he is hereby directed to post this Resolution of Intention conspicuously for two days on or near the chamber door of the said Common Council, and to cause the same to be published by two insertions in said daily

newspaper in the manner required by law.

That the Street Superintendent of the said City of San Diego shall thereupon cause to be conspicuously posted along the line of the said contemplated work, above described, notices of the passage of this resolution, in the manner and in the form required by law and shall also cause a notice similar in substance to be published for six days in said daily newspaper in the manner required by law.

Passed and adopted by the said Common Council of the said City of San Diego, California, this 3rd day of October, 1911, by the following vote, to-wit:

AYES---COUNCILMEN Dodson, Fay and Woods

NOES---NONE

ABSENT-COUNCILMEN Adams and Sehon.

Percival E. Woods,

President of the Common Council of the  
City of San Diego, California.

I hereby certify that the above and foregoing Resolution of Intention was passed by the Common Council of the said City of San Diego, at the time and by the vote above stated.

Allen H. Wright,

City Clerk of the City of San Diego, California, and Ex-officio  
Clerk of the Common Council of the City of San Diego.

(SEAL)

By W. E. Bartlett, Deputy.

I hereby certify that the above and foregoing is a full, true and correct copy of Resolution No. 9340, of the resolutions of the City of San Diego, California, as adopted by the Common Council of said City on the 3rd day of October, 1911.

Allen H. Wright,

City Clerk of the City of San Diego, California.

By Nathan H. Muller Deputy.

#### RESOLUTION OF INTENTION NO. 9341.

RESOLVED, that it is the intention of the Common Council of the City of San Diego, California, to order the following sidewalks and curbing to be constructed in said city, to-wit:

That concrete sidewalks and concrete curbing be constructed in 18th Street, in said City of San Diego, between the south line of the 1400 acre public park and the north line of N Street, in front of the entire frontage, on said 18th Street, of the following lots and lands, to-wit:

In front of the following lots in Sherman's Addition, to-wit: lots 7 and 8 in block 58; also in front of the following lots in Culverwell's Addition, to-wit: lots 1 and 2 in block 12; the returns at the southwest, northwest and northeast corners of the intersection of said 18th Street with E Street; the returns at the northwest and northeast corners of the intersection of said 18th Street with C Street; also in front of the following lots in Gardner's Addition, to-wit: lots 1, 2, 3, 4, 5 and 6 in block 12; lots 7, 8, 9, 10, 11 and 12 in block 10; lots 1, 2, 3, 4, 5 and 6 in block 9; 7, 8, 9, 10, 11 and 12 in block 11; lots 1 and 2 in block 2; lots 3 and 4 in block 1; the returns at the northeast, northwest, southeast and southwest corners of the intersection of said 18th Street with B Street; the returns at the northeast, northwest, and southeast corners of the intersection of said 18th Street with A Street.

Said Sherman's Addition being according to Map No. 278, on file in the office of the County Recorder of San Diego County, California.

Said Culverwell's Addition being according to Map No. 143, on file in said County

Recorder's office.

Said Gardner's Addition being according to Map No. 68, on file in said County Recorder's office.

Said sidewalks shall be constructed with a base or foundation three inches in thickness, and composed of one part by volume of Portland cement, two parts of sand, and four parts of broken stone. Said sidewalks and curbing shall be constructed according to the specifications therefor contained in Ordinance No. 1140 of the ordinances of said city.

That THE EVENING TRIBUNE, a daily newspaper published and circulated, and of general circulation, in the said City of San Diego, be and it is hereby designated as the newspaper in which this Resolution of Intention shall be published for two days, and the notice of the passage thereof shall be published for six days in the manner and by the persons required by law.

That the Clerk of the said City of San Diego be and he is hereby directed to post this Resolution of Intention conspicuously for two days on or near the chamber door of the said Common Council, and to cause the same to be published by two insertions in said daily newspaper in the manner required by law.

That the Street Superintendent of the said City of San Diego shall thereupon cause to be conspicuously posted along the line of the said contemplated work, above described, notices of the passage of this resolution, in the manner and in the form required by law and shall also cause a notice similar in substance to be published for six days in said daily newspaper in the manner required by law.

Passed and adopted by the said Common Council of the said City of San Diego, California, this 3rd day of October, 1911, by the following vote, to-wit:

AYES---COUNCILMEN Dodson, Fay and Woods

NOES---NONE

ABSENT-COUNCILMEN Adams and Sehon.

Percival E. Woods,

President of the Common Council of the  
City of San Diego, California.

I hereby certify that the above and foregoing Resolution of Intention was passed by the Common Council of the said City of San Diego, at the time and by the vote above stated.

Allen H. Wright,

City Clerk of the City of San Diego, California, and Ex-officio  
Clerk of the Common Council of the City of San Diego.

(SEAL)

By W. E. Bartlett, Deputy.

I hereby certify that the above and foregoing is a full, true and correct copy of Resolution No. 9141, of the resolutions of the City of San Diego, California, as adopted by the Common Council of said City on the 3rd day of October, 1911.

Allen H. Wright,

City Clerk of the City of San Diego, California.

By Walter H. Muller Deputy.

#### R E S O L U T I O N     N O .   9 3 4 2 .

Whereas Philip Goldstein, in Doc. No. 45048 on file in the City Clerk's office, appealed from the street superintendent's assessment in the matter of paving B Street, from Arctic to 6th Streets, and

Whereas, the Common Council thereafter set the hour of 10:30 a.m. of October 2nd, 1911, and the Council Chamber as the time and place for hearing said appeal, due notice

thereof being given as provided by law, and

Whereas said Philip Goldstein, prior to said 2nd day of October, 1911, in Doc. No. 45169, on file in the said City Clerk's office, did petition to withdraw his said appeal, and

Whereas, on said 2nd day of October, 1911, when said hearing came on, there was no appearance on the part of said Goldstein, now be it

Resolved, That said petition for withdrawal of the appeal of said Goldstein be granted, and that said appeal be dismissed.

#### R E S O L U T I O N    N O .    9 3 4 3 .

BE IT RESOLVED By the Common Council of the City of San Diego, as follows:

That an extension of 90 days be given to R. Merideath Jones to do sidewalking and curbing by private contract in front of his property on Hawthorne Street, between 5th Street and the 1400-acre Public Park.

#### R E S O L U T I O N    N O .    9 3 4 4 .

BE IT RESOLVED By the Common Council of the City of San Diego, as follows:

That the Water Department be and it is hereby authorized to make the following extensions:

6-inch main on Newton Avenue, between Sigsbee and Beardsley Streets.

2-inch main from a point 10 feet south of the corner of Elm Street, southerly on Granada Avenue to Lots 17 and 18, Block 37, and Lots 20 and 21, Block 37, Seaman & Choate's Add.

2-inch main from a point 10 feet east of the corner of Richmond Street easterly on Pennsylvania Avenue, to Lots 12 and 13, Block 230, University Heights.

2-inch main from a point 10 feet from the south corner of Upas Street, southerly on 32nd Street, to Lots 37 and 38, Block 4, Frary Heights.

4-inch main on B Street, from 14th to 15th.

#### R E S O L U T I O N    N O .    9 3 4 5 .

BE IT RESOLVED By the Common Council of the City of San Diego, as follows:

That permission be and it is hereby granted to the Toliver Aerial Navigation Company to temporarily (for a period not to exceed forty days) close C Street for a distance of about 200 feet either side of 31st Street, and

That the San Diego Consolidated Gas & Electric Company be and it is hereby authorized and requested to temporarily install an arc light at the intersection of 31st and B Streets.

#### R E S O L U T I O N    N O .    9 3 4 6 .

BE IT RESOLVED By the Common Council of the City of San Diego, as follows:

That the City Auditor be and he is hereby authorized to issue licenses as follows:

William M. Porter, fruit and vegetable peddler.

C. H. Brown, transfer stand, 7th and H Streets.

#### R E S O L U T I O N    N O .    9 3 4 7 .

BE IT RESOLVED By the Common Council of the City of San Diego, as follows:

That permission be and it is hereby granted to the Methodist Church, South, to remove the trees on 5th and Olive Streets, in front of its property, which obstruct the view of the edifice or are damaging the sidewalk.

## R E S O L U T I O N   N O .   9 3 4 8 .

BE IT RESOLVED By the Common Council of the City of San Diego, as follows:

That permission be and it is hereby granted to H. E. Stanton to erect a wooden sign in front of his place of business in the University Avenue Bank Building, on University Avenue, said sign to be placed 14 feet above the sidewalk and to extend 10 feet from the property line, on condition that said sign is so constructed and hung that it can be swung back against the building when necessary; this permit being granted subject to revocation by the Common Council. The dimensions of the sign are 22 inches in height and 10 feet in length.

## R E S O L U T I O N   N O .   9 3 4 9 .

BE IT RESOLVED By the Common Council of the City of San Diego, as follows:

That permission be and it is hereby granted to the Johnstone Electric Company to install signs as follows:

For Packard's Bookstore, 6th Street, between E and F.

Pacific Van and Truck Company, 3rd Street, between B and C.

Trell's jewelry store, D Street, between 5th and 6th.

## R E S O L U T I O N   N O .   9 3 5 0 .

BE IT RESOLVED By the Common Council of the City of San Diego, as follows:

That permission be and it is hereby granted to C. T. Dondore to remove two acacia trees in front of 3722 4th Street, on condition that he replace them with palms.

## R E S O L U T I O N   N O .   9 3 5 1 .

BE IT RESOLVED By the Common Council of the City of San Diego, as follows:

That the City Engineer be and he is hereby authorized to make a set of blue prints from the block maps of the city, now being prepared for the Water Department, and furnish same to the City Assessor.

## R E S O L U T I O N   N O .   9 3 5 2 .

BE IT RESOLVED By the Common Council of the City of San Diego, as follows:

That permission be and it is hereby granted to install an electric sign for Brilliant's Inc., 607 5th Street.

## R E S O L U T I O N   N O .   9 3 5 3 .

BE IT RESOLVED By the Common Council of the City of San Diego, as follows:

That permission be and it is hereby granted to Moses & Bennett Electric Company to install an electric sign for the Lincoln Hotel, northeast corner 4th and D Streets.

## R E S O L U T I O N   N O .   9 3 5 4 .

BE IT RESOLVED By the Common Council of the City of San Diego, as follows:

That the San Diego Consolidated Gas & Electric Company be and it is hereby given permission to install electric signs as follows:

For Denver Hotel, 760 5th Street.

For Hamilton's, 6th and C Streets.

2 for Hans Marquardt, 836 5th Street.

Morgan's Cafeteria, 1047 6th Street.

## R E S O L U T I O N   N O .   9 3 5 5 .

BE IT RESOLVED By the Common Council of the City of San Diego, as follows:

That Dr. Francis H. Mead, City Health Officer, is hereby designated as a delegate



to represent this city at the second annual conference of State, County and Municipal Health Officers to be held in Santa Barbara, October 23rd to 27th, and

William R. Andrews, City Attorney, is hereby designated as a delegate to attend the sessions of the conference of Attorneys at the same time and place, and

both of said delegates are hereby authorized to incur the necessary expenses incident to railroad travel and hotel accommodations while acting in the capacities named.

RESOLUTION NO. 9356.

BE IT RESOLVED By the Common Council of the City of San Diego, as follows:

That it be and is hereby determined by this Common Council that First Street from the north line of Robinson Avenue to the south line of University Avenue be improved between said points by the construction of sidewalks and curbs thereon, in accordance with the specifications for such work as contained in Ordinance No. 1140, approved June 17th, 1902.

That the owners of property fronting upon said Street between said points shall have until the 10th day of November, 1911, within which to construct sidewalks and curbs thereon at private contract.

That the City Engineer be and he is hereby authorized and directed to prepare a profile of the sidewalk of said Street between said points, and furnish to any person applying therefor an estimate of the number of cubic yards of excavation or embankment necessary to bring any portion of the sidewalk of said Street to its official grade.

That on said 10th day of November, 1911, said City Engineer shall furnish this Council a detailed report showing the amount of sidewalking and curbing yet to be done on said Street between said points.

That the City Clerk advertise the fact that said improvement has been decided upon, and that property owners desiring to construct sidewalks and curbs by private contract must complete said work on or before the said 10th day of November, 1911.

RESOLUTION NO. 9357.

BE IT RESOLVED By the Common Council of the City of San Diego, as follows:

That the City Engineer be and he is hereby directed to furnish a description of the land to be purchased from Charles Gordon by the City, in Pueblo Lot 300, being a fractional eighty hundredths of an acre.

RESOLUTION NO. 9358.

BE IT RESOLVED By the Common Council of the City of San Diego, as follows:

That the Superintendent of the Department of Water be and he is hereby authorized to cause fire hydrants to be installed at the intersection of Bancroft and B Streets, and Newton Avenue and Sigsbee Street.

I hereby certify that the above and foregoing are full, true and correct copies of Resolutions Nos. 9342, 9343, 9344, 9345, 9346, 9347, 9348, 9349, 9350, 9351, 9352, 9353, 9354, 9355, 9356, 9357 and 9358 of the resolutions of the City of San Diego, California, as adopted by the Common Council of said City on the 3rd day of October, 1911.

Allen H. Wright,

City Clerk of the City of San Diego, California.

By Walter A. Muller Deputy.

## R E S O L U T I O N   N O .   9 3 5 9 .

## ADOPTING MAP OF ROSECRANS PARK.

BE IT RESOLVED By the Common Council of the City of San Diego, California, as follows:

Said Common Council hereby finds that that certain map, entitled, "Tract 1378, ROSECRANS PARK, a subdivision of a portion of Pueblo Lot 191 - City of San Diego, described as follows: Beginning at the northwest corner of Pueblo Lot 190, thence N. 77° 09' 30" W. - 660 feet parallel with the southerly line of Pueblo Lot 191, thence N. 12° 51' 30" E. - 660 feet parallel with the westerly line of said Pueblo Lot 191, thence S. 77° 09' 30" E. 660.19 feet, thence S. 12° 52' 30" W. 660 feet to beginning. Surveyed September 1911, by D. A. Loebenstein, C. E.," is made in the manner and form prescribed by law, and conforms to the surrounding surveys; and that said map and the subdivision of land shown thereon is hereby allowed; and said Common Council hereby accepts on behalf of the public the following streets and alleys, to-wit: Point Loma Avenue, Moana Drive, La Paloma Street, Varona Street and Renaud Street, and the unnamed alleys. And said Point Loma Avenue, Moana Drive, La Paloma Street, Varona Street and Renaud Street, and the unnamed alleys are hereby declared to be public streets and alleys, and dedicated to the public use.

The Clerk of said City is hereby authorized and directed to endorse upon said map, as and for the act of this Common Council, that said streets and alleys are accepted on behalf of the public as hereinbefore stated.

Passed and adopted by the said Common Council of the said city of San Diego, California, this 4th day of October, 1911, by the following vote, to-wit:

AYES---COUNCILMEN Dodson, Fay and Woods

NOES---NONE

ABSENT-COUNCILMEN Adams and Sehon.

Percival E. Woods,

President of the Common Council of the  
City of San Diego, California.

I hereby certify that the above and foregoing Resolution was passed by the Common Council of the said City of San Diego, at the time and by the vote, above stated.

Allen H. Wright,

City Clerk of the City of San Diego, California, and Ex-officio  
Clerk of the Common Council of the City of San Diego.

(SEAL)

By W. E. Bartlett, Deputy.

I hereby certify that the above and foregoing is a full, true and correct copy of Resolution No. 9359, of the resolutions of the City of San Diego, California, as adopted by the Common Council of said City on the 4th day of October, 1911.

Allen H. Wright,

City Clerk of the City of San Diego, California.

By Walter H. Miller Deputy.

## R E S O L U T I O N   N O .   9 3 6 0 .

## ADOPTING MAP OF BARNEY, MCKIE AND RIFE LOMA TERRACE.

BE IT RESOLVED By the Common Council of the City of San Diego, California, as follows:

Said Common Council hereby finds that that certain map, entitled, "Tract No. 1371, Barney, McKie and Rife, Loma Terrace, being a subdivision of lot 15, Pueblo Lot 200, according to Map No. 766, Filed - 11 - 2 - 1893. San Diego, Cal. Surveyed Sept., 1911.

Rumsey & King. Civil Engr's." is made in the manner and form prescribed by law, and conforms to the surrounding surveys; and that said map and the subdivision of land shown thereon is hereby allowed; and said Common Council hereby accepts on behalf of the public the following streets and highways, to-wit: Arlington Drive, Chatsworth Boulevard, Warrington Street and an unnamed street. And said Arlington Drive, Chatsworth Boulevard, Warrington Street and the unnamed street are hereby declared to be public streets and highways, and dedicated to the public use.

The Clerk of said City is hereby authorized and directed to endorse upon said map, as and for the act of this Common Council, that said streets and highways are accepted on behalf of the public as hereinbefore stated.

Passed and adopted by the said Common Council of the said City of San Diego, California, this 4th day of October, 1911, by the following vote, to-wit:

AYES---COUNCILMEN Dodson, Fay and Woods

NOES---NONE

ABSENT-COUNCILMEN Adams and Sehon.

Percival E. Woods,

President of the Common Council of the  
City of San Diego, California.

I hereby certify that the above and foregoing Resolution was passed by the Common Council of the said City of San Diego, at the time and by the vote above stated.

Allen H. Wright,

City Clerk of the City of San Diego, California, and Ex-officio

Clerk of the Common Council of the City of San Diego.

(SEAL)

By W. E. Bartlett, Deputy.

I hereby certify that the above and foregoing is a full, true and correct copy of Resolution No. 9360, of the resolutions of the City of San Diego, California, as adopted by the Common Council of said City on the 4th day of September, 1911.

Allen H. Wright,

City Clerk of the City of San Diego, California.

By Walter N. Muller Deputy.

#### RESOLUTION NO. 9361.

BE IT RESOLVED By the Common Council of the City of San Diego, as follows:

That the City Attorney be and he is hereby instructed to address letters to various persons who are collecting garbage aside from the San Diego Sanitary Reduction Company, in violation of Section 1, of Ordinance No. 3180, requesting them to discontinue such practice under penalty of prosecution.

#### RESOLUTION NO. 9362.

BE IT RESOLVED By the Common Council of the City of San Diego, as follows:

That the Superintendent of the Department of Water be and he is hereby authorized to extend a 2" water main from De Foe Street eastwardly on Cap May Avenue, about 500 feet, to Lots 17, 18, Block 29, Ocean Beach.

#### RESOLUTION NO. 9363.

BE IT RESOLVED By the Common Council of the City of San Diego, as follows:

That the appointment of Robert Darling and Elmer Lash, as Assistant City Meat Inspectors, without compensation, be and the same is hereby confirmed.

I hereby certify that the above and foregoing are full, true and correct copies of Resolutions Nos. 9361, 9362 and 9363 of the resolutions of the City of San Diego, California, as adopted by the Common Council of said City, on the 4th day of October, 1911.

Allen H. Wright,  
City Clerk of the City of San Diego, California.  
By Walter A. Muller Deputy.

RESOLUTION ORDERING WORK NO. 9364.

(Opening and Extending Sixth Street.)

RESOLVED By the Common Council of the City of San Diego, State of California, that the public interest and convenience require, and the said Common Council hereby orders to be done, the work of opening and extending Sixth Street, in said City of San Diego, from the north line of Upas Street to the north line of Horton's Addition, in accordance with Resolution of Intention No. 9103, declaring the intention of said Common Council to order said work done, adopted by said Common Council on the 21st day of August, 1911, and it is hereby ordered that said work be done in accordance with said Resolution of Intention.

BE IT FURTHER RESOLVED that, subject to removal by said Common Council, at any time for cause, Ernest E. Riall, Levis Brinton and Fred Jewell be, and they are hereby, appointed commissioners to assess the benefits and damages, and to have general supervision of said work until the completion thereof, in compliance with an Act of the Legislature of the State of California, entitled, "An Act to Provide for the Laying Out, Opening, Widening, Straightening or Closing up, in Whole or in Part, any Street, Square, Lane, Alley, Court or Place Within Municipalities, and to Condemn and Acquire any and all Land and Property Necessary or Convenient for that Purpose," approved March 6, 1889, and of all acts supplementary thereto or amendatory thereof.

Before proceeding with the performance of their duties, each of said Commissioners shall file with the Clerk of this Common Council an affidavit and a bond to the State of California in the sum of five thousand dollars, to faithfully perform the duties of his office, in the manner and form required by law.

Passed and adopted by the said Common Council of the said City of San Diego, California, this 9th day of October, 1911, by the following vote to-wit:

AYES---COUNCILMEN Adams, Dodson, Fay, Sehon and Woods

NOES---NONE

ABSENT-NONE.

Percival E. Woods,  
President of the Common Council of the  
City of San Diego, California.

I hereby certify that the above and foregoing Resolution was passed by the Common Council of the said City of San Diego, at the time and by the vote, above stated.

Allen H. Wright,  
City Clerk of the City of San Diego, California, and Ex-officio  
Clerk of the Common Council of the City of San Diego.  
(SEAL) By W. E. Bartlett, Deputy.

I hereby certify that the above and foregoing is a full, true and correct copy of Resolution No. 9364, of the resolutions of the City of San Diego, California, as adopted by the Common Council of said City on the 9th day of October, 1911.

Allen H. Wright,  
City Clerk of the City of San Diego, California.  
By Walter A. Muller Deputy.

## RESOLUTION ORDERING WORK NO. 9 3 6 5 .

(Florida Street)

RESOLVED, By the Common Council of the City of San Diego, California, that the public interest and convenience of said City require the work hereinafter described to be done, and the time prescribed during which objections to said work and improvement might be made having expired, and no objection thereto having been made, and said Common Council hereby finding that no assessment is necessary therefor:

NOW, THEREFORE, the said Common Council hereby orders the following work to be done in said city, to-wit:

The closing up of the east ten feet and the west ten feet of Florida Street, in said City of San Diego, from the north line of the 1400 acre public park to the south line of Adams Avenue.

And said portion of said Florida Street is hereby closed.

Passed and adopted by the said Common Council of the said City of San Diego, California, this 9th day of October, 1911, by the following vote, to-wit:

AYES---COUNCILMEN Adams, Dodson, Fay and Sehon

NOES---Woods

ABSENT-NONE.

Percival E. Woods,

President of the Common Council of the  
City of San Diego, California.

I hereby certify that the above and foregoing Resolution was passed by the Common Council of the said City of San Diego, at the time and by the vote, above stated.

Allen H. Wright,

City Clerk of the City of San Diego, California, and Ex-officio  
Clerk of the Common Council of the City of San Diego.

(SEAL)

By W. E. Bartlett, Deputy.

I hereby certify that the above and foregoing is a full, true and correct copy of Resolution No. 9365, of the resolutions of the City of San Diego, California, as adopted by the Common Council of said City on the 9th day of October, 1911.

Allen H. Wright,

City Clerk of the City of San Diego, California.

By Walter A. Muller Deputy.

## RESOLUTION ORDERING WORK NO. 9 3 6 6 .

(Hooker Street.)

RESOLVED, by the Common Council of the City of San Diego, California, that the public interest and convenience of said City require the work hereinafter described to be done, and the time prescribed during which objections to said work and improvement might be made having expired, and no objection thereto having been made, and said Common Council hereby finding that no assessment is necessary therefor:

NOW, THEREFORE, the said Common Council hereby orders the following work to be done in said city, to-wit:

The closing up of the east ten feet and the west ten feet of Hooker Street, in said City of San Diego, from the south line of Getti Street to the south line of Arnold & Choate's Addition.

And said portion of said Hooker Street is hereby closed.

Passed and adopted by the said Common Council of the said City of San Diego, California, this 9th day of October, 1911, by the following vote, to-wit:

AYES---COUNCILMEN Adams, Dodson, Fay and Sehon

NOES---COUNCILMAN Woods

ABSENT-NONE.

Percival E. Woods,

President of the Common Council of the  
City of San Diego, California.

I hereby certify that the above and foregoing Resolution was passed by the Common Council of the said City of San Diego, at the time and by the vote, above stated.

Allen H. Wright,

City Clerk of the City of San Diego, California, and Ex-officio  
Clerk of the Common Council of the City of San Diego.

(SEAL)

By W. E. Bartlett, Deputy.

I hereby certify that the above and foregoing is a full, true and correct copy of Resolution No. 9366, of the resolutions of the City of San Diego, California, as adopted by the Common Council of the City of San Diego, on the 9th day of October, 1911.

Allen H. Wright,

City Clerk of the City of San Diego, California.

By Walter H. Muller Deputy.

RESOLUTION ORDERING WORK NO. 9367.

(Granada Avenue, formerly known as Bean Street.)

RESOLVED, by the Common Council of the City of San Diego, California, that the public interest and convenience of said City require the work hereinafter described to be done, and the time prescribed during which objections to said work and improvement might be made having expired, and no objection thereto having been made, and said Common Council hereby finding that no assessment is necessary therefor.

NOW, THEREFORE, the said Common Council hereby orders the following work to be done in said city, to-wit:

The closing up of the east ten feet and the west ten feet of Granada Avenue, (formerly known as Bean Street), in said City of San Diego, from the north line of Date Street to the south line of Juniper Street.

And said portion of said Granada Avenue is hereby closed.

Passed and adopted by the said Common Council of the said City of San Diego, California, this 9th day of October, 1911, by the following vote, to-wit:

AYES---COUNCILMEN Adams, Dodson, Fay and Schon

NOES---COUNCILMAN Woods

ABSENT-NONE.

Percival E. Woods,

President of the Common Council of the  
City of San Diego, California.

I hereby certify that the above and foregoing Resolution was passed by the Common Council of the said City of San Diego, at the time and by the vote, above stated.

Allen H. Wright,

City Clerk of the City of San Diego, California, and Ex-officio  
Clerk of the Common Council of the City of San Diego.

(SEAL)

By W. E. Bartlett, Deputy.

I hereby certify that the above and foregoing is a full, true and correct copy of Resolution No. 9367, of the resolutions of the City of San Diego, California, as adopted by the Common Council of said City on the 9th day of October, 1911.



Allen H. Wright,  
City Clerk of the City of San Diego, California.  
By Halter H. Muller Deputy.

RESOLUTION ORDERING WORK NO. 9 3 6 8 .

(Twenty-ninth Street.)

RESOLVED, by the Common Council of the City of San Diego, California, that the public interest and convenience of said City require the work hereinafter described to be done, and the time prescribed during which objections to said work and improvement might be made having expired, and no objection thereto having been made, and said Common Council hereby finding that no assessment is necessary thereof:

NOW, THEREFORE, the said Common Council hereby orders the following work to be done in said city, to-wit:

The closing up of the east ten feet and the west ten feet of Twenty-ninth Street, in said City of San Diego, from the north line of Date Street to the north line of Seaman & Choate's Addition.

And said portion of said Twenty-ninth Street is hereby closed.

Passed and adopted by the said Common Council of the said City of San Diego, California, this 9th day of October, 1911, by the following vote, to-wit:

AYES---COUNCILMEN Adams, Dodson, Fay and Sehon

NOES---COUNCILMAN Woods

ABSENT-NONE.

Percival E. Woods,  
President of the Common Council of the  
City of San Diego, California.

I hereby certify that the above and foregoing Resolution was passed by the Common Council of the said City of San Diego, at the time and by the vote, above stated.

Allen H. Wright,  
City Clerk of the City of San Diego, California, and Ex-officio  
Clerk of the Common Council of the City of San Diego.

(SEAL)

By W. E. Bartlett, Deputy.

I hereby certify that the above and foregoing is a full, true and correct copy of Resolution No. 9368, of the resolutions of the City of San Diego, California, as adopted by the Common Council of said City on the 9th day of October, 1911.

Allen H. Wright,  
City Clerk of the City of San Diego, California.  
By Halter H. Muller Deputy.

RESOLUTION ORDERING WORK NO. 9 3 6 9 .

(Elm Street.)

RESOLVED, by the Common Council of the City of San Diego, California, that the public interest and convenience of said City require the work hereinafter described to be done, and the time prescribed during which objections to said work and improvement might be made having expired, and no objection thereto having been made, and said Common Council hereby finding that no assessment is necessary therefor:

NOW, THEREFORE, the said Common Council hereby orders the following work to be done in said city, to-wit:

The closing up of the north ten feet and the south ten feet of Elm Street, in said

City of San Diego, from the east line of Fern Street to the west line of Thirty-first Street.

And said portion of said Elm Street is hereby closed.

Passed and adopted by the said Common Council of the said City of San Diego, California, this 9th day of October, 1911, by the following vote, to-wit:

AYES---COUNCILMEN Adams, Dodson, Fay and Sehon

NOES---COUNCILMAN Woods

ABSENT-NONE.

Percival E. Woods,

President of the Common Council of the  
City of San Diego, California.

I hereby certify that the above and foregoing Resolution was passed by the Common Council of the said City of San Diego, at the time and by the vote, above stated.

Allen H. Wright,

City Clerk of the City of San Diego, California, and Ex-officio  
Clerk of the Common Council of the City of San Diego.

(SEAL)

By W. E. Bartlett, Deputy.

I hereby certify that the above and foregoing is a full, true and correct copy of Resolution No. 9369, of the resolutions of the City of San Diego, California, as adopted by the Common Council of said City on the 9th day of October, 1911.

Allen H. Wright,

City Clerk of the City of San Diego, California.

By Walter H. Muller Deputy.

# RESOLUTION OF INTENTION NO. 9370.

(Gunn Street.)

BE IT RESOLVED, that it is the intention of the Common Council of the City of San Diego, California, to order the following street work to be done, to-wit:

That Gunn Street, in said City of San Diego, for the entire width of said street, from property line to property line, from the west line of Kansas Street to the east line of Granada Avenue, be graded to the official grade thereof, according to the specifications therefor contained in Ordinance No. 3510 of the ordinances of said City of San Diego.

That the contemplated work of improvement, hereinbefore mentioned, is in the opinion of said Common Council of more than local and ordinary <sup>public</sup> benefit, and the expense of said work and improvement is made chargeable upon the district hereinafter described, and said Common Council does hereby declare said district to be the district benefited by said work and improvement, and to be assessed to pay the costs and expenses thereof. Said district is described as follows, to-wit: All that real property in the said City of San Diego, included within the following exterior boundary lines, to-wit:

Beginning at a point on the east line of Granada Avenue, distant 50 feet north from the north line of Gunn Street; thence east on a line parallel to and distant 50 feet north from the north line of Gunn Street to the west line of Kansas Street; thence south along the west line of Kansas Street to a point distant 50 feet south from the south line of Gunn Street; thence west on a line parallel to and distant 50 feet south from the south line of Gunn Street to the east line of Granada Avenue; thence north along the east line of Granada Avenue to the point or place of beginning; excepting therefrom all public streets, roads, alleys, avenues and highways.

That THE EVENING TRIBUNE, a daily newspaper published and circulated, and of general

circulation, in the said City of San Diego, be and it is hereby designated as the newspaper in which this Resolution of Intention shall be published for two days, and the notice of the passage thereof shall be published for six days in the manner and by the persons required by law.

That the Clerk of the said City of San Diego be and he is hereby directed to post this Resolution of Intention conspicuously for two days on or near the chamber door of the said Common Council, and to cause the same to be published by two insertions in said daily newspaper in the manner required by law.

That the Street Superintendent of the said City of San Diego shall thereupon cause to be conspicuously posted along the line of the said contemplated work, above described, notices of the passage of this resolution, in the manner and in the form required by law and shall also cause a notice similar in substance to be published for six days in said daily newspaper in the manner required by law.

Passed and adopted by the said Common Council of the said City of San Diego, California, this 9th day of October, 1911, by the following vote, to-wit:

AYES---COUNCILMEN Adams, Dodson, Fay, Sehon and Woods  
 NOES---NONE  
 ABSENT-NONE.

Percival E. Woods,  
 President of the Common Council of the  
 City of San Diego, California.

I hereby certify that the above and foregoing Resolution of Intention was passed by the Common Council of the said City of San Diego, at the time and by the vote above stated.

Allen H. Wright,  
 City Clerk of the City of San Diego, California, and Ex-officio  
 Clerk of the Common Council of the City of San Diego.

(SEAL) By W. E. Bartlett, Deputy.

I hereby certify that the above and foregoing is a full, true and correct copy of Resolution No. 9370, of the resolutions of the City of San Diego, California, as adopted by the Common Council of said City, on the 9th day of October, 1911.

Allen H. Wright,  
 City Clerk of the City of San Diego, California.  
 By Walter H. Muller Deputy.

RESOLUTION NO. 9371.  
 (Third Street and Broadway Street.)

WHEREAS, all the acts and things required by law to confer jurisdiction upon the Common Council of the City of San Diego, California, to order the change of the grades of Third Street, from a point 150 feet north from the north line of Lewis Street to a point 80 feet north from the north line of Broadway Street, and of Broadway Street from the west line of Third Street to a point 100 feet west from the west line of Third Street, in said City of San Diego, as described in Resolution of Intention No. 8932, on file in the office of the City Clerk of said City, have been done, and no protests against such proposed change or modification of grades having been filed with the Clerk of said Council, within the time provided by law, NOW THEREFORE,

BE IT RESOLVED, that the Common Council of the City of San Diego, California, hereby orders the change and modification of the grades of said Third Street and of said Broadway Street, between said points, to be made as proposed by and described in said Resolution

of Intention, as follows, to-wit:

ON THIRD STREET.

At a point on the west line of Third Street, 150 feet north from the north line of Lewis Street, the grade elevation to remain at 288.00 feet.

At the southwest corner of the intersection of Third Street with Broadway Street, change the grade elevation from 284.00 feet to 285.00 feet.

At the northwest corner of the intersection of Third Street with Broadway Street, change the grade elevation from 284.00 feet to 284.50 feet.

At a point on the west line of Third Street, 80 feet north from the north line of Broadway Street, the grade elevation to remain at 284.26 feet.

ON BROADWAY STREET.

At the northwest corner of the intersection of Broadway Street with Third Street, change the grade elevation from 284.00 feet to 284.50 feet.

At the southwest corner of the intersection of Broadway Street with Third Street, change the grade elevation from 284.00 feet to 285.00 feet.

At a point on the north line of Broadway Street 100 feet west from the west line of Third Street, the grade elevation to remain at 285.32 feet.

At a point on the south line of Broadway Street 100 feet west from the west line of Third Street, the grade elevation to remain at 285.74 feet.

And the grades of said Third Street and said Broadway Street, between the points hereinbefore mentioned, shall have a uniform ascent and descent, and the center line of said streets shall have an average elevation of the opposite curb grades.

All of said grade elevations to be above the datum line of levels, as fixed by Ordinance No. 3950 of the ordinances of said city.

That THE EVENING TRIBUNE, a daily newspaper published and circulated, and of general circulation, in the said City of San Diego, be, and it is hereby designated as the newspaper in which this resolution ordering change of grades shall be published for two days, in the manner and by the persons required by law.

That the Clerk of the said City of San Diego be, and he is hereby directed to cause this resolution ordering change of grades to be published by two insertions in said daily newspaper in the manner required by law.

Passed and adopted by the said Common Council of the said City of San Diego, California, this 9th day of October, 1911, by the following vote, to-wit:

AYES---COUNCILMEN Adams, Dodson, Fay, Sehon and Woods

NOES---NONE

ABSENT-NONE.

Percival E. Woods,

President of the Common Council of the  
City of San Diego, California.

I hereby certify that the above and foregoing Resolution was passed by the Common Council of the said City of San Diego, at the time and by the vote, above stated.

Allen H. Wright,

City Clerk of the City of San Diego, California, and Ex-officio  
Clerk of the Common Council of the City of San Diego.

(SEAL)

By W. E. Bartlett, Deputy.

I hereby certify that the above and foregoing is a full, true and correct copy of Resolution No. 9371, of the resolutions of the City of San Diego, California, as adopted by the Common Council of said City, on the 9th day of October, 1911.

Allen H. Wright,

City Clerk of the City of San Diego, California.

By Walter A. Muller Deputy.

RESOLUTION ORDERING WORK NO. 9 3 7 2 .

(Lincoln Avenue.)

RESOLVED By the Common Council of the City of San Diego, California, that the public interest and convenience of said city require the construction of the hereinafter described sidewalks and curbing, and therefore said Common Council hereby orders the following sidewalks and curbing to be constructed in said city, to-wit:

That concrete sidewalks and concrete curbing be constructed in Lincoln Avenue, in said City of San Diego, from the west line of block 181, of University Heights to the north-westerly line of Maryland Street, in front of the entire frontage, on said Lincoln Avenue, of the following lots and lands, to-wit:

In front of the following lots in University Heights, to-wit: lots 7 and 8 in block 181; and in front of block 348.

Said University Heights being according to the Amended Map by G. A. d'Hemecourt.

Said sidewalks shall be constructed with a base or foundation three inches in thickness, and composed of one part by volume of Portland cement, two parts of sand, and four parts of broken stone. Said sidewalks and curbing shall be constructed according to the specifications therefor contained in Ordinance No. 1140 of the ordinances of said city.

THE EVENING TRIBUNE, a daily newspaper published and circulated and of general circulation in said City of San Diego, is hereby designated as the newspaper in which this Resolution Ordering Work, and the notice of said work inviting sealed proposals for doing the same, shall be published, in the manner and form, and by the persons required by law.

The Clerk of the said City of San Diego is hereby directed to post conspicuously for five days, on or near the chamber door of the said Common Council, in the manner and form required by law, a notice with specifications inviting sealed proposals or bids for doing said work; and said Clerk is hereby directed to publish, for two days in said newspaper in the manner and form required by law, a notice of said work, inviting sealed proposals or bids for doing the said work, and referring to the specifications posted or on file, Said notice shall require either a certified check or bond, as prescribed by law, for an amount not less than ten percent. of the aggregate of the proposal.

Said Clerk of the said city of San Diego is also directed to publish for two days in said newspaper, in the manner required by law, this resolution ordering work.

Passed and adopted by the Common Council of the said City of San Diego, California, this 9th day of October, 1911, by the following vote, to-wit:

AYES---COUNCILMEN Adams, Dodson, Fay, Sehon and Woods

NOES---NONE

ABSENT-NONE.

Percival E. Woods,

President of the Common Council of the  
City of San Diego, California.

I hereby certify that the above and foregoing Resolution Ordering Work was passed by the Common Council of the said City of San Diego, at the time and by the vote, above stated.

Allen H. Wright,

City Clerk of the City of San Diego, California, and Ex-officio  
Clerk of the Common Council of the said City of San Diego.

(SEAL)

By W. E. Bartlett, Deputy.

I hereby certify that the above and foregoing is a full, true and correct copy of Resolution No. 9372, of the resolutions of the City of San Diego, California, as adopted by the Common Council of said City, on the 9th day of October, 1911.

Allen H. Wright,

City Clerk of the City of San Diego, California.

By Walter H. Muller Deputy.

RESOLUTION ORDERING WORK NO. 9 3 7 3 .

(Second Street.)

RESOLVED By the Common Council of the City of San Diego, California, that the public interest and convenience of said city require the construction of the hereinafter described sidewalks and curbing, and therefore said Common Council hereby orders the following sidewalks and curbing to be constructed in said City, to-wit:

That concrete sidewalks and concrete curbing be constructed in Second Street, in said City of San Diego, between the north line of Washington Street and the south line of Lewis Street, in front of the entire frontage, on said Second Street, of the following lots and lands, to-wit:

In front of lot thirty-two (32) in block one (1), or Florence Heights Addition.

Said Florence Heights Addition being according to Map No. 892, on file in the office of the County Recorder of San Diego County, California.

Said sidewalks shall be constructed with a base or foundation three inches in thickness, and composed of one part by volume of Portland cement, two parts of sand, and four parts of broken stone, Said sidewalks shall be constructed according to the specifications therefor contained in Ordinance No. 1140 of the ordinances of said city.

THE EVENING TRIBUNE, a daily newspaper published and circulated and of general circulation in said City of San Diego, is hereby designated as the newspaper in which this Resolution Ordering Work, and the notice of said work inviting sealed proposals for doing the same, shall be published, in the manner and form, and by the persons required by law.

The Clerk of the said City of San Diego is hereby directed to post conspicuously for five days, on or near the chamber door of the said Common Council, in the manner and form required by law, a notice with specifications inviting sealed proposals or bids for doing said work; and said Clerk is hereby directed to publish, for two days in said newspaper in the manner and form required by law, a notice of said work, inviting sealed proposals or bids for doing the said work, and referring to the specifications posted or on file. Said notice shall require either a certified check or bond, as prescribed by law, for an amount not less than ten per cent. of the aggregate of the proposal.

Said Clerk of the said City of San Diego is also directed to publish for two days in said newspaper, in the manner required by law, this resolution ordering work.

Passed and adopted by the Common Council of the said City of San Diego, California, this 9th day of October, 1911, by the following vote, to-wit:

AYES---COUNCILMEN Adams, Dodson, Fay, Sehon and Woods

NOES---NONE

ABSENT-NONE.

Percival E. Woods,

President of the Common Council of the  
City of San Diego, California.

I hereby certify that the above and foregoing Resolution Ordering Work was passed by the Common Council of the said City of San Diego, at the time and by the vote, above stated.



Allen H. Wright,  
City Clerk of the City of San Diego, California, and Ex-officio  
Clerk of the Common Council of the said City of San Diego.

(SEAL)

By W. E. Bartlett, Deputy.

I hereby certify that the above and foregoing is a full, true and correct copy of Resolution No. 9373, of the resolutions of the City of San Diego, California, as adopted by the Common Council of said City on the 9th day of October, 1911.

Allen H. Wright,  
City Clerk of the City of San Diego, California.  
By Walter H. Muller Deputy.

R E S O L U T I O N   N O .   9 3 7 4 .

BE IT RESOLVED, By the Common Council of the City of San Diego, as follows:

That the diagram of the property affected or benefited by the proposed work or improvement to be done on Columbia Street, between the south line of "B" Street and the north line of "H" Street in said City of San Diego, as described in Resolution No. 8018, and to be assessed to pay the expenses thereof, which said diagram has been made by the City Engineer of the City of San Diego, California, pursuant to direction from this Common Council, and which said diagram is dated October 7th, 1911, be, and the same hereby is approved.

And the Clerk of said city is hereby directed at the time of this approval, to certify the fact and date thereof, and to immediately deliver said diagram so certified to the Superintendent of Street of said city.

R E S O L U T I O N   N O .   9 3 7 5 .

BE IT RESOLVED, By the Common Council of the City of San Diego, as follows:

That the diagram of the property affected or benefited by the proposed work or improvement to be done on Georgia Street, between the north line of Myrtle Avenue and the south line of University Avenue in said City of San Diego, as described in Resolution No. 8533, and to be assessed to pay the expenses thereof, which said diagram has been made by the City Engineer of the City of San Diego, California, pursuant to direction from this Common Council, and which said diagram is dated October 7th, 1911, be, and the same hereby is approved.

And the Clerk of said city is hereby directed at the time of this approval, to certify the fact and date thereof, and to immediately deliver said diagram so certified to the Superintendent of Streets of said city.

R E S O L U T I O N   N O .   9 3 7 6 .

RESOLUTION AUTHORIZING THE CITY ATTORNEY TO APPEAR AND DEFEND THE  
PROCEEDING BROUGHT BY GEORGE PUTERBAUGH.

It appearing that George Puterbaugh has brought a proceeding against James E. Wadham, Percival E. Woods, W. R. Andrews and J. N. Newkirk, as Auditing Committee, and J. N. Newkirk as City Auditor of the City of San Diego, to recover certain sums of money which he claims to be due him and which have been denied by the Auditing Committee,

NOW, THEREFORE, BE IT RESOLVED, By the Common Council of the City of San Diego, as follows:

That the said City Attorney is hereby authorized to appear for each of the above named defendants in whatever court said proceeding, or proceedings of like nature, may be brought, and to defend said City against said action or proceeding, and to resist the relief sought by said George Puterbaugh.

## R E S O L U T I O N   N O .   9 3 7 7 .

BE IT RESOLVED By the Common Council of the City of San Diego, as follows:

That the City Engineer be, and he is hereby authorized and directed to make a survey of the alley in block 277 of San Diego Land & Town Company's Addition, and to report to this Common Council whether or not private owners are encroaching upon said alley, and if so, to furnish this Common Council with a description of the portion of said alley so being occupied by private owners.

## R E S O L U T I O N   N O .   9 3 7 8 .

BE IT RESOLVED By the Common Council of the City of San Diego, as follows:

That the City Clerk be and he is hereby directed to submit memoranda of all franchises heretofore granted by the city which have lapsed.

## R E S O L U T I O N   N O .   9 3 7 9 .

BE IT RESOLVED By the Common Council of the City of San Diego, as follows:

That the City Engineer submit elevations to establish the grade on Ida Street, from Cedar to Grape Streets, or for such distance as he deems best on said street.

## R E S O L U T I O N   N O .   9 3 8 0 .

BE IT RESOLVED By the Common Council of the City of San Diego, as follows:

That the City Auditor be and he is hereby authorized to issue a hand laundry license to the National Vacuum Washer Co., 828 7th Street.

## R E S O L U T I O N   N O .   9 3 8 1 .

BE IT RESOLVED By the Common Council of the City of San Diego, as follows:

That the City Auditor be and he is hereby authorized to issue a retail liquor license for Mays & Wallace at 719 4th Street, a change of locations from 1236 F Street.

## R E S O L U T I O N   N O .   9 3 8 2 .

BE IT RESOLVED By the Common Council of the City of San Diego, as follows:

That the Water Department be authorized to extend the 2-inch water main on 28th Street from Cedar to Date Streets.

## R E S O L U T I O N   N O .   9 3 8 3 .

BE IT RESOLVED By the Common Council of the City of San Diego, as follows:

That permission be granted to Rench & Co. to install a gasoline storage tank at 3896 5th Street.

## R E S O L U T I O N   N O .   9 3 8 4 .

BE IT RESOLVED By the Common Council of the City of San Diego, as follows:

That permission be granted to the San Diego Ignition Co. to install electric signs as follows:

For J. May, 719 4th Street.

For Eno & Matteson, 741 5th Street.

## R E S O L U T I O N   N O .   9 3 8 5 .

BE IT RESOLVED By the Common Council of the City of San Diego, as follows:

That permission is hereby granted to the Shaffer Electric Co. to install an electric sign for Fred Westbrook on 4th Street, between D and E.

## R E S O L U T I O N   N O .   9 3 8 6 .

BE IT RESOLVED By the Common Council of the City of San Diego, as follows:

That an extension of 45 days be and it is hereby granted on the contract for grading Georgia Street, and the Street Superintendent is hereby directed to note said extension upon the contract with J. E. Clouse.

R E S O L U T I O N    N O .    9 3 8 7 .

BE IT RESOLVED By the Common Council of the City of San Diego, as follows:

That the City Engineer be and he is hereby instructed to submit a list of elevations to establish the grade of the following streets in Rescrans Park: Buena Drive, Renaud Street, Pt. Loma Avenue, La Paloma Street and Varona Street.

R E S O L U T I O N    N O .    9 3 8 8 .

BE IT RESOLVED By the Common Council of the City of San Diego, as follows:

That an extension of thirty (30) days be and it is hereby granted to J. Frank Over on the contract to reinforce the Switzer Creek dam.

R E S O L U T I O N    N O .    9 3 8 9 .

BE IT RESOLVED By the Common Council of the City of San Diego, as follows:

That the City Auditor be and he is hereby authorized to issue the following licenses:

Free license to W. H. McElwell, to peddle needle cases, subject to regulation by police department.

Milton Goodrich, peanut stand, southeast corner 5th and C Streets, change of location from 4th and E Streets, subject to police regulation.

B. Harris, junk collector, subject to police regulation.

McLain & Co., auctioneers.

Mrs. L. J. Timmerhans, card reading, 843 10th Street.

L. S. Campbell, transfer stand, 6th and G Streets.

Lepa Merina, palmistry, 552 5th Street.

Mary Crus, palmistry, 541 5th Street.

James Paradise, chestnut stand, on 5th Street (east side) just north of H Street.

San Diego Hotel, runner.

R E S O L U T I O N    N O .    9 3 9 0 .

BE IT RESOLVED By the Common Council of the City of San Diego, as follows:

That it be and is hereby determined by this Common Council that Logan Avenue from the east line of 31st Street to the west line of 32nd Street be improved between said points by the construction of sidewalks and curbs thereon, in accordance with the specifications for such work as contained in Ordinance No. 1140, approved June 17th, 1902.

That the owners of property fronting upon said Avenue between said points shall have until the 10th day of November, 1911, within which to construct sidewalks and curbs thereon at private contract.

That the City Engineer be and he is hereby authorized and directed to prepare a profile of the sidewalk of said Avenue between said points, and furnish to any person applying therefor an estimate of the number of cubic yards of excavation or embankment necessary to bring any portion of the sidewalk of said Avenue to its official grade.

That on said 10th day of November, 1911, said City Engineer shall furnish this Common Council a detailed report showing the amount of sidewalking and curbing yet to be done on said Avenue between said points.

That the City Clerk advertise the fact that said improvement has been decided upon, and that property owners desiring to construct sidewalks and curbs by private contract must complete said work on or before the said 10th day of November, 1911.

R E S O L U T I O N    N O .    9 3 9 1 .

BE IT RESOLVED By the Common Council of the City of San Diego, as follows:

That it be and is hereby determined by this Common Council that 30th Street from the north line of B Street to the south line of Upas Street be improved between said points by the construction of sidewalks and curbs thereon, in accordance with the specifications for such work as contained in Ordinance No. 1140, approved June 17th, 1902.

That the owners of property fronting upon said Street between said points shall have until the 10th day of January, 1912, within which to construct sidewalks and curbs thereon at private contract.

That the City Engineer be and he is hereby authorized and directed to prepare a profile of the sidewalk of said Street between said points, and furnish to any person applying therefor an estimate of the number of cubic yards of excavation or embankment necessary to bring any portion of the sidewalk of said Street to its official grade.

That on said 10th day of January, 1912, said City Engineer shall furnish this Council a detailed report showing the amount of sidewalking and curbing yet to be done on said Street between said points.

That the City Clerk advertise the fact that said improvement has been decided upon, and that property owners desiring to construct sidewalks and curbs by private contract must complete said work on or before the said 10th day of January, 1912.

I hereby certify that the above and foregoing are full, true and correct copies of Resolutions Nos. 9374, 9375, 9376, 9377, 9378, 9379, 9380, 9381, 9382, 9383, 9384, 9385, 9386, 9387, 9388, 9389, 9390 and 9391, of the resolutions of the City of San Diego, California, as adopted by the Common Council of said City, on the 9th day of October, 1911.

Allen H. Wright,

City Clerk of the City of San Diego, California.

By Walter H. Miller Deputy.

R E S O L U T I O N    N O .    9 3 9 2 .

WHEREAS, the City of San Diego is the owner of certain Pueblo lands located within the exterior boundaries of the Corporation of the City of San Diego and also within the boundaries of the Linda Vista Irrigation district; and,

WHEREAS, an assessment has been levied in said district the legality of which is not, so far, admitted by the City of San Diego, for the purpose of paying certain judgments taken upon the bonds of said district, which said assessment amounts to

Dollars, and,

WHEREAS, it is proposed by the Live Oak Corporation, claiming to be the owner of said judgment and beneficially interested in the payment of said assessment and entitled to the payment thereof, to compromise said claim with the city for fifty cents on the dollar, and

WHEREAS, it is the desire of the Common Council, before paying said claim, to have an abstract made of the Pueblo lands of the city within said irrigation district in order that the city may not pay upon any lands within said district not owned by the city, and,

WHEREAS, it is the further desire of the Common Council not to pay such assessment

except upon the understanding that water is to be brought upon the lands of said district or now embraced within the boundaries of said district and particularly upon the lands owned by the said City of San Diego within said district, NOW, THEREFORE,

IT IS RESOLVED, by the Common Council of the City of San Diego, as follows:

That upon a sufficient extension of time to enable the city to procure, with reasonable diligence, an abstract of its lands within said district, and upon the proper undertaking on the part of said Live Oak Corporation, its successors and assigns, to bring water upon the said lands of the city for the purposes of irrigation, the city will, in consideration thereof, accept the said compromise and pay fifty per cent. of the full amount of the assessment on the lands ascertained to be city lands.

Passed and adopted by the said Common Council of the said City of San Diego, California, this 11th day of October, 1911, by the following vote, to-wit:

AYES---COUNCILMEN Adams, Dodson, Fay and Woods

NOES---NONE

ABSENT-COUNCILMAN Sehon.

Percival E. Woods,

President of the Common Council of the  
City of San Diego, California.

I hereby certify that the above and foregoing Resolution was passed by the Common Council of the said City of San Diego, at the time and by the vote, above stated.

Allen H. Wright,

City Clerk of the City of San Diego, California, and Ex-officio  
Clerk of the Common Council of the City of San Diego.

(SEAL)

By W. E. Bartlett, Deputy.

I hereby certify that the above and foregoing is a full, true and correct copy of Resolution No. 9392, of the resolutions of the City of San Diego, California, as adopted by the Common Council of said City on the 11th day of October, 1911.

Allen H. Wright,

City Clerk of the City of San Diego, California.

By Walter H. Muller Deputy.

#### RESOLUTION NO. 9393.

BE IT RESOLVED By the Common Council of the City of San Diego, as follows:

That the City Auditor be and he is hereby authorized to issue the following licenses:

E. L. Levens, free auto stand, Fir, between 3rd and 4th streets.

William D. Farwell, messenger service, 4th street, between D and E.

Hotel Nye, runner.

#### RESOLUTION NO. 9394.

BE IT RESOLVED By the Common Council of the City of San Diego, as follows:

That an extension of 30 days be granted the Barber Asphalt Paving Company in the paving of J Street, between 6th and 8th streets, and that the Street Superintendent endorse said extension upon the contract.

#### RESOLUTION NO. 9395.

BE IT RESOLVED By the Common Council of the City of San Diego, as follows:

That permission be granted Ayers & Steventon to install an electric sign for the Burnap Rooming House, 3rd and D Streets.

## R E S O L U T I O N   N O .   9 3 9 6 .

BE IT RESOLVED By the Common Council of the City of San Diego, as follows:

That the Building Inspector be and he is hereby authorized to issue a permit to Walter S. Keller, architect, to extend the coping of entrance of air intake shaft 1'6" from the lot line on building on Lot 2, Block 21, Bayview Homestead Tract.

## R E S O L U T I O N   N O .   9 3 9 7 .

BE IT RESOLVED By the Common Council of the City of San Diego, as follows:

That the Department of Fire and Sewers and the Department of Water be and they are hereby authorized to lease the building now occupied by the Fire Station at La Jolla, for one year from the first day of October, 1911, at a rental of \$15.00 per month.

I hereby certify that the above and foregoing are full, true and correct copies of Resolutions Nos. 9393, 9394, 9395, 9396 and 9397 of the resolutions of the City of San Diego, California, as adopted by the Common Council of said City on the 11th day of October, 1911.

Allen H. Wright,

City Clerk of the City of San Diego, California.

By Walter S. Keller Deputy.

## R E S O L U T I O N   N O .   9 3 9 8 .

Resolution Determining and Proposing to Grant a Street Railway Franchise on the streets named in the application therefor, and ordering notice of said application and of the proposition of the Common Council to grant the same, to be advertised by publication in the official newspaper of said City.

WHEREAS, an application has been made to the Common Council of the City of San Diego by the San Diego Electric Railway Company, a corporation, for the grant to it of the franchise and authority to construct, maintain and operate, an electric railway for a period ending on the First Day of September of the year one thousand nine hundred and fifty-two, on certain streets of said City named in said application on file in the office of the City Clerk of said City; and,

WHEREAS, upon due consideration of said application the said Common Council has determined that it is for the best interest of said City that such franchise and authority be granted, and that said Common Council proposes to grant the same,

NOW THEREFORE, Be It Resolved by the Common Council of the City of San Diego, as follows:

That it is now determined that such franchise and authority shall be granted, for a period ending on the first day of September, 1952, as applied for in said application on file in said office.

That said City Clerk be and he is hereby directed to advertise the fact of said application, together with a statement that it is proposed to grant the same as applied for and stating that bids will be received for such franchise and that it will be sold, struck off and awarded to the highest cash bidder therefor, by publication thereof in the official newspaper of said City, to-wit: "The Evening Tribune," once a day for ten successive days; and said Clerk is hereby further directed to sign said notice and advertisement and to state in said notice the character of the franchise and wuthority proposed to be granted, the term for which it is granted, and the route to be traversed; and that sealed bids therefor will be received up to the hour of 10 o'clock A.M., on Monday, the



20th day of November, 1911, when in open session said Common Council will open and publicly declare said bids; and that the successful bidder and his assigns must, during the life of said franchise, pay to the said City two per centum of the gross annual receipts of the person, partnership or corporation to whom the franchise is awarded, arising from its use, operation or possession; such percentage to be payable annually and to commence to accrue from the date of the taking effect of the ordinance granting such franchise.

That this resolution shall be in force from and after its passage and approval, and said City Clerk is hereby further directed to cause the same to be published <sup>once</sup> in the official newspaper of said City, to-wit: "The Evening Tribune."

Passed and adopted by the said Common Council of the said City of San Diego, California, this 11th day of October, 1911, by the following vote, to-wit:

AYES---COUNCILMEN Adams, Dodson, Fay and Woods

NOMS---NONE

ABSENT-COUNCILMAN Sehon.

Percival E. Woods,

President of the Common Council of the  
City of San Diego, California.

I hereby certify that the above and foregoing Resolution was passed by the Common Council of the City of San Diego, at the time and by the vote, above stated.

Allen H. Wright,

City Clerk of the City of San Diego, California, and Ex-officio  
Clerk of the Common Council of the City of San Diego.

(SEAL)

By W. E. Bartlett, Deputy.

I hereby certify that the above and foregoing is a full, true and correct copy of Resolution No. 9398, of the resolutions of the City of San Diego, California, as adopted by the Common Council of said City on the 11th day of October, 1911.

Allen H. Wright,

City Clerk of the City of San Diego, California.

By Walter H. Muller Deputy.

#### RESOLUTION OF AWARD NO. 9399.

RESOLVED, that the Common Council of the City of San Diego, California, having in open session on the 9th day of October, 1911, opened, examined and publicly declared all sealed proposals or bids offered for doing the following work, to-wit:

That Indiana Street, in said City of San Diego, for the entire width of said street, from property line to property line, from the south line of Robinson Avenue, to the north line of Myrtle Avenue, including the entire width and length of the intersection of said Indiana Street with Cypress Avenue, be graded to the official grade thereof, according to the specifications therefor contained in Ordinance No. 3510 of the ordinances of said city.

Said Common Council hereby rejects all of said proposals or bids, except the next herein mentioned, and hereby awards the contract for said work to the lowest, regular, responsible bidder, to-wit: To Knight & Hyde Construction Company, at the prices specified in their bid for said work, on file in the office of the Clerk of said City of San Diego, to-wit: Excavation, per cubic yard, fifty cents; embankment per cubic yard, two cents.

The Clerk of said City of San Diego is hereby directed to post a notice of this award conspicuously for five days on or near the chamber door of the said Common Council, and also to cause said notice to be published for two days in The Evening Tribune, a daily newspaper published and circulated, and of general circulation, in the said City of San Diego, and hereby designated for that purpose.

Passed and adopted by the said Common Council of the said City of San Diego, California, this 16th day of October, 1911, by the following vote, to-wit:

AYES---COUNCILMEN Adams, Dodson, Fay, Sehon and Woods

NOES---NONE

ABSENT-NONE.

Percival E. Woods,

President of the Common Council of the  
City of San Diego, California.

The foregoing Resolution of Award was thereupon approved by the said Common Council of the said City of San Diego, California, this 16th day of October, 1911, by the following vote, to-wit:

AYES---COUNCILMEN Adams, Dodson, Fay, Sehon and Woods

NOES---NONE

ABSENT-NONE,

being a three-fourths vote of said Common Council.

Percival E. Woods,

President of the Common Council of the  
City of San Diego, California.

I hereby certify that the above and foregoing is a full, true and correct copy of Resolution No. 9399, of the Resolutions of the City of San Diego, California, as adopted by the Common Council of said City on the 16th day of October, 1911.

Allen H. Wright,

City Clerk of the City of San Diego, California.

By Walter H. Muller Deputy.

#### RESOLUTION OF INTENTION NO. 9400.

(Third Street.)

RESOLVED, that it is the intention of the Common Council of the City of San Diego, California, to order the following sidewalks and curbing to be constructed in said city, to-wit:

That concrete sidewalks and concrete curbing be constructed in Third Street, in said City of San Diego, between the north line of B Street and the south line of Ash Street, in front of the entire frontage, on said Third Street, of the following lots and lands, to-wit:

In front of the following lots in Horton's Addition, to-wit: lots A, D, E and F in block 11; lots G, H and I in block 194.

Said Horton's Addition being according to map thereof filed in Deed Book No. 13, at page 552, on file in the office of the County Recorder of San Diego County, California.

Said sidewalks shall be constructed with a base or foundation three inches in thickness, and composed of one part by volume of Portland cement, two parts of sand, and four parts of broken stone. Said sidewalks and curbing shall be constructed according to the specifications therefor contained in Ordinance No. 1140 of the ordinances of said city.

That THE EVENING TRIBUNE, a daily newspaper published and circulated, and of general circulation, in the said City of San Diego, be and it is hereby designated as the newspaper in which this resolution of Intention shall be published for two days, and the notice of the passage thereof shall be published for six days in the manner and by the persons required by law.

That the Clerk of the said City of San Diego be and he is hereby directed to post this Resolution of Intention conspicuously for two days on or near the chamber door of the

said Common Council, and to cause the same to be published by two insertions in said daily newspaper in the manner required by law.

That the Street Superintendent of the said City of San Diego shall thereupon cause to be conspicuously posted along the line of the said contemplated work, above described, notices of the passage of this resolution, in the manner and in the form required by law and shall also cause a notice similar in substance to be published for six days in said daily newspaper in the manner required by law.

Passed and adopted by the said Common Council of the said City of San Diego, California, this 16th day of October, 1911, by the following vote, to-wit:

AYES---COUNCILMEN Adams, Dodson, Fay, Sehon and Woods

NOES---NONE

ABSENT-NONE.

Percival E. Woods,

President of the Common Council of the  
City of San Diego, California.

I hereby certify that the above and foregoing Resolution of Intention was passed by the Common Council of the said City of San Diego, at the time and by the vote, above stated.

Allen H. Wright,

City Clerk of the City of San Diego, California, and Ex-officio  
Clerk of the Common Council of the City of San Diego.

(SEAL)

By W. E. Bartlett, Deputy.

I hereby certify that the above and foregoing is a full, true and correct copy of Resolution No. 9400, of the resolutions of the City of San Diego, California, as adopted by the Common Council of said City on the 16th day of October, 1911.

Allen H. Wright,

City Clerk of the City of San Diego, California.

By Walter H. Miller Deputy.

# RESOLUTION OF INTENTION NO. 9401.

(A Street.)

RESOLVED, that it is the intention of the Common Council of the City of San Diego, California, to order the following sidewalks and curbing to be constructed in said City, to-wit:

That concrete sidewalks and concrete curbing be constructed in A Street, in said City of San Diego, between the east line of Second Street and the west line of Fourth Street, in front of the entire frontage, on said A Street, of the following lots and lands, to-wit:

In front of the following lots in Horton's Addition, to-wit: lots F and G in block 194; the returns at the northwest and southeast corners of the intersection of A Street with Third Street; lot A in block 11.

Said Horton's Addition being according to map thereof filed in Deed Book No. 13, at page 552, on file in the office of the County Recorder of San Diego County, California.

Said sidewalks shall be constructed with a base or foundation three inches in thickness, and composed of one part by volume of Portland cement, two parts of sand, and four parts of broken stone. Said sidewalks and curbing shall be constructed according to the specifications therefor contained in Ordinance No. 1140 of the ordinances of said city.

That THE EVENING TRIBUNE, a daily newspaper published and circulated, and of general circulation, in the said City of San Diego, be and it is hereby designated as the news-

paper in which this Resolution of Intention shall be published for two days, and the notice of the passage thereof shall be published for six days in the manner and by the persons required by law.

That the Clerk of the said City of San Diego be and he is hereby directed to post this Resolution of Intention conspicuously for two days on or near the chamber door of the said Common Council, and to cause the same to be published by two insertions in said daily newspaper in the manner required by law.

That the Street Superintendent of the said City of San Diego shall thereupon cause to be conspicuously posted along the line of the said contemplated work, above described, notices of the passage of this resolution, in the manner and in the form required by law and shall also cause a notice similar in substance to be published for six days in said daily newspaper in the manner required by law.

Passed and adopted by the said Common Council of the said City of San Diego, California, this 16th day of October, 1911, by the following vote, to-wit:

AYES---COUNCILMEN Adams, Dodson, Fay, Sehon and Woods

NOES---NONE

ABSENT-NONE.

Percival E. Woods,

President of the Common Council of the  
City of San Diego, California.

I hereby certify that the above and foregoing Resolution of Intention was passed by the Common Council of the said City of San Diego, at the time and by the vote above stated.

Allen H. Wright,

City Clerk of the City of San Diego, California, and Ex-officio  
Clerk of the Common Council of the City of San Diego.

(SEAL)

By W. E. Bartlett, Deputy.

I hereby certify that the above and foregoing is a full, true and correct copy of Resolution No. 9401, of the resolutions of the City of San Diego, California, as adopted by the Common Council of said City on the 16th day of October, 1911.

Allen H. Wright,

City Clerk of the City of San Diego, California.

By Walter H. Miller Deputy.

#### RESOLUTION OF INTENTION NO. 9402.

(Alley in Block 8, Blair's Highland Addition)

BE IT RESOLVED By the Common Council of the City of San Diego, California, as follows:

That the public interest and convenience of said city require the closing up of the alley hereinafter mentioned; and

BE IT FURTHER RESOLVED that it is the intention of said Common Council to order the closing up of the alley in Block eight (8), in Blair's Highland Addition, in said City of San Diego.

That it is not deemed necessary, that any land be taken therefor.

That the exterior boundaries of the district of lands in said city to be affected by said work and improvement, and to be assessed to pay the damages, costs and expenses thereof, are described as follows, to-wit:

Beginning at the northeast corner of Block 8, of Blair's Highland Addition; thence south along the east line of said block to the southeast corner of said block; thence west along the south line of said block to the southwest corner of said block; thence north

along the west line of said block to the northwest corner of said block; thence east along the north line of said block to the point or place of beginning; excepting therefrom all public streets, roads, alleys, avenues and highways.

That THE EVENING TRIBUNE, a daily newspaper published and circulated, and of general circulation, in the said City of San Diego, be and it is hereby designated as the newspaper in which the Street Superintendent of said City shall cause to be published, in the manner and form required by law, notice of the passage of this Resolution of Intention, and the said Street Superintendent is hereby directed to cause notices of the passage of this resolution to be posted in the manner and form required by law, and to cause a notice similar in substance to be published in said newspaper for a period of ten days in the manner required by law.

Passed and adopted by the said Common Council of the said City of San Diego, California, this 16th day of October, 1911, by the following vote, to-wit:

AYES---COUNCILMEN Adams, Dodson, Fay, Sehon and Woods

NOES---NONE

ABSENT-NONE.

Percival E. Woods,

President of the Common Council of the  
City of San Diego, California.

I hereby certify that the above and foregoing Resolution of Intention was passed by the Common Council of the said City of San Diego, at the time and by the vote above stated.

Allen H. Wright,

City Clerk of the City of San Diego, California, and Ex-officio  
Clerk of the Common Council of the said City of San Diego.

(SEAL)

By W. E. Bartlett, Deputy.

I hereby certify that the above and foregoing is a full, true and correct copy of Resolution No. 9402, of the resolutions of the City of San Diego, California, as adopted by the Common Council of said City on the 16th day of October, 1911.

Allen H. Wright,

City Clerk of the City of San Diego, California.

By Walter H. Muller Deputy.

RESOLUTION ORDERING WORK NO. 9403.

(Union Street.)

RESOLVED By the Common Council of the City of San Diego, California, that the public interest and convenience of said city require that the street work hereinafter described be done, and therefore the said Common Council hereby orders the following street work to be done, to-wit:

That the roadway of Union Street, in said City, from curb line to curb line, from the north line of B Street to the north line of Date Street, in said city, including the roadway of all intersections of said Union Street with cross streets, between said points, be paved with asphalt pavement, laid upon a concrete base, according to the specifications therefor contained in Ordinance No. 4111 of the ordinances of said city, and according to and as shown upon, the plans, drawings and typical cross-sections contained in Document No. 43570, on file in the office of the City Clerk of said City, and copies of which are on file in the office of the Engineer of said City.

And as a part of said work, the construction upon the said Union Street of the following concrete curbing, to-wit: 2.3 feet of concrete curbing on the west side of said

Union Street, between B Street and A Street; 69 feet of concrete curbing on the west side of said Union Street, between Ash Street and Beech Street; 64.2 feet of concrete curbing on the west side of said Union Street between Beech Street and Cedar Street; 28.8 feet of concrete curbing on the east side of said Union Street, between Beech Street and Cedar Street; 11.8 feet of concrete curbing on the west side of said Union Street between Cedar Street and Date Street; 28 feet of concrete curbing on the east side of said Union Street between Cedar Street and Date Street, as shown upon, and according to, the plans, drawings and typical cross-sections therefor contained in said Document No. 43570, and according to the specifications therefor contained in Ordinance No. 1140 of the ordinances of said city.

And also, as a part of said work, the reconstruction of two cement concrete drains, upon the said Union Street, near its intersection with the north line of B Street, according to, and as shown upon, the said plans, drawings and typical cross-sections contained in said Document No. 43570.

All of said plans, drawings and typical cross-sections contained in said Document No. 43570, and said specifications contained in said Ordinances No. 4111 and No. 1140, are, by reference thereto, incorporated herein, and made a part hereof.

Said Union Street being designated as Union Ave. upon the map of Middletown made by J. E. Jackson in January, 1874, and on file in the office of the County Clerk of the County of San Diego, State of California.

Said Union Ave. being commonly and better known as Union Street.

The said Common Council found, upon estimates of the City Engineer of said city, that the cost of said proposed work or improvement will be greater than fifty cents per front foot along each line of the said Union Street, so proposed to be improved, including the cost of intersection work assessable upon said frontage; and said Common Council determined that serial bonds bearing interest at the rate of seven per cent. per annum shall be issued to represent the cost of said work or improvement. Said serial bonds shall extend over a period ending ten years from their date, and an even annual proportion of the principal sum thereof shall be payable by coupon, on the second day of January, every year after their date, until the whole is paid, and the interest shall be payable semi-annually, by coupon, on the second days of January and July, respectively, of each year, at the rate of seven per cent. per annum on all sums unpaid, until the whole of said principal and interest are paid. Said bonds shall be issued in accordance with the provisions of an Act of the Legislature of the State of California, entitled, "An Act to Provide a System of Street Improvement Bonds to Represent Certain Assessments for the Cost of Street Work and Improvement Within Municipalities, and also for the Payment of Such Bonds," approved February 27th, 1893, and of all acts supplementary thereto, or amendatory thereof.

THE EVENING TRIBUNE, a daily newspaper published and circulated and of general circulation in said City of San Diego, is hereby designated as the newspaper in which this Resolution Ordering Work, and the notice of said work inviting sealed proposals for doing the same, shall be published, in the manner and form, and by the persons required by law.

The Clerk of the said City of San Diego is hereby directed to post conspicuously for five days, on or near the chamber door of the said Common Council, in the manner and form required by law, a notice with specifications inviting sealed proposals or bids for doing said work; and said Clerk is hereby directed to publish, for two days in said newspaper in the manner and form required by law, a notice of said work, inviting sealed proposals or bids for doing the said work, and referring to the specifications posted or on file. Said notice shall require either a certified check or bond, as prescribed by law, for an amount not less than ten per cent. of the aggregate of the proposal.



Said Clerk of the said City of San Diego is also directed to publish for two days in said newspaper, in the manner required by law, this resolution ordering work.

Passed and adopted by the Common Council of the said City of San Diego, California, this 16th day of October, 1911, by the following vote, to-wit:

AYES---COUNCILMEN Adams, Dodson, Fay, Sehon and Woods

NOES---NONE

ABSENT-NONE.

Percival E. Woods,  
President of the Common Council of the  
City of San Diego, California.

I hereby certify that the above and foregoing Resolution Ordering Work was passed by the Common Council of the said City of San Diego, at the time and by the vote, above stated.

Allen H. Wright,  
City Clerk of the City of San Diego, California, and Ex-officio  
Clerk of the Common Council of the said City of San Diego.

(SEAL)

By W. E. Bartlett, Deputy.

I hereby certify that the above and foregoing is a full, true and correct copy of Resolution No. 9403 of the resolutions of the City of San Diego, California, as adopted by the Common Council of said City on the 16th day of October, 1911.

Allen H. Wright,  
City Clerk of the City of San Diego, California.  
By Walter H. Mullen Deputy.

RESOLUTION ORDERING WORK NO. 9 4 0 4 .

(Ivy Street.)

RESOLVED By the Common Council of the City of San Diego, California, that the public interest and convenience of said city require that the street work hereinafter described be done, and therefore the said Common Council hereby orders the following work to be done, to-wit:

That Ivy Street, in said City of San Diego, for the entire width of said street, from property line to property line, from the east line of 29th Street to a point 400 feet east from the east line of 31st Street, including the entire width and length of the intersection of said Ivy Street with 31st Street, (excepting the intersection of said Ivy Street with Dale Street, 30th Street and Fern Street, which are already graded), be graded to the official grade thereof, according to the specifications therefor contained in Ordinance No. 3510 of the ordinances of said city.

And as a part of said work, the construction in the said Ivy Street, between the east line of Fern Street and the west line of 31st Street, of one ten-inch re-inforced cement pipe culvert, and its accessories; also two concrete street intakes, and two eight-inch corrugated steel pipes, leading from said intakes into said culvert; all according to, and as shown upon, the plans, drawings and typical cross-sections and specifications contained in Document No. 42771, on file in the office of the City Clerk of said City, and copies of which are on file in the office of the Engineer of said city.

All of said plans, drawings and typical cross-sections and specifications contained in said Document No. 42771, and said specifications contained in said Ordinance No. 3510, are, by reference thereto, incorporated herein and made a part hereof.

THE EVENING TRIBUNE, a daily newspaper published and circulated and of general circulation in said City of San Diego, is hereby designated as the newspaper in which this

Resolution Ordering Work, and the notice of said work inviting sealed proposals for doing the same, shall be published, in the manner and form, and by the persons required by law.

The Clerk of the said City of San Diego is hereby directed to post conspicuously for five days, on or near the chamber door of the said Common Council, in the manner and form required by law, a notice with specifications inviting sealed proposals or bids for doing said work; and said Clerk is hereby directed to publish, for two days in said newspaper in the manner and form required by law, a notice of said work, inviting sealed proposals or bids for doing the said work, and referring to the specifications posted or on file. Said notice shall require either a certified check or bond, as prescribed by law, for an amount not less than ten per cent. of the aggregate of the proposal.

Said Clerk of the said City of San Diego is also directed <sup>to publish</sup> for two days in said newspaper, in the manner required by law, this resolution ordering work.

Passed and adopted by the Common Council of the said City of San Diego, California, this 16th day of October, 1911, by the following vote, to-wit:

AYES---COUNCILMEN Adams, Dodson, Fay, Sehon and Woods

NOES---NONE

ABSENT-NONE.

Percival E. Woods,

President of the Common Council of the  
City of San Diego, California.

I hereby certify that the above and foregoing Resolution Ordering Work was passed by the Common Council of the said City of San Diego, at the time and by the vote, above stated.

Allen H. Wright,

City Clerk of the City of San Diego, California, and Ex-officio  
Clerk of the Common Council of the said City of San Diego.

(SEAL)

By W. E. Bartlett, Deputy.

I hereby certify that the above and foregoing is a full, true and correct copy of Resolution No. 9404, of the resolutions of the City of San Diego, California, as adopted by the Common Council of said City, on the 16th day of October, 1911.

Allen H. Wright,

City Clerk of the City of San Diego, California.

By Walter H. Miller Deputy.

#### R E S O L U T I O N . N O . 9 4 0 5 .

ADOPTING MAP OF TRACT NO. 1381, MISSION BEACH ADDITION

AND ACCEPTING THE STREETS AND ALLEYS THEREIN.

BE IT RESOLVED By the Common Council of the City of San Diego, California, as follows:

Said Common Council hereby finds that that certain map, entitled, "Tract No. 1381, Map of Mission Beach Addition, being a subdivision of all of Pueblo Lot 254 and a portion of Pueblo Lot 256 and more particularly described as follows: Beginning at the most westerly corner of P. L. 256, thence S. 53° 47' E. 897.01 feet; thence N. 36° 00' 20" E. 1319.43 feet; thence N. 53° 50' W. to the mean high tide line of Mission Bay; thence along said tide line southwesterly to the northwesterly boundary of said P. L. 256; thence S. 36° 10' W. to place of beginning. Rumsey & King, Civil Engrs.", is made in the manner and form prescribed by law, and conforms to the surrounding surveys; and that said map and the subdivision of land shown thereon is hereby allowed; and said Common Council hereby accepts on behalf of

the public the following streets, to-wit: Globe Street, Prescott Street, Tucson Street, Clifton Street, Phoenix Street, Goldfield Street, Nettie Street, Naples Street, Tampe Street, Bisbee Street, and the unnamed alleys. And said Globe Street, Prescott Street, Tucson Street, Clifton Street, Phoenix Street, Goldfield Street, Nettie Street, Naples Street, Tampe Street, Bisbee Street, and the unnamed alleys are hereby declared to be public streets and alleys, and dedicated to the public use.

The Clerk of said City is hereby authorized and directed to endorse upon said map, as and for the act of this Common Council, that said streets and alleys are accepted on behalf of the public, as hereinbefore stated.

Passed and adopted by the said Common Council of the said City of San Diego, California, this 16th day of October, 1911, by the following vote, to-wit:

AYES---COUNCILMEN Adams, Dodson, Fay, Sehon and Woods

NOES---NONE

ABSENT-NONE.

Percival E. Woods,

President of the Common Council of the  
City of San Diego, California.

I hereby certify that the above and foregoing Resolution was passed by the Common Council of the said City of San Diego, at the time and by the vote, above stated.

Allen H. Wright,

City Clerk of the City of San Diego, California, and Ex-officio  
Clerk of the Common Council of the City of San Diego.

(SEAL)

By W. E. Bartlett, Deputy.

I hereby certify that the above and foregoing is a full, true and correct copy of Resolution No. 9405, of the resolutions of the City of San Diego, California, as adopted by the Common Council of said City on the 16th day of October, 1911.

Allen H. Wright,

City Clerk of the City of San Diego, California.

By Walter H. Miller Deputy.

# R E S O L U T I O N    N O .   9 4 0 6 .

ADOPTING MAP OF MISSION HILLS NO. 3, TRACT 1383, AND

ACCEPTING THE STREET AND ALLEY THEREIN.

BE IT RESOLVED By the Common Council of the City of San Diego, California, as follows:

Said Common Council hereby finds that that certain map, entitled, "Map of Mission Hills No. 3, Tract 1383, being a Re-subdivision of Blocks 580 and 553, Old Town, San Diego, Cal. Surveyed August, 1911. Rumsey & King, Civil Eng's." is made in the manner and form prescribed by law, and conforms to the surrounding surveys; and that said map and the subdivision of land shown thereon is hereby allowed; and said Common Council hereby accepts on behalf of the public the following street, to-wit: Madrona Street, and the unnamed alley. And said Madrona Street is hereby declared to be a public street, and dedicated to the public use.

The Clerk of said city is hereby authorized and directed to endorse upon said map, as and for the act of this Common Council, that said street is accepted on behalf of the public as hereinbefore stated.

Passed and adopted by the said Common Council of the said City of San Diego, California, this 16th day of October, 1911, by the following vote, to-wit:

AYES---COUNCILMEN Adams, Dodson, Fay, Sehon and Woods

NOES---NONE

ABSENT-NONE.

Percival E. Woods,  
President of the Common Council of the  
City of San Diego, California.

I hereby certify that the above and foregoing Resolution was passed by the Common Council of the said City of San Diego, at the time and by the vote, above stated.

Allen H. Wright,  
City Clerk of the City of San Diego, California, and Ex-officio  
Clerk of the Common Council of the City of San Diego.

(SEAL)

By W. E. Bartlett, Deputy.

I hereby certify that the above and foregoing is a full, true and correct copy of Resolution No. 9406, of the resolutions of the City of San Diego, California, as adopted by the Common Council of said City on the 16th day of October, 1911.

Allen H. Wright,  
City Clerk of the City of San Diego, California.  
By Walter H. Muller Deputy.

#### RESOLUTION NO. 9407.

BE IT RESOLVED By the Common Council of the City of San Diego, as follows:

The Superintendent of the Department of Finance, Ways and Means of the City of San Diego, California, is hereby authorized to call for bids, in the open market, without advertising, for the construction of a re-inforced stair-case along the south side of block 59 of La Jolla, in said City of San Diego, according to the plans, drawings and typical cross-sections contained in Document No. 45418, on file in the office of the City Clerk of said City.

#### RESOLUTION NO. 9408.

BE IT RESOLVED By the Common Council of the City of San Diego, as follows:

That permission be and it is hereby granted to Ayers & Steventon to install an electric sign for the San Diego Garage, 6th and A Streets.

#### RESOLUTION NO. 9409.

BE IT RESOLVED By the Common Council of the City of San Diego, as follows:

That an extension of sixty days be and it is hereby granted to Knight & Hyde Construction Co. to construct the Spruce Street Suspension Bridge.

#### RESOLUTION NO. 9410.

BE IT RESOLVED By the Common Council of the City of San Diego, as follows:

That permission be and it is hereby granted to Dodge & McLain to hold auction sales at 1627 E Street.

#### RESOLUTION NO. 9411.

BE IT RESOLVED By the Common Council of the City of San Diego, as follows:

That permission be and it is hereby granted to the San Diego Consolidated Gas and Electric Company (said company having filed a satisfactory bond) to use powder and other explosives in blasting in excavations, trenches, ditches, post holes and razing work in the streets, alleys, lanes, parks, places, roads, highways and all other public places in the City of San Diego.

## R E S O L U T I O N   N O .   9 4 1 2 .

BE IT RESOLVED By the Common Council of the City of San Diego, as follows:

That the Superintendent of the Water Department be and he is hereby authorized to make the following extensions.

2-inch main from the corner of Taft and Colima Streets, easterly on Colima, to Lot 4, Block 28, Bird Rock Addition.

2-inch main from a point 10 feet east of the corner of Allison Street and Garnet Street, easterly on Garnet Street, to Lots 21 to 23, Block 194, Pacific Beach.

## R E S O L U T I O N   N O .   9 4 1 3 .

BE IT RESOLVED By the Common Council of the City of San Diego, as follows:

That the City Engineer be and he is hereby instructed to prepare plans and specifications for the construction of a culvert under the bridge at 28th and B Street and at the bridge at India and Kalmia Streets.

## R E S O L U T I O N   N O .   9 4 1 4 .

BE IT RESOLVED By the Common Council of the City of San Diego, as follows:

That the City Auditor be and he is hereby authorized to issue a retail liquor license to R. G. Brunton, southwest corner of 3rd and F Streets.

## R E S O L U T I O N   N O .   9 4 1 5 .

WHEREAS, Mounted Officer Chadwick of the San Diego Police Force did, on the night of October 9th, 1911, display special bravery and coolness in the face of imminent danger to his life while making the arrest of one Roberto Gonzales, who, with one Antonio Marcus, was in the act of robbing a man at the corner of Fourteenth and M Streets, at which Gonzales shot twice at the officer before the latter had taken him into custody, now be it

RESOLVED, That, upon the recommendation of Chief of Police J. K. Wilson, forwarded to this Common Council with the endorsement of John L. Sehon, Superintendent of the Department of Police, this body does hereby commend Mounted Officer Chadwick for his meritorious conduct upon the occasion named.

I hereby certify that the above and foregoing are full, true and correct copies of Resolutions Nos. 9407, 9408, 9409, 9410, 9411, 9412, 9413, 9414, and 9415, of the resolutions of the City of San Diego, California, as adopted by the Common Council of said City, on the 16th day of October, 1911.

Allen H. Wright,

City Clerk of the City of San Diego, California.

By Walter H. Miller Deputy.

## R E S O L U T I O N   N O .   9 4 1 6 .

BE IT RESOLVED By the Common Council of the City of San Diego, as follows:

That the Superintendent of the Department of Finance, Ways and Means be and he is hereby authorized to purchase from Charles Gordon the land in Pueblo Lot No. 300, needed for right-of-way for boulevard, containing 0.86 acres, as more fully described in Document No. 45651, on file in the City Clerk's office.

## R E S O L U T I O N   N O .   9 4 1 7 .

BE IT RESOLVED By the Common Council of the City of San Diego, as follows:

That the City Auditor be and he is hereby authorized to issue a free license to

S. W. Davis to peddle vegetables for a period of 60 days, subject to regulation by the Police Department.

R E S O L U T I O N    N O .    9 4 1 8 .

BE IT RESOLVED By the Common Council of the City of San Diego, as follows:

That the City Engineer be and he is hereby directed to furnish this Council with plans, etc., for the extension of the drainage system from Arctic and E Streets to the Bay of San Diego.

R E S O L U T I O N    N O .    9 4 1 9 .

BE IT RESOLVED By the Common Council of the City of San Diego, as follows:

That permission be and it is hereby granted to Toms & Blair to install and maintain a storage tank, with a capacity of 150 gallons, at the southeast corner of 15th and I Streets.

R E S O L U T I O N    N O .    9 4 2 0 .

BE IT RESOLVED By the Common Council of the City of San Diego, as follows:

That permission be and it is hereby granted to the San Diego Electric Railway Company to install a reinforced underground storage tank for crude oil, on Lots A and L, Block 46, New San Diego, said tank to have a capacity of 15,000 barrels, and to be erected and operated in conformance with the ordinances of the city regulating such matters.

I hereby certify that the above and foregoing are full, true and correct copies of Resolutions Nos. 9416, 9417, 9418, 9419 and 9420 of the resolutions of the City of San Diego, California, as adopted by the Common Council of said City on the 17th day of October, 1911.

Allen H. Wright,

City Clerk of the City of San Diego, California.

By Walter H. Miller Deputy.

R E S O L U T I O N    N O .    9 4 2 1 .

C O N F I R M I N G   A N D   A D O P T I N G   A S S E S S M E N T .

BE IT RESOLVED By the Common Council of the City of San Diego, California, as follows:

That the protest of persons interested in the work or improvement of furnishing electric current for the lighting of Fourth Street, in the City of San Diego, California, between the south line of D Street and the north line of E Street, together with the maintenance of the posts, wires, conduits and lamps on said Fourth Street, between said points, as resolved by the Common Council of said City, by Resolution of Intention No. 9106, passed and adopted by said Common Council on the 21st day of August, 1911; and which said interested persons protested to said proposed improvement, and to the assessment of three-fifths of the costs and expenses thereof, or to any assessment on account of said improvement, be, and the same hereby is, denied.

AND BE IT FURTHER RESOLVED, that the proposed assessment of the total amount of the costs and expenses of said proposed improvement, made and filed with the Clerk of said Common Council by the City Engineer of said City of San Diego, and which said proposed assessment is contained in Document No. 44591, on file in the office of said City Clerk, be, and the same hereby is, confirmed.



AND BE IT FURTHER RESOLVED, that the report of said City Engineer, heretofore made and filed with the Clerk of said Common Council, being contained in said Document No. 44591, be, and the same hereby is adopted as a whole.

Passed and adopted by the said Common Council of the said City of San Diego, California, this 17th day of October, 1911, by the following vote, to-wit:

AYES---COUNCILMEN Adams, Dodson, Fay, Sehon and Woods

NOES---NONE

ABSENT-NONE.

Percival E. Woods,

President of the Common Council of the  
City of San Diego, California.

I hereby certify that the above and foregoing Resolution was passed by the Common Council of the said City of San Diego, at the time and by the vote, above stated.

Allen H. Wright,

City Clerk of the City of San Diego, California, and Ex-officio  
Clerk of the Common Council of the City of San Diego.

(SEAL)

By W. E. Bartlett, Deputy.

I hereby certify that the above and foregoing is a full, true and correct copy of Resolution No. 9421, of the resolutions of the City of San Diego, California, as adopted by the Common Council of said City on the 17th day of October, 1911.

Allen H. Wright,

City Clerk of the City of San Diego, California.

By Walter H. Miller Deputy.

#### RESOLUTION ORDERING IMPROVEMENT NO. 9 4 2 2 .

(Fourth Street Lighting.)

RESOLVED By the Common Council of the City of San Diego, California, that the public interest and convenience of said city require that the following improvement be made within said city, and therefore the said Common Council hereby orders the said following improvement to be made, to-wit:

The furnishing of electric current for the lighting of Fourth Street, in said City of San Diego, between the south line of D Street and the north line of E Street, together with the maintenance of the posts, wires, conduits and lamps on said Fourth Street, between said points. Such furnishing of electric current, and such maintenance of appliances shall be for the period of one year from and after the date of the letting of the contract for the same.

AND BE IT FURTHER RESOLVED, that said Common Council declares, and said Common Council does hereby declare that on the 17th day of October, 1911, said Common Council did by Resolution No. 9421, confirm the proposed assessment of the total amount of the costs and expenses of said proposed improvement, heretofore made and filed with the Clerk of said Common Council by the City Engineer of said City, and which said proposed assessment is contained in Document No. 44591, on file in the office of said City Clerk; and adopted as a whole the report of said City Engineer, as contained in said Document No. 44591.

AND BE IT FURTHER RESOLVED, that the said assessment is hereby levied upon the respective subdivisions of land in the assessment district more particularly described in said assessment and report, and the diagram attached thereto, and made a part thereof.

That the Clerk of said City of San Diego is hereby directed to transmit to the Tax Collector of the said City of San Diego the diagram and assessment contained in said report of said City Engineer.

Passed and adopted by the said Common Council of the said City of San Diego, California, this 17th day of October, 1911, by the following vote, to-wit:

AYES---COUNCILMEN Adams, Dodson, Fay, Sehon and Woods

NOES---NONE

ABSENT-NONE.

Percival E. Woods,

President of the Common Council of the  
City of San Diego, California.

I hereby certify that the above and foregoing Resolution was passed by the Common Council of the said City of San Diego, at the time and by the vote, above stated.

Allen H. Wright,

City Clerk of the City of San Diego, California, and Ex-officio  
Clerk of the Common Council of the City of San Diego.

(SEAL)

By W. E. Bartlett, Deputy.

I hereby certify that the above and foregoing is a full, true and correct copy of Resolution No. 9422, of the resolutions of the City of San Diego, California, as adopted by the Common Council of said City on the 17th day of October, 1911.

Allen H. Wright,

City Clerk of the City of San Diego, California.

By Walter H. Miller Deputy.

#### RESOLUTION NO. 9423.

BE IT RESOLVED By the Common Council of the City of San Diego, as follows:

That the Building Inspector be and he is hereby authorized to issue a permit to the Independent Sash and Door Co. to remodel the front and erect two wood partitions in building at 1111 H Street.

#### RESOLUTION NO. 9424.

BE IT RESOLVED By the Common Council of the City of San Diego, as follows:

That the City Auditor be and he is hereby authorized to issue a retail liquor license to Herman Hertzbrun at 2345 K Street, as successor to William Lehnert.

#### RESOLUTION NO. 9425.

BE IT RESOLVED By the Common Council of the City of San Diego, as follows:

That Chief Janitor John L. Williams, acting sergeant at arms of the Common Council, be and he is hereby appointed a special policeman, without additional compensation.

#### RESOLUTION NO. 9426.

BE IT RESOLVED By the Common Council of the City of San Diego, as follows:

That the City Auditor be and he is hereby authorized to issue a fruit and vegetable peddling license to Abe Banta & Son, subject to regulation by Police Department.

#### RESOLUTION NO. 9427.

BE IT RESOLVED By the Common Council of the City of San Diego, as follows:

That the Department of Finance, Ways and Means be and it is hereby authorized to return the checks now in the hands of the City Clerk, in the matter of the 17th and E Streets bridge, except that of Charles Steffgen, the successful builder, which is to be returned when he has signed the contract for said work.

## R E S O L U T I O N   N O .   9 4 2 8 .

BE IT RESOLVED By the Common Council of the City of San Diego, as follows:

That Resolution of Intention No. 8630, and all other subsequent proceedings, including Resolution Ordering Work No. 8886 and Resolution of Award No. 9082, in the matter of grading, and paving with decomposed granite, Pescadero Avenue, in Ocean Beach, in said City of San Diego, from the northwesterly line of De Foe Street to a point 515 feet northwesterly from the northwesterly line of De Foe Street, and constructing concrete curbing therein, be, and the same hereby are, repealed.

## R E S O L U T I O N   N O .   9 4 2 9 .

BE IT RESOLVED By the Common Council of the City of San Diego, as follows:

That Resolution of Intention No. 8638, and all other subsequent proceedings, including Resolution Ordering Work No. 8879 and Resolution of Award No. 9080, in the matter of the grading, and paving with decomposed granite, Pacific Avenue, in Ocean Beach, in said City of San Diego, from the northwesterly line of De Foe Street to the southeasterly line of Bacon Street, and constructing concrete curbing therein, be, and the same hereby are, repealed.

## R E S O L U T I O N   N O .   9 4 3 0 .

BE IT RESOLVED By the Common Council of the City of San Diego, as follows:

That resolution of Intention No. 8637, and all other subsequent proceedings, including Resolution Ordering Work No. 8884 and Resolution of Award No. 9071, in the matter of the grading, and paving with decomposed granite, Bacon Street, in Ocean Beach, in said City of San Diego, from the southwesterly line of Brighton Avenue to the northeasterly line of Pacific Avenue, and constructing concrete curbing therein, be, and the same hereby are, repealed.

## R E S O L U T I O N   N O .   9 4 3 1 .

BE IT RESOLVED By the Common Council of the City of San Diego, as follows:

The City Engineer is hereby directed to check the sidewalks and curbing remaining to be done on both sides of Quince Street, in said City of San Diego, from the east line of Fourth Street to the west line of the City Park.

I hereby certify that the above and foregoing are full, true and correct copies of Resolutions Nos. 9423, 9424, 9425, 9426, 9427, 9428, 9429, 9430 and 9431, of the resolutions of the City of San Diego, California, as adopted by the Common Council of said City on the 18th day of October, 1911.

Allen H. Wright,

City Clerk of the City of San Diego, California.

By Walter H. Miller Deputy.

## R E S O L U T I O N   N O .   9 4 3 2 .

RESOLVED By the Common Council of the City of San Diego, California, as follows:

That the appeal of Philip N. Goldstein, for the revision of the Street Superintendent's assessment in the matter of the paving, and other work upon, Union Street, from the south line of B Street to the north line of H Street; which said appeal is contained in Document No. 45354, filed September 28, 1911, in the office of the City Clerk of said City of San Diego, be, and the same hereby is, granted and sustained;

BE IT FURTHER RESOLVED, that said Common Council finds, decides and determines that lots one (1) and two (2) in block two (2), of Middletown, being Assessment No. 1 and Assess-

ment No. 3, have been assessed by the Street Superintendent of said City of San Diego according to the map of Middletown as being eighty-two (82) and eighty-four (84) feet in depth; and said Common Council further finds, decides and determines that seventy-seven (77) feet only of said lots should be assessed as being in Middletown, and a separate and distinct assessment upon the remaining depth of said lots should be assessed as being in Horton's Addition, according to the Lockling Map;

AND BE IT FURTHER RESOLVED, that D. K. Adams, as Street Superintendent of said City of San Diego, be, and he hereby is, ordered and directed to correct said Street Superintendent's assessment and the diagram attached thereto, together with the recorded copy thereof, by correcting Assessments No. 1 and No. 3, in the manner and in the particulars as hereinbefore set forth, and is further directed to correct said Street Superintendent's assessment, and said diagram, together with the recorded copy thereof, by separately assessing any excess in depth of said lots one (1) and two (2), in said block (2), of Middletown over and above seventy-seven (77) feet, as shown on said diagram, as being in Horton's Addition, according to the Lockling Map.

Passed and adopted by the said Common Council of the said City of San Diego, California, this 18th day of October, 1911, by the following vote, to-wit:

AYES---COUNCILMEN Adams, Dodson, Sehon and Woods

NOES---NONE

ABSENT-COUNCILMAN Fay.

Percival E. Woods,

President of the Common Council of the  
City of San Diego, California.

I hereby certify that the above and foregoing Resolution was passed by the Common Council of the said City of San Diego, at the time and by the vote, above stated.

Allen H. Wright,

City Clerk of the City of San Diego, California, and Ex-officio  
Clerk of the Common Council of the City of San Diego.

(SEAL)

By W. E. Bartlett, Deputy.

I hereby certify that the above and foregoing is a full, true and correct copy of Resolution No. 9432, of the resolutions of the City of San Diego, California, as adopted by the Common Council of said City, on the 18th day of October, 1911.

Allen H. Wright,

City Clerk of the City of San Diego, California.

By Walter H. Miller Deputy.

#### RESOLUTION NO. 9433.

BE IT RESOLVED By the Common Council of the City of San Diego, as follows:

That the City Engineer be and he is hereby directed to check up the sidewalk on "K" Street, from 24th Street to 32nd Street.

#### RESOLUTION NO. 9434.

BE IT RESOLVED By the Common Council of the City of San Diego, as follows:

The City Engineer of the City of San Diego is hereby directed to furnish this Common Council with a description of the exterior boundaries of the district of lands in said City to be affected and benefited by, and to be assessed to pay the costs and expenses of the grading, and other work upon, Pacific Avenue, in Ocean Beach, from the northwesterly line of De Foe Street to the southeasterly line of Bacon Street.

## R E S O L U T I O N   N O .   9 4 3 5 .

BE IT RESOLVED By the Common Council of the City of San Diego, as follows:

That the time for the completion of the grading of 8th Street from the north line of University Avenue to the end of said 8th Street, in the City of San Diego, as fixed by Frank A. Salmons, Supt. of Streets, in the contract for the grading of said 8th Street, as made between John Engebretsen, Contractor, and Frank A. Salmons, Superintendent of Streets, dated April 28th, 1911, be and the same is hereby extended Sixty (60) days, and the Superintendent of Streets of said City is hereby instructed and authorized to grant said Contractor Sixty (60) days additional time to the time fixed in said contract within which to complete the grading of said street between the point named in said contract.

## R E S O L U T I O N   N O .   9 4 3 6 .

BE IT RESOLVED By the Common Council of the City of San Diego, as follows:

That the City Engineer of the City of San Diego, California, be and he is hereby authorized and directed to furnish to this Common Council a careful estimate of the number of cubic yards of excavation and the number of cubic yards of embankment necessary to bring Woolman Avenue in the City of San Diego, California, for the entire width of said street, from property line to property line, from the east line of 30th Street to the easterly City Limits, including the entire width and length of all intersections of said Woolman Avenue with cross streets, between said points, to its official grade and cross-section, excepting such portion of the said Woolman Avenue and the said intersections of streets between said points required by law to be kept in order or repair by any person or company having railroad tracks thereon;

That said estimate shall be made in duplicate, one copy of which shall be kept on file in the office of the said City Engineer and shall, during office hours, be accessible for inspection by any person who may desire to inspect the same; that the said estimate shall include plans and specifications of any and all culverts and bridges which it may be necessary to construct in doing said work.

And said City Engineer is further directed to furnish this Common Council with a description of the exterior boundaries of the district of lands to be affected and benefited by, and to be assessed to pay the costs and expenses of the aforesaid work or improvement.

## R E S O L U T I O N   N O .   9 4 3 7 .

BE IT RESOLVED By the Common Council of the City of San Diego, as follows:

That the City Engineer of said City is hereby directed to furnish and submit to this Common Council estimates of the cost per front foot along each line of Bacon Street, in Ocean Beach, in said City of San Diego, from the southwesterly line of Brighton Avenue to the northeasterly line of Pacific Avenue, including the cost of intersection work assessable upon said frontage, of the paving of, and other work upon, said Bacon Street, between said points, as shown upon, and according to, the plans, drawings and typical cross-sections and specifications contained in, and referred to in Document No. 41959, on file in the office of the City Clerk of said city; such estimates to be given for the purpose of enabling this Common Council to determine whether bonds may be issued to represent the cost of the above described work or improvement.

And said City Engineer is further directed to furnish this Common Council with a description of the exterior boundaries of the district of lands to be affected and benefited by, and to be assessed to pay the costs and expenses of, the aforesaid work or improvement.

## R E S O L U T I O N   N O .   9 4 3 8 .

BE IT RESOLVED By the Common Council of the City of San Diego, as follows:

The City Engineer of the City of San Diego is hereby directed to furnish this Common Council with the plans, drawings and typical cross-sections and specifications for the paving of, and other work upon, Eighth Street, in said City, from the north line of B Street to the south line of Cedar Street.

R E S O L U T I O N    N O .    9 4 3 9 .

BE IT RESOLVED By the Common Council of the City of San Diego, as follows:

That Resolution No. 9339 of Intention to sidewalk and curb Columbia Street, between Fir and Grape Streets, be and it is hereby repealed.

R E S O L U T I O N    N O .    9 4 4 0 .

BE IT RESOLVED By the Common Council of the City of San Diego, as follows:

The City Engineer is hereby directed to furnish this Common Council with the plans, drawings and typical cross-sections for the paving of Eleventh Street, in said City, from the south line of the 1400 acre city park to the north line of M Street.

I hereby certify that the above and foregoing are full, true and correct copies of Resolutions Nos. 9433, 9434, 9435, 9436, 9437, 9438, 9439 and 9440 of the resolutions of the City of San Diego, California, as adopted by the Common Council of said City on the 23rd day of October, 1911.

Allen H. Wright,

City Clerk of the City of San Diego, California.

By Walter H. Miller Deputy.

R E S O L U T I O N    O R D E R I N G    W O R K    N O .    9 4 4 1 .

(Mississippi Street)

RESOLVED By the Common Council of the City of San Diego, California, that the public interest and convenience of said city require that the street work hereinafter described be done, and therefore the said Common Council hereby orders the following street work to be done, to-wit:

That Mississippi Street, in said City of San Diego, for the entire width of said street, from property line to property line, from the south line of University Avenue to the north line of the 1400 acre public park, including the entire width and length of the intersections of said Mississippi Street with all cross streets, between said points, be graded to the official grade thereof, according to the specifications therefor contained in Ordinance No. 3510 of the ordinances of said City.

And as a part of said work, the construction in the said Mississippi Street, between the south line of Wightman Street and the north line of Landis Street, of one thirty-inch re-inforced cement pipe culvert, and its accessories; also two concrete street intakes, and two twelve-inch corrugated steel pipes, leading from said intakes into said culvert; all according to, and as shown upon, the plans, drawings and typical cross-sections and specifications contained in Document No. 43919, on file in the office of the City Clerk of said city, and copies of which are on file in the office of the Engineer of said City.

And also as a part of said work, the construction in the said Mississippi Street, between the south line of Landis Street and the north line of Dwight Street, of one ten-inch cement pipe culvert, and its accessories, according to, and as shown upon, the said plans, drawings and typical cross-sections and specifications contained in said Document No. 43919.

And also as a part of said work, the construction in the said Mississippi Street,



between the south line of Myrtle Avenue and the north line of the 1400 acre public park, of one ten-inch cement pipe culvert, and its accessories, according to, and as shown upon, the said plans, drawings and typical cross-sections and specifications contained in said Document No. 43919.

All of said plans, drawings and typical cross-sections and specifications contained in said Document No. 43919, and said specifications contained in said Ordinance No. 3510, are, by reference thereto incorporated herein and made a part hereof.

THE EVENING TRIBUNE, a daily newspaper published and circulated and of general circulation in said City of San Diego, is hereby designated as the newspaper in which this Resolution Ordering Work, and the notice of said work inviting sealed proposals for doing the same, shall be published, in the manner and form, and by the persons required by law.

The Clerk of the said City of San Diego is hereby directed to post conspicuously for five days, on or near the chamber door of the said Common Council, in the manner and form required by law, a notice with specifications inviting sealed proposals or bids for doing said work; and said Clerk is hereby directed to publish, for two days in said newspaper in the manner and form required by law, a notice of said work, inviting sealed proposals or bids for doing the said work, and referring to the specifications posted or on file. Said notice shall require either a certified check or bond, as prescribed by law, for an amount not less than ten per cent. of the aggregate of the proposal.

Said Clerk of the said City of San Diego is also directed to publish for two days in said newspaper, in the manner required by law, this resolution ordering work.

Passed and adopted by the Common Council of the said City of San Diego, California, this 23rd day of October, 1911, by the following vote, to-wit:

AYES---COUNCILMEN Adams, Fay and Woods

NOES---NONE

ABSENT-COUNCILMEN Dodson and Sehon.

Percival E. Woods,

President of the Common Council of the  
City of San Diego, California.

I hereby certify that the above and foregoing Resolution Ordering Work was passed by the Common Council of the said City of San Diego, at the time and by the vote above stated.

Allen H. Wright,

City Clerk of the City of San Diego, California, and Ex-officio  
Clerk of the Common Council of the said City of San Diego.

(SEAL)

By W. E. Bartlett, Deputy.

I hereby certify that the above and foregoing is a full, true and correct copy of Resolution No. 9441, of the resolutions of the City of San Diego, California, as adopted by the Common Council of said City on the 23rd day of October, 1911.

Allen H. Wright,

City Clerk of the City of San Diego, California.

By Katherine H. Muller Deputy.

RESOLUTION ORDERING WORK NO. 9442.

(Alley in Block 3, Nutt's Addition.)

RESOLVED By the Common Council of the City of San Diego, California, that the public interest and convenience of said city require that the street work hereinafter described be done, and therefore the said Common Council hereby orders the following street work to be done, to-wit:

That the alley in Block three (3) of Nutt's Addition, in the City of San Diego, California, from the north line of Robinson Avenue to the south line of University Avenue, be graded to the official grade thereof, according to the specifications therefor contained in Ordinance No. 3510 of the ordinances of said City.

THE EVENING TRIBUNE, a daily newspaper published and circulated and of general circulation in said City of San Diego, is hereby designated as the newspaper in which this Resolution Ordering Work, and the notice of said work inviting sealed proposals for doing the same, shall be published, in the manner and form, and by the persons required by law.

The Clerk of the said City of San Diego is hereby directed to post conspicuously for five days, on or near the chamber door of the said Common Council, in the manner and form required by law, a notice with specifications inviting sealed proposals or bids for doing said work; and said Clerk is hereby directed to publish, for two days in said newspaper in the manner and form required by law, a notice of said work, inviting sealed proposals or bids for doing the said work, and referring to the specifications posted or on file. Said notice shall require either a certified check or bond, as prescribed by law, for an amount not less than ten per cent. of the aggregate of the proposal.

Said Clerk of the said City of San Diego is also directed to publish for two days in said newspaper, in the manner required by law, this resolutions ordering work.

Passed and adopted by the Common Council of the said City of San Diego, California, this 23rd day of October, 1911, by the following vote, to-wit:

AYES---COUNCILMEN Adams, Fay and Woods

NOES---NONE

ABSENT-COUNCILMEN Dodson and Sehon.

Percival E. Woods,

President of the Common Council of the  
City of San Diego, California.

I hereby certify that the above and foregoing Resolution Ordering Work was passed by the Common Council of the said City of San Diego, at the time and by the vote, above stated.

Allen H. Wright,

City Clerk of the City of San Diego, California, and Ex-officio  
Clerk of the Common Council of the said City of San Diego.

(SEAL)

By W. E. Bartlett, Deputy.

I hereby certify that the above and foregoing is a full, true and correct copy of Resolution No. 9442, of the resolutions of the City of San Diego, California, as adopted by the Common Council of said City on the 23rd day of October, 1911.

Allen H. Wright,

City Clerk of the City of San Diego, California.

By Walter A. Muller Deputy.

RESOLUTION OF INTENTION NO. 9 4 4 3 .

(E Street and 16th Street.)

RESOLVED, that it is the intention of the Common Council of the City of San Diego, California, to change the grades of E Street, between the east line of 15th Street and the west line of 18th Street; and of 16th Street, between the south line of D Street and the north line of F Street, in said City, as follows, to-wit:-

E STREET.

At the northeast corner of the intersection of E Street with 15th Street, the

grade elevation to remain at 50.00 feet.

At the southeast corner of the intersection of E Street with 15th Street, the grade elevation to remain at 50.00 feet.

At the northwest corner of the intersection of E Street with 16th Street, change the grade elevation from 61.00 feet to 54.00 feet.

At the southwest corner of the intersection of E Street with 16th Street, change the grade elevation from 61.00 feet to 54.00 feet.

At the northeast corner of the intersection of E Street with 16th Street, change the grade elevation from 62.00 feet to 55.00 feet.

At the southeast corner of the intersection of E Street with 16th Street, change the grade elevation from 62.00 feet to 55.00 feet.

At the southwest corner of the intersection of E Street with 17th Street, change the grade elevation from 82.00 feet to 73.57 feet.

At the northwest corner of the intersection of E Street with 17th Street, change the grade elevation from 82.00 feet to 73.57 feet.

At the northeast corner of the intersection of E Street with 17th Street, change the grade elevation from 83.00 feet to 81.00 feet.

At the southeast corner of the intersection of E Street with 17th Street, change the grade elevation from 83.00 feet to 81.00 feet.

At the northwest corner of the intersection of E Street with 18th Street, the grade elevation to remain at 85.00 feet.

At the southwest corner of the intersection of E Street with 18th Street, the grade elevation to remain at 85.00 feet.

#### 16TH STREET.

At the southwest corner of the intersection of 16th Street with D Street, the grade elevation to remain at 56.00 feet.

At the southeast corner of the intersection of 16th Street with D Street, the grade elevation to remain at 56.00 feet.

At the northwest corner of the intersection of 16th Street with E Street, change the grade elevation from 61.00 feet to 54.00 feet.

At the southwest corner of the intersection of 16th Street with E Street, change the grade elevation from 61.00 feet to 54.00 feet.

At the northeast corner of the intersection of 16th Street with E Street, change the grade elevation from 62.00 feet to 55.00 feet.

At the southeast corner of the intersection of 16th Street with E Street, change the grade elevation from 62.00 feet to 55.00 feet.

At the northwest corner of the intersection of 16th Street with F Street, the grade elevation to remain at 51.50 feet.

At the northeast corner of the intersection of 16th Street with F Street, the grade elevation to remain at 52.50 feet.

And the grades of said E Street and said 16th Street, between the points hereinbefore mentioned, shall have a uniform ascent and descent, and the center line of said streets shall have an average elevation of the opposite curb grades.

All of said grade elevations to be above the datum line of levels, as fixed by ordinance No. 3950 of the ordinances of said city.

And said Common Council hereby elects to proceed, in making said change of grades, under the provisions of the "Change of Grade Act of 1909."

That THE EVENING TRIBUNE, a daily newspaper published and circulated, and of general circulation, in the said City of San Diego, be, and it is hereby designated as the newspaper in which this Resolution of Intention shall be published for two days, and the notice of the passage thereof shall be published for six days in the manner and by the persons required by law.

That the Clerk of the said City of San Diego be, and he is hereby directed to post this Resolution of Intention conspicuously for two days on or near the chamber door of the said Common Council, and to cause the same to be published by two insertions in said daily newspaper in the manner required by law.

That the Street Superintendent of the City of San Diego shall thereupon cause to be conspicuously posted along the street designated in this Resolution of Intention where said change or modification of grade is proposed to be made, at not more than one hundred feet in distance apart, but not less than three in all, notices of the passage of this Resolution of Intention, in the manner and in the form required by law, and shall also cause a notice similar in substance to be published for six days in said daily newspaper in the manner required by law.

Passed and adopted by the said Common Council of the said City of San Diego, California, this 23rd day of October, 1911, by the following vote, to-wit:

AYES---COUNCILMEN Adams, Fay and Woods

NOES---NONE

ABSENT-COUNCILMEN Dodson and Sehon.

Percival E. Woods,

President of the Common Council of the  
City of San Diego, California.

I hereby certify that the above and foregoing Resolution of Intention was passed by the Common Council of the said City of San Diego, at the time and by the vote above stated.

Allen H. Wright,

City Clerk of the City of San Diego, California, and Ex-officio  
Clerk of the Common Council of the said City of San Diego.

(SEAL)

By W. E. Bartlett, Deputy.

I hereby certify that the above and foregoing is a full, true and correct copy of Resolution No. 9443, of the resolutions of the City of San Diego, California, as adopted by the Common Council of said City on the 23rd day of October, 1911.

Allen H. Wright,

City Clerk of the City of San Diego, California.

By Walter H. Muller Deputy.

#### RESOLUTION OF INTENTION NO. 9444 .

(Hawk Street.)

RESOLVED, that it is the intention of the Common Council of the City of San Diego, California, to change the grade of Hawk Street, in said city, from the south line of Willow Street to the north line of Upas Street, as follows, to-wit:

At the southwest corner of the intersection of Hawk Street and Willow Street, change the grade elevation from 238.0 feet to 235.0 feet.

At the northwest corner of the intersection of Hawk Street and Upas Street, change the grade elevation to remain at 282.0 feet.

And the grade of said Hawk Street, between the points hereinbefore mentioned, shall have a uniform ascent and descent, and the center line of said street shall have an

average elevation of the opposite curb grades.

All of said grade elevations to be above the datum line of levels, as fixed by Ordinance No. 3950 of the ordinances of said City.

And said Common Council hereby elects to proceed, in making said change of grade, under the provisions of the "Change of Grade Act of 1909."

That THE EVENING TRIBUNE, a daily newspaper published and circulated, and of general circulation, in the said City of San Diego, be, and it is hereby designated as the newspaper in which this Resolution of Intention shall be published for two days, and the notice of the passage thereof shall be published for six days in the manner and by the persons requires by law.

That the Clerk of the said City of San Diego be, and he is hereby directed to post this Resolution of Intention conspicuously for two days on or near the chamber door of the said Common Council, and to cause the same to be published by two insertions in said daily newspaper in the manner required by law.

That the Street Superintendent of the City of San Diego shall thereupon cause to be conspicuously posted along the street designated in this Resolution of Intention where said change or modification of grade is proposed to be made, at not more than one hundred feet in distance apart, but not less than three in all, notices of the passage of this Resolution of Intention, in the manner and in the form required by law, and shall also cause a notice similar in substance to be published for six days in said daily newspaper in the manner required by law.

Passed and adopted by the said Common Council of the said City of San Diego, California, this 23rd day of October, 1911, by the following vote, to-wit:

AYES---COUNCILMEN Adams, Fay and Woods

NOES---NONE

ABSENT-COUNCILMEN Dodson and Sehon.

Percival E. Woods,

President of the Common Council of the  
City of San Diego, California.

I hereby certify that the above and foregoing Resolution of Intention was passed by the Common Council of the said City of San Diego, at the time and by the vote, above stated.

Allen H. Wright,

City Clerk of the City of San Diego, California, and Ex-officio  
Clerk of the Common Council of the said City of San Diego.

(SEAL)

By W. E. Bartlett, Deputy.

I hereby certify that the above and foregoing is a full, true and correct copy of Resolution No. 9444, of the resolutions of the City of San Diego, California, as adopted by the Common Council of said City on the 23rd day of October, 1911.

Allen H. Wright,

City Clerk of the City of San Diego, California.

By Walter H. Muller Deputy.

RESOLUTION OF INTENTION NO. 9 4 4 5 .

(Juniper Street.)

RESOLVED, that it is the intention of the Common Council of the City of San Diego, California, to change the grade of Juniper Street, in said City, from the east line of Third Street to the west line of Fourth Street, as follows, to-wit:

At the northeast corner of the intersection of Juniper Street with Third Street, the grade elevation to remain at 212.00 feet.

At a point on the north line of Juniper Street, 40 feet east from the east line of Third Street, change the grade elevation from 212.20 feet to 207.50 feet.

At a point on the north line of Juniper Street, 20 feet east from the last named point, change the grade elevation from 212.30 feet to 205.70 feet.

At a point on the north line of Juniper Street, 20 feet east from the last named point, change the grade elevation from 212.40 feet to 204.80 feet.

At a point on the north line of Juniper Street, 20 feet east from the last named point, change the grade elevation from 212.50 feet to 204.40 feet.

At a point on the north line of Juniper Street, 20 feet east from the last named point, change the grade elevation from 212.60 feet to 204.70 feet.

At a point on the north line of Juniper Street, 20 feet east from the last named point, change the grade elevation from 212.70 feet to 205.90 feet.

At a point on the north line of Juniper Street, 20 feet east from the last named point, change the grade elevation from 212.80 feet to 208.20 feet.

At the northwest corner of the intersection of Juniper Street with Fourth Street, the grade elevation to remain at 213.00 feet.

At the southeast corner of the intersection of Juniper Street with Third Street, the grade elevation to remain at 211.00 feet.

At a point on the south line of Juniper Street, 40 feet east from the east line of Third Street, change the grade elevation from 211.20 feet to 206.50 feet.

At a point on the south line of Juniper Street, 20 feet east from the last named point, change the grade elevation from 211.30 feet to 204.70 feet.

At a point on the south line of Juniper Street, 20 feet east from the last named point, change the grade elevation from 211.40 feet to 203.80 feet.

At a point on the south line of Juniper Street, 20 feet east from the last named point, change the grade elevation from 211.50 feet to 203.40 feet.

At a point on the south line of Juniper Street, 20 feet east from the last named point, change the grade elevation from 211.60 feet to 203.70 feet.

At a point on the south line of Juniper Street, 20 feet east from the last named point, change the grade elevation from 211.70 feet to 204.90 feet.

At a point on the south line of Juniper Street, 20 feet east from the last named point, change the grade elevation from 211.80 feet to 207.20 feet.

At the southwest corner of the intersection of Juniper Street with Fourth Street, the grade elevation to remain at 212.00 feet.

And the grade of said Juniper Street, between the points hereinbefore mentioned, shall have a uniform ascent, and descent, and the center line of said street shall have an average elevation of the opposite curb grades.

All of said grade elevations to be above the datum line of levels, as fixed by Ordinance No. 3950 of the ordinances of said City.

And said Common Council hereby elects to proceed, in making said change of grade, under the provisions of the "Change of Grade Act of 1909".

That THE EVENING TRIBUNE, a daily newspaper published and circulated, and of general circulation, in the said City of San Diego, be, and it is hereby designated as the newspaper in which this Resolution of Intention shall be published for two days, and the notice of the passage thereof shall be published for six days in the manner and by the persons required by law.



That the Clerk of the said City of San Diego be, and he is hereby directed to post this Resolution of Intention conspicuously for two days on or near the chamber door of the said Common Council, and to cause the same to be published by two insertions in said daily newspaper in the manner required by law.

That the Street Superintendent of the City of San Diego shall thereupon cause to be conspicuously posted along the street designated in this Resolution of Intention where said change or modification of grade is proposed to be made, at not more than one hundred feet in distance apart, but not less than three in all, notices of the passage of this Resolution of Intention, in the manner and in the form required by law, and shall also cause a notice similar in substance to be published for six days in said daily newspaper in the manner required by law.

Passed and adopted by the said Common Council of the said City of San Diego, California, this 23rd day of October, 1911, by the following vote, to-wit:

AYES---COUNCILMEN Adams, Fay and Woods

NOES---NONE

ABSENT-COUNCILMEN Dodson and Sehon.

Percival E. Woods,

President of the Common Council of the  
City of San Diego, California.

I hereby certify that the above and foregoing Resolution of Intention was passed by the Common Council of the said City of San Diego, at the time and by the vote above stated.

Allen H. Wright,

City Clerk of the City of San Diego, California, and Ex-officio  
Clerk of the Common Council of the said City of San Diego.

(SEAL)

By W. E. Bartlett, Deputy.

I hereby certify that the above and foregoing is a full, true and correct copy of Resolution No. 9445, of the resolutions of the City of San Diego, California, as adopted by the Common Council of said City on the 23rd day of October, 1911.

Allen H. Wright,

City Clerk of the City of San Diego, California.

By Valentine H. Mueller Deputy.

# RESOLUTION OF INTENTION NO. 9446.

(E Street.)

RESOLVED, that it is the intention of the Common Council of the City of San Diego, California, to order the following street work to be done, to-wit:

That the roadway of E Street, in said city, from curb line to curb line, from the east line of Eighth Street to the west line of Fifteenth Street, including the roadway of the intersections of said E Street with Tenth Street, Eleventh Street, Thirteenth Street and Fourteenth Street, (excepting the intersections of said E Street with Ninth Street and Twelfth Street) be paved with asphalt pavement, laid upon a concrete base, according to the specifications therefor contained in Ordinance No. 4111 of the ordinances of said City, and according to, and as shown upon, the plans, drawings and typical cross-sections contained in Document No. 44798, on file in the office of the City Clerk of said city, and copies of which are on file in the office of the Engineer of said city.

And also as a part of said work, the construction of the following concrete curbing in said E Street, to-wit: 98.9 feet of concrete curbing on the north side of said E Street,

between Ninth Street and Tenth Street; 23.71 feet of concrete curbing in the return at the northwest corner of the intersection of said E Street with Tenth Street; 12.5 feet of concrete curbing on the north side of said E Street, between Eleventh Street and Twelfth Street, as shown on the plans, drawings and typical cross-sections contained in said Document No. 44798, and according to the specifications therefor contained in Ordinance No. 1140 of the ordinances of said city.

All of said plans, drawings and typical cross-sections are hereby approved and adopted as the plans, drawings and typical cross-sections to be followed, in connection with the specifications contained in said Ordinances No. 4111 and No. 1140, in said paving of, and said work upon, said E Street and the said intersections of streets, between said points, and by reference thereto, all said plans, drawings and typical cross-sections and specifications contained in said Document No. 44798 and in said Ordinances No. 4111 and No. 1140, are incorporated herein and made a part hereof.

The said Common Council hereby finds, upon estimates of the City Engineer of said City, that the cost of said proposed work or improvement will be greater than fifty cents per front foot along each line of the said E Street, so proposed to be improved, including the cost of intersection work assessable upon said frontage; and said Common Council hereby determines that serial bonds bearing interest at the rate of seven per cent. per annum shall be issued to represent the cost of said work or improvement. Said serial bonds shall extend over a period ending ten years from their date, and an even annual proportion of the principal sum thereof shall be payable by coupon, on the second day of January, every year after their date, until the whole is paid, and the interest shall be payable semi-annually, by coupon, on the second days of January and July, respectively, of each year, at the rate of seven per cent. per annum on all sums unpaid, until the whole of said principal and interest are paid. Said bonds shall be issued in accordance with the provisions of an Act of the Legislature of the State of California, entitled, "An Act to Provide a System of Street Improvement Bonds to Represent Certain Assessments for the Cost of Street Work and Improvement within Municipalities, and also for the Payment of Such Bonds," approved February 27th, 1893, and of all acts supplementary thereto, or amendatory thereof.

That the contemplated work of improvement, hereinbefore mentioned, is in the opinion of said Common Council of more than local and ordinary public benefit, and the expense of said work and improvement is made chargeable upon the district hereinafter described, and said Common Council does hereby declare said district to be the district benefited by said work and improvement, and to be assessed to pay the costs and expenses thereof. Said district is described as follows, to-wit: All that real property in the said City of San Diego, included within the following exterior boundary lines, to-wit:

Beginning at a point on the east line of Eighth Street, distant 150 feet north from the north line of E Street; thence east on a line parallel to and distant 150 feet north from the north line of E Street to the west line of Fifteenth Street; thence south along the west line of Fifteenth Street to a point 150 feet south from the south line of E Street; thence west on a line parallel to and distant 150 feet south from the south line of E Street to the east line of Eighth Street; thence north along the east line of Eighth Street to the point or place of beginning; excepting therefrom all public streets, roads, alleys, avenues and highways.

That THE EVENING TRIBUNE, a daily newspaper published and circulated, and of general circulation, in the said City of San Diego, be and it is hereby designated as the newspaper in which this Resolution of Intention shall be published for two days, and the notice of the passage thereof shall be published for six days in the manner and by the persons required by law.

That the Clerk of the said City of San Diego be and he is hereby directed to post this Resolution of Intention conspicuously for two days on or near the chamber door of the said Common Council, and to cause the same to be published by two insertions in said daily newspaper in the manner required by law.

That the Street Superintendent of the said City of San Diego, shall thereupon cause to be conspicuously posted along the line of the said contemplated work, above described, notices of the passage of this resolution, in the manner and in the form required by law, and shall also cause a notice similar in substance to be published for six days in said daily newspaper in the manner required by law.

Passed and adopted by the said Common Council of the said City of San Diego, California, this 23rd day of October, 1911, by the following vote, to-wit:

AYES---COUNCILMEN Adams, Fay and Woods

NOES---NONE

ABSENT-COUNCILMEN Dodson and Sehon.

Percival E. Woods,

President of the Common Council of the  
City of San Diego, California.

I hereby certify that the above and foregoing Resolution of Intention was passed by the Common Council of the said City of San Diego, at the time and by the vote above stated.

Allen H. Wright,

City Clerk of the City of San Diego, California, and Ex-officio  
Clerk of the Common Council of the City of San Diego.

(SEAL)

By W. E. Bartlett, Deputy.

I hereby certify that the above and foregoing is a full, true and correct copy of Resolution No. 9446, of the resolutions of the City of San Diego, California, as adopted by the Common Council of said City on the 23rd day of October, 1911.

Allen H. Wright,

City Clerk of the City of San Diego, California.

By Walter H. Muller Deputy.

# R E S O L U T I O N    N O .    9 4 4 7 .

(Witherby Street)  
(Hickory Street.)

WHEREAS, all the acts and things required by law to confer jurisdiction upon the Common Council of the City of San Diego, California, to order the change of the grades of Witherby Street, from the northeasterly line of Boyd Street to the northeasterly line of Madrona Street on the northwest side and from the north line of Sunset Boulevard to the southwesterly line of Fort Stockton Drive on the southeast side; and of Hickory Street, from the northeast line of Witherby Street to the southwest line of Arguello Street, in said City of San Diego, as described in Resolution of Intention No. 9147, on file in the office of the City Clerk of said City, have been done, and no protests against such proposed change or modification of grades having been filed with the Clerk of said Council, within the time provided by law, NOW THEREFORE,

BE IT RESOLVED, that the Common Council of the City of San Diego, California, hereby orders the change and modification of the grades of said Witherby Street and Hickory Street, between said points, to be made as proposed by and described in said Resolution of Intention, as follows, to-wit:

WITHERBY STREET.

At the northerly corner of the intersection of Witherby Street and Boyd Street, the grade elevation to remain at 260.00 feet.

At the westerly corner of the intersection of Witherby Street and Whitman Street, change the grade elevation from 257.20 feet to 256.60 feet.

At the northerly corner of the intersection of Witherby Street and Whitman Street, change the grade elevation from 256.70 feet to 256.10 feet.

At the westerly corner of the intersection of Witherby Street and Chestnut Street, change the grade elevation from 254.00 feet to 253.00 feet.

At the northerly corner of the intersection of Witherby Street and Chestnut Street, change the grade elevation from 253.50 feet to 252.50 feet.

At the westerly corner of the intersection of Witherby Street and Hickory Street, change the grade elevation from 252.00 feet to 251.00 feet.

At the northerly corner of the intersection of Witherby Street and Hickory Street, change the grade elevation from 252.00 feet to 251.00 feet.

At the westerly corner of the intersection of Witherby Street and Madrona Street, change the grade elevation from 261.00 feet to 262.00 feet.

At the northerly corner of the intersection of Witherby Street and Madrona Street, change the grade elevation from 262.50 feet to 263.00 feet.

At the easterly corner of the intersection of Witherby Street and Sunset Boulevard, the grade elevation to remain at 260.00 feet.

At the southerly corner of the intersection of Witherby Street and Ingleside Avenue, change the grade elevation from 255.00 feet to 254.00 feet.

At a point where the southeasterly line of Witherby Street is intersected by the easterly line of Ingleside Avenue, change the grade elevation from 254.10 feet to 253.10 feet.

At the southerly corner of the intersection of Witherby Street and Hickory Street, change the grade elevation from 253.00 feet to 252.00 feet.

At the easterly corner of the intersection of Witherby Street and Hickory Street, change the grade elevation from 253.00 feet to 252.00 feet.

At the southerly corner of the intersection of Witherby Street and Fort Stockton Drive, the grade elevation to remain at 262.50 feet.

#### HICKORY STREET.

At the westerly corner of the intersection of Hickory Street and Arguello Street, the grade elevation to remain at 272.00 feet.

At the southerly corner of the intersection of Hickory Street and Witherby Street, change the grade elevation from 253.00 feet to 252.00 feet.

At a point on the northerly line of Hickory Street 308.47 feet southeasterly from the east corner of Hickory Street and Witherby Street, the grade elevation to remain at 272.00 feet.

At the easterly corner of the intersection of Hickory Street and Witherby Street, change the grade elevation from 253.00 feet to 252.00 feet.

And the grades of the said Witherby Street and said Hickory Street, between the points thereon hereinbefore mentioned, shall have a uniform ascent and descent, and the center line of said streets shall have an average elevation of the opposite curb grades.

All of said grade elevations to be above the datum line of levels, as fixed by Ordinance No. 3950 of the ordinances of said city.

That THE EVENING TRIBUNE, a daily newspaper published and circulated, and of general circulation, in the said City of San Diego, be, and it is hereby designated as the news-

paper in which this resolution ordering change of grade shall be published for two days, in the manner and by the persons required by law.

That the Clerk of the said City of San Diego be, and he is hereby directed to cause this resolution ordering change of grade to be published by two insertions in said daily newspaper in the manner required by law.

Passed and adopted by the said Common Council of the said City of San Diego, California, this 23rd day of October, 1911, by the following vote, to-wit:

AYES---COUNCILMEN Adams, Fay and Woods.

NOES---NONE

ABSENT-COUNCILMEN Dodson and Sehon.

Percival E. Woods,

President of the Common Council of the  
City of San Diego, California.

I hereby certify that the above and foregoing Resolution was passed by the Common Council of the said City of San Diego, at the time and by the vote, above stated.

Allen H. Wright,

City Clerk of the City of San Diego, California, and Ex-officio  
Clerk of the Common Council of the City of San Diego.

(SEAL)

By W. E. Bartlett, Deputy.

I hereby certify that the above and foregoing is a full, true and correct copy of Resolution No. 9447, of the resolutions of the City of San Diego, California, as adopted by the Common Council of said City on the 23rd day of October, 1911.

Allen H. Wright,  
City Clerk of the City of San Diego, California.  
By Walter H. Muller Deputy.

# RESOLUTION NO. 9448.

## GRANTING PERMISSION TO PROPERTY OWNERS ON CAPPS STREET TO GRADE BY PRIVATE CONTRACT.

BE IT RESOLVED By the Common Council of the City of San Diego, California, as follows;

That in pursuance of a petition therefor, the owners of lots fronting on Capps Street, in said City of San Diego, between the east line of Idaho Street, and the west line of Thirtieth Street, as shown in the following schedule, to-wit:

| NAME.                 | LOT.   | BLOCK. | ADDITION. | FRONTAGE. |
|-----------------------|--------|--------|-----------|-----------|
| Joe E. McFadden       | 6, 7,  | 22     | West End  | 400 feet  |
|                       | 6,     | 23     | " "       |           |
|                       | 1,     | 28     | " "       |           |
| Mrs. Phoebe F. Wright | 1, 12, | 27     | " "       |           |
|                       | 1,     | 26     | " "       | 300 feet  |
| O. S. Wright          | 12,    | 26     | " "       | 100 feet  |
| L. T. Daley           | 6,     | 28     | " "       | 100 feet  |
| Fred M. Hamilton      | 7,     | 23     | " "       | 100 feet  |
| S. M. Smith           | 1, 12, | 29     | " "       | 200 feet  |
| P. C. Remodino        | 7,     | 24     | " "       | 100 feet  |
|                       | 12,    | 28     | " "       | 100 feet  |
| Theodore B. Connor    | 6,     | 24     | " "       | 100 feet  |
|                       | 7,     | 25     | " "       | 100 feet  |

be, and they are hereby, granted permission to grade said Capps Street, between said points, to its full width, and to its official grade, by private contract, at their own expense, according to the specifications therefor contained in Ordinance No. 3510 of the ordinances of said city.

That all of said work shall be done under the direction and to the satisfaction

of the Superintendent of Streets of said city, and all surplus dirt shall be deposited at the places designated by the said Superintendent of Streets.

That said work shall be commenced on or before the 25th day of October, 1911, and shall be fully completed on or before the 31st day of December, 1911.

Passed and adopted by the said Common Council of the said City of San Diego, California, this 23rd day of October, 1911, by the following vote, to-wit:-

AYES---COUNCILMEN Adams, Fay and Woods

NOES---NONE

ABSENT=COUNCILMEN Dodson and Sehon.

Percival E. Woods,

President of the Common Council of the  
City of San Diego, California.

I hereby certify that the above and foregoing Resolution was passed by the Common Council of the said City of San Diego, at the time and by the vote above stated.

Allen H. Wright,

City Clerk of the City of San Diego, California, and Ex-officio  
Clerk of the Common Council of the City of San Diego.

(SEAL)

By W. E. Bartlett, Deputy.

I hereby certify that the above and foregoing is a full, true and correct copy of Resolution No. 9448, of the resolutions of the City of San Diego, California, as adopted by the Common Council of said City on the 23rd day of October, 1911.

Allen H. Wright,

City Clerk of the City of San Diego, California.

By Walter A. Muller Deputy.

#### RESOLUTION NO. 9449.

BE IT RESOLVED By the Common Council of the City of San Diego, as follows:

That permission be and it is hereby granted to the Ingle Mfg. Co. to install a storage tank for Mr. Wolf on India Street, between Beech and Cedar Streets.

#### RESOLUTION NO. 9450.

BE IT RESOLVED By the Common Council of the City of San Diego, as follows:

That the Engineer be and he is hereby directed to set the stakes for sidewalking and curbing in front of Lots 17 and 18, Block 78, University Heights, fronting on North Avenue, between Monroe and Meade.

#### RESOLUTION NO. 9451.

BE IT RESOLVED By the Common Council of the City of San Diego, as follows:

That an extension of sixty days be granted to the owner of Lots E, F, G and H, Block 1, Roberts' Subdivision of Pueblo Lot E, fronting on University Boulevard, in which to do sidewalking and curbing.

#### RESOLUTION NO. 9452.

BE IT RESOLVED By the Common Council of the City of San Diego, as follows:

That permission be and it is hereby granted to John Roberts & Co. to remove the trees in front of the block on D Street to be occupied by the new Spreckels Hotel.

#### RESOLUTION NO. 9453.



BE IT RESOLVED By the Common Council of the City of San Diego, as follows:

That the City Engineer make a survey for a road along the beach from La Jolla to the Marine Biological Station and describe the land necessary to be acquired for the rights of way for such road.

RESOLUTION NO. 9454.

BE IT RESOLVED By the Common Council of the City of San Diego, as follows:

That permission be and it is hereby granted to James W. Curran to play his banjo on the streets, subject to regulation by the police department.

RESOLUTION NO. 9455.

BE IT RESOLVED By the Common Council of the City of San Diego, as follows:

That permission be and it is hereby granted to C. R. Dauer to remove a tree in front of 2949 5th Street, on condition that he replace it with a palm.

RESOLUTION NO. 9456.

BE IT RESOLVED By the Common Council of the City of San Diego, as follows:

That the City Auditor be and he is hereby authorized to issue the following licenses:

H. Sherman, fruit and vegetable, subject to police regulation.

E. Grable, fruit and vegetable, subject to police regulation.

Chas. Thompson, fruit and vegetable, subject to police regulation.

C. C. McBride, auto stand, on 3rd street, near southeast corner of C, subject to police regulation.

Hotel Rex, 6th and C Streets, runner.

Will D. Farwell, messenger service, 1225 C Street, change of location from 947 4th Street.

Madam Zelma, palmist, 1227 2nd Street, subject to police regulation.

Harry Williams, peddling clothes cleaner of own make.

Kamisoko & Kawamoto, pool hall, 4 tables, 1440 I Street, subject to police regulation.

Andrew Lillivig, free license for lunch wagon, southwest corner 4th and F Streets, subject to police regulation.

Mrs. Lillie Fegerson, free license to peddle dry goods, subject to police regulation.

I hereby certify that the above and foregoing are full, true and correct copies of Resolutions Nos. 9449, 9450, 9451, 9452, 9453, 9454, 9455 and 9456, of the resolutions of the City of San Diego, California, as adopted by the Common Council of said city on the 23rd day of October, 1911.

Allen H. Wright,

City Clerk of the City of San Diego, California.

By Walter H. Muller Deputy.

RESOLUTION NO. 9457.

BE IT RESOLVED By the Common Council of the City of San Diego, as follows:

That the City Engineer prepare plans and specifications for the construction of culverts as follows:

(a) India Street, under the bridge near Kalmia Street.

(b) B Street, under the bridge between 27th and 28th Streets.

(c) E Street, from near Arctic Street to the Bay of San Diego.

## R E S O L U T I O N   N O .   9 4 5 8 .

BE IT RESOLVED By the Common Council of the City of San Diego, as follows:

That an extension of 90 days be granted Mrs. Harry L. Parsons for sidewalking and curbing in front of her property on First Street, between Washington and Lewis Streets, from and after November 1st.

## R E S O L U T I O N   N O .   9 4 5 9 .

BE IT RESOLVED By the Common Council of the City of San Diego, as follows:

That the Superintendent of the Department of Water be and he is hereby authorized to install a fire hydrant near the center of the block on B Street, between 26th and 27th Streets.

## R E S O L U T I O N   N O .   9 4 6 0 .

BE IT RESOLVED By the Common Council of the City of San Diego, as follows:

That the Superintendent of the Water Department be and he is hereby authorized to extend the 2-inch main eastwardly on T Street from 100 feet south of the south line of 38th Street to Lots 35 and 36, Block 6, Imperial Heights.

Also extend 2-inch main northerly on Granada Avenue from a point 10 feet south of the corner of Spruce Street to Lots 47 and 48, Block 1, O'Neill's Add.

## R E S O L U T I O N   N O .   9 4 6 1 .

BE IT RESOLVED By the Common Council of the City of San Diego, as follows:

That the City Engineer be and he is hereby directed to investigate the manufacture of the sewer pipe under contract with the city and report to this Council the results of his investigations as to quality, etc., of the pipe that is being made.

## R E S O L U T I O N   N O .   9 4 6 2 .

BE IT RESOLVED By the Common Council of the City of San Diego, as follows:

That the City Clerk be and he is hereby authorized to accept from E. G. Helm the sum of \$9.25 in full settlement of any claim against him for incidental expenses in the matter of closing a portion of State and Cowrie Streets in La Jolla.

## R E S O L U T I O N   N O .   9 4 6 3 .

BE IT RESOLVED By the Common Council of the City of San Diego, as follows:

That permission be and it is hereby granted to N. M. Fillmore, licensed auctioneer, to sell at public auction household goods at 4th and F Streets.

## R E S O L U T I O N   N O .   9 4 6 4 .

BE IT RESOLVED By the Common Council of the City of San Diego, as follows:

That temporary permission be and it is hereby granted to Our Lady of Angels Catholic Church to stretch a banner across the street at 5th and H Streets, same to be removed immediately after November 11th.

## R E S O L U T I O N   N O .   9 4 6 5 .

BE IT RESOLVED By the Common Council of the City of San Diego, as follows:

That the City Engineer be and he is hereby instructed to prepare plans and specifications for (a) the installation of a hydraulic elevator in the City Hall and (b) for the installation of an electric elevator therein.

That the Department of Finance, Ways and Means secure bids for the installation of an elevator in the City Hall, asking for proposals on each of the two classes named, said bids to be secured without advertising and to be returnable after January 1st, 1912.

I hereby certify that the above and foregoing are full, true and correct copies of Resolutions Nos. 9457, 9458, 9459, 9460, 9461, 9462, 9463, 9464 and 9465 of the resolutions of the City of San Diego, California, as adopted by the Common Council of said City on the 25th day of October, 1911.

Allen H. Wright,

City Clerk of the City of San Diego, California.

By Walter H. Miller Deputy.

RESOLUTION OF INTENTION NO. 9466.

(Bacon Street, Ocean Beach)

RESOLVED, that it is the intention of the Common Council of the City of San Diego, California, to order the following street work to be done in said city, to-wit:

The grading, and paving with decomposed granite, to the official grade thereof, of the roadway of Bacon Street, in Ocean Beach, in said City of San Diego, from curb line to curb line, from the southwesterly line of Brighton Avenue to the northeasterly line of Pacific Avenue, and also that portion of the roadway of said Bacon Street leading into the alleys in blocks fifty-seven (57), fifty-eight (58) fifty-nine (59), sixty (60), sixty-one (61), sixty-two (62), sixty-three (63), sixty-four (64), sixty-five (65), sixty-nine (69), seventy (70), seventy-one (71), seventy-two (72), seventy-three (73), seventy-four (74), seventy-five (75) and seventy-six (76), of said Ocean Beach, including the roadway of all intersections of said Bacon Street with cross streets, between said points, (excepting such portions of the said Bacon Street and the said intersections of streets, between said points, required by law to be kept in order or repair by any person or company having railroad tracks thereon), according to the specifications therefor contained in Ordinance No. 4400 of the ordinances of said city, and according to, and as shown upon, the plans, drawings and typical cross-sections contained in Document No. 41959, on file in the office of the Clerk of said City.

And as a part of said work, the grading to the official grade thereof, of said Bacon Street, on both sides thereof, between the curb line of said street and the property line, from the southwesterly line of Brighton Avenue to the northeasterly line of Pacific Avenue, including the returns in all intersections of said Bacon Street with cross streets, between said points, according to the specifications therefor contained in Ordinance No. 3510 of the ordinances of said city, and according to, and as shown upon, the said plans, drawings and typical cross-sections contained in said Document No. 41959.

And as a part of said work, the construction of cement concrete curbing, on both sides of the said Bacon Street, from the southwesterly line of Brighton Avenue to the northeasterly line of Pacific Avenue, including the returns in all intersections of said Bacon Street with cross streets, between said points, according to the specifications therefor contained in said Document No. 41959, and as shown upon the said plans, drawings and typical cross-sections.

All of said plans, drawings and typical cross-sections and specifications contained in said Document No. 41959, are hereby approved and adopted as the plans, drawings and typical cross-sections and specifications to be followed, in connection with the specifications contained in Ordinances No. 4400 and No. 3510, in said grading and paving of, and said work upon, said Bacon Street, and the said intersections of streets, between said points; and by reference thereto, all said plans, drawings and typical cross-sections and specifications contained in said Document No. 41959, and in said Ordinances No. 4400 and No. 3510 are incorporated herein and made a part hereof.

The said Common Council hereby finds, upon estimates of the City Engineer of said city, that the cost of said proposed work or improvement will be greater than fifty cents per front foot along each line of the said Bacon Street, so proposed to be improved, including the cost of intersection work assessable upon said frontage; and said Common Council hereby determines that serial bonds bearing interest at the rate of seven per cent. per annum shall be issued to represent the cost of said work or improvement. Said serial bonds shall extend over a period ending ten years from their date, and an even annual proportion of the principal sum thereof shall be payable by coupon, on the second day of January, every year after their date, until the whole is paid, and the interest shall be payable semi-annually, by coupon, on the second days of January and July, respectively, of each year, at the rate of seven per cent. per annum on all sums unpaid, until the whole of said principal and interest are paid. Said bonds shall be issued in accordance with the provisions of an Act of the Legislature of the State of California, entitled, "An Act to Provide a System of Street Improvement Bonds to Represent Certain Assessments for the Cost of Street Work and Improvement Within Municipalities, and also for the Payment of Such Bonds," approved February 27th, 1893, and of all acts supplementary thereto, or amendatory thereof.

That the contemplated work of improvement, hereinbefore mentioned, is in the opinion of said Common Council of more than local and ordinary public benefit, and the expense of said work and improvement is made chargeable upon the district hereinafter described, and said Common Council does hereby declare said district to be the district benefited by said work and improvement, and to be assessed to pay the costs and expenses thereof. Said district is described as follows, to-wit: All that real property in the said City of San Diego, included within the following exterior boundary lines, to-wit:

Beginning at a point on the southwesterly line of Brighton Avenue distant 300 feet northwesterly from the northwesterly line of Bacon Street; thence southwesterly on a line parallel to and distant 300 feet northwesterly from the northwesterly line of Bacon Street to the southwesterly line of block 69 of Ocean Beach; thence southerly to the northerly corner of block 68 of Ocean Beach; thence in a general southerly direction along the westerly line of said block 68 to the southerly corner of said block 68; thence southeasterly to a point where the southeasterly line of Bacon Street is intersected by the northeasterly line of Pacific Avenue; thence southeasterly along the northeasterly line of Pacific Avenue to a point distant 300 feet southeasterly from the southeasterly line of Bacon Street; thence northeasterly on a line parallel to and distant 300 feet southeasterly from the southeasterly line of Bacon Street to the southwesterly line of Brighton Avenue; thence northwesterly along the southwesterly line of Brighton Avenue to the point or place of beginning; excepting therefrom all public streets, roads, alleys, avenues and highways.

Said Ocean Beach being according to Map No. 279, on file in the office of the County Recorder of San Diego County, California.

Said Bacon Street being formerly known as, and designated upon said map of Ocean Beach No. 279, as, 2nd Street.

That THE EVENING TRIBUNE, a daily newspaper published and circulated, and of general circulation, in the said City of San Diego, be and it is hereby designated as the newspaper in which this Resolution of Intention shall be published for two days, and the notice of the passage thereof shall be published for six days in the manner and by the persons required by law.

That the Clerk of the said City of San Diego be and he is hereby directed to post this Resolution of Intention conspicuously for two days on or near the chamber door of the said Common Council, and to cause the same to be published by two insertions in said daily newspaper in the manner required by law.

That the Street Superintendent of the said City of San Diego shall thereupon cause to be conspicuously posted along the line of the said contemplated work, above described, notices of the passage of this resolution, in the manner and in the form required by law and shall also cause a notice similar in substance to be published for six days in said daily newspaper in the manner required by law.

Passed and adopted by the said Common Council of the said City of San Diego, California, this 30th day of October, 1911, by the following vote, to-wit:

AYES---COUNCILMEN Adams, Dodson, Fay and Woods

NOES---NONE

ABSENT-COUNCILMAN Sehon.

Percival E. Woods,

President of the Common Council of the  
City of San Diego, California.

I hereby certify that the above and foregoing Resolution of Intention was passed by the Common Council of the said City of San Diego, at the time and by the vote above stated.

Allen H. Wright,

City Clerk of the City of San Diego, California, and Ex-officio  
Clerk of the Common Council of the City of San Diego.

(SEAL)

By W. E. Bartlett, Deputy.

I hereby certify that the above and foregoing is a full, true and correct copy of Resolution No. 9466, of the resolutions of the City of San Diego, California, as adopted by the Common Council of said City on the 30th day of October, 1911.

Allen H. Wright,

City Clerk of the City of San Diego, California.

By Walter H. Muller Deputy.

#### RESOLUTION OF INTENTION NO. 9 4 6 7 .

(Pescadero Avenue, Ocean Beach)

RESOLVED, that it is the intention of the Common Council of the City of San Diego, California, to order the following street work to be done in said City, to-wit:

The grading, and paving with decomposed granite, to the official grade thereof, of the roadway of Pescadero Avenue, in Ocean Beach, in said City of San Diego, from curb line to curb line, from the northwesterly line of De Foe Street to a point 515 feet northwesterly from the northwesterly line of De Foe Street, and also that portion of the roadway of said Pescadero Avenue leading into the alleys in blocks forty-four (44) and forty-five (45), of said Ocean Beach, according to the specifications therefor contained in Ordinance No. 4400 of the ordinances of said city, and according to, and as shown upon, the plans, drawings and typical cross-sections contained in Document No. 41589, on file in the office of the Clerk of said city.

And as a part of said work, the grading to the official grade thereof of said Pescadero Avenue, on both sides thereof, between the curb line of said street and the property line, from the northwesterly line of De Foe Street to a point 515 feet northwesterly from the northwesterly line of De Foe Street, according to the specifications therefor contained in Ordinance No. 3510 of the ordinances of said city, and according to, and as shown upon said plans, drawings and typical cross-sections contained in said Document No. 41589.

And as a part of said work, the construction of cement concrete curbing, on both sides of the said Pescadero Avenue, from the northwesterly line of De Foe Street to a point 515 feet northwesterly from the northwesterly line of De Foe Street, according to the speci-

fications therefor contained in said Document No. 41589, and as shown upon, the said plans, drawings and typical cross-sections.

All of said plans, drawings and typical cross-sections and specifications contained in said Document No. 41589, are hereby approved and adopted as the plans, drawings and typical cross-sections and specifications to be followed, in connection with the specifications contained in Ordinances No. 4400 and No. 3510, in said grading and paving of, and said work upon said Pescadero Avenue, between said points; and by reference thereto, all said plans, drawings and typical cross-sections and specifications contained in said Document No. 41589 and in said Ordinances No. 4400 and No. 3510, are incorporated herein and made a part hereof.

The said Common Council hereby finds, upon estimates of the City Engineer of said city, that the cost of said proposed work or improvement will be greater than fifty cents per front foot along each line of the said Pescadero Avenue, so proposed to be improved, including the cost of intersection work assessable upon said frontage; and said Common Council hereby determines that serial bonds bearing interest at the rate of seven per cent. per annum shall be issued to represent the cost of said work or improvement. Said serial bonds shall extend over a period ending ten years from their date, and an even annual proportion of the principal sum thereof shall be payable by coupon, on the second day of January, every year after their date, until the whole is paid, and the interest shall be payable semi-annually, by coupon, on the second days of January and July, respectively, of each year, at the rate of seven per cent. per annum on all sums unpaid, until the whole of said principal and interest are paid. Said bonds shall be issued in accordance with the provisions of an Act of the Legislature of the State of California, entitled, "An Act to Provide a System of Street Improvement Bonds to Represent Certain Assessments for the Cost of Street Work and Improvement Within Municipalities, and also for the Payment of Such Bonds," approved February 27th, 1893, and of all acts supplementary thereto, or amendatory thereof.

That the contemplated work of improvement, hereinbefore mentioned, is in the opinion of said Common Council of more than local and ordinary public benefit, and the expense of said work and improvement is made chargeable upon the district hereinafter described, and said Common Council does hereby declare said district to be the district benefited by said work and improvement, and to be assessed to pay the costs and expenses thereof. Said district is described as follows, to-wit: All that real property in the said City of San Diego, included within the following exterior boundary lines, to-wit:

Beginning at a point on the northwesterly line of De Foe Street distant 150 feet southwesterly from the southwesterly line of Pescadero Avenue; thence northwesterly on a line parallel to and distant 150 feet southwesterly from the southwesterly line of Pescadero Avenue to its intersection with the westerly line of block 44 of Ocean Beach; thence northerly along the westerly line of said block 44 to the northerly corner of said block 44; thence northeasterly across Pescadero Avenue to a point on the northeasterly line of Pescadero Avenue, said point being distant 515 feet northwesterly from the northwesterly line of De Foe Street; thence northeasterly on a line parallel to and distant 515 feet northwesterly from the northwesterly line of De Foe Street to a point 150 feet northeasterly from the northeasterly line of Pescadero Avenue; thence southeasterly on a line parallel to and distant 150 feet northeasterly from the northeasterly line of Pescadero Avenue to the northwesterly line of De Foe Street; thence southwesterly along the northwesterly line of De Foe Street to the point or place of beginning; excepting therefrom all public streets, roads, alleys, avenues and highways.

Said Ocean Beach being according to Map No. 279, on file in the office of the County Recorder of San Diego County, California.



Said De Foe Street being formerly known as, and designated upon said map of Ocean Beach No. 279 as, 4th Street.

That THE EVENING TRIBUNE, a daily newspaper published and circulated, and of general circulation, in the said City of San Diego, be and it is hereby designated as the newspaper in which this Resolution of Intention shall be published for two days, and the notice of the passage thereof shall be published for six days in the manner and by the persons required by law.

That the Clerk of the said City of San Diego be and he is hereby directed to post this Resolution of Intention conspicuously for two days on or near the chamber door of the said Common Council, and to cause the same to be published by two insertions in said daily newspaper in the manner required by law.

That the Street Superintendent of the said City of San Diego shall thereupon cause to be conspicuously posted along the line of the said contemplated work, above described, notices of the passage of this resolution, in the manner and in the form required by law and shall also cause a notice similar in substance to be published for six days in said daily newspaper in the manner required by law.

Passed and adopted by the said Common Council of the said City of San Diego, California, this 30th day of October, 1911, by the following vote, to-wit:

AYES---COUNCILMEN Adams, Dodson, Fay and Woods

NOES---NONE

ABSENT-COUNCILMAN Sehon.

Percival E. Woods,

President of the Common Council of the  
City of San Diego, California.

I hereby certify that the above and foregoing Resolution of Intention was passed by the Common Council of the said City of San Diego, at the time and by the vote above stated.

Allen H. Wright,

City Clerk of the City of San Diego, California, and Ex-officio  
Clerk of the Common Council of the City of San Diego.

(SEAL)

By W. E. Bartlett, Deputy.

I hereby certify that the above and foregoing is a full, true and correct copy of Resolution No. 9467, of the resolutions of the City of San Diego, California, as adopted by the Common Council of said City on the 30th day of October, 1911.

Allen H. Wright,

City Clerk of the City of San Diego, California.

By Walter H. Muller Deputy.

# RESOLUTION OF INTENTION NO. 9468.

(Louisiana Street)

RESOLVED, that it is the intention of the Common Council of the City of San Diego, California, to order the following street work to be done in said city, to-wit:

The grading, and paving with decomposed granite, to the official grade thereof, of the roadway of Louisiana Street, in said City, from curb line to curb line, from the north line of El Cajon Avenue, to the south line of Adams Avenue, and also that portion of the roadway of said Louisiana Street leading into the alleys in blocks one hundred two (102) and one hundred three (103), of University Heights, in said City, including the roadway of all intersections of said Louisiana Street with cross streets, between said points, according to the specifications therefor contained in Ordinance No. 4400 of the ordinances of

said city, and as shown upon, the plans, drawings and typical cross-sections contained in Document No. 45198, on file in the office of the City Clerk of said City, and copies of which are on file in the office of the City Engineer of said City.

And as a part of said work, the grading to the official grade thereof, of said Louisiana Street, on both sides thereof, between the curb line of said street and the property line, from the north line of El Cajon Avenue to the south line of Adams Avenue, including the returns in all intersections of said Louisiana Street with cross streets, between said points, according to the specifications therefor contained in Ordinance No.

3510 of the ordinances of said city, and according to, and as shown upon, the said plans, drawings and typical cross-sections contained in said Document No. 45198.

And also, as a part of said work, the construction of cement concrete curbing, on both sides of the said Louisiana Street, from the north line of El Cajon Avenue to the south line of Adams Avenue, including the returns in all intersections of said Louisiana Street with cross streets, between said points, according to the specifications therefor contained in Ordinance No. 1140 of the ordinances of said city, and according to, and as shown upon, the said plans, drawings and typical cross-sections contained in said Document No. 45198.

All of said plans, drawings and typical cross-sections contained in said Document No. 45198, are hereby approved and adopted as the plans, drawings and typical cross-sections to be followed, in connection with the specifications contained in said Ordinances No. 4400, No. 3510 and No. 1140, in said grading and paving of, and said work upon, said Louisiana Street, and said intersections of streets, between said points; and by reference thereto, all said plans, drawings and typical cross-sections and specifications contained in said Document No. 45198, and in said Ordinances No. 4400, No. 3510 and No. 1140, are incorporated herein, and made a part hereof.

The said Common Council hereby finds, upon estimates of the City Engineer of said city, that the cost of said proposed work or improvement will be greater than fifty cents per front foot along each line of the said Louisiana Street, so proposed to be improved, including the cost of intersection work assessable upon said frontage; and said Common Council hereby determines that serial bonds bearing interest at the rate of seven per cent. per annum shall be issued to represent the cost of said work or improvement. Said serial bonds shall extend over a period ending ten years from their date, and an even annual proportion of the principal sum thereof shall be payable by coupon, on the second day of January, every year after their date, until the whole is paid, and the interest shall be payable semi-annually, by coupon, on the second days of January and July, respectively, of each year, at the rate of seven per cent. per annum on all sums unpaid, until the whole of said principal and interest are paid. Said bonds shall be issued in accordance with the provisions of an Act of the Legislature of the State of California, entitled, "An Act to Provide a System of Street Improvement Bonds to Represent Certain Assessments for the Cost of Street Work and Improvement Within Municipalities, and also for the Payment of Such Bonds," approved February 27th, 1893, and of all acts supplementary thereto, or amendatory thereof.

That the contemplated work of improvement, hereinbefore mentioned, is in the opinion of said Common Council of more than local and ordinary public benefit, and the expense of said work and improvement is made chargeable upon the district hereinafter described, and said Common Council does hereby declare said district to be the district benefited by said work and improvement, and to be assessed to pay the costs and expenses thereof. Said district is described as follows, to-wit: All that real property in the said City of San Diego, included within the following exterior boundary lines, to-wit:

Beginning at a point on the south line of Adams Avenue, distant 150 feet west from

the west line of Louisiana Street; thence south on a line parallel to and distant 150 feet west from the west line of Louisiana Street to the north line of El Cajon Avenue; thence east along the north line of El Cajon Avenue to a point distant 150 feet east from the east line of Louisiana Street; thence north on a line parallel to and distant 150 feet east from the east line of Louisiana Street to the south line of Adams Avenue; thence west along the south line of Adams Avenue to the point or place of beginning; excepting therefrom all public streets, roads, alleys, avenues and highways.

Said University Heights being according to the Amended Map of University Heights by G. A. d'Hemecourt, filed in Book 8 of Lis Pendens, at page 36, in the County Recorder's office of San Diego County, California.

That THE EVENING TRIBUNE, a daily newspaper published and circulated, and of general circulation, in the said City of San Diego, be and it is hereby designated as the newspaper in which this Resolution of Intention shall be published for two days, and the notice of the passage thereof shall be published for six days in the manner and by the persons required by law.

That the Clerk of the said City of San Diego be and he is hereby directed to post this Resolution of Intention conspicuously for two days on or near the chamber door of the said Common Council, and to cause the same to be published by two insertions in said daily newspaper in the manner required by law.

That the Street Superintendent of the said City of San Diego shall thereupon cause to be conspicuously posted along the line of the said contemplated work, above described, notices of the passage of this resolution, in the manner and in the form required by law and shall also cause a notice similar in substance to be published for six days in said daily newspaper in the manner required by law.

Passed and adopted by the said Common Council of the said City of San Diego, California, this 30th day of October, 1911, by the following vote, to-wit:

AYES---COUNCILMEN Adams, Dodson, Fay and Woods

NOES---NONE

ABSENT-COUNCILMAN Sehon.

Percival E. Woods,

President of the Common Council of the  
City of San Diego, California.

I hereby certify that the above and foregoing Resolution of Intention was passed by the Common Council of the said City of San Diego, at the time and by the vote above stated.

Allen H. Wright,

City Clerk of the City of San Diego, California, and Ex-officio  
Clerk of the Common Council of the City of San Diego.

(SEAL)

By W. E. Bartlett, Deputy.

I hereby certify that the above and foregoing is a full, true and correct copy of Resolution No. 9468, of the resolutions of the City of San Diego, California, as adopted by the Common Council of said City, on the 30th day of October, 1911.

Allen H. Wright,

City Clerk of the City of San Diego, California.

By Walter H. Muller Deputy.

RESOLUTION OF INTENTION NO. 9469.

(Pacific Avenue, Ocean Beach)

RESOLVED, that it is the intention of the Common Council of the City of San Diego,

California, to order the following street work to be done in said city, to-wit:

The grading, and paving with decomposed granite, to the official grade thereof, of the roadway of Pacific Avenue, in Ocean Beach, in said City of San Diego, from curb line to curb line, from the northwesterly line of De Foe Street to the southeasterly line of Bacon Street, and also that portion of the roadway of said Pacific Avenue leading into the alley in block sixty-six (66), of said Ocean Beach, (excepting the intersection of said Pacific Avenue with Cable Street), according to the specifications therefor contained in Ordinance No. 4400 of the ordinances of said city, and according to, and as shown upon, the plans, drawings and typical cross-sections contained in Document No. 41586, on file in the office of the Clerk of said City.

And as a part of said work, the grading to the official grade thereof, of said Pacific Avenue, on both sides thereof, between the curb line of said street and the property line, from the northwesterly line of De Foe Street to the southeasterly line of Bacon Street, (excepting the intersection of said Pacific Avenue with Cable Street), according to the specifications therefor contained in Ordinance No. 3510 of the ordinances of said city, and according to, and as shown upon, said plans, drawings and typical cross-sections contained in said Document No. 41586.

And as a part of said work, the construction of cement concrete curbing, on both sides of the said Pacific Avenue, from the northwesterly line of De Foe Street to the southeasterly line of Bacon Street, (excepting the intersection of said Pacific Avenue with Cable Street), according to the specifications therefor contained in said Document No. 41586, and as shown upon the said plans, drawings and typical cross-sections.

All of said plans, drawings and typical cross-sections and specifications contained in said Document No. 41586, are hereby approved and adopted as the plans, drawings and typical cross-sections and specifications to be followed in connection with the specifications contained in Ordinances No. 4400 and No. 3510, in said grading and paving of, and said work upon, said Pacific Avenue, between said points; and by reference thereto, all said plans, drawings and typical cross-sections and specifications contained in said Document No. 41586, and in said Ordinances No. 4400 and No. 3510, are incorporated herein and made a part hereof.

The said Common Council hereby finds, upon estimates of the City Engineer of said city, that the cost of said proposed work or improvement will be greater than fifty cents per front foot along each line of the said Pacific Avenue, so proposed to be improved, including the cost of intersection work assessable upon said frontage; and said Common Council hereby determines that serial bonds bearing interest at the rate of seven per cent. per annum shall be issued to represent the cost of said work or improvement. Said serial bonds shall extend over a period ending ten years from their date, and an even annual proportion of the principal sum thereof shall be payable by coupon, on the second day of January, every year after their date, until the whole is paid, and the interest shall be payable semi-annually, by coupon, on the second days of January and July, respectively, of each year, at the rate of seven per cent. per annum on all sums unpaid, until the whole of said principal and interest are paid. Said bonds shall be issued in accordance with the provisions of an Act of the Legislature of the State of California, entitled, "An Act to Provide a System of Street Improvement Bonds to Represent Certain Assessments for the Cost of Street Work and Improvement Within Municipalities, and also for the Payment of Such Bonds," approved February 27th, 1893, and of all acts supplementary thereto, or amendatory thereof.

That the contemplated work of improvement, hereinbefore mentioned, is in the opinion of said Common Council of more than local and ordinary public benefit, and the expense of said work and improvement is made chargeable upon the district hereinafter described,

and said Common Council does hereby declare said district to be the district benefited by said work and improvement, and to be assessed to pay the costs and expenses thereof. Said district is described as follows, to-wit: All that real property in the said City of San Diego, included within the following exterior boundary lines, to-wit:

Beginning at a point on the northwesterly line of De Foe Street distant 150 feet southwesterly from the southwesterly line of Pacific Avenue; thence northwesterly on a line parallel to and distant 150 feet southwesterly from the southwesterly line of Pacific Avenue to the most westerly line of block 66 of Ocean Beach; thence in a general northerly direction along the most westerly line of said block 66 to the northerly corner of said block 66; thence northeasterly to the westerly corner of block 65 of Ocean Beach; thence northeasterly along the southeasterly line of Bacon Street to a point 140 feet northeasterly from the northeasterly line of Pacific Avenue; thence southeasterly on a line parallel to and distant 140 feet northeasterly from the northeasterly line of Pacific Avenue to the northwesterly line of De Foe Street; thence southwesterly along the northwesterly line of De Foe Street to the point or place of beginning; excepting therefrom all public streets, roads, alleys, avenues and highways.

Said Ocean Beach being according to Map No. 279, on file in the office of the County Recorder of San Diego County, California.

Said De Foe Street being formerly known as, and designated upon said map of Ocean Beach No. 279 as, 4th Street.

Said Bacon Street being formerly known as, and designated upon said map of Ocean Beach No. 279 as, 2nd Street.

That THE EVENING TRIBUNE, a daily newspaper published and circulated, and of general circulation, in the said City of San Diego, be and it is hereby designated as the newspaper in which this Resolution of Intention shall be published for two days, and the notice of the passage thereof shall be published for six days in the manner and by the persons required by law.

That the Clerk of the said City of San Diego be and he is hereby directed to post this Resolution of Intention conspicuously for two days on or near the chamber door of the said Common Council, and to cause the same to be published by two insertions in said daily newspaper in the manner required by law.

That the Street Superintendent of the said City of San Diego shall thereupon cause to be conspicuously posted along the line of the said contemplated work above described, notices of the passage of this resolution, in the manner and in the form required by law and shall also cause a notice similar in substance to be published for six days in said daily newspaper in the manner required by law.

Passed and adopted by the said Common Council of the said City of San Diego, California, this 30th day of October, 1911, by the following vote, to-wit:

AYES---COUNCILMEN Adams, Dodson, Fay and Woods

NOES---NONE

ABSENT-COUNCILMAN Sehon.

Percival E. Woods,

President of the Common Council of the  
City of San Diego, California.

I hereby certify that the above and foregoing Resolution of Intention was passed by the Common Council of the said City of San Diego, at the time and by the vote above stated.

Allen H. Wright,

City Clerk of the City of San Diego, California, and Ex-officio  
Clerk of the Common Council of the City of San Diego.

(SEAL)

By W. E. Bartlett, Deputy.

I hereby certify that the above and foregoing is a full, true and correct copy of Resolution No. 9469, of the resolutions of the City of San Diego, California, as adopted by the Common Council of said City on the 30th day of October, 1911.

Allen H. Wright,

City Clerk of the City of San Diego, California.

By Walter H. Miller Deputy.

## RESOLUTION OF INTENTION NO. 9470.

(Alabama Street)

RESOLVED, that it is the intention of the Common Council of the City of San Diego, California, to order the following street work to be done in said city, to-wit:

The grading, and paving with decomposed granite, to the official grade thereof, of the roadway of Alabama Street, in said City, from curb line to curb line, from the north line of El Cajon Avenue to the south line of Adams Avenue, and also that portion of the roadway of said Alabama Street leading into the alleys in blocks one hundred (100) and one hundred one (101), of University Heights, in said City, including the roadway of all intersections of said Alabama Street with cross streets, between said points, according to the specifications therefor contained in Ordinance No. 4400 of the ordinances of said city, and according to, and as shown upon, the plans, drawings and typical cross-sections contained in Document No. 45199, on file in the office of the City Clerk of said City, and copies of which are on file in the office of the City Engineer of said City.

And as a part of said work, the grading to the official grade thereof, of said Alabama Street, on both sides thereof, between the curb line of said street and the property line, from the north line of El Cajon Avenue to the south line of Adams Avenue, including the returns in all intersections of said Alabama Street with cross streets, between said points, according to the specifications therefor contained in Ordinance No. 3510 of the ordinances of said city, and according to, and as shown upon, the said plans, drawings and typical cross-sections contained in said Document No. 45199.

And also, as a part of said work, the construction of cement concrete curbing, on both sides of the said Alabama Street, from the north line of El Cajon Avenue to the south line of Adams Avenue, including the returns in all intersections of said Alabama Street with cross streets, between said points, according to the specifications therefor contained in Ordinance No. 1140 of the ordinances of said city, and according to, and as shown upon, the said plans, drawings and typical cross-sections contained in said Document No. 45199.

All of said plans, drawings and typical cross-sections contained in said Document No. 45199, are hereby approved and adopted as the plans, drawings and typical cross-sections to be followed, in connection with the specifications contained in said Ordinances No. 4400, No. 3510 and No. 1140, in said grading and paving of, and said work upon, said Alabama Street, and said intersections of streets, between said points; and by reference thereto, all said plans, drawings and typical cross-sections and specifications contained in said Document No. 45199, and in said Ordinances No. 4400, No. 3510 and No. 1140, are incorporated herein, and made a part hereof.

The said Common Council hereby finds, upon estimates of the City Engineer of said city, that the cost of said proposed work or improvement will be greater than fifty cents per front foot along each line of the said Alabama Street, so proposed to be improved, including the cost of intersection work assessable upon said frontage; and said Common Council hereby determines that serial bonds bearing interest at the rate of seven per cent. per an-



num shall be issued to represent the cost of said work or improvement. Said serial bonds shall extend over a period ending ten years from their date, and an even annual proportion of the principal sum thereof shall be payable by coupon, on the second day of January, every year after their date, until the whole is paid, and the interest shall be payable semi-annually, by coupon, on the second days of January and July, respectively, of each year, at the rate of seven per cent. per annum on all sums unpaid, until the whole of said principal and interest are paid. Said bonds shall be issued in accordance with the provisions of an Act of the Legislature of the State of California, entitled, "An Act to Provide a System of Street Improvement Bonds to Represent Certain Assessments for the Cost of Street Work and Improvement Within Municipalities, and also for the Payment of Such Bonds," approved February 27th, 1893, and of all acts supplementary thereto, or amendatory thereof.

That the contemplated work of improvement, hereinbefore mentioned, is in the opinion of said Common Council of more than local and ordinary public benefit, and the expense of said work and improvement is made chargeable upon the district hereinafter described, and said Common Council does hereby declare said district to be the district benefited by said work and improvement, and to be assessed to pay the costs and expenses thereof. Said district is described as follows, to-wit: All that real property in the said City of San Diego, included within the following exterior boundary lines, to-wit:

Beginning at a point on the south line of Adams Avenue distant 150 feet west from the west line of Alabama Street; thence south on a line parallel to and distant 150 feet west from the west line of Alabama Street to the north line of El Cajon Avenue; thence east along the north line of El Cajon Avenue to a point 150 east from the east line of Alabama Street; thence north on a line parallel to and distant 150 feet east from the east line of Alabama Street to a point where said line would be intersected by the south line of Adams Avenue if said south line of Adams Avenue were produced east; thence west along the south line of Adams Avenue produced east, to the point or place of beginning; excepting therefrom all public streets, roads, alleys, avenues and highways.

Said University Heights being according to the Amended Map of University Heights by G. A. d'Hemecourt, filed in Book 8 of Lis Pendens, at page 36, in the County Recorder's office of San Diego County, California.

That THE EVENING TRIBUNE, a daily newspaper published and circulated, and of general circulation, in the said City of San Diego, be and it is hereby designated as the newspaper in which this Resolution of Intention shall be published for two days, and the notice of the passage thereof shall be published for six days in the manner and by the persons required by law.

That the Clerk of the said City of San Diego be and he is hereby directed to post this Resolution of Intention conspicuously for two days on or near the chamber door of the said Common Council, and to cause the same to be published by two insertions in said daily newspaper in the manner required by law.

That the Street Superintendent of the said City of San Diego shall thereupon cause to be conspicuously posted along the line of the said contemplated work, above described, notices of the passage of this resolution, in the manner and in the form required by law and shall also cause a notice similar in substance to be published for six days in said daily newspaper in the manner required by law.

Passed and adopted by the said Common Council of the said City of San Diego, California, this 30th day of October, 1911, by the following vote, to-wit:

AYES---COUNCILMEN Adams, Dodson, Fay and Woods

NOES---NONE

ABSENT-COUNCILMAN Sehon.

Percival E. Woods,  
President of the Common Council of the  
City of San Diego, California.

I hereby certify that the above and foregoing Resolution of Intention was passed by the Common Council of the said City of San Diego, at the time and by the vote above stated.

Allen H. Wright,  
City Clerk of the City of San Diego, California, and Ex-officio  
Clerk of the Common Council of the City of San Diego.

(SEAL)

By W. E. Bartlett, Deputy.

I hereby certify that the above and foregoing is a full, true and correct copy of Resolution No. 9470, of the resolutions of the City of San Diego, California, as adopted by the Common Council of said City, on the 30th day of October, 1911.

Allen H. Wright,  
City Clerk of the City of San Diego, California.  
By Walter A. Muller Deputy.

# RESOLUTION NO. 9471.

(Magnolia Avenue)

WHEREAS, all the acts and things required by law to confer jurisdiction upon the Common Council of the City of San Diego, California, to order the change of the grade of Magnolia Avenue (formerly known as Beach Row) in La Jolla, in the City of San Diego, from the westerly line of Exchange Place to the easterly line of Union Place, as described in Resolution of Intention No. 8931, on file in the office of the City Clerk of said City, have been done, and no protests against such proposed change or modification of grade having been filed with the Clerk of said Council, within the time provided by law, NOW, THEREFORE,

BE IT RESOLVED, that the Common Council of the City of San Diego, California, hereby orders the change and modification of the grade of said Magnolia Avenue, between said to be made as proposed by, and described in, said Resolution of Intention, points, as follows, to-wit:

At the intersection of the east line of Magnolia Avenue with the easterly line of Union Place, change the grade elevation from 153.50 feet to 155.00 feet.

At the intersection of the southeast line of Magnolia Avenue with the westerly line of Exchange Place, change the grade elevation from 148 feet to 147.00 feet.

And the grade of said Magnolia Avenue, between the points hereinbefore mentioned, shall have a uniform ascent and descent, and the center line of said street shall have an average elevation of the opposite curb grades.

All of said grade elevations to be above the datum line of levels, as fixed by Ordinance No. 3950 of the ordinances of said city.

That THE EVENING TRIBUNE, a daily newspaper published and circulated, and of general circulation, in the said City of San Diego, be, and it is hereby designated as the newspaper in which this resolution ordering change of grade shall be published for two days, in the manner and by the persons required by law.

That the Clerk of the said City of San Diego be, and he is hereby directed to cause this resolution ordering change of grade to be published by two insertions in said daily newspaper in the manner required by law.

Passed and adopted by the said Common Council of the said City of San Diego, California, this 30th day of October, 1911, by the following vote, to-wit:

AYES---COUNCILMEN Adams, Dodson, Fay and Woods

NOES---NONE

ABSENT-COUNCILMAN Sehon.

Percival E. Woods,

President of the Common Council of the  
City of San Diego, California.

I hereby certify that the above and foregoing Resolution was passed by the Common Council of the said City of San Diego, at the time and by the vote, above stated.

Allen H. Wright,

City Clerk of the City of San Diego, California, and Ex-officio  
Clerk of the Common Council of the City of San Diego.

(SEAL)

By W. E. Bartlett, Deputy.

I hereby certify that the above and foregoing is a full, true and correct copy of Resolution No. 9471, of the resolutions of the City of San Diego, California, as adopted by the Common Council of said City on the 30th day of October, 1911.

Allen H. Wright,

City Clerk of the City of San Diego, California.

By Walter H. Muller Deputy.

#### RESOLUTION OF AWARD NO. 9472.

RESOLVED, that the Common Council of the City of San Diego, California, having in open session on the 23rd day of October, 1911, opened, examined and publicly declared all sealed proposals or bids offered for doing the following work, to-wit:

That concrete sidewalks and concrete curbing be constructed in Second Street, in said City of San Diego, between the north line of Washington Street and the south line of Lewis Street, in front of the entire frontage, on said Second Street, of the following lots and lands, to-wit:

In front of lot thirty-two (32) in block one (1), of Florence Heights Addition.

Said Florence Heights Addition being according to Map No. 892, on file in the office of the County Recorder of San Diego County, California.

Said sidewalks shall be constructed with a base or foundation three inches in thickness, and composed of one part by volume of Portland cement, two parts of sand, and four parts of broken stone. Said sidewalks and curbing shall be constructed according to the specifications therefor contained in Ordinance No. 1140 of the ordinances of said city.

Said Common Council hereby rejects all of said proposals or bids, except the next herein mentioned, and hereby awards the contract for said work to the lowest, regular, responsible bidder, to-wit: To Olaf Nelson, at the prices specified in his bid for said work, on file in the office of the Clerk of said City of San Diego, to-wit: Cement sidewalk, per square foot, 16-1/2 cents; cement curbing, per lineal foot, 49 cents.

The Clerk of said City of San Diego is hereby directed to post a notice of this award conspicuously for five days on or near the chamber door of the said Common Council, and also to cause said notice to be published for two days in The Evening Tribune, a daily newspaper published and circulated and of general circulation, in the said City of San Diego, and hereby designated for that purpose.

Passed and adopted by the said Common Council of the said City of San Diego, California, this 30th day of October, 1911, by the following vote, to-wit:

AYES---COUNCILMEN Adams, Dodson, Fay and Woods

NOES---NONE

ABSENT-COUNCILMAN Sehon.

Percival E. Woods,  
President of the Common Council of the  
City of San Diego, California.

The foregoing Resolution of Award was thereupon approved by the said Common Council of the said City of San Diego, California, this 30th day of October, 1911, by the following vote, to-wit:

AYES---COUNCILMEN Adams, Dodson, Fay and Woods

NOES-NONE

ABSENT-COUNCILMAN Sehon,

being a three-fourths vote of said Common Council.

Percival E. Woods,  
President of the Common Council of the  
City of San Diego, California.

I hereby certify that the above and foregoing is a full, true and correct copy of Resolution No. 9472, of the resolutions of the City of San Diego, California, as adopted by the Common Council of said City on the 30th day of October, 1911.

Allen H. Wright,  
City Clerk of the City of San Diego, California.  
By Walter A. Miller Deputy.

RESOLUTION OF AWARD NO. 9473.

RESOLVED, that the Common Council of the City of San Diego, California, having in open session on the 23rd day of October, 1911, opened, examined and publicly declared all sealed proposals or bids offered for doing the following work, to-wit:

That concrete sidewalks and concrete curbing be constructed in Lincoln Avenue, in said City of San Diego, from the west line of block 181, of University Heights, to the northwesterly line of Maryland Street, in front of the entire frontage, on said Lincoln Avenue, of the following lots and lands, to-wit:

In front of the following lots in University Heights, to-wit: lots 7 and 8 in block 181; and in front of block 348.

Said University Heights being according to the Amended Map by G. A. d'Hemecourt.

Said sidewalks shall be constructed with a base or foundation three inches in thickness, and composed of one part by volume of Portland cement, two parts of sand, and four parts of broken stone. Said sidewalks and curbing shall be constructed according to the specifications therefor contained in Ordinance No. 1140 of the ordinances of said city.

Said Common Council hereby rejects all of said proposals or bids, except the next herein mentioned, and hereby awards the contract for said work to the lowest, regular, responsible bidder, to-wit: Olaf Nelson, at the prices specified in his bid for said work, on file in the office of the Clerk of said City of San Diego, to-wit: Cement sidewalk, per square foot, 16-1/4 cents; cement curbing, per lineal foot, 49 cents.

The Clerk of the said City of San Diego is hereby directed to post a notice of this award conspicuously for five days on or near the chamber door of the said Common Council, and also to cause said notice to be published for two days in The Evening Tribune, a daily newspaper published and circulated and of general circulation, in the City of San Diego, and hereby designated for that purpose.

Passed and adopted by the said Common Council of the said City of San Diego, California, this 30th day of October, 1911, by the following vote, to-wit:

AYES---COUNCILMEN Adams, Dodson, Fay and Woods

NOES---NONE

ABSENT-COUNCILMAN Sehon.

Percival E. Woods,

President of the Common Council of the  
City of San Diego, California.

The foregoing Resolution of Award was thereupon approved by the said Common Council of the said City of San Diego, California, this 30th day of October, 1911, by the following vote, to-wit:

AYES---COUNCILMEN Adams, Dodson, Fay and Woods

NOES---NONE

ABSENT-COUNCILMAN Sehon,

being a three-fourths vote of said Common Council.

Percival E. Woods,

President of the Common Council of the  
City of San Diego, California.

I hereby certify that the above and foregoing is a full, true and correct copy of Resolution No. 9473, of the resolutions of the City of San Diego, California, as adopted by the Common Council of said City on the 30th day of October, 1911.

Allen H. Wright,

City Clerk of the City of San Diego, California.

By Walter H. Muller Deputy.

#### RESOLUTION NO. 9474.

BE IT RESOLVED By the Common Council of the City of San Diego, California, as follows:

That the City Engineer of the City of San Diego, be, and he hereby is, authorized and directed to furnish to this Common Council, a careful estimate of the number of cubic yards of excavation, and the number of cubic yards of embankment necessary to bring Elm Street, from the west line of 30th Street to the west line of Granada Avenue, (formerly known as Bean Street); and Granada Avenue, (formerly known as Bean Street), from the south line of Grape Street to the north line of South Park Addition, in said City of San Diego, for the entire width of said streets, from property line to property line, including the entire width and length of all intersections of said streets with cross streets, between said points, to their official grade and cross-section.

That said estimate shall be made in duplicate, one copy of which shall be kept on file in the office of the said City Engineer, and shall, during office hours, be accessible for inspection by any person who may desire to inspect the same; that the said estimate shall include plans and specifications of any and all culverts and bridges which it may be necessary to construct in doing said work.

And said City Engineer is further directed to furnish this Common Council with a description of the exterior boundaries of the district of lands to be affected and benefited by, and to be assessed to pay the costs and expenses of the grading of the streets above described, between said points.

Passed and adopted by the said Common Council of the said City of San Diego, California, this 30th day of October, 1911, by the following vote, to-wit:

AYES---COUNCILMEN Adams, Dodson, Fay and Woods

NOES---NONE

ABSENT-COUNCILMAN Sehon.

Percival E. Woods,  
President of the Common Council of the  
City of San Diego, California.

I hereby certify that the above and foregoing Resolution was passed by the Common Council of the said City of San Diego, at the time and by the vote, above stated.

Allen H. Wright,  
City Clerk of the City of San Diego, California, and Ex-officio  
Clerk of the Common Council of the City of San Diego.

(SEAL)

By W. E. Bartlett, Deputy.

I hereby certify that the above and foregoing is a full, true and correct copy of Resolution No. 9474, of the resolutions of the City of San Diego, California, as adopted by the Common Council of the said City, on the 30th day of October, 1911.

Allen H. Wright,  
City Clerk of the City of San Diego, California.  
By Walter A. Miller Deputy.

R E S O L U T I O N   N O .   9 4 7 5 .

GRANTING PERMISSION TO PROPERTY OWNERS TO PARK STATE STREET,  
BETWEEN PALM STREET AND QUINCE STREET.

BE IT RESOLVED By the Common Council of the City of San Diego, California, as follows:

That in pursuance of a petition therefor, Dr. J. F. Holmes and W. P. Cook, owners of lots fronting on State Street, in said City of San Diego, from the north line of Palm Street to the south line of Quince Street, be, and they hereby are, granted permission to park said State Street, or so much thereof as may be desired, between said points; provided that they shall remove all such parking, trees and shrubbery from said State Street, between said points, on thirty days' notice from the said Common Council so to do.

Passed and adopted by the said Common Council of the said City of San Diego, California, this 30th day of October, 1911, by the following vote, to-wit:

AYES---COUNCILMEN Adams, Dodson, Fay and Woods

NOES---NONE

ABSENT-COUNCILMAN Sehon.

Percival E. Woods,  
President of the Common Council of the  
City of San Diego, California.

(\*)

I hereby certify that the above and foregoing is a full, true and correct copy of Resolution No. 9475, of the resolutions of the City of San Diego, California, as adopted by the Common Council of said City on the 30th day of November, 1911.

Allen H. Wright,  
City Clerk of the City of San Diego, California.  
By Walter A. Miller Deputy.

(\*) I hereby certify that the above and foregoing Resolution was passed by the Common Council of the said City of San Diego, at the time and by the vote, above stated.

Allen H. Wright,  
City Clerk of the City of San Diego, California, and Ex-officio  
Clerk of the Common Council of the City of San Diego.

(SEAL)

By W. E. Bartlett, Deputy.



RESOLUTION NO. 9476.

GRANTING PERMISSION TO PROPERTY OWNERS ON LANDIS STREET  
TO GRADE BY PRIVATE CONTRACT.

BE IT RESOLVED By the Common Council of the City of San Diego, California, as follows:

That in pursuance of a petition therefor, the owners of lots fronting on Landis Street, in said City of San Diego, between the east line of Idaho Street, and the west line of Thirtieth Street, as shown in the following schedule, to-wit:

| NAME.                       | LOT. | BLOCK. | ADDITION. | FRONTAGE. |
|-----------------------------|------|--------|-----------|-----------|
| Mrs. A. M. McCorkle         |      | 17     | West End. |           |
| Mrs. Jennie Hudson          | 7    | 13     | West End. |           |
| Mrs. Jennie Hudson          | 12   | 17     | West End. |           |
| Mrs. Jennie Hudson          | 1-12 | 18     | West End. |           |
| Alfred S. Anderson          | 7    | 12     | West End. |           |
| T. W. Coates                | 6    | 14     | West End. |           |
| W. L. Flack                 | 1    | 19     | West End. |           |
| M. B. Murphy                | 1-12 | 16     | West End. |           |
| Gilbert Thompson            | 6&7  | 15     | West End. |           |
| Mrs. Parker & Mrs. Mitchell | 7&8  | 14     | West End. |           |
| T. O. Anderson              | 12   | 19     | West End. |           |
|                             | 6    | 13     | West End. |           |
| Corina Carter Scranton      | 6    | 12     | West End. |           |

be, and they are hereby, granted permission to grade said Landis Street, between said points, to its full width, and to its official grade, by private contract, at their own expense, according to the specifications therefor contained in Ordinance No. 3510 of the ordinances of said City.

That all of said work shall be done under the direction and to the satisfaction of the Superintendent of Streets of said City, and all surplus dirt shall be deposited at the places designated by the said Superintendent of Streets.

That said work shall be commenced on or before the 1st day of November, 1911, and shall be fully completed on or before the 1st day of May, 1912.

Passed and adopted by the said Common Council of the said City of San Diego, California, this 30th day of October, 1911, by the following vote, to-wit:

AYES---COUNCILMEN Adams, Dodson, Fay and Woods

NOES---NONE

ABSENT-COUNCILMAN Sehon.

Percival E. Woods,  
President of the Common Council of the  
City of San Diego, California.

I hereby certify that the above and foregoing Resolution was passed by the Common Council of the said City of San Diego, at the time and by the vote, above stated.

Allen H. Wright,  
City Clerk of the City of San Diego, California, and Ex-officio  
Clerk of the Common Council of the City of San Diego.

(SEAL)

By W. E. Bartlett, Deputy.

I hereby certify that the above and foregoing is a full, true and correct copy of Resolution No. 9476, of the resolutions of the City of San Diego, California, as adopted by the Common Council of said City, on the 30th day of October, 1911.

Allen H. Wright,  
City Clerk of the City of San Diego, California.  
By Walter H. Muller Deputy.

RESOLUTION NO. 9477.

GRANTING PERMISSION TO PROPERTY OWNERS ON PINE STREET  
TO GRADE BY PRIVATE CONTRACT.

BE IT RESOLVED By the Common Council of the City of San Diego, California, as follows:

That in pursuance of a petition therefor, the owners of lots fronting on Pine Street, in said City of San Diego, between the northerly line of Witherby Street, and the southerly line of Trias Street, as shown in the following schedule, to-wit:

| NAME.                         | LOT.   | BLOCK. | ADDITION.           | FRONTAGE. |
|-------------------------------|--------|--------|---------------------|-----------|
| Flora M. Adams,               |        | 530    | Old San Diego.      |           |
| C. F. Morse, Frank A. Ricker, |        | 553    | Old San Diego.      |           |
| R. F. Williamson,             | 7,8,9, |        | Mission Hills No.2. |           |
| Chas. E. Kelly,               |        | 529    | Old San Diego.      |           |

be, and they are hereby, granted permission to grade said Pine Street, between said points, to its full width, and to its official grade, by private contract, at their own expense, according to the specifications therefor contained in Ordinance No. 3510 of the ordinances of said City.

That all of said work shall be done under the direction and to the satisfaction of the Superintendent of Streets of said City, and all surplus dirt shall be deposited at the places designated by the said Superintendent of Streets.

That said work shall be commenced on or before the 1st day of November, 1911, and shall be fully completed on or before the 1st day of February, 1912.

Passed and adopted by the said Common Council of the said City of San Diego, California, this 30th day of October, 1911, by the following vote, to-wit:

AYES---COUNCILMEN Adams, Dodson, Fay and Woods

NOES---NONE

ABSENT-COUNCILMAN Sehon.

Percival E. Woods,  
President of the Common Council of the  
City of San Diego, California.

I hereby certify that the above and foregoing Resolution was passed by the Common Council of the said City of San Diego, at the time and by the vote, above stated.

Allen H. Wright,  
City Clerk of the City of San Diego, California, and Ex-officio  
Clerk of the Common Council of the City of San Diego.

(SEAL)

By W. E. Bartlett, Deputy.

I hereby certify that the above and foregoing is a full, true and correct copy of Resolution No. 9477, of the resolutions of the City of San Diego, California, as adopted by the Common Council of said City on the 30th day of October, 1911.

Allen H. Wright,  
City Clerk of the City of San Diego, California.  
By Walter A. Muller Deputy.

#### RESOLUTION NO. 9478.

#### GRANTING PERMISSION TO PROPERTY OWNERS ON MADRONA STREET TO GRADE BY PRIVATE CONTRACT.

BE IT RESOLVED By the Common Council of the City of San Diego, California, as follows:

That in pursuance of a petition therefor, the owners of lots fronting on Madrona Street, in said City of San Diego, between the north line of Witherby Street, and the southerly line of Trias Street, as shown in the following schedule, to-wit:

| NAME.                        | LOT. | BLOCK. | ADDITION.      | FRONTAGE. |
|------------------------------|------|--------|----------------|-----------|
| D. M. Hartman                |      | 552    | Old San Diego. |           |
| Adolphe J. Mende             |      | 531    | Old San Diego. |           |
| Flora M. Adams               |      | 530    | Old San Diego. |           |
| C. F. Morse, Frank A. Ricker |      | 553    | Old San Diego. |           |

be, and they are hereby, granted permission to grade said Madrona Street, between said points, to its full width, and to its official grade, by private contract, at their own expense, according to the specifications therefor contained in Ordinance No. 3510 of the ordinances of said city.

That all of said work shall be done under the direction and to the satisfaction of the ~~Street~~ Superintendent of Streets of said city, and all surplus dirt shall be deposited at the places designated by the said Superintendent of Streets.

That said work shall be commenced on or before the 1st day of November, 1911, and shall be fully completed on or before the 1st day of February, 1912.

Passed and adopted by the said Common Council of the said City of San Diego, California, this 30th day of October, 1911, by the following vote, to-wit:

AYES---COUNCILMEN Adams, Dodson, Fay and Woods

NOES---NONE

ABSENT-COUNCILMAN Sehon.

Percival E. Woods,  
President of the Common Council of the  
City of San Diego, California.

I hereby certify that the above and foregoing Resolution was passed by the Common Council of the said City of San Diego, at the time and by the vote, above stated.

Allen H. Wright,  
City Clerk of the City of San Diego, California, and Ex-officio  
Clerk of the Common Council of the City of San Diego.  
(SEAL) By W. E. Bartlett, Deputy.

I hereby certify that the above and foregoing is a full, true and correct copy of Resolution No. 9478 of the resolutions of the City of San Diego, California, as adopted by the Common Council of said City, on the 30th day of October, 1911.

Allen H. Wright,  
City Clerk of the City of San Diego, California.  
By Walter A. Muller Deputy.

RESOLUTION NO. 9479.  
GRANTING PERMISSION TO PROPERTY OWNERS ON WITHERBY STREET  
TO GRADE BY PRIVATE CONTRACT.

BE IT RESOLVED By the Common Council of the City of San Diego, California, as follows:

That in pursuance of a petition therefor, the owners of lots fronting on Witherby Street, in said City of San Diego, between the easterly line of Madrona Street, and the westerly line of Pine Street, as shown in the following schedule, to-wit:

| NAME.               | LOT. | BLOCK. | ADDITION.      | FRONTAGE. |
|---------------------|------|--------|----------------|-----------|
| C. F. Morse         |      | 530    | Old San Diego. |           |
| Flora M. Adams      |      | 553    | " " "          |           |
| Ray A. Garretson    | 10   | 1      | Mission Hills. |           |
| Home Investment Co. | 1    | 1      | Mission Hills  |           |
| Frank A. Ricker     |      |        |                |           |

be, and they are hereby, granted permission to grade said Witherby Street, between said points, to its full width, and to its official grade, by private contract, at their own expense, according to the specifications therefor contained in Ordinance No. 3510 of the ordinances of said City.

That all of said work shall be done under the direction and to the satisfaction of the Superintendent of Streets of said City, and all surplus dirt shall be deposited at the places designated by the said Superintendent of Streets.

That said work shall be commenced on or before the 1st day of November, 1911, and shall be fully completed on or before the 1st day of February, 1912.

Passed and adopted by the said Common Council of the said City of San Diego, California, this 30th day of October, 1911, by the following vote, to-wit:

AYES---COUNCILMEN Adams, Dodson, Fay and Woods

NOES---NONE

ABSENT-COUNCILMAN Sehon.

Percival E. Woods,

President of the Common Council of the  
City of San Diego, California.

I hereby certify that the above and foregoing Resolution was passed by the Common Council of the said City of San Diego, at the time and by the vote, above stated.

Allen H. Wright,

City Clerk of the City of San Diego, California, and Ex-officio  
Clerk of the Common Council of the City of San Diego.

(SEAL)

By W. E. Bartlett, Deputy.

I hereby certify that the above and foregoing is a full, true and correct copy of Resolution No. 9479, of the resolutions of the City of San Diego, California, as adopted by the Common Council of said City on the 30th day of October, 1911.

Allen H. Wright,

City Clerk of the City of San Diego, California.

By Walter A. Muller Deputy.

#### R E S O L U T I O N     N O .   9 4 8 0 .

ADOPTING MAP OF J. T. CORCORAN'S SUBDIVISION OF PART OF  
BLOCK 2 OF J. G. BURNE'S ADDITION TO LA JOLLA PARK, AND  
ACCEPTING THE STREETS AND ALLEYS THEREIN.

BE IT RESOLVED By the Common Council of the City of San Diego, California, as follows:

Said Common Council hereby finds that that certain map, entitled, "Map of J. T. Corcoran's Subdivision of Part of Block 2 of J. G. Burne's Addition to La Jolla Park, being a subdivision of that part of said Block 2, described as follows:- Commencing at the northwest corner of said Block 2; thence in an easterly direction, following the south line of Genter Avenue, 542.01 ft. to the west line of Fay Street; thence in a southerly direction, following the said west line of Fay Street, 769.68 ft; thence, in a westerly direction, following a line parallel to the south line of said Block 2, 547.03 ft. to the west line of said Block 2; thence in a northerly direction, 769.20 ft. to the point or place of beginning. San Diego, Cal. October, 1911, G. A. d'Hemecourt, C. E." is made in the manner and form prescribed by law, and conforms to the surrounding surveys; and that said map and the subdivision of land shown thereon is hereby allowed; and said Common Council hereby accepts on behalf of the public the following streets and avenues, to-wit:

Eads Street and Rushville Avenue, and all the unnamed alleys. And said Eads Street and Rushville Avenue and said unnamed alleys, are hereby declared to be public streets and avenues, and dedicated to the public use.

The Clerk of said City is hereby authorized and directed to endorse upon said map, as and for the act of this Common Council, that said Eads Street and Rushville and the unnamed alleys are accepted on behalf of the public, as hereinbefore stated.

Passed and adopted by the said Common Council of the said City of San Diego, California, this 30th day of October, 1911, by the following vote, to-wit:

AYES---COUNCILMEN Adams, Dodson, Fay and Woods

NOES---NONE

ABSENT-COUNCILMAN Sehon.

Percival E. Woods,

President of the Common Council of the  
City of San Diego, California.

I hereby certify that the above and foregoing Resolution was passed by the Common Council of the said City of San Diego, at the time and by the vote, above stated.

Allen H. Wright,

City Clerk of the City of San Diego, California, and Ex-officio  
Clerk of the Common Council of the City of San Diego.

(SEAL)

By W. E. Bartlett, Deputy.

I hereby certify that the above and foregoing is a full, true and correct copy of Resolution No. 9480, of the resolutions of the City of San Diego, California, as adopted by the Common Council of said City on the 30th day of October, 1911.

Allen H. Wright,

City Clerk of the City of San Diego, California.

By Walter A. Muller Deputy.

#### RESOLUTION NO. 9481.

BE IT RESOLVED, By the Common Council of the City of San Diego, as follows:

That the City Engineer of said City is hereby directed to furnish and submit to this Common Council estimates of the cost per front foot along each line of D Street, in said City of San Diego, from the east line of 26th Street to the west line of 30th Street, including the cost of intersection work assessable upon said frontage, of the grading of said D Street, between said points, according to the specifications therefor contained in Ordinance No. 3510 of the ordinances of said City, and also the construction of culverts on said D Street, as shown upon, and according to, the plans, drawings and typical cross-sections and specifications contained in, Document No. 45834, on file in the office of the City Clerk of said City; such estimates to be given for the purpose of enabling this Common Council to determine whether bonds may be issued to represent the cost of the above described work or improvement.

And said City Engineer is further directed to furnish this Common Council with a description of the exterior boundaries of the district of lands to be affected and benefited by, and to be assessed to pay the costs and expenses of, the aforesaid work or improvement.

#### RESOLUTION NO. 9482.

BE IT RESOLVED By the Common Council of the City of San Diego, as follows:

That Resolution of Intention No. 9257 to change the grade of Park Boulevard, from

the northerly line of Campus Avenue to a point 100 feet south from the southerly line of University Boulevard on the west side, and from the north line of Polk Avenue to a point 200 feet north from the north line of Howard Avenue on the east side, and of Campus Avenue from the west line of Park Boulevard to a point 60 feet west from the west line of Park Boulevard, be and the same is hereby repealed.

R E S O L U T I O N    N O .    9 4 8 3 .

BE IT RESOLVED By the Common Council of the City of San Diego, as follows:

The City Engineer is hereby directed to report to this Common Council what sidewalks are not laid at the intersection of Fifteenth and F Streets, in said City of San Diego; and also what sidewalks are yet to be laid on Twenty-sixth Street, in said City, from the south line of the 1400 acre city park to the north line of D Street.

R E S O L U T I O N    N O .    9 4 8 4 .

BE IT RESOLVED By the Common Council of the City of San Diego, as follows:

The City Engineer is hereby directed to furnish this Common Council with a description of the exterior boundaries of the district of lands in said City to be affected and benefited by, and to be assessed to pay the costs and expenses of the grading of Marcey Avenue, in said City, from the southwesterly line of 28th Street to the northeasterly line of Logan Avenue.

R E S O L U T I O N    N O .    9 4 8 5 .

BE IT RESOLVED By the Common Council of the City of San Diego, as follows:

That the time for sidewalking and curbing in front of Lots A and L, being situated on the corner of 4th and quince Streets, and Fifth and Quince Streets, be extended sixty days from and after November 1st, 1911.

R E S O L U T I O N    N O .    9 4 8 6 .

BE IT RESOLVED By the Common Council of the City of San Diego, as follows:

That the Auditor be and he is hereby authorized to issue the following licenses:

Low How, fruit and vegetables, successor to Charlie Chew.

P. A. Pollock, auto stand at southwest corner of 2nd and D Streets.

John Carlin, peddle fruit and vegetables.

Quon Tan, peddle fruit and vegetables, transfer from Lem Ching.

R E S O L U T I O N    N O .    9 4 8 7 .

BE IT RESOLVED By the Common Council of the City of San Diego, as follows:

That the time for the completion of the grading of Spruce Street, between Brant and Dove Street, be extended forty days, and the Superintendent of Streets is hereby authorized to endorse such extension upon the contract.

R E S O L U T I O N    N O .    9 4 8 8 .

BE IT RESOLVED By the Common Council of the City of San Diego, as follows:

That the City Engineer be authorized and directed to furnish this Council with a list of elevations for the establishment of the grade on Juniper Street, between Fern and 32nd Streets.

R E S O L U T I O N    N O .    9 4 8 9 .

BE IT RESOLVED By the Common Council of the City of San Diego, as follows:



That B. B. Starke be granted six months from and after November 1st, 1911, within which to construct sidewalks and curbs in front of Lot<sup>17 and</sup> 18, Block 2, Florence Heights Addition, being on First Street, between Washington and Lewis Streets.

R E S O L U T I O N    N O .    9 4 9 0 .

BE IT RESOLVED By the Common Council of the City of San Diego, as follows:

That Johnson W. Puterbaugh be granted six months from and after Nov. 1st, 1911, within which to construct sidewalks and curbs in front of Lots 4 and 5, Block 1, Florence Heights Addition, being on First Street, between Washington and Lewis Streets.

R E S O L U T I O N    N O .    9 4 9 1 .

BE IT RESOLVED By the Common Council of the City of San Diego, as follows:

That the Superintendent of the Department of Water be and he is hereby authorized to extend a 2" water main westwardly on Bush Street from Ibis Street, to Lot 21, Floral Place.

R E S O L U T I O N    N O .    9 4 9 2 .

BE IT RESOLVED By the Common Council of the City of San Diego, as follows:

That the City Engineer be authorized to prepare whatever plans and specifications may be necessary for drainage purposes in the matter of grading Dwight Street, from Utah to 30th Streets, at private contract, as petitioned for in Document No. 45829.

R E S O L U T I O N    N O .    9 4 9 3 .

BE IT RESOLVED By the Common Council of the City of San Diego, as follows:

That the City Auditor be authorized to issue the following licenses:

C. S. Folsom, pool hall, being transfer from Folsom & Hagerman; said hall contains seven tables.

John Lucas, peanut and popcorn stand on D Street, between 2nd and 3rd Streets, subject to revocation.

Mrs. Maude Bailey, free license to sell hair tonic of own manufacture, for period of thirty days.

John E. Coles, peanut and popcorn stand at northwest corner of 5th and G Streets.

I hereby certify that the above and foregoing are full, true and correct copies of Resolutions Nos. 9481, 9482, 9483, 9484, 9485, 9486, 9487, 9488, 9489, 9490, 9491, 9492, and 9493, of the resolutions of the City of San Diego, California, as adopted by the Common Council of said City on the 30th day of October, 1911.

Allen H. Wright,

City Clerk of the City of San Diego, California.

By Walter H. Miller Deputy.

R E S O L U T I O N    N O .    9 4 9 4 .

ADOPTING MAP OF TRACT 1367 CRESTLINE, AND ACCEPTING THE STREETS THEREIN.

BE IT RESOLVED By the Common Council of the City of San Diego, as follows:

Said Common Council hereby finds that that certain map, entitled, "Tract 1367 Crestline, a Resubdivision of Blocks 455 and 464, including Alleys, Market Street from the east line of Eagle Street to the east line of Pueblo Lot 1122, the east 30 feet of Eagle Street from the north line of Mission Street to the south line of Sutter Street, all in

C. C. Seaman's Subdivision of the east 1/2 and the south 1/4 of the west 1/2 of Pueblo Lot 1122, City of San Diego, California, Resurveyed September 1911, by D. A. Loebenstein, C.E." is made in the manner and form prescribed by law, and conforms to the surrounding surveys; and that said map and the subdivision of land shown thereon is hereby allowed; and said Common Council hereby accepts on behalf of the public the following streets, to-wit: Market Street, Dove Street, North Crescent Court and South Crescent Court. And said Market Street, Dove Street, North Crescent Court and South Crescent Court are hereby declared to be public streets and courts, and dedicated to the public use.

The Clerk of said City is hereby authorized and directed to endorse upon said map, as and for the act of this Common Council, that said streets and courts are accepted on behalf of the public as hereinbefore stated.

Passed and adopted by the said Common Council of the said City of San Diego, California, this 1st day of November, 1911, by the following vote, to-wit:

AYES---COUNCILMEN Adams, Dodson, and Fay

NOES---NONE

ABSENT-COUNCILMEN Sehon and Woods.

A. E. Dodson,

President Pro Tempore of the Common Council  
of the City of San Diego, California.

I hereby certify that the above and foregoing Resolution was passed by the Common Council of the said City of San Diego, at the time and by the vote, above stated.

Allen H. Wright,

City Clerk of the City of San Diego, California, and Ex-officio  
Clerk of the Common Council of the City of San Diego.

(SEAL)

By W. E. Bartlett, Deputy.

I hereby certify that the above and foregoing is a full, true and correct copy of Resolution No. 9494, of the resolutions of the City of San Diego, California, as adopted by the Common Council of said City, on the 1st day of November, 1911.

Allen H. Wright,

City Clerk of the City of San Diego, California.

By Walter A. Muller Deputy.

#### RESOLUTION NO. 9495.

BE IT RESOLVED By the Common Council of the City of San Diego, as follows:

That the following appointment and promotion is hereby made in the department of water, same to take effect and date from November 1st, 1911.

P. P. Hansen, promoted from Stableman to Yardman, to fill an original vacancy.

Arthur D. Worden, appointed Stableman, vice P. P. Hansen, promoted.

#### RESOLUTION NO. 9496.

BE IT RESOLVED By the Common Council of the City of San Diego, as follows:

That the diagram of the property affected or benefited by the proposed work or improvement to be done on B Street, between the east line of Sixth Street, and the west line of 18th Street, in said City of San Diego, as described in Resolution No. 7622 and to be assessed to pay the expenses thereof, which said diagram has been made by the City Engineer of the City of San Diego, California, pursuant to direction from this Common Council, and which said diagram is dated October 28th, 1911, be, and the same hereby is approved.

And the Clerk of said city is hereby directed at the time of this approval, to

certify the fact and date thereof, and to immediately deliver said diagram so certified to the Superintendent of Streets of said city.

R E S O L U T I O N    N O .    9 4 9 7 .

BE IT RESOLVED By the Common Council of the City of San Diego, as follows:

WHEREAS, the matter of Municipal Lighting is now in charge of the Council as a committee and is not attached to any of the several departments of the City Government, and whereas the exigencies of the case make it necessary that more attention be given the matter,

THEREFORE BE IT RESOLVED that all matters pertaining to Municipal Lighting be, and the same are hereby made a part of the Department of Streets, and all petitions, resolutions, and all matters appertaining thereto and now pending, are hereby referred to the Superintendent of said Street Department for action.

R E S O L U T I O N    N O .    9 4 9 8 .

AUTHORIZING THE EXECUTION OF A LEASE TO FELLOWS BOAT WORKS.

BE IT RESOLVED, By the Common Council of the City of San Diego, as follows:

A majority of the members of the Common Council is hereby authorized and empowered to execute, on behalf of the City of San Diego, that certain document in duplicate which is endorsed, "City of San Diego to Fellows Boat Works. Lease. Dated October 2, A. D. 1911", and which is executed by the said Fellows Boat Works, by Joseph Fellows, President, and attested by Victor B. Stewart, Secretary, with the seal of said corporation attached thereto.

R E S O L U T I O N    N O .    9 4 9 9 .

BE IT RESOLVED, By the Common Council of the City of San Diego, as follows:

That it be and is hereby determined by this Common Council that Logan Avenue from the east line of 31st Street to the west line of 32nd Street be improved between said points by the construction of sidewalks and curbs thereon, in accordance with the specifications for such work as contained in Ordinance No. 1140, approved June 17th, 1902.

That the owners of property fronting upon said Avenue between said points shall have until the 10th day of May 1912, within which to construct sidewalks and curbs thereon at private contract.

That the City Engineer be and he is hereby authorized and directed to prepare a profile of the sidewalk of said Avenue between said points, and furnish to any persons applying therefor an estimate of the number of cubic yards of excavation or embankment necessary to bring any portion of the sidewalk of said Avenue to its official grade.

That on said 10th day of May, 1912, said City Engineer shall furnish this Council a detailed report showing the amount of sidewalking and curbing yet to be done on said Avenue between said points.

That the City Clerk advertise the fact that said improvement has been decided upon, and that property owners desiring to construct sidewalks and curbs by private contract must complete said work on or before the said 10th day of May, 1912.

R E S O L U T I O N    N O .    9 5 0 0 .

BE IT RESOLVED By the Common Council of the City of San Diego, as follows:

That the Engineer be and he is hereby directed to inspect and report to this Council in writing the condition of the Georgia Street bridge over University Avenue.

## R E S O L U T I O N   N O .   9 5 0 1 .

BE IT RESOLVED By the Common Council of the City of San Diego, as follows:

That the City Engineer be and he is hereby authorized to set stakes for sidewalking and curbing in front of lots 14 and 15, block 176, University Heights, being on Georgia Street, between Lincoln Avenue and Polk Street.

## R E S O L U T I O N   N O .   9 5 0 2 .

BE IT RESOLVED By the Common Council of the City of San Diego, as follows:

That the Building Inspector be and he is hereby authorized to issue a building permit to G. R. Horton for a brick chimney for fire place in cottage on Lots 2 and 3, Block 25, West End Addition, being on Utah Street, between Dwight and Capps, the inside dimensions of said chimney to be 4" x 24".

## R E S O L U T I O N   N O .   9 5 0 3 .

BE IT RESOLVED By the Common Council of the City of San Diego, as follows:

That the Ingle Mfg. Co. be and it is hereby granted permission to install a storage tank for Mr. Tate on India Street, between Beech and Cedar Streets, of a capacity of 150 gallons.

## R E S O L U T I O N   N O .   9 5 0 4 .

BE IT RESOLVED By the Common Council of the City of San Diego, as follows:

That the Water Department be and it is hereby authorized to extend the 2-inch water main from a point 250 feet north of the north line of Landis Street southwardly on Arizona Street to a point 300 feet south of the south line of Landis Street, to connect with 2-inch main already there.

## R E S O L U T I O N   N O .   9 5 0 5 .

BE IT RESOLVED By the Common Council of the City of San Diego, as follows:

That the City Auditor be and he is hereby authorized to issue the following licenses, subject to police regulation:

C. A. Chase, information bureau (same as runner), 550 D Street.

Rosa Cruz, palmistry, 846 6th Street.

James E. Mullen, free license to peddle soap and notions.

Alfred Hansen, fruit and vegetables.

H. C. Hare, transfer, southwest corner University Avenue and Vermont Street.

## R E S O L U T I O N   N O .   9 5 0 6 .

BE IT RESOLVED, By the Common Council of the City of San Diego, as follows:

That the City Engineer of said City is hereby directed to furnish and submit to this Common Council estimates of the cost per front foot along each line of University Avenue, in said City of San Diego, from the southeasterly line of University Boulevard, produced to the west line of First Street, including the cost of intersection work assessable upon said frontage, of the paving of, and other work upon, said University Avenue, between said points, as shown upon, and according to, the plans, drawings and typical cross-sections and specifications contained in, and referred to in, Document No. 45554, on file in the office of the City Clerk of said city; such estimates to be given for the purpose of enabling this Common Council to determine whether bonds may be issued to represent the cost of the above described work or improvement.

And said City Engineer is further directed to furnish this Common Council with a description of the exterior boundaries of the district of lands to be affected and benefited by, and to be assessed to pay the costs and expenses of, the aforesaid work or improvement.

## R E S O L U T I O N   N O .   9 5 0 7 .

BE IT RESOLVED, By the Common Council of the City of San Diego, as follows:

That a majority of the members of the Common Council of the City of San Diego, California, be, and they are hereby, authorized to enter into a contract in the name of said City of San Diego, with Charles Steffgen, contractor, for the construction and completion of a concrete and steel bridge, together with re-inforced concrete retaining walls, at the intersection of 17th Street with E Street, in said City of San Diego, as shown upon, and according to, the plans, drawings and specifications heretofore prepared by the City Engineer of said City, for the sum of \$5547.80.

Provided, however, that said Charles Steffgen shall make and execute before delivery, all necessary material and labor, work, and faithful performance bonds.

## R E S O L U T I O N   N O .   9 5 0 8 .

BE IT RESOLVED, By the Common Council of the City of San Diego, as follows:

That a majority of the members of the Common Council of the City of San Diego, California, be, and they hereby are, authorized and directed to enter into an agreement with property owners owning property in Culverwell's Addition and the Re-subdivision of Culverwell's Addition, in said City of San Diego, for settling and compromising damages and claims for damages, sustained by the work of grading E Street, in said City, between the east line of 15th Street and the west line of 18th Street, and the changing of the grade of said E Street, between said points; and of the changing of the grade of 16th Street, between the south line of D Street and the north line of F Street; also from the depression of E Street at its intersection with 17th Street, and the construction and maintenance of a bridge at said intersection. Also agreeing, on the part of said City of San Diego, to change the grade of E Street, between the east line of 15th Street and the west line of 16th Street; and of 16th Street, between the south line of D Street and the north line of F Street. Also agreeing to regrade E Street, from the east line of 15th Street to the west line of 18th Street, including the construction of necessary concrete curbing, concrete stairways and handrails; and the grading and regrading of 16th Street, between the south line of D Street and the north line of F Street, including the intersection of said 16th Street with F Street. Also agreeing to the construction by said City of a re-inforced concrete bridge or viaduct across said intersection of 17th and E Streets, according to plans heretofore prepared by the City Engineer of said City, and on file in the office of said City Engineer.

I hereby certify that the above and foregoing are full, true and correct copies of Resolutions Nos. 9495, 9496, 9497, 9498, 9499, 9500, 9501, 9502, 9503, 9504, 9505, 9506, 9507 and 9508, of the resolutions of the City of San Diego, California, as adopted by the Common Council of said City on the 1st day of November, 1911.

Allen H. Wright,

City Clerk of the City of San Diego, California.

By Walter H. Muller Deputy.

## R E S O L U T I O N   N O .   9 5 0 9 .

(Ivy Street)

RESOLVED, that the Common Council of the City of San Diego, California, having in open session on the 30th day of October, 1911, opened, examined and publicly declared all sealed proposals or bids offered for doing the following work, to-wit:

That Ivy Street in said City of San Diego, for the entire width of said street, from property line to property line, from the east line of 29th Street to a point 400 feet

east from the east line of 31st Street, including the entire width and length of the intersection of said Ivy Street with 31st Street, (excepting the intersections of said Ivy Street with Dale Street, 30th Street and Fern Street, which are already graded), be graded to the official grade thereof, according to the specifications therefor contained in Ordinance No. 3510 of the ordinances of said city.

And as a part of said work, the construction in the said Ivy Street, between the east line of Fern Street and the west line of 31st Street, of one ten-inch re-inforced cement pipe culvert, and its accessories; also two concrete street intakes, and two eight-inch corrugated steel pipes, leading from said intakes into said culvert; all according to, and as shown upon, the plans, drawings and typical cross-sections and specifications contained in Document No. 42771, on file in the office of the City Clerk of said City, and copies of which are on file in the office of the Engineer of said City.

All of said plans, drawings and typical cross-sections and specifications contained in said Document No. 42771, and said specifications contained in said Ordinance No. 3510, are, by reference thereto, incorporated herein and made a part hereof.

Said Common Council hereby rejects all of said proposals or bids, except the next herein mentioned, and hereby awards the contract for said work to the lowest, regular, responsible bidder, to-wit: To John Engebretsen, at the prices specified in his bid for said work, on file in the office of the Clerk of said City of San Diego, to-wit: excavation, per cubic yard 35 cents; embankment, per cubic yard, 2 cents; culvert \$77.00.

The Clerk of said City of San Diego is hereby directed to post a notice of this award conspicuously for five days on or near the chamber door of the said Common Council, and also to cause said notice to be published for two days in The Evening Tribune, a daily newspaper published and circulated and of general circulation, in the said City of San Diego, and hereby designated for that purpose.

Passed and adopted by the said Common Council of the <sup>said</sup> City of San Diego, California, this 6th day of November, 1911, by the following vote, to-wit:

AYES---COUNCILMEN Adams, Dodson, Fay and Woods

NOES---NONE

ABSENT-COUNCILMAN Sehon.

Percival E. Woods,

President of the Common Council of the  
City of San Diego, California.

The foregoing Resolution of Award was thereupon approved by the said Common Council of the said City of San Diego, California, this 6th day of November, 1911, by the following vote, to-wit:

AYES---COUNCILMEN Adams, Dodson, Fay and Woods

NOES---NONE

ABSENT-COUNCILMAN Sehon,

being a three-fourths vote of said Common Council.

Percival E. Woods,

President of the Common Council of the  
City of San Diego, California.

I hereby certify that the above and foregoing is a full, true and correct copy of Resolution No. 9509, of the resolutions of the City of San Diego, California, as adopted by the Common Council of said City on the 6th day of November, 1911.

Allen H. Wright,

City Clerk of the City of San Diego, California.

By Walter A. Muller Deputy.



## RESOLUTION OF AWARD NO. 9 5 1 0 .

(Union Street)

RESOLVED, that the Common Council of the City of San Diego, California, having in open session on the 30th day of October, 1911, opened, examined and publicly declared all sealed proposals or bids offered for doing the following work, to-wit:

That the roadway of Union Street, in said City, from curb line to curb line, from the north line of B Street to the north line of Date Street, in said City, including the roadway of all intersections of said Union Street with cross streets, between said points, be paved with asphalt pavement, laid upon a concrete base, according to the specifications therefor contained in Ordinance No. 4111 of the ordinances of said city, and according to, and as shown upon, the plans, drawings and typical cross-sections contained in Document No. 43570, on file in the office of the City Clerk of said City, and copies of which are on file in the office of the Engineer of said City.

And as a part of said work, the construction upon the said Union Street of the following concrete curbing, to-wit: 2.3 feet of concrete curbing on the west side of said Union Street, between B Street and A Street; 69 feet of concrete curbing on the west side of said Union Street, between Ash Street and Beech Street; 64.2 feet of concrete curbing on the west side of said Union Street between Beech Street and Cedar Street; 28.8 feet of concrete curbing on the east side of said Union Street, between Beech Street and Cedar Street; 11.8 feet of concrete curbing on the west side of said Union Street between Cedar Street and Date Street; 28 feet of concrete curbing on the east side of said Union Street, between Cedar Street and Date Street, as shown upon, and according to, the plans, drawings and typical cross-sections therefor contained in said Document No. 43570, and according to the specifications therefor contained in Ordinance No. 1140 of the ordinances of said city.

And also, as a part of said work, the reconstruction of two cement concrete drains, upon the said Union Street, near its intersection with the north line of B Street, according to, and as shown upon, the said plans, drawings and typical cross-sections contained in said Document No. 43570.

All of said plans, drawings and typical cross-sections contained in said Document No. 43570, and said specifications contained in said Ordinances No. 4111 and No. 1140, are, by reference thereto, incorporated herein, and made a part hereof.

Said Union Street being designated as Union Ave. upon the map of Middletown made by J. E. Jackson in January, 1874, and on file in the office of the County Clerk of the County of San Diego, State of California.

Said Union Ave. being commonly and better known as Union Street.

The said Common Council hereby rejects all of said proposals or bids, except the next herein mentioned, and hereby awards the contract for said work to the lowest, regular, responsible bidder, to-wit: To Fairchild-Gilmore-Wilton Company, at the prices specified in its bid for said work, on file in the office of the Clerk of said City, to-wit: Paving, per square foot, 17-4/10 cents; cement curb, per lineal foot, 36 cents; reconstruction of two cement concrete drains, complete, \$21.00 each.

The Clerk of said City of San Diego is hereby directed to post a notice of this award conspicuously for five days on or near the chamber door of the said Common Council, and also to cause said notice to be published for two days in The Evening Tribune, a daily newspaper published and circulated, and of general circulation, in the said City of San Diego, and hereby designated for that purpose.

The said Common Council found, upon estimates of the City Engineer of said City, that the cost of said proposed work or improvement will be greater than fifty cents per front foot along each line of the said Union Street, so proposed to be improved, including the cost of intersection work assessable upon said frontage; and said Common Council de-

terminated that serial bonds bearing interest at the rate of seven per cent. per annum shall be issued to represent the cost of said work or improvement. Said serial bonds shall extend over a period ending ten years from their date, and an even annual proportion of the principal sum thereof shall be payable by coupon, on the second day of January, every year after their date, until the whole is paid, and the interest shall be payable semi-annually, by coupon, on the second days of January and July, respectively, of each year, at the rate of seven per cent. per annum on all sums unpaid, until the whole of said principal and interest are paid. Said Serial bonds shall be issued in accordance with the provisions of an Act of the Legislature of the State of California, entitled, "An Act to Provide a System of Street Improvement Bonds to Represent Certain Assessments for the Cost of Street Work and Improvement Within Municipalities, and also for the Payment of such Bonds," approved February 27th, 1893, and of all acts supplementary thereto, or amendatory thereof.

Passed and adopted by the said Common Council of the said City of San Diego, California, this 6th day of November, 1911, by the following vote, to-wit:

AYES---COUNCILMEN Adams, Dodson, Fay and Woods

NOES---NONE

ABSENT-COUNCILMAN Sehon.

Percival E. Woods,

President of the Common Council of the  
City of San Diego, California.

The foregoing Resolution of Award was thereupon approved by the said Common Council of the said City of San Diego, California, this 6th day of November, 1911, by the following vote, to-wit:

AYES---COUNCILMEN Adams, Dodson, Fay and Woods

NOES---NONE

ABSENT-COUNCILMAN Sehon,

being a three-fourths vote of said Common Council.

Percival E. Woods,

President of the Common Council of the  
City of San Diego, California.

I hereby certify that the above and foregoing is a full, true and correct copy of Resolution No. 9510, of the resolutions of the City of San Diego, California, as adopted by the Common Council of said City on the 6th day of November, 1911.

Allen H. Wright,

City Clerk of the City of San Diego, California.

By Walter A. Muller Deputy.

#### RESOLUTION OF INTENTION NO. 9511.

(Tenth Street)

RESOLVED, that it is the intention of the Common Council of the City of San Diego, California, to order the following street work to be done, to-wit:

That the roadway of Tenth Street, in said City, from curb line to curb line, from the south line of the 1400 acre City Park to the north line of N Street, in said City, including the roadway of the intersections of said Tenth Street with Cedar Street, Beech Street, Ash Street, A Street, B Street, G Street, I Street, J Street, K Street, L Street and M Street, (excepting such portions of said Tenth Street, and said intersections of streets, between said points, required by law to be kept in order or repair by any person or company having railroad tracks thereon, and also excepting the intersections of said

Tenth Street with C Street, D Street, E Street, F Street and H Street), be paved with asphalt pavement, laid upon a concrete base, according to the specifications therefor contained in Ordinance No. 4111 of the ordinances of said City, and according to, and as shown upon, the plans, drawings and typical cross-sections contained in Document No. 45042, on file in the office of the City Clerk of said City, and copies of which are on file in the office of the Engineer of said City.

And as a part of said work, the construction of the following concrete curbing, to-wit: 80 feet of concrete curbing on the west side of said Tenth Street, between the 1400 acre City Park and Cedar Street; 40 feet of concrete curbing on the east side of said Tenth Street, between the 1400 acre City Park and Cedar Street; 23.71 feet of concrete curbing in each of the returns at the northwest and southwest corners of the intersection of said Tenth Street with Cedar Street; 23.71 feet of concrete curbing in each of the returns at the northeast and southeast corners of the intersection of said Tenth Street with Beech Street; 23.71 feet of concrete curbing in each of the returns at the southwest and southeast corners of the intersection of said Tenth Street with Ash Street; 300 feet of concrete curbing on the west side of said Tenth Street, between Ash Street and A Street; 100 feet of concrete curbing on the east side of said Tenth Street, between Ash Street and A Street; 23.71 feet of concrete curbing in each of the returns at the northwest and southwest corners of the intersection of said Tenth Street with A Street; 160 feet of concrete curbing on the west side of said Tenth Street, between A Street and B Street; 23.71 feet of concrete curbing in each of the returns at the northwest and southeast corners of the intersection of said Tenth Street with B Street; 10 feet of concrete curbing on the west side of said Tenth Street between E Street and F Street; 13.5 feet of concrete curbing on the west side of said Tenth Street, between F Street and G Street; 12 feet of concrete curbing on the east side of said Tenth Street, between G Street and H Street; 11.71 feet of concrete curbing in the return at the southwest corner of the intersection of said Tenth Street with K Street; according to the specifications therefor contained in Ordinance No. 1140, and as shown upon the plans, drawings and typical cross-sections contained in said Document No. 45042.

And also, as a part of said work, the construction in the roadway of said Tenth Street of the following cement concrete drains, together with a twenty-inch cement pipe leading from each of said drains into and connecting with the B Street conduit, to-wit: one drain and pipe on the east side of said Tenth Street, near its intersection with the north line of A Street; and one drain and pipe on the west side of said Tenth Street, near its intersection with the north line of B Street, according to, and as shown upon, the plans, drawings and typical cross-sections and specifications contained in said Document No. 45042.

And also, as a part of said work, the construction of two twenty-four inch reinforced concrete culverts, together with their appertaining structures, at each of the following intersections, to-wit: two of said culverts at the intersection of said Tenth Street with M Street, (excepting a portion of one of said culverts, on the west side of said Tenth Street, extending across and under the railway tracks of the San Diego Electric Railway Company); two of said culverts at the intersection of said Tenth Street with L Street, (excepting a portion of each of said culverts extending across and under the railway tracks of the San Diego Southern Railway Company); and two of said culverts at the intersection of said Tenth Street with K Street, (excepting a portion of each of said culverts extending across and under the railway tracks of the San Diego Electric Railway Company); according to, and as shown upon, the said plans, drawings and typical cross-

sections and specifications contained in said Document No. 45042.

All of said plans, drawings and typical cross-sections and specifications contained in said Document No. 45042, are hereby approved and adopted as the plans, drawings and typical cross-sections and specifications to be followed, in connection with the specifications contained in said Ordinances No. 4111 and No. 1140, in said paving of, and said work upon, said Tenth Street, and the said intersections of streets, between said points; and by reference thereto, all said plans, drawings and typical cross-sections and specifications contained in said Document No. 45042, and in said Ordinances No. 4111 and No. 1140, are incorporated herein and made a part hereof.

The said Common Council hereby finds, upon estimates of the City Engineer of said City, that the cost of said proposed work or improvement will be greater than fifty cents per front foot along each line of the said Tenth Street, so proposed to be improved, including the cost of intersection work assessable upon said frontage; and said Common Council hereby determines that serial bonds bearing interest at the rate of seven per cent. per annum shall be issued to represent the cost of said work or improvement. Said serial bonds shall extend over a period ending ten years from their date, and an even annual proportion of the principal sum thereof shall be payable by coupon, on the second day of January, every year after their date, until the whole is paid, and the interest shall be payable semi-annually, by coupon, on the second days of January and July, respectively, of each year, at the rate of seven per cent. per annum on all sums unpaid, until the whole of said principal and interest are paid. Said bonds shall be issued in accordance with the provisions of an Act of the Legislature of the State of California, entitled, "An Act to Provide a System of Street Improvement Bonds to Represent Certain Assessments for the Cost of Street Work and Improvement Within Municipalities, and also for the Payment of Such Bonds," approved February 27th, 1893, and of all acts supplementary thereto, or amendatory thereof.

That the contemplated work of improvement, hereinbefore mentioned, is in the opinion of said Common Council of more than local and ordinary public benefit, and the expense of said work and improvement is made chargeable upon the district hereinafter described, and said Common Council does hereby declare said district to be the district benefited by said work and improvement, and to be assessed to pay the costs and expenses thereof. Said district is described as follows, to-wit: All that real property in the said City of San Diego, included within the following exterior boundary lines, to-wit:

Beginning at a point on the north line of the Bay View Homestead, distant 100 feet west from the west line of Tenth Street; thence south on a line parallel to and distant 100 feet west from the west line of Tenth Street to the north line of N Street; thence east along the north line of N Street to a point distant 100 feet east from the east line of Tenth Street; thence north on a line parallel to and distant 100 feet east from the east line of Tenth Street to the south line of the 1400 acre City Park; thence west along the south line of said 1400 acre City Park to the east line of Bay View Homestead; thence north along the said east line of said Bay View Homestead to the northeast corner of said Bay View Homestead; thence west along the north line of said Bay View Homestead to the point or place of beginning; excepting therefrom all public streets, roads, alleys, avenues and highways.

Said Bay View Homestead being according to Map No. 150, on file in the office of the County Recorder of San Diego County, California.

That THE EVENING TRIBUNE, a daily newspaper published and circulated, and of general circulation, in the said City of San Diego, be and it is hereby designated as the newspaper in which this Resolution of Intention shall be published for two days, and the notice

of the passage thereof shall be published for six days in the manner and by the persons required by law.

That the Clerk of the said City of San Diego be and he is hereby directed to post this Resolution of Intention conspicuously for two days on or near the chamber door of the said Common Council, and to cause the same to be published by two insertions in said daily newspaper in the manner required by law.

That the Street Superintendent of the said City of San Diego shall thereupon cause to be conspicuously posted along the line of the said contemplated work, above described, notices of the passage of this resolution, in the manner and in the form required by law and shall also cause a notice similar in substance to be published for six days in said daily newspaper in the manner required by law.

Passed and adopted by the said Common Council of the said City of San Diego, California, this 6th day of November, 1911, by the following vote, to-wit:

AYES---COUNCILMEN Adams, Dodson, Fay and Woods

NOES---NONE

ABSENT-COUNCILMAN Sehon.

Percival E. Woods,

President of the Common Council of the  
City of San Diego, California.

I hereby certify that the above and foregoing Resolution of Intention was passed by the Common Council of the said City of San Diego, at the time and by the vote above stated.

Allen H. Wright,

City Clerk of the City of San Diego, California, and Ex-officio  
Clerk of the Common Council of the City of San Diego.

(SEAL)

By W. E. Bartlett, Deputy.

I hereby certify that the above and foregoing is a full, true and correct copy of Resolution No. 9511, of the resolutions of the City of San Diego, California, as adopted by the Common Council of said City on the 6th day of November, 1911.

Allen H. Wright,

City Clerk of the City of San Diego, California.

By Walter H. Muller Deputy.

#### RESOLUTION ORDERING WORK NO. 9 5 1 2 .

(Brookes Avenue)

RESOLVED, By the Common Council of the City of San Diego, California, that the public interest and convenience of said city require the work hereinafter described to be done, and the time prescribed during which objections to said work and improvement might be made having expired, and no objection thereto having been made, and said Common Council hereby finding that no assessment is necessary therefor:

NOW, THEREFORE, the said Common Council hereby orders the following work to be done in said city, to-wit:

The closing up of the north fifteen feet and the south fifteen feet of Brookes Avenue, in said City of San Diego, from the east line of Goldfinch Street to the west line of Eagle Street.

And said portion of said Brookes Avenue is hereby closed.

Passed and adopted by the said Common Council of the said City of San Diego, California, this 6th day of November, 1911, by the following vote, to-wit:

AYES---COUNCILMEN Adams, Dodson, Fay and Woods

NOES---NONE

ABSENT-COUNCILMAN Sehon.

Percival E. Woods,  
President of the Common Council of the  
City of San Diego, California.

I hereby certify that the above and foregoing Resolution was passed by the Common Council of the said City of San Diego, at the time and by the vote, above stated.

Allen H. Wright,  
City Clerk of the City of San Diego, California, and Ex-officio  
Clerk of the Common Council of the City of San Diego.

(SEAL)

By W. E. Bartlett, Deputy.

I hereby certify that the above and foregoing is a full, true and correct copy of Resolution No. 9512, of the resolutions of the City of San Diego, California, as adopted by the Common Council of said City on the 6th day of November, 1911.

Allen H. Wright,  
City Clerk of the City of San Diego, California.  
By Walter H. Muller Deputy.

RESOLUTION ORDERING WORK NO. 9513 .

(Mission Street)

RESOLVED, by the Common Council of the City of San Diego, California, that the public interest and convenience of said City require the work hereinafter described to be done, and the time prescribed during which objections to said work and improvement might be made having expired, and no objection thereto having been made, and said Common Council hereby finding that no assessment is necessary therefor:

NOW, THEREFORE, the said Common Council hereby orders the following work to be done in said city, to-wit:

The closing up of the south thirty feet of Mission Street, in said City of San Diego, from the east line of Goldfinch Street to the west line of Eagle Street.

And said portion of said Mission Street is hereby closed.

Passed and adopted by the said Common Council of the said City of San Diego, California, this 6th day of November, 1911, by the following vote, to-wit:

AYES---COUNCILMEN Adams, Dodson, Fay and Woods

NOES---NONE

ABSENT-COUNCILMAN Sehon.

Percival E. Woods,  
President of the Common Council of the  
City of San Diego, California.

I hereby certify that the above and foregoing Resolution was passed by the Common Council of the said City of San Diego, at the time and by the vote, above stated.

Allen H. Wright,  
City Clerk of the City of San Diego, California, and Ex-officio  
Clerk of the Common Council of the City of San Diego.

(SEAL)

By W. E. Bartlett, Deputy.

I hereby certify that the above and foregoing is a full, true and correct copy of Resolution No. 9513, of the resolutions of the City of San Diego, California, as adopted by the Common Council of said City on the 6th day of November, 1911.



Allen H. Wright,

City Clerk of the City of San Diego, California.

By Walter H. Muller Deputy.

RESOLUTION ORDERING WORK NO. 9 5 1 4 .

(Alley in Block 443 of C.C.Seaman's Subdivision.)

RESOLVED, by the Common Council of the City of San Diego, California, that the public interest and convenience of said City require the work hereinafter described to be done, and the time prescribed during which objections to said work and improvement might be made having expired, and no objection thereto having been made, and said Common Council hereby finding that no assessment is necessary therefor:

NOW, THEREFORE, the said Common Council hereby orders the following work to be done in said city, to-wit:

The closing up of the alley in block 443 of C. C. Seaman's Subdivision, in said City of San Diego.

And said alley is hereby closed.

Passed and adopted by the said Common Council of the said City of San Diego, California, this 6th day of November, 1911, by the following vote, to-wit:

AYES---COUNCILMEN Adams, Dodson, Fay and Woods

NOES---NONE

ABSENT-COUNCILMAN Sehon.

Percival E. Woods,

President of the Common Council of the  
City of San Diego, California.

I hereby certify that the above and foregoing Resolution was passed by the Common Council of the said City of San Diego, at the time and by the vote, above stated.

Allen H. Wright,

City Clerk of the City of San Diego, California, and Ex-officio  
Clerk of the Common Council of the City of San Diego.

(SEAL)

By W. E. Bartlett, Deputy.

I hereby certify that the above and foregoing is a full, true and correct copy of Resolution No. 9514, of the resolutions of the City of San Diego, California, as adopted by the Common Council of said City on the 6th day of November, 1911.

Allen H. Wright,

City Clerk of the City of San Diego, California.

By Walter H. Muller Deputy.

RESOLUTION NO. 9 5 1 5 .

ADOPTING MAP OF TRACT 1359 HOMELAND VILLAS NO. 2,

AND ACCEPTING THE STREETS THEREIN.

BE IT RESOLVED By the Common Council of the City of San Diego, California, as follows:

Said Common Council hereby finds that that certain map, entitled, "Tract 1359 Homeland Villas No. 2, being a Subdivision of a Portion of Pueblo Lot No. 1788 of the City of San Diego, California, Beginning at a point 205.15' distant from and bearing N. 71° 00' E. from the S.W. Cor. of P. L. #1788; thence N. 19° 24' W. 807.5'; thence S. 74° 49' 15" W. 133.7'; thence N. 14° 30' W. 500.0'; thence N. 75° 30' E. 578.9'; thence S. 24° 04' E. 48.1'; thence S. 27° 45' E. 1269.09'; thence S. 74° 24' W. 500.0'; thence S. 72° 12' W.

175.9' to point of beginning," surveyed July, 1911, Knight & Hyde Cons. Co. A.P. McCarton, Chief Eng'r., is made in the manner and form prescribed by law, and conforms to the surrounding surveys; and that said map and the subdivision of land shown thereon is hereby allowed; and said Common Council hereby accepts on behalf of the public the following street, to-wit: "Homeland Drive." And said Homeland Drive is hereby declared to be a public street, and dedicated to the public use.

The Clerk of said City is hereby authorized and directed to endorse upon said map, as and for the act of this Common Council, that said street is accepted on behalf of the public as hereinbefore stated.

Passed and adopted by the said Common Council of the said City of San Diego, California, this 6th day of November, 1911, by the following vote, to-wit:

AYES---COUNCILMEN Adams, Dodson, Fay and Woods

NOES---NONE

ABSENT-COUNCILMAN Sehon.

Percival E. Woods,

President of the Common Council of the  
City of San Diego, California.

I hereby certify that the above and foregoing Resolution was passed by the Common Council of the said City of San Diego, at the time and by the vote, above stated.

Allen H. Wright,

City Clerk of the City of San Diego, California, and Ex-officio  
Clerk of the Common Council of the City of San Diego.

(SEAL)

By W. E. Bartlett, Deputy.

I hereby certify that the above and foregoing is a full, true and correct copy of Resolution No. 9515, of the resolutions of the City of San Diego, California, as adopted by the Common Council of said City on the 6th day of November, 1911.

Allen H. Wright,

City Clerk of the City of San Diego, California.

By Walter H. Muller Deputy.

#### RESOLUTION NO. 9516.

BE IT RESOLVED By the Common Council of the City of San Diego, as follows:

That the compensation of Commissioners Ernest Riall, Levis Brinton and Fred Jewell, appointed in Resolution Ordering Work No. 9364, to assess the benefits and damages, and to have general supervision of the work of opening and extending Sixth Street, in said City of San Diego, from the north line of Upas Street to the north line of Horton's Addition, be, and the same hereby is, fixed at the sum of \$20.00 for each of said commissioners.

#### RESOLUTION NO. 9517.

BE IT RESOLVED By the Common Council of the City of San Diego, as follows:

That the City Engineer of the City of San Diego, California, be and he is hereby authorized and directed to furnish to this Common Council a careful estimate of the number of cubic yards of excavation and the number of cubic yards of embankment necessary to bring Date Street in the City of San Diego, California, for the entire width of said street, from property line to property line, from the east line of 28th Street to a point 200 feet east of the east line of 30th Street, including the entire width and length of all intersections of said Date Street with 29th Street and Granada Avenue, to its official grade and cross-section, excepting such portion of the said Date Street and the said intersections of streets between said points required by law to be kept in order or repair by any person

or company having railroad tracks thereon.

That said estimate shall be made in duplicate, one copy of which shall be kept on file in the office of the said City Engineer and shall, during office hours, be accessible for inspection by any person who may desire to inspect the same; that the said estimate shall include plans and specifications of any and all culverts and bridges which it may be necessary to construct in doing said work.

And said City Engineer is further directed to furnish this Common Council with a description of the exterior boundaries of the district of lands to be affected and benefited by, and to be assessed to pay the costs and expenses of the aforesaid work or improvement.

#### RESOLUTION NO. 9518.

BE IT RESOLVED By the Common Council of the City of San Diego, as follows:

That the Department of Finance, Ways and Means be and it is hereby authorized to purchase 20 copies of the bound annual report of the Convention of the League of California Municipalities.

#### RESOLUTION NO. 9519.

BE IT RESOLVED By the Common Council of the City of San Diego, as follows:

That the City Engineer submit a list of elevations for the establishment of the grade of 29th Street, from the north line of Woolman Avenue to the south line of N Street.

#### RESOLUTION NO. 9520.

BE IT RESOLVED By the Common Council of the City of San Diego, as follows:

That the Building Inspector be and he is hereby authorized to allow the use of 2 x 3 studding in outer walls of upper story of 1½ story frame house being erected by George Schifferle, under building permit No. 1255, on Cleveland Avenue, between Van Buren and Meade.

#### RESOLUTION NO. 9521.

BE IT RESOLVED By the Common Council of the City of San Diego, as follows:

That permission be and it is hereby granted to E. H. Mevin to erect and maintain a wooden sign in front of the garage at 1345 First Street, said sign to be not over 12 inches wide and 11 feet long, and to be at least 12 feet above the sidewalk and so constructed as to swing back against the building when necessity requires.

#### RESOLUTION NO. 9522.

BE IT RESOLVED By the Common Council of the City of San Diego, as follows:

That an extension of 30 days be and it is hereby granted to Emmett Yates in which to sidewalk and curb in front of Lot 3, Block 2, Florence Heights Addition, being on First Street, between Washington and Lewis.

#### RESOLUTION NO. 9523.

BE IT RESOLVED By the Common Council of the City of San Diego, as follows:

That permission be and it is hereby granted to H. D. Hubbs to lay a sewer main from the southwest corner of Block 282, Mannassee & Schiller's Addition, on Point Loma, down Goldsmith Street and crossing Rosecrans Street to the Bay of San Diego.

This permission, which involves the excavating of a ditch across said Rosecrans Street, is granted upon the condition that said H. D. Hubbs shall leave the street, after said work is done, in a condition which is satisfactory to the Common Council.

## R E S O L U T I O N   N O .   9 5 2 4 .

BE IT RESOLVED By the Common Council of the City of San Diego, as follows:

Whereas, the City Engineer has filed a written report with the Common Council to the effect that the contract of the Gallagher Construction Company, for the construction of the City Jail on Second Street, has been completed, and

Whereas, the members of this Common Council have inspected the work done under said contract and found it satisfactory, now be it

Resolved, That the work done under said contract be and it is hereby accepted by the City.

## R E S O L U T I O N   N O .   9 5 2 5 .

BE IT RESOLVED By the Common Council of the City of San Diego, as follows:

That the Department of Water be and it is hereby authorized to make the following extensions:

2-inch main from a point 10 feet south of the corner of Douglas Street, northerly on Falcon Street 100 feet to the north 40 feet of Lots 9 and 10, Block 68, Arnold & Choate's Addition.

2-inch main from a point 10 feet south of the corner of Winder Street, northerly on Horton Street, about 175 feet to Lots 7 and 8, Block 48, and Lots 19 to 22, Block 41, Middletown Addition.

2-inch main from a point 10 feet east of the corner of University Avenue, southerly on Oregon Street, about 400 feet, to Lots 1, 2, 3 and 4, Block 63, Park Villas.

## R E S O L U T I O N   N O .   9 5 2 6 .

BE IT RESOLVED By the Common Council of the City of San Diego, as follows:

That the Department of Finance, Ways and Means be and it is hereby directed to prepare a contract for the repair of Lots 25, 26, 27, 28, 29 and 30 in Block 226, Land & Town Company's Addition, said work to be done by John Engebretsen for the sum of \$235.00.

## R E S O L U T I O N   N O .   9 5 2 7 .

BE IT RESOLVED By the Common Council of the City of San Diego, as follows:

That the City Engineer be and he is hereby instructed to inspect the Switzer Creek Conduit and report to this Council upon its condition.

## R E S O L U T I O N   N O .   9 5 2 8 .

BE IT RESOLVED By the Common Council of the City of San Diego, as follows:

That the City Auditor be and he is hereby authorized to issue the following licenses, subject to Police regulation:

M. C. Cicourel, auctioneer, (with permission to sell his stock of goods at 1415 F Street.

Royal Churchill, transfer stand, 3125 M Street.

Charles Zink, fruit and vegetable.

Angelo Tomeoni, free license to peddle plaster casts, own make.

J. B. McNichol, transfer stand, southwest corner 4th and H Streets.

Jacob Brodessen, free license to take photo buttons, for a period of 15 days.

H. Kamaoka, lunch stand, 541 5th Street.

George L. Murray, free license to peddle soap.

## R E S O L U T I O N   N O .   9 5 2 9 .

BE IT RESOLVED By the Common Council of the City of San Diego, as follows:

That it be and is hereby determined by this Common Council that 28th Street from the south line of Irving Avenue to the north line of Logan Avenue, on the west side, and from Logan Avenue to the Bay, on both sides, be improved between said points by the construction of sidewalks and curbs thereon, in accordance with the specifications for such work as contained in Ordinance No. 1140, approved June 17th, 1902.

That the owners of property fronting upon said Street between said points shall have until the 15th day of May, 1912, within which to construct sidewalks and curbs thereon at private contract.

That the City Engineer be and he is hereby authorized and directed to prepare a profile of the sidewalk of said Street between said points, and furnish to any person applying therefor an estimate of the number of cubic yards of excavation or embankment necessary to bring any portion of the sidewalk of said Street to its official grade.

That on said 15th day of May, 1912, said City Engineer shall furnish this Council a detailed report showing the amount of sidewalking and curbing yet to be done on said Street between said points.

That the City Clerk advertise the fact that said improvement has been decided upon, and that property owners desiring to construct sidewalks and curbs by private contract must complete said work on or before the said 15th day of May, 1912.

#### R E S O L U T I O N   N O .   9 5 3 0 .

BE IT RESOLVED By the Common Council of the City of San Diego, as follows:

That Monday, December 18th, 1911, at 10:30 o'clock A. M. of the said day, and the Council Chamber on the fourth floor of the City Hall, southwest corner of Fifth and G Streets, in the said City of San Diego, be and the same hereby are fixed as the time and place of hearing of the report of the Commissioners in the matter of the change of grade of C Street, from the east line of 26th Street to the west line of 30th Street.

And the Clerk of said City of San Diego is hereby directed to give notice of the filing of said report by the publication of a notice of such filing for twn (10) days in the Evening Tribune, a daily newspaper published and circulated in said City of San Diego, and hereby designated for that purpose.

And said Clerk shall, in said notice, require all persons interested to show cause, if any, at said time and place, why such report should not be confirmed, before the said Common Council.

I hereby certify that the above and foregoing are full, true and correct copies of Resolutions Nos. 9516, 9517, 9518, 9519, 9520, 9521, 9522, 9523, 9524, 9525, 9526, 9527, 9528, 9529, and 9530, of the resolutions of the City of San Diego, California, as adopted by the Common Council of said City on the 6th day of November, 1911.

Allen H. Wright,

City Clerk of the City of San Diego, California.

By Walter H. Muller Deputy.

#### R E S O L U T I O N   N O .   9 5 3 1 .

BE IT RESOLVED By the Common Council of the City of San Diego, as follows:

That the following appointments and promotions in the Fire Department be and they are hereby made:

Second Class Firemen:

Byron Burke  
Harry S. McNeill  
W. C. DeSelm  
Wm. J. Evans

Hans Christiansen, 1st class fireman  
 A. F. Copeland, 1st class fireman  
 A. L. Jackson, 1st class fireman  
 Fred Carmell, auto driver.

R E S O L U T I O N    N O .    9 5 3 2 .

BE IT RESOLVED By the Common Council of the City of San Diego, as follows:

That the City Engineer be and he is hereby directed to prepare plans and specifications for the repair of what is known as the Georgia Street Bridge.

R E S O L U T I O N    N O .    9 5 3 3 .

BE IT RESOLVED By the Common Council of the City of San Diego, as follows:

That the resignation of Police Officer T. A. Rodgers be and the same is hereby accepted to take effect this date.

R E S O L U T I O N    N O .    9 5 3 4 .

BE IT RESOLVED By the Common Council of the City of San Diego, as follows:

That Councilmen D. K. Adams and John L. Schon, and City Clerk Allen H. Wright, be and they are hereby appointed a committee to confer with the County Board of Supervisors in the matter of redistricting into precincts.

R E S O L U T I O N    N O .    9 5 3 5 .

BE IT RESOLVED By the Common Council of the City of San Diego, as follows:

That Arthur D. Worden and Albert H. Ford be and they are hereby appointed special police officers without additional compensation.

R E S O L U T I O N    N O .    9 5 3 6 .

BE IT RESOLVED By the Common Council of the City of San Diego, as follows:

That the Superintendent of the Department of Water be and he is hereby authorized to extend 2" water main on Washington Street about 15 feet to the east one-half of Lots 1 to 4, Block 62, Arnold & Choate's Addition; also

Extend 2" water main 300 feet on Kline Street from the intersection of Herschel Street.

R E S O L U T I O N    N O .    9 5 3 7 .

BE IT RESOLVED By the Common Council of the City of San Diego, as follows:

That the contract between Olaf Nelson and the City of San Diego in the matter of grading A Street, between 26th Street and a point 460 feet east of the east line of 27th Street, be and the same is hereby extended forty days, and the Superintendent of Streets is hereby authorized to endorse such extensions upon the contract.

R E S O L U T I O N    N O .    9 5 3 8 .

BE IT RESOLVED By the Common Council of the City of San Diego, as follows:

That the contract between J. Frank Over and the City of San Diego for the repair of the Switzer Creek Dam, be and the same is hereby extended ten days from and after the 15th day of November, 1911.

R E S O L U T I O N    N O .    9 5 3 9 .

BE IT RESOLVED By the Common Council of the City of San Diego, as follows:

That permission be and is hereby granted Citrus Soap Company to install a steam boiler at No. 1802 K Street.



## R E S O L U T I O N   N O .   9 5 4 0 .

BE IT RESOLVED By the Common Council of the City of San Diego, as follows:

That permission be and is hereby granted State Normal School to install an additional steam boiler.

## R E S O L U T I O N   N O .   9 5 4 1 .

BE IT RESOLVED By the Common Council of the City of San Diego, as follows:

That permission be and is hereby granted Hazard, Gould & Company to install a steam boiler at No. 566 Logan Avenue.

## R E S O L U T I O N   N O .   9 5 4 2 .

BE IT RESOLVED By the Common Council of the City of San Diego, as follows:

That the Building Inspector be and he is hereby authorized to issue a building permit to Anderson Brothers at No. 1170 State Street, to extend wall of lower story out from present building line ten feet; roof to be covered with rubber sanded roofing.

## R E S O L U T I O N   N O .   9 5 4 3 .

BE IT RESOLVED By the Common Council of the City of San Diego, as follows:

That a majority of the members of the Common Council are hereby authorized to enter into a contract with C. T. Ramsey, for the construction of a concrete stairway at La Jolla, in said City of San Diego, according to the plans and specifications therefor contained in Document No. 45418, on file in the office of the City Clerk of said City, for the sum of \$350.00; said sum to be paid out of the General Fund.

## R E S O L U T I O N   N O .   9 5 4 4 .

BE IT RESOLVED By the Common Council of the City of San Diego, as follows:

That a majority of the members of the Common Council of the City of San Diego, be, and they are hereby, authorized to enter into a contract in the name of said City of San Diego with Olaf Nelson, contractor, to do and perform the work of grading and regrading E Street, in said city, from the east line of 15th Street to the west line of 18th Street, and of 16th Street, in said city, from the south line of D Street to the north line of F Street, including the intersection of said 16th Street with E Street, for the sum of \$2237.00.

Provided, however, that said Olaf Nelson shall make and execute before the delivery of said contract, all necessary material and labor, work, and faithful performance bonds.

I hereby certify that the above and foregoing are full, true and correct copies of Resolutions Nos. 9531, 9532, 9533, 9534, 9535, 9536, 9537, 9538, 9539, 9540, 9541, 9542, 9543, and 9544, of the resolutions of the City of San Diego, California, as adopted by the Common Council of said City on the 8th day of November, 1911.

Allen H. Wright,

City Clerk of the City of San Diego, California.

By Walter H. Muller Deputy.

## R E S O L U T I O N   O F   A W A R D   N O .   9 5 4 5 .

(Mississippi Street)

RESOLVED, that the Common Council of the City of San Diego, California, having in open session on the 6th day of November, 1911, opened, examined and publicly declared all sealed proposals or bids offered for doing the following work, to-wit:

That Mississippi Street, in said City of San Diego, for the entire width of said

street, from property line to property line, from the south line of University Avenue to the north line of the 1400 acre public park, including the entire width and length of the intersections of said Mississippi Street with all cross streets, between said points, be graded to the official grade thereof, according to the specifications therefor contained in Ordinance No. 3510 of the ordinances of said City.

And as part of said work, the construction in said Mississippi Street, between the south line of Wightman Street and the north line of Landis Street, of one thirty-inch reinforced cement pipe culvert, and its accessories; also two concrete street intakes, and two twelve-inch corrugated steel pipes leading from said intakes into said culvert; all according to, and as shown upon, the plans, drawings and typical cross-sections and specifications contained in Document No. 43919, on file in the office of the City Clerk of said City, and copies of which are on file in the office of the Engineer of said City, and copies of which are on file in the office of the Engineer of said city.

And also as a part of said work, the construction in the said Mississippi Street, between the south line of Landis Street and the north line of Dwight Street, of one ten-inch cement pipe culvert, and its accessories, according to, and as shown upon, the said plans, drawings and typical cross-sections and specifications contained in said Document No. 43919.

And also as a part of said work, the construction in the said Mississippi Street, between the south line of Myrtle Avenue and the north line of the 1400 acre public park, of one ten-inch cement pipe culvert, and its accessories, according to, and as shown upon, the said plans, drawings and typical cross-sections and specifications contained in said Document No. 43919.

All of said plans, drawings and typical cross-sections and specifications contained in said Document No. 43919, and said specifications contained in said Ordinance No. 3510, are, by reference thereto incorporated herein and made a part hereof.

Said Common Council hereby rejects all of said proposals or bids, except the next herein mentioned, and hereby awards the contract for said work to the lowest, regular, responsible bidder, to-wit: To John Engebretsen, at the prices specified in his bid for said work, on file in the office of the Clerk of said City of San Diego, to-wit: Excavation, per cubic yard, 22 cents; embankment per cubic yard, 27 cents; culverts, \$597.00.

The Clerk of said City of San Diego is hereby directed to post a notice of this award conspicuously for five days on or near the chamber door of the said Common Council, and also to cause said notice to be published for two days in The Evening Tribune, a daily newspaper published and circulated and of general circulation, in said City of San Diego, and hereby designated for that purpose.

Passed and adopted by the said Common Council of the said City of San Diego, California, this 13th day of November, 1911, by the following vote, to-wit:

AYES---COUNCILMEN Adams, Dodson, Fay, Sehon and Woods

NOES---NONE

ABSENT-NONE.

Percival E. Woods,  
President of the Common Council of the  
City of San Diego, California.

The foregoing Resolutions of Award was thereupon approved by the said Common Council of the said City of San Diego, California, this 13th day of November, 1911, by the following vote, to-wit:

AYES---COUNCILMEN Adams, Dodson, Fay, Sehon and Woods

NOES---NONE

ABSENT-NONE

being a three-fourths vote of said Common Council.

Percival E. Woods,

President of the Common Council of the  
City of San Diego, California.

I hereby certify that the above and foregoing is a full, true and correct copy of Resolution No. 9545, of the resolutions of the City of San Diego, California, as adopted by the Common Council of said City on the 13th day of November, 1911.

Allen H. Wright,

City Clerk of the City of San Diego, California.

By Walter H. Muller Deputy.

RESOLUTION OF AWARD NO. 9 5 4 6 .

(Alley in Block 3, Nutt's Addition)

RESOLVED, that the Common Council of the City of San Diego, California, having in open session on the 6th day of November, 1911, opened, examined and publicly declared all sealed proposals or bids offered for doing the following work, to-wit:

That the alley in block three (3) of Nutt's Addition, in the City of San Diego, California, from the north line of Robinson Avenue to the south line of University Avenue, be graded to the official grade thereof, according to the specifications therefor contained in Ordinance No. 3510 of the ordinances of said City.

Said Common Council hereby rejects all of said proposals or bids, except the next herein mentioned, and hereby awards the contract for said work to the lowest, regular, responsible bidder, to-wit: To Olaf Nelson, at the prices specified in his bid for said work, on file in the office of the Clerk of said City of San Diego, to-wit: Excavation, per cubic yard, 97 cents; embankment, per cubic yard, 99 cents.

The Clerk of said City of San Diego is hereby directed to post a notice of this award conspicuously for five days on or near the chamber door of the said Common Council, and also to cause said notice to be published for two days in The Evening Tribune, a daily newspaper published and circulated and of general circulation, in the said City of San Diego, and hereby designated for that purpose.

Passed and adopted by the said Common Council of the said City of San Diego, California, this 13th day of November, 1911, by the following vote, to-wit:

AYES---COUNCILMEN Adams, Dodson, Fay, Sehon and Woods

NOES---NONE

ABSENT-NONE.

Percival E. Woods,

President of the Common Council of the  
City of San Diego, California.

The foregoing Resolution of Award was thereupon approved by the said Common Council of the said City of San Diego, California, this 13th day of November, 1911, by the following vote, to-wit:

AYES---COUNCILMEN Adams, Dodson, Fay, Sehon and Woods

NOES---NONE

ABSENT-NONE

being a three-fourths vote of said Common Council.

Percival E. Woods,

President of the Common Council of the  
City of San Diego, California.

I hereby certify that the above and foregoing is a full, true and correct copy of Resolution No. 9546, of the resolutions of the City of San Diego, California, as adopted by the Common Council of said City of San Diego, on the 13th day of November, 1911.

Allen H. Wright,

City Clerk of the City of San Diego, California.

By Walter H. Muller Deputy.

# RESOLUTION NO. 9547.

(32nd Street)

WHEREAS, all the acts and things required by law to confer jurisdiction upon the Common Council of the City of San Diego, California, to order the change of the grade of 32nd Street, in said city, from the south line of Colton Avenue to a point 600 feet south from the south line of Bay Avenue, as described in Resolution of Intention No. 9258, on file in the office of the City Clerk of said city, have been done, and no protests against such proposed change or modification of grade having been filed with the Clerk of said Council, within the time provided by law, NOW THEREFORE,

BE IT RESOLVED, that the Common Council of the City of San Diego, California, hereby orders the change and modification of the grade of said 32nd Street, between said points, to be made as proposed by, and described in, said Resolution of Intention, as follows, to-wit:

At the southwest corner of the intersection of Colton Avenue with 32nd Street, the grade elevation to remain at 35.00 feet.

At a point on the east line of 32nd Street, where said east line of 32nd Street would be intersected by the south line of Colton Avenue, if said south line of Colton Avenue were produced in an easterly direction, the grade elevation to remain at 33.00 feet.

At a point where the northerly line of Filbert Street, formerly known as J Avenue, intersects the east line of 32nd Street, change the grade elevation from 28.00 feet to 25.77 feet.

At a point where the southerly line of Filbert Street, formerly known as J Avenue, intersects the east line of 32nd Street, change the grade elevation from 27.00 feet to 22.00 feet.

At the northwest corner of the intersection of Bay Avenue with 32nd Street, change the grade elevation from 28.00 feet to 23.00 feet.

At the southwest corner of the intersection of Bay Avenue with 32nd Street, change the grade elevation from 26.00 feet to 21.50 feet.

At a point on the east line of 32nd Street, where said east line of 32nd Street would be intersected by the south line of Bay Avenue, if said south line of Bay Avenue were produced in an easterly direction, change the grade elevation from 25.00 feet to 20.50 feet.

At the intersection of the east line of 32nd Street with the north line of Pueblo Lot 1167, change the grade elevation from 22.00 feet to 14.92 feet.

At the intersection of the west line of 32nd Street with the north line of Pueblo Lot 1167, change the grade elevation from 23.00 feet to 15.58 feet.

At a point on the west line of 32nd Street, 243.77 feet south from the last named point, change the grade elevation from 12.46 feet to 5.0 feet.

At a point on the west line of 32nd Street, 220 feet south from the last named point, the grade elevation to remain at 3.00 feet.

At a point on the east line of 32nd Street, 243.77 feet south from the north line of Pueblo Lot 1167, change the grade elevations from the 12.00 feet to 5.00 feet.

At a point on the east line of 32nd Street, 220 feet south from the last named point, the grade elevation to remain at 3.00 feet.

And the grade of said 32nd Street, between the points hereinbefore mentioned, shall have a uniform ascent and descent, and the center line of said street shall have an average elevation of the opposite curb grades.

All of said grade elevations to be above the datum line of levels, as fixed by Ordinance No. 3950 of the ordinances of said City.

That THE EVENING TRIBUNE, a daily newspaper published and circulated, and of general circulation, in the said City of San Diego, be, and it is hereby designated as the newspaper in which this resolution ordering change of grade shall be published for two days, in the manner and by the persons required by law.

That the Clerk of the said City of San Diego be, and he is hereby directed to cause this resolution ordering change of grade to be published by two insertions in said daily newspaper in the manner required by law.

Passed and adopted by the said Common Council of the said City of San Diego, California, this 13th day of November, 1911, by the following vote, to-wit:

AYES---COUNCILMEN Adams, Dodson, Fay, Sehon and Woods

NOES---NONE

ABSENT-NONE.

Percival E. Woods,

President of the Common Council of the  
City of San Diego, California.

I hereby certify that the above and foregoing Resolution was passed by the Common Council of the said City of San Diego, at the time and by the vote, above stated.

Allen H. Wright,

City Clerk of the City of San Diego, California, and Ex-officio  
Clerk of the Common Council of the City of San Diego.

(SEAL)

By W. E. Bartlett, Deputy.

I hereby certify that the above and foregoing is a full, true and correct copy of Resolution No. 9547, of the resolutions of the City of San Diego, California, as adopted by the Common Council of said City, on the 13th day of November, 1911.

Allen H. Wright,

City Clerk of the City of San Diego, California.

By Walter A. Muller Deputy.

#### RESOLUTION NO. 9548.

(Ninth Street and Monterey Avenue)

WHEREAS, all the acts and things required by law to confer jurisdiction upon the Common Council of the City of San Diego, California, to order the change of the grades of NINTH STREET, from the south line of Monterey Avenue to a point 100 feet south from the south line of Monterey Avenue on the west side, and from the south line of Monterey Avenue to a point 150 feet south from the south line of Monterey Avenue on the east side; and of MONTEREY AVENUE, from the west line of Ninth Street to a point 50 feet west from the west line of Ninth Street, in said City, as described in Resolution of Intention No. 9256, on file in the office of the City Clerk of said City, have been done, and no protests against such proposed changes or modifications of grades having been filed with the Clerk of said Council, within the time provided by law, NOW THEREFORE,

BE IT RESOLVED, that the Common Council of the City of San Diego, California, hereby

orders the changes and modifications of the grades of said Ninth Street and said Monterey Avenue, between said points, to be made as proposed by, and described in, said Resolution of Intention, as follows, to-wit:

NINTH STREET.

At the southwest corner of the intersection of Ninth Street with Monterey Avenue, change the grade elevation from 285.00 feet to 284.30 feet.

At the southeast corner of the intersection of Ninth Street with Monterey Avenue, change the grade elevation from 285.00 feet to 283.00 feet.

At a point on the west line of Ninth Street, 100 feet south from the south line of Monterey Avenue, the grade elevation to remain at 284.79 feet.

At a point on the east line of Ninth Street, 150 feet south from the south line of Monterey Avenue, the grade elevation to remain at 284.61 feet.

MONTEREY AVENUE.

At the southwest corner of the intersection of Monterey Avenue with Ninth Street, change the grade elevation from 285.00 feet to 284.30 feet.

At the southeast corner of the intersection of Monterey Avenue with Ninth Street, change the grade elevation from 285.00 feet to 283.00 feet.

At a point on the south line of Monterey Avenue, 50 feet west from the west line of Ninth Street, the grade elevation to remain at 284.42 feet.

At a point on the northline of Monterey Avenue, 50 feet west from the west line of Ninth Street, the grade elevation to remain at 284.02 feet.

And the grades of said Ninth Street and said Monterey Avenue, between the points hereinbefore mentioned, shall have a uniform ascent and descent, and the center line of said streets shall have an average elevation of the opposite curb grades.

All of said grade elevation to be above the datum line of levels, as fixed by Ordinance No. 3950 of the ordinances of said city.

That THE EVENING TRIBUNE, a daily newspaper published and circulated, and of general circulation, in the said City of San Diego, be, and it is hereby designated as the newspaper in which this resolution ordering change of grade shall be published for two days, in the manner and by the persons required by law.

That the Clerk of the said City of San Diego be, and he is hereby directed to cause this resolution ordering change of grade to be published by two insertions in said daily newspaper in the manner required by law.

Passed and adopted by the said Common Council of the said City of San Diego, California, this 13th day of November, 1911, by the following vote, to-wit:

AYES---COUNCILMEN Adams, Dodson, Fay, Sehon and Woods

NOES---NONE

ABSENT-NONE.

Percival E. Woods,

President of the Common Council of the  
City of San Diego, California.

I hereby certify that the above and foregoing Resolution was passed by the Common Council of the said City of San Diego, at the time and by the vote, above stated.

Allen H. Wright,

City Clerk of the City of San Diego, California, and Ex-officio  
Clerk of the Common Council of the City of San Diego.

(SEAL)

By W. E. Bartlett, Deputy.

I hereby certify that the above and foregoing is a full, true and correct copy of



Resolution No. 9548, of the resolutions of the City of San Diego, California, as adopted by the Common Council of said City, on the 13th day of November, 1911.

Allen H. Wright,

City Clerk of the City of San Diego, California.

By Walter A. Muller Deputy.

R E S O L U T I O N   N O .   9 5 4 9 .

(Granada Avenue and Elm Street)

WHEREAS, all the acts and things required by law to confer jurisdiction upon the Common Council of the City of San Diego, California, to order the change of the grades of GRANADA AVENUE (Formerly known as Bean Street), from the south line of Elm Street to the north line of Date Street; and of ELM STREET, from the east line of 28th Street to the west line of 29th Street, in said city, as described in Resolution of Intention No. 9283, on file in the office of the City Clerk of said City, have been done, and no protests against such proposed changes or modifications of grades having been filed with the Clerk of said Council, within the time provided by law, NOW THEREFORE,

BE IT RESOLVED, that the Common Council of the City of San Diego, California, hereby orders the changes and modifications of the grades of said Granada Avenue and said Elm Street, between said points, to be made as proposed by, and described in said Resolution of Intention, as follows, to-wit:

GRANADA AVENUE.

At the northeast corner of Granada Avenue and Date Street, the grade elevation to remain at 209.00 feet.

At the northwest corner of Granada Avenue and Date Street, the grade elevation to remain at 209.00 feet.

At the southeast corner of Granada Avenue and Elm Street, change the grade elevation from 214.80 feet to 216.40 feet.

At the southwest corner of Granada Avenue and Elm Street, change the grade elevation from 214.40 feet to 215.80 feet.

ELM STREET.

At the southeast corner of Elm Street and 28th Street, the grade elevation to remain at 198.00 feet.

At the southeast corner of Elm Street and Granada Avenue, change the grade elevation from 214.80 feet to 216.40 feet.

At the southwest corner of Elm Street and Granada Avenue, change the grade elevation from 214.40 feet to 215.80 feet.

At the southwest corner of Elm Street and 29th Street, the grade elevation to remain at 227.00 feet.

And the grades of said Granada Avenue and Elm Street, between the points hereinbefore mentioned, shall have a uniform ascent and descent, and the center line of said streets shall have an average elevation of the opposite curb grades.

All of said grade elevations to be above the datum line of levels as fixed by Ordinance No. 3950 of the ordinances of said City.

That THE EVENING TRIBUNE, a daily newspaper published and circulated and of general circulation, in the said City of San Diego, be, and it is hereby designated as the newspaper in which this resolution ordering change of grade shall be published for two days, in the manner and by the persons required by law.

That the Clerk of the said City of San Diego be, and he is hereby directed to cause

this resolution ordering change of grade to be published by two insertions in said daily newspaper in the manner required by law.

Passed and adopted by the said Common Council of the said City of San Diego, California, this 13th day of November, 1911, by the following vote, to-wit:

AYES---COUNCILMEN Adams, Dodson, Fay, Sehon and Woods

NOES---NONE

ABSENT-NONE.

Percival E. Woods,  
President of the Common Council of the  
City of San Diego, California.

I hereby certify that the above and foregoing Resolution was passed by the Common Council of the said City of San Diego, at the time and by the vote, above stated.

Allen H. Wright,  
City Clerk of the City of San Diego, California, and Ex-officio  
Clerk of the Common Council of the City of San Diego.

(SEAL)

By W. E. Bartlett, Deputy.

I hereby certify that the above and foregoing is a full, true and correct copy of Resolution No. 9549 of the resolutions of the City of San Diego, California, as adopted by the Common Council of said City on the 13th day of November, 1911.

Allen H. Wright,  
City Clerk of the City of San Diego, California.  
By Walter A. Muller Deputy.

#### RESOLUTION NO. 9550.

(Ictinus Street and Cave Street)

WHEREAS, all the acts and things required by law to confer jurisdiction upon the Common Council of the City of San Diego, California, to order the change of the grades of ICTINUS STREET, from the southerly line of Prospect Street to the northerly line of Cave Street on the east line, and to a point 115 feet north from the north line of Wall Street on the west line; and of CAVE STREET, from the easterly line of Ictinus Street to a point 3 feet westerly from the division line between lots 17 and 18 in block 52, of La Jolla Park, in La Jolla, in the City of San Diego, as described in Resolution of Intention No. 9259, on file in the office of the City Clerk of said City; have been done; and no protests against such proposed changes or modifications of grades having been filed with the Clerk of said Council, within the time provided by law, NOW THEREFORE,

BE IT RESOLVED, that the Common Council of the City of San Diego, California, hereby orders the changes and modifications of the grades of said Ictinus Street and said Cave Street, between said points, to be made, as proposed by, and described in, said Resolution of Intention, as follows, to-wit:

#### ICTINUS STREET.

At the northeast corner of Ictinus Street and Cave Street, change the grade elevation from 109.20 feet to 108.50 feet.

At a point on the east line of Ictinus Street, 75 feet north from the north line of Cave Street, change the grade elevation from 109.50 feet to 107.76 feet.

At a point on the east line of Ictinus Street, 60 feet north from the last named point, change the grade elevation from 109.50 feet to 107.17 feet.

At the intersection of the east line of Ictinus Street with the center line of the alley in block 52 of La Jolla Park, change the grade elevation from 109.90 feet to 106.76 feet.

At a point on the west line of Ictinus Street, 115 feet north from the north line of Wall Street, the grade elevation to remain at 108.50 feet.

At a point on the west line of Ictinus Street, 150 feet north from the last named point, change the grade elevation from 109.00 feet to 107.22 feet.

At a point on the west line of Ictinus Street, 60 feet north from the last named point, change the grade elevation from 109.00 feet to 106.72 feet.

At the southwest corner of Ictinus Street and Prospect Street, the grade elevation to remain at 105.00 feet.

At the southeast corner of Ictinus Street and Prospect Street, the grade elevation to remain at 105.00 feet.

CAVE STREET.

At the northeast corner of Cave Street and Ictinus Street, change the grade elevation from 109.20 feet to 108.50 feet.

At a point on the northerly line of said Cave Street, distant in a westerly direction 3 feet from the intersection of the northerly line of said Cave Street with the division line between lots numbered 17 and 18 in block 52, of La Jolla Park, the grade elevation to remain at 116.00 feet.

And the grades of said Ictinus Street and said Cave Street, between the points hereinbefore mentioned, shall have a uniform ascent and descent, and the center line of said streets shall have an average elevations of the opposite curb grades.

All of said grade elevations to be above the datum line of levels, as fixed by Ordinance No. 3950 of the ordinances of said City.

That THE EVENING TRIBUNE, a daily newspaper published and circulated, and of general circulation, in the said City of San Diego, be, and it is hereby designated as the newspaper in which this resolutions ordering change of grade shall be published for two days, in the manner and by the persons required by law.

That the Clerk of the said City of San Diego be, and he is hereby directed to cause this resolution ordering change of grade to be published by two insertions in said daily newspaper in the manner required by law.

Passed and adopted by the said Common Council of the said City of San Diego, California, this 13th day of November, 1911, by the following vote, to-wit:

AYES---COUNCILMEN Adams, Dodson, Fay, Sehon and Woods

NOES---NONE

ABSENT-NONE.

Percival E. Woods,

President of the Common Council of the  
City of San Diego, California.

I hereby certify that the above and foregoing Resolution was passed by the Common Council of the said City of San Diego, at the time and by the vote, above stated.

Allen H. Wright,

City Clerk of the City of San Diego, California, and Ex-officio  
Clerk of the Common Council of the City of San Diego.

(SEAL)

By W. E. Bartlett, Deputy.

I hereby certify that the above and foregoing is a full, true and correct copy of Resolution No. 9550, of the resolutions of the City of San Diego, California, as adopted by the Common Council of said City on the 13th day of November, 1911.

Allen H. Wright,

City Clerk of the City of San Diego, California.

By Walter H. Muller Deputy.

## RESOLUTION ORDERING WORK NO. 9 5 5 1.

(Dale Street and Ash Street)

RESOLVED, By the Common Council of the City of San Diego, California, that the public interest and convenience of said City require that the street work hereinafter described be done, and therefore the said Common Council hereby orders the following street work to be done, to-wit:

The grading, to the official grade thereof, of the following streets in said City of San Diego, to-wit:

Dale Street, for the entire width of said street, from property line to property line, from the south line of Beech Street to the south line of lot six (6) in block thirty-one (31) of South Park Addition, extended west across said Dale Street with Ash Street.

And Ash Street, for the entire width of said street, from property line to property line, from the east line of 29th Street to the west line of 30th Street.

Said grading of said streets, between the points hereinbefore mentioned, and said intersection of street, shall be done according to the specifications contained in Ordinance No. 3510 of the ordinances of said City.

THE EVENING TRIBUNE, a daily newspaper published and circulated and of general circulation in said City of San Diego, is hereby designated as the newspaper in which this Resolution Ordering Work, and the notice of said work inviting sealed proposals for doing the same, shall be published, in the manner and form, and by the persons required by law.

The Clerk of the said City of San Diego is hereby directed to post conspicuously for five days, on or near the chamber door of the said Common Council, in the manner and form required by law, a notice with specifications inviting sealed proposals or bids for doing said work; and said Clerk is hereby directed to publish, for two days in said newspaper in the manner and form required by law, a notice of said work, inviting sealed proposals or bids for doing the said work, and referring to the specifications posted or on file. Said notice shall require either a certified check or bond, as prescribed by law, for an amount not less than ten per cent. of the aggregate of the proposal.

Said Clerk of the said City of San Diego is also directed to publish for two days in said newspaper, in the manner required by law, this resolution ordering work.

Passed and adopted by the Common Council of the said City of San Diego, California, this 13th day of November, 1911, by the following vote, to-wit:

AYES---COUNCILMEN Adams, Dodson, Fay, Sehon and Woods

NOES---NONE

ABSENT-NONE.

Percival E. Woods,

President of the Common Council of the  
City of San Diego, California.

I hereby certify that the above and foregoing Resolution Ordering Work was passed by the Common Council of the said City of San Diego, at the time and by the vote, above stated.

Allen H. Wright,

City Clerk of the City of San Diego, California, and Ex-officio  
Clerk of the Common Council of the said City of San Diego.

(SEAL)

By W. E. Bartlett, Deputy.

I hereby certify that the above and foregoing is a full, true and correct copy of Resolution No. 9551, of the resolutions of the City of San Diego, California, as adopted by the Common Council of said City on the 13th day of November, 1911.

Allen H. Wright,

City Clerk of the City of San Diego, California.

By Walter H. Muller Deputy.

## RESOLUTION ORDERING WORK NO. 9 5 5 2 .

(Fourth Street)

RESOLVED By the Common Council of the City of San Diego, California, that the public interest and convenience of said city require that the street work hereinafter described be done, and therefore the said Common Council hereby orders the following street work to be done, to-wit:

That Fourth Street, in said City of San Diego, for the entire width of said street, from property line to property line, from a point 250 feet north of the north line of Stockton Street to the intersection of the south line of Lewis Street with Fourth Street, produced south, including the entire width and length of the intersections of said Fourth Street with Stockton Street, Broadway Street and Lewis Street, be graded to the official grade thereof, according to the specifications therefor contained in Ordinance No. 3510 of the ordinances of said City, and according to, and as shown upon, the plans, and drawings contained in Document No. 45275, on file in the office of the City Clerk of said City, and copies of which are on file in the office of the City Engineer of said City.

And as a part of said work, the construction of a fourteen-inch cement pipe culvert, and its accessories, at the intersection of said Fourth Street with Lewis Street, according to, and as shown upon, the plans, drawings, typical cross-sections and specifications contained in said Document No. 45275.

All of said plans, drawings and typical cross-sections and specifications contained in said Document No. 45275, and said specifications contained in said Ordinance No. 3510, are, by reference thereto incorporated herein and made a part hereof.

THE EVENING TRIBUNE, a daily newspaper published and circulated and of general circulation in said City of San Diego, is hereby designated as the newspaper in which this Resolution Ordering Work, and the notice of said work inviting sealed proposals for doing the same, shall be published, in the manner and form, and by the persons required by law.

The Clerk of the said City of San Diego is hereby directed to post conspicuously for five days, on or near the chamber door of the said Common Council, in the manner and form required by law, a notice with specifications inviting sealed proposals<sup>or bids</sup> for doing said work, and said Clerk is hereby directed to publish, for two days in said newspaper in the manner and form required by law, a notice of said work, inviting sealed proposals<sup>or bids</sup> for doing the said work, and referring to the specifications posted or on file. Said notice shall require either a certified check or bond, as prescribed by law, for an amount not less than ten per cent of the aggregate of the proposal.

Said Clerk of the said City of San Diego is also directed to publish for two days in said newspaper, in the manner required by law, this resolution ordering work.

Passed and adopted by the Common Council of the said City of San Diego, California, this 13th day of November, 1911, by the following vote, to-wit:

AYES---COUNCILMEN Adams, Dodson, Fay, Sehon and Woods

NOES---NONE

ABSENT-NONE.

Percival E. Woods,

President of the Common Council of the  
City of San Diego, California.

I hereby certify that the above and foregoing Resolution Ordering Work was passed by the Common Council of the said City of San Diego, at the time and by the vote, above stated.

Allen H. Wright,

City Clerk of the City of San Diego, California, and Ex-officio  
Clerk of the Common Council of the said City of San Diego.

(SEAL)

By W. E. Bartlett, Deputy.

I hereby certify that the above and foregoing is a full, true and correct copy of Resolution No. 9552, of the resolutions of the City of San Diego, California, as adopted by the Common Council of said City on the 13th day of November, 1911.

Allen H. Wright,

City Clerk of the City of San Diego, California.

By Walter H. Muller Deputy.

RESOLUTION ORDERING WORK NO. 9 5 5 3 .

(Brant Street)

RESOLVED By the Common Council of the City of San Diego, California, that the public interest and convenience of said City require that the street work hereinafter described be done, and therefore the said Common Council hereby orders the following street work to be done, to-wit:

That Brant Street, in said City of San Diego, for the entire width of said street, from property line to property line, from the south line of Upas Street to a point 250 feet south from the south line of Spruce Street, including the entire width and length of the intersections of said Brant Street with Spruce Street and Thorn Street, (excepting such portion of the said intersection of said Brant Street with Spruce Street to be occupied by the concrete stairway now in the course of construction, in accordance with the contract therefor heretofore entered into between Knight & Hyde Construction Company and Frank A. Salmons, as Superintendent of Streets of the City of San Diego, California, said contract being dated April 12th, 1911; said contract having been entered into in the matter of the construction of a suspension foot bridge, concrete stairway and cement approach in Spruce Street, between Front and Brant Street), be graded to the official grade thereof.

That said grading of said Brant Street, between the points hereinbefore mentioned, and of said intersections of streets, as hereinbefore particularly described, shall be done according to the specifications therefor contained in Ordinance No. 3510 of the ordinances of said City, and as shown upon, and according to the plans and drawings contained in Document No. 45148, on file in the office of the City Clerk of said City, and copies of which are on file in the office of the City Engineer of said City.

All of said plans and drawings contained in said Document No. 45148, and said specifications contained in said Ordinance No. 3510, are, by reference thereto, incorporated herein and made a part hereof.

THE EVENING TRIBUNE, a daily newspaper published and circulated and of general circulation in said City of San Diego, is hereby designated as the newspaper in which this Resolution Ordering Work, and the notice of said work inviting sealed proposals for doing the same, shall be published, in the manner and form, and by the persons required by law.

The Clerk of the said City of San Diego is hereby directed to post conspicuously for five days, on or near the chamber door of the said Common Council, in the manner and form required by law, a notice with specifications inviting sealed proposals or bids for doing said work; and said Clerk is hereby directed to publish, for two days in said newspaper in the manner and form required by law, a notice of said work, inviting sealed proposals or bids for doing the said work, and referring to the specifications posted or on file. Said notice shall require either a certified check or bond, as prescribed by law, for an amount not less than ten per cent. of the aggregate of the proposal.

Said Clerk of the said City of San Diego is also directed to publish for two days in said newspaper, in the manner required by law, this resolution ordering work.

Passed and adopted by the Common Council of the said City of San Diego, California, this 13th day of November, 1911, by the following vote, to-wit:



AYES---COUNCILMEN Adams, Dodson, Fay, Sehon and Woods

NOES---NONE

ABSENT-NONE.

Percival E. Woods,

President of the Common Council of the  
City of San Diego, California.

I hereby certify that the above and foregoing Resolution Ordering Work was passed by the Common Council of the said City of San Diego, at the time and by the vote, above stated.

Allen H. Wright,

City Clerk of the City of San Diego, California, and Ex-officio  
Clerk of the Common Council of the said City of San Diego.

(SEAL)

By W. E. Bartlett, Deputy.

I hereby certify that the above and foregoing is a full, true and correct copy of Resolution No. 9553, of the resolutions of the City of San Diego, California, as adopted by the Common Council of said City, on the 13th day of November, 1911.

Allen H. Wright,

City Clerk of the City of San Diego, California.

By Walter H. Muller Deputy.

# RESOLUTION OF INTENTION NO. 9 5 5 4 .

(Upas Street)

RESOLVED, that it is the intention of the Common Council of the City of San Diego, California, to change the grade of Upas Street, in said City, from the east line of Hawk Street to the west line of Goldfinch Street, as follows, to-wit:

At the northeast corner of the intersection of Upas Street and Hawk Street, the grade elevation to remain at 232.0 feet.

At the southeast corner of the intersection of Upas Street and Hawk Street, the grade elevation to remain at 231.0 feet.

At a point on the north line of Upas Street, 40 feet east from the said northeast corner of Upas Street and Hawk Street, change the grade elevation from 238.4 feet to 234.6 feet.

At a point on the north line of Upas Street, 10 feet east from the last named point, change the grade elevation from 240.0 feet to 235.1 feet.

At a point on the north line of Upas Street, 10 feet east from the last named point, change the grade elevation from 240.4 feet to 235.3 feet.

At a point on the north line of Upas Street, 20 feet east from the last named point, change the grade elevation from 241.2 feet to 235.2 feet.

At a point on the north line of Upas Street, 20 feet east from the last named point, change the grade elevation from 240.4 feet to 234.5 feet.

At a point on the north line of Upas Street, 10 feet east from the last named point, change the grade elevation from 240.0 feet to 233.7 feet.

At a point on the north line of Upas Street, 10 feet east from the last named point, change the grade elevation from 238.33 feet to 232.7 feet.

At a point on the south line of Upas Street, 40 feet east from the southeast corner of the intersection of Upas Street and Hawk Street, change the grade elevation from 236.2 feet to 233.6 feet.

At a point on the south line of Upas Street, 10 feet east from the last named point, change the grade elevation from 237.5 feet to 234.1 feet.

At a point on the south line of Upas Street, 10 feet east from the last named point, change the grade elevation from 237.9 feet to 234.3 feet.

At a point on the south line of Upas Street, 20 feet east from the last named point, change the grade elevation from 238.7 feet to 234.2 feet.

At a point on the south line of Upas Street, 20 feet east from the last named point, change the grade elevation from 237.9 feet to 233.5 feet.

At a point on the south line of Upas Street, 10 feet east from the last named point, change the grade elevation from 237.5 feet to 232.7 feet.

At a point on the south line of Upas Street, 10 feet east from the last named point, change the grade elevation from 235.77 feet to 231.7 feet.

At the northwest corner of the intersection of Upas Street and Goldfinch Street, change the grade elevation from 225.0 feet to 224.0 feet.

At the southwest corner of the intersection of Upas Street and Goldfinch Street, change the grade elevation from 222.0 feet to 223.0 feet.

And the grade of said Upas Street, between the points hereinbefore mentioned, shall have a uniform ascent and descent, and the center line of said street shall have an average elevation of the opposite curb grades.

All of said grade elevations to be above the datum line of levels, as fixed by Ordinance No. 3950 of the ordinances of said City.

And said Common Council hereby elects to proceed, in making said change of grade, under the provisions of the "Change of Grade Act of 1909."

That THE EVENING TRIBUNE, a daily newspaper published and circulated, and of general circulation, in the said City of San Diego, be, and it is hereby designated as the newspaper in which this Resolution of Intention shall be published for two days, and the notice of the passage thereof shall be published for six days, in the manner and by the persons required by law.

That the Clerk of the said City of San Diego be, and he is hereby directed to post this Resolution of Intention conspicuously for two days on or near the chamber door of the said Common Council, and to cause the same to be published by two insertions in said daily newspaper in the manner required by law.

That the Street Superintendent of the City of San Diego shall thereupon cause to be conspicuously posted along the street designated in this Resolution of Intention where said change or modification of grade is proposed to be made, at not more than one hundred feet in distance apart, but not less than three in all, notices of the passage of this Resolution of Intention, in the manner and in the form required by law, and shall also cause a notice similar in substance to be published for six days in said daily newspaper in the manner required by law.

Passed and adopted by the said Common Council of the said City of San Diego, California, this 13th day of November, 1911, by the following vote, to-wit:

AYES---COUNCILMEN Adams, Dodson, Fay, Sehon and Woods

NOES---NONE

ABSENT-NONE.

Percival E. Woods,

President of the Common Council of the  
City of San Diego, California.

I hereby certify that the above and foregoing Resolution of Intention was passed by the Common Council of the said City of San Diego, at the time and by the vote, above stated.

Allen H. Wright,

City Clerk of the City of San Diego, California, and Ex-officio  
Clerk of the Common Council of the said City of San Diego.

(SEAL)

By W. E. Bartlett, Deputy.

I hereby certify that the above and foregoing is a full, true and correct copy of Resolution No. 9554, of the resolutions of the City of San Diego, California, as adopted by the Common Council of said City on the 13th day of November, 1911.

Allen H. Wright,

City Clerk of the City of San Diego, California.

By Walter H. Muller Deputy.

## RESOLUTION OF INTENTION NO. 9 5 5 5 .

(Louisiana Street and Lincoln Avenue.)

RESOLVED, that it is the intention of the Common Council of the City of San Diego, California, to change the grades of LOUISIANA STREET, in said City, from the south line of Polk Avenue; and of LINCOLN AVENUE, in said city, from a point 80 feet east from the east line of Mississippi Street to the west line of Texas Street, as follows, to-wit:

LOUISIANA STREET.

At the southeast corner of the intersection of Louisiana Street and Polk Avenue, the grade elevation to remain at 301.50 feet.

At the southwest corner of the intersection of Louisiana Street and Polk Avenue, the grade elevation to remain at 301.50 feet.

At the northwest corner of the intersection of Louisiana Street and Lincoln Avenue, change the grade elevation from 299.00 feet to 298.00 feet.

At the northeast corner of the intersection of Louisiana Street and Lincoln Avenue, change the grade elevation from 301.00 feet to 299.00 feet.

At the southeast corner of the intersection of Louisiana Street and Lincoln Avenue, change the grade elevation from 301.00 feet to 300.00 feet.

At the southwest corner of the intersection of Louisiana Street and Lincoln Avenue, the grade elevation to remain at 299.00 feet.

At a point on the east line of Louisiana Street, 200 feet south from the south line of Lincoln Avenue, the grade elevation to remain at 302.00 feet.

LINCOLN AVENUE.

At a point on the north line of Lincoln Avenue, 80 feet east from the northeast corner of the intersection of Lincoln Avenue with Mississippi Street, the grade elevation to remain at 288.00 feet.

At a point on the south line of Lincoln Avenue, 80 feet east from the southeast corner of the intersection of Lincoln Avenue with Mississippi Street, the grade elevation to remain at 288.00 feet.

At the northwest corner of the intersection of Lincoln Avenue with Louisiana Street, change the grade elevation from 299.00 feet to 298.00 feet.

At the southwest corner of the intersection of Lincoln Avenue with Louisiana Street, the grade elevation to remain at 299.00 feet.

At the northeast corner of the intersection of Lincoln Avenue with Louisiana Street, change the grade elevation from 301.00 feet to 299.00 feet.

At the southeast corner of the intersection of Lincoln Avenue with Louisiana Street, change the grade elevation from 301.00 feet to 300.00 feet.

At the northwest corner of the intersection of Lincoln Avenue with Texas Street, the grade elevation to remain at 317.00 feet.

At the southwest corner of the intersection of Lincoln Avenue with Texas Street, the grade elevation to remain at 316.00 feet.

And the grades of said Louisiana Street and said Lincoln Avenue, between the points hereinbefore mentioned, shall have a uniform ascent and descent, and the center line of said streets shall have an average elevation of the opposite curb grades.

All of said grade elevations to be above the datum line of levels, as fixed by Ordinance No. 3950 of the ordinances of said city.

And said Common Council hereby elects to proceed, in making said change of grade, under the provisions of the "Change of Grade Act of 1909."

That THE EVENING TRIBUNE, a daily newspaper published and circulated, and of general circulation, in the said City of San Diego, be, and it is hereby designated as the newspaper in which this Resolution of Intention shall be published for two days, and the notice of the passage thereof shall be published for six days, in the manner and by the persons required by law.

The Clerk of the said City of San Diego be, and he is hereby directed to post this Resolution of Intention conspicuously for two days on or near the chamber door of the said Common Council, and to cause the same to be published by two insertions in said daily newspaper in the manner required by law.

That the Street Superintendent of the City of San Diego shall thereupon cause to be conspicuously posted along the street designated in this Resolution of Intention where said change or modification of grade is proposed to be made, at not more than one hundred feet in distance apart, but not less than three in all, notices of the passage of this Resolution of Intention, in the manner and in the form required by law, and shall also cause a notice similar in substance to be published for six days in said daily newspaper in the manner required by law.

Passed and adopted by the said Common Council of the said City of San Diego, California, this 13th day of November, 1911, by the following vote, to-wit:

AYES---COUNCILMEN Adams, Dodson, Fay, Sehon and Woods

NOES---NONE

ABSENT-NONE.

Percival E. Woods,

President of the Common Council of the  
City of San Diego, California.

I hereby certify that the above and foregoing Resolution of Intention was passed by the Common Council of the said City of San Diego, at the time and by the vote above stated.

Allen H. Wright,

City Clerk of the City of San Diego, California, and Ex-officio  
Clerk of the Common Council of the said City of San Diego.

(SEAL)

By W. E. Bartlett, Deputy.

I hereby certify that the above and foregoing is a full, true and correct copy of Resolution No. 9555, of the resolutions of the City of San Diego, California, as adopted by the Common Council of said City on the 13th day of November, 1911.

Allen H. Wright,

City Clerk of the City of San Diego, California.

By Walter H. Miller Deputy.

RESOLUTION OF INTENTION NO. 9 5 5 6.

(Prospect Street)

RESOLVED, that it is the intention of the Common Council of the City of San Diego, California, to order the following sidewalks and curbing to be constructed in said City, to-wit:

That concrete sidewalks and concrete curbing be constructed in prospect Street, in

La Jolla, in said City of San Diego, between the east line of Ravina Street and the west line of College Street, in front of the entire frontage, on said Prospect Street, of the following lots and lands, to-wit:

In front of the following lots in La Jolla Park, to-wit: lots 5, 6 and 8 in block 15; lots 1 and 17 in block 47; the return at the west corner of the intersection of Prospect Street with State Street; the return at the south corner of the intersection of Prospect Street with Magnolia Avenue; the return at the southeasterly corner of the intersection of Prospect Street with Exchange Place.

Said sidewalks shall be constructed with a base or foundation three inches in thickness, and composed of one part by volume of Portland cement, two parts of sand, and four parts of broken stone. Said sidewalks and curbing shall be constructed according to the specifications therefor contained in Ordinance No. 1140 of the ordinances of said city.

Said La Jolla Park being according to Map No. 352, on file in the office of the County Recorder of San Diego County, California.

That THE EVENING TRIBUNE, a daily newspaper published and circulated, and of general circulation, in the said City of San Diego, be and it is hereby designated as the newspaper in which this Resolution of Intention shall be published for two days, and the notice of the passage thereof shall be published for six days in the manner and by the persons required by law.

That the Clerk of the said City of San Diego be and he is hereby directed to post this Resolution of Intention conspicuously for two days on or near the chamber door of the said Common Council, and to cause the same to be published by two insertions in said daily newspaper in the manner required by law.

That the Street Superintendent of the said City of San Diego shall thereupon cause to be conspicuously posted along the line of the said contemplated work, above described, notices of the passage of this resolution, in the manner and in the form required by law and shall also cause a notice similar in substance to be published for six days in said daily newspaper in the manner required by law.

Passed and adopted by the said Common Council of the said City of San Diego, California, this 13th day of November, 1911, by the following vote, to-wit:

AYES---COUNCILMEN Adams, Dodson, Fay, Sehon and Woods

NOES---NONE

ABSENT-NONE.

Percival E. Woods,

President of the Common Council of the  
City of San Diego, California.

I hereby certify that the above and foregoing Resolution of Intention was passed by the Common Council of the said City of San Diego, at the time and by the vote above stated.

Allen H. Wright,

City Clerk of the City of San Diego, California, and Ex-officio  
Clerk of the Common Council of the City of San Diego.

(SEAL)

By W. E. Bartlett, Deputy.

I hereby certify that the above and foregoing is a full, true and correct copy of Resolution No. 9556, of the resolutions of the City of San Diego, California, as adopted by the Common Council of said City on the 13th day of November, 1911.

Allen H. Wright,

City Clerk of the City of San Diego, California.

By Walter H. Muller Deputy.

End Book # 16