

# Resolutions - Book # 18

AUDITOR

"A"

ATTORNEY.

Issue hand laundry license to M. Tsumeyashi	10590	Commence action on bond of M.B. Kerckhoff & W.H. Keller	10618
" various licenses	10591	Defend City in suit brought by Mr. H. Randall	10620
" retail liquor license to P.J. Moran	10613	Commence action on bond of M.B. Kerckhoff & W.H. Keller	10733
" rest " " " Lacko & Hatch	10614	Intervene in case of Lyndale Palmer vs So. Calif. Mfg. Co.	10746
" various " "	10615	Defend City in Statute L. Lyons et al vs City	10752
" " " "	10664	File brief in re Fred Miller appl. Roseberry Empl. Liability Act	10765
" " " "	10678	Defend City in action South Eastern Ry. Co vs City	10808
" moving picture license to La Jolla Bath House	10679	Submit opinion in re arch. of Council to app. pilots for Bay of San Diego	10818
" various licenses	10744	Accept resign of Charles P. Pritchard	10877
" wholesale liquor license to Hodson & Lawton	10758	M.R. Thorp & Arthur F. H. Wright app. Deputes	10893
" various licenses	10759	Prepare Ordinance refund 15 <sup>00</sup> to M. B. Ciconnell	10911
" wholesale liquor license to A. Scottish & E. Marie	10785	Leave of absence for 30 days from June 15/1912	10948
" rest " " Calendes, Mosley & Turpin	10786	Report condition of Dees to Post House or Institution	11129
" various licenses	10787	File disclaimer in suit of M <sup>c</sup> Fadden vs City	11223
" " " "	10803	Prepare contracts with Mesmer & Rice & R.P. Shields	11316
" " " "	10834	Submit to Sup. Court Pet for Lease Lots 11-12 Blk 26, mad	11387
" " " "	10863		
" hand laundry license to F.Y. Higashida	10875		
" various licenses	10899		
" retail liquor license to Frank J. Becker	10914		
" issue various licenses	10915		
" retail liquor license to F.L. Madison	10920		
" license to Chas. H. Dodge	10922		
" class B Rest. Liquor license to Chas. Johnson	10922		
" various licenses	10924		
" " " "	10937		
" retail liquor license to Gurd & O'Connor	10949		
" various Restaurant Liquor Licenses	10950		
" " licenses	10951		
" class B Rest. Liquor " to Thorpe & Wallace & P.B. Skunka	10961		
" various licenses	10962		
" class B Rest. Liquor license to E.L. Skomond	10982		
" various licenses	10983		
" class A Rest. Liquor License to Geo. Topuz	10995		
" " " " " " " " N. Kapsas	10996		
" moving picture license to F.W. Ruhnau	11002		
" retail liquor license to Geo. Page	11003		
" various licenses	11004		
" moving picture license to W.H. Hiltz	11023		
" " " " " " " " Co.	11024		
" various licenses	11033		
" " " " " " " "	11035		

over

AWARD OF CONTRACT.

AUDITOR

1st Lighting No 1 - California to 8th st	5 10604	June retail liquor license to Sam Buckley	209 11037
2nd " " 3rd to 6th sts	6 10603	" class "B" Rest. Liquor License to B.E. Cummings	209 11038
Idaho st. grade	27 10645	" Retail Liquor License to M <sup>rs</sup> Mullens Blaney	216 11064
Ohio st. "	29 10646	" various licenses	217 11075
Hamilton st. "	31 10647	" " "	224 11116
Newport Ave "	33 10648	" " "	247 11141
B st. - 6th to 12th pane	35 10649	" " "	253 11165
Second st "	37 10650	" class "B" Rest. Liq. License to B Burdese	258 11179
Ninth st. "	39 10651	" various licenses	258 11180
Alabama st. C/N. close	57 10691	" " "	260 11185
Eleventh st. pane City Park to M st	104 10809	" theatre license to Garden Theatre	315 11272
Sixth st. Lighting No 4 to Solons Gas & Co	128 10843	" various licenses	315 11273
University Ave. Pane	129 10844	" retail liquor license to Alfred P. Steinman	324 11309
17th St. Pane.	289 11232	" various licenses	338 11345
Fifth st. Lighting C to H. Sun iron posts	334 11339	" messenger service license to B.E. Williams	339 11346
" " " " " electric current	335 11340	" moving picture license to J.P. Stansbrough	339 11347
		" class "B" Rest. Liquor License to B.E. Cummings	339 11348
		" Wholesale " to J. Kaufman & W. A. Land	339 11349
		" steam laundry license to Mungers Laundry Co.	339 11350
		" moving picture license to D.D. Heywood & Robert B. Buel	369 11412
		" retail liquor license to Chas. Frey @ 636-5th st.	369 11413
		" various licenses	370 11414
		" retail liquor license to Nick Pavich	370 11418
		" wholesale " " Solomon Roushoff	375 11419
		" class "B" Rest. " " B.E. Cummings & W. M. Kuyner	375 11444
		" various licenses	375 11445
		" " " "	377 11448
		" license to Pedro Nykee sul mdes 1/2 mo	393 11470
		" " " Chas Groor	395 11479
		" " " C.A. Marshall & G.A. Hinkle	395 11480
		" class "B" Rest. Liquor License to M. J. Lewis	395 11481
		" retail liquor license to Alex Roggenbuck	395 11482

S T R E E T S.

A st. S/b. from 25 <sup>th</sup> to 28 <sup>th</sup> sts.	10592
Arizona st Ydg + Assess Dist. Grade	#
" " extend main	10601
	7
	10610
	17
Alley in Blk 254 Univ. sts. Res. Int. close	10633
	21
" " " 78, S/Land & Town Co. add. by R.	10638
	69
Arizona st Eng. Diag Assess Dist. grade	10717
" " Plans etc. grade & S/b.	69
	10722
	71
" " Ydg + Assess Dist. grade	10728
	91
" " Ext. main	10777
	96
A and Ash sts. Res. Int. Change grades	10804
	106
Alley Blk 277, Land & T. Co. Add. Street Supp. post notices	10815
	132
Arizona st Appro. Diag. Assess Dist. Grade	10846
	135
Alley in Blk 2, Higgins Add. Eng. list elev. total grade	10867
	135
Albatross st. Extend main	10869
	145
" " " " /	10896
	153
Alley bet Walnut & Brookes, 3 <sup>rd</sup> & 4 <sup>th</sup> Eng. list elev. total grade	10935
	155
Albatross st. extend main	10942
	157
Alley Blk 26, Univ. sts. Eng. list elev. total grade	10954
	158
Alabama st. grade, 60 da. ext time M & G Goodbody	10956
	170
Arizona st Res. Int. grade	10969
	193
Altamira Place, extend main	10997
	204
Alabama st. Appro. Diag. Assess Dist. grade	11013
	206
Alley from 10 ft S/b Center st ext main	11025
	210
Arch st Eng. list change grade	11044
	218
Alley in Block 1, Hollington Sub. Close	11076
	218
" " " 2 " " "	11077
	218
" " " 3 " " "	11078
	218
" " " 4 " " "	11079
	218
" " " 5 " " "	11080
	218
" " " 6 " " "	11081
	218
" " " 7 " " "	11082
	218
" " " 8 " " "	11083
	219
" " " 21 Pt Loma sts. "	11087
	219
" " " 22 " "	11088
	220
" " " 23 " "	11089
	220
" " " 24 " "	11090
	220
" " " 25 " "	11091
	220
" " " 28 " "	11092
	220
" " " 29 " "	11093
	220
" " " 30 " "	11094
	220
" " " 31 " "	11095
	220
" " " 32 " "	11096
	221
" " " 40 (See "X" page.)	11097

M I S C E L L A N E O U S.

Adams, Ralph F app. Special Policeman	10613
Alumbaugh, I.D. permit burn trash	451
Anderson, J. M. permit temp. store material	10652
Allen, W.O. app. Special Police Officer	42
Adams, George, fruit & veg. license	10661
Allin, J. Y. free license	44
American Package Delivery, transfer stand	10670
Adams, Coune, one of Com. to revise Charter	75
Army Recruiting Sta. permit place adv. sign	10744
Alvis, C. H. peddling cut flowers license	81
Acton, Perl, install storage tank for J.M. Tucker	10739
Araña, Luis, peddle Mexican goods	811
Andrews, W. R. grant Leave Absence 30 da.	10759
Ammon, A. Class "B" Rest. Liquor Lic. et al. 11/14/0	93
" " " " " " " " 9/45-56	10791
Adams, W. K. delegate Nat'l Mun. League at L.A.	134
Austin & Holaday, transfer stand	10860
Albright, A. C. auto stand license	135
Ashlock, W. O. " " "	10863
Adams, Carl, free license	136
Assessor's Office, Engr. make new field maps	10872
Ascot Stables, contract care Police horses	127
Acton, Perl, Permit remove trees	10915
Albright, Harrison, permit install steam boiler	155
Arnold, E. B. 30 da. est time S/B Logan ave.	10948
Albin, W. W. prom to Inspector, Water Dep't	156
Abraham, Geo. peddling merch. license	10950
Associated Charities, special bldg. permit	156
Albin, W. W. app. special Policeman	10950
Acme Laundry, steam laundry license	158
Andrews, Wm. elec. sign	10960

## STREETS

## MISCELLANEOUS

B. st. A/B pave	35			7
Beardsley st. Res. Int. grade	10649	Benoit's Rest. dist. storage tank	10609	
Birch st. P/O grade	51	Broad. Dave. fruit & veg. license	8	
B. st. Eng. Diag. Assess. Dist. pave	10686	Baines, Chas. St. app. Special Policeman	10615	
Broadway st. Knight St. grade priv. cont.	61	Brachmann, F. E. " " "	8	
" " ext. main.	10695	Blasting permit, S. L. Olsen	10616	
Bond st. Eng. list elev. estab. grade	68	Bryan, Don L. permit carry adv. banner	10616	
Beech st. Res. Int. Change grade	10714	Bakos, Inst. fruit & veg. license	13	
Bachman Place, Knight St. grade priv. cont.	89	Bellon, Walter, app. 1st. class Plumbing Insp.	10627	
Broadway st. extend main	10771	Benson Lumber Co. steam boiler	43	
Broadway st. grade or private contract	91	Blasting permit, S. L. Olsen	10663	
Boston Ave. change grade	10777	" " R. Radford	45	
Broadway st. P/O. construct retaining wall	95	Buss, S. C. permit hang 2 canvas signs	10678	
B. st. Approv. Diag. Assess. Dist. Pave	10801	Belcher & Leach, Billiard & Pool License	74	
Beryl st. extend main	96	Berghofer, Geo. prom. to Mounted Patrolman	10735	
Bush st. Eng. list elev. estab. grade	10804	Bert, Jas. St. " " Detective	74	
Birch st. extend main	138	Bowles, Robert J. app. Patrolman	10737	
Brant st. Eng. list elev. estab. grade	10879	Bishop, Walter L. " " "	74	
Boston Ave. Ydg. & Assess. Dist. Grade	153	Bollman, Mollie E. deed accepted	10742	
Broadway st. grade private contract	10932	Bids for Pier Bulkheads & Dredging. Clerk pub.	75	
Bush st. Extend main	156	Blasting permit - W. H. Leeds	81	
Bacon st. 90 days ext. time to complete to J. E. Clouse	10953	Bids for Dredger, all rejected	10761	
Beech St. change grade	179	Barbour Conf. Co. ice cream wagon, La Jolla	81	
Beardsley st. & 22nd st. O/W. Grade	10975	Blasting permit - S. M. Peck	81	
Bond st. Assess. Dist. close	187	Belasco, F. B. permit adv. dances at Germania Hall	10761	
B. st. Pacific Tel. & Tel. Co. construct manhole in	10977	Berry, Wm. free license	81	
B. Beech, 25th, 28th & 30th st. Eng. furn. plan	191	Bond Election, special, declaring results of	10761	
" " " " " Eng. desc. Assess. Dist. Pave	10988	Boswell, Claude L. app. 2nd class fireman	81	
Brighton Ave. Ocean Beach, Res. Int. Ch. Grade	193	Benbough, R. C. permit extend curb around palms	81	
Beech st. Res. Int. change grade	210	Brown, Max, app. special policeman	82	
	216	Blasting Permit, M. G. Fenton at 2nd & D.	86	
	217	Bryan, J. E. ext. time S/L on Union st.	91	
	222	Brown, Max, app. Patrolman	91	
	234	Becker, Frank J. retail liquor license	91	
	251	Bulkhead Fixing time receiving bids	91	
	257	Broh, A. & S. Fisher, auctioneer's license	91	
	280	Black, Samuel T. app. Member Park Bd.	91	
	284	Bartlett Estate Co. Sup't Streets designate where to deposit dirt	91	
	316	Babcock, James W. class "A" Rest. Liquor Lic.	91	
	325	Burdess, B. class "B" " " "	91	
	326	Bonds, Imp. Finance Dept. call for bids print & lith.	91	
	326	Bartholomew, C. H. Postmaster permit attach mail boxes to elec. light posts	91	
	332	Bloom, J. A. 2 electric signs	91	
	332		91	
	338		91	
	354		91	
	11391		91	



MISCELLANEOUS

Barino, Otto, selling ice-cream license	190
Becker, Frank J. pool & billiard hall "	10983
" " " bowling alley " "	190
" " " " " " " " " "	10983
Barbour Conf. Co. additional ice cream wag.	194
Bonds, Park Imp. City Clerk adv. for bids	11004
Bacon, John T. contract construct fire houses	194
Blasting permit, A.S. Fenton @ 8th & 1st Sts.	11005
Builders Assn Picnic, permit stretch banner	205
Brooks, W.S. pool hall license	11017
Blackmar, E.O. permit popcorn license	206
Brady, Clyde, auto stand license	11026
Ballance, H.G. moving picture "	207
Buckley, Dan. retail liquor license	11032
Blasting permit, Carter Const. Co.	207
Building Insp. waive certain portions of Ord 467	11033
Blasting permit, Mr. Rothgeb	207
Benchue, J.F. portion reward paid by Wells Fargo	11033
Brandt, James, free license	209
Bigelow Frank app. teamster Water Dept.	11036
Bloom, J.A. elec. sign on 5th st. bet D & E	209
Bybee, J.E. selling confetti license	11036
Bonds, Park Imp. City Clerk, sell \$234,000.00	209
Bratimos, N.G. peanuts & popcorn stand	11037
Burk, Byron, app. 1st class fireman	209
Beatty, J.A. app. Stableman in Water Dept.	11041
Babbitt Eldridge, H. free license	213
Bids for Mun. Harbor Imp. rec'd 6/24/12 Rejected	11058
"Inv." " " " Adopted & Fix time for Open	215
Bifan, Sam, special building permit	11061
Blasting permit, Albert L. Christopher	216
Burdese, B. class B Rest. Liquor License	11071
Bartholomew, W. H.R. Fay confer in re number	217
Barker, Alfred L. F. Sensabaugh, Waste Paper Cans	11095
Bonds, 740 Mun. contract to Loring Co. for litho	224
" " " " " " " " " " " " " "	11112
Bly, Kuhn, app. Laborer in Water Dept.	224
Boswell L. L. prom. to 1st class Fireman	11115
Barbour Conf. Co. electric sign	224
Bradley, W.V. " " " " " " " " " "	11116
Bay City Const. Co. Permit remove trees	246
Blasting permit, W. Ekier Const. Co.	11124
Bowden Bros. permit ride adv. saddle horse in st.	247

MISCELLANEOUS

Breese, Stephen H. house mover's license	315
Boisford Hotel, runner's license	1269
Bruce, A. G. auctioneer's license	315
Brick Yard Canyon, Eng. furn. desc. of road thru	11273
Bond tenders by S.D. Riverside L.A. Ry. Co. to be	319
Bids of Mesmer Rice & R.P. Shields Son accepted	11296
Bulkhead, Bid of R.P. Shields Son accepted	323
Bonham, D.T. transfer stand license	11307
Bowers, G.W. & G.E. Cummings, class B Rest. Liquor License	337
Bulkhead, City Clerk return checks on bids	11343
" wooden, Finance Dept. purch. material for Const.	338
Baker, Mrs. F. messenger pers. license	11345
Bob's Express, license	339
Ballert, E.M. auto stand license	11348
Bowles, R.D. resignation as Patrolman	349
Blasting permit, S.D. Sparks	11386
Brachman, J.E. app. Insp. Engin's Office	368

## STREETS

## MISCELLANEOUS

Boape May Ave. Approv Diag Grade	10595	City Clerk require maps show cert of title	10612
Boable st. " " "	10596	Connors, James, app Special Policeman	10616
Boat Lighting No 1 - 3 <sup>rd</sup> to 6 <sup>th</sup> (A/B.)	10603	Cassin, J. E. app. lineman in Dept Fire alarm S. City	10665
Bourlew st. Res. Int. Close	10622	Collins, J. W. app Asst. Sup't Fire alarm Police S. City	10701
" " Permit to L. W. Fox grade sidewalk	10623	Claydon, R. J. electric sign	10739
Bourlew st. Change grade	10684	City Clerk return checks to bidders on Harbor Bridge	10745
B. st. Yag. & Assess Dist. grade	10727	Cornejo, Y. tamale stand license	10789
Bedar st. Res. Int. Change grade	10804	Cassin, J. E. app Special Policeman	10760
Bave st. Engr. furn plans spec. for ret. wall	10865	Chickering, Geo. W. app. Patrolman	10761
Capitana st. Extend. main	10869	City Clerk pub. Inv. for Bids Const. pier, Creekhead & dredging	10768
Columbia st. " "	10876	Calandes, Morley, Fire fire, rest. liquor license	10786
Calhoun st. P/O. grade at private contract	10880	Callahan, Thos. junk collector's license	10787
Burlew st. Close west 30 ft. Spruce to Redwood	10882	City Clerk auth. make cur. add. to notice calling bids for Harbor Bridge	10788
Bedar st. Ch. grade, Repealing Res. Int. 10936	10936	Carre, Detective, conf. exp. a/c. Trip to San Bern	10789
Bourlew st. Res. Int. change grade	10964	Charter, app't. Committee to take up revision	10791
Bave & Prospect sts. retaining wall. Super Finance	11010	Casino Amusement Co. special permit for exits	10797
" " " Ret. Wall, Repeal Res. 11010	11046	City Clerk secure report collections B. State Harbor Comm.	10813
Cleveland Ave. Ext. time S/L	11050	Cleanitorium, Steam Boilers	10819
Currier st. relieving P/O. from paying costs. Change grade	11117	Carre, Detective 3 reward paid by U.S. Navy	10824
Boable st. 60 days ext. time to J. E. Blouie complete	11171	City Clerk return chks to Stern Bros Co. Bids on bridge	10825
B. st. Engr. furn. plans pane 12 <sup>th</sup> to 16 <sup>th</sup>	11202	City Gardens, Add. No. 1, Map adopted	10845
" " " Dec. Assess. Dist. Pane	11203	Campbell, Emory E. app. patrolman	10862
Bedar st. Change grade	11227	Crosby, Gordon K. storage tank	10873
Bourlew st. Assess. Dist. Close East 5 ft.	11257	City Clerk give notice filing Com. report open Suttler	10878
Bourlew st. & Hawk st. grade by private contract	11306	Clarke, John, app't. Laborer Water Dept.	10886
Capistrano st. list elev. estab. grade	11451	City Clerk furn. cert. copies of street res. to Water Sewer Dept.	10890
Bourlew st. Change grade	11467	Cicourel, M. B. permit sell at auction	10909
Currier st. sidewalk Special Permit to Miss E. B. Scripps	11477	" " City Atty prepare Ord. refund 15%	10911
		Clune, John, fruit & veg. license	10915
		Cabrillo Terrace, Map adopted	10916
		City Clerk send cert. copies of Memorial to Gov. to all counties & cities in State	10931
		Chaffee, John L. free license	10937
		Commissioners open Sixth st. Engr. furn. plat	10938
		Carnival of All Nations, permit to L. J. Fitz	10944
		Carr, Chas. & Leftus O'Conor, retail liquor license	10949
		Local Hotel Co. Class A "Rest. Liquor"	10950
		Gross, L. A. auto stand license	10951
		Carper, J. relieved as special police officer	10990
		City Clerk adv. for bids for Park Imp. Bonds	11005
		Council enter contract by Loto 23-24 Bldg. to Mrs. S. Ad.	11018
		Comfort Sta. Ocean Beach. Auth. Dept. Fire Sewers construction	11020
		Casino Amusement Co. moving picture license	11024

## M I S C E L L A N E O U S

Carnival of All Nations permit stretch banner	207
city Heights boundary, Eng. prepare plat.	11031
Cowden, R.H. transfer stand license	208
Cummings, E. & S.W. Morgan, lease "B" Rest.	11038
Carter Const. Co. permit black @ 27 <sup>th</sup> + B sts.	209
Carnival of All Nations, permit put up deco-	11036
rationans	209
Council enter into contract with H. Jordan, keep	11070
Stablecare Police Arrows	224
Carroll, G.M. permit remove tree	11113
Capps Plaza Harbor Imp Request, Lieut. Col. M. C. Kinstry	245
report	11130
city clerk see #234000: Park Imp Bonds	246
Carnival of All Nations, permit have parade	11134
Galdwell, F. I. app clerk in Water Dept.	246
Cayor, J. F. Permit remove trees	11136
city clerk return plans spec. in re Harbor	250
Imp.	11145
Collins, J. H. free license	252
Curland, Louis & Karl, free licenses	11155
Cark, Jesse, J. transfer stand license	253
Cooney, H. selling confetti	11163
Clouse, J. E. 60 days est. time completed De Frost	253
" " " " " " cable st.	11165
" " 90 " " " " Bacon "	253
" " " " " " Newport Ave	11165
Christopher, Albert B. permit black	257
Cano, Waste Paper, Permit to Senebough & Barker	11171
Cimil, M. transfer stand license	257
Campbell, James Morgan, app. Patrolman	11172
Coyle, M. prom. to Pipe Fitter, Water Dept.	257
California Garage Co. electric sign permit	11200
Clough, F. B. Permit remove tree	313
Coronado Tent St. runners license	11259
city clerk public Notice Filing Louis Report	314
Callenberg, E. A. storage tank	11261
California Iron Works, A.C. furn. iron pots light	315
5 <sup>th</sup> st. C. to st.	11273
Carleton Hotel, runner's license	319
Crippen, John H. special bldg. permit	11297
Cunningham, G.M. permit remove tree	325
city Clerk auth. return cert. check on bids for	11314
Bulkhead	334
Carlin, John, fruit & veg. license	11339
Churchill, Roy, transfer stand license	338
Cawley, C. W. 30 days est. time 4 <sup>th</sup> on	11345
Granada Ave	339
Cohen, Abe, pool hall license	11351
city clerk return all checks in re Harbor	344
Work etc.	11379
	349
	11386
	369
	11414
	369
	11414
	372
	11424
	373
	11436
	374
	11438

## M I S C E L L A N E O U S

happs, Eng. report on Lou. Calif Mt. Water Co. system	375
Cummings, D E & W. M. Guymon, Class B Rest. liquor license	11443 375
city clerk com. with D W Purcell in re franchise	11444 378
Cornell, J. D. app Chief Insp. on Harbor Work	11445 379
city ident adv. for bids for Garbage Main	11446 375
editor	11483



## STREETS

## MISCELLANEOUS

1st Lighting No. 1. - balij to 8th sts A/L. 10604  
 Date st. Engr. Diag. Assess Dist. grade 67 10709  
 Delta st. extend main 10743  
 Del Monte Ave. " " 135 10869  
 Date st. ch. grade, Repealing Res Ord 10133 153 10936  
 Dulzura st. ext. main 158 10958  
 Del Monte st. Extend main 251 11149  
 De Foe st. " " 251 11149  
 " " 60 days ext time to complete, J. E. Clouse 257 11170  
 Date st. Appror. Diag. Assess Dist. Grade 320 11298  
 Date 3rd Sts Fix. time hear protests ch. grade 329 11334  
 De Foe st. Appror. Diag. Assess Dist. grade 329 11335  
 Dwight st. grade by private contract 336 11341  
 Date st. 90 days ext time grade Date st. 342 11370  
 Dale st. Extend main 368 11408  
 Dulzura st. Extend main 368 11408  
 Dwight st. Engr. list elev. estab. grade 373 11433  
 Date 3rd Sts. Hearing protest A/O. change grade 378 11460  
 De Foe st. Ratifying correction diag. in re-grade 392 11469


Inwall, John, fruit & veg. license 2 10594  
 Duarte, F. A. lunch stand license 8 10615  
 Druxman, Sam, free license 8 10615  
 Daniel, H. L. permit adv. jewelry sale 42 10660  
 Detroit Hotel, runner's license 45 10678  
 Dredger, Harbor, clerk return checks to bidders 77 10745  
 Deed of Mollie E. Bollman accepted 82 10762  
 Dredger, Conrail contract with Sterne Bros Co. 86 10769  
 " all bids rejected 92 10783  
 DuLaney, H. H. ball alley La Jolla 92 10787  
 DeLuca, Peanut & popcorn license 92 10787  
 Dredger, Clerk make add. to notice calling for bids 93 10788  
 Dodson, one of Com. to take up revision of Chart 93 10791  
 Dredger clerk return ckt to Sterne Bros Co. 108 10825  
 Dorcas, Bessie D. Ext time S/L. 123 10831  
 Dredger, Pipe, Finance Dept. secure bids 146 10897  
 Detroit Hotel, runner's license 149 10899  
 Deed-Marston, accepted portion of New Ham. 150 10917  
 Doty, J. E. app. detective in Police Dept. 150 10919  
 Dredging Bay, Fixing time receiving bids 151 10921  
 Dodge, Chas. H. candy license at Ocean Beach 151 10922  
 Domb, E. P. peddling dry goods. 151 10924  
 Dodge & M<sup>c</sup>Lain Auctioneers, auctioneer's license 155 10924  
 Dempsey, J. L. accept. resig. as patrolman 155 10943  
 Dodge & M<sup>c</sup>Lain, permit hold auction sales at 156 10947  
 Delpink, Marius, class "B" Rest. Liquor License 156 10950  
 Dredger, Suction, Finance Dept. get prices for rubble 158 10952  
 Dodson, A. E. delegate to Natl. Mun. League at L.A. 188 10960  
 Deed, accepted from J. Arthur de Stafford 190 10978  
 Deemond, E. L. class "B" Rest. Liquor License 203 10982  
 Deed, M<sup>c</sup>K Potter & Union T. & C. accept. 205 11011  
 Delpink, Marius, revoking class "B" Rest. Liquor License 216 11015  
 Dempsey, J. portion reward paid by Wells Fargo 247 11071  
 DeLuca, D. lunch wagon license 253 11141  
 Dowler, A. E. express stand " 258 11165  
 Davis, Louis, selling confetti license 313 11180  
 Samers & Whitekamp, electric sign 326 11260  
 DeLacour, Chas. H. relieved as special police officer 340 11317  
 Investment Co. permit adv. on banner 341 11356  
 Diederichson, A. B. permit remove 2 palms 341 11364  
 Doane, John, permit lay sewer Mission Hill 367 11366  
 Dredging Bay, Harbor Engr. submit report in re 11404  
 Est. of conr.



MISCELLANEOUS

Dehm, J. Frank, special bldg permit	368
	<u>11409</u>
Douglas, Juan, permit remove trees	370
	<u>11415</u>
DeBoes, J.B. poolhall license	373
	<u>11436</u>
Daley, Bill, fee license	373
	<u>11436</u>
Dorney, P.J. " "	373
	<u>11436</u>
	377
Davis John, 3 days leave of absence	<u>11450</u>
	393
De Selm, W. C. prom. to 1 <sup>st</sup> class fireman	<u>11471</u>

MISCELLANEOUS



S T R E E T S

M I S C E L L A N E O U S

Est Pav. - 15 <sup>th</sup> to 25 <sup>th</sup> Eng. furn. plans	10599
Essex st. Res. Int. close	10632
Eighteenth st. Fixing time hear protests against opening	10639
Est. Supr. Finance adv. for bids - imp.	10680
Eighth st. Res. Int. Pav. - B to Cedar	10685
Elm, Fir & Granada, Eng. Diag. Assess	10710
Est. Eng. Diag. Assess. Dist. pane	10718
Est. Approv. Diag. Assess. Dist. pane	10764
" accept regrading by Olof Nelson	10782
Eleventh st. A/C pane	10809
Estudillo st. Assess Dist. close	10817
18 <sup>th</sup> st. allowing protest against opening	10850
Essex st. extend main	10932
Est. Res. Int. Change grade	10967
Estudillo st. Res. Int. close	10972
Est. st. extend 2" main	10997
Elanore st. Assess. Dist. close	11002
El Cajon Ave. Eng. furn. plans etc. grade	11206
" " " " desc. Assess. Dist. " "	11207
Essex st. O/W close	11235
Elanore st. Ph. Lema Ato. Res. Int. close	11236
Elm, Fir & Granada, Approv. Diag. Assess.	11299
Est. retaining wall, Auth Council. execute contract with Olof Nelson	11310
Eleventh st. Eng. Diag. Assess. Dist. Pane	11319
Elm, Fir & Granada, 60 da. est. time complete grading	11369
Esplan st. Extend main	11408
Est. 15 <sup>th</sup> to 16 <sup>th</sup> Change grade	11468

Evans Chas. app. Pipe Fitter's steper Water	10703
Evans, Sue E. 90 da. est. time & 6 Maryland	10822
Election Special Bond, Declaring result	10830
Escher J. P. est. time & 6	10831
Erie Hotel, runner's license	10834
Ellsworth Chas E. permit remove tree	10891
Electric Photo Co. permit adv. on street	10902
Eaton, J. A. fruit & veg. license	10915
Israel, Paul, junk collectors license	10951
Electricians meeting San Jose, Jewell delegate	11255
Eagle Drug Co. electric sign	11361
Exempting P/O. in Richmond st. from paying costs	11376
Evans W. J. promoted to 1 <sup>st</sup> class fireman	11405
Essenkey Sales Co. special bldg permit	11442
Ext. time grade Alabama st.	11475

## ENGINEER

## ENGINEER.

Furn plans pave Est. 15 <sup>th</sup> to 25 <sup>th</sup> sts.	10599	Ydgs Assess Dist. grade 31 <sup>st</sup> st.	212
Ydgs Assess Dist. Grade 40 <sup>th</sup> st.	10600	Furn Desc. Assess Dist. Pave H st.	11052
" " " " Arizona st.	10601	Make 6 new field maps for City Assessor's Office	212
make report grade W <sup>2</sup> of 4 <sup>th</sup> st Palm to Redmond	10611	Furn. desc. portion Union Ave to be closed	11053
Furn plan to Coms. app in re-open Sutter st.	10617	Desc. Assess Dist. Pave Park Blvd.	212
Ydgs Assess Dist. Grade Louisiana st.	10619	Ydgs Assess Dist. Grade Boston Ave.	11054
Diag. " " " Idaho st.	10706	J. C. McBracken app. Structural Engineer	213
" " " " Newport Ave	10707	Set stakes S/Lb. on Logan Ave for B. C. Arnold	11055
" " " " Ohio st.	10708	Furn. desc. streets & alley in Mission Bay Tract	222
" " " " Date st.	10709	" plans etc. pave 6 <sup>th</sup> st from 12 <sup>th</sup> to 16 <sup>th</sup>	11105
" " " " Elm, Fir & Granada	10710	" Desc. Assess Dist. pave 6 <sup>th</sup> st. " "	222
" " " " Hamilton st.	10712	" Plans etc. Pave State st. B to Kalmia	11106
" " " " Pave 9 <sup>th</sup> st.	10713	" Desc. Assess Dist. Pave State st. " "	250
" " " " B st.	10714	" Furn. Plans etc. grade & curbing El Cajon Ave.	11146
" " " " Second st.	10715	" Desc. Assess Dist. Pave & curb. " "	261
" " " " K st.	10716	Ydgs Assess Dist. Grade Robinson Ave.	11196
" " " " Grade Arizona st.	10717	" " " " Alabama St.	262
" " " " Pave E st.	10718	Furnish detailed desc. of road through Brick Yard	11201
" " " " W st.	10719	Set stakes S/Lb. on A st. lots 12, 34, 44, Block 29	262
Plans etc. grade Oregon st.	10720	Diag Assess Dist. Pave 11 <sup>th</sup> Park to M	11202
" " " " pave H st.	10721	Furn. Plans etc. Pave 25 <sup>th</sup> , B, 28 <sup>th</sup> Beach	262
" " " " grade S/Lb. Arizona st.	10722	Desc. Assess Dist. " " " " " "	11203
" " " " Texas st.	10723	Furn. Plans etc. " Fifth st. Union to Main	262
Diag. Assess. Dist. grade Indiana st.	10763	Desc. Assess. Dist. " " " " " "	11204
Desc. " " " open 15 <sup>th</sup> st.	10764	Furn. Plans etc. " Hawk st.	262
Report Amr S/Lb. yet to be done on First st.	10792	Desc. Assess. Dist. " " " " " "	11205
Assess. Dist. close Estudillo st.	10817	Furn. Plans etc. " Fourth st.	262
Raise & estab. crown of Newton Ave.	10826	Desc. Assess. Dist. " " " " " "	11206
Ydgs Assess Dist. grade Magnolia Ave.	10829	Furn. Plans etc. " Lewis "	263
Diag Assess Dist. grade Ibis st.	10837	Desc. Assess. Dist. " " " " " "	11207
Plans Spec. retaining wall S/Lb. on Cave st.	10865	Furn. Plans etc. " Washington st.	263
Furn. Council with report Amr S/Lb. yet to be done on Union st.	10868	Desc. Assess. Dist. " " " " " "	11209
Plans Spec. grade Park Blvd.	10887	Furn. Plans etc. " M st.	263
Furnish Commissioner's plat in re-open 6 <sup>th</sup> st.	10938	Desc. Assess. Dist. " " " " " "	11210
" Diag. Assess Dist. grade Fourth st.	10984	Report change location sidewalks on Hawk, Ibis	319
Ydgs Assess Dist. grade Myrtle st.	10991	Recom. best road to connect with State Highway	11296
Furnish names of streets to be closed in Holling-	10992	Set stakes S/Lb. on Anderson st.	326
Diag. Assess. Dist. close Thorny st.	10993	Ydgs Assess Dist. Grade Kansas st.	11318
" " " " pave Union Ave.	10994	" " " " Robinson Ave	326
Set stakes S/Lb. on Maryland Ave.	11034	Furn. plans etc. grade Kansas. st.	11319
Prepare plat showing boundaries of City, N to Petition	11035	Prepare Map showing location system Police	326
Ydgs Assess Dist. grade Florida st.	11051	J. C. Brachman app. Inspector	11320

ENGINEER

ENGINEER

*Epr. Pav. Engr. furn. plans - 15<sup>th</sup> to 25<sup>th</sup> 10599*



ELEVATIONS		"E"	ELEVATIONS	
Estab	grade of Lowell st. in Roseville	10607 7	Purn. Elev. Ch. Grade Trias st.	394 11474
"	" " Almatite st.	10608 42	Estab grade of Herman st.	394 11478
"	" " I st bet 30 <sup>th</sup> & 32 <sup>nd</sup>	10655 42		
"	" " 31 <sup>st</sup> st bet. H & M	10656 42		
"	" " I st bet 30 <sup>th</sup> & 31 <sup>st</sup>	10657 66		
"	" " 31 <sup>st</sup> st.	10704 67		
"	" " Hart st	10705 68		
"	" " Lewis st	10711 45		
"	" " Bond st	10801 124		
Change	" " Lewis st.	10835 124		
"	" " Fort Stockton Drive	10836 135		
Estab	" " Thorn st	10866 135		
"	" " alley in Blk 2, Higgins Add	10867 144		
"	" " Richmond st.	10888 144		
"	" " Vermont st	10889 153		
"	" " alley bet Walnut & Burkes, 3 <sup>rd</sup> 4 <sup>th</sup>	10935 157		
"	" " " in Blk 26, Univ. Hts.	10954 210		
"	" " Bush st.	11042 210		
Change	" " Arch st.	11044 210		
Estab.	" " 29 <sup>th</sup> st.	11045 213		
Change	" " Fay st.	11057 217		
Estab	" " Upas st.	11072 217		
"	" " Maple st	11073 217		
"	" " Brant st.	11074 253		
"	" " Alabama st	11161 344		
"	" " H st-30 <sup>th</sup> to City Limits	11380 367		
"	" " 10 <sup>th</sup> st	11406 369		
"	" " Vermont st.	11411 372		
"	" " Ray st.	11426 372		
"	" " Grain st.	11427 372		
"	" " Hart st	11428 373		
"	" " Herman st.	11429 373		
"	" " Missouri st.	11430 373		
"	" " Nightman st.	11431 373		
"	" " Landis st.	11432 373		
"	" " Dwight st.	11433 373		
"	" " Myrtle st.	11434 373		
"	" " Magnetic st.	11435 374		
"	" " Herman st.	11440 377		
"	" " Capistrano st	11451 377		
"	" " Mendota st.	11452 377		
"	" " Vermont st.	11455		



## STREETS

## MISCELLANEOUS

40 <sup>th</sup> st. Engr. Yag. & Assess Dist Grade	10600	Finkel, H. transfer stand license	10594
Fourth st Engr. make report grade W <sup>2</sup> <sup>Palm</sup>	10611	Fish, Detective, reimbursed for exp trip stock	10605
Fifth st Light No 3, adopt Assess Dist	10692	Fort Stockton sts, map adopted	10621
" " " A to B. Fix time hear protests	10694	Fox, C. W. grants perm. grade sidewalks on	10623
First st Engr. Diag Assess Dist. grade	10710	Fowler, Bledsoe Furn Co. cloth sign	10628
Fifteenth st. Engr. Desc Assess Dist. <sup>of</sup>	10764	Fire Alarm & Police Teleg. Dept. J. E. Cassin app	10665
Fourth st. Y/b near Robinson Engr. am. Y/b up to b	10792	Ford, Thos. W. app. Special Policemen	10676
Fort Stockton Drive, Engr. furn. elev. change grade	10836	Finance Dept. adv. for bids imp. on E st	10680
First st. Res. Int. Y/b, south of Robinson	10881	Fire Dept. making various appointments	10734
Fifth st. Conf. Assess. Dist. Light - A to B	10883	Ferris, Carl D. permit remove trees	10749
" Lighting Res O/W.	10884	Fairchild, Sarah J. free license	10759
Florida st. extend main	10942	Ford, F. V. app. Special Policeman	10760
Fort Stockton Drive, Change grade	10965	Fitz, Stanley G. app. Patrolman	10761
15 <sup>th</sup> st. Res Int. Change grade	10967	Fenton, N. G. permits do blasting	10766
Florida st. Change grade	10976	Franchises & Leases Tide Lands, Harbor Engr. furn. Diag	10814
Fourth st Engr. Diag. Assess. Dist. grade	10984	Fallon Bros., peddling merchandise license	10834
" Approving " " "	10985	Finance Dept. adv. 25 <sup>00</sup> to each Com. in re open	10849
Florida st. Yag. Assess Dist Grade	11051	Fox, C. W. \$25 <sup>00</sup> as Com. in open Sutter st.	10849
Pay st. Engr. list elev. change grade	11057	Fire Dept. making various appts & promotions	10851
Fourth st Res. Int. Pave	11120	Fillmore, N. M. permit hold auction sale at	10871
Fifth St. Light bts H. Notice Int. Bids	11124	Fenton, N. G. permit blast at 2 <sup>nd</sup> & D sts	10894
Falcon st. grade private contract	11125	Finance Dept. secure bids for bridge, pipe	10897
First st Y/b Repeal Res. Int. no 10881	11160	" " " " " lumber for Pontoon	10898
Fourth st. Fixing time hear appeal from Assess	11222	" Supt. designate where to dump garbage at 10 <sup>th</sup> st	10917
Holmes st. Extend main	11268	Fire hydrant at 5 <sup>th</sup> & Stockton sts	10918
First. Approv. Diag. Assess. Dist. Grade	11299	Finance Supt. & Fire Chief incur exp. trip to	10925
Fifth st. Light A to B Directing Notice Submitting	11308	Fitz, D. G. permit hold "Carnival of All Nations"	10944
Fifth st. Engr. furn. plans etc. Pave. Univ. to	11322	Felios, Geo. blas. "B" Rest Liquor License	10950
" " " Desc. Assess. Dist. " " " "	11323	Fire, Mosley & Calabudo " " " "	10950
Fourth st Engr. furn. plans etc. Pave " " "	11326	Franklin, G. permit license	10951
" " " Desc Assess Dist. " " " "	11327	Fairchild, Sarah J. free license	10951
Fifth st A/b furn iron posts for lighting	11339	Finance Dept. get prices on rubber plates for	10952
" " " " current " " " "	11340	" " install gasoline storage tank in City yard	10959
Pay and Center sts. fire hydrant	11362	Pay, H. R. app. delegate Natl. Men. League at L.A.	10960
Fourth st. grading. Denying appeal Hillcrest Co	11384	Finance Dept. adv. for bids print & litho. Insp. Bonds	10963
15 <sup>th</sup> st. Est & 16 <sup>th</sup> st Change grade	11468	" " " " " Constructing retaining wall on	11010
Fort Stockton Drive, Stearing Ch. Grade	11473	Fire houses, and execute contract with John J. Bacon	11017
		Fire tug plans, spec. Auth. Supt. Fire purchase	11019
		Fire & Sewer Dept. const. comfort sta. at Ocean Beach	11020
		Fenton, N. G. permit blast @ 8 <sup>th</sup> & 18 <sup>th</sup> sts.	11026
		Fitz, D. G. permit stretch banner, Carnival call	11031
		Ferris, E. D. permit remove tree	11043

Miscellaneous  
STREETS.

MISCELLANEOUS

Finance Supt secure bids get wall Care's Prospects & <i>Repeal Res 11010</i>	210 11046 210
" " " " for 4 storage tanks	11047 214
Franklin Court Adopting Map of	11060 216
Fitz, D. I permit put up decorations during Carnival	11068 216
Forbes E. I portion reward paid by Wells-Fargo	11071 246
Finance Supt. incur exp. inspect garbage incinerator	11132 250
Fire Dept making various appointments	11144 252
Fitz, S. G. accept. resig. as patrolman	11158 253
Fleishman, Max. free license	11165 253
Fegelson, Lena " "	11165 258
Fowler, E. L. pending fruit license	11180 258
Fay, H. R. confer with Postmaster in re numbering	11181 261
Finance Dept secure bids for Eng'g Transit Lock	11199 312
Fire Dept making various appts & prom's	11253 312
" " app N. B. Tichenor 2 <sup>nd</sup> class Fireman	11254 313
Franchise, Wharf, State Board <sup>Marine Com</sup> reg. furn. statement	11258 315
Finance Dept purch cement testing outfit <i>for Harbor Eng'g</i>	11270 340
Frowiss Bros. storage tank	11260 341
Fire hydrant at Fay & Bender sts	11362 342
Fancier's club, permit erect tent for Poultry <i>phong</i>	11368 349
Fire engine house, Atty. submit Lease Lots 11+12 <i>Block 26, Mid</i>	11387 367
Fire Dept. making various promotions	11405 368
Finance Dept purch. material for wooden bulk- <i>head</i>	11410 369
Frey, Chas. retail liquor license	11413 370
Finance Dept secure bids reshingle Barn at <i>Rest House</i>	11416 372
" " making appts & promotions	11423 373
Fix, Wm license taking photos on streets	11436 373
Francis Apartments, runner's license	11436 375
Finance Supt report on system San Calif Mt. Mater	11443 378
Fischer & Brok. permit hold auction sale of <i>826-5th st.</i>	11459 393
Fire Dept. N. B. Deselm prom to 1 <sup>st</sup> class fireman	11471

F

## STREETS

## MISCELLANEOUS

Goldfinch st. grade private contract JBC Osborn	26 10644	Good's Resub division, adopt map	24 10641
Letti st. O/W. close	57 10688	Gillett, G. A. app. Special Policeman	45 10676
Granada Ave. Eng. Diagonal. Dist. grade	67 10710	Good's Re-sub. Map - Res 10641, repealed	48 10683
Girard st. Ext. time S/L	94 10794	Gusweiler, R. F. app. Steno. Sup. Eng. Harbor	66 10702
Granada Ave. Ydg & Assess. Dist. grade	143 10885	Goedell, A. B. app. 2 <sup>nd</sup> Asst. Plumbing Insp.	74 10735
Grim st. ext. time to R. J. Walsh grade	152 10929	Gordon, Ben. peddle dry goods	81 10759
Grove st. Sup. Streets designate to Bartlett Estate	154 10939	Grigby, Wm. prom. to mounted Patrolman	124 10761
Granada Ave. ext. main	155 10942	Gordon, H. B. permit remove trees	134 10832
Gentry st. P/O. grade	188 10979	Gallagher, Hugh M. app. patrolman	146 10862
Grape st. & 31 <sup>st</sup> st. Res. Int. grade	198 11008	Gabrielson, Detective W. A. allow up trip to h. A.	147 10907
Goldfinch st. Grade by private contract	278 11224	Garbage at La Jolla, Supt. Finance designate wh.	147 10912
Granada Ave. Appro. Diag. Assess. Dist. Grade	320 11299	" Committee, P. E. Woods & Dr. Meade.	151 10913
Grim st. Res. Int. Change grade	331 11337	Goldis, Joe, junk collector's license	156 10924
Granada Ave. extends main	341 11363	Grant Hotel Class "A" Rest. liquor license	157 10950
Goldfinch st. " "	341 11363	Goodbody, M. D. 60 da. wh. time grade Louisiana st.	158 10955
Grove st. " "	341 11363	" " " " " Alabama st.	191 10956
Granada Ave. 30 days time S/L to B. Mawley	372 11424	Hasper, J. relieved as Special Police Officer	191 10990
Grim st. Eng. list elev. estab. grade	372 11427	Heen, Wm. " " " " "	191 10990
Grape st. O/W. Grade	379 11463	Hessford, R. L. " " " " "	194 10990
Granada Ave. Res. Int. Grade	381 11464	Grand Theatre - moving picture license	205 11002
		Golden Hill Land & Bldg. Co. contract buy Lots 23 & 24	246 11018
		Garbage incinerator, Supt. Finance inw. exp. inspect.	249 11132
		Glenartney, map adopted	253 11143
		Greene, S. lunch stand license	260 11165
		Gershon, David F. relieved as Special Police Officer	315 11191
		Garden Theatre, license	315 11272
		Ginsburg, S. junk collector's license	338 11273
		Gandin, John R. auto stand license	370 11345
		Belmore & Co. permit remove trees	377 11415
		Gerke, Albert A. free license	394 11448
		Goodbody, M. D. ext. time grade Alabama st.	395 11475
		Garbage Incinerator, Clerk adv. for bids	11483



STREETS

MISCELLANEOUS

G

## STREETS

## MISCELLANEOUS

Hemetite st. Engr. list elev. estab. grade  
 Hamilton st. Aple grade  
 Hart st. Engr. list elev. estab. grade  
 Hamilton st. " " " " " "  
 H st. Engr. plans etc. Pare  
 Hawthorne st. Assess. Dist. close  
 Hornblend st. extend main  
 Howard st. extend main  
 Hart st. extend main  
 Harasthy st. Res. Int. Change grade  
 Harney st. extend main  
 Hemetite st. " " " "  
 Hawthorne st. " " " "  
 " " Res. Int. to close  
 H st. Pav. Engr. furn. desc. Assess. Dist.  
 Hamilton st. Approv. Diag. Assess. Dist. grade  
 Harasthy st. G.M. Grade  
 Hawk st. Bourn May. grade by private contract  
 Hawk st. Engr. furn. plans etc. Pare.  
 " " " Desc. Assess. Dist.  
 Howard st. extend main  
 Harasthy st. repealing proceedings grade  
 Hawk, Ibis, Jackdaw, & Engall st. Engr. report  
 ch. cr. of sidewalks  
 Hawthorne st. permit to Knight to remove surplus dirt  
 H st. Engr. list elev. estab. grade 30 ths  
 Harney st. Extend main  
 Harasthy st. Repealing proc. Grade  
 Hart st. Engr. list elev. estab. grade  
 Herman st. " " " " " "  
 " " " " " " " "  
 Hawthorne st. G.M. close  
 H st. Res. Int. Pav. - 16<sup>th</sup> to 25<sup>th</sup>  
 Herman st. Engr. estab. grade

7  
 10608  
 31  
 10647  
 67  
 10705  
 68  
 10712  
 69  
 10721  
 70  
 10724  
 75  
 10743  
 75  
 10743  
 75  
 10743  
 99  
 10805  
 135  
 10869  
 137  
 10876  
 158  
 10958  
 174  
 10971  
 272  
 11053  
 223  
 11107  
 283  
 11228  
 322  
 11306  
 327  
 11324  
 327  
 11328  
 341  
 11363  
 343  
 11374  
 343  
 11375  
 343  
 11377  
 344  
 11380  
 368  
 11408  
 370  
 11420  
 372  
 11428  
 373  
 11429  
 374  
 11440  
 376  
 11446  
 383  
 11465  
 394  
 11478

Statange, G. transfer stand license  
 Hamilton, Beverly, free license  
 Hotel Palmer, runner's license  
 Hunt, W. C. permit hang cloth sign  
 Hearing protests against open of 18<sup>th</sup> st.  
 " " " close upas st.  
 Hoyt, A. J. fruit & veg. license  
 Harband, I. " " " "  
 Hotel Detroit, runner's license  
 Health Dept. making various appoints in Plumbing  
 Harbor Bridge, Clerk return checks to bidders  
 Hilt, W. H. special building permit  
 Hotel Keystone, runner's license revoked  
 " Jewett " " " "  
 Hannenachmidt, Mrs. Chas. permit add thru st.  
 Hodson & Lawton, wholesale liquor license  
 Harvey, B. auto stand license  
 Harbor City, Clerk pub. bids for pier, Blk & dredging  
 Hanson, A. permit keep Beach clean @ Ocean Beach  
 Harbor Imp. all bids rejecter on dredger  
 Hotel Whipple, runner's license  
 Hotel Onyx, " " " "  
 Harbor, Clerk make add. to notice calling for bids for dredger  
 Harbor Com. State Bd. Clerk secure report of collection  
 Harbor Engr. diag. all leases & franch. on tide land  
 Hearing protests Com. Report open Ida st.  
 Hotel Erie, runner's license  
 Harbor Work, Repeal Res. Adv. for Bids & Calling for plans & spec. etc.  
 Hazzard, Geo. W. permit remove trees  
 Howard, John C. reward for arrest of  
 Harris, B. transfer stand license  
 Hunt, W. C. permit hang sign  
 Higashida, F. Y. hand laundry license  
 Harbor Work, Finance Dept. spec. bids for dredger  
 " " " " " " " " lumber for Portoma  
 Hotel Detroit, runner's license  
 Hoover, J. E. T. permit remove trees  
 Hotel Royal, runner's license  
 Harbor Work, Fixing time for receiving bids  
 Hammond, W. C. permit remove trees  
 Hearing, Fixing time Protests against pav. India st.  
 High School Board, install steam boiler in Russ High

2  
 10594  
 8  
 10615  
 8  
 10615  
 14  
 10628  
 22  
 10639  
 23  
 10640  
 43  
 10664  
 43  
 10664  
 45  
 10678  
 74  
 10735  
 75  
 10745  
 80  
 10754  
 80  
 10755  
 80  
 10756  
 81  
 10757  
 81  
 10758  
 81  
 10759  
 86  
 10768  
 91  
 10774  
 92  
 10783  
 92  
 10787  
 92  
 10787  
 93  
 10788  
 106  
 10813  
 106  
 10814  
 107  
 10816  
 124  
 10834  
 127  
 10842  
 133  
 10854  
 134  
 10856  
 135  
 10863  
 136  
 10870  
 137  
 10875  
 145  
 10897  
 145  
 10898  
 145  
 10899  
 146  
 10903  
 147  
 10915  
 150  
 10921  
 152  
 10926  
 154  
 10940  
 155  
 10945

MISCELLANEOUS

Holmes, J. H. (Grant Hotel) class "A" Rest. Lic.	156
Holmquist, C. A. class "B" Rest. Liquor Lic.	10950
Higashida, F. Y. hand laundry license	156
Hilts, W. H. electric sign	10950
Hill, John, junk collectors license	158
Hotel The Lawrence, runner's license	10962
Hollington's Sub. Engr. furn. names of streets to be closed	189
Hilts, W. H. moving picture license	10981
Hutchinson, John J. storage tank	190
Hunt, Wm. C. permit stretch banner	10983
Hazzard, Geo. W. permit remove tree	190
Home Messenger Service, revoking license	10983
Horse, Police, Contract to Ascot Stables for care of	192
Hendershot, H. G. transfer stand license	10992
Hartwell Elec. Co. erect sign for J. A. Bloom	206
Harbor Imp. Capps Plans, Col. M. Kinstry report	11023
Herrmann, F. A. free license	207
Haslam, F. B. app. auto driver Fire Dept.	11027
Harbor Imp. City Clerk return plans spec.	207
Healy Tibbitts Const. Co. " " " "	11032
Hudson, L. C. selling confetti	209
Harbor Imp. Repeal. Res No. 10842	11040
" " Rejecting Bids rec'd June 24, 1912	210
" " Adopting Ord. for Bids & Fix Time for Open	11048
Harmell, Chas. selling confetti license	216
Hollander, Oscar, selling novelties license	11070
Harbor Engr. Finance Dept. secure bids for Panama Canal	217
Heath, Ed. app. Laborer, Water Dept.	11075
Hearing, Appeal from Assess. grade 4th st	214
Harbor Com. State Bd. furn. statements franchise	11115
Hartwell Elec. Co. permit erect sign for Calix Garage Co.	245
Haverty Co. Thos. permit install steam boiler in Y.M.C.A. Bldg	11130
Harbor Engr. Finance Dept. purch. cement testing outfit	247
Hotel Jewett, runner's license	11141
" Botsford " "	250
Henderson, W. transfer stand license	11144
Hasty Messenger Service, Revoking license	253
Hillcrest Co. permit lay sewer in Paul's add.	11163
Harbor Imp. City Atty prepare contracts with Messrs. Rice & R.P. Shields & Son	253
Hearing protests ch. grade 3rd & 4th sts. Fri. time	11163
Harbor Imp. Bids of Messrs. Rice & R.P. Shields & Son accepted	253
Hotel Carleton, runner's license	11166

MISCELLANEOUS

Hasty Messenger Service, License	339
Hansbrough, J. P. moving picture license	11346
Hoover & Brown, electric sign	339
Hydrant, fire at Fay & Center sts.	11347
Huffman, H. K. permit lay sewer Block 20, 11th & 12th	340
Highway Com. Engr. report best road connect with Blvd at 11th & 12th	11361
Hillcrest Co. Denying appeal from Assess. grade 4th st.	341
Harbor Engr. submit report let. cost dredging Bay	11362
Harbor Imp. Finance Dept. purch. material for wooden bulkhead	341
Heywood, D. O. & Robert Budel, moving picture license at 11th & 12th	11365
Harbor Work, City Clerk return all chks.	344
Hotel Lincoln, runner's license	11381
Hearing, Protest P/O change grade Third & 4th sts.	346
Harbor Work, J. D. Cornell app. Chief Insp.	11385
Hylke, Cedro, license peddle mas. 1 1/2 mos.	367
Hearing protest ch. grade Fort Stockton Bldg	11404
Hinkle, Ed. & C. A. Marshall, special license	368

H

## STREETS

## MISCELLANEOUS

Idaho st. A/c grade	27
Idaho st. 42	10645
Idaho st. list elev. get ab. grade	42
Idaho st. " " " " "	10655
Idaho st. " " " " "	67
Idaho st. " " " " "	10706
Idaho st. " " " " "	76
India st. Res. Int. pave	10747
India st. " " " " "	82
Indiana st. Eng. Diag. Assess Dist. grade	10763
" " " " " " " " "	91
" " " " " " " " "	10773
" " " " " " " " "	91
" " " " " " " " "	10778
" " " " " " " " "	107
Idaho st. open. Fix time hear protest against Com. report	10816
Idaho st. Eng. Diag. Assess Dist. grade	124
Idaho st. Eng. Diag. Assess Dist. grade	10837
Iowa st. extend main	134
Iowa st. " " " " "	10869
Iowa st. " " " " "	137
Iowa st. " " " " "	10876
Iowa st. " " " " "	154
India st. Fixing time hearing protest against parking	10940
Idaho st. " " " " " " " " "	204
Idaho st. " " " " " " " " "	11012
Idaho st. " " " " " " " " "	251
India st. Pave. Denying protest	11148
" " " " " " " " "	287
" " " " " " " " "	11231
" " " " " " " " "	319
Idaho st. City Club publish notice filing Commission Report	11297

Ingle Mfg. Co. permit install tank for Benoit's Res.	7
Ingle Mfg. Co. permit install tank for Benoit's Res.	10609
Imperial Beech Ferry, auto stand	194
Imperial Beech Ferry, auto stand	11004
Independent Messenger Service, license	224
Independent Messenger Service, license	11116
Isolation Hospital, City report condition of Dec.	245
Isolation Hospital, City report condition of Dec.	11129
Isolation Hospital, City report condition of Dec.	256
Invitation for Bids adopted Fix Time given no Harbor Imp.	11168
Invitation for Bids adopted Fix Time given no Harbor Imp.	325
Ingle Mfg. Co. install storage tank for Mrs. Morgan	11313
Ingle Mfg. Co. install storage tank for Mrs. Morgan	339
Ingle, Samuel G. special building permit	11352
Ingle, Samuel G. special building permit	395
Incinerator, Garbage, Clerk adv. for Bids	11483



RESOLUTION OF INTENTION

Gurlew st. Close  
 Nutmeg st. Change grade  
 Essex st. Close  
 Alley in Blk 254 Union Sts. Close  
 Gurlew st. Close - (Duplicate void)  
 Eighth st. Pave - B to Cedar  
 Beardsley st. grade  
 India st. Pave - S to Ninden  
 6th & Ash, Beech & Cedar st. Change grades  
 Harasthy st. Change grade  
 First st. S/B. south of Robinson Ave  
 Thorn st. Change grade  
 Gurlew st. " "  
 Fort Stockton Drive, Change grade  
 Lewis st. Change grade  
 E st. 15th & 16th " "  
 Third st and Date st. Change grade  
 Arizona st. Grade  
 Long Branch Ave. Open & Extend  
 Hawthorn st. Close  
 Estudillo st. "  
 Louisiana st. Grade  
 31st st. and Grape st. Grade  
 Santa Monica Ave. Change grade  
 Mississippi St. Grade  
 Fourth st. Pave  
 Palm st. Grade  
 Union st. Close portion  
 First st. S/B. Repealing Res. Int. 10881  
 Alley in Block 1, Hollington's Sub. Close  
 " " " 2 " " "  
 " " " 3 " " "  
 " " " 4 " " "  
 " " " 5 " " "  
 " " " 6 " " "  
 " " " 7 " " "  
 " " " 8 " " "  
 Unnamed Streets bet Blks 1 & 2 & 7 & 8 " "  
 " " " " 3 & 4 & 5 & 6 " "  
 35th st. Hollington Sub. "  
 Anacapa st. Pt. Loma Sts. Close  
 Elanore st. " " " "

RESOLUTION OF INTENTION

Macaulay st. Pt. Loma Sts. Close  
 Elephant St. " " " "  
 Pol st. " " " "  
 Dumby St. " " " "  
 Warrington St. " " " "  
 Alley in Block 21, " " " "  
 " " " 22 " " " "  
 " " " 23 " " " "  
 " " " 24 " " " "  
 " " " 25 " " " "  
 " " " 28 " " " "  
 " " " 29 " " " "  
 " " " 30 " " " "  
 " " " 31 " " " "  
 " " " 32 " " " "  
 " " " 40 " " " "  
 Abbott St. Ocean Beach, Ch. Grade  
 Brim st. Change grade  
 Brighton Ave, Ocean Beach, Ch. Grade  
 Thorn st. Change grade  
 Beech st. " "  
 Alley in Block 462, L. L. Seamus Sub. Close  
 Thorn st. Close  
 Alley Blks 6, 9, 22 & 25, Mission Bay Park Tracer, Close  
 " " 5, 10, 21 & 26 " " " "  
 " " 7, 8, 23 & 24 " " " "  
 " " 4, 11, 20 & 27, " " " "  
 Lee st. Mission Bay Park Tracer, "  
 Reed st. " " " " "  
 Thomas Ave, " " " " "  
 Oliver Ave. " " " " "  
 Granada Ave. Grade  
 H st. Pave - 16th to 25th sts  
 Atlantic st. Change grade

## STREETS

## MISCELLANEOUS

J. St. Engr. list elev. estab. grade  
 Johnson Ave. ext. main  
 " " Ordering closing portion of  
 Juniper st. grade by private contract

42  
 10657  
 158  
 10958  
 214  
 11059  
 347  
 11385

Johnson, Lelia L. app. 1<sup>st</sup> Class Fireman 73  
 Johnson, E. E. app. Special Police Officer 74  
 Johnson, E. E. erect sign for Mayfield & Dunkle 80  
 Jewett Hotel, runner's license, revoked 81  
 Johnson, W. W. promoted to Sergeant Police 133  
 Johnson, Dan, promoted to 1<sup>st</sup> class Fireman 151  
 Johnson, Chas. Class "B" Rest. Liquor license 207  
 Julian, C. H. install storage tank for Expo. Co. 216  
 Jordan, H. Ascot Stables, contract care of Police horses 216  
 Jarvis, F. S. Wells Fargo pays reward for capture 217  
 Johnson, Archie, transfer stand license 217  
 Jacobs, S. free license 246  
 Johnston, J. D. permit remove tree 253  
 Johnson, Chas. transfer stand license 258  
 Jacobs, Isabella, special building permit 312  
 Jackson, A. L. prom. to Auto Driver in 313  
 Jewell, Edw. J. app. delegate to San Jose 315  
 Jewett Hotel, runner's license 340  
 Johnson cigar co. storage tank 11357

73  
 10734  
 10736  
 10753  
 10756  
 10761  
 10851  
 10923  
 11028  
 11070  
 11071  
 11075  
 11075  
 11135  
 11165  
 11178  
 11253  
 11255  
 11273  
 11357


MISCELLANEOUS

MISCELLANEOUS.

J

## M I S C E L L A N E O U S

No.	Description	No.	Description	No.	Description
10716	Kamiro, J. W. peddling license	10594	7		
10743	Kerckhoff & Keller, City Atty, commence action on bond	10618	44		
10763	Knight of Columbus, permit to parade	10673	45		
10777	Kavanaugh, Thos. F. free license	10678	78		
11149	Kerckhoff & Keller, City Atty, com. action on bond	10733	74		
11402	Klein, N. J. Biscard & Pool license	10744	80		
11407	Keystone Hotel, runner's license revoked	10755	81		
11408	Kugel, Amos, app. Patrolman	10761	89		
	Knight, H. permit grade Broadway st priv.	10771	91		
	" " 30 da. ext. time grade Indiana st.	10778	138		
	" " permit grade Bachman Place priv.	10879	156		
	Kehen, Morris, junk collector's license	10951	189		
	Klein, I. A. electric sign	10981	192		
	Kapsas, N. "blasi" Rest. Liquor License	10996	217		
	Kaplan, Morris, tin-type picture license	11075	217		
	Kehrs, W. E. lunch stand license	11075	224		
	Kirkwood, W. J. app. Special Police	11111	246		
	Kavanaugh, Edw. A. special building permit	11138	247		
	Kaplan, E. junk dealers license	11141	253		
	Krammer, David free license	11165	314		
	Kier, W. E. Const. Co. blasting permit	11263	315		
	Kobayashi, T. billiard & pool license	11273	315		
	Kaplan, Louis, junk collector's license	11273	339		
	Kaufman, D. & W. Hollander, wholesale liquor license	11349	342		
	Knight, Hyde, 60 days ext. time grade Elm, Fir & Granada	11369	342		
	" " 90 " " " " Date st	11370	343		
	" " permit remove surplus dirt on Hawthorn st.	11377	369		
	Kligman, Max, fruit & veg. license	11414	369		
	Kaloudes, Andros & But Morgios fruit & veg. license	11414	378		
	Kai & Co. auction sale by Fisher & Brook	11459			





## STREETS

## MISCELLANEOUS

STREETS		MISCELLANEOUS
Louisiana st. Appro. Diag. Assess. Dist. grade	10597	Lighting 6 <sup>th</sup> st. A/B - 3 <sup>rd</sup> to 6 <sup>th</sup> sts.
Lowell st. Engr. list elev. estab. grade	10607	" " " key to 8 <sup>th</sup> "
Louisiana st. Yag. & Assess. Dist. Grade	10619	Liquor license, retail to P. J. Moran
" " Repeals Res. 10597	10666	" " rest. " Lacko & Hatch
" " Appro. Diag. Assess. Dist. grade	10667	Lacko & Hatch, " liquor license
Lincoln Ave. C/W. close	10690	Los Banos, permit carry adv. banner
Lewis st. Engr. list elev. estab. grade	10711	To Jolla Bath House, moving picture license
Louisiana st. Yag. & Assess. Dist. grade	10729	Lighting 5 <sup>th</sup> st. No. 3, Cto St. Assess. Dist.
" " Repeals Res. 10597 Appro. Diag. Assess. Dist. grade	10765	" 6 <sup>th</sup> " to F. Directing Notice Ino. Bids
Lewis st. P/O. grade by priv. contract	10770	" 5 <sup>th</sup> st. A to B. Fire time hear protests
Louisiana st. Appro. Diag. Assess. Dist. grade	10772	Lyons, Mattie Total vs City, atty defend City
Logan Ave. Est. time S/B - 31 <sup>st</sup> to 32 <sup>nd</sup> 7/11/12	10827	Liquor license, wholesale, Hodson & Luntan
Lewis st. Engr. furn. elev. change grade	10835	Langford, C. P. prom. to mounted Patrolman
Louisiana st. extend main	10869	Lusk, Lewis A. app. Patrolman
" " 60 da. ext. time M. Goodbody grade	10955	Leach, E. F. " "
Lewis st. Res. Int. Change grade	10966	Leeds, W. H. permit to do blasting
Long Branch Ave. Res. Int. Open & Extend	10970	Liquor license, wholesale to A. Scorch & E. Marie
Louisiana st. Appro. Diag. Assess. Dist. grade	10986	" " rest. Calonde, Moley & Firfies
Louisiana st. Res. Int. grade	11007	Levin, Dr. Wm. Wahl, fruit & veg. license
Lark st. Extend main	11149	Loos, Dr. St. C. app. Member Bd of Health
Logan Ave. 30 da. ut. time S/B. to J. P. Sykes	11195	Leas of franch. tidelands, Harbor Engr. furn. diag
" " " " " " B. B. Arnold	11196	Long, Dr. A. D. app. Member Bd of Health
Lee st. Assess. Dist. Close	11275	Lopez, Officer, "3 reward po by M. Shary
Lewis st. Engr. furn. plan etc. Paul	11328	Lighting 6 <sup>th</sup> st. No. 4, A/B to S. B. Bono
" " Disc. Assess. Dist. "	11329	" 5 <sup>th</sup> st. A to B. Conf. Assess. Dist.
Lee st. Mission Bay Park Brack. Res. Dist. Close	11398	" " " Res. C/W
Landis st. Engr. list elev. estab. grade	11482	Lard, B. app. Laborer in Water Dept.
Lewis st. Change grade	11466	Lumber for Pontoon, Finance Dept. secure bids
Louisiana st. Ext. time grade	11476	Lowy, A. St. permit adv. Electric Photo on streets
		Levitt, John permit play flute on streets
		Lendahl, J. O. building permit
		Liquor license, retail, Frank J. Becker
		" " class B. Rest. to Chas. Johnson
		Learmouth, Robert, permit remove trees
		Liquor license, retail to Chas. Card & Loftus Olson
		Lacko & blonder, class "B" Rest. Liquor Lic.
		Lawrence, The, runner's license
		Lamar, D. S. permit erect special fire escapes
		Lots 23 & 24, Blk 140, M. & S. Ad. Council order contract to buy
		Liquor License, Retail, S. M. Muller & J. G. Clancy
		Loble, J. P. furn. license
		Light 5 <sup>th</sup> st. to H. Notice Ino. Bids

MISCELLANEOUS

Leop. J. M. trans to Assess. Clerk Street Dept.	245
Lyons, Josephine, Special Bldg. Permit	11131
Lee, Alice, 60 day time grade Albatross st	252
Ladas, Bill, lunch wagon license	11157
Levy, J. selling carnival novelties	253
Loring & Co contract for litho 740 Mun. Bonds.	11162
" " accept bid for " " "	253
Lebster, J. P. Reward for arrest of John Struble	11165
Lights, arc 2, SD Bros Gas & Co. remove from Plaza	258
Landay, Archie, peddling license	11180
Lighting 5th st. A to B directing notice printing	259
Liquor License Retail, Alfred P. Steinmann	11183
Lighting 5th st. Ctost. A/B furn iron posts	259
" " " " " electric current	11184
Lucas, Gus, fruit & vegetable license	261
Liakas, Nick " " "	11194
Littell, Otto, & Norman Lintling, free license	315
Lease of Lots 11-12, Block 26, Midl for fire engine house	11271
Towe, Seymour, peddling ice-cream lic	315
Lincoln Hotel, runner's license	11273
Lewis, M. F. class B Resid. liquor lic	323

MISCELLANEOUS

L

## STREETS

## MISCELLANEOUS

Michigan st. extend main	10610 69
W 1st Eng. Diag. Assess Dist. Pare	10719 72
Mercey Ave. Approv. Diag. Assess Dist. grade	10730 42
Moore St. Old Town, Supt Streets remove obstructions	10781 102
Monterey Ave. to change grade	10807 108
Maryland St. Ext. time to Sue E. Evans S/Lb.	10822 109
Magnolia Ave. Ydgs Assess Dist. grade	10828 137
Marineview Ave. Extends main	10876 191
Myrtle St. Ydgs Assess Dist. grade	10991 206
Mercey Ave. Ext. time grade	11021 217
Maple St. Eng. list elev. estab. grade	11073 222
Macaulay St. Assess Dist. Close	11101 225
Mississippi St. Res. Int. Grade	11119 251
Madison St. extend main	11149 295
Macaulay St. Ph. Loma Sts. Res. Int. Close	11237 328
W 1st Eng. furn. plans etc. Pare	11332 329
" " Desc. Assess Dist.	11333 337
Myrtle St. grade by private contract	11342 373
Missouri St. Eng. list elev. estab. grade	11430 373
Myrtle St. " " " " "	11434 373
Magnetic St. " " " " "	11435 377
Menota St. Eng. list elev. estab. grade	11452

Moses & Bennett, permit erect sign Savoy Theatre	10606 8
Maps - show certificate of title	10612 8
Moran, P. J. retail liquor license	10613 10
Map of Fort Stockton Hts., adopted	10621 14
Moose, Order of, Permit to parade 4/20/12	10630 24
Map of Good's Re-subdivision of Blk 127, add <sup>middle town</sup>	10641 44
Myers Detective, with proceeds to Sacramento	10669 44
Memorial to Gov. Johnson in re J. W. W.'s	10668-9 46
Map of Magnolia Park adopted	10681 46
Magnolia Park - Maps adopted	10681 47
Map of Richard's Re-subd. Middletown	10682 48
" " Good's Re-sub. Res. 10641 repealed.	10683 65
" " Richard's Re-sub. Repeals Res 10682	10699 65
" " " " Adopted	10700 80
Mayfield Dunkle, electric sign	10753 81
Marrs, C. prom. to Mounted Patrolman	10761 83
Miller, Fred Atty. file brief under Rosenberg Emp. <sup>Link Act</sup>	10765 41
Munson, C. app. Nightwatchman City Hall	10779 92
Manos, Tone, fruit & veg. license	10787 124
Mekas, M. G. fruit & veg. license	10834 125
Map Nordica Heights adopted	10840 131
" City Gardens, add No. 1.	10845 133
Mesny, Joseph, permit remove trees	10852 134
Mullinix, S. D. \$33.33 pay reward arrest of John C. <sup>Straw</sup>	10856 134
Munger & Munger, install storage tank for Angus <sup>High Sch.</sup>	10858 135
Memorial Day Com. Permit have parade	10864 144
Mitchell, Mrs. permit remove trees	10892 146
Memorial Day Committee, permit alter route	10905 147
Meade & P. E. Woods app. garbage Committee	10913 148
Map - Cabrillo Terrace, map adopted	10916 149
Marston, Geo. W. Anna L. Deed. New Hampshire	10917 150
Madison, F. J. retail liquor license	10920 151
Magee, A. B. transfer stand	10924 152
Memorial to Governor, Clerk and copies to all counties <sup>in Calif.</sup>	10931 194
Miedema, M. permit erect tent at Port St.	11001 195
Map of Treat Addition adopted	11006 208
Maryland St. Eng. list elev. S/Lb.	11034 212
Maps, filed for Assessors Office, Eng. make	11054 214
Map Franklin Court, adopted	11060 216
Myers, J. E. portion reward paid by Wells Fargo Exp.	11071 232
Map of Nordica Heights adopted	11123 246
Mahle, the Hatter, permit carry adv. banner	11137

MISCELLANEOUS

MISCELLANEOUS

Map adopted of Glenartney	249
Moore, A. V. auto stand license	11143
Minton, D. C. Pawn Broker's "	253
Morrison, J. selling confetti	11165
Mason, J. R. soda-water, ice-cream license	253
Municipal Harbor Imp. Rejecting Bids rec'd 6/24/12	11165
Matthews, J. H. Billiard & Pool Hall license	253
Moulton, George, selling confetti license	11180
Morgan, John E. app. special police officer	260
Mungers Laundry Co. permit install steam boiler	11185
Montrose, Ed. distrib. reward for arrest of	260
Mullinis, S. D. 1/3 reward arrest of Ed Montrose	11190
Minton, D. C. electric sign	260
Mission Bay Tract, Engr. furn. desc. streets valley to be closed	11192
Map of Westlawn adopted	261
" " A. Nehrman's Resub. of Blk 372, Old Town adopted	11193
Miller, M. fruit & veg. license	261
Martonardi, G. " " "	11197
Messinger, License, Revoked E. S. Wilson	262
Mayrhofer, Anton, Permit run cement walk to garage	11201
Morgan, Mrs. storage tank	291
Mesmer & Rice, City Atty prepare contract for Pier	11233
Mesmer & Rice, bid accepted for Pier	292
Mancos, Tony, fruit & vegetable license	11234
Maloney, Maurice, shooting gallery license	315
Moving picture license, La Jolla, J. P. Handberg	11273
Mungers Laundry Co. steam laundry license	315
Mullavey, John, permit carry fire-arms as night watchman	11273
Moses & Bennett, erect sign for N. H. Bullock	321
Mathison, E. permit erect 3 tents at 866 10th St.	11301
Mast, Nick, fruit & veg. license	321
Meteor Book Co. runner's license	11302
Meyerick, H. free license	325
Marshall, C. A. & C. A. Hinkle, special license	11313

## STREETS

## MISCELLANEOUS

McConnell, Mrs. H. app. Laborer in Water Dept.	10602
	13
McKenley, Sarah, special building permit	10623
	41
McLormick Lumber Co. steam boiler	10654
	42
McKenzie, Mrs. G. M. permit remove tree	10658
	44
" " " " permit cut S/L	10671
	43
McCarthy, James, app. Special Policeman	10676
	45
McLaughlin, John, transfer stand	10678
	81
McGaw, Mrs. E. app. Patrolman	10761
	91
McAuliff, H. B. permit erect tent on 3 <sup>rd</sup> St.	10771
	92
McCunniff, M. T. auto stand	10787
	94
McRae, K. J. permit to place steps accord to plans	10793
	134
McGaw, H. E. accept. resign. as Police Officer	10859
	136
McMillan, E. time S/L on 30 <sup>th</sup> St.	10874
	155
McMahon, Mrs. permit hold wrestling match	10941
	216
McMullen, S. P. & A. J. blancey, ret. liquor license	11064
	224
McConnell, Mrs. H. app. pipe fitters helper	11112
	245
McKinstry, Lieut. Col. report on Capps Plans Harbor	11130
	250
McNeill, H. S. app. 1 <sup>st</sup> class Fireman	11144
	250
McBracken, J. C. app. Structural Engineer	11146
	253
McMahon, Mrs. permit hold wrestling match	11164
	260
McNeill, K. J. permit install 4 storage tanks	11188
	277
McFadden vs City. Atty file disclaimer in print	11223
	320
McNeill, K. J. permit lay 2 <sup>nd</sup> pipe line across St. Anthony St.	11300
	338
McLain, A. W. & McDelegro, auctioneers license	11345
	340
McRae, K. J. storage tank	11359
	342
McLain & Delegro permit hold auction sale at 12 <sup>th</sup> & 4 <sup>th</sup> St.	11371



STREETS


MISCELLANEOUS

MT

## STREETS

## MISCELLANEOUS

Niagara Ave. Approv. Diag. Assess. Dist. Grade	10598	Nakamura, T. pool hall license	10591
Newton Ave. extend main	10610	Nelson, Louis, app. 2 <sup>nd</sup> class fireman	10734
Nutmeg St. Res. Int. change grade	10631	New Method Laundry, steam boiler	10751
" " P/O grade by private contract	10642	Nelson, Rof. accept. grading of E St & 16 <sup>th</sup> St.	10782
Newport Ave. app. grade	10648	Nichol, Wm. lunch stand license	10834
Ninth St. " pave	10651	Nordica Heights, map adopted	10840
Nearney St. extend main	10653	Nichols, J. permit install storage tank	10857
Newport Ave. Engr. Diag. Assess. Dist. Grade	10707	National City Baseball Team, permit adv on pte	10861
Ninth St. " " " " pave	10713	Nevitt, Chas. app. Laborer Water Dept.	10886
Newton Ave. Engr. raise & estab. crown	10826	Novelty Photo Studio, permit adv on streets	10901
New Hampshire St. Dec. of Geo W Marston wife	10917	Nelms, Guy M. app. patrolman	10906
Nutmeg St. change grade	10974	Namika, T. lunch stand license	10951
Ninth St. Approv. Diag. Assess. Dist. Pave	11108	Natl. Municipal League @ L.A. Councilmen app.	10960
Niagara St. Extend main	11149	Nelms, Guy M., accept. resign. as patrolman	11029
Newport Ave. 90 days est. time to complete to E. C. Brown	11173	Newman, E. W. permit remove tree	11067
Newport Ave. Approv. Diag. Assess. Dist. Grade	11378	Nakada, K. fruit & veg. license	11075
		Nordica Heights, map adopted	11123
		Newell, B. P. Special Bldg. Permit	11157
		North Am. Dressing Co. City Clerk return plans	11163
		Numbering Buildings, Lay confer. with Bartholomew	11181
		Naylor, E. H. permit carry adv. banner	11265
		Nelson, Rof. with Council execute contract. Construct	11310
		Newman, E. W. permit cur down curb	11355
		Newby, C. D. transfer stand license	11445



## STREETS

## MISCELLANEOUS

Ohio st. A/L grade	29 10646	Owl Ice Cream Co. peddling license	8 10615
Oregon st. Permits P/O. grade	63 10697	Olsen, D. L. Blasting permit	13 10627
Ohio st. Eng. Diag. Assess. Dist. grade	67 10708	Osborn, John B. grade. Thorn, st private contract	25 10643
Oregon st. Ydgo Assess. Dist. grade	70 10725	" " " " Goldfinch st "	26 10644
" " Engn. plans etc grade	69 10720	Olsen, D. L. permits to do blasting	74 10738
Osborn st. ext. main	137 10876	Obayashi, Joe W. lunch stand license	81 10759
Ohio st. Approv. Diag. Assess. Dist. grade	204 11014	Otenson, Mikkil app. Patrolman	81 10761
Olyphant st. Assess. Dist. close	221 11100	Omyx Hotel, runner's license	92 10787
" " Ph Loma Hts. Res. Int. Close	296 11238	Oxford, The " " "	156 10957
Oliver Ave. Assess. Dist. close	316 11276	Ocean Beach Comfort station, Dep't. Sewer	206 11020
" " Res. Int. below	365 11401	Orndorff, D. permit. drink adv. pong in sts.	215 11063
		Ordinances & Resolutions bear initials party preparing same	251 11150
		Obayashi, Joe W. shooting gallery license	260 11185
		Oasis Restaurant, storage tank	260 11187
		Owen, A. B. appointed clerk in Finance	372 11423
		Owl Housemoving Co. permit remove 2 trees	dept 377 11454

## RESOLUTIONS ORDERING WORK

Union st. close - from Spruce to Sassafras	19 10635 20
Spruce st. " " Columbia st to Porter Ave	10636 20
State st. " " Spruce to Sassafras	10637 211
Alley in Blk 78, St Land Town Co's add. close	10638 53
Talbot st. close	10687 54
Getti st. "	10688 55
Urada Place "	10689 56
Lincoln Ave. "	10690 57
Alabama st. "	10691 84
University Ave. pave	10767 100
32 <sup>nd</sup> st. grade	10806 126
Sixth st. opening	10841 142
Fifth st. Light - A to B.	10884 176
17th st. Pave from E to F.	10973 249
Essex st. close	11225 280
Alley in Block 254, Univ. Hts., O/W. close	11226 283
Narasthy st. Grade	11228 284
22 <sup>nd</sup> st & Beardsley st. Grade	11229 287
India st. O/W Pave	11231 351
Arizona st. Grade	11389 371
Union St. close	11421 376
Hawthorn st. "	11446 379
Grape st and 31 <sup>st</sup> st Grade	11463

## RESOLUTIONS ORDERING WORK



## STREETS

## MISCELLANEOUS

Pritchard st. extend main	7 10610	Polak, B. peddling license	2 10594
Pardee st. extend main	41 10653	Priett, M.H. transfer stand	7 10594
Pine st. Assess. Dist close portion	132 10848	Police Dept Reimb. Detective Fish for trips to LA	7 10605
Park Blvd Eng. plans & spec. grade	143 10887	Palmer Bros. electric sign at Savoy Theatre	8 10606
Pol st. Assess. Dist. close	222 11103	Palmer, The, hotel runner's license	43 10615
Park Blvd. Eng. Disc. Assess. Dist. Care	222 11105	Pantelides, C. peanuts & popcorn license	43 10664
Palm st. Res. Int. Grade	229 11121	Pomorang, A. junk collector's	44 10664
Pol st. Pt. Loma Hts. Res. Int. close	297 11239	Police Dept. Supr. Sehon with proceeds to Sacramento	44 10668
Pico st. Assess. Dist. close	377 11277	" " Detective Myers " " " "	44 10669
Pardee st. Extend main	368 11408	" " app. employees Water Dept. Specials	45 10670
		" " refund exp. to H.F. Shepherd trip to LA	45 10674
		Pump. Water Dept. auth. expend 250.00	74 10675
		Police Dept. app. E.E. Johnstone Special Policeman	75 10736
		Palmer, Lyndale vs. La Cal. Mr. Water Co. <sup>city</sup> intervene	81 10746
		Police Dept. Cassin Ford app. Special Policeman	81 10760
		" " making various appnts & promotions	81 10761
		Pershing, O.L. app. Patrolman	93 10761
		Peck, G.W. permit to do blasting	107 10790
		Pilots for Bay of San Diego. Atty. submit opinion in re auth. of Council.	107 10818
		Palmer Bros. Steam Boiler	108 10820
		Police Pension Fund, reward pd by US Navy	125 10824
		Prohibition Convention, permit adv. in auto	125 10838
		Pacific Bldg Co. storage tanks (2)	133 10839
		Peters, Homer W. Jr. \$25.00 as Com. in open Letter	134 10849
		Police Pension Fund, \$16.67 arrest of John Howard	134 10856
		Police Dept. accept resig. of W.E. McLaw	134 10859
		" " making various appointments	134 10862
		Parr, Don E. app. patrolman	137 10862
		Pritchard, Charles P. accept. resig.	144 10877
		Pioneer Auto. Broker, permit remove trees	144 10892
		Premier Packing Co. Bldg Permit	145 10895
		Pipe Dredger, Finance Dept. secure bids	145 10897
		Pontoons, lumber " " " "	146 10898
		Police Dept. app. Brown & Nelms patrolmen	146 10906
		" " allow exp. of Detective Gabrielson	150 10907
		" " app. J.E. Doty detective	150 10919
		Pier, fixing time receive bids	151 10921
		Palmer Bros. Const. Co. house-mover's license	155 10924
		Police Dept. accept resig. of J.L. Dempsey	189 10943
		Postmaster, permit attach mail boxes to elec. light posts	189 10980
		Parish, Nick, electric sign	190 10981
		Pelican Inn, Class B Rest. Liquor License	190 10982

## M I S C E L L A N E O U S

Pryor, R.O. appr. special police officer	10989 191
Police Dept. relieving certain special officers	10990 194
Page, Geo. retail liquor licence	11003 194
Park Imp. Bonds, City clerk adv. for bids	11005 203
Potter Mr K's Union T & C. deed accepted	11011 205
Police Dept. E.H. Smause app patrolman	11016 205
Plans & Spec. Supr. Fire purch constr fire trng.	11019 207
Panama Exposition Co. storage tank	11028 207
Police Dept. accept resig. of Guy M. Nelms ad <sup>dated</sup>	11029 209
Porter, Guy M. auto stand license	11036 209
Pacific Bldg Co. permit burn rubbish	11039 211
Pacific Messenger Service, revoking licenses	11049 215
Pacific Bldg Co. permit remove tree	11062 216
Police Pension Fund, '3 reward paid by Wells Fargo Exp.	11071 245
Post House, Atty report condition of deeds to City	11129 246
Police Dept. Harry Taylor app. mstr. Patrolman	11133 246
Park Imp Bonds, city clerk sell \$234,000.00	11134 246
Parisian Clean & Dyng Co. steam boiler	11139 247
Pacific Woods Coal Co. permit move bldg.	11140 250
Police Dept. chief Wilson attends meeting at Toronto	11147 251
Protest denied pane India st.	11148 252
Premier Packing Co. - Steam Boiler	11153 252
Police Dept. accept resig of S.G. Fitz.	11158 258
Postmaster H.R. Fay confer with in remembrance	11181 259
Paper Bans Permit to J.F. Senoabaugh & Alfred Barker	11182 260
Police Dept. app James M. Campbell	11189 260
" " John E. Mugam app. Special Officer	11190 260
" " relieving David F. Gershon from duty	11191 261
" Relief Assn Fund '3 reward arrest of Ed Montrose	11193 261
" " " " " " " " John Strouable	11194 286
" " " " Ex tens. Vote of Thanks etc,	11230 315
Plaza, S.W. Con. Gas & Co. remove 2 arc lights	11271 315
Palmer, L.W. automobile stand license	11273 323
Pursell, W.W. Bond tendered not satisfactory	11307 325
Pacific Tel & Tel. Co. construct manhole in B St.	11311 325
" " " " lay conduit on Upas st.	11312 346
Pryor, R.O. Relieves as special police officer	11317 326
Police Dept. DeSacour & Pryor relieved as	11317 337
Pier, Bid accepted of Messrs. Miller	11343 338
Powell, C.N. transfer stand license	11345 338
Po. Wong, free license	11348 342
Poultry show, permits Fanciers club each stand	11368

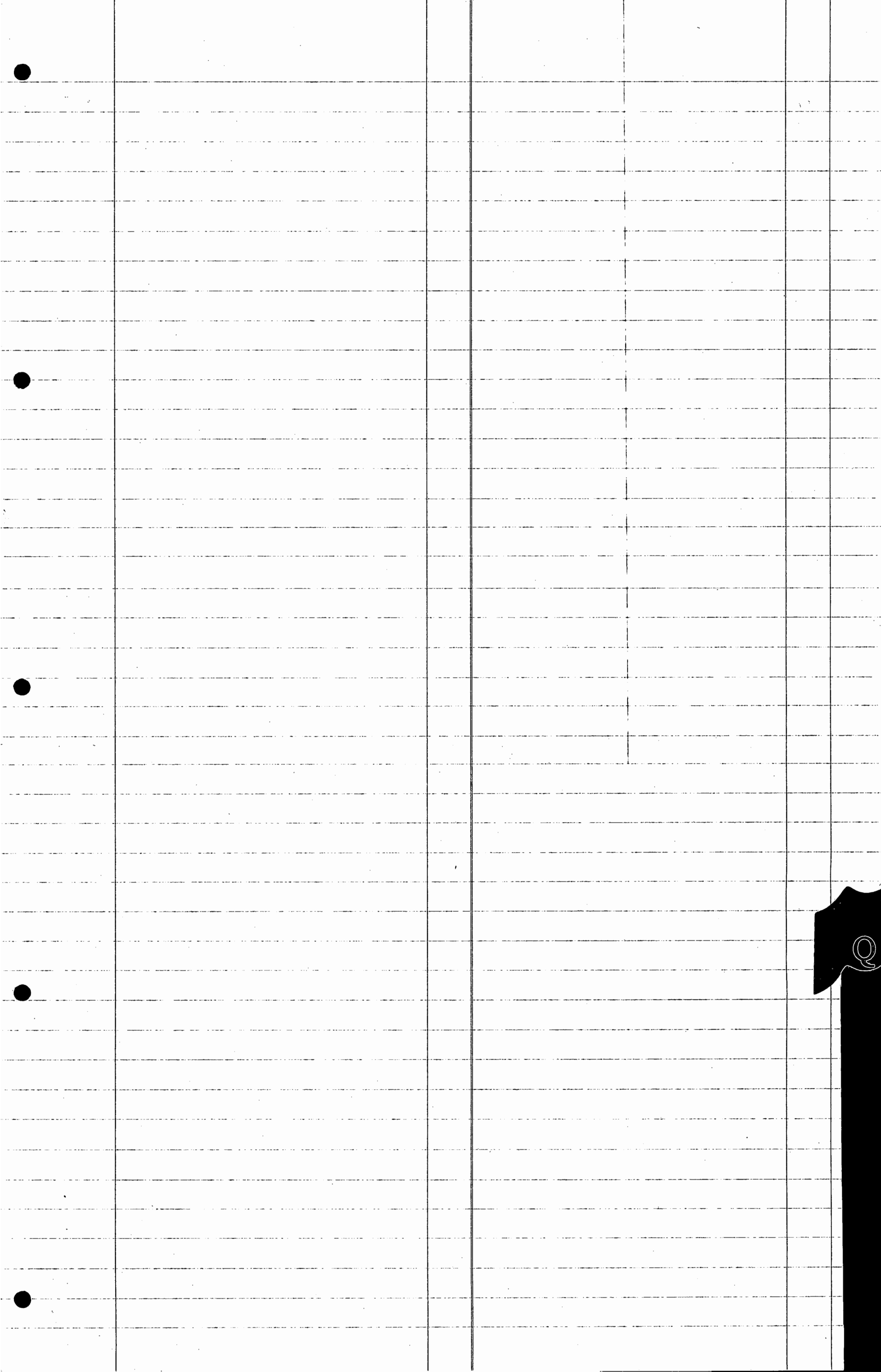
## M I S C E L L A N E O U S

Porter's Auto Truck, license	369
Polotti, F. free license	11414
	369
Post House, Barn, Finance Dep't secure	11414
	370
Police Del. Alarm Co. <sup>trns for reestablishing</sup> Eng. prepare maps	11416
	370
Parich Nick, retail liquor license <sup>showing system</sup>	11417
	370
Pueblo Forester office under control Police Dep't	11418
	372
Police Dep't accepting resign. of R. T. Bowles	11422
	377
Poundmaster, granting 3 day leave of absence	11449
	377
Pursell, B. W. City Clerk com. in re franchise	11450
	378
	11458

STREETS

MISCELLANEOUS

Oregon ex Eng. plans etc. grade	69
	10720
2 st. extend main	75
	10743
Trimby st. Assess Dist. close	221
	11098
" " Pt. Loma Sts. Res. Dist. close	298
	11240



## STREETS

Roosevelt St. extend main	97
Richmond St Engr. elev. estab. grade	10777
Robinson Ave. Ydg & Assess Dist. Grade	144
Reed Ave. Assess Dist. Close	10888
Road thru Brickyard Canyon, Engr. furn. details desc.	263
Robinson Ave. Exempting P.O. from paying costs in ch. grade	11209
Reed St. Mission Bay Park Tract Res Int. Close	317
Robinson Ave. Ydg & Assess Dist. Grade	11278
Ray St. Engr. list elev. estab. grade	319
	11296
	343
	11376
	363
	11399
	366
	11403
	372
	11426

## MISCELLANEOUS

Russo, Louis, transfer stand license	8
Randall, Mrs. H. Atty. defend City in suit	10615
Ruhnau, F. H. elec. sign - Union Theatre	10
Rogers, Mrs. W. auto stand license	10620
Repeals Res 10597 in re grade Louisiana St.	42
Reckard, F. O. app. Special Policeman	10659
Robbins, A. J. " " "	43
Ruhnau, F. W. moving picture license	10664
Richard's Re. subdivision, Map adopted	43
Repealing Res. 10641, Map of Woods Re. sub.	10666
Rayburn, Margaret, Septic Tank	44
Repeal Res 10682 Adopt Map of Richard's Re. sub.	10670
Richard's Resub. Map Res 10682 repealed	44
" " " adopted	10670
Radford, R. Blasting permit	45
Revoking runner's license Hotel Keystone	10678
" " " " Jewett	47
Reeder, Albert Sidney, app. Patrolman	10682
Roseberry, Emp. Lib. Atty. file brief in re Fred mee	48
Repealing Res. 10597 Approv. Diag. Assess Dist. grade Louisiana St.	10683
Revision of Charter, app. Special Com.	64
Rinehart, C. E. steam boiler & cleanitum	10698
Repealing Res. Adv. for Bids for Harbor Work etc.	65
Russ, High School - storage tank	10699
Royal, The, Hotel runner's license	65
Repeal Res. Int. 10133, ch. grades of 3rd Cedar St.	10699
Rudder, Harry, class "A" Rest. Liquor License	65
Rombold, J. B. Class "B" " " "	10700
Rubber Sleeves for Suction Dredge, Finance Dept. get prices	74
Ramey, J. W. fruit & veg. license	10741
Retaining wall, P/O construct across Broadway	80
Ruhnau, F. W. moving picture license Grand Theatre	10755
Robinson & Murphy, auctioneers license	80
Retaining wall, Care & Prospect St. Supt. Finance Sec. for bids	10756
Revoking Class "B" Rest. Liquor License of Marino	81
Russ, Lumber & Mill Co. 2 steam boilers	10761
Repeal Res. 11010 with Supt. Finance secure bids	83
Retaining Wall, Care & Prospect St. Supt. Finance secure bids	10765
Revoking license Home Messenger Service	93
" " Pacific " "	10765
Rothgeb, Mrs. permit black	10791
Paper, Roll. Mills. Fargo paid reward for arrest	107
	10819
	127
	10842
	134
	10858
	147
	10915
	153
	10936
	156
	10950
	156
	10950
	156
	10952
	158
	10962
	187
	10977
	194
	11002
	194
	11004
	202
	11010
	205
	11015
	207
	11030
	210
	11046
	210
	11046
	210
	11048
	211
	11049
	215
	11061
	216
	11071



MISCELLANEOUS

MISCELLANEOUS

Richardson, B. I. post card photo license	217
Robinson, H. L. prom. to 1st class fireman	11075 223
Rice, J. C. permit remove tree	11109 224
Robbins, A. J. app. checker in Water Dept.	11114 250
Resolutions & Ordinances bear initials party preparing same	11145 251
Repealing Res. Int. 10881 In re S/B on First st.	11150 253
Raymond Concrete Pile Co. City blank return plans & spec.	11160 253
Reed, O. R. peanut & popcorn license	11163 253
Repealing Res. 10842 In re Harbor Imps	11165 254
Rejecting Bids for Mun. Harbor Imps. rec'd 6/24/12	11166 255
Roberson, J. F. Loan Agency license	11167 260
Rice, J. M. prom. to Pipe Fitter's Helper	11185 262
Rickman, E. transfer stand license	11200 315
Richmond, John, free license	11273 315
Revoking Messenger License of E. S. Wilson	11273 321
Russell, J. M. install 2 storage tanks	11301 325
Ramona Rooming House, runner's license	11315 338
Rugg, M. C. permit hold auction sale at aread Rooming House	11345 341
Repealing proceedings grade Harasthy st.	11367 343
" " grade 32nd st.	11374 350
Rabinowitz, M. fruit & veg. license	11388 369
Rossakoff, Solomon, wholesale liquor lic	11414 370
Repealing proc. Grade Harasthy st.	11419 370
Roggenbuck, Alex. Retail liquor license	11420 395
	11482

## STREETS

## STREETS

Stewart st. extend main	7
Sutter st. open. Engr. furn. plat to Comms. app.	10610
Spruce st. C/W. close Columbia to Horton Ave	8
State st. " " Spruce to Sassafras	10617
Second st. A/Lb. pave	20
Sixth st. Light-blt. F. Dirich Notice Inv.	10636
Second st. Engr. Diag. Assess Dist pave	20
Santa Monica Ave. Approv. Diag. Assess Dist Grad	10637
Saratoga Ave. " " " " " "	37
" " " " " " " "	10650
16 <sup>th</sup> st. accept grading by Olof Nelson	59
16 <sup>th</sup> st. Ext. time S/Lb. S to F.	10693
Sixth st. Res Int. Change grade	68
" " C/W. Opening	10715
" " A/Lb. Light No 4 to O'Brien Gas & Co	72
Sutter st Opening, Supr. Finance. adv. 25 <sup>th</sup> to each	10731
" " " " " " " "	73
8 <sup>th</sup> st. extend main	10732
Sutter st. open, clerk give notice filing Com's	80
Stewart st. extend main	10750
Sixth st. open Engr. furn. plat to Coms.	92
16 <sup>th</sup> st. Res Int. Change grade	95
17 <sup>th</sup> st. C/W Pave - E to F.	10782
Second st. Approv. Diag. Assess Dist Pave	96
Saratoga st. extend main	10802
Santa Monica Ave. Res. Int. Change grade	96
San Fernando st. grade private contract	10804
Sixth A. Ash, Beech & Cedar Sts. Change grade	126
17 <sup>th</sup> St. A/Lb. Pave	10841
State st. Engr. furn. plans etc.	128
" " " " " " " "	10843
Stewart St. Extend main	133
Sutter st. Conf. Com's report open	10849
16 <sup>th</sup> st. 15 <sup>th</sup> st & E st. Change grade	135
	10869
	137
	10878
	153
	10932
	153
	10938
	164
	10967
	176
	10973
	191
	10987
	193
	10997
	201
	11009
	236
	11127
	280
	11227
	289
	11232
	262
	11204
	262
	11205
	314
	11268
	344
	11383
	388
	11468

MISCELLANEOUS

Savoy Theatre, electric sign	10606
Storage tank, Bensit's Restaurant	10609
S.D. Elec. Ry. Co. permit demonst. new pay-as-you-enter car	10624
Storage tank - Mr. Zitts	10625
S.D. Cons. Gas & Elec. Co. install sign for Union Theatre	10659
Schon, Capt. auth. to proceed to Sacramento	10668
Shepherd, Detective, refunding exp. trip	10674
S.D. Cons. Brewing Co. - Storage tank	10677
Stamos, George, fruit & veg. license	10678
Septic Tank, Margaret Rayburn	10698
Seyffarth, Carl C. prom. from 2 <sup>nd</sup> to 1 <sup>st</sup> Class Fireman	10734
Steam boiler, Benson Lumber Co.	10737
S.D. Electric Co. elec. sign for R. J. Clayden	10739
Snyder, C. N. free license	10744
Shelley & Kaplan, junk dealer's license	10744
Sheppard, J. transfer stand license	10744
S. Co. City Mt. Water Co. City Atty. intervene in re T. Palmer	10746
Schon, Councilman, allow exp. trip to Sacramento	10748
Steam boiler, New Method Laundry	10751
Shepherd, H. F. prom. to Sergeant Police Dept.	10761
Scholes, Henry E. app. Patrolman	10761
Sterne Bros. Co. Council contract for dredger	10769
Street Supt. auth. remove obstructions in Moore	10781
Scorlick, Ar. E. Mariel, wholesale liquor license	10785
Schon, Comm. one of com. to take up provision	10791
Sterne, Mrs. C. E. permit remove trees	10799
Smith, C. W. free license	10803
Sweeney, Eugene P. detective agency	10803
South Eastern Ry. Co. City Atty. defend City in action	10808
Street Supt. Post notices in alley Bk 27, 1 <sup>st</sup> hand & S. Co. add.	10815
Steam boiler, The Cleanitorium	10819
" " Palmer Bros.	10820
Sterne Bros. Co. Clerk returns clk. with bid for dredger	10825
Special Election, Declaring result of	10830
Steam Boiler, W. M. Yundt & Anderson, Hotel	10833
Storage tanks (2) Pacific Bldg. Co.	10839
S. Cons. Gas & E. Co. A/B. Light 6 <sup>th</sup> st No 4	10843
Sangler, V. permit remove trees	10855
Storage tank, J. Nichols	10857
" " Russ High School	10858
" " J. M. Tucker (Per. Acton)	10872
" " Gordon K. Crosby	10873

MISCELLANEOUS

Sewer Dept. City Clerk furn. cert. copies of res.	10890
Starr Rooming House, runner's license	10899
Sanitary Preparation Co. permit carry adv.	10900
Sullivan, Haw Lumber Co. Bldg. Insp. issue special permit	10934
Street Supt. designate to Bartlett Estate Co. where deposit dirt grade cross st	10939
Steam Boiler - Russ High School	10945
" " The Savage Tire Co.	10946
Savage Tire Co. permit install steam boiler	10946
Sargent, Nicholas P. Class "A" Rest. Liquor License	10950
Solari & Olson, Class "B" " " "	10950
Sanders, A. pawn broker's license	10951
Sleeves, rubber, Finance Dept. get prices - Auction	10952
Silva, F. D. special building permit	10957
Storage tank, yard at City Stables	10959
Schon, J. L. app. delegate Natl. Mun. League at L. H.	10960
Skurla, R. C. Class "B" Rest. Liquor License	10961
Stafford, B. Arthur de, accepting deed	10978
S.D. Cons. Gas & Elec. Co. permit install various signs	10981
Setser, Mrs. M. M. permit remove trees	10998
S.D. Const. Co. permit erect open air theatre in rear Cecil Hotel	10999
Smouse, Est. app. Patrolman	11016
Storage tank, John J. Hutchinson	11027
" " Panama Expo. Co. C. J. Julian install	11028
Steam Boilers, Russ Lumber & Mill Co.	11030
Storage tanks, H. Supt. Finance secure bids	11047
Schnell's Dairy, steam boiler	11065
Steam boiler, S.D. Electric Co.	11066
S.D. Electric Co. steam boiler for steam roller	11066
Stout, Raymond, transfer stand license	11075
Southern Calif. Mt. Water Co. In re purchase system	11128
Street Dept. J. M. Loop app. Assess. Clerk	11131
Steam boiler, Parisian Clean Dyeing Co.	11139
Southern Elec. Co. elec. sign for United Cigar Storage Co.	11151
Steam Boiler, Premier Packing Co.	11153
S.D. Cons. Gas & Elec. Co. Permit trim trees	11159
Steer, J. peeling confetti	11165
S.D. Electric Co. permit trim tree	11174
Sun. San Diego, permit run bi-plane	11176
Sensabaugh, J. F. & Alfred Barker, permit maintain 30 Water Paper cans	11182
Spreckels Theatre Bldg. steam boiler	11186
Salys, T. D. permit install storage tank in cases Rest	11187
Storage tanks (4) - K. F. M. & Neile	11188

MISCELLANEOUS

MISCELLANEOUS

Steam boiler, Munger's Laundry Co.	260
Strouble, John, distrib reward for arrest of	11192
Sykes, J. P. 30 da exptime Sflb on Logan Ave.	261
Southern Elec. Co. erect sign for D. C. Minton	11194
Stewart, Don M. leave of absence for 30 days	261
State St. Engr. furn. plans etc.	11195
" " " desc. access dist. fare	261
State Board Harbor Com. furn. statement of	11197
S. D. Bros. Gas & Elec. Co. permit erect various signs	261
S. D. Trunk & Bag Co. auction sale	11198
Steam boiler, J. M. C. A. Blag by Thos. Haverly Co.	262
S. D. Bros. Gas & Elec. Co. remove 2 arc lights near Plaza	11204
Stafford, C. P. shooting gallery license	262
Smith, W. A. Transfer stand "	11205
Sandiego, Riverside & Los Angeles Ry. Co. Declaring	313
Steinmann, Alfred P. retail liquor license	11258
Storage tank, Ingle Mfg. Co. install for Mrs. Morgan	313
" " E. A. Ballenberg at 3240 Park St.	11260
" " (2) J. M. Russell install in garage	314
Shields, Son, R. P. City Atty prepare contract for Bulkhead	11266
S. D. Bros. Gas & Elec. Co. a/c. Lights 5th st to 6th	314
Shields, Son, Bid accepted for Bulkhead	11267
Snedeker, Geo. permit to ad. on banner 36th & Broadway	315
Salyers, J. D. storage tank for Johnson Cigar Co.	11271
Sheppard, C. A. Co. storage tank	315
Southern Elec. Co. erect signs for Hoover Bros. & Eagle Drug Co.	11273
State Highway Com. Engr. report best road to connect with Blvd at 1st Mar	315
Superior Court Atty submit Petition to leave lots 11 & 12	11273
Shannon, W. promoted to 1st class fireman	323
S. D. Detective Agency, license	11307
Scott Bros. peanut & popcorn license	324
S. D. Bros. Gas & Elec. Co. permit erect sign	11309
Son. Cal. Mt. Water Co. system Request. Supp. water Engr. C. P. & Supp. Finance report	325
Song, Quon, fruit & veg. license	11313
Sparks, S. C. permit blast at Albatross & Kalma etc.	325
S. D. Bros. Gas & Elec. Co. permit erect various signs	11314
Schamp, C. & N. Pearle, elec. sign	325
S. D. Bros. Gas & Elec. Co. permit construct manhole at 6th & 6th Sts.	11315
Scripps, E. B. Miss. permit lay sidewalks on Currier	325
Stoor, Chas. special license peddle Mds.	11316

SIDEWALKING AND CURBING

27 <sup>th</sup> st. from A to B.	10591
A st. 25 <sup>th</sup> to 28 <sup>th</sup> sts.	10592
30 <sup>th</sup> st. " Upas to Univ. Ave.	10593
Girard st. Extends time to 8/15/12	10794
16 <sup>th</sup> st. " " " "	10802
Maryland st. 90 da " " to L. E. Evans	10822
Logan Ave. Ext time 31 <sup>st</sup> to 32 <sup>nd</sup> (-1/1/12)	10827
28 <sup>th</sup> st. " Irving to Bay (1/1/13)	10829
Lot 24, Blk 94 E. W. Morse Add. Ext time to J. F. Lee	10831
Union st. Eng. furn. Council with report of audit	10868
30 <sup>th</sup> Ext time to Margaret C. McMillan	10874
First st. Res. Int. - South of Robinson Ave.	10881
Union st. ext time to Union st.	10904
Maryland st. Engr. set stakes	11034
Cleveland Ave. Ext time	11050
A st. 6 mo. ext time to J. H. Walker	11156
First st. Repealing Res. Int. No. 10881	11160
Logan Ave. 30 da. ext time to J. P. Sykes	11195
" " " " " G. B. Arnold	11196
A st. 30 days ext time, & Engr. set stakes	11318
Denth st. Extends time until Oct 1, 1912	11373
Engr. report <sup>change location</sup> sidewalks on Hawk & his fact dwn	11375
Engr. set stakes on Anderson & others 5 <sup>th</sup> & 6 <sup>th</sup>	11382
Granada Ave 30 days ext time to L. H. Cowley	11424
Courier st La Jolla. Special Permit to Miss	11477
Er B. Scripps	

SIDEWALKING AND CURBING



## STREETS

## MISCELLANEOUS

Twenty-seventh st S/Lb. A to B	10591	Isuneyashi, M. hand laundry license	10590
Thirtieth st. S/Lb. Upas to Univ. Ave	10593	Poliver Aerial Nav. Co. permit remove air-ship	10672
Thorn st. grade by private contract J.B. O'Brien	10643	Phrelkeld, A.T. app. Special Policeman	10795
Thirty-first st. Engr. list elev. estab. grade	10656	Taylor, Frank D. peddling license	10803
Talbot st. C/M. Close	10687	Lucker, Glenn, app. Asst. Meats & Dairy Insp.	10810
Twenty-eighth st. Permits P/O grade	10696	Lide lands, O'Harbor Engr. furn. diag. all leases & franchises	10814
Thirty-first st. Engr. list elev. estab. grade	10704	Prefzger, R.B. permit remove tree	10821
Texas st. Engr. plans etc. grade S/Lb.	10723	Talcott, O.W. auto stand license	10834
" " Ydg & Assess Dist. grade	10726	Lucker, J.M. - storage tank	10872
Thirty-second st. extends main	10743	Thorp, M.R. prom. to Chief Dep. City Atty.	10893
" " " C/M. grade	10806	Turinetti, Domenick, class "B" Rest. Liquor Lic.	10950
Thorn st. Close, denying protest	10811	Thorp, Wallace, class "B" " " "	10961
28th st. Ext. time S/Lb. (11/13)	10827	Topuzes, Geo. class "A" " " "	10995
Tenth st. appror. Diag. Assess Dist. Pare	10847	Trest Ad. adopting map	11006
Thorn st. Engr. List elev. estab. grade	10866	Tapes, acapt. offer to settle on certain lots in Black 161 Middleton	11118
26th st. extend main	10869	Taylor, Harry, app. mounted Patrolman	11133
30th st. Ext. time S/Lb. to Margaret C. McMill	10874	Trubine, Evening, Ext. Vote of Thanks in re Police Fund	11230
Third st. ch. grade, Res. Int. 10936 repeales	10936	Tichenor, W.G. app. 2nd class fireman	11254
Thorn st. Res. Int. change grade	10964	Tiboda, B. junk collector's license	11273
Third st. " " " "	10968	Lucker, Dr. Glenn, app. special police officer	11304
Thorn st. Assess Dist. Close	10993	Trognitz, R.E. special bldg. permit	11353
31st and Grape st. Res. Int. grade	11008	Tullo, W. H. elec. sign	11439
29th st. Engr. list elev. estab. grade	11045	" " " poolhall license	11445
31st st. Ydg & Assess Dist. grade	11052		
27th st. Extend main	11069		
35th st. Hollington Sub. Assess Dist. Close	11086		
35th st. Extend main	11149		
Texas st. " " "	11149		
35th st. Hollington Sub. Res. Int. Close	11221		
22nd st & Beardsley st. C/M. Grade	11229		
Thomas Ave. Assess Dist. Close	11279		
25th, 28th, Beech & 30th st. Engr. furn. Plans etc. Pare	11320		
" " " " Engr. Assess Dist. Pare	11321		
Third & Date sts. Fix time hear. protest ch. grade	11334		
Tenth st. Ext. time S/Lb. B to City Park	11373		
32nd st. repealing proceedings to grade	11388		
Thorn st. Res. Int. Change Grade	11390		
" " " " Close	11393		
Thomas Ave. Mission Bay Park Tract, Res. Int. Close	11400		
Tenth st. Engr. furn. elev. estab. grade Univ. to Brooks Ave	11406		
Third & Date sts. Hearing protest P/O ch. grade	11460		
31st st. C/M. Grade	11463		

STREETS

Thorn St. to change grade  
Tras St. Eng. furn. elev. ch. grade

387  
11467  
394  
11474


MISCELLANEOUS

## STREETS

## MISCELLANEOUS

Union st. O/W. close Spruce to Sassafras	19 10635 23
Upas st. Living time hour protests agst closing	10640 41
Utah st. extend main	10653 55
Uvada Place, O/W. close	10689 84
University Ave. O/W. pave	10767 106
Upas st. closing, denying protest	10812 129
University Ave. A/C Pave	10844 135
Union st. Engr. report amt \$/b report to be done	10868 146
" " ext time \$/b to J. E. Bryan	10904 192
University Ave. Engr. Diag. Assess Dist. Pave	10994 193
Unnamed st. Blk 465, b.b. Seaman's Sub. ext. main	10997 213
Union Ave. Engr. furn. desc. of portion to be closed	11055 213
" " Assess Dist. close	11056 217
Upas st. Engr. line elev. estab. grade	11072 219
Unnamed street bet Blocks 142 & 148 Hollington assess dist. sub. close	11084 219
" " " " 344 & 556 " " "	11085 231
Union st. Res. Int. close portion	11122 263
Upas st. Assess. Dist. Close - Brant to Curlew	11208 273
Unnamed Street bet Blks 142 & 148, 148 & 149, sub. Res. Int. close	11219 274
" " " " 344 & 556 " " "	11220 314
Union st. Extend main	11268 325
Upas st. Pacific Tel. & Tel. Co. lay conduit	11312 368
Union st. Extend main	11408 371
" " close portion, O/W.	11421

Union Theatre - electric sign	42 10659 42
United Woollen Mills, permit carry adv. banner	10662 108
U. S. Navy, distrib. of reward paid	10824 203
Union Tr. Co. & Wm. A. Potter - Deed accepted	11011 251
United Ligar Stores Co. elec. sign	1115 286
Union, San Diego. Exp. Vote of Thanks in re Police	11230



# STREET S

Vermont St. Eng.	elev. estab. grade	
Van Buren st.	Ext. main	
Vermont St. Eng.	list elev. estab. grade	
" "	" " " "	Pace to Lincoln

## M I S C E L L A N E O U S

Vincent, Dave, app. Special Policeman 10670



STREETS

MISCELLANEOUS

V

## M I S C E L L A N E O U S

Neill, Louis, junk collector's license	10615
Wiseman, W. I. app. Special Policeman	10616
Warner, E. L. app. 3 <sup>rd</sup> class Plumb Insp	10735
Warburton, Mrs. F. M. permit remove tree	10740
Wedel, Philip, app. Laborer in Water Dept	10762
Woods, Councilman P. E. Extends vote of thanks as retiring Pres	10780
Whipple, Hotel, runner's license	10787
Whiteford, W. J. permit remove tree	10798
Woodworth, C. N. #25 <sup>th</sup> as Com. in open Sutter st	10849
Wright, Arthur F. H. app. Deputy City Atty.	10893
Wurtz, A. J. auto stand license	10899
Woods, P. E. & Dr. Meade - garbage Committee	10913
Woods, P. E. permit remove trees	10928
Walsh, R. J. cut time grade Brim st.	10929
Wilde, Louis J. Estate Co. permit move house back	10933
Williams, Edwin E. free license	10937
Wall, retaining, P/O Construct across Broadway	10977
Willoughby, J. E. relieved as special police officer	10990
Wall, retaining, Cavor Prospect st. Supt. Prisoner cases for birds	11010
" " " " Repeal Res 11010 with Supt. Prisoner Security	11046
Wells-Fargo Exp. Co. reward paid	11071
Warren, J. M. portion reward paid by Wells-Fargo Exp. Co.	11071
Wilson, E. S. & B. E. Williams, Messenger Service	11075
Worthen, H. L. app. Special Police in Water Dept	11110
Water System, In re purchase of	11128
Williams, Henry F. Loan Agency License	11141
Worthen, H. L. app. Statistician Water Dept	11145
Warden, A. D. " Shopman " "	11145
Wilson, J. K. Chief attends meeting at Toronto	11147
Wilson, E. S. Special Bldg. Permit	11152
Walker, J. H. 6 mo. cut time S. P. on A st	11156
Wales, Henry S. free license	11165
Wilson, Woodrow Camp Com. permit have band play	11175
Wiss, B. selling carnival novelties	11180
Williamson, W. peddling license	11185
Wright, James, free license	11185
Westlawn, Map adopted	11233
Wehrman, H. Result of Blk 372. Old Town map adopted	11234
Wharf franchises State Bd Harbor Com. farm state ment	11258
Wool, Jas. W. permit hold auction sale	11266
Wilson, Theo. Geo. automatic bowling alley license	11273
Wilson, E. S. Rooking Messenger License	11301

miscellaneous  
STREETS


Wong Po, free license  
Williams, B E messenger Service License  
Wright, J. H. special bldg. permit erect tent  
Wade, H Perry, detective agency  
Wing, Hong, fruit & veg. license  
Wagner, Edward, free license  
Watts, M. runners license for Francis  
Warren, J. W. revoking detective  
Wood, L. A. special bldg permit

338  
11345  
339  
11346  
340  
11354  
369  
11414  
369  
11414  
369  
11414  
373  
11436  
374  
11437  
378  
11456

WATER DEPARTMENT.

M<sup>rs</sup> H. M<sup>c</sup>Connell app. Laborer  
Make various extension of mains  
Making various appts as Special Police Officers  
Make various extension of mains  
Making " appts as Special Police Officers  
Auth. expend \$250.00 for pump and engine  
Making various appts as Special Police  
app Charles Evans Pipe Fitter's Steeper  
Make various extension of mains  
Extend main on Saratoga st.  
app Philip Wedel Laborer  
Make various ext. of mains  
" " " " "  
" " " " "  
Making various appts.  
City Clerk furn. cert. copies of all street work  
Make various ext. of mains  
Install fire hydrant at 5<sup>th</sup> & Stockton  
Make various ext. of mains  
" " " " "  
" " " " "  
" " " " "  
Ext 2" main in alley 10 ft S<sup>t</sup> Center st.  
Make various ext. of mains  
H. L. Worthen app. Special Police  
Frank Bigelow & M<sup>rs</sup> H. M<sup>c</sup>Connell app.  
Water System - Southern California Water Co.  
Making various appointments & promotions  
Make various extensions of mains  
John E. Mungan app. Special Police Officer  
Making various appointments & prom.  
" " extensions of mains  
Install fire hydrant at Fay & Center sts  
Make various extensions of mains  
" " " " "  
Requesting Water Supp. Eng. Corps & Supp. Finance  
furnish reports Son. Cal. Mr. H. C. system

4  
10602  
7  
10610  
8  
10616  
41  
10653  
44  
10670  
45  
10675  
45  
10676  
66  
10703  
75  
10743  
80  
10750  
82  
10762  
91  
10777  
135  
10869  
137  
10876  
143  
10886  
144  
10890  
145  
10896  
150  
10918  
153  
10932  
155  
10942  
158  
10958  
193  
10997  
206  
11025  
216  
11069  
224  
11110  
224  
11112  
237  
11128  
250  
11145  
251  
11149  
260  
11190  
262  
11200  
374  
11268  
341  
11262  
341  
11363  
368  
11408  
375  
11443




## STREETS (Continued.)


STREETS  
MISCELLANEOUS


Anacapa St. Assess. Dist. Close	221
A pt. 6 mo. ext time to J.H. Walker to S/L	11099
Alabama St. Engr. list elev. estab. grade	252
Albatross St. 60 da. ext time to Alice Lee to grade	11156
Alabama St. Ydg. & Assess. Dist. Grade	253
Alley in Block 1, Hollington Sub. Res. Int. Close	11161
" " " 2 " " " " "	283
" " " 3 " " " " "	11162
" " " 4 " " " " "	263
" " " 5 " " " " "	11210
" " " 6 " " " " "	264
" " " 7 " " " " "	11211
" " " 8 " " " " "	265
" " " 254 Univ. Sts. C/PW. Close	11212
A St. Change grade	266
Ash St. " " "	11213
Anacapa St. Pt. Loma Sts. Res. Int. Close	267
Alley in Blk. 21, Pt. Loma Sts. " " "	11214
" " " 22 " " " " "	268
" " " 23 " " " " "	11215
" " " 24 " " " " "	269
" " " 25 " " " " "	11216
" " " 28 " " " " "	270
" " " 29 " " " " "	11217
" " " 30 " " " " "	271
" " " 31 " " " " "	11218
" " " 32 " " " " "	280
" " " 40 " " " " "	11226
Alley in Block 462 of Seaman's Sub. Assess. Dist. Close	280
Archibald St. Extend main	11227
Alley in Blk 4 Mission Bay Park Tract Dist. Close	280
" " " 5 " " " " "	11227
" " " 6 " " " " "	293
" " " 7 " " " " "	11235
" " " 8 " " " " "	301
" " " 9 " " " " "	11242
" " " 10 " " " " "	302
" " " 11 " " " " "	11243
" " " 20 " " " " "	303
" " " 21 " " " " "	11244
" " " 22 " " " " "	304
" " " 23 " " " " "	11245
" " " 24 " " " " "	305
" " " 25 " " " " "	11246
" " " 28 " " " " "	306
" " " 29 " " " " "	11247
" " " 30 " " " " "	307
" " " 31 " " " " "	11248
" " " 32 " " " " "	308
" " " 40 " " " " "	11249
" " " 41 " " " " "	309
" " " 42 " " " " "	11250
" " " 43 " " " " "	310
" " " 44 " " " " "	11251
" " " 45 " " " " "	311
" " " 46 " " " " "	11252
" " " 47 " " " " "	313
" " " 48 " " " " "	11256
" " " 49 " " " " "	314
" " " 50 " " " " "	11268
" " " 51 " " " " "	317
" " " 52 " " " " "	11280
" " " 53 " " " " "	317
" " " 54 " " " " "	11281
" " " 55 " " " " "	317
" " " 56 " " " " "	11282
" " " 57 " " " " "	317
" " " 58 " " " " "	11283
" " " 59 " " " " "	318
" " " 60 " " " " "	11284
" " " 61 " " " " "	318
" " " 62 " " " " "	11285
" " " 63 " " " " "	318
" " " 64 " " " " "	11286
" " " 65 " " " " "	318
" " " 66 " " " " "	11287
" " " 67 " " " " "	318
" " " 68 " " " " "	11288
" " " 69 " " " " "	318
" " " 70 " " " " "	11289
" " " 71 " " " " "	319
" " " 72 " " " " "	11290
" " " 73 " " " " "	319
" " " 74 " " " " "	11291


Alley in Blk 24 Mission Bay Park Tract Dist. Close	Assess. 314
" " " 25 " " " " "	11292
" " " 26 " " " " "	319
" " " 27 " " " " "	11293
A pt 30 days ext time S/L. Engr. set stakes	319
Abbott St. Ocean Beach, Res. Int. Ch. Grade	11294
Alley Milbrae add. extend main	319
Anderson St. Engr. set stakes S/L. Per S/L 6th	11295
Arizona St. C/PW. Grade	326
Alley Blk 462 Seaman's Sub. Res. Int. Close	11318
" " 6, 9, 22 & 25 Mission Bay Park Tract Res. Int. Close	330
" " 5, 10, 21 & 26 " " " " "	11336
" " 7, 8, 23 & 24 " " " " "	341
" " 4, 11, 20 & 27 " " " " "	11363
" " Oregon & Idaho St. Extend main	344
Alabama St. Ext. time grade	11382
Atlantic St. Res. Int. Ch. Grade	351
	11389
	355
	11392
	357
	11394
	358
	11395
	359
	11396
	360
	11397
	368
	11408
	314
	11478
	396
	11484













Remove rod in front of book, take out the sheets to be typewritten and return rod to former position; place written sheets in back of book in consecutive order, and when all are written and thus filed the rods may be broken and the book locked.

McMILLAN BOOK Co.,  
SYRACUSE, N. Y.



## STREETS

"Y"

## MISCELLANEOUS

Yost M. J. permit adv. on auto truck	92
Yundt, N. M. steam boiler permit	10784
York, Edwin, auto stand license	124
Young, Harry R. permit make parachute jumps	10833
Y. M. C. A. Bldg steam boiler	147
Yeszin, Nathan, junk collector's license	10915
	206
	11022
	314
	11267
	364
	11414

STREETS

"Z"

MISCELLANEOUS

Zitto, Mr. storage tank	1062.5
	81
Zimmerman, M.R. prom. to Roundsman	10761
	92
Zara Mines Liquor Co. wholesale liquorian	10785
	156
Zarinovich, Nicholas, Class B Rest. Liquor Lic.	10950

R E S O L U T I O N   N O .

1 0 5 9 0 .

BE IT RESOLVED By the Common Council of the City of San Diego, as follows:-

That the City Auditor be and he is hereby authorized to issue a hand laundry license to M. Tsuneyashi on 11th Street, between H and I, subject to approval of the Superintendent of Fire and Sewers.

R E S O L U T I O N   N O .   1 0 5 9 1 .

BE IT RESOLVED By the Common Council of the City of San Diego, as follows:-

That it be and is hereby determined by this Common Council that 27th Street, from the north line of A Street to the South line of B Street be improved between said points by the construction of sidewalks and curbs thereon, in accordance with the specifications for such work as contained in Ordinance No. 1140, approved June 17th, 1902.

That the owners of property fronting upon said Street, between said points shall have until the 15th day of July 1912 within which to construct sidewalks and curbs thereon at private contract.

That the City Engineer be and he is hereby authorized and directed to prepare a profile of the sidewalk of said Street, between said points, and furnish to any person applying therefor an estimate of the number of cubic yards of excavation or embankment necessary to bring any portion of the sidewalk of said Street to its official grade.

That on said 15th Day of July, 1912, said City Engineer shall furnish this Council a detailed report showing the amount of sidewalking and curbing yet to be done on said Street between said points.

That the City Clerk advertise the fact that said improvement has been decided upon, and that property owners desiring to construct sidewalks and curbs by private contract must complete said work on or before the said 15th day of July, 1912.

R E S O L U T I O N   N O .   1 0 5 9 2 .

BE IT RESOLVED By the Common Council of the City of San Diego, as follows:-

That it be and is hereby determined by this Common Council that A Street from the east line of 25th Street to the west line of 28th Street be improved between said points by the construction of sidewalks and curbs thereon, in accordance with the specifications for such work as contained in Ordinance No. 1140, approved June 17th, 1902.

That the owners of property fronting upon said Street, between said points shall have until the 15th day of July, 1912, within which to construct sidewalks and curbs thereon at private contract.

That the City Engineer be and he is hereby authorized and directed to prepare a profile of the sidewalk of said Street, between said points, and furnish to any person applying therefor an estimate of the number of cubic yards of excavation or embankment necessary to bring any portion of the sidewalk of said street to its official grade.

That on said 15th day of July, 1912, said City Engineer shall furnish this Council a detailed report showing the amount of sidewalking and curbing yet to be done on said Street, between said points.

That the City Clerk advertise the fact that said improvement has been decided upon, and that property owners desiring to construct sidewalks and curbs by private contract must complete said work on or before the said 15th day of July, 1912.

R E S O L U T I O N   N O .   1 0 5 9 3 .

BE IT RESOLVED By the Common Council of the City of San Diego, as follows:-

That it be and is hereby determined by this Common Council that 30th Street, from

the north line of Upas Street to the south line of University Avenue be improved between said points by the construction of sidewalks and curbs thereon, in accordance with the specifications for such work as contained in Ordinance No. 1140, approved June 17th, 1902.

That the owners of property fronting upon said Street between said points shall have until the 15th day of July, 1912, within which to construct sidewalks and curbs thereon at private contract.

That the City Engineer be and he is hereby authorized and directed to prepare a profile of the sidewalk of said Street between said points, and furnish to any person applying therefor an estimate of the number of cubic yards of excavation or embankment necessary to bring any portion of the sidewalk of said Street to its official grade.

That on said 15th day of July, 1912 said City Engineer shall furnish this Council a detailed report showing the amount of sidewalking and curbing yet to be done on said Street between said points.

That the City Clerk advertise the fact that said improvement has been decided upon, and that property owners desiring to construct sidewalks and curbs by private contract must complete said work on or before the said 15th day of July, 1912.

#### R E S O L U T I O N   N O.   1 0 5 9 4.

BE IT RESOLVED By the Common Council of the City of San Diego, as follows:-

That the City Auditor be and he is hereby authorized to issue the following licenses, subject to police regulation:-

John Duvall, peddle fruit and vegetables.

T. Nakamura, pool hall, 459 5th Street, 5 tables, to date from May 1st.

G. Hatanye, transfer stand, 8th and I Streets.

J. M. Kamiro, peddling oriental goods, \$3.00 per day.

B. Polak, peddling oriental goods, \$3.00 per day.

W. H. Pruitt, transfer stand, 8th and E Streets, successor to O. D. Robinson.

H. Firks, transfer stand, 5th and I Streets.

#### R E S O L U T I O N   N O.   1 0 5 9 5.

BE IT RESOLVED By the Common Council of the City of San Diego, as follows:-

That the diagram of the property affected or benefited by the proposed work or improvement to be done on Cape May Avenue, between the northwesterly line of De Foe Street and a point 576 feet northwesterly from the northwesterly line of Abbott Street, in Ocean Beach, in said City of San Diego, as described in Resolution No. 8629, and to be assessed to pay the expenses thereof, which said diagram has been made by the City Engineer of the City of San Diego, California, pursuant to direction from this Common Council, and which said diagram is dated March 26th, 1912, be, and the same hereby is approved.

And the Clerk of said City is hereby directed at the time of this approval, to certify the fact and date thereof, and to immediately deliver said diagram so certified to the Superintendent of Streets of said City.

#### R E S O L U T I O N   N O.   1 0 5 9 6.

BE IT RESOLVED By the Common Council of the City of San Diego, as follows:-

That the diagram of the property affected or benefited by the proposed work or improvement to be done on Cable Street, between the southwesterly line of Brighton Avenue, and the northeasterly line of Orchard Street, in said City of San Diego, as described in Resolution No. 8633, and to be assessed to pay the expenses thereof, which said diagram has been made by the City Engineer of the City of San Diego, California, pursuant to direction from

this Common Council, and which said diagram is dated March 26th, 1912, be, and the same hereby is approved.

And the Clerk of said City is hereby directed at the time of this approval, to certify the fact and date thereof, and to immediately deliver said diagram so certified to the Superintendent of Streets of said City.

R E S O L U T I O N   N O.   1 0 5 9 7.

BE IT RESOLVED By the Common Council of the City of San Diego, as follows:-

That the diagram of the property affected or benefited by the proposed work or improvement to be done on Louisiana Street, between the south line of University Avenue, and the north line of the 1400 acre public park, in said City of San Diego, as described in Resolution No. 8771, and to be assessed to pay the expenses thereof, which said diagram has been made by the City Engineer of the City of San Diego, California, pursuant to direction from this Common Council, and which said diagram is dated March 26th, 1912, be, and the same hereby is approved.

And the Clerk of said City is hereby directed at the time of this approval, to certify the fact and date thereof, and to immediately deliver said diagram so certified to the Superintendent of Streets of said City.

R E S L U T I O N   N O.   1 0 5 9 8.

BE IT RESOLVED By the Common Council of the City of San Diego, as follows:-

That the diagram of the property affected or benefited by the proposed work or improvement to be done on Niagara Avenue, between the northwesterly line of De Foe Street and a point 550 feet northwesterly from the northwesterly line of Bacon Street, in Ocean Beach, in said City of San Diego, as described in Resolution No. 8639, and to be assessed to pay the expenses thereof, which said diagram has been made by the City Engineer of the City of San Diego, California, pursuant to direction from this Common Council, and which said diagram is dated March 29th, 1912, be, and the same hereby is approved.

And the Clerk of said City is hereby directed at the time of this approval, to certify the fact and date thereof, and to immediately deliver said diagram so certified to the Superintendent of Streets of said City.

R E S O L U T I O N   N O.   1 0 5 9 9.

BE IT RESOLVED By the Common Council of the City of San Diego, as follows:-

The City Engineer is hereby directed to furnish the plans, drawings and typical cross-sections for the paving of E Street in the City of San Diego, from the west line of 15th Street to the west line of 25th Street, as petitioned for in Document No. 50212, on file in the office of the City Clerk of said City.

R E S O L U T I O N   N O.   1 0 6 0 0.

BE IT RESOLVED By the Common Council of the City of San Diego, as follows:-

That the City Engineer of the City of San Diego, California, be and he is hereby authorized and directed to furnish to this Common Council a careful estimate of the number of cubic yards of excavation and the number of cubic yards of embankment necessary to bring 40th Street in the City of San Diego, California, for the entire width of said street, from property line to property line, from the south line of Siegel Street to the north line of Woolman Avenue, including the entire width and length of all intersection of said 40th

Street with cross streets, between said points, to its official grade and cross-section, excepting such portion of the said 40th Street and the said intersections of streets between said points required by law to be kept in order or repair by any person or company having railroad tracks thereon;

That said estimate shall be made in duplicate, one copy of which shall be kept on file in the office of the said City Engineer, and shall, during office hours, be accessible for inspection by any person who may desire to inspect the same; that the said estimate shall include plans and specifications of any and all culverts and bridges which it may be necessary to construct in doing said work.

And said City Engineer is further directed to furnish this Common Council with a description of the exterior boundaries of the district of lands to be affected and benefited by, and to be assessed to pay the costs and expenses of the aforesaid work or improvement.

R E S O L U T I O N   N O .   1 0 6 0 1 .

BE IT RESOLVED By the Common Council of the City of San Diego, as follows:-

That the City Engineer of the City of San Diego, California, be and he is hereby authorized and directed to furnish to this Common Council a careful estimate of the number of cubic yards of excavation and the number of cubic yards of embankment necessary to bring Arizona Street in the City of San Diego, California, for the entire width of said Street, from property line to property line, from the south line of University Avenue to the north line of the 1400 acre public park, including the entire width and length of all intersections of said Arizona Street with cross streets, between said points, to its official grade and cross-section, excepting such portion of the said Arizona Street and the said intersections of streets between said points required by law to be kept in order or repair by any person or company having railroad tracks thereon;

That said estimate shall be made in duplicate, one copy of which shall be kept on file in the office of the said City Engineer and shall during office hours, be accessible for inspection by any person who may desire to inspect the same; that the said estimate shall include plans and specifications of any and all culverts and bridges which it may be necessary to construct in doing said work.

And said City Engineer is further directed to furnish this Common Council with a description of the exterior boundaries of the district of lands to be affected and benefited by, and to be assessed to pay the costs and expenses of the aforesaid work or improvement.

R E S O L U T I O N   N O .   1 0 6 0 2 .

BE IT RESOLVED By the Common Council of the City of San Diego, as follows:-

That William H. McConnell be and he is hereby appointed Laborer in the Water Department, vice, William Richardson, relieved, said appointment to take effect from and after the 14th day of April, 1912.

I hereby certify that the above and foregoing are full, true and correct copies of Resolutions Nos. 10590, 10591, 10592, 10593, 10594, 10595, 10596, 10597, 10598, 10599, 10600, 10601 and 10602 of the resolutions of the City of San Diego, California, as adopted by the Common Council of said City on the 15th day of April, 1912.

Allen H. Wright,

City Clerk of the City of San Diego, California,

By Hugh A. Sanders Deputy.



RESOLUTION OF AWARD NO. 1 0 6 0 4.

(D Street Lighting No.1)

RESOLVED, that the Common Council of the City of San Diego, California, having in open session on the 1st day of April, 1912, opened, examined and publicly declared all sealed proposals or bids offered for doing the following work, to-wit:-

The furnishing of electric current for the lighting of D Street, in said City of San Diego, between the east line of California Street and the west line of Eighth Street, together with the maintenance of the posts, wires, conduits and lamps on said D Street, between said points. Such furnishing of electric current, and such maintenance of appliances shall be for the period of one year from and after the date of the contract for the same.

All of said work shall be done strictly in accordance with the plans and specifications contained in the report of the City Engineer, of said City, being Document No. 48380, on file in the office of the City Clerk of said City of San Diego.

Said Common Council hereby rejects all of said proposals or bids, except the next herein mentioned, and hereby awards the contract for said work to the lowest, responsible bidder, to-wit:-

To San Diego Consolidated Gas & Electric Company, at the prices specified in its bid for said work, on file in the office of the Clerk of said City of San Diego, to-wit:- \$5040.00.

And said Common Council does hereby require and fix the sum of twelve hundred and sixty (1260) dollars as the penal sum of the undertaking to be given for the faithful performance of the contract for the doing of said work.

The Clerk of said City of San Diego is hereby directed to serve written notice upon the said San Diego Consolidated Gas & Electric Company, the bidder depositing the said lowest responsible bid, that the contract has been awarded to said bidder, for the doing of said work.

AND BE IT FURTHER RESOLVED, that a majority of the members of the Common Council of said City of San Diego be, and they hereby are, authorized and directed to enter into said contract with said San Diego Consolidated Gas & Electric Company, on behalf of said City of San Diego.

Passed and adopted by the said Common Council of the said City of San Diego, California, this 15th day of April, 1912, by the following vote, to-wit:-

AYES---COUNCILMEN Adams, Dodson, Fay, Sehon and Woods.

NOES---NONE

ABSENT-NONE

Percival E. Woods,

President of the Common Council of the

City of San Diego, California.

I hereby certify that the above and foregoing Resolution was passed by the Common Council of the said City of San Diego, at the time and by the vote, above stated.

Allen H. Wright,

City Clerk of the City of San Diego, California, and Ex-Officio

Clerk of the Common Council of said City of San Diego.

(SEAL)

By W. E. Bartlett Deputy.

I Hereby certify that the above and foregoing is a full, true and correct copy of Resolution No. 10604 of the resolutions of the City of San Diego, California, as adopted by the Common Council of said City, on the 15th day of April, 1912.

Allen H. Wright,  
City Clerk of the City of San Diego, California,  
By Hugh A. Landers Deputy.

RESOLUTION OF AWARD NO. 1 0 6 0 3.

(C Street Lighting No. 1.)

RESOLVED, that the Common Council of the City of San Diego, California, having in open session on the 1st day of April, 1912, opened, examined and publicly declared all sealed proposals or bids offered for doing the following work, to-wit:-

The furnishing of electric current for the lighting of C Street, in said City of San Diego, between the east line of Third Street and the west line of Sixth Street, together with the maintenance of the posts, wires, conduits and lamps, on said C Street, between said points. Such furnishing of electric current and such maintenance of appliances to be for the period of one year from and after the date of the contract for the same.

All of said work shall be done strictly in accordance with the plans specifications contained in the report of the City Engineer of said City, being Document No. 48293, on file in the office of the City Clerk of said City of San Diego.

Said Common Council hereby rejects all of said proposals or bids, except the next herein mentioned, and hereby awards the contract for said work to the lowest, responsible bidder, to-wit:- To San Diego Consolidated Gas & Electric Company, at the prices specified in its bid for said work, on file in the office of the Clerk of said City of San Diego, to-wit:- \$1080.00

And said Common Council does hereby require and fix the sum of Two Hundred and Seventy (270) dollars as the penal sum of the undertaking to be given for the faithful performance of the contract for the doing of said work.

The Clerk of said City of San Diego is hereby directed to serve written notice upon the said San Diego Consolidated Gas & Electric Company, the bidder depositing the said lowest responsible bid, that the contract has been awarded to said bidder, for the doing of said work.

AND BE IT FURTHER RESOLVED, that a majority of the members of the Common Council of said City of San Diego be, and they hereby are, authorized and directed to enter into said contract with said San Diego Consolidated Gas & Electric Company, on behalf of said City of San Diego.

Passed and adopted by the said Common Council of the said City of San Diego, California, this 15th day of April, 1912, by the following vote, to-wit:-

AYES---COUNCILMEN Adams, Dodson, Fay, Sehon and Woods.

NOES---NONE

ABSENT-NONE

Percival E. Woods,  
President of the Common Council of the  
City of San Diego, California.

I Hereby Certify that the above and foregoing Resolution was passed by the Common Council of the said City of San Diego, at the time and by the vote, above stated.

Allen H. Wright,  
City Clerk of the City of San Diego, California, and Ex-Officio  
Clerk of the Common Council of said City of San Diego.

(SEAL)

By W. E. Bartlett Deputy.

I hereby certify that the above and foregoing is a full, true and correct copy of Resolution No. 10603 of the resolutions of the City of San Diego, California, as adopted by the Common Council of said City on the 15th day of April, 1912.

Allen H. Wright,  
City Clerk of the City of San Diego, California,  
By Hugh A. Sanders Deputy.

R E S O L U T I O N   N O.   1 0 6 0 5.

BE IT RESOLVED By the Common Council of the City of San Diego, as follows:-

That the reimbursement to Detective Fish for railroad fare and hotel bills on trips to Los Angeles on City Business at the direction of the Chief of Police be and it is hereby authorized as follows:- One trip at \$10.00 and one trip at \$9.85.

R E S O L U T I O N   N O.   1 0 6 0 6.

BE IT RESOLVED By the Common Council of the City of San Diego, as follows:-

That the electrical inspector be and he is hereby authorized to issue a permit to Moses & Bennett to install an electric sign for Palmer Bros. at the Savoy Theatre.

R E S O L U T I O N   N O.   1 0 6 0 7.

BE IT RESOLVED By the Common Council of the City of San Diego, as follows:-

That the City Engineer submit a list of elevations to establish the grade of Lowell Street in Roseville, from Rosecrans Street to the east line of Pueblo Lot Number Two.

R E S O L U T I O N   N O.   1 0 6 0 8.

BE IT RESOLVED By the Common Council of the City of San Diego, as follows:-

That the City Engineer submit a list of elevations to establish the grade of Hematite Street in Ironton Addition.

R E S O L U T I O N   N O.   1 0 6 0 9.

BE IT RESOLVED By the Common Council of the City of San Diego, as follows:-

That permission be and it is hereby granted to Ingle Mfg. Co. to install a distillate storage tank at 833 7th Street for Benoit's restaurant, capacity 150 gallons, same to be installed to the satisfaction of the superintendent of fire and sewers.

R E S O L U T I O N   N O.   1 0 6 1 0.

BE IT RESOLVED By the Common Council of the City of San Diego, as follows:-

That the Water Department be and it is hereby authorized to make the following extensions:-

2-inch main from a point 10 feet east of the corner of Sicard Street westerly on Newton Avenue, 150 feet.

2-inch main from present end of main in Pritchard Street, westerly to Michigan Street, thence northerly to Stewart Street, thence easterly to Lot 7, City Garden Tract.

2-inch main from a point 225 feet south of the south line of Landis Street, northerly on Arizona Street, to Lots 3 and 4, Block 9, Pauly's Addition.

R E S O L U T I O N   N O.   1 0 6 1 1.

BE IT RESOLVED By the Common Council of the City of San Diego, as follows:-

That the City Engineer investigate and make a written report to this Council in the matter of grading the west half of Fourth Street, between Palm and Redwood Streets, presenting such recommendations as he deems proper.

R E S O L U T I O N   N O.   1 0 6 1 2.

BE IT RESOLVED By the Common Council of the City of San Diego, as follows:-

That the City Clerk be and he is hereby directed to require all persons hereafter presenting maps for adoption by the Common Council to accompany said maps with certificates of title showing ownership in the persons presenting said maps.

R E S O L U T I O N   N O.   1 0 6 1 3.

BE IT RESOLVED By the Common Council of the City of San Diego, as follows:-

That the City Auditor be and he is hereby authorized to issue a retail liquor license to P. J. Moran at 504 D Street, as successor to L. J. Cruise.

R E S O L U T I O N   N O.   1 0 6 1 4.

BE IT RESOLVED By the Common Council of the City of San Diego, as follows:-

That the City Auditor be and he is hereby authorized to issue a restaurant liquor license to George Lacko and Edward Hatch at 850 4th Street, as successors to Lacko & Berwanger.

R E S O L U T I O N   N O.   1 0 6 1 5.

BE IT RESOLVED BY THE COMMON COUNCIL of the City of San Diego, as follows:-

That the City Auditor be and he is hereby authorized to issue the following licenses, subject to regulations by the police department.

Dave Broad, peddling fruit and vegetables, payment to be made by the month, instead of quarterly.

F. A. Duarte, lunch stand 4th and F Streets, successor to G. Byrne.

Louis Weill, junk collector.

Owl Ice Cream Company, peddling ice cream of own manufacture.

Beverly Hamilton, free license, peddling gmm and other small goods. Outside the Central congested district.

Sam Druxman, free license to peddle banners during Masonic conclave, outside the Central congested district.

Louis Russo, transfer stand, northwest corner 2nd and D Streets, successor to L. Kuykendall.

The Palmer, 1134 Union Street, runner.

R E S O L U T I O N   N O.   1 0 6 1 6.

BE IT RESOLVED By the Common Council of the City of San Diego, as follows:-

That the following employes of the Water Department be and they hereby are appointed special policeman in the Police Department, without additional compensation.

Ralph F. Adams, James Connors, Chas. H. Baines, F. E. Brachman, W. L. Wiseman.

R E S O L U T I O N   N O.   1 0 6 1 7.

BE IT RESOLVED By the Common Council of the City of San Diego, as follows:-

The City Engineer is hereby directed to prepare and furnish to the Commissioners appointed in the matter of opening and extending SUTTER STREET, in the City of San Diego, California, from the westerly end of Sutter Street at the west line of Jackdaw Street to

the easterly line of Middletown Addition, to connect with Boone Street in said Middletown Addition, a plat of the assessment district showing the land to be taken for the said work or improvement, and the lands assessed; showing the relative location of each district block, lot or portion of lot, and its dimensions. Each block and lot, or portion of lot, to be taken or assessed shall be designated and described in said plat by an appropriate number.

R E S O L U T I O N   N O .   1 0 6 1 8 .

BE IT RESOLVED By the Common Council of the City of San Diego, as follows:-

The City Attorney is hereby directed to commence an action on the bond of William G. Kerchoff and W. H. Keller, principals, and C. A. Canfield and George H. Peck, as surities, to the City of San Diego, to recover the damages stipulated in said bond, and which bond was given on the 9th day of June, 1908, and was conditioned that the said William G. Kerchoff and W. H. Keller, or their heirs, successors or assigns, should well and faithfully comply with all the terms and conditons of Ordinance No. 2836 of the ordinances of the City of San Diego, which said ordinance granted to said Kerchoff and Keller the right, privilege and franchise to construct and lay a railway track or tracks, together with all necessary sidetracks, turnouts and switches, and any and all other things necessary and incident to railway construction, maintenance and operation, through, over, across, upon and along any and all public avenues, plazas, streets, alleys, highways and pueblo, tide, submerged and overflowed, or other lands belonging to the City of San Diego, on the general route in said ordinance described, and upon the terms and conditions in said ordinance set out and specified; and providing that said grantees, named in said ordinance, should construct said line of railway in the manner in said ordinance specified, and complete the same within the time in said ordinance fixed, or within the time of any extension which may be granted to them, or their successors, by the said City of San Diego.

And said City Attorney is hereby authorized and directed to take all such means as may seem to him necessary or proper to prosecute and maintain said cause in all proper courts.

R E S O L U T I O N   N O .   1 0 6 1 9 .

BE IT RESOLVED By the Common Council of the City of San Diego, as follows:-

That the City Engineer of the City of San Diego, California, be and he is hereby authorized and directed to furnish to this Common Council, a careful estimate of the number of cubic yards of excavation and the number of cubic yards of embankment necessary to bring Louisiana Street in the City of San Diego, California, for the entire width of said Street, from property line to property line, from the north line of University Avenue to the south line of El Cajon Avenue, including the entire width and length of all intersections of said Louisiana Street with cross-streets, between said points, to its official grade and cross-section, excepting such portion of the said Louisiana Street and the said intersections of streets between said points required by law to be kept in order or repair by any person or company having railroad tracks thereon.

That said estimate shall be made in duplicate, one copy of which shall be kept on file in the office of the said City Engineer and shall during office hours be accessible for inspection by any person who may desire to inspect the same; and the said estimate shall include plans and specifications of any and all culverts and bridges which it may be necessary to construct in doing said work.

And said City Engineer is further directed to furnish this Common Council with a description of the exterior boundaries of the district of lands to be affected and benefited by, and to be assessed to pay the costs and expenses of the aforesaid work or improvement.

I hereby certify that the above and foregoing are full, true and correct copies of Resolutions Nos. 10605, 10606, 10607, 10608, 10609, 10610, 10611, 10612, 10613, 10614, 10615, 10616, 10617, 10618 and 10619 of the resolutions of the City of San Diego, California, as adopted by the Common Council of said City on the 17th day of April, 1912.

Allen H. Wright,  
City Clerk of the City of San Diego, California,  
By Hugh A. Sanders Deputy.

R E S O L U T I O N   N O .   1 0 6 2 0 .

BE IT RESOLVED By the Common Council of the City of San Diego, California, as follows:-

The City Attorney is hereby authorized and directed to defend the action brought in the Superior Court, entitled, "William H. Randall, Plaintiff, vs. The City of San Diego, a municipal corporation, John L. Sehon, Police Commissioner of the City of San Diego, John L. Sehon, J. Keno Wilson, Chief of Police of the City of San Diego, J. Keno Wilson, and Oliver Hopkins, Defendants," the summons in said action being dated the 16th day of April, 1912.

Passed and adopted by the said Common Council of the said City of San Diego, California, this 17th day of April, 1912, by the following vote, to-wit:

AYES---COUNCILMEN Adams, Dodson, Fay, Sehon and Woods,  
NOES---NONE  
ABSENT-NONE

Percival E. Woods,  
President of the Common Council of the  
City of San Diego, California.

I Hereby certify that the above and foregoing Resolution was passed by the Common Council of the said City of San Diego, at the time and by the vote, above stated.

Allen H. Wright,  
City Clerk of the City of San Diego, California, and Ex-Officio  
Clerk of the Common Council of the city of San Diego.

(SEAL) By W. E. Bartlett Deputy.

I Hereby certify that the above and foregoing is a full, true and correct copy of Resolution No. 10620 of the resolutions of the City of San Diego, California, as adopted by the Common Council of said City on the 17th day of April, 1912.

Allen H. Wright,  
City Clerk of the City of San Diego, California,  
By Hugh A. Sanders Deputy.

R E S O L U T I O N   N O .   1 0 6 2 1 .

ADOPTING MAP OF FORT STOCKTON HEIGHTS, AND ACCEPTING THE STREETS, ALLEYS  
AND COURTS THEREIN.

BE IT RESOLVED By the Common Council of the City of San Diego, as follows:-



Said Common Council hereby finds that that certain map, entitled, "Map of Fort Stockton Heights, being a subdivision of blocks 531 & 552 of Old Town, San Diego County, California, Surveyed February 1912 by Will S. King, C.E." is made in the manner and form prescribed by law, and conforms to the surrounding surveys; and that said map and the subdivision of land shown thereon is hereby allowed; and said Common Council hereby accepts on behalf of the public the following streets, shown on said map, to-wit: Fort Stockton Drive, Trias Street, Hortensia Street, Witherby Street, Hickory Street, Mende Court and all the unnamed alleys. And said Fort Stockton Drive, Trias Street, Hortensia Street, Witherby Street, Hickory Street Mende Court, and the unnamed alleys are hereby declared to be public streets, court and alleys, and dedicated to the public use.

The Clerk of said City is hereby authorized and directed to endorse upon said map as and for the act of this Common Council, that said Fort Stockton Drive, Trias Street, Hortensia Street, Witherby Street, Hickory Street, Mende Court and the unnamed alleys are accepted on behalf of the public, as hereinbefore stated.

Passed and adopted by the said Common Council of the said City of San Diego, California, this 17th day of April, 1912, by the following vote, to-wit:-

AYES---COUNCILMEN Adams, Dodson, Fay, Sehon and Woods.

NOES---NONE

ABSENT-NONE

Percival E. Woods,  
President of the Common Council of the  
City of San Diego, California.

I Hereby certify that the above and foregoing Resolution was passed by the Common Council of the said City of San Diego, at the time and by the vote, above stated.

Allen H. Wright,  
City Clerk of the City of San Diego, California, and Ex-Officio  
Clerk of the Common Council of the City of San Diego.

(SEAL)

By W. E. Bartlett Deputy.

I Hereby certify that the above and foregoing is a full, true and correct copy of Resolution No. 10621 of the resolutions of the City of San Diego, California, as adopted by the Common Council of said City on the 17th day of April, 1912.

Allen H. Wright,  
City Clerk of the City of San Diego, California,  
By Hugh A. Sanders Deputy.

RESOLUTION OF INTENTION NO. 10622.

(CURLEW STREET, from Spruce Street to Redwood STREET.)

BE IT RESOLVED By the Common Council of the City of San Diego, as follows:-

That the public interest and convenience of said City require the closing up of that portion of Curlew Street, hereinafter mentioned, and,

BE IT FURTHER RESOLVED, that it is the intention of said Common Council to order the closing up of the westerly thirty (30) feet of said Curlew Street, in said City of San Diego, between the south line of Spruce Street and the north line of Redwood Street.

That it is not deemed necessary that any land be taken therefor.

That the exterior boundaries of the district of lands in said City to be affected by said work and improvement, and to be assessed to pay the damages, costs and expenses thereof, are described as follows, to-wit:-

Beginning at a point on the south line of Spruce Street, distant 100 feet west from the west line of Curlew Street; thence south on a line parallel to and distant 100 feet west from the west line of Curlew Street to the north line of Redwood Street; thence east along the north line of Redwood Street to the west line of Curlew Street; thence north along the west line of Curlew Street to the south line of Spruce Street; thence west along the south line of Spruce Street to the point or place of beginning; excepting therefrom all public streets, roads, alleys, avenues and highways.

That THE EVENING TRIBUNE, a daily newspaper published and circulated and of general circulation, in the said City of San Diego, be and it is hereby designated as the newspaper in which the Street Superintendent of said City shall cause to be published, in the manner and form required by law, notice of the passage of this Resolution of Intention, and the said Street Superintendent is hereby directed to cause notices of the passage of this Resolution to be posted in the manner and form required by law, and to cause a notice similar in substance to be published in said newspaper for a period of ten days in the manner required by law.

Passed and adopted by the said Common Council of the said City of San Diego, California, this 17th day of April, 1912, by the following vote, to-wit:-

AYES---COUNCILMEN Adams, Dodson, Fay, Sehon and Woods,

NOES---NONE

ABSENT--NONE

Percival E. Woods,

President of the Common Council of the  
City of San Diego, California.

I Hereby certify that the above and foregoing Resolution of Intention was passed by the Common Council of the said City of San Diego, at the time and by the vote, above stated.

Allen H. Wright,

City Clerk of the City of San Diego, California, and Ex-Officio  
Clerk of the Common Council of the City of San Diego.

(SEAL)

By W. E. Bartlett Deputy.

I Hereby Certify that the above and foregoing is a full, true and correct copy of Resolution No. 10622 of the resolutions of the City of San Diego, California, as adopted by the Common Council of said City on the 17th day of April, 1912.

Allen H. Wright,

City Clerk of the City of San Diego, California,

By Hugh A. Sanders Deputy.

#### R E S O L U T I O N   N O .   1 0 6 2 3 .

GRANTING PERMISSION TO C. W. FOX TO GRADE SIDEWALKS ON CURLEW STREET;

BETWEEN REDWOOD STREET, AND SPRUCE STREET.

BE IT RESOLVED By the Common Council of the City of San Diego, as follows:-

That in pursuance of a petition therefor, C. W. Fox, is hereby granted permission to grade an eight foot sidewalk on each side of Curlew Street, between the north line of Redwood Street and the south line of Spruce Street, at private contract, at his own expense according to the specifications therefor contained in Ordinance No. 3510 of the ordinances of said City of San Diego.

Provided, that as a part of said work, said C. W. Fox shall construct and install sufficient and proper fences and barriers, and all necessary conduits, drains, pipes, catch-basins and gutters for the proper drainage of said street.

That all of said work shall be done under the direction and to the satisfaction of the Superintendent of Streets of said City, and all surplus dirt shall be deposited at the places designated by said Superintendent of Streets.

That said work shall be commenced on or before the 1st day of May, 1912; and shall be fully completed on or before the 1st day of August, 1912.

Passed and adopted by the said Common Council of the said City of San Diego, California, this 17th day of April, 1912, by the following vote, to-wit;

AYES---COUNCILMEN Adams, Dodson, Fay, Sehon and Woods,

NOES---NONE

ABSENT-NONE

Percival E. Woods,

President of the Common Council of the  
City of San Diego, California,

I Hereby certify that the above and foregoing Resolution was passed by the Common Council of the said City of San Diego, at the time and by the vote above stated.

Allen H. Wright,

City Clerk of the City of San Diego, California, and Ex-Officio  
Clerk of the Common Council of the City of San Diego.

(SEAL)

By W. E. Bartlett Deputy.

I Hereby certify that the above and foregoing is a full true and correct copy of Resolution No. 10623 of the resolutions of the City of San Diego, California as adopted by the Common Council of said City of San Diego, California, on the 17th day of April, 1912.

Allen H. Wright,

City Clerk of the City of San Diego, California,

By Hugh A. Sanders Deputy.

R E S O L U T I O N N O. 1 0 6 2 4.

BE IT RESOLVED By the Common Council of the City of San Diego, as follows:-

That permission be and it is hereby granted to San Diego Electric Railway Company to maintain for a period of ten days, on 4th Street, between D and C Street, from 9 a.m. to 9 p.m., one of its new pay-as-you-enter cars for the purpose of instructing the public in their use, said permit to be subject to the regulation of the Superintendent of Streets and Superintendent of Police.

R E S O L U T I O N N O. 1 0 6 2 5.

BE IT RESOLVED By the Common Council of the City of San Diego, as follows:-

That permission be and it is hereby granted to Mr. Zitts, subject to approval of the Superintendent of the Department of Fire and Sewers, to install a 100-gallon gasoline storage tank on Rosecrans Street.

R E S O L U T I O N N O. 1 0 6 2 6.

BE IT RESOLVED By the Common Council of the City of San Diego, as follows:-

That the Building Inspector be and he is hereby authorized to issue a permit to Sarah McKenley to build clothes closets 3½ x 4 feet on the exterior of the building at 1130 Front Street.

R E S O L U T I O N N O. 1 0 6 2 7.

BE IT RESOLVED By the Common Council of the City of San Diego, as follows:-

That permission be and it is hereby granted to D. L. Olsen to do blasting at the southwest corner of 3rd and Washington Streets in connection with excavation for a house.

R E S O L U T I O N N O. 1 0 6 2 8.

BE IT RESOLVED By the Common Council of the City of San Diego, as follows:-

That temporary permission be and it is hereby granted to Wm. C. Hunt to place a cloth sign against the front wall of the building occupied by the Frevert-Bledsoe Furniture Company on 5th Street.

R E S O L U T I O N N O. 1 0 6 2 9.

BE IT RESOLVED By the Common Council of the City of San Diego, as follows:-

That the management of Los Banos be and it is hereby authorized to have a man carry through the streets an advertising banner announcing the bathing facilities at Los Banos, said permission being granted subject to Police regulation and not to cover 5th Street, between C and F.

R E S O L U T I O N N O. 1 0 6 3 0.

BE IT RESOLVED By the Common Council of the City of San Diego, as follows:-

That permission be and it is hereby granted to San Diego Lodge No. 508, Loyal Order of Moose, to parade through the streets between the hours of 8 and 10 p.m. Saturday, April 20th, from the West Santa Fe Wharf to K.P. Hall, 3rd and E Streets, via H Street to State, to D, to 3rd Street to F, to 9th to G Street; also from the Santa Fe Depot to K.P. Hall, between 6 and 7 p.m of said date, via D Street, to 3rd, to E; subject to regulation by the Police Department.

I Hereby certify that the above and foregoing are full, true and correct copies of Resolutions Nos. 10624, 10625, 10626, 10627, 10628, 10629, 10630 of the resolutions of the City of San Diego, California, as adopted by the Common Council of said City on the 19th day of April, 1912.

Allen H. Wright,

City Clerk of the City of San Diego, California,

By Hugh A. Sanders Deputy.

R E S O L U T I O N N O. 1 0 6 3 1.

(Nutmeg Street.)

RESOLVED, that it is the intention of the Common Council of the City of San Diego, California, to change the grade of NUTMEG STREET, in said City, from the northeasterly line of Columbia Street to the southwesterly line of State Street, as follows, to-wit:-

At the intersection of Nutmeg Street with Columbia Street; at the north corner, the grade elevation to remain at 131.00 feet; at the east corner, the grade elevation to remain at 129.00 feet.

At a point on the northwesterly line of Nutmeg Street 60 feet northeasterly from the northerly corner of Columbia Street, change the grade elevation from 130.40 feet to 134.00 feet.

At a point on the northwesterly line of Nutmeg Street 20 feet northeasterly from the last named point, change the grade elevation from 130.20 feet to 134.80 feet.

At a point on the northwesterly line of Nutmeg Street 20 feet northeasterly from the last named point, change the grade elevation from 130.00 feet to 135.1 feet.

At a point on the northwesterly line of Nutmeg Street 20 feet northeasterly from the last named point, change the grade elevation from 129.80 feet to 134.90 feet.

At a point on the northwesterly line of Nutmeg Street 20 feet northeasterly from the last named point, change the grade elevation from 129.60 feet to 134.50 feet.

At a point on the southeasterly line of Nutmeg Street 60 feet northeasterly from the easterly corner of Columbia Street, change the grade elevation from 128.40 feet to 132.00 feet.

At a point on the southeasterly line of Nutmeg Street, 20 feet northeasterly from the last named point, change the grade from 128.20 feet to 132.80 feet.

At a point on the southeasterly line of Nutmeg Street 20 feet northeasterly from the last named point, change the grade elevation from 128.00 feet to 133.20 feet.

At a point on the southeasterly line of Nutmeg Street 20 feet northeasterly from the last named point, change the grade elevation from 127.80 feet to 133.10 feet.

At a point on the southeasterly line of Nutmeg Street 20 feet northeasterly from the last named point, change the grade elevation from 127.60 feet to 132.80 feet.

At the intersection of Nutmeg Street with State Street; at the westerly corner, change the grade elevation from 129.00 feet to 132.00 feet; at the southerly corner change the grade elevation from 127.00 feet to 131.00 feet.

And the grade of said Nutmeg Street, between the points hereinbeforementioned shall have a uniform ascent and descent, and the center line of said street shall have an average elevation of the opposite curb grades.

All of said grade elevations to be above the datum line of levels, as fixed by Ordinance No. 3950 of the ordinances of said City.

And said Common Council hereby elects to proceed, in making said change of grade, under the provisions of the "Change of Grade Act of 1909."

That THE EVENING TRIBUNE, a daily newspaper published and circulated, and of general circulation, in the said City of San Diego, be and it is hereby designated as the newspaper in which this Resolution of Intention shall be published for two days, and the notice of the passage thereof shall be published for six days in the manner and by the persons required by law.

That the Clerk of the said City of San Diego be, and he is hereby directed to post this Resolution of Intention conspicuously for two days on or near the chamber door of the said Common Council, and to cause the same to be published by two insertions in said daily newspaper in the manner required by law.

That the Street Superintendent of the City of San Diego shall thereupon cause to be conspicuously posted along the street designated in this Resolution of Intention where said change or modification of grade is proposed to be made at not more than one hundred feet in distance apart but not less than three in all notices of the passage of this Resolution of Intention, in the manner and in the form required by law and shall also cause a notice similar in substance to be published for six days in said daily newspaper in the manner required by law.

Passed and adopted by the said Common Council of the said City of San Diego, California, this 22nd day of April, 1912, by the following vote, to-wit:

AYES---COUNCILMEN Adams, Dodson, Fay, Sehon and Woods.

NOES---NONE

ABSENT-NONE

Percival E. Woods,

President of the Common Council of the

City of San Diego, California.

I Hereby certify that the above and foregoing Resolution of Intention was passed by the Common Council of the said City of San Diego, at the time and by the vote, above stated.

Allen H. Wright,

City Clerk of the City of San Diego, California, and Ex-Officio

Clerk of the Common Council of the said City of San Diego.

(SEAL)

By W. E. Bartlett Deputy.

I Hereby Certify that the above and foregoing is a full, true, and correct copy of Resolution No. 10631 of the resolutions of the City of San Diego, California, as adopted by the Common Council of said City on the 22nd day of April, 1912.

Allen H. Wright,

City Clerk of the City of San Diego, California.

By Hugh A. Sanders Deputy.

RESOLUTION OF INTENTION NO. 10632.

(Essex Street.)

BE IT RESOLVED By the Common Council of the City of San Diego, as follows:-

That the public interest and convenience of said City require the closing up of that portion of Essex Street hereinafter mentioned; and,

BE IT FURTHER RESOLVED, that it is the intention of said Common Council to order the closing up of the north ten feet and the south ten feet of said Essex Street, in said City of San Diego, from the east line of Richmond Street to the east line of Pueblo Lot 1124.

That it is not deemed necessary that any land be taken therefor.

That the exterior boundaries of the district of lands in said City to be affected by said work and improvement, and to be assessed to pay the damages, costs and expenses thereof, are particularly described as follows:

Beginning at a point on the east line of Richmond Street distant 50 feet north from the north line of Essex Street; thence east on a line parallel to and distant 50 feet north from the north line of Essex Street to the east line of block 226-1/2 of University Heights; Thence south along the east line of said block 226-1/2 and the east line of block 225-1/2 of said University Heights, to a point 50 feet distant from the south line of Essex Street; thence west on a line parallel to and distant 50 feet south from the south line of Essex Street to the east line of Richmond Street; thence north along the east line of Richmond Street to the point or place of beginning; excepting therefrom all public streets, roads, alleys, avenues and highways.

Said University Heights being according to the Amended Map of University Heights by G. A. d'Hemecourt, filed in Book 8 of Lis Pendens, at page 36, in the County Recorder's Office of San Diego County, California.

That THE EVENING TRIBUNE, a daily newspaper published and circulated, and of general circulation in the said City of San Diego, be and it is hereby designated as the newspaper in which the Street Superintendent of said City shall cause to be published, in the manner and form required by law, notice of the passage of this Resolution of Intention and the said Street Superintendent is hereby directed to cause notices of the passage of this Resolution to be posted in the manner and form required by law, and to cause a notice similar in substance to be published in said newspaper for a period of ten days, in the manner required by law.

Passed and adopted by the said Common Council of the said City of San Diego,



California, this 22nd day of April, 1912, by the following vote, to-wit:-

AYES---COUNCILMEN Adams, Dodson, Fay, Sehon and Woods.

NOES---NONE

ABSENT-NONE

Percival E. Woods,  
President of the Common Council of the  
City of San Diego, California.

I Hereby certify that the above and foregoing Resolution of Intention was passed by the Common Council of the said City of San Diego, at the time and by the vote, above stated.

Allen H. Wright,  
City Clerk of the City of San Diego, California, and Ex-Officio  
Clerk of the Common Council of the said City of San Diego.

(SEAL)

By W. E. Bartlett Deputy.

RESOLUTION OF INTENTION NO. 1 0 6 3 3.

(ALLEY in block 254, University Heights.)

BE IT RESOLVED By the Common Council of the City of San Diego, as follows:-

That the public interest and convenience of said City require the closing up of the alley hereinafter mentioned; and,

BE IT FURTHER RESOLVED, that it is the intention of said Common Council to order the closing up of the alley in block two hundred and fifty-four (254) of University Heights, in the City of San Diego, California.

That it is not deemed necessary that any land be taken therefor.

That the exterior boundaries of the district of lands in said City to be affected by said work and improvement, and to be assessed to pay the damages, costs and expenses thereof, are described as follows, to-wit:-

Beginning at the northwest corner of block two hundred and fifty-four, (254) of University Heights; thence east along the north line of said block to the northeast corner of said block; thence south along the east line of said block to the southeast corner of said block; thence west along the south line of said block to the southwest corner of said block; thence north along the west line of said block to the place of beginning; excepting therefrom all public streets, roads, alleys, avenues and highways.

Said University Heights being according to the amended map of University Heights, by G. A. d'Hemecourt, filed in Book 8 of Lis Pendens, at page 36, in the County Recorder's Office of San Diego County, California.

That THE EVENING TRIBUNE, a daily newspaper published and circulated and of general circulation in the said City of San Diego, be and it is hereby designated as the newspaper in which the Street Superintendent of said City shall cause to be published, in the manner and form required by law, notice of the passage of this Resolution of Intention, and the said Street Superintendent is hereby directed to cause notices of the passage of this resolution to be posted in the manner and form required by law, and to cause a notice similar in substance to be published in said newspaper for a period of ten days in the manner required by law.

Passed and adopted by the said Common Council of the said City of San Diego, California, this 22nd day of April, 1912, by the following vote, to-wit:-

AYES---COUNCILMEN Adams, Dodson, Fay, Sehon and Woods.

NOES---NONE

ABSENT-NONE

Percival E. Woods,  
President of the Common Council of the  
City of San Diego, California.

I Hereby Certify that the above and foregoing Resolution of Intention was passed by the Common Council of the said City of San Diego, at the time and by the vote, above stated.

Allen H. Wright,  
City Clerk of the City of San Diego, California, and Ex-Officio  
Clerk of the Common Council of the said City of San Diego.

(SEAL)

By W. E. Bartlett Deputy.

I Hereby certify that the above and foregoing is a full, true and correct copy of Resolution No. 10633 of the resolutions of the City of San Diego, California, as adopted by the Common Council of said City on the 22nd day of April, 1912.

Allen H. Wright,  
City Clerk of the City of San Diego, California,  
By Hugh A. Sanders Deputy.

RESOLUTION OF INTENTION NO. 1 0 6 3 4.

(Curlew Street.)

BE IT RESOLVED By the Common Council of the City of San Diego, California, as follows:-

That the public interest and convenience of said City require the closing up of that portion of Curlew Street hereinafter mentioned; and,

BE IT FURTHER RESOLVED, that it is the intention of said Common Council to order the closing up of the westerly thirty (30) feet of said Curlew Street, between the south line of Spruce Street and the north line of Redwood Street, in the City of San Diego, California.

That it is not deemed necessary that any land be taken therefor.

That the exterior boundaries of the district of lands in said City to be affected by said work and improvement, and to be assessed to pay the damages, costs and expenses thereof, are described as follows, to-wit:-

Beginning at a point on the south line of Spruce Street distant 100 feet west from the west line of Curlew Street; thence south on a line parallel to and distant 100 feet west from the west line of Curlew Street to the north line of Redwood Street; thence east along the north line of Redwood Street to the west line of Curlew Street; thence north along the west line of Curlew Street to the south line of Spruce Street; thence west along the south line of Spruce Street to the point or place of beginning; excepting therefrom all public streets, roads, alleys, avenues and highways.

That the Evening Tribune, a daily newspaper published and circulated and of general circulation in the said City of San Diego, be and it is hereby designated as the newspaper in which the Street Superintendent of said City shall cause to be published in the manner and form required by law, notice of the passage of this Resolution of Intention, and the said Street Superintendent is hereby directed to cause notices of the passage of this resolution to be posted in the manner and form required by law, and to cause a notice similar in substance to be published in said newspaper for a period of ten days in the manner required by law.

Passed and adopted by the said Common Council of the said City of San Diego, California, this 22nd day of April, 1912, by the following vote, to-wit:-

AYES---COUNCILMEN Adams, Dodson, Fay, Sehon and Woods,

NOES---NONE

ABSENT-NONE

Percival E. Woods,  
President of the Common Council of the  
City of San Diego, California.

I Hereby certify that the above and foregoing Resolution of Intention was passed by the Common Council of the said City of San Diego, at the time and by the vote, above stated

Allen H. Wright,

City Clerk of the City of San Diego, California, and Ex-Officio

Clerk of the Common Council of the said City of San Diego.

(SEAL)

By W. E. Bartlett Deputy.

I Hereby certify that the above and foregoing is a full, true and correct copy of Resolution No. 10634 of the resolutions of the City of San Diego, California, as adopted by the Common Council of said City on the 22nd day of April, 1912.

Allen H. Wright,

City Clerk of the City of San Diego, California,

By Hugh A. Sanders Deputy.

RESOLUTION ORDERING WORK NO. 1 0 6 3 5.

(Union Street.)

RESOLVED, by the Common Council of the City of San Diego, California, that the public interest and convenience of said City require the work hereinafter described to be done, and the time prescribed during which objections to said work and improvement might be made having expired, and no objection thereto having been made, and said Common Council hereby finding that no assessment is necessary therefor:

NOW THEREFORE, the said Common Council hereby orders the following work to be done in said City, to-wit:-

The closing up of Union Street, in said City of San Diego, between the north line of Spruce Street and the south line of Sassafras Street.

And said portion of said Union Street is hereby closed.

Passed and adopted by the said Common Council of the said City of San Diego, California, this 22nd day of April, 1912, by the following vote, to-wit:-

AYES---COUNCILMEN Adams, Dodson, Fay, Sehon and Woods.

NOES---NONE

ABSENT-NONE

Percival E. Woods,  
President of the Common Council of the  
City of San Diego, California.

I Hereby certify that the above and foregoing Resolution was passed by the Common Council of the said City of San Diego, at the time and by the vote above stated.

Allen H. Wright,

City Clerk of the City of San Diego, California, and Ex-Officio

Clerk of the Common Council of the said City of San Diego.

(SEAL)

By W. E. Bartlett Deputy.

I Hereby Certify that the above and foregoing is a full, true and correct copy of Resolution No. 10635 of the resolutions of the City of San Diego, California, as adopted by the Common Council of the City of San Diego, California, on the 22nd day of April, 1912.

Allen H. Wright,  
City Clerk of the City of San Diego, California,  
By Hugh A. Sanders Deputy.

RESOLUTION ORDERING WORK NO. 1 0 6 3 6.

(Spruce Street.)

RESOLVED, by the Common Council of the City of San Diego, California, that the public interest and convenience of said City require the work hereinafter described to be done, and the time prescribed during which objections to said work and improvement might be made having expired, and no objection thereto having been made, and said Common Council hereby finding that no assessment is necessary therefor:

NOW, THEREFORE, the said Common Council hereby orders the following work to be done, in said City, to-wit:-

The closing up of the north ten feet and the south ten feet of Spruce Street, in said City of San Diego, between the east line of Columbia Street and the west line of Horton Avenue.

And said portion of said Spruce Street is hereby closed.

Passed and adopted by the said Common Council of the said City of San Diego, California, this 22nd day of April, 1912, by the following vote, to-wit:-

AYES---COUNCILMEN Adams, Dodson, Fay, Sehon and Woods.

NOES---NONE

ABSENT-NONE

Percival E. Woods,  
President of the Common Council of the  
City of San Diego, California.

I Hereby Certify that the above and foregoing Resolution was passed by the Common Council of the said City of San Diego, at the time and by the vote above stated.

Allen H. Wright,  
City Clerk of the City of San Diego, California, and Ex-Officio  
Clerk of the Common Council of the City of San Diego.

(SEAL)

By W. E. Bartlett Deputy.

I Hereby certify that the above and foregoing is a full, true and correct copy of Resolution No. 10636 of the resolutions of the City of San Diego, California, as adopted by the Common Council of said City on the 22nd day of April, 1912.

Allen H. Wright,  
City Clerk of the City of San Diego, California,  
By Hugh A. Sanders Deputy.

RESOLUTION ORDERING WORK NO. 1 0 6 3 7.

(State Street.)

RESOLVED, by the Common Council of the City of San Diego, California, that the public interest and convenience of said City require the work hereinafter described to be done, and the time prescribed during which objections to said work and improvement might

be made having expired, and no objection thereto having been made, and said Common Council hereby finding that no assessment is necessary therefor:

NOW, THEREFORE, the said Common Council hereby orders the following work to be done in said City, to-wit:-

The Closing up of State Street, in said City of San Diego, between the north line of Spruce Street and the south line of Sassafras Street.

And said portion of said State Street is hereby CLOSED.

Passed and adopted by the said Common Council of the said City of San Diego, California, this 22nd day of April, 1912, by the following vote, to-wit:

AYES---COUNCILMEN Adams, Dodson, Fay, Sehon and Woods.

NOES---NONE

ABSENT-NONE

Percival E. Woods,

President of the Common Council of the  
City of San Diego, California.

I Hereby Certify that the above and foregoing Resolution was passed by the Common Council of the said City of San Diego, at the time and by the vote, above stated.

Allen H. Wright,

City Clerk of the City of San Diego, California, and Ex-Officio  
Clerk of the Common Council of the city of San Diego.

(SEAL)

By W. E. Bartlett Deputy.

I Hereby certify that the above and foregoing is a full, true and correct copy of Resolution No. 10637 of the resolutions of the City of San Diego, California, as adopted by the Common Council of said City on the 22nd day of April, 1912.

Allen H. Wright,

City Clerk of the City of San Diego, California,

By Hugh A. Sanders Deputy.

#### RESOLUTION ORDERING WORK NO. 10638.

(Alley in Block 78, San Diego Land & Town Company's Addition.)

RESOLVED, by the Common Council of the City of San Diego, California, that the public interest and convenience of said City require the work hereinafter described to be done, and the time prescribed during which objections to said work and improvement might be made having expired, and no objection thereto having been made, and said Common Council hereby finding that no assessment is necessary therefor:

NOW, THEREFORE, the said Common Council hereby orders the following work to be done in said City, to-wit:

The closing up of the alley in block seventy-eight (78) of the San Diego Land & Town Company Addition, in the City of San Diego, California.

And said alley is hereby closed.

Provided, however, that the said City of San Diego hereby reserves all and every right to install, construct and maintain all necessary sewer and water pipe lines, culverts conduits and drains in said alley, including the right to order all or any of said work to be done by public contract, in the manner provided by law; also that all rights are hereby reserved for the installation, erection and maintenance therein of telephone and telegraph poles, overhead wires and underground conduits.

Passed and adopted by the said Common Council of the said City of San Diego, California, this 22nd day of April, 1912. by the following vote, to-wit:-

AYES---COUNCILMEN Adams, Dodson, Fay, Sehon and Woods.

NOES---NONE

ABSENT-NONE

Percival E. Woods.

President of the Common Council of the  
City of San Diego, California.

I Hereby Certify that the above and foregoing Resolution was passed by the Common Council of the said City of San Diego, at the time and by the vote, above stated.

Allen H. Wright,

City Clerk of the City of San Diego, California, and Ex-Officio  
Clerk of the Common Council of the said City of San Diego.

(SEAL)

By W. E. Bartlett Deputy.

I Hereby certify that the above and foregoing is a full, true and correct copy of Resolution 10638 of the resolutions of the City of San Diego, California, as adopted by the Common Council of said City on the 22nd day of April, 1912.

Allen H. Wright,

City Clerk of the City of San Diego, California.

By Hugh A. Sanders Deputy.

R E S O L U T I O N   N O .   1 0 6 3 9 .

WHEREAS, certain property owners have protested against the opening and extending of 18th Street, in the City of San Diego, California, from the south line of C Street to the north line of D Street, which said protest is contained in Document Nos. 50376 & 50660, on file in the office of the City Clerk of said City; and,

WHEREAS, certain property owners have protested against the extent of the assessment district for the opening and extending of said 18th Street, between said points, which said protest is contained in Document No. 50208, on file in the office of said City Clerk;

NOW THEREFORE, BE IT RESOLVED, by the Common Council of the City of San Diego, as follows:-

That Monday, the 13th day of May, 1912, at the hour of eleven o'clock, in the forenoon of said day, and the chambers of said Common Council, on the fourth floor of the City Hall, located at the southwest corner of Fifth and G Streets, in said City of San Diego, are hereby fixed as the time and place for hearing the objections of property owners in the matter of opening and extending 18th Street, in said City of San Diego, from the south line of C Street to the north line of D Street.

That the City Clerk of said City is hereby directed to notify all persons making such objections, by depositing a notice thereof in the post office of said City, postage prepaid, addressed to such objectors.

Passed and adopted by the said Common Council of the said City of San Diego, California, this 22nd day of April, 1912, by the following vote, to-wit:-

AYES---COUNCILMAN Adams, Dodson, Fay, Sehon.

NOES---NONE

ABSENT-COUNCILMAN Woods.

A. E. Dodson,

President Pro Tempore of the Common Council of the City  
of San Diego, C a l i f o r n i a .

I Hereby certify that the above and foregoing Resolution was passed by the Common



Council of the said City of San Diego, at the time, and by the vote, above stated.

Allen H. Wright,

City Clerk of the City of San Diego, California, and Ex-Officio  
Clerk of the Common Council of the City of San Diego.

(SEAL)

By W. E. Bartlett Deputy.

I Hereby Certify that the above and foregoing is a full, true and correct copy of Resolution No. 10639 of the resolutions of the City of San Diego, California, as adopted by the Common Council of said City on the 22nd day of April, 1912.

Allen H. Wright,

City Clerk of the City of San Diego, California,

By Hugh A. Sanders Deputy.

# R E S O L U T I O N   N O .   1 0 6 4 0 .

WHEREAS, property owners have protested against the closing of the north thirty feet and the south thirty feet of Upas Street, in the City of San Diego, California, between the east line of Albatross Street and the west line of Front Street, which said protest is contained in Document No. 49792, on file in the office of the City Clerk of said City,

NOW, THEREFORE, BE IT RESOLVED, by the Common Council of the City of San Diego, as follows:-

That Monday, the sixth Day of May, 1912, at the hour of eleven o'clock in the forenoon of said day, and the chambers of said Common Council, on the fourth floor of the City Hall, located at the southwest corner of Fifth and G Streets, in said City of San Diego, are hereby fixed as the time and place for hearing the objections of property owners in the matter of the closing of the north thirty feet and the south thirty feet of said Upas Street in said City of San Diego, between the east line of Albatross Street and the west line of Front Street.

That the City Clerk of said City is hereby directed to notify all persons making such objections, by depositing a notice thereof in the post office of said City, postage prepaid, addressed to such objectors.

Passed and adopted by the said Common Council of the said City of San Diego, California, this 22nd day of April, 1912, by the following vote, to-wit:-

AYES---COUNCILMEN Adams, Dodson, Fay and Sehon

NOES---NONE

ABSENT-COUNCILMAN Woods.

A. E. Dodson,

President Pro Tempore of the Common Council of the City  
of San Diego, California.

I Hereby certify that the above and foregoing Resolution was passed by the Common Council of the said City of San Diego, at the time and by the vote, above stated.

Allen H. Wright,

City Clerk of the City of San Diego, California, and Ex-Officio  
Clerk of the Common Council of the City of San Diego.

(SEAL)

By W. E. Bartlett Deputy.

I Hereby certify that the above and foregoing is a full, true and correct copy of Resolution No. 10640 of the resolutions of the City of San Diego, California, as adopted by the Common Council of said City on the 22nd day of April, 1912.

Allen H. Wright,  
City Clerk of the City of San Diego, California.  
By Hugh A. Sanders Deputy.

RESOLUTION N O. 1 0 6 4 1.

ADOPTING MAP OF GOOD'S RE-SUBDIVISION OF LOTS 1-2-3-4-11 & 12 OF BLOCK 126 AND 127 OF MIDDLETOWN, AND ACCEPTING THE STREETS THEREIN.

BE IT RESOLVED By the Common Council of the City of San Diego, As follows:-

Said Common Council hereby finds that that certain map entitled, "Map of Good's Re-Subdivision of Lots 1-2-3-4-11 & 12 of Block 126 and Block 127 of Middletown, City of San Diego, San Diego County, Calif., Surveyed April 1912 by Will S. King, C.E.," is made in the manner and form prescribed by law, and conforms to the surrounding surveys; and that said map and the subdivision of land shown thereon is hereby allowed; and said Common Council hereby accepts on behalf of the public the following street, shown on said map, to-wit: Marietta Avenue. And said Marietta Avenue is hereby declared to be a public avenue, and dedicated to the public use.

The Clerk of said City is hereby authorized and directed to endorse upon said map as and for the act of this Common Council, that said Marietta - Avenue is hereby accepted on behalf of the public as hereinbefore stated.

Passed and adopted by the Common Council of the said City of San Diego, California, this 22nd day of April, 1912, by the following vote, to-wit:-

AYES---COUNCILMEN Adams, Dodson, Fay, Sehon and Woods.

NOES---NONE

ABSENT-NONE

Percival E. Woods,  
President of the Common Council of the  
City of San Diego, California.

I Hereby Certify that the above and foregoing Resolution was passed was passed by the Common Council of the City of San Diego, at the time and by the vote, above stated.

Allen H. Wright,  
City Clerk of the City of San Diego, California, and Ex-Officio  
Clerk of the Common Council of the City of San Diego.

(SEAL)

By W. E. Bartlett Deputy.

I Hereby certify that the above and foregoing is a full, true and correct copy of Resolution No. 10641 of the resolutions of the City of San Diego, California, as adopted by the Common Council of said City on the 22nd day of April, 1912.

Allen H. Wright,  
City Clerk of the City of San Diego, California,  
By Hugh A. Sanders Deputy.

RESOLUTION N O. 1 0 6 4 2.

GRANTING PERMISSION TO PROPERTY OWNERS ON NUTMEG STREET TO GRADE BY PRIVATE CONTRACT.

BE IT RESOLVED By the Common Council of the City of San Diego, as follows:-

That in pursuance of a petition therefor, the owners of lots fronting on Nutmeg Street, in the City of San Diego, California, between the northeasterly line of Columbia Street and the southwesterly line of State Street, as shown in the following schedule, to-wit:-

NAME	LOT	BLOCK	ADDITION
Alfred Wickstrom	12	87	Middletown
Mrs. M. D. Hesse (Per B. Tulla.)	1	87	Middletown
Ray A. Garretson	E. $\frac{1}{2}$ -7	94	Middletown
C. W. Fox	W. $\frac{1}{2}$ -7	94	Middletown
Alice D. Jones	6	94	Middletown

be, and they are hereby granted permission to grade said Nutmeg Street, between said points, to its full width, and to its official grade, by private contract, at their own expense, according to the specifications therefor contained in Ordinance No. 3510 of the ordinances of said City.

Provided, that as a part of said work, said property owners shall construct and install sufficient and proper fences and barriers, and all necessary conduits, drains, pipes, catch-basins and gutters for the proper drainage of said street, between said points.

That all of said work shall be done under the direction and to the satisfaction of the Superintendent of Streets of said City, and all surplus dirt shall be deposited at the places designated by said Superintendent of Streets.

That said work shall be commenced on or before the 1st day of May, 1912, and shall be fully completed on or before the 1st day of August, 1912.

Passed and adopted by the said Common Council of the said City of San Diego, California, this 22nd day of April, 1912, by the following vote, to-wit:-

AYES---COUNCILMEN Adams, Dodson, Fay, Sehon and Woods.

NOES---NONE

ABSENT-NONE

Percival E. Woods,

President of the Common Council of the  
City of San Diego, California.

I Hereby certify that the above and foregoing Resolution was passed by the Common Council of the said City of San Diego, at the time and by the vote, above stated.

Allen H. Wright,

City Clerk of the City of San Diego, California, and Ex-Officio,  
Clerk of the Common Council of the City of San Diego.

(SEAL)

By W. E. Bartlett Deputy.

I Hereby certify that the above and foregoing is a full, true and correct copy of Resolution No. 10642 of the resolutions of the City of San Diego, California, as adopted by the Common Council of said City on the 22nd day of April, 1912.

Allen H. Wright,

City Clerk of the City of San Diego, California,

By Hugh A. Sanders Deputy.

#### RESOLUTION NO. 10643.

GRANTING PERMISSION TO JOHN B. OSBORN TO GRADE PORTION OF THORN STREET BY  
PRIVATE CONTRACT.

BE IT RESOLVED By the Common Council of the City of San Diego, as follows:-

That in pursuance of a petition therefor, John B. Os borne, owner of lots fronting on the north half of thorn street, between the east line of Goldfinch Street and the east line of Falcon Street, be, and he is hereby, granted permission to grade said north half of

said Thorn Street, between said points, to its official grade, by private contract, at his own expense, according to the specifications therefor contained in Ordinance No. 3510 of the ordinances of said City,

Provided, that as a part of said work, said John Osborn shall construct and install sufficient and proper fences and barriers, and all necessary conduits, drains, pipes, catch-basins and gutters for the proper drainage of said Street, between said points.

That all of said work shall be done under the direction and to the satisfaction of the Superintendent of Streets of said City, and all surplus dirt shall be deposited at the places designated by said Superintendent of Streets.

That said work shall be commenced on or before the 1st day of May, 1912, and shall be fully completed on or before the 1st day of August, 1912.

Passed and adopted by the said Common Council of the said City of San Diego, California, this 22nd day of April, 1912, by the following vote, to-wit:-

AYES---COUNCILMEN Adams, Dodson, Fay, Sehon and Woods.

NOES---NONE

ABSENT-NONE

Percival E. Woods,

President of the Common Council of the  
City of San Diego, California.

I Hereby certify that the above and foregoing Resolution was passed by the Common Council of the said City of San Diego, at the time, and by the vote, above stated.

Allen H. Wright,

City Clerk of the City of San Diego, California, and Ex-Officio  
Clerk of the Common Council of the said City of San Diego.

(SEAL)

By W. E. Bartlett Deputy

I Hereby Certify that the above and foregoing is a full, true and correct copy of Resolution No. 10643 of the resolutions of the City of San Diego, California, as adopted by the Common Council of said City on the 22nd day of April, 1912.

Allen H. Wright,

City Clerk of the City of San Diego, California,

By Hugh A. Sanders Deputy.

#### R E S O L U T I O N   N O .   1 0 6 4 4 .

GRANTING PERMISSION TO JOHN B. OSBORN TO GRADE PORTION OF GOLDFINCH STREET BY PRIVATE  
CONTRACT.

BE IT RESOLVED By the Common Council of the City of San Diego, as follows:-

That in pursuance of a petition therefor, John B. Osborn, owner of lots fronting on Goldfinch Street, in said City of San Diego, from the south line of Upas Street to the center line of Thorn Street, be, and he hereby is, granted permission to grade said Goldfinch Street, between said points, to its full width, and to its official grade, by private contract, at his own expense, according to the specifications therefor contained in Ordinance No. 3510 of the ordinances of said City.

Provided, that as a part of said work, said John B. Osborn shall construct sufficient and proper fences and barriers, and all necessary conduits, drains, pipes, catch-basins and gutters for the proper drainage of said Street, between said points.

That all of said work shall be done under the direction and to the satisfaction of

the Superintendent of Streets, of said City, and all surplus dirt shall be deposited at the places designated by said Superintendent of Streets.

That said work shall be commenced on or before the 1st day of May, 1912, and shall be fully completed on or before the 1st day of August, 1912.

Passed and adopted by the said Common Council of the said City of San Diego, California, this 22nd day of April, 1912, by the following vote, to-wit:

AYES---COUNCILMEN Adams, Dodson, Fay, Schon and Woods.

NOES---NONE

ABSENT-NONE

Percival E. Woods,  
President of the Common Council of the  
City of San Diego, California.

I hereby certify that the above and foregoing Resolution was passed by the Common Council of the said City of San Diego, at the time and by the vote, above stated.

Allen H. Wright,  
City Clerk of the City of San Diego, California, and Ex-Officio  
Clerk of the Common Council of the City of San Diego.

(SEAL)

By W. E. Bartlett Deputy.

I Hereby certify that the above and foregoing is a full, true and correct copy of Resolution No. 10644 of the resolutions of the City of San Diego, California, as adopted by the Common Council of said City on the 22nd day of April, 1912.

Allen H. Wright,  
City Clerk of the City of San Diego, California,  
By Hugh A. Sanders Deputy.

#### RESOLUTION OF AWARD NO. 10645.

(Idaho Street.)

RESOLVED, that the Common Council of the City of San Diego, California, having in open session on the 8th day of April, 1912, opened, examined and publicly declared all sealed proposals or bids offered for doing the following work, to-wit:-

The gradeing, and paving with decomposed granite, to the official grade thereof, of the roadway of Idaho Street, in said City, from curb line to curb line, from the north line of El Cajon Avenue to the south line of Copley Avenue, and also that portion of the roadway of said Idaho Street leading into the alleys in blocks one hundred and seven (107) and one hundred and eight (108) of University Heights, in said City, including the roadway of the intersections of said Idaho Street with all cross streets, between said points (excepting the intersection of said Idaho Street with Adams Avenue), according to the specifications therefor contained in ordinance No. 4400 of the ordinances of said City, and according to, and as shown upon, the plans, drawings and typical cross-sections contained in Document No. 47966, on file in the office of the City Clerk of said City, and copies of which are on file in the office of the City Engineer of said City.

And as a part of said work, the grading to the official grade thereof, of said Idaho Street, on both sides thereof, between the curb line of said street and the property line, from the north line of El Cajon Avenue to the south line of Copley Avenue, including the returns in the intersections of said Idaho Street with all cross streets between said points (excepting the intersection of said Idaho Street with Adams Avenue), according to the specifications therefor contained in Ordinance No. 3510 of the ordinances of said

City, and according to, and as shown upon, said plans, drawings and typical cross-sections contained in said Document No. 47966.

And also, as a part of said work, the construction of cement concrete curbing, on both sides of the said Idaho Street, from the north line of El Cajon Avenue to the south line of Copley Avenue, including the returns in the intersections of said Idaho Street with all cross streets, between said points, (excepting the intersection of said Idaho Street with Adams Avenue), according to the specifications therefor contained in Ordinance No. 1140 of the ordinances of said City, and according to, and as shown upon, said plans, drawings and typical cross-sections, contained in said Document No. 47966.

All of said plans, drawings and typical cross-sections and specifications contained in said Document No. 47966, and said specifications contained in said Ordinances No. 4400, No. 3510, and No. 1140, are, by reference thereto, incorporated herein, and made a part hereof.

Said University Heights, being according to the Amended Map of University Heights by G. A. d'Hemecourt, filed in Book 8 of Lis Pendens, at page 36, in the County Recorder's office of San Diego County, California.

The costs and expenses of said work and improvement are to be assessed upon the district which is more particularly described in Resolution of Intention No. 10061 on file in the office of the City Clerk of said City.

for further particulars and a description of said assessment district, reference is hereby made to said resolution of Intention No. 10061.

The said Common Council hereby rejects all of said proposals or bids, except the next herein mention, and hereby awards the contract for said work to the lowest, regular responsible bidder, to-wit: to Knight & Hyde Construction Company, at the prices specified in its bid for said work, on file in the office of the Clerk of said City, to-wit: Excavation, per cubic yard, 10 cents; embankment, per cubic yard, 40 cents; paving, per square foot, 2-3/4 cents; cement curb, per lineal foot, 45 cents.

The Clerk of said City of San Diego is hereby directed to post a notice of this award conspicuously for five days on or near the chamber door of the said Common Council, and also to cause said notice to be published for two days in the Evening Tribune, a daily newspaper published and circulated, and of general circulation, in the said City of San Diego, and hereby designated for that purpose.

The said Common Council determined that serial bonds bearing interest at the rate of seven per cent. per annum shall be issued to represent assessments of twenty-five dollars or over for the cost of said work or improvement. Said serial bonds shall extend over a period ending ten years from their date, and an even annual proportion of the principal sum thereof shall be payable by coupon, on the second day of January, every year after their date, until the whole is paid, and the interest shall be payable semi-annually by coupon, on the second days of January and July, respectively, of each year, at the rate of seven per cent. per annum on all sums unpaid, until the whole of said principal and interest are paid. Said bonds shall be issued in accordance with the provisions of an Act of the Legislature of the State of California, entitled, "An Act to Provide a System of Street Improvement Bonds to Represent Certain Assessments for the Cost of Street Work and Improvement Within Municipalities, and also for the Payment of such Bonds," approved February 27th, 1893, and of all acts supplementary thereto, or amendatory thereof. And said Common Council determined that said serial bonds shall be issued to represent the expenses of said work or improvement.

Passed and adopted by the said Common Council of the said City of San Diego, California, this 22nd day of April, 1912, by the following vote, to-wit:-

AYES---COUNCILMEN Adams, Dodson, Fay, Sehon and Woods.

NOES---NONE

ABSENT-NONE

Percival E. Woods,  
President of the Common Council of the  
City of San Diego, California,

The foregoing Resolution of Award was thereupon approved by the said Common Council of the said City of San Diego, California, this 22nd day of April, 1912, by the following vote, to-wit:

AYES---COUNCILMEN Adams, Dodson, Fay, Sehon and Woods.

NOES---NONE

ABSENT-NONE

being a three-fourths vote of said Common Council.

Percival E. Woods,  
President of the Common Council of the  
City of San Diego, California.

I Hereby certify that the above and foregoing Resolution is a full, true and correct copy of Resolution No. 10645 of the resolutions of the City of San Diego, California, as adopted by the Common Council of said City on the 22nd day of April, 1912.

Allen H. Wright,  
City Clerk of the City of San Diego, California,  
By Hugh A. Sanders Deputy.

# RESOLUTION OF AWARD NO. 10646.

(Ohio Street.)

RESOLVED, that the Common Council of the City of San Diego, California, having in open session on the 8th day of April, 1912, opened, examined and publicly declared all sealed proposals or bids offered for doing the following work, to-wit:-

The grading, and paving with decomposed granite, to the official grade thereof, of the roadway of Ohio Street, in said City, from curb line to curb line, from the north line of El Cajon Avenue to the south line of Adams Avenue, and also that portion of the roadway of said Ohio Street leading into the alleys in blocks one hundred and eleven (111) and one hundred and twelve (112), of University Heights, in said City, including the roadway of the intersections of said Ohio Street with all cross streets, between said points, according to the specifications therefor contained in Ordinance No. 4400 of the ordinances of said City, and according to, and as shown upon, the plans, drawings and typical cross-sections contained in Document No. 47968, on file in the office of the City Clerk of said City, and copies of which are on file in the office of the City Engineer of said City.

And as a part of said work, the grading to the official grade thereof, of said Ohio Street, on both sides thereof, between the curb line of said street and the property line, from the north line of El Cajon Avenue to the south line of Adams Avenue, including the returns in the intersections of said Ohio Street with all cross streets, between said points, according to the specifications therefor contained in Ordinance No. 3510 of the ordinances of said City, and according to, and as shown upon, said plans, drawings and typical cross-sections contained in said Document No. 47968.



And also as a part of said work, the construction of cement concrete curbing, on both sides of the said Ohio Street, from the north line of El Cajon Avenue to the south line of Adams Avenue, including the returns in the intersections of said Ohio Street with all cross streets, between said points, according to the specifications therefor contained in Ordinance No. 1140 of the ordinances of said City, and according to, and as shown upon said plans, drawings and typical cross-sections contained in said Document No. 47968.

All of said plans, drawings and typical cross-sections and specifications contained in said Document No. 47968, and said specifications contained in said Ordinances Nos. 4400, No. 3510 and No. 1140, are by reference thereto, incorporated herein, and made a part hereof.

Said University Heights being according to the amended Map of University Heights, by G. A. d'Hemecourt, filed in Book 8 of Lis Pendens, at page 36, in the County Recorder's Office of San Diego County, California.

The costs and expenses of said work and improvement are to be assessed upon a district which is more particularly described in Resolution of Intention No. 10060, on file in the office of the City Clerk of said City.

For Further particulars, and a description of said assessment district, reference is hereby made to said Resolution of Intention No. 10060.

The said Common Council hereby rejects all of said proposals or bids, except the next herein mentioned, and hereby awards the contract for said work to the lowest, regular responsible bidder, to-wit: To Knight & Hyde Construction Company, at the prices specified in its bid for said work, on file in the office of the Clerk of said City, to-wit: Excavation, per cubic yard 5 cents; embankment, per cubic yard, 35 cents; paving, per square foot, 2-1/3 cents; cement curb, per lineal foot, 45 cents.

The Clerk of said City of San Diego is hereby directed to post a notice of this award conspicuously for five days on or near the chamber door of the said Common Council, and also to cause said notice to be published for two days in The Evening Tribune, a daily newspaper published and circulated, and of general circulation, in the said City of San Diego, and hereby designated for that purpose.

The said Common Council determined that serial bonds bearing interest at the rate of seven per cent. per annum shall be issued to represent assessments of twenty-five dollars or over for the cost of said work or improvement. Said serial bonds shall extend over a period ending ten years from their date, and an even annual proportion of the principal sum thereof shall be payable by coupon, on the second day of January, every year after their date, until the whole is paid, and the interest shall be payable semi-annually, by coupon, on the second days of January and July respectively, of each year, at the rate of seven per cent. per annum on all sums unpaid, until the whole of said principal and interest are paid. Said bonds shall be issued in accordance with the provisions of an Act of the Legislature of the State of California, entitled, "An Act to Provide a System of Street Improvement Bonds to Represent Certain Assessments for the Cost of Street Work and Improvement Within Municipalities, and also for the Payment of such bonds," approved February 27th, 1893, and of all acts supplementary thereto, or amendatory thereof.

And said Common Council determined that said serial bonds shall be issued to represent the expenses of said work or improvement.

Passed and adopted by the said Common Council of the said City of San Diego, California, this 22nd day of April, 1912, by the following vote, to-wit:

AYES---COUNCILMEN Adams, Dodson, Fay, Sehon and Woods.

NOES---NONE

ABSENT-NONE

Percival E. Woods,  
President of the Common Council of the  
City of San Diego, California.

The foregoing Resolution of Award was thereupon approved by the said Common Council of the said City of San Diego, California, this 22nd day of April, 1912 by the following vote, to-wit:

AYES---COUNCILMEN Adams, Dodson, Fay, Sehon and Woods.

NOES---NONE

ABSENT-NONE

being a three-fourths vote of said Common Council.

Percival E. Woods,  
President of the Common Council of the  
City of San Diego, California.

I Hereby certify that the above and foregoing is a full, true and correct copy of Resolution No. 10646 of the resolutions of the City of San Diego, California, as adopted by the Common Council of said City on the 22nd day of April, 1912.

Allen H. Wright,  
City Clerk of the City of San Diego, California,  
By Hugh A. Sanders Deputy.

RESOLUTION OF AWARD NO. 10647.

(Hamilton Street)

RESOLVED, that the Common Council of the City of San Diego, California, having in open session on the 8th day of April, 1912, opened, examined and publicly declared all sealed proposals or bids offered for doing the following work, to-wit:-

The grading, and paving with decomposed granite, to the official grade thereof, of the roadway of Hamilton Street in said City, from curb line to curb line, from the north line of El Cajon Avenue to the south line of Collier Avenue, and also that portion of the roadway of said Hamilton Street leading into the alleys in blocks one hundred and five (105) and one hundred and six (106) of University Heights, in said City, including the roadway of the intersections of said Hamilton Street with all cross streets, between said points, (excepting the intersection of said Hamilton Street with Adams Avenue), according to the specifications therefor contained in Ordinance No. 4400 of the ordinances of said City, and according to, and as shown upon, the plans, drawings and typical cross-sections contained in Document No. 47970, on file in the office of the City Clerk of said City, and copies of which are on file in the office of the City Engineer of said City.

And as a part of said work, the grading to the official grade thereof, of said Hamilton Street on both sides thereof, between the curb line of said street and the property line, from the north line of El Cajon Avenue to the south line of Collier Avenue, including the returns in the intersection of said Hamilton Street with all cross streets, between said points, (excepting the intersection of said Hamilton Street with Adams Avenue), according to the specifications therefor contained in Ordinance No. 3510 of the ordinances of said City, and according to, and as shown upon, said plans, drawings and typical cross-sections contained in said Document No. 47970.

And also, as a part of said work, the construction of cement concrete curbing, on

both sides of the said Hamilton Street, from the north line of El Cajon Avenue to the south line of Collier Avenue, including the returns in the intersections of said Hamilton Street with all corss streets, between said points, (excepting the intersection of said Hamilton Street with Adams Avenue), according to the specifications therefor contained in Ordinance No. 1140 of the ordinances of said City, and according to, and as shown upon, said plans, drawings and typical cross-sections contained in said Document No. 47970.

All of said plans, drawings and typical cross-sections and specifications contained in said Document No. 47970, and said specifications contained in said Ordinances No. 4400, No. 3510, and No. 1140, are, by reference thereto, incorporated herein and made a part hereof.

Said University Heights being according to the amended Map of University Heights by G. A. d'Hemecourt, filed in Book 8 of Lis Pendens, at page 36, in the County Recorder's office of San Diego County, California.

The costs and expenses of said work and improvement are to be assessed upon the district which is more particularly described in Resolution of Intention No. 10062, on file in the office of the City Clerk of said City.

-(The costs and expenses of said work and improvement are to be assessed upon the district which is more particular described in Resolution of Intention No. 10062, on file in the office of the City Clerk of said City.)- (repetition of paragraph)

For further particulars, and a description of said assessment district, reference is hereby made to said Resolution of Intention No. 10062.

The said Common Council hereby rejects all of said proposals or bids, except the next herein mentioned, and hereby awards the contract for said work to the lowest, regular, responsible bidder, to-wit: To Knight & Hyde Construction Company, at the prices specified in its bid for said work, on file in the office of the Clerk of said City, to-wit: Excavation, per cubic yard, 35 cents; embankment, per cubic yard, 10 cents; paving, per square foot, 3-1/4 cents; cement curb, per lineal foot, 45 cents.

The Clerk of said City of San Diego is hereby directed to post a notice of this award conspicuously for five days on or near the chamber door of the said Common Council, and also to cause said notice to be published for two days in the Evening Tribune, a daily newspaper published and circulated, and of general circulation, in the said City of San Diego, and hereby designated for that purpose.

The said Common Council determined that serial bonds bearing interest at therate of seven per cent. per annum shall be issued to represent assessments of twenty-five dollars or over, for the cost of said work or improvement. Said serial bonds shall extend over a period ending ten years from their date, and an even annual proportion of the principal sum thereof shall be payable by coupon on the second day of January, every year after their date, until the whole is paid, and the interest shall be payable semi-annually by coupon, on the second days of January and July, respectively, of each year, at the rate of seven per cent. per annum on all sums unpaid, until the whole of said principal and interest are paid. Said bonds shall be issued in accordance with the provisions of an Act of the Legislature of the State of California, entitled, "An Act to Provide a System of Street Improvement Bonds to Represent Certain Assessments for the Cost of Street Work and Improvement Within Municipalities, and also for the Payment of such Bonds" approved February. 27th, 1893, and of all acts, supplementary thereto, or amendatory thereof. And said Common Council determined that said serial bonds shall be issued to represent the expenses of said work or improvement.

Passed and adopted by the said Common Council of the said City of San Diego, California, this 22nd day of April, 1912. By the Following vote, to-wit:-

AYES---COUNCILMEN Adams, Dodson, Fay, Sehon and Woods,

NOES---NONE

ABSENT-NONE

Percival E. Woods,  
President of the Common Council of the  
City of San Diego, California,

The foregoing Resolution of award was thereupon approved by the said Common Council of the said City of San Diego, California, this 22nd day of April, 1912, by the following vote, to-wit:-

AYES---COUNCILMEN Adams, Dodson, Fay, Sehon and Woods.

NOES---NONE

ABSENT-NONE

being a three-fourths vote of said Common Council.

Percival E. Woods,  
President of the Common Council of the  
City of San Diego, California.

I Hereby certify that the above and foregoing is a full, true and correct copy of Resolution No. 10647 of the resolutions of the City of San Diego, California, as adopted by the Common Council of said City, on the 22nd day of April, 1912.

Allen H. Wright  
City Clerk of the City of San Diego, California.  
By Hugh A. Sanders Deputy.

RESOLUTION OF A W A R D NO. 1 0 6 4 8.  
(Newport Avenue, Ocean Beach.)

RESOLVED, that the Common Council of the City of San Diego, California, having in open session on the 8th day of April, 1912, opened, examined and publicly declared all sealed proposals or bids offered for doing the following work, to-wit:-

The grading and paving with decomposed granite, to the official grade thereof, of the roadway of Newport Avenue, in Ocean Beach, in said City of San Diego, from curb line to curb line, from the northwesterly line of De Foe Street to the southeasterly line of Abbott Street, and also that portion of the roadway of said Newport Avenue leading into the alley in block seventy-two (72) of said Ocean Beach, (excepting the intersection of said Newport Avenue with all cross streets, between said points), according to the specifications therefor contained in Ordinance No. 4400 of the ordinances of said City, and according to, and as shown upon, the plans, drawings and typical cross-sections contained in Document No. 47125, on file in the office of the City Clerk of said City, and copies of which are on file in the office of the City Engineer of said City.

And as a part of said work, the grading to the official grade thereof, of said Newport Avenue, on both sides thereof, between the curb line of said Street and the property line, from the northwesterly line of De Foe Street to the southeasterly line of Abbott Street, (excepting the intersection of said Newport Avenue with all cross streets, between said points), according to the specifications therefor contained in Ordinance No. 3510 of the ordinances of said City, and according to, and as shown upon, said plans, drawings and typical cross-sections contained in said Document No. 47125.

And also, as a part of said work, the construction of cement concrete curbing, on both sides of the said Newport Avenue, from the northwesterly line of De Foe Street to the southeasterly line of Abbott Street, (excepting the intersection of said Newport Avenue with all cross streets, between said points.) according to the specifications therefor contained in said Document No. 47125, and as shown upon said plans, drawings and typical cross-sections.

All of said plans, drawings and typical cross-sections and specifications contained in said Document No. 47125, and said specifications contained in said Ordinances No. 4400, and No. 3510, are, by reference thereto, incorporated herein and made a part hereof.

Said Ocean Beach being according to Map No. 279, on file in the office of the County Recorder of San Diego County, California.

Said De Foe Street being formerly known as, and designated upon said map of Ocean Beach No. 279 as, 4th Street.

Said Abbott Street being formerly known as, and designated upon said map of Ocean Beach No. 279, as 1st Street.

The costs and expenses of said work and improvement are to be assessed upon the district which is more particularly described in Resolution of Intention No. 10063, on file in the office of the City Clerk of said City.

For further particulars, and a description of said assessment district, reference is hereby made to said Resolution of Intention No. 10063.

The said Common Council hereby rejects all of said proposals or bids, except the next herein mentioned, and hereby awards the contract for said work to the lowest, regular responsible bidder, to-wit:- To J. E. Clouse, at the prices specified in his bid for said work, on file in the office of the Clerk of said City, to-wit:- Excavation, per cubic yard, 30 cents; embankment, per cubic yard, 1 cent; paving, per square foot, 4-3/4 cents; cement curb, per lineal foot, 40 cents.

The Clerk of said City of San Diego is hereby directed to post a notice of this award conspicuously for five days on or near the chamber door of the said Common Council and also to cause said notice to be published for two days in the Evening Tribune, a daily newspaper published and circulated, and of general circulation, in the said City of San Diego, and hereby designated for that purpose.

The said Common Council determined that serial bonds bearing interest at the rate of seven per cent. per annum shall be issued to represent assessments of twenty-five dollars or over for the cost of said work or improvement. Said serial bonds shall extend over a period ending ten years from their date, and an even annual proportion of the principal sum thereof shall be payable by coupon on the second day of January, every year after their date, until the whole is paid, and the interest shall be payable semi-annually, by coupon, on the second days of January, and July, respectively, of each year, at the rate of seven per cent. per annum, on all sums unpaid, until the whole of said principal and interest are paid. Said Bonds shall be issued in accordance with the provisions of an Act of the Legislature of the State of California entitled, "An Act to Provide a System of Street Improvement Bonds to Represent Certain Assessments for the Cost of Street Work and Improvement within Municipalities, and also for the Payment of such Bonds." approved February 27th, 1893, and of all acts supplementary thereto, or amendatory thereof. And said Common Council determined that said serial bonds shall be issued to represent the expenses of said work or improvement.

Passed and adopted by the said Common Council of the said City of San Diego, California, this 22nd day of April, 1912, by the following vote, to-wit:

AYES---COUNCILMEN Adams, Dodson, Fay, Sehon and Woods.

NOES---NONE

ABSENT-NONE

Percival E. Woods,  
President of the Common Council of the  
City of San Diego, California.

The foregoing Resolution of Award was thereupon approved by the said Common Council, of the said City of San Diego, California, this 22nd day of April, 1912, by the following vote, to-wit:

AYES---COUNCILMEN Adams, Dodson, Fay, Sehon and Woods.

NOES---NONE

ABSENT-NONE

being a three-fourths vote of said Common Council.

Percival E. Woods,  
President of the Common Council of the  
City of San Diego, California.

I Hereby certify that the above and foregoing is a full, true and correct copy of Resolution No. 10648 of the resolutions of the City of San Diego, California, as adopted by the Common Council of said City on the 22nd day of April, 1912.

Allen H. Wright,  
City Clerk of the City of San Diego, California.

By Hugh A. Sanders Deputy.

# RESOLUTION OF AWARD NO. 10649.

(B Street.)

RESOLVED, that the Common Council of the City of San Diego, California, having in open session on the 8th day of April, 1912, opened, examined and publicly declared all sealed proposals or bids offered for doing the following work, to-wit:-

That the roadway of B Street, in said City, from curb line to curb line, from the east line of Sixth Street to the west line of Twelfth Street, in said City, including the roadway of the intersections of said B Street with Seventh Street and Eighth Street, (excepting such portions of said B Street and said intersections of streets, between said points, required by law to be kept in order or repair by any person or company having railroad tracks thereon, and also excepting the intersections of said B Street with Ninth Street, Tenth Street and Eleventh Street, and also excepting that portion of the roadway of said B Street, between said points, to be occupied by the granite block gutters, hereinafter referred to, as shown upon the plans, drawings and typical cross-sections contained in Document No. 47261, on file in the Office of the City Clerk of said City), be paved with asphalt pavement, laid upon a concrete base, according to the specifications therefor contained in Ordinance No. 4111 of the ordinances of said City, and according to, and as shown upon, the plans, drawings and typical cross-sections contained in Document No. 47261, on file in the office of the City Clerk of said City, and copies of which are on file in the office of the City Engineer of said City.

And as a part of said work, the construction upon both sides of the said B Street, between the east line of Sixth Street and the west line of Eighth Street, and upon the intersections of said B Street with Seventh Street and Eighth Street, of granite block gutters, according to the specifications therefor contained in Ordinance No. 4108 of the

ordinances of said City, and according to, and as shown upon, said plans, drawings and typical cross-sections contained in said Document No. 47261.

And also, as a part of said work, the construction of concrete curbing upon both sides of the said B Street, from the east line of Sixth Street to the west line of Twelfth Street, including the returns in all intersections of said B Street with cross streets, between said points, (excepting such portions of the said B Street and the said Intersections of streets, between said points, already curbed with concrete at the time of the adoption of Resolution of Intention No. 10059, on file in the office of the City Clerk of said City), according to the specifications therefor contained in Ordinance No. 1140 of the ordinances of said City, and according to, and as shown upon, said plans, drawings and typical cross-sections contained in said Document No. 47261.

And also, as a part of said work, the construction in the roadway on the north side of said B Street, of the following cement concrete catch-basins, together with their appertaining structures, connecting with the B Street conduit, to-wit: one of said catch-basins near each of the intersections of said B Street with Sixth Street, Seventh Street, Eighth Street, Ninth Street and Tenth Street, according to, and as shown upon, the plans, drawings and typical cross-sections and specifications contained in said Document No. 47261.

All of said plans, drawings and typical cross-sections and specifications contained in said Document No. 47261, and said specifications contained in said Ordinances No. 4111, No. 4108 and No. 1140, are, by reference thereto, incorporated herein and made a part hereof.

The costs and expenses of said work and improvement are to be assessed upon the district which is more particularly described in said Resolution of Intention No. 10059, on file in the office of the City Clerk of said City.

For further particulars, and a description of said assessment district, reference is hereby made to said Resolution of Intention No. 10059.

The said Common Council hereby rejects all of said proposals or bids, except the next herein mentioned, and hereby awards the contract for said work to the lowest, regular, responsible bidder, to-wit:- To Fairchild-Gilmore-Wilton Company, at the prices specified in its bid for said work, on file in the office of the Clerk of said City, to-wit: Paving, per square foot, 17-8/10 cents; cement curb, per lineal foot, 36 cents; granite block gutters, per square foot, 38 cents; five catch basins and appurtenances, complete, \$110.00

The Clerk of said City of San Diego is hereby directed to post a notice of this award conspicuously for five days on or near the chamber door of the said Common Council, and also to cause said notice to be published for two days in The Evening Tribune, a daily newspaper published and circulated, and of general circulation, in the said City of San Diego, and hereby designated for that purpose.

The said Common Council determined that serial bonds bearing interest at the rate of seven per cent. per annum shall be issued to represent assessments of twenty-five dollars or over for the cost of said work or improvement. Said serial bonds shall extend over a period ending ten years from their date, and an even annual proportion of the principal sum thereof shall be payable by coupon, on the second day of January, every year after their date, until the whole is paid, and the interest shall be payable semi-annually by coupon, on the second days of January and July, respectively, of each year, at the rate of seven per cent. per annum on all sums unpaid, until the whole of said principal and interest are paid. Said bonds shall be issued in accordance with the provisions of an Act



of the Legislature of the State of California, entitled, "An Act to Provide a System of Street Improvement Bonds to Represent Certain Assessments for the Cost of Street Work and Improvement Within Municipalities, and also for the payment of such Bonds, approved February, 27th, 1893, and of all acts supplementary thereto, or amendatory thereof. And said Common Council determined that said serial bonds shall be issued to represent the expenses of said work or improvement.

Passed and adopted by the said Common Council of the said City of San Diego, California, this 22nd day of April, 1912, by the following vote, to-wit:-

AYES---COUNCILMEN Adams, Dodson, Fay, Sehon and Woods.

NOES---NONE

ABSENT-NONE

Percival E. Woods,  
President of the Common Council of the  
City of San Diego, California.

The foregoing Resolution of Award was thereupon approved by the said Common Council of the said City of San Diego, California, this 22nd day of April, 1912, by the following vote, to-wit:

AYES---COUNCILMEN Adams, Dodson, Fay, Sehon and Woods.

NOES---NONE

ABSENT-NONE

being a three-fourths vote of said Common Council.

Percival E. Woods,  
President of the Common Council of the  
City of San Diego, California.

I Hereby certify that the above and foregoing is a full, true and correct copy of Resolution No. 10649 of the resolutions of the City of San Diego, California, as adopted by the Common Council of said City on the 22nd day of April, 1912.

Allen H. Wright,  
City Clerk of the City of San Diego, California,  
By Hugh A. Sanders Deputy.

#### RESOLUTION OF AWARD NO. 10650.

(Second Street.)

RESOLVED, that the Common Council of the City of San Diego, California, having in open session on the 8th day of April, 1912, opened, examined and publicly declared all sealed proposals or bids offered for doing the following work, to-wit:

That the roadway of Second Street, in said City, from curb line to curb line, from the south line of H Street to the northeasterly line of the San Diego and Arizona Railway Company's right of way across said Second Street, south of J Street, including the roadway of the intersections of said Second Street with all cross streets, between said points, (excepting such portions of the roadway of the said Second Street and the said intersections of streets, between said points, to be occupied by the granite block gutters herein-after referred to, as shown upon the plans, drawings and typical cross-sections contained in Document No. 47774, on file in the office of the City Clerk of said City), be paved with asphalt pavement, laid upon a concrete base, according to the specifications therefor contained in Ordinance No. 4111 of the ordinances of said City, and according to, and as shown upon, the plans, drawings and typical cross-sections contained in Document No. 47774.

on file in the office of the City Clerk of said City, and copies of which are on file in the office of the City Engineer of said City.

And as a part of said work, the construction upon both sides of the said Second Street, between the south line of H Street and the northeasterly line of said San Diego and Arizona Railway Company's right of way, and upon the intersections of said Second Street with all cross streets, between said points, of granite block gutters, according to the specifications therefor contained in Ordinance No. 4108 of the ordinances of said City, and according to, and as shown upon said plans, drawings and typical cross-sections contained in said Document No. 47774.

And also, as a part of said work, the construction of 47.59 feet of concrete curbing upon the west side of said Second Street, and 6.95 feet of concrete curbing on the east side of said Second Street, between J Street and the said northeasterly line of said San Diego and Arizona Railway Company's right of way, according to the specifications therefor contained in Ordinance No. 1140 of the ordinances of said City, and according to, and as shown upon, the said plans, drawings and typical cross-sections contained in said Document No. 47774.

All of said plans, drawings and typical cross-sections contained in said Document No. 47774, and said specifications contained in said Ordinances No. 4111, No. 4108 and No. 1140, are, by reference thereto, incorporated herein and made a part hereof.

The costs and expenses of said work and improvement are to be assessed upon the district which is more particularly described in Resolution of Intention No. 10058, on file in the office of the City Clerk of said City.

For further particulars, and a description of said assessment district, reference is hereby made to said Resolution of Intention No. 10058.

The said Common Council hereby rejects all of said proposals or bids, except the next herein mentioned, and hereby awards the contract for said work to the lowest, regular responsible bidder, to-wit: To The Barber Asphalt Paving Company, at the prices specified in its bid for said work, on file in the office of the Clerk of said City, to-wit: Paving per square foot, 18 cents; cement curb, per lineal foot, 40 cents; granite block gutters, per square foot, 35 cents.

The Clerk of said City of San Diego is hereby directed to post a notice of this award conspicuously for five days on or near the chamber door of the said Common Council, and also to cause said notice to be published for two days in THE EVENING TRIBUNE, a daily newspaper published and circulated, and of general circulation, in the said City of San Diego, and hereby designated for that purpose.

The said Common Council determined that serial bonds bearing interest at the rate of seven per cent. per annum shall be issued to represent assessments of twenty-five dollars or over for the cost of said work or improvement. Said serial bonds shall extend over a period ending ten years from their date, and an even annual proportion of the principal sum thereof shall be payable by coupon on the second day of January, every year after their date, until the whole is paid, and the interest shall be payable semi-annually, by coupon, on the second days of January and July, respectively, of each year, at the rate of seven per cent. per annum on all sums unpaid, until the whole of said principal and interest are paid. Said bonds shall be issued in accordance with the provisions of an Act of the Legislature of the State of California, entitled, "An Act to Provide a System of Street Improvement Bonds to Represent Certain Assessments for the Cost of Street Work and Improvement Within Municipalities, and also for the Payment of such bonds," approved February 27th, 1893, and of all acts supplementary thereto, or amendatory thereof.

And said Common Council determined that said serial bonds shall be issued to represent the expenses of said work or improvement.

Passed and adopted by the said Common Council of the said City of San Diego, California, this 22nd day of April, 1912, by the following vote, to-wit:

AYES---COUNCILMEN Adams, Dodson, Fay, Sehon and Woods.

NOES---NONE

ABSENT---NONE

Percival E. Woods,  
President of the Common Council of the  
City of San Diego, California.

The foregoing Resolution of Award was thereupon approved by the said Common Council of the said City of San Diego, California, this 22nd day of April, 1912, by the following vote, to-wit:-

AYES---COUNCILMEN Adams, Dodson, Fay, Sehon and Woods.

NOES---NONE

ABSENT---NONE

being a three-fourths vote of said Common Council.

Percival E. Woods,  
President of the Common Council of the  
City of San Diego, California.

I Hereby certify that the above and foregoing is a full, true and correct copy of Resolution No. 10650 of the resolutions of the City of San Diego, California, as adopted by the Common Council of said City on the 22nd day of April, 1912.

Allen H. Wright,  
City Clerk of the City of San Diego, California,  
By Hugh A. Sanders Deputy.

RESOLUTION OF AWARD NO. 10651.

(Ninth Street.)

RESOLVED, that the Common Council of the City of San Diego, California, having in open session on the 8th day of April, 1912, opened, examined and publicly declared all sealed proposals or bids offered for doing the following work, to-wit:

That the west half of the roadway of Ninth Street, in said City, from the north line of L Street to the north line of M Street, including the entire width and length of the roadway of the intersection of said Ninth Street with L Street, (excepting such portions of the west half of the roadway of said Ninth Street, and the intersection of said Ninth Street with L Street, required by law to be kept in order or repair by any person or company having railroad tracks thereon, and also excepting such portions of the roadway of said Ninth Street, between the south line of L Street and the North line of M Street, to be occupied by the granite block gutters hereinafter referred to) be paved with asphalt pavement, laid upon a concrete base, according to the specifications therefor contained in Ordinance No. 4111 of the ordinances of said City, and according to, and as shown upon, the plans, drawings and typical cross-sections contained in Document No. 48070, on file in the office of the City Clerk of said City, and copies of which are on file in the office of the City Engineer of said City.

And as a part of said work, the construction upon the west side of the roadway of said Ninth Street, between the south line of L Street and the north line of M Street, of granite block gutters, according to the specifications therefor contained in Ordinance No.

4108 of the ordinances of said City, and according to, and as shown upon, the said plans, drawings and typical cross-sections contained in said Document No. 48070.

And also, as a part of said work, the construction of the following concrete curbing in the said Ninth Street, to-wit: 150 feet of concrete curbing on the west side of said Ninth Street, between L Street and M Street; and 23.71 feet of concrete curbing in each of the returns at the southwest and southeast corners of the intersection of said Ninth Street with L Street; according to the specifications therefor contained in Ordinance No. 1140 of the ordinances of said City, and according to, and as shown upon, said plans, drawings and typical cross-sections contained in said Document No. 48070.

And also, as a part of said work, the construction of one twenty-four inch reinforced concrete culvert at the intersection of said Ninth Street with L Street, (excepting a portion of said culvert extending across and under the railway tracks located in the intersection of said Ninth Street with L Street.) according to, and as shown upon, the plans, drawings and typical cross-sections and specifications contained in said Document No. 48070.

All of said plans, drawings and typical cross-sections and specifications contained in said Document No. 48070, and said specifications contained in said ordinances No. 4111, No. 4108, and No. 1140, are, by reference thereto, incorporated herein and made a part hereof.

The costs and expenses of said work and improvement are to be assessed upon the district which is more particularly described in Resolution of Intention No. 10056, on file in the office of the City Clerk of said City.

For further particulars, and a description of said assessment district, reference is hereby made to said Resolution of Intention No. 10056.

The said Common Council hereby rejects all of said proposals or bids, except the next herein mentioned, and hereby awards the contract for said work to the lowest, regular, responsible bidder, to-wit: To The Barber Asphalt Paving Company, at the prices specified in its bid for said work, on file in the office of the Clerk of said City, to-wit: Paving, per square foot, 18 cents; culverts, with appurtenances, complete, \$187.00; cement curb, per lineal foot, 37 cents; granite block gutters, per square foot, 35 cents.

The Clerk of said City of San Diego is hereby directed to post a notice of this award conspicuously for five days on or near the chamber door of the said Common Council, and also to cause said notice to be published for two days in the Evening Tribune, a daily newspaper published and circulated, and of general circulation, in the said City of San Diego, and hereby designated for that purpose.

The said Common Council determined that serial bonds bearing interest at the rate of seven per cent. per annum shall be issued to represent assessments of twenty-five dollars or over for the cost of said work or improvement, Said serial bonds shall extend over a period ending ten years from their date, and an even annual proportion of the principal sum thereof shall be payable by coupon, on the second day of January, every year their date until the whole is paid, and the interest shall be payable semi-annually, by coupon, on the second days of January and July, respectively, of each year, at the rate of seven per cent. per annum on all sums unpaid, until the whole of said principal and interest are paid. Said bonds shall be issued in accordance with the provisions of an Act of the Legislature of the State of California, entitled, "An Act to Provide a System of Street Improvement Bonds to Represent Certain Assessments for the Cost of Street Work and Improvement Within Municipalities, and also for the payment of such bonds," approved February 27th, 1893,

and of all acts supplementary thereto, or amendatory thereof. And said Common Council determined that said serial bonds shall be issued to represent the expenses of said work or improvement.

Passed and adopted by the said Common Council of the said City of San Diego, California, this 22nd day of April, 1912, by the following vote, to-wit:-

AYES---COUNCILMEN Adams, Dodson, Fay, Sehon and Woods.

NOES---NONE

ABSENT-NONE

Percival E. Woods,  
President of the Common Council of the  
City of San Diego, California.

The foregoing Resolution of Award was thereupon approved by the said Common Council of the said City of San Diego, California, this 22nd day of April, 1912, by the following vote, to-wit:

AYES---COUNCILMEN Adams, Dodson, Fay, Sehon and Woods.

NOES---NONE

ABSENT-NONE

being a three-fourths vote of said Common Council.

Percival E. Woods,  
President of the Common Council of the  
City of San Diego, California.

I Hereby certify that the above and foregoing is a full, true and correct copy of Resolution No. 10651 of the resolutions of the City of San Diego, California, as adopted by the Common Council of said City on the 22nd day of April, 1912.

Allen H. Wright,  
City Clerk of the City of San Diego, California.

By Hugh A. Sanders Deputy.

R E S O L U T I O N N O. 1 0 6 5 2.

BE IT RESOLVED By the Common Council of the City of San Diego, as follows:

That permission be and it is hereby granted to I. I. Alumbaugh to burn paper and trash at 4th and B Streets, in vacant lot, subject to regulation by the Fire Marshal.

R E S O L U T I O N N O. 1 0 6 5 3.

BE IT RESOLVED By the Common Council of the City of San Diego, as follows:-

That the Department of Water be and it is hereby authorized to make the following extensions:

2-inch main from a point 10 feet south of the corner of Tompkins Street, northerly on Pardee Street, 150 feet.

2-inch main from a point 125 feet north of the north line of University Avenue, northerly on Utah Street to Lots 39&40, Block 204,

2-inch Main from a point 10 feet east of the corner of Alameda Drive, southwesterly on Nearney Street, 150 feet.

R E S O L U T I O N N O. 1 0 6 5 4.

BE IT RESOLVED By the Common Council of the City of San Diego, as follows:-

That a permit be and it is hereby authorized issued to C. R. McCormick Lumber

Company to install a steam boiler on Pierce Avenue.

RESOLUTION NO. 10655.

BE IT RESOLVED By the Common Council of the City of San Diego, as follows:

That the City Engineer be and he is hereby directed to submit a list of elevations to establish the grade of I Street, from 30th to 32nd.

RESOLUTION NO. 10656.

BE IT RESOLVED By the Common Council of the City of San Diego, as follows:

That the City Engineer be and he is hereby directed to submit a list of elevations to establish the grade of 31st Street, from H to M.

RESOLUTION NO. 10657.

BE IT RESOLVED By the Common Council of the City of San Diego, as follows:-

That the City Engineer be and he is hereby directed to submit a list of elevations to establish the grade of J Street, from 30th to 31st.

RESOLUTION NO. 10658.

BE IT RESOLVED By the Common Council of the City of San Diego, as follows:-

That permission be and it is hereby granted to Mrs. G. McKenzie, Front and Kalmia Streets, to remove a pepper tree from in front of her property.

RESOLUTION NO. 10659.

BE IT RESOLVED By the Common Council of the City of San Diego, as follows:-

That the Electrical Inspector be and he is hereby authorized to issue a permit to San Diego Consolidated Gas & Electric Company to install an electric sign for F. H. Ruhnnow, at Union Theatre, 5th Street, between F and G Streets.

RESOLUTION NO. 10660.

BE IT RESOLVED By the Common Council of the City of San Diego, as follows:-

That permission be and it is hereby granted to H. L. Daniel to drive a wagon through the streets on April 24th, 25th, 26th and 27th, advertising his sale of jewelry this permit being subject to regulation by the police and not to cover 5th street, from C to F; D from 4th to 6th, nor E, from 4th to 6th streets.

RESOLUTION NO. 10661.

BE IT RESOLVED By the Common Council of the City of San Diego, as follows:-

That, owing to the paving under way on B Street, from 6th to 12th the building inspector is hereby authorized to allow J. M. Anderson to temporarily store building material for a period not exceeding 30 days at the southeast corner of such intersection, notwithstanding the presence there of a fire hydrant, provided, however, that said J. M. Anderson shall observe the ordinance provisions relative to distance from car tracks.

RESOLUTION NO. 10662.

BE IT RESOLVED By the Common Council of the City of San Diego, as follows:-

That permission be and it is hereby granted, subject to police regulation, to United Woolen Mills to carry an advertising banner through the streets bearing the following:

"United Woolen Mills Company. Suits \$16.50. No More, No Less. American National Bank Building, Fifth and D Streets." Said permit not to cover 5th street, between C and F; D Street, between 4th and 6th, nor E Street, 4th to 6th.

R E S O L U T I O N   N O.   1 0 6 6 3.

BE IT RESOLVED By the Common Council of the City of San Diego, as follows:

That permission be and it is hereby granted, subject to police regulation, to Don C Bryan to carry a banner on an automobile, bearing the following: "Imperial Valley Auto Stage. Leaves 5th and F Streets on Fridays and Tuesdays." Said permit not to cover 5th Street, from C to F; D Street, from 4th to 6th, nor E Street, from 4th to 6th.

R E S O L U T I O N   N O.   1 0 6 6 4.

BE IT RESOLVED By the Common Council of the City of San Diego, as follows:-

The City Auditor be and he is hereby authorized to issue the following licenses, subject to police regulation:

A. J. Hoyt, fruit and vegetable. successor to John Duvall.

C. Pantelides, peanut and popcorn stand, 4th and B Streets.

A. Pomoranz, junk collector.

I. Harband, fruit and vegetable.

William M. Rogers, auto stand, 2nd and D Streets.

R E S O L U T I O N   N O.   1 0 6 6 5.

BE IT RESOLVED By the Common Council of the City of San Diego, as follows:-

That J. E. Cassin be and he is hereby appointed as Lineman in the Department of Fire Alarm and Police Telegraph.

R E S O L U T I O N   N O.   1 0 6 6 6

BE IT RESOLVED By the Common Council of the City of San Diego, as follows:-

That Resolution No. 10597, adopted by the Common Council of the City of San Diego, on the 15th day of April, 1912, approving the diagram of the assessment district, in the matter of the grading and other work upon Louisiana Street, in said City of San Diego, from the south line of University Avenue to the north line of the 1400 acre public park, be, and the same hereby is repealed.

R E S O L U T I O N   N O.   1 0 6 6 7.

BE IT RESOLVED By the Common Council of the City of San Diego, as follows:-

That the diagram of the property affected or benefited by the proposed work or improvement to be done on Louisiana Street between the south line of University Avenue and the north line of the 1400 acre public park, in said City of San Diego, as described in Resolution No. 8771, and to be assessed to pay the expenses thereof, which said diagram has been made by the City Engineer of the City of San Diego, California, pursuant to direction from this Common Council, and which said diagram is dated April 22nd, 1912, be, and the same hereby is approved.

And the Clerk of said City is hereby directed at the time of this approval, to certify the fact and date thereof, and to immediately deliver said diagram so certified to the Superintendent of Streets of said City.

I Hereby Certify that the above and foregoing are full, true and correct copies of



Resolutions 10652, 10653, 10654, 10655, 10656, 10657, 10658, 10659, 10660, 10661, 10662, 10663, 10664, 10665, 10666, 10667 of the resolutions of the City of San Diego, California, as adopted by the Common Council of the said City of San Diego, on the 22nd day of April, 1912.

Allen H. Wright,  
City Clerk of the City of San Diego, California,  
By Hugh A. Anderson Deputy.

R E S O L U T I O N   N O .   1 0 6 6 8 .

BE IT RESOLVED By the Common Council of the City of San Diego, as follows:

That Councilman John L. Sehon, Superintendent of the Department of Police, Health and Morals, be and he is hereby authorized to proceed to Sacramento or vicinity and deliver to Govenor Hiram W. Johnson a Memorial adopted this day by this Common Council.

R E S O L U T I O N   N O .   1 0 6 6 9 .

BE IT RESOLVED By the Common Council of the City of San Diego, as follows:

That Joseph Myers, Captain of Detectives of the Police Department of said City, be and he is hereby authorized to accompany Councilman John L. Sehon, Superintendent of the Department of Police, Health and Morals, on his trip to Sacramento with a Memorial to Govenor Hiram W. Johnson.

R E S O L U T I O N   N O .   1 0 6 7 0 .

BE IT RESOLVED By the Common Council of the City of San Diego, as follows:

That the following employes of the Water Department be and they hereby are appointed Special Police Officers, without additional compensation: W. O. Allen, F. O. Reckard, Dave Vincent and A. J. Robbins.

R E S O L U T I O N   N O .   1 0 6 7 1 .

BE IT RESOLVED By the Common Council of the City of San Diego, as follows:

That permission be and it is hereby granted Mrs. G. M. McKenzie to cut down curb and sidewalk in front of her property at Front and Kalmia Streets, in order to construct a driveway to her garage, said work to be done to the satisfaction of the Superintendent of Streets.

R E S O L U T I O N   N O .   1 0 6 7 2 .

BE IT RESOLVED By the Common Council of the City of San Diego, as follows:

That an extension of time until May 12th, 1912, be and it is hereby granted to Toliver Aerial Navigation Company in which to remove its balloon, airship and appurtenances, now located on 31st Street, between B and C Streets.

R E S O L U T I O N   N O .   1 0 6 7 3 .

BE IT RESOLVED By the Common Council of the City of San Diego, as follows:

That permission be and it is hereby granted to the Knights of Columbus to parade on May 14th, 1912, over the following route:

From 9th and G, west on G to 4th, north on 4th to Beech, west on Beech to 3rd and Beech and there disband.

Said permit is granted subject to regulation by the police.

## R E S O L U T I O N   N O.   1 0 6 7 4.

BE IT RESOLVED By the Common Council of the City of San Diego, as follows:

That the refund to Detective H. F. Shepherd of the sum of \$9.25 to cover expenses on a trip to Los Angeles on City Business be and the same is hereby authorized.

## R E S O L U T I O N   N O.   1 0 6 7 5.

BE IT RESOLVED By the Common Council of the City of San Diego, as follows:

That the Department of Water be and it is hereby authorized to expend not to exceed the sum of \$250.00 on a pump and engine to be used for general purposes as may be directed by the Superintendent of said Department.

## R E S O L U T I O N   N O.   1 0 6 7 6.

BE IT RESOLVED By the Common Council of the City of San Diego, as follows:

THAT Thomas W. Ford, an employe of the Street Department and James McCarthy and G. A. Gillett, employees of the Water Department, be and they are hereby appointed Special Policemen without additional compensation.

## R E S O L U T I O N   N O.   1 0 6 7 7.

BE IT RESOLVED By the Common Council of the City of San Diego, as follows:

That permission be and it is hereby granted to San Diego Consolidated Brewing Company to install a gasoline storage tank, 200 gallons capacity at 32nd Street and Bay Front, subject to approval of Superintendent of Department of Fire and S<sup>e</sup>wers.

## R E S O L U T I O N   N O.   1 0 6 7 8.

BE IT RESOLVED By the Common Council of the City of San Diego, as follows:

That the City Auditor be and he is hereby authorized to issue the following licenses, subject to regulation by the police.

George Stamos, fruit and vegetables.

Gust Bakos, Fruit and vegetables, successor to George Ronas.

Hotel Detroit, runner,

Thomas F. Kavanaugh, free license, tamale and lunch stand, northwest corner of India and D Streets.

F. W. Ruhnow, moving picture show at Grand Theatre, Successor to E. J. Louis,

John McLoughlin, transfer stand, 2nd and C Streets.

## R E S O L U T I O N   N O.   1 0 6 7 9.

BE IT RESOLVED By the Common Council of the City of San Diego, as follows:

That the City Auditor be and he is hereby authorized to issue a moving picture license to La Jolla Bath House, seating capacity under 400, subject to regulation by the Department of Fire and Sewers and Department of Police.

I Hereby certify that the above and foregoing are full, true and correct copies of Resolutions Nos. 10668, 10669, 10670, 10671, 10672, 10673, 10674, 10675, 10676, 10677, 10678 and 10679 of the resolutions of the City of San Diego, California, as adopted by the Common Council of said City, on the 24th day of April, 1912.

Allen H. Wright,

City Clerk of the City of San Diego, California,

By Hugh A. Sanders Deputy;

R E S O L U T I O N   N O .   1 0 6 8 0 .

DIRECTING SUPERINTENDENT OF DEPARTMENT OF FINANCE, WAYS AND MEANS TO ADVERTISE FOR BIDS FOR  
CERTAIN IMPROVEMENTS ON E STREET, BETWEEN 16th and  
18th STREETS.

BE IT RESOLVED By the Common Council of the City of San Diego, as follows:

The Superintendent of the Department of Finance, Ways and Means of the City of San Diego, is hereby authorized and directed to advertise for bids for the furnishing of all labor and material for the construction of concrete retaining walls, concrete curbs, concrete stairway or steps and galvanized wrought iron pipe hand rails on E Street, in the City of San Diego, California, between the east line of Sixteenth Street and the west line of Eighteenth Street; all according to the plans, drawings and specifications for said work and improvement contained in Document No. 50650, on file in the office of the City Clerk of said City.

Passed and adopted by the said Common Council of the said City of San Diego, California, this 24th day of April, 1912, by the following vote, to-wit:

AYES---COUNCILMEN Adams, Fay, and Sehon  
NOES---NONE  
ABSENT-COUNCILMEN Dodson and Woods.

John L. Sehon

President protempore of the Common Council of the  
City of San Diego, California.

I Hereby certify that the above and foregoing Resolution was passed by the Common Council of the said City of San Diego, at the time and by the vote, above stated.

Allen H. Wright,

City Clerk of the City of San Diego, California, and Ex-Officio  
Clerk of the Common Council of the City of San Diego.

(SEAL)

By W. E. Bartlett Deputy.

I Hereby Certify that the above and foregoing is a full, true and correct copy of Resolution No. 10680 of the resolutions of the City of San Diego, California, as adopted by the Common Council of said City on the 24th day of April, 1912.

Allen H. Wright,

City Clerk of the City of San Diego, California,

By Hugh A. Sanders Deputy.

R E S O L U T I O N   N O .   1 0 6 8 1 .

ADOPTING MAP OF MAGNOLIA PARK, AND ACCEPTING THE STREETS THEREIN.

BE IT RESOLVED By the Common Council of the City of San Diego, as follows:

Said Common Council hereby finds that that certain map, entitled, "Magnolia Park, being a subdivision of P.L. No. 171 of the City of San Diego, California, April, 1912. A.P. McCarton, Civil Engineer," is made in the manner and form prescribed by law, and conforms to the surrounding surveys; and that said map and the subdivision of land shown thereon is hereby allowed; and said Common Council hereby accepts on behalf of the public the following streets, shown on said map, to-wit: Virginia Street, Silver Gate Avenue, Dudley Street and Bow Avenue. And said Virginia Street, Silver Gate Avenue, Dudley Street and Bow Avenue are hereby declared to be public streets and avenues, and dedicated to the public use.

The Clerk of said City is hereby authorized and directed to endorse upon said map, as and for the act of this Common Council, that said Virginia Street, Silver Gate Avenue, Dudley Street and Bow Avenue are accepted on behalf of the public as hereinbefore stated.

Passed and adopted by the said Common Council of the said City of San Diego, California, this 24th day of April, 1912, by the following vote, to-wit:

AYES---COUNCILMEN Adams, Dodson, Fay and Sehon

NOES---NONE

ABSENT-COUNCILMAN Woods.

A. E. Dodson,

President Pro Tempore of the Common Council of the  
City of San Diego, California.

I Hereby certify that the above and foregoing is a full, true and correct copy of Resolution No. 10681 of the resolutions of the City of San Diego, California, as adopted by the Common Council of said City on the 24th day of April, 1912,

Allen H. Wright,

City Clerk of the City of San Diego, California,

By Hugh A. Sanders Deputy.

R E S O L U T I O N   N O .   1 0 6 8 2 .

ADOPTING MAP OF RICHARD'S RE-SUBDIVISION OF LOTS 1-2-3-4-11 & 12 OF BLOCK 126 AND BLOCK 127  
OF MIDDLETOWN, AND ACCEPTING THE STREETS  
THEREIN.

BE IT RESOLVED By the Common Council of the City of San Diego, as follows:

Said Common Council hereby finds that that certain map, entitled, "Map of Richard's Re-Subdivision of Lots 1-2-3-4-11 & 12, of Block 126 and Block 127 of Middletown, City of San Diego, San Diego County, Calif. Surveyed April 1912 by Will S. King, C.E." is made in the manner and form prescribed by law, and conforms to the surrounding surveys and that said map and the subdivision of land shown thereon is hereby allowed; and said Common Council hereby accepts on behalf of the public the following streets shown on said map, to-wit: Marietta Avenue. And said Marietta Avenue is hereby declared to be a public avenue, and dedicated to the public use.

The Clerk of said City is hereby authorized and directed to endorse upon said map, as and for the act of this Common Council, that said Marietta Avenue is accepted on behalf of the public as hereinbefore stated.

Passed and adopted by the said Common Council of the said City of San Diego, California, this 24th day of April, 1912, by the following vote, to-wit:

AYES---COUNCILMEN Adams, Dodson, Fay and Sehon

NOES---NONE

ABSENT-COUNCILMAN Woods.

A. E. Dodson,

President Pro Tempore of the Common Council of the  
City of San Diego, California.

I Hereby Certify that the above and foregoing Resolution was passed by the Common Council of the said City of San Diego, at the time and by the vote, above stated.

Allen H. Wright,

City Clerk of the City of San Diego, California, and Ex-Officio  
Clerk of the Common Council of the City of San Diego.

(SEAL)

By W. E. Bartlett Deputy.

I Hereby certify that the above and foregoing is a full, true and correct copy of Resolution No. 10682 of the resolutions of the City of San Diego, California, as adopted by the Common Council of said City on the 24th day of April, 1912

Allen H. Wright,  
City Clerk of the City of San Diego, California,  
By Hugh A. Sanders Deputy.

R E S O L U T I O N   N O .   1 0 6 8 3 .

BE IT RESOLVED By the Common Council of the City of San Diego, as follows:

That Resolution No. 10641, adopting Map of Goods Re-subdivision of Lots 1-2-3-4-11 & 12 of Block 126 and Block 127 of Middletown, and accepting the street therein, be, and the same hereby is, repealed.

I Hereby certify that the above and foregoing is a full, true and correct copy of Resolution No. 10683 of the resolutions of the City of San Diego, California, as adopted by the Common Council of said City on the 24th day of April, 1912.

Allen H. Wright,  
City Clerk of the City of San Diego, California,  
By Hugh A. Sanders Deputy.

R E S O L U T I O N   C H A N G I N G   G R A D E   N O .   1 0 6 8 4 .

(Cuvier Street.)

WHEREAS, all the acts and things required by law to confer jurisdiction upon the Common Council of the City of San Diego, California, to order the change of the grade of Cuvier Street in La Jolla, in said City of San Diego, from the northwesterly line of Prospect Street to the southeasterly line of Coast Street, as described in Resolution of Intention No. 10243, on file in the office of the City Clerk of said City, have been done, and no protests against such proposed change or modification of grade having been filed with the Clerk of said Council, within the time provided by law, NOW THEREFORE,

BE IT RESOLVED, that the Common Council of the City of San Diego, California, hereby orders the change and modification of the grade of said Cuvier Street, between said points, to be made as proposed by and described in said Resolution of Intention, as follows, to-wit:

At the intersection of the west line of Cuvier Street with the northwest line of Prospect Street, the grade elevation to remain at 74.00 feet.

At the intersection of the eastline of Cuvier Street with the northerly line of Prospect Street, the grade elevation to remain at 74.00 feet.

At the southwest corner of the intersection of Cuvier Street with Coast Street, change the grade elevation from 47.00 feet to 48.50 feet.

At the southeast corner of the intersection of Cuvier Street with Coast Street, change the grade elevation from 50.00 feet to 50.50 feet.

And the grade of said Cuvier Street, between the points hereinbefore mentioned, shall have a uniform ascent and descent, and the center line of said street shall have an average elevation of the opposite curb grades.

All of said grade elevations to be above the datum line of levels as fixed by Ordinance No. 3950 of the ordinances of said City.

That THE EVENING TRIBUNE, a daily newspaper published and circulated and of general circulation in the said City of San Diego, be, and it is hereby designated as the newspaper in which this resolution ordering change of grade shall be published for two days, in the manner and by the persons required by law.

That the Clerk of the said City of San Diego be, and he is hereby directed to cause

this resolution ordering change of grade to be published by two insertions in said daily newspaper in the manner required by law.

Passed and adopted by the said Common Council of the said City of San Diego, California, this 29th day of April, 1912, by the following vote, to-wit:

AYES---COUNCILMEN Adams, Dodson, Fay and Sehon

NOES---NONE

ABSENT-COUNCILMAN Woods.

A. E. Dodson,

President Pro Tempore of the Common Council of the  
City of San Diego, California.

I Hereby Certify that the above and foregoing Resolution was passed by the Common Council of the said City of San Diego, at the time, and by the vote, above stated.

Allen H. Wright,

City Clerk of the City of San Diego, California, and Ex-Officio  
Clerk of the Common Council of the City of San Diego,

(SEAL)

By W. E. Bartlett Deputy.

I Hereby Certify that the above and foregoing is a full, true and correct copy of Resolution No. 10684 of the resolutions of the city of San Diego, California, as adopted by the Common Council of said city on the 29th day of April, 1912.

Allen H. Wright,

City Clerk of the City of San Diego, California,

By Hugh A. Sanders Deputy.

#### RESOLUTION OF INTENTION NO. 10685.

(Eighth Street.)

RESOLVED, that it is the intention of the Common Council of the City of San Diego, California, to order the following street work to be done, to-wit:

The paving, with asphalt pavement, laid upon a concrete base, of the roadway of Eighth Street, in said City of San Diego, from curb line to curb line, from the north line of B Street to the south line of Cedar Street, including the roadway of all intersections of said Eighth Street with cross streets, between said points, according to the specifications therefor contained in Ordinance No. 4111 of the ordinances of said City, and according to, and as shown upon, the plans, drawings and typical cross-sections contained in Document No. 49546, on file in the office of the City Clerk of said City, and copies of which are on file in the office of the City Engineer of said City.

And also, as a part of said work, the reconstruction of two cement concrete catch-basins in the said Eighth Street at the north line of B Street, according to, and as shown upon, said plans, drawings and typical cross-sections and specifications contained in said Document No. 49546.

All of said plans, drawings and typical cross-sections and specifications contained in said Document No. 49546, are hereby approved and adopted as the plans, drawings and typical cross-sections and specifications to be followed, in connection with the specifications contained in said Ordinance No. 4111, in said paving of, and said work upon, said Eighth Street and said intersections of streets, between said points, and by reference thereto, all said plans, drawings and typical cross-sections and specifications contained in said Document No. 49546 and said specifications contained in said Ordinance No. 4111, are incorporated herein and made a part hereof.

The said Common Council hereby determines that serial bonds bearing interest at the

rate of seven per cent. per annum shall be issued to represent assessments of twenty-five dollars or over for the cost of said work or improvement. Said serial bonds shall extend over a period ending ten years from their date, and an even annual proportion of the principal sum thereof shall be payable by coupon, on the second day of January, every year after their date, until the whole is paid, and the interest shall be payable semi-annually, by coupon, on the second days of January and July, respectively, of each year, at the rate of seven per cent. per annum on all sums unpaid, until the whole of said principal and interest are paid. Said bonds shall be issued in accordance with the provisions of an Act of the Legislature of the State of California, entitled, "An Act to Provide a System of Street Improvement Bonds to Represent Certain Assessments for the Cost of Street Work and Improvement Within Municipalities, and also for the Payment of such Bonds," approved February 27th, 1893, and of all acts supplementary thereto, or amendatory thereof. And said Common Council hereby determines that said serial bonds shall be issued to represent the expenses of said work or improvement.

That the contemplated work of improvement, hereinbefore mentioned, is in the opinion of said Common Council of more than local and ordinary public benefit, and the expense of said work and improvement is made chargeable upon the district hereinafter described, and said Common Council does hereby declare said district to be the district benefited by said work and improvement, and to be assessed to pay the costs and expenses thereof. Said district is described as follows, to-wit: All that real property in the said City of San Diego, included within the following exterior boundary lines, to-wit:

Beginning at a point on the north line of B Street distant 100 feet east from the east line of Eighth Street; thence north on a line parallel to and distant 100 feet east from the east line of Eighth Street to the south line of Cedar Street; thence west along the south line of Cedar Street to a point distant 100 feet west from the west line of Eighth Street; thence south on a line parallel to and distant 100 feet west from the west line of Eighth Street to the north line of B Street; thence east along the north line of B Street to the point or place of beginning; excepting therefrom all public streets, roads, alleys, avenues and highways.

That THE EVENING TRIBUNE, a daily newspaper published and circulated and of general circulation in the said City of San Diego, be and it is hereby designated as the newspaper in which this Resolution of Intention shall be published for two days, and the notice of the passage thereof shall be published for six days in the manner and by the persons required by law.

That the Clerk of the said City of San Diego, be and he is hereby directed to post This Resolution of Intention conspicuously for two days on or near the chamber door of the said Common Council, and to cause the same to be published by two insertions in said daily newspaper in the manner required by law.

That the Street Superintendent of the said City of San Diego, shall thereupon cause to be conspicuously posted along the line of the said contemplated work, above described, notices of the passage of this resolution, in the manner and in the form required by law, and shall also cause a notice similar in substance to be published for six days in said daily newspaper in the manner required by law.

Passed and adopted by the said Common Council of the said City of San Diego, California, this 29th day of April, 1912, by the following vote, to-wit:

AYES---COUNCILMEN Adams, Dodson, Fay, Sehon and Woods.  
NOES---NONE  
ABSENT-NONE



Percival E. Woods,  
President of the Common Council of the  
City of San Diego, California.

I Hereby Certify that the above and foregoing Resolution of Intention was passed by the Common Council of the said City of San Diego, at the time and by the vote, above stated.

Allen H. Wright,  
City Clerk of the City of San Diego, California, and Ex-Officio  
Clerk of the Common Council of the City of San Diego,  
(SEAL) By W. E. Bartlett Deputy.

I Hereby certify that the above and foregoing is a full, true and correct copy of Resolution No. 10685 of the resolutions of the City of San Diego, California, as adopted by the Common Council of said City on the 29th day of April, 1912.

Allen H. Wright,  
City Clerk of the City of San Diego, California.  
By Hugh A. Sanders Deputy.

RESOLUTION OF INTENTION NO. 10686  
(22nd Street and Beardsley Street)

RESOLVED, that it is the intention of the Common Council of the City of San Diego, California, to order the following street work to be done, in said City, to-wit:

The grading, to the official grade thereof, of the following Streets, in said City, of San Diego, to-wit:

22nd Street, for the entire width of said Street, from property line to property line, from the south line of N Street to the north line of Mannasse & Schiller's Subdivision; and

Beardsley Street, for the entire width of said street, from property line to property line, from the north line of Mannasse & Schiller's Subdivision to the northeasterly line of Pierce Avenue, (excepting all of the intersections of said Beardsley Street with all cross streets, between said points, and also excepting such portions of the said Beardsley Street, between said points, required by law to be kept in order or repair by any person or company having railroad tracks thereon).

Said grading of said streets, between the points hereinbefore mentioned shall be done according to the specifications therefor contained in Ordinance No. 3510 of the ordinances of said City. And as a part of said work, the construction across said Beardsley Street, between the northeasterly line of Julian Avenue and the south line of Sherman's Addition, of a reinforced concrete culvert and its appertaining structures, according to, and as shown upon, the plans, drawings and typical cross-sections and specifications contained in Document No. 49741, on file in the office of the City Clerk of said City, and copies of which are on file in the office of the City Engineer of said City.

All of said plans, drawings and typical cross-sections and specifications contained in said Document No. 49741, are hereby approved and adopted as the plans, drawings and typical cross-sections and specifications to be followed, in connection with the specifications contained in said Ordinance No. 3510, in said grading of, and said work upon, said 22nd Street and said Beardsley Street, between the points hereinbefore mentioned; and by reference thereto all said plans, drawings and typical cross-sections and specifications contained in said Document No. 49741, and in said Ordinance No. 3510 are incorporated herein and made a part hereof.

The said Common Council hereby determines that serial bonds bearing interest at the rate of seven per cent. per annum shall be issued to represent assessments of twenty-five dollars or over for the cost of said work or improvement. Said serial bonds shall extend over a period ending ten years from their date, and an even annual proportion of the principal sum thereof shall be payable by coupon, on the second day of January, every year after their date, until the whole is paid, and the interest shall be payable semi-annually, by coupon, on the second days of January and July, respectively of each year, at the rate of seven per cent. per annum on all sums unpaid, until the whole of said principal and interest are paid. Said bonds shall be issued in accordance with the provisions of an Act of the Legislature of the State of California, entitled, "An Act to Provide A system of Street Improvement Bonds to Represent Certain Assessments for the Cost of Street Work and Improvement Within Municipalities, and also for the Payment of such Bonds," approved February 27th, 1893, and of all acts supplementary thereto, or amendatory thereof. And said Common Council hereby determines that said serial bonds shall be issued to represent the expenses of said work or improvement.

That the contemplated work of improvement, hereinbefore mentioned, is in the opinion of said Common Council of more than local and ordinary public benefit, and the expense of said work and improvement is made chargeable upon the district hereinafter described, and said Common Council does hereby declare said district to be the district benefited by said work and improvement, and to be assessed to pay the costs and expenses thereof. said district is described as follows, to-wit: All that real property in the said City of San Diego, included within the following exterior boundary lines, to-wit:

Beginning at a point on the south line of N Street, distant 100 feet west from the west line of 22nd Street; thence south on a line parallel to and distant 100 feet west from the west line of 22nd Street to the north line of Mannasse & Schiller's Subdivision; thence east along the north line of said Mannasse & Schiller's Subdivision to its intersection with the northwesterly line of Lot twenty-one (21) in block two hundred and twenty-eight (228) of said Mannasse & Schiller's Subdivision; thence southwesterly along the northwesterly line of said lot twenty-one (21) to the northeasterly line of Julian Avenue; thence southwesterly to a point where the southwesterly line of Julian Avenue is intersected by the northwesterly line of lot thirty-one (31) in block one hundred and eighty-six (186) of said Mannasse & Schiller's Subdivision; thence southwesterly along the northwesterly line of said lot thirty-one (31) to the northeasterly line of the alley in said block one hundred and eighty-six (186); thence in a northwesterly direction to a point on the southwesterly line of the alley in said block one hundred and eighty-six (186), said point being distant three hundred (300) feet northwesterly from the northwesterly line of Beardsley Street; thence southwesterly on a line parallel to and distant three hundred (300) feet northwesterly from the northwesterly line of Beardsley Street to the northeasterly line of Pierce Avenue; thence southeasterly along the northeasterly line of Pierce Avenue to a point distant three hundred (300) feet southeasterly from the southeasterly line of Beardsley Street; thence northwesterly on a line parallel to and distant three hundred (300) feet northwesterly from the southeasterly line of Beardsley Street to the southwesterly line of Irving Avenue; thence northwesterly along the southwesterly line of Irving Avenue to the south line of N Street; thence west along the south line of N Street to the point or place of beginning; excepting therefrom all public streets, roads, alleys, avenues and highways.

Said Sherman's Addition being according to map thereof filed in Book 5 of Maps, at page 278, in the office of the County Recorder of San Diego County, California.

Said Mannasse & Schiller's Subdivision being a subdivision of Pueblo Lot 1157, according to the map thereof filed in Book 4 of Maps, at page 209, in the office of said

County Recorder.

Said Beardsley Street being designated upon said Map of Mannasse & Schiller's Subdivision as South 22nd Street.

That THE EVENING TRIBUNE, a daily newspaper published and circulated and of general circulation, in the said City of San Diego, be and it is hereby designated as the newspaper in which this Resolution of Intention shall be published for two days, and the notice of the passage thereof shall be published for six days in the manner and by the persons required by law.

That the Clerk of the said City of San Diego be and he is hereby directed to post this Resolution of Intention conspicuously for two days on or near the chamber door of the said Common Council, and to cause the same to be published by two insertions in said daily newspaper in the manner required by law.

That the Street Superintendent of the said City of San Diego shall thereupon cause to be conspicuously posted along the line of the said contemplated work, above described, notices of the passage of this Resolution, in the manner and in the form required by law and shall also cause a notice similar in substance to be published for six days in said daily newspaper in the manner required by law.

Passed and adopted by the said Common Council of the said City of San Diego, California, this 29th day of April, 1912, by the following vote, to-wit:

AYES---COUNCILMEN Adams, Dodson, Fay, Sehon and Woods.

NOES---NONE

ABSENT-NONE

Percival E. Woods,

President of the Common Council of the  
City of San Diego, California.

I Hereby certify that the above and foregoing Resolution of Intention was passed by the Common Council of the said City of San Diego, at the time and by the vote, above stated.

Allen H. Wright,

City Clerk of the City of San Diego, California, and Ex-Officio  
Clerk of the Common Council of the said City of San Diego.

(SEAL)

By W. E. Bartlett Deputy.

I Hereby certify that the above and foregoing is a full, true and correct copy of Resolution No. 10686 of the resolutions of the City of San Diego, California, as adopted by the Common Council of said City on the 29th day of April, 1912.

Allen H. Wright,

City Clerk of the City of San Diego, California,

By Hugh A. Sanders Deputy.

RESOLUTION ORDERING WORK NO. 10687.

(Talbot Street.)

RESOLVED, by the Common Council of the City of San Diego, California, that the public interest and convenience of said City require the work hereinafter described to be done, and the time prescribed during which objections to said work and improvement might be made having expired, and no objections thereto having been made, and said Common Council hereby finding that no assessment is necessary therefor:

NOW THEREFORE, the said Common Council hereby orders the following work to be done, in said City, to-wit:

The closing up of all that portion of Talbot Street, in New Roseville, in said City of San Diego, particularly described as follows, to-wit:

Beginning at the southerly corner of block 10, New Roseville; thence northwesterly along the southwesterly line of said block 10 to the easterly line of Pueblo Lot 188; thence southerly along the easterly line of said Pueblo Lot 188 a distance of 40.06 feet to a point, said point being distant 32.09 feet northerly from the southeasterly corner of said Pueblo Lot 188; thence easterly on a line parallel to and distant 32.09 feet northerly from the south line of said Pueblo Lot 188, if said south line were produced easterly, a distance of 18.98 feet to its intersection with the northwesterly line of Rosecrans Street, formerly known as Main Street, if said northwesterly line of Rosecrans Street were produced southwesterly; thence northeasterly along the northwesterly line of Rosecrans Street produced, to the point or place of beginning.

And said portion of said Talbot Street is hereby closed.

Passed and adopted by the said Common Council of the said City of San Diego, California, this 29th day of April, 1912, by the following vote, to-wit:

AYES---COUNCILMEN Adams, Dodson, Fay, Sehon and Woods.  
NOES---NONE  
ABSENT-NONE

Percival E. Woods,  
President of the Common Council of the  
City of San Diego, California.

I Hereby certify that the above and foregoing Resolution was passed by the Common Council of the said City of San Diego, at the time and by the vote, above stated.

Allen H. Wright,  
City Clerk of the City of San Diego, California, and Ex-Officio  
Clerk of the Common Council of the said City of San Diego.

(SEAL) By \_\_\_\_\_ W. E. Bartlett \_\_\_\_\_ Deputy.

I Hereby certify that the above and foregoing is a full, true and correct copy of Resolution No. 10688<sup>119</sup> of the resolutions of the City of San Diego, California, as adopted by the Common Council of said City on the 29th day of April, 1912.

Allen H. Wright,  
City Clerk of the City of San Diego, California,  
By Hugh A. Panderis Deputy.

RESOLUTION ORDERING WORK NO. 10688.  
(Getti Street)

RESOLVED By the Common Council of the City of San Diego, California, That the public interest and convenience of said City require the work hereinafter described to be done, and the time prescribed during which objections to said work and improvement might be made having expired, and no objection thereto having been made, and said Common Council hereby finding that no assessment is necessary therefor:

NOW THEREFORE The Said Common Council hereby orders the following work to be done in said city, to-wit:

The closing up of Getti Street, in said City of San Diego, between the east line of Eagle Street and the west line of Dove Street.

And said portion of said Getti Street is hereby closed.

Provided, however, that said City of San Diego hereby reserves all and every right

to install, construct and maintain all necessary sewer and water pipe lines, culverts, conduits and drains in said Getti Street, between said points, including the right to order any of said work by Private contract, in the manner provided by law.

Passed and adopted by the said Common Council of the said City of San Diego, California, this 29th day of April, 1912, by the following vote, to-wit:

AYES---COUNCILMEN Adams, Dodson, Fay, Sehon and Woods.

NOES---NONE

ABSENT-NONE

Percival E. Woods,

President of the Common Council of the  
City of San Diego, California.

I Hereby certify that the above and foregoing Resolution was passed by the Common Council of the said City of San Diego, at the time and by the vote, above stated.

Allen H. Wright,

City Clerk of the City of San Diego, California, and Ex-Officio  
Clerk of the Common Council of the City of San Diego.

(SEAL)

By W. E. Bartlett Deputy.

I Hereby Certify that the above and foregoing is a full, true and correct copy of Resolution No. 10688 of the resolutions of the City of San Diego, California, as adopted by the Common Council of said City on the 29th day of April, 1912.

Allen H. Wright,

City Clerk of the City of San Diego, California.

By Dwight A. Sanders Deputy.

RESOLUTION ORDERING WORK NO. 10689.

(Uvada Place.)

RESOLVED By the Common Council of the City of San Diego, California, that the public interest and convenience of said City require the work hereinafter described to be done, and the time prescribed during which objections to said work and improvement might be made having expired, and no objection thereto having been made, and said Common Council hereby finding that no assessment is necessary therefor:

NOW THEREFORE, the said Common Council hereby orders the following work to be done, in said City, to-wit:

The closing up of that portion of said Uvada Place, in said City of San Diego, more particularly described as follows, to-wit:

Beginning at the northwest corner of lot 7, block R of Resubdivision of Villa Lots 51 to 57 and 59 to 66, inclusive, of Pueblo Lots 1110-1113, University Heights, thence east along the north line of said Lot 7 and along the north line of lot 8 of said block R to the northeast corner of said lot 8; thence north along the east line of said lot 8 produced north to the southeast corner of lot 32 of said block R; thence west along the south line of said lot 32 a distance of 50 feet; thence south to the point or place of beginning.

Said Re-subdivision of Villa Lots 51 to 57 and 59 to 66 inclusive, of Pueblo Lots 1110-1113, University Heights, being according to official Map No. 1064, on file in the office of the County Recorder of San Diego County, California.

And said portion of said Uvada Place is hereby closed.

Passed and adopted by the said Common Council of the said City of San Diego, California, this 29th day of April, 1912, by the following vote, to-wit:

AYES---COUNCILMEN Adams, Dodson, Fay, Sehon and Woods.  
NOES---NONE  
ABSENT-NONE

Percival E. Woods,  
President of the Common Council of the  
City of San Diego, California.

I Hereby certify that the above and foregoing Resolution was passed by the Common Council of the said City of San Diego, at the time and by the vote, above stated.

Allen H. Wright,  
City Clerk of the City of San Diego, California, and Ex-Officio  
Clerk of the Common Council of the City of San Diego.

(SEAL) By W. E. Bartlett Deputy.

I Hereby certify that the above and foregoing is a full, true and correct copy of Resolution No. 10689 of the resolutions of the City of San Diego, California, as adopted by the Common Council of said City on the 29th day of April, 1912.

Allen H. Wright,  
City Clerk of the City of San Diego, California,  
By Hugh A. Sanders Deputy.

RESOLUTION ORDERING WORK NO. 10690.  
(Lincoln Avenue.)

RESOLVED By the Common Council of the City of San Diego, California, that the public interest and convenience of said City require the work hereinafter described to be done, and the time prescribed during which objections to said work and improvement might be made having expired, and no objection thereto having been made, and said Common Council hereby finding that no assessment is necessary therefor:

NOW THEREFORE, the said Common Council hereby orders the following work to be done in said city, to-wit:

The closing up of that portion of said Lincoln Avenue, in University Heights, in said City of San Diego, more particularly described as follows, to-wit:

Beginning at a point where the east line of Alabama Street produced south is intersected by the north line of said Lincoln Avenue produced west; thence east along the said north line of Lincoln Avenue to its intersection with the southwesterly line of block 174 of University Heights; thence in a general northwesterly direction along the southwesterly line of said block 174 to its intersection with the east line of Alabama Street; thence south along the east line of Alabama Street produced to the point or place of beginning.

Said University Heights being according to Map No. 558, on file in the office of the County Recorder of San Diego County, California.

And said portion of said Lincoln Avenue is hereby closed.

Passed and adopted by the said Common Council of the said City of San Diego, California, this 29th day of April, 1912, by the following vote, to-wit:

AYES---COUNCILMEN Adams, Dodson, Fay, Sehon and Woods.  
NOES---NONE  
ABSENT-NONE

Percival E. Woods,  
President of the Common Council of the  
City of San Diego, California.

I hereby certify that the above and foregoing Resolution was passed by the Common Council of the said City of San Diego, at the time and by the vote, above stated.

Allen H. Wright,

City Clerk of the City of San Diego, California, and Ex-Officio  
Clerk of the Common Council of the City of San Diego.

(SEAL)

By W. E. Bartlett Deputy.

I Hereby certify that the above and foregoing is a full, true and correct copy of Resolution No. 10690 of the resolutions of the City of San Diego, California, as adopted by the Common Council of said City on the 29th day of April, 1912.

Allen H. Wright,

City Clerk of the City of San Diego, California,

By Hugh A. Sanders Deputy.

# RESOLUTION ORDERING WORK NO. 10691.

(Alabama Street)

RESOLVED, by the Common Council of the City of San Diego, California, that the public interest and convenience of said City require the work hereinafter described to be done, and the time prescribed during which objections to said work and improvement might be made having expired, and no objection thereto having been made, and said Common Council hereby finding that no assessment is necessary therefor:

NOW, THEREFORE, the said Common Council hereby orders the following work to be done in said City, to-wit:

The closing up of that portion of the said Alabama Street, in University Heights, in said City of San Diego, more particularly described as follows, to-wit:

Beginning at a point where the east line of Alabama Street produced south is intersected by the north line of Lincoln Avenue produced west; thence east along said north line of Lincoln Avenue to its intersection with the southwesterly line of Block 174 of University Heights; thence in a general northwesterly direction along the southwesterly line of said block 174 to its intersection with the east line of Alabama Street; thence south along the east line of Alabama Street produced to the point of beginning.

Said University Heights being according to Map No. 558, on file in the office of the County Recorder of San Diego County, California.

And said portion of said Alabama Street is hereby closed.

Passed and adopted by the said Common Council of the said City of San Diego, California, this 29th day of April, 1912, by the following vote, to-wit:

AYES---COUNCILMEN Adams, Dodson, Fay, Schon and Woods.

NOES---NONE

ABSENT-NONE

Percival E. Woods,

President of the Common Council of the  
City of San Diego, California.

I hereby certify that the above and foregoing resolution was passed by the Common Council of the said City of San Diego, at the time and by the vote, above stated.

Allen H. Wright,

City Clerk of the City of San Diego, California, and Ex-Officio  
Clerk of the Common Council of the City of San Diego.

By W. E. Bartlett Deputy.

(SEAL)



I Hereby certify that the above and foregoing is a full, true and correct copy of Resolution No. 10691 of the resolutions of the City of San Diego, California, as adopted by the Common Council of said City on the 29th day of April, 1912.

Allen H. Wright,  
City Clerk of the City of San Diego, California,  
By Hugh A Sanders Deputy.

RESOLUTION NO. 10692.  
CONFIRMING AND ADOPTING ASSESSMENT.  
(Fifth Street Lighting No. 3.)

BE IT RESOLVED By the Common Council of the City of San Diego, as follows:

That the proposed assessment of the total amount of the costs and expenses of the following work or improvement, to-wit:

The installation of ornamental iron heads, carrying clusters of incadescent lights, upon the present iron posts, located upon the sidewalks on both sides of Fifth Street, in and along the curb line of said sidewalks, between the south line of C Street and the north line of H Street, in said City of San Diego, for the lighting of said Fifth Street, between the points hereinbefore mentioned.

And as a part of said work, the furnishing of electric current for the lighting of said Fifth Street, between said points, together with the maintenance of the said posts, wires, conduits and lamps thereon.

Suchfurnishing of electric current, and such maintenance of appliances shall be for the period of one year from and after the date of the contract for the same.

And which said proposed assessment was made and filed with the Clerk of said Common Council by the City Engineer of said City of San Diego, being contained in Document No. 49 932, on file in the office of the said City Clerk, be, and the same hereby is, confirmed.

And be it further resolved, that the report of said City Engineer, heretofore made and filed with the Clerk of said Common Council, being contained in said Document No. 49932, be, and the same hereby is, adopted as a whole.

Passed and adopted by the said Common Council of the said City of San Diego, California, this 29th day of April, 1912, by the following vote, to-wit:

AYES---COUNCILMEN Adams, Dodson, Fay, and Sehon.  
NOES---NONE  
ABSENT-COUNCILMAN Woods.

A. E. Dodson,  
President Pro Tempore of the Common Council of the City of San Diego, California.

I Hereby Certify that the above and foregoing Resolution was passed by the Common Council of the said City of San Diego, at the time, and by the vote, above stated.

Allen H. Wright,  
City Clerk of the City of San Diego, California, and Ex-Officio  
Clerk of the Common Council of the City of San Diego.

(SEAL) By W. E. Bartlett Deputy.

I Hereby Certify that the above and foregoing is a full, true and correct copy of Resolution No. 10692 of the resolutions of the City of San Diego, California, as adopted by the Common Council of said City, on the 29th day of April, 1912.

Allen H. Wright,  
City Clerk of the City of San Diego, California.

By Hugh A. Sanders Deputy.

R E S O L U T I O N   N O .   1 0 6 9 3 .

DIRECTING NOTICE INVITING SEALED PROPOSALS.

(Sixth Street Lighting No.4)

BE IT RESOLVED By the Common Council of the City of San Diego, California, as follows:-

That the City Clerk of the City of San Diego, California, be, and he hereby is directed to publish for two days in the newspaper hereinafter designated in the manner and form required by law, notice inviting sealed proposals or bids for doing all the following work, to-wit:

The furnishing of electric current for the lighting of Sixth Street, in said City of San Diego, between the south line of C Street and the north line of F Street, together with the maintenance of the posts, wires, conduits and lamps on said Sixth Street, between said points. Such furnishing of electric current, and such maintenance of appliances shall be for the period of one year from and after the date of the contract for the same.

All of said work shall be done strictly in accordance with the plans and specifications contained in the report of the City Engineer of said City, being Document No. 49080, on file in the office of the City Clerk of said City of San Diego.

That THE EVENING TRIBUNE, a daily newspaper published and circulated and of general circulation in said City of San Diego, is hereby designated as the newspaper in which said notice inviting sealed proposals for doing the said work, shall be published, in the manner and form and by the persons required by law.

Passed and adopted by the said Common Council of the said City of San Diego, California, this 29th day of April, 1912, by the following vote, to-wit:

AYES---COUNCILMEN Adams, Dodson, Fay and Woods.

NOES---NONE

ABSENT-COUNCILMAN Sehon.

Percival E. Woods,  
President of the Common Council of the  
City of San Diego, California.

I Hereby certify that the above and foregoing Resolution was passed by the Common Council of the said City of San Diego, at the time and by the vote, above stated.

Allen H. Wright,  
City Clerk of the City of San Diego, California, and Ex-Officio  
Clerk of the Common Council of said City of San Diego.

(SEAL)

By W. E. Bartlett Deputy.

I Hereby certify that the above and foregoing is a full, true and correct copy of Resolution No. 10693 of the resolutions of the City of San Diego, California, as adopted by the Common Council of said City on the 29th day of April, 1912.

Allen H. Wright,  
City Clerk of the City of San Diego, California,  
By Hugh A. Sanders Deputy.

\*\*\*\*\*

\*\*\*\*\*

R E S O L U T I O N   N O .   1 0 6 9 4 .

APPOINTING TIME AND PLACE FOR HEARING

PROTESTS, AND DIRECTING CLERK TO GIVE

NOTICE OF SAID HEARING.

-----

W H E R E A S, The City Engineer of the City of San Diego, California, having made and filed on the 20th day of April, 1912, with the Clerk of the Common Council of said City of San Diego, a report, in writing, as required by Resolution of Intention No. 9757, adopted by said Common Council on the 18th day of December, 1911, and on file in the office of the City Clerk of said City, and said Clerk having presented the said report to said Common Council for consideration, and said report appearing in all particulars to be in the form and substance required by law, NOW   T H E R E F O R E

BE IT RESOLVED BY THE COMMON COUNCIL OF THE CITY OF SAN DIEGO, as follows:

That Monday the 27th day of May, 1912, at ten o'clock in the forenoon of said day, and the council chamber on the fourth floor of the City Hall, situate on the southwest corner of Fifth and G Streets in said City of San Diego, be and the same hereby are appointed as the time and place for hearing protests in relation to the following proposed improvement, to-wit:

The installation of ornamental iron head, carrying clusters of incandescent lights, upon the present iron posts, located upon the sidewalks on both sides of Fifth Street, in and along the curb line of said sidewalks, between the south line of A Street and the north line of B Street, in said City of San Diego, for the lighting of said Fifth Street, between the points hereinbefore mentioned.

And as a part of said work, the furnishing of electric current for the lighting of said Fifth Street, between said points, together with the maintenance of the said posts, wires, conduits and lamps thereon.

Such furnishing of electric current, and such maintenance of appliances shall be for the period of one year from and after the date of the contract for the same.

All of said work shall be done strictly in accordance with the plans and specifications contained in the report of the City Engineer of said City, being Document No. 50662, on file in the office of the City Clerk of said City of San Diego.

And said Clerk of said Common Council is hereby directed to cause to be conspicuously posted along all streets and parts of streets within the assessment district described in said Resolution of Intention, notices of the passage of said Resolution of Intention, and of the filing of said report, in the manner and in the form required by law, and shall also, cause a notice similar in substance to be published for a period of two days in The Evening Tribune, a daily newspaper published and circulated in said City of San Diego; said newspaper being hereby designated by said Common Council for that purpose.

And said Clerk is hereby further directed to post and publish the said notice, as above provided, at least ten days before the date set for the hearing of said protests.

Passed and adopted by the said Common Council of the said City of San Diego, California, this 29th day of April, 1912, by the following vote, to-wit:

AYES---COUNCILMEN Adams, Dodson, Fay and Woods.

NOES---NONE

ABSENT-COUNCILMAN Sehon

Percival E. Woods,

President of the Common Council of the  
City of San Diego, California.

I Hereby Certify that the above and foregoing Resolution was passed by the Common Council of the said City of San Diego, at the time and by the vote, above stated.

Allen H. Wright,

City Clerk of the City of San Diego, California, and Ex-Officio  
Clerk of the Common Council of the City of San Diego.

(SEAL)

By W. E. Bartlett Deputy.

I Hereby certify that the above and foregoing is a full, true and correct copy of Resolution No. 10694 of the resolutions of the City of San Diego, California, as adopted by the Common Council of said City on the 29th day of April, 1912.

Allen H. Wright,

City Clerk of the City of San Diego, California,

By Hugh A. Sanders Deputy.

# R E S O L U T I O N   N O .   1 0 6 9 5 .

## GRANTING PERMISSION TO PROPERTY OWNERS

### ON BUSH STREET TO GRADE BY PRIVATE

#### CONTRACT.

BE IT RESOLVED By the Common Council of the City of San Diego, as follows:

That in pursuance of a petition therefor, as contained in Document No. 50150, on file in the office of the City Clerk of said City, Charles F. O'Neill be, and he hereby is granted permission to grade Bush Street, between the east line of Lark Street and the west line of Kite Street, to its full width, and to its official grade, by private contract, at his own expense, according to the specifications therefor contained in Ordinance No. 3510 of the ordinances of said City.

Provided, that as a part of said work, said Charles F. O'Neill shall construct and install sufficient fences, guards and barriers, and all necessary conduits, drains, pipes, catch-basins and gutters for the proper drainage of said street, between said points.

That all of said work shall be done under the direction and to the satisfaction of the Superintendent of Streets of said City, and all surplus dirt shall be deposited at the places designated by said Superintendent of Streets.

That said work shall be commenced on or before the 1st day of May, 1912, and shall be fully completed on or before the 1st day of August, 1912.

Passed and adopted by the said Common Council of the said City of San Diego, California, this 29th day of April, 1912, by the following vote, to-wit:

AYES---COUNCILMEN Adams, Dodson, Fay, Sehon and Woods.

NOES---NONE

ABSENT-NONE

Percival E. Woods,

President of the Common Council of the  
City of San Diego, California.

I Hereby certify that the above and foregoing Resolution was passed by the Common Council of the said City of San Diego, at the time, and by the vote, above stated.

Allen H. Wright,

City Clerk of the City of San Diego, California, and Ex-Officio  
Clerk of the Common Council of the City of San Diego.

(SEAL)

By W. E. Bartlett Deputy.

I Hereby Certify that the above and foregoing is a full, true and correct copy of Resolution No. 10695 of the resolutions of the City of San Diego, California, as adopted by the Common Council of the said City on the 29th day of April, 1912.

Allen H. Wright,  
City Clerk of the City of San Diego, California,  
By Hugh A. Sanders Deputy.

R E S O L U T I O N   N O .   1 0 6 9 6 .  
GRANTING PERMISSION TO PROPERTY OWNERS  
ON 28th STREET TO GRADE BY PRIVATE CON-  
TRACT.

BE IT RESOLVED By the Common Council of the City of San Diego, as follows:-

That in pursuance of a petition therefor, as contained in Document No. 49784, on file in the office of the City Clerk of said City, the owners of lots fronting on 28th Street, in said City of San Diego, from the <sup>South</sup> ~~North~~ line of Palm Street to the south line of Nutmeg Street, as shown in the following schedule, to-wit:

NAME OF OWNER.	LOT	BLOCK	ADDITION.
W. E. Crabtree	1-3	5	Blair's Highland.
Ettie G. Crabtree,			
Robert Blair	4-24	5	Blair's Highland.

be, and they hereby are, granted permission to grade said 28th Street between said points, to its full width, and to its official grade, by private contract, at their own expense, according to the specifications therefor contained in Ordinance No. 3510 of the ordinances of said City.

Provided, that as a part of said work said property owners shall construct and install sufficient fences, guards and barriers, and all necessary conduits, drains, pipes, catch-basins and gutters for the proper drainage of said street, between said points.

That all of said work shall be done under the direction and to the satisfaction of the Superintendent of Streets of said City, and all surplus dirt shall be deposited at the places designated by said Superintendent of Streets.

That said work shall be commenced on or before the 1st day of May, 1912, and shall be fully completed on or before the 1st day of August, 1912.

Passed and adopted by the said Common Council of the said City of San Diego, California, this 29th day of April, 1912, by the following vote, to-wit:

AYES---COUNCILMEN Adams, Dodson, Fay, Sehon and Woods.

NOES---NONE

ABSENT-NONE

Percival E. Woods,  
President of the Common Council of the  
City of San Diego, California.

I Hereby certify that the above and foregoing Resolution was passed by the Common Council of the said City of San Diego, at the time and by the vote, above stated.

Allen H. Wright,  
City Clerk of the City of San Diego, California, and Ex-Officio  
Clerk of the Common Council of the City of San Diego.

(SEAL)

By W. E. Bartlett Deputy.

I Hereby certify that the above and foregoing is a full, true and correct copy of

Resolution No. 10696 of the resolutions of the City of San Diego, California, as adopted by the Common Council of said City on the 29th day of April, 1912.

Allen H. Wright,

City Clerk of the City of San Diego, California,

By Hugh A. Sanders Deputy.

R E S O L U T I O N    N O .    1 0 6 9 7 .

GRANTING PERMISSION TO PROPERTY OWNERS

ON OREGON STREET TO GRADE BY PRIVATE

CONTRACT.

BE IT RESOLVED By the Common Council of the City of San Diego, as follows:

That in pursuance of a petition therefor contained in Document No. 49381, the owners of lots fronting on Oregon Street, in said City of San Diego, from the south line of University Avenue to the north line of the 1400 acre public park, as shown in the following schedule, to-wit:

NAME	LOT	BLOCK	ADDITION
J. S. Johnstone	25-27	71	Park Villas
Chas. J. Fischer	28-29	71	Park Villas
J. B. Azdee	30-31	71	Park Villas
Mrs. F. Ackley	32-33	71	Park Villas
C. S. Dudgeon	34-36	71	Park Villas
Porter & Forbes	1- 3	66	Park Villas
Marie B. Smith	4- 5	66	Park Villas
Fred T. Peyton	6- 7	66	Park Villas
J. W. Isbell	8- 9	66	Park Villas
C. D. Miller	25-28	69	Park Villas
F. A. Yordi			
Mrs. Katherine Wilhelm	37-38	69	Park Villas
Yordi & Crane	29-36	69	Park Villas
A. H. Lowry			
C. D. Miller	1- 8	64	Park Villas
James H. Newell	9-12	64	Park Villas
Fritz Siske	13-14	64	Park Villas
Fred T. Peyton	15-16	64	Park Villas
Lelia Kreeger	17-18	64	Park Villas
F. A. Yordi	19-24	64	Park Villas
J. L. Sturr )			
H. A. Williams )			
W. M. Younklin )	25-36	68	Park Villas
Stephen Bjarnson )			
J. G. Shaw	1- 2	63	Park Villas
Robert Dick	11-20		Park Villas
	41-46	63	

be, and they are hereby, granted permission to grade said Oregon Street, between said points, to its full width, and to its official grade, by private contract, at their own expense, according to the specifications therefor contained in Ordinance No. 3510 of the ordinances of said City.

Provided, that as a part of said work, said property owners shall construct and install sufficient and proper fences, guards and barriers, and all necessary conduits, drains, pipes, catch-basins and gutters for the proper drainage of said street, between said points.

That all of said work shall be done under the direction and to the satisfaction of the Superintendent of Streets of said City, and all surplus dirt shall be deposited at the places designated by said Superintendent of Streets.

That said work shall be commenced on or before the 1st day of May, 1912, and shall be fully completed on or before the 1st day of August 1912.

Passed and adopted by the said Common Council of the said City of San Diego, California, this 29th day of April, 1912, by the following vote, to-wit:

AYES---COUNCILMEN Adams, Dodson, Fay, Sehon and Woods.

NOES---NONE

ABSENT-NONE

Percival E. Woods,

President of the Common Council of the  
City of San Diego, California.

I Hereby certify that the above and foregoing Resolution was passed by the Common Council of the said City of San Diego, California, at the time and by the vote, above stated.

Allen H. Wright,

City Clerk of the City of San Diego, California, and Ex-Officio  
Clerk of the Common Council of the said City of San Diego.

(SEAL)

By W. E. Bartlett Deputy.

I Hereby certify that the above and foregoing is a full, true and correct copy of Resolution No. 10697. of the resolutions of the City of San Diego, California, as adopted by the Common Council of said City on the 29th day of April, 1912.

Allen H. Wright,

City Clerk of the City of San Diego, California,

By Hugh A. Sanders Deputy.

# R E S O L U T I O N   N O   1 0 6 9 8.

GRANTING PERMISSION TO MARGARET RAYBURN  
TO CONSTRUCT SEPTIC TANK IN THE ALLEY IN  
BLOCK 8, OF CRITTENDEN'S ADDITION.

BE IT RESOLVED By the Common Council of the City of San Diego, as follows:

That in pursuance of a petition therefor, as contained in Document No. 50587, on file in the office of the City Clerk of said City of San Diego, Margaret Rayburn be, and she hereby is, granted permission to construct a septic tank in the alley in block 8, of Crittenden's Addition, in said City of San Diego.

That all of said work shall be done under the direction and to the satisfaction of the Superintendent of the Department of Fire and Sewers.

That said work shall be commenced on or before the 1st day of May, 1912, and shall be fully completed on or before the 1st day of June, 1912.

Passed and adopted by the said Common Council of the said City of San Diego, California, this 29th day of April, 1912, by the following vote, to-wit:

AYES---COUNCILMEN Adams, Dodson, Fay, and Sehon

NOES---NONE

ABSENT-COUNCILMAN Woods.

A. E. Dodson,

President Pro Tempore of the Common Council of the  
City of San Diego, California.



I Hereby certify that the above and foregoing Resolution was passed by the Common Council of the said City of San Diego, at the time and by the vote, above stated.

Allen H. Wright,

City Clerk of the City of San Diego, California, and Ex-Officio  
Clerk of the Common Council of the City of San Diego.

(SEAL)

By W. E. Bartlett Deputy.

I Hereby certify that the above and foregoing is a full, true and correct copy of Resolution No. 10698 of the resolutions of the City of San Diego, California, as adopted by the Common Council of said City on the 29th day of April, 1912.

Allen H. Wright,

City Clerk of the City of San Diego, California,

By Hugh A. Sanders Deputy.

#### R E S O L U T I O N   N O .   1 0 6 9 9 .

BE IT RESOLVED By the Common Council of the City of San Diego, as follows:

That Resolution No. 10682, adopting Map of Richard's Re-Subdivision of Lots 1-2-3-4-11 & 12 of Block 126 and Block 127, Middletown, and accepting the streets therein, be, and the same hereby is, repealed.

I Hereby certify that the above and foregoing is a full, true and correct copy of Resolution No. 10699 of the resolutions of the City of San Diego, California, as adopted by the Common Council of said City on the 29th day of April, 1912.

Allen H. Wright,

City Clerk of the City of San Diego, California,

By Hugh A. Sanders Deputy.

#### R E S O L U T I O N   N O .   1 0 7 0 0 .

ADOPTING MAP OF RICHARD'S RE-SUBDIVISION

OF LOTS 1-2-3-4-11 & 12 OF BLOCK 126 AND

BLOCK 127 OF MIDDLETOWN, ALSO THE UNNUM-

BERED LOTS LYING WESTERLY OF LOTS 1,2,3,

&4, OF BLOCK 126, THE UNNUMBERED LOTS LY-

ING EASTERLY OF LOTS 7,8,9,10, 11 & 12 ,

OF BLOCK 127 AND THE UNNUMBERED LOTS LY-

ING WESTERLY OF LOTS 1, 2, 3, 4, 5, & 6

OF BLOCK 127, ALSO THE NORTHERLY 10 FT.

OF SPRUCE STREET, LYING SOUTHERLY OF BLOCK

127, AND ACCEPTING THE STREET THEREIN.

BE IT RESOLVED By the Common Council of the City of San Diego, as follows:

Said Common Council hereby finds that that certain map, entitled "Map of Richard's Re-subdivision of Lots 1-2-3-4-11 & 12 of Block 126 and Block 127 of Middletown, also the unnumbered lots lying westerly of lots 1,2,3,& 4 of block 126, the unnumbered lots lying easterly of lots 7,8,9,10 11 & 12 of Block 127 and the unnumbered lots lying westerly of lots 1,2,3,4,5 & 6 of block 127, also the northerly 10 ft. of Spruce Street, lying southerly of block 127. City of San Diego, Calif. Surveyed April 1912, by Will S. King, C.E." is made in the manner and form prescribed by law, and conforms to the surrounding surveys;

and that said map and the subdivision of land shown thereon is hereby allowed; and said Common Council hereby accepts on behalf of the public the following street shown on said Map, to-wit: Marietta Avenue. And said Marietta Avenue is hereby declared to be a public avenue, and dedicated to the public use.

The Clerk of said City is hereby authorized and directed to endorse upon said map as and for the act of this Common Council, that said Marietta Avenue is accepted on behalf of the public as hereinbefore stated.

Passed and adopted by the said Common Council of the said City of San Diego, California, this 29th day of April, 1912, by the following vote, to-wit:

AYES---COUNCILMEN Adams, Dodson, Fay and Sehon

NOES---NONE

ABSENT-COUNCILMAN Woods.

A. E. Dodson,  
President Pro Tempore of the Common Council of the  
City of San Diego, California.

I Hereby certify that the above and foregoing Resolution was passed by the Common Council of the said City of San Diego, at the time and by the vote, above stated.

Allen H. Wright,  
City Clerk of the City of San Diego, California, and Ex-Officio  
Clerk of the Common Council of the City of San Diego,  
(SEAL) By W. E. Bartlett Deputy.

I Hereby certify that the above and foregoing is a full, true and correct copy of Resolution No. 10700 of the resolutions of the City of San Diego, California, as adopted by the Common Council of said City on the 29th day of April, 1912.

Allen H. Wright,  
City Clerk of the City of San Diego, California,  
By Hugh A. Sanders Deputy.

R E S O L U T I O N    N O.    1 0 7 0 1.

BE IT RESOLVED By the Common Council of the City of San Diego, as follows:

That Battallion Chief, J. W. Collins, of the Fire Department, be, and he is hereby appointed as Assistant Superintendent of the Fire Alarm and Police Telegraph.

Provided, however, that said Collins may retain his rank and membership in the San Diego Fire Department, but shall receive no salary from said Fire Department during his assignment as aforesaid.

R E S O L U T I O N    N O.    1 0 7 0 2.

BE IT RESOLVED By the Common Council of the City of San Diego, as follows:

That R. F. Gusweiler be and he is hereby appointed as Stenographer for the Supervising Engineer of Harbor Improvements, said employment to commence April first, 1912.

R E S O L U T I O N    N O.    1 0 7 0 3.

BE IT RESOLVED By the Common Council of the City of San Diego, as follows:

That Charles Evans be, and he is hereby appointed pipe fitters helper in the Water Department, vice O. J. Robbins, relieved. Said appointment to take effect as from and including April 22nd. 1912.

R E S O L U T I O N    N O.    1 0 7 0 4.

BE IT RESOLVED By the Common Council of the City of San Diego, as follows:

The City Engineer is hereby directed to furnish this Common Council with a list of elevations for the establishment of the grade of 31st Street, between Thorn Street and Upas Street.

R E S O L U T I O N   N O.   1 0 7 0 5.

BE IT RESOLVED By the Common Council of the City of San Diego, as follows:

The City Engineer is hereby directed to furnish this Common Council with a list of elevations for the establishment of the grade of Hart Street, in said City of San Diego, between Upas Street and Myrtle Street.

R E S O L U T I O N   N O.   1 0 7 0 6.

BE IT RESOLVED By the Common Council of the City of San Diego, as follows:

The City Engineer of the City of San Diego is hereby directed to furnish the Common Council with a diagram of the property affected and benefited by the work and improvement on Idaho Street, in said City of San Diego, from the north line of El Cajon Avenue to the south line of Copley Avenue, as particularly described in Resolution of Intention No. 10061 and to be assessed to pay the expenses thereof.

R E S O L U T I O N   N O.   1 0 7 0 7.

BE IT RESOLVED BY the Common Council of the City of San Diego, as follows:

The City Engineer is hereby directed to furnish the Common Council with a diagram of the property affected and benefited by, the work and improvement on Newport Avenue, in Ocean Beach, in said City of San Diego, between the northwesterly line of De Foe Street and the southeasterly line of Abbott Street, as particularly described in Resolution of Intention No. 10063. and to be assessed to pay the expenses thereof.

R E S O L U T I O N   N O.   1 0 7 0 8.

BE IT RESOLVED By the Common Council of the City of San Diego, as follows:

The City Engineer is hereby directed to furnish the Common Council with a diagram of the property affected and benefited by the work and improvement on Ohio Street, in said City of San Diego, from the north line of El Cajon Avenue to the south line of Adams Avenue, as particularly described in Resolution of Intention No. 10060, and to be assessed to pay the expenses thereof.

R E S O L U T I O N   N O.   1 0 7 0 9.

BE IT RESOLVED By the Common Council of the City of San Diego, as follows:

The City Engineer is hereby directed to furnish the Common Council with a diagram of the property affected and benefited by the work and improvement on Date Street, in said City of San Diego, from the east line of 28th Street to a point 220 feet east of the east line of 30th Street, as particularly described in Resolution of Intention No. 9952, and to be assessed to pay the expenses thereof.

R E S O L U T I O N   N O.   1 0 7 1 0.

BE IT RESOLVED By the Common Council of the City of San Diego, as follows:

The City Engineer is hereby directed to furnish the Common Council with a diagram of the property affected and benefited by the work and improvement on ELM STREET, from the west line of 30th Street to the west line of Granada Avenue, FIR STREET, from a point 220

feet east of the east line of 30th Street to a point 130 feet west of the west line of Granada Avenue, and GRANADA AVENUE, (formerly known as Bean Street), from the south line of Grape Street to the north line of South Park Addition, as particularly described in Resolution of Intention No. 9951, and to be assessed to pay the expenses thereof.

R E S O L U T I O N    N O.    1 0 7 1 1.

BE IT RESOLVED By the Common Council of the City of San Diego, as follows:

The City Engineer is hereby directed to furnish this Common Council with a list of the elevations for the establishment of the grade of Lewis Street, in said City of San Diego, from the east line of Eagle Street to a point 100 feet east of said east line of Eagle Street, as petitioned for in Document No. 47126, on file in the office of the City Clerk of said City.

R E S O L U T I O N    N O.    1 0 7 1 2.

BE IT RESOLVED By the Common Council of the City of San Diego, as follows:

The City Engineer is hereby directed to furnish this Common Council with a diagram of the property affected and benefited by the work and improvement on Hamilton Street, in said City of San Diego, from the north line of El Cajon Avenue to the south line of Collier Avenue, as particularly described in Resolution of Intention No. 10062, and to be assessed to pay the expenses thereof.

R E S O L U T I O N    N O.    1 0 7 1 3.

BE IT RESOLVED By the Common Council of the City of San Diego, as follows:

The City Engineer is hereby directed to furnish the Common Council with a diagram of the property affected and benefited by the work and improvement on Ninth Street, in said City of San Diego, from the north line of L Street to the north line of M Street, as particularly described in Resolution of Intention No. 10056, and to be assessed to pay the expenses thereof.

R E S O L U T I O N    N O.    1 0 7 1 4.

BE IT RESOLVED By the Common Council of the City of San Diego, as follows:

The City Engineer is hereby directed to furnish the Common Council with a diagram of the property affected and benefited by the work and improvement on B Street, in said City of San Diego, from the east line of Sixth Street to the west line of Twelfth Street, as particularly described in Resolution of Intention No. 10059, and to be assessed to pay the expenses thereof.

R E S O L U T I O N    N O.    1 0 7 1 5.

BE IT RESOLVED By the Common Council of the City of San Diego, as follows:

The City Engineer is hereby directed to furnish this Common Council with a diagram of the property affected and benefited by the work and improvement on Second Street, in said City of San Diego, from the south line of H Street to the northeasterly line of the San Diego and Arizona Railway Company's right of way, as particularly described in Resolution of Intention No. 10058, and to be assessed to pay the costs and expenses thereof.

R E S O L U T I O N    N O.    1 0 7 1 6.

BE IT RESOLVED By the Common Council of the City of San Diego, as follows:

The City Engineer is hereby directed to furnish the Common Council with a diagram

of the property affected and benefited by the work and improvement on K Street, in said City of San Diego, from the east line of 6th Street to the west line of 16th Street, as particularly described in Resolution of Intention No. 9715, and to be assessed to pay the expenses thereof.

R E S O L U T I O N   N O .   1 0 7 1 7 .

BE IT RESOLVED By the Common Council of the City of San Diego as follows:

The City Engineer is hereby directed to furnish the Common Council with a diagram of the property affected and benefited by the work and improvement on Arizona Street, in said City of San Diego, from the north line of University Avenue to the south line of Lincoln Avenue, as particularly described in Resolution of Intention No. 9886, and to be assessed to pay the expenses thereof.

R E S O L U T I O N   N O .   1 0 7 1 8 .

BE IT RESOLVED By the Common Council of the City of San Diego, as follows:

The City Engineer is hereby directed to furnish the Common Council with a diagram of the property affected and benefited by the work and improvement on E Street in said City of San Diego, from the east line of 8th Street to the west line of 15th Street, as particularly described in Resolution of Intention No. 9446, on file in the office of the City Clerk of said City, and to be assessed to pay the expenses thereof.

R E S O L U T I O N   N O .   1 0 7 1 9 .

BE IT RESOLVED By the Common Council of the City of San Diego, as follows:

The City Engineer is hereby directed to furnish the Common Council with a diagram of the property affected and benefited by the work and improvement on M Street, in said City of San Diego, from the east line of 12th Street to the west line of 32nd Street, as particularly described in Resolution of Intention No. 9816, and to be assessed to pay the costs and expenses thereof.

R E S O L U T I O N   N O .   1 0 7 2 0 .

BE IT RESOLVED By the Common Council of the City of San Diego, as follows:

The City Engineer is hereby directed to furnish this Common Council with the plans, drawings and typical cross-sections and specifications for the grading and paving, with decomposed granite, of Oregon Street, in said City of San Diego, from the north line of El Cajon Avenue to the south line of Adams Avenue, as petitioned for in Document No. 50635, on file in the office of the City Clerk of said City.

R E S O L U T I O N   N O .   1 0 7 2 1 .

BE IT RESOLVED By the Common Council of the City of San Diego, as follows:

The City Engineer is hereby directed to furnish this Common Council with the plans drawings and typical cross-sections for the paving and other work, upon H Street, in the City of San Diego, California, between the east line of 16th Street and the west line of 25th Street.

R E S O L U T I O N   N O .   1 0 7 2 2 .

BE IT RESOLVED By the Common Council of the City of San Diego, as follows:

The City Engineer is hereby directed to furnish this Common Council with the plans

drawings and typical cross-sections for the grading, sidewalking and curbing of Arizona Street, in said City of San Diego, between the north line of the 1400 acre public park, and the south line of University Avenue.

R E S O L U T I O N   N O.   1 0 7 2 3.

BE IT RESOLVED By the Common Council of the City of San Diego, as follows:

The City Engineer is hereby directed to furnish this Common Council with the plans, drawings and typical cross-sections and specifications for the grading, and paving with decomposed granite, and the sidewalking and curbing of Texas Street, from the north line of University Avenue to the south line of Adams Avenue.

R E S O L U T I O N   N O.   1 0 7 2 4.

BE IT RESOLVED By the Common Council of the City of San Diego, as follows:

That the City Engineer of said City is hereby directed to furnish this Common Council with a description of the exterior boundaries of the district of lands to be affected and benefited by, and to be assessed to pay the costs, damages and expenses of, the closing of the north ten feet and the south ten feet of Hawthorn Street in said City of San Diego, from the west line of Dale Street to the east line of 28th Street, as petitioned for in Document No. 49127, on file in the office of the City Clerk of said City.

R E S O L U T I O N   N O.   1 0 7 2 5.

BE IT RESOLVED By the Common Council of the City of San Diego, as follows:

That the City Engineer of the City of San Diego, California, be and he is hereby authorized and directed to furnish to this Common Council a careful estimate of the number of cubic yards of excavation and the number of cubic yards of embankment necessary to bring Oregon Street in the City of San Diego, California, for the entire width of said Street, from property line to property line, from the north line of El Cajon Avenue, to the south line of Adams Avenue, including the entire width and length of all intersections of said Oregon Street with cross streets, between said points, to its official grade and cross-section, excepting such portion of the said Oregon Street and the said intersections of streets between said points required by law to be kept in order or repair by any person or company having railroad tracks thereon;

That said estimate shall be made in duplicate, one copy of which shall be kept on file in the office of the said City Engineer and shall, during office hours, be accessible for inspection by any person who may desire to inspect the same; that the said estimate shall include plans and specifications of any and all culverts and bridges which it may be necessart to construct in doing said work.

And said City Engineer is further directed to furnish this Common Council with a description of the exterior boundaries of the district of lands to be affected and benefited by, and to be assessed to pay the costs and expenses of the aforesaid work or improvement.

R E S O L U T I O N   N O.   1 0 7 2 6.

BE IT RESOLVED BY THE COMMON COUNCIL of the City of San Diego, as follows:

That the City Engineer of the City of San Diego, California, be and he is hereby authorized and directed to furnish to this Common Council a careful estimate of the number of cubic yards of excavation and the number of cubic yards of embankment necessary to bring Texas Street in the City of San Diego, California, for the entire width of said Street,

from property line to property line, from the north line of University Avenue to the south line of Adams Avenue, including the entire width and length of all intersections of said Texas Street with cross-streets, between said points, to its official grade and cross-section, excepting such portion of the said Texas Street and the said intersections of streets between said points required by law to be kept in order or repair by any person or company having railroad tracks thereon;

That said estimate shall be made in duplicate, one copy of which shall be kept on file in the office of the said City Engineer and shall, during office hours, be accessible for inspection by any person who may desire to inspect the same; that the said estimate shall include plans and specifications of any and all culverts and bridges which it may be necessary to construct in doing said work.

And said City Engineer is further directed to furnish this Common Council with a description of the exterior boundaries of the district of lands to be affected and benefited by, and to be assessed to pay the costs and expenses of the aforesaid work or improvement.

#### R E S O L U T I O N   N O.   1 0 7 2 7.

BE IT RESOLVED By the Common Council of the City of San Diego, as follows:

That the City Engineer of the City of San Diego, California, be and he is hereby authorized and directed to furnish to this Common Council a careful estimate of the number of cubic yards of excavation and the number of cubic yards of embankment necessary to bring "C" Street in the City of San Diego, California, for the entire width of said Street, from property line to property line, from the east line of 26th Street to the west line of 31st Street, including the entire width and length of all intersections of said C Street with cross streets, between said points, to its official grade and cross-section, excepting such portion of the said "C" Street and the said intersections of streets between said points required by law to be kept in order or repair by any person or company having railroad tracks thereon;

That said estimate shall be made in duplicate, one copy of which shall be kept on file in the office of the said City Engineer and shall, during office hours, be accessible for inspection by any person who may desire to inspect the same; that the said estimate shall include plans and specifications of any and all culverts and bridges which it may be necessary to construct in doing said work.

And said City Engineer is further directed to furnish this Common Council with a description of the exterior boundaries of the district of lands to be affected and benefited by, and to be assessed to pay the costs and expenses of the aforesaid work or improvement.

#### R E S O L U T I O N   N O.   1 0 7 2 8.

BE IT RESOLVED By the Common Council of the City of San Diego, as follows:-

That the City Engineer of the City of San Diego, California, be and he is hereby authorized and directed to furnish to this Common Council a careful estimate of the number of cubic yards of excavation and the number of cubic yards of embankment necessary to bring Arizona Street in the City of San Diego, California, for the entire width of said street, from property line to property line, from the north line of the 1400 acre public park to the south line of University Avenue, including the entire width and length of all intersections of said Arizona Street with cross streets, between said points, to its official grade and cross-section, excepting such portion of the said Arizona Street and the said intersection of streets between said points required by law to be kept in order or repair by any person or company having railroad tracks thereon;



That said estimate shall be made in duplicate one copy of which shall be kept on file in the office of the said City Engineer and shall, during office hours, be accessible for inspection by any person who may desire to inspect the same, that the said estimate shall include plans and specifications of any and all culverts and bridges which it may be necessary to construct in doing said work.

And said City Engineer is further directed to furnish this Common Council with a description of the exterior boundaries of the district of lands to be affected and benefited by, and to be assessed to pay the costs and expenses of the aforesaid work or improvement.

R E S O L U T I O N   N O.   1 0 7 2 9.

BE IT RESOLVED By the Common Council of the City of San Diego, as follows:

That the City Engineer of the City of San Diego, California, be and he is hereby authorized and directed to furnish to this Common Council a careful estimate of the number of cubic yards of excavation and the number of cubic yards of embankment necessary to bring Louisiana Street in the City of San Diego, California, for the entire width of said street, from property line to property line, from the north line of University Avenue, to the south line of El Cajon Avenue, including the entire width and length of all intersections of said Louisiana Street with cross streets, between said points, to its official grade and cross-section, excepting such portion of the said Louisiana Street and the said intersections of streets between said points required by law to be kept in order or repair by any person or company having railroad tracks thereon.

That said estimate shall be made in duplicate, one copy of which shall be kept on file in the office of the said City Engineer and shall during office hours be accessible for inspection by any person who may desire to inspect the same; that the said estimate shall include plans and specifications of any and all culverts and bridges which it may be necessary to construct in doing said work.

And said City Engineer is further directed to furnish this Common Council with a description of the exterior boundaries of the district of lands to be affected and benefited, and to be assessed to pay the costs and expenses of the aforesaid work or improvement.

R E S O L U T I O N   N O.   1 0 7 3 0.

BE IT RESOLVED By the Common Council of the City of San Diego, as follows:

That the diagram of the property affected or benefited by the proposed work or improvement to be done on Marcey Avenue, between the west line of 28th Street and the Northeast line of Logan Avenue in said City of San Diego, as described in Resolution No. 9885, and to be assessed to pay the expenses thereof, which said diagram has been made by the City Engineer of the City of San Diego, California, pursuant to direction from this Common Council, and which said diagram is dated April 22nd, 1912, be, and the same hereby is approved.

And the Clerk of said City is hereby directed at the time of this approval, to certify the fact and date thereof, and to immediately deliver said diagram so certified to the Superintendent of Streets of said City.

R E S O L U T I O N   N O.   1 0 7 3 1.

BE IT RESOLVED By the Common Council of the City of San Diego, as follows:

That the diagram of the property affected or benefited by the proposed work or improvement to be done on Santa Monica Avenue, between the northwesterly line of De Foe Street and a point 128 feet northwesterly from the northwesterly line of Abbott

street, in Ocean Beach, in said City of San Diego, as described in Resolution No. 8625, and to be assessed to pay the expenses thereof, which said diagram has been made by the City Engineer of the City of San Diego, California, pursuant to direction from this Common Council, and which said diagram is dated April 3rd, 1912, be, and the same hereby is approved.

And the clerk of said City is hereby directed at the time of this approval, to certify the fact and date thereof, and to immediately deliver said diagram so certified to the Superintendent of Streets of said City.

#### R E S O L U T I O N   N O.   1 0 7 3 2.

BE IT RESOLVED By the Common Council of the City of San Diego, as follows;

That the diagram of the property affected or benefited by the proposed work or improvement to be done on Saratoga Avenue in Ocean Beach, between the northwesterly line of De Foe Street and a point 270 feet northwesterly from the northwesterly line of Abbott Street in said City of San Diego, as described in Resolution No. 8640, and to be assessed to pay the expenses thereof, which said diagram has been made by the City Engineer of the City of San Diego, California, pursuant to direction from this Common Council, and which said diagram is dated April 8th, 1912, be, and the same hereby is approved.

And the Clerk of said City is hereby directed at the time of this approval to certify the fact and date thereof, and to immediately deliver said diagram so certified to the Superintendent of Streets of said City.

#### R E S O L U T I O N   N O.   1 0 7 3 3.

BE IT RESOLVED By the Common Council of the City of San Diego, as follows:

The City Attorney is hereby directed to commence an action on the bond of William G. Kerckhoff and H. W. Keller, principals, and C. A. Canfield and George H. Peck, as sureties, to the City of San Diego, to recover the damages stipulated in said bond, and which bond was given on the 9th day of June, 1908, and was conditioned that the said William G. Kerckhoff and H. W. Keller, or their heirs, successors or assigns, should well and faithfully comply with all the terms and conditions of Ordinance No. 2836 of the ordinances of the City of San Diego, which said ordinance granted to said Kerckhoff and Keller the right, privilege and franchise to construct and lay a railway track or tracks, together with all necessary sidetracks, turnouts and switches, and any and all other things necessary and incident to railway construction, maintenance and operation through, over, across, upon and along any and all public avenues, plazas, streets, alleys, highways and pueblo, tide, submerged and overflowed, or other lands belonging to the City of San Diego, on the general route in said Ordinance described, and upon the terms and conditions in said ordinance set out and specified; and providing that said grantees named in said ordinance should construct said line of railway in the manner in said ordinance specified, and complete the same within the time in said ordinance fixed, or within the time of any extension which may be granted to them, or their successors, by the said City of San Diego.

And said City Attorney is hereby authorized and directed to take all such means as may seem to him necessary or proper to prosecute and maintain said cause in all proper courts

#### R E S O L U T I O N   N O.   1 0 7 3 4.

BE IT RESOLVED By the Common Council of the City of San Diego, as follows:

The following promotions be and they are hereby made in the Fire Department:

Carl C. Seyffarth, from Second Class to First Class Fireman.

Leslie L. Johnson, from Second Class to First Class Fireman.

74

Louis Nelson, from prohatation period to Second Class Fireman.

R E S O L U T I O N   N O.   1 0 7 3 5.

BE IT RESOLVED By the Common Council of the City of San Diego, as follows:

That the following appointments and promotions be and they are hereby made in the Health Department;

Walter Bellon appointed First Assistant Plumbing Inspector, vice A. Muehleisen, resigned.

A. C. Goedell appointed Second Assistant Plumbing Inspector, vice Walter Bellon, promoted.

Guy C. Warner appointed Third Assistant Plumbing Inspector, vice A. C. Goedell, promoted.

Said appointments to take effect May 1st, 1912.

R E S O L U T I O N   N O.   1 0 7 3 6.

BE IT RESOLVED By the Common Council of the City of San Diego, as follows:

That E. E. Johnstone be and he is hereby appointed Special Police Officer, with pay at such times as he is employed.

R E S O L U T I O N   N O.   1 0 7 3 7.

BE IT RESOLVED By the Common Council of the City of San Diego, as follows

That permission be and it is hereby granted the Benson Lumber Company to install a steam boiler at the Bay Front and Sigsbee Street, subject to the approval of the boiler inspector.

R E S O L U T I O N   N O.   1 0 7 3 8.

BE IT RESOLVED By the Common Council of the City of San Diego, as follows:

That permission be and it is hereby granted to D. L. Olsen to do blasting at Hermosa and Hunter Streets, subject to usual regulations.

R E S O L U T I O N   N O.   1 0 7 3 9.

BE IT RESOLVED By the Common Council of the City of San Diego, as follows:

That permission be and it is hereby granted to the San Diego Electric Company to erect an electric sign for R. J. Claydon on the north side of University Avenue, between 4th and 5th Streets, subject to approval of the Electric Inspector

R E S O L U T I O N   N O.   1 0 7 4 0.

BE IT RESOLVED By the Common Council of the City of San Diego, as follows:

That permission be and it is hereby granted Mrs. F. M. Warburton to remove a spruce tree in front of 1141 12th Street.

R E S O L U T I O N   N O.   1 0 7 4 1.

BE IT RESOLVED By the Common Council of the City of San Diego, as follows:

That permission be and it is hereby granted to R. Radford to do blasting for a cellar on Lots 13 and 14, Block 54, Middletown Addition, fronting on Puterbaugh and Nearney Streets, subject to the usual regulations.

R E S O L U T I O N   N O.   1 0 7 4 2.

BE IT RESOLVED By the Common Council of the City of San Diego, as follows:

That permission be and it is hereby granted to S. C. Buss of 1431 E Street, to hang two canvas signs in wooden frames on an awning at the northeast corner of 16th and N Streets.

R E S O L U T I O N   N O.   1 0 7 4 3.

BE IT RESOLVED By the Common Council of the City of San Diego, as follows:

That the Water Department be and it is hereby authorized to make the following extensions:-

4" main on Hornblend Street, between Lamont and Jewell Sts., Pacific Beach.

2" main from 395 ft. e/e/l of 41st St., easterly on Delta Street to Lots 3,4, Block 489, about 125 feet.

2" main from 300 ft. W/W/L of Merritt St., westerly on K Street to Howard Street; thence southerly on Howard St. 50 Feet.

2" main from 10 ft. E/C of 39th St., easterly on Q Street, 300 ft., Lot 25, Block 1, Panama.

2" main from 10 ft. S/C of I St., southerly on 32nd St., to connect with main already there, about 150 feet.

2" main from 10 ft., S/C of Myrtle St., northerly on Hart St., to Lots 3,4, Block 34, Park Villas, about 600 feet.

R E S O L U T I O N   N O.   1 0 7 4 4.

BE IT RESOLVED By the Common Council of the City of San Diego, as follows:.

That the Auditor be and he is hereby authorized to issue the following licenses, subject to Police regulation:

C. H. Snyder, free license, selling small household novelties, outside the congested district.

W. L. Klein, billiard and pool, 1327 H Street, successor to Duschkin & Klein.

Shelley & Kaplan, junk dealers, 438 5th Street, successors to Shelley & Pomoranz.

J. Sheppard, transfer stand, 744 7th Street.

George Adams, fruit and vegetables, successor to I Harband.

Belcher & Leach, billard and pool, 1534 H Street, successors to Mitchell & Swan.

R E S O L U T I O N   N O.   1 0 7 4 5.

BE IT RESOLVED By the Common Council of the City of San Diego, as follows:

The City Clerk be and he is hereby authorized and directed to return all checks, and plans and specifications when the latter have been requested, to the respective unsuccessful bidders on the dredger for harbor improvements.

R E S O L U T I O N   N O.   1 0 7 4 6.

BE IT RESOLVED By the Common Council of the City of San Diego, as follows:

The City Attorney be and he is hereby directed to intervene on behalf of the city in the proceeding now pending before the railroad commission of the State of California, said proceeding being on the complaint of Tyndale Palmer against the Southern California Mountain Water Company, and being case No. 261.

I Hereby certify that the above and foregoing are full, true and correct copies of Resolutions Nos. 10701, 10702, 10703, 10704, 10705, 10706, 10707, 10708, 10709, 10710, 10711, 10712, 10713, 10714, 10715, 10716, 10717, 10718, 10719, 10720, 10721, 10722, 10723, 10724, 10725, 10726, 10727, 10728, 10729, 10730, 10731, 10732, 10733, 10734, 10735, 10736, 10737, 10738, 10739, 10740, 10741, 10742, 10743, 10744, 10745, and 10746 of the resolutions of the City of San Diego, California, as adopted by the Common Council of said City of San Diego, California, on the 29th day of April, 1912.

Allen H. Wright,  
City Clerk of the City of San Diego, California,  
By Hugh A. Sanders Deputy.

RESOLUTION OF INTENTION NO. 10747.  
(India Street.)

RESOLVED, that it is the intention of the Common Council of the City of San Diego, California, to order the following street work to be done, to-wit:

That the roadway of India Street, in said City, from curb line to curb line, from the north line of H Street to the south line of Winder Street, in said City, including the roadway of all intersections of said India Street with cross streets, between said points, and also the roadway of said India Street leading into Glenwood Drive, (excepting the roadway of the intersections of said India Street with the following streets, to-wit: G Street, F Street, E Street, D Street and B Street, and also excepting such portions of the said India Street, and the said intersections of streets, between said points, required by law to be kept in order or repair by any person or company having railroad tracks thereon, and also excepting the roadway of said India Street, between the north line of Kalmia Street and a point 120 feet north from said north line of Kalmia Street, and also excepting that portion of the roadway of said India Street to be occupied by the granite block gutters hereinafter referred to, as shown upon the plans, drawings and typical cross-sections contained in Document No. 50224, on file in the office of the City Clerk of said City), be paved with asphalt pavement, laid upon a concrete base, according to the specifications therefor contained in Ordinance No. 4111 of the ordinances of said City, and according to, and as shown upon the plans, drawings and typical cross-sections contained in Document No. 50224, on file in the office of the City Clerk of said City, and copies of which are on file in the office of the City Engineer of said City.

And as a part of said work, the construction upon both sides of the said India Street, between the north line of H Street and the south line of B Street, of granite block gutters, (excepting such portions of the said India Street, between said points, required by law to be kept in order or repair by any person or company having railroad tracks thereon), according to the specifications therefor contained in Ordinance No. 4108 of the ordinances of said City, and according to, and as shown upon, the said plans, drawings and typical cross-sections contained in said Document No. 50224.

Also, as a part of said work, the construction of concrete curbing upon the said India Street, on both sides thereof, from the north line of H Street to the south line of Winder Street, including the returns in all intersections of said Winder Street with cross streets, between said points, (excepting such portions of the said India Street and the said intersections of streets, between said points, already curbed with concrete at the time of the adoption of this resolution of Intention, and also excepting that portion of

said India Street, between the north line of Kalmia Street and a point 120 feet north from said north line of Kalmia Street), according to the specifications therefor contained in Ordinance No. 1140 of the ordinances of said City, and according to, and as shown upon, said plans, drawings and typical cross-sections contained in said Document No. 50224.

Also, as a part of said work, the grading, to the official grade thereof, of said India Street, from property line to property line, from the north line of Kalmia Street to a point 120 feet north from the north line of Kalmia Street, (excepting such portions of the said India Street, between said points, required by law to be kept in order or repair by any person or company having railroad tracks thereon), according to the specifications therefor contained in Ordinance No. 3510 of the ordinances of said City, and according to, and as shown upon, said plans, drawings and typical cross-sections contained in said Document No. 50224.

Also, as a part of said work, the construction in the said India Street of the following re-inforced concrete culverts, to-wit: one twenty-four inch culvert at each of the intersections of said India Street with Beech Street, Cedar Street, Date Street, Fir Street, Grape Street, Hawthorn Street, Ivy Street, Spruce Street, Upas Street and Willow Street; and two twenty-four inch culverts at each of the intersections of said India Street with Kalmia Street, Palm Street, Sassafras Street and Chalmers Street; and one eighteen-inch culvert at the intersection of said India Street with Quince Street; (excepting portions of said culverts extending across and under the railway tracks of the San Diego Electric Railway Company); according to the specifications therefor contained in said Document No. 50224, and as shown upon said plans, drawings and typical cross-sections.

Also, as a part of said work, the construction in the said India Street, between Ivy and Juniper Street, of one ten inch cement pipe culvert, (excepting a portion of said culvert extending across and under the railway tracks of the San Diego Electric Railway Company), according to the specifications therefor contained in said Document No. 50224, and as shown upon said plans, drawings and typical cross-sections.

And also, as a part of said work, the construction of one cement concrete catch-basin, on the west side of said India Street, near C Street, according to, and as shown upon, said plans, drawings and typical cross-sections and specifications contained in said Document No. 50224.

All of said plans, drawings and typical cross-sections and specifications contained in said Document No. 50224, are hereby approved and adopted as the plans, drawings and typical cross-sections and specifications to be followed, in connection with the specifications contained in said Ordinances No. 4111, No. 4108, No. 3510 and No. 1140, in said paving of, and said work upon, said India Street, and the said intersections of streets, between said points; and by reference thereto, all said plans, drawings and typical cross-sections and specifications contained in said Document No. 50224, and said specifications contained in said Ordinances No. 4111, No. 4108, No. 3510 and No. 1140, are incorporated here and made a part hereof.

The said Common Council hereby determines that serial bonds bearing interest at the rate of seven per cent. per annum shall be issued to represent assessments of twenty-five dollars or over for the cost of said work or improvement. Said serial bonds shall extend over a period ending ten years from their date, and an even annual proportion of the principal sum thereof shall be payable by coupon, on the second day of January, every year after their date, until the whole is paid, and the interest shall be payable semi-annually by coupon, on the second days of January and July, respectively of each year, at the rate of seven per cent. per annum on all sums unpaid, until the whole of said principal and

interest are paid. Said bonds shall be issued in accordance with the provisions of an Act of the Legislature of the State of California, entitled, "An Act to Provide a System of Street Improvement Bonds to Represent Certain Assessments for the Cost of Street Work <sup>and improvement</sup> Within Municipalities, and also for the payment of such bonds," approved February 27th, 1893, and of all acts supplementary thereto, or amendatory thereof.

And said Common Council hereby determines that said serial bonds shall be issued to represent the expenses of said work or improvement.

That the contemplated work of improvement, hereinbefore mentioned, is in the opinion of said Common Council of more than local and ordinary public benefit, and the expense of said work and improvement is made chargeable upon the district hereinafter described, and said Common Council does hereby declare said district to be the district benefited by said work and improvement, and to be assessed to pay the costs, and expenses thereof. Said district is described as follows, to-wit: All that real property in the said City of San Diego, included within the following exterior boundary lines, to-wit:-----

Beginning at a point on the northerly line of H Street, distant thereon 100 feet westerly from the westerly line of India Street; thence northerly on a line parallel to and distant 100 feet westerly from the westerly line of India Street to the southerly line of Date Street; thence northwesterly to a point where the northerly line of Date Street is intersected by the southwesterly line of lot eight (8), in block thirty-nine (39) of Middletown; thence northwesterly along the southwesterly line of said lot eight (8), and the southwesterly line of lots nine (9), ten (10), eleven (11), twelve (12), thirteen (13), fourteen (14), fifteen (15) and sixteen (16), of said block thirty-nine (39) of Middletown to the southeasterly line of Fir Street; thence northwesterly to a point on the northwesterly line of Fir Street, said point being distant 100 feet southwesterly from the southwesterly line of India Street; thence northwesterly on a line parallel to and distant 100 feet southwesterly from the southwesterly line of India Street to the southeasterly line of Kalmia Street; thence northwesterly to a point where the northwesterly line of Kalmia Street is intersected by the northeasterly line of Arctic Street; thence in a general northwesterly direction along the northeasterly line of Arctic Street to the southeasterly line of Winder Street; thence northeasterly along the southeasterly line of Winder Street to the southwesterly line of Columbia Street; thence southeasterly along the southwesterly line of Columbia Street to the northwesterly line of Willow Street; thence southeasterly on a line through Glenwood Terrace, said line being parallel to and distant 200 feet northeasterly from the northeasterly line of India Street to the northwesterly line of Vine Street; thence in a general southeasterly direction along the southwesterly line of Columbia Street to the northwesterly line of Kalmia Street; thence southwesterly to a point on the southeasterly line of Kalmia Street, said point being distant 100 feet northeasterly from the northeasterly line of India Street; thence southeasterly on a line parallel to and distant 100 feet northeasterly from the northeasterly line of India Street to the northwesterly line of Fir Street; thence southeasterly to a point where the southeasterly line of Fir Street is intersected by the northeasterly line of lot one (1) in block thirty-eight (38) of Middletown; thence southeasterly along the northeasterly line of said lot one (1) and the northeasterly line of lots two (2), three (3), four (4), five (5), six (6), seven (7), eight (8) and nine (9) of said block thirty-eight (38) of Middletown to the northerly line of Date Street; thence southerly to a point on the southerly line of Date Street, said point being distant 100 feet easterly from the easterly line of India Street; thence southerly on a line parallel to and distant 100 feet easterly from the easterly line of India Street to the northerly line of H Street; thence westerly along the northerly line of H Street to the point or place of beginning; excepting therefrom all public streets, roads, alleys,



avenues and highways.

Said Middletown being according to the map made by J. E. Jackson, in January, 1874, on file in the office of the County Clerk of San Diego County, California.

Said Glenwood Terrace being according to Map No. 1169, on file in the office of the County Recorder of said San Diego County.

Said India Street being designated as India Av. upon the Map of Middletown made by J. E. Jackson in January, 1874, on file in the office of the County Clerk of said San Diego County.

Said India Av. being commonly and better known as India Street.

That THE EVENING TRIBUNE, a daily newspaper published and circulated and of general circulation, in the said City of San Diego, be and it is hereby designated as the newspaper in which this Resolution of Intention shall be published for two days, and the notice of the passage thereof shall be published for six days in the manner and by the persons required by law.

That the Clerk of the said City of San Diego be and he is hereby directed to post this Resolution of Intention conspicuously for two days on or near the chamber door of the said Common Council, and to cause the same to be published by two insertions in said daily newspaper in the manner required by law.

That the Street Superintendent of the said City of San Diego shall thereupon cause to be conspicuously posted along the line of the said Contemplated work, above described, notices of the passage of this resolution, in the manner and in the form required by law, and shall also cause a notice similar in substance to be published for six days in said daily newspaper in the manner required by law.

Passed and adopted by the said Common Council of the said City of San Diego, California, this 1st day of May, 1912, by the following vote, to-wit:

AYES---COUNCILMEN Adams, Dodson, Fay and Sehon

NOES---NONE

ABSENT-COUNCILMAN Woods.

D. K. Adams,

President Pro Tempore of the Common Council of the  
City of San Diego, California.

I Hereby certify that the above and foregoing Resolution of Intention was passed by the Common Council of the said City of San Diego, at the time and by the vote, above stated.

Allen H. Wright,

City Clerk of the City of San Diego, California, and Ex-Officio  
Clerk of the Common Council of the City of San Diego.

(SEAL)

By W. E. Bartlett Deputy.

I Hereby certify that the above and foregoing is a full, true and correct copy of Resolution No. 10747 of the resolutions of the City of San Diego, California, as adopted by the Common Council of said City on the 1st day of May, 1912.

Allen H. Wright,

City Clerk of the City of San Diego, California,

By Hugh A. Dandero Deputy.

# R E S O L U T I O N   N O .   1 0 7 4 8 .

BE IT RESOLVED By the Common Council of the City of San Diego, as follows:

That the expenses incurred by Councilman John L. Sehon on a trip to Sacramento amounting to \$50.50, to present the Memorial of the Common Council to the Governor of

California, be and it is hereby ratified and confirmed.

R E S O L U T I O N   N O.   1 0 7 4 9.

BE IT RESOLVED By the Common Council of the City of San Diego, as follows:

That permission be and it is hereby granted to Carl I Ferris and J. T. Kaidel to remove three pepper trees in front of Lots G and H, fractional Block 187, Horton's Addition.

R E S O L U T I O N   N O.   1 0 7 5 0.

BE IT RESOLVED BY the Common Council of the City of San Diego, as follows:

That the Water Department be and it is hereby authorized to make the following extension:

2" main from 300 ft. E/E/L of Fronde Street, easterly on Saratoga Street, 300 feet to Lots 23 and 24, Block 2, Ocean Beach.

R E S O L U T I O N   N O.   1 0 7 5 1.

BE IT RESOLVED By the Common Council of the City of San Diego, as follows:

That permission be and it is hereby granted to the New Method Laundry to install a steam boiler at the southwest corner of 30th and K Streets, subject to approval of the Boiler Inspector.

R E S O L U T I O N   N O.   1 0 7 5 2.

BE IT RESOLVED By the Common Council of the City of San Diego, as follows:

That the City Attorney be and he is hereby directed to appear and defend the City's interest in the case of Hattie T. Lyons vs. The City of San Diego.

R E S O L U T I O N   N O.   1 0 7 5 3.

BE IT RESOLVED By the Common Council of the City of San Diego, as follows:

That the Electrical Inspector be and he is hereby authorized to issue a permit to the Johnstone Electric Co. to erect an electric sign for Mayfield & Dunkle at 1037 4th Street, said sign not to be lower than provided for in the ordinance regulating installation of signs.

R E S O L U T I O N   N O.   1 0 7 5 4.

BE IT RESOLVED By the Common Council of the City of San Diego, as follows:

That the Building Inspector be and he is hereby authorized to issue a special permit to W. H. Hilts to erect a steel lantern room at 817 Fifth Street.

R E S O L U T I O N   N O.   1 0 7 5 5.

BE IT RESOLVED By the Common Council of the City of San Diego, as follows:

That the runner's license issued to the Hotel Keystone, be and the same is hereby revoked, and the City Auditor is hereby directed not to issue another license to said hotel until so instructed by the Common Council.

R E S O L U T I O N   N O.   1 0 7 5 6.

BE IT RESOLVED By the Common Council of the City of San Diego, as follows:

That the runner's license now held by the Jewitt Hotel, be and the same is hereby revoked, and the City Auditor is hereby directed not to issue another license to said hotel until authorized by the Common Council.

R E S O L U T I O N   N O .   1 0 7 5 7 .

BE IT RESOLVED By the Common Council of the City of San Diego, as follows:

That permission be and it is hereby granted to Mrs. Chas. Hannenschmidt, to advertise on a three wheel bicycle on the streets, except in the congested district, the following: "We know how. Quick correct shoe repairing. Rubber Heels 40 ¢, while you wait. Nail soles 50¢ and up. 744 Sixth Street." Subject to Police regulation.

R E S O L U T I O N   N O .   1 0 7 5 8 .

BE IT RESOLVED By the Common Council of the City of San Diego, as follows:

That the Auditor be and he is hereby authorized to issue a wholesale liquor license to Charles H. Hodson and Frank Lawton at 1142 D Street, as successors to John Nestor.

R E S O L U T I O N   N O .   1 0 7 5 9 .

BE IT RESOLVED By the Common Council of the City of San Diego, as follows:

That the City Auditor be and he is hereby authorized to issue the following licenses, subject to Police Regulation:

J. Y. Allin, free license until June 30, 1912, taking orders for "Easy Wringing Mop," outside congested district.

Sarah J. Fairchild, free license until June 30, 1912, selling hair tonic and extracts, outside of congested district.

Ben Gordon, peddle dry goods, one day.

B. Harvey, auto stand, 2nd and C Streets.

American Package Delivery, transfer stand, 1201, F Street.

Y. Corejo, tamale stand, Fifth Street between H and I.

Joe U. Obayashi, lunch stand, outside congested district.

R E S O L U T I O N   N O .   1 0 7 6 0 .

BE IT RESOLVED By the Common Council of the City of San Diego, as follows:

That J. E. Cassin and F. V. Ford, employees of the City of San Diego, be and they are hereby appointed Special Policemen, without additional compensation.

R E S O L U T I O N   N O .   1 0 7 6 1 .

BE IT RESOLVED By the Common Council of the City of San Diego, as follows:

That the following appointments and promotions be and they are hereby made in the Police Department:

Roundsman W. W. Johnston and Detective H. F. SHEPHERD promoted to Sergeants, to fill original vacancies.

Patrolman Marshall R. Zimmerman promoted to Roundsman, vice W. W. Johnston, promoted.

Patrolman C. Marrs, C. P. Langford, George Berghofer and William Grigsby promoted to Mounted Patrolmen, to fill original vacancies.

Patrolman James H. Best promoted to Detective, vice H. F. SHEPHERD, promoted.

Amos Kugel, Henry E. Scholes, William E. McCaw, Robert J. Bowles and Albert Sidney Rooder appointed Patrolmen to fill original vacancies.

O. L. Pershing appointed Patrolman, vice Marshall R. Zimmerman, promoted.

George W. Chickering appointed Patrolman, vice James H. Best, promoted.

Walter C. Bishop, appointed Patrolman, vice H. C. Silber, promoted to Motorcycle Patrolman.

Lewis A. Lusk appointed Patrolman, vice C. Marrs promoted.

E. F. Leach appointed Patrolman, vice C. P. Langford promoted.

Stanley G. Fitz appointed Patrolman, vice Wm. Grigsby promoted.

Mihkel Otenson appointed Patrolman, vice George Berghofer promoted.

R E S O L U T I O N   N O .   1 0 7 6 2 .

BE IT RESOLVED By the Common Council of the City of San Diego as follows:

That Phillip Wadel be, and he is hereby appointed Laborer in the Department of Water, vice J. DuBois, resigned, Said appointment to take effect this day.

R E S O L U T I O N   N O .   1 0 7 6 2 ½

BE IT RESOLVED By the Common Council of the City of San Diego, as follows:

That the deed of Mollie E. Bollman, of date, April 29th, 1912, and granting to the City of San Diego certain portions of Lots Twenty-eight (28), Twenty-nine (29) and Thirty (30) of Block Four (4) of Florence Heights Addition #2, to become a part of Goldfinch Street, BE AND THE SAME IS HEREBY ACCEPTED.

R E S O L U T I O N   N O .   1 0 7 6 3

BE IT RESOLVED By the Common Council of the City of San Diego, as follows:

The City Engineer is hereby directed to furnish this Common Council with a diagram of the property to be affected or benefited by the work or improvement on India Street, in said City of San Diego, between the south line of Robinson Avenue and the north line of Myrtle Avenue, as particularly described in Resolution of Intention No. 8841, and to be assessed to pay the costs and expenses thereof.

R E S O L U T I O N   N O .   1 0 7 6 3 ½

BE IT RESOLVED BY THE COMMON COUNCIL of the City of San Diego, as follows:

That the diagram of the property affected or benefited by the porposed work or improvement to be done on "K" Street between the east line of 6th Street and the west line of 16th Street, in said City of San Diego, as described in Resolution No. 9715, and to be assessed to pay the expenses thereof, which said diagram has been made by the City Engineer of the City of San Diego, California, pursuant to direction from this Common Council, and which said diagram is dated April 30th, 1912, be, and the same hereby is approved.

And the Clerk of said City is hereby directed at the time of this approval, to certify the fact and date thereof, and to immediately deliver said diagram so certified to the Superintendent of Streets of said City.

R E S O L U T I O N   N O .   1 0 7 6 4 .

BE IT RESOLVED By the Common Council of the City of San Diego, as follows:

The City Engineer is hereby directed to furnish this Common Council with a description of the exterior boundaries of the district of lands in said City, to be affected and benefited by, and to be assessed to pay the costs, damages, and expenses of the opening and extending of 15th Street, in said City of San Diego, from the south line of Horton's Addition to the north line of National Avenue.

R E S O L U T I O N   N O .   1 0 7 6 4 ½.

BE IT RESOLVED By the Common Council of the City of San Diego, as follows:

That the diagram of the property affected or benefited by the proposed work or improvement to be done on "E" Street, between the east line of 8th Street and the west line of 15th Street in said City of San Diego, as described in Resolution No. 9446, and to be assessed to pay the expenses thereof, which said diagram has been made by the City Engineer of the City of San Diego, California, pursuant to direction from this Common Council, and which said diagram is dated April, 30th, 1912, be, and the same hereby is approved.

And the Clerk of said City is hereby directed at the time of this approval, to certify the fact and date thereof, and to immediately deliver said diagram so certified to the Superintendent of Streets of said City.

R E S O L U T I O N   N O .   1 0 7 6 5 .

BE IT RESOLVED By the Common Council of the City of San Diego, as follows:.

The City Attorney is hereby directed to obtain the permission of the Supreme Court to file a brief amicus curiae in the application made by Fred Miller for a writ of mandate, now pending in said Supreme Court, touching the liability of the City under the Roseberry Employers' Liability Act, and, having obtained such permission, to thereupon file such brief.

Passed and adopted by the said Common Council of the said City of San Diego, California this 1st day of May, 1912, by the following vote, to-wit:

AYES---COUNCILMEN Adams, Dodson, Fay, Sehon and Woods.

NOES---NONE

ABSENT-NONE

Percival E. Woods,

President of the Common Council of the  
City of San Diego, California.

I Hereby Certify that the above and foregoing Resolution was passed by the Common Council of the said City of San Diego, at the time and by the vote, above stated.

Allen H. Wright,

City Clerk of the City of San Diego, California, and Ex-Officio  
Clerk of the Common Council of the City of San Diego,

(SEAL)

By W. E. Bartlett Deputy.

I Hereby certify that the above and foregoing are full, true and correct copies of Resolutions Nos. 10748, 10749, 10750, 10751, 10752, 10753, 10754, 10755, 10756, 10757, 10758, 10759, 10760, 10761, 10762, 10762½, 10763, 10763½, 10764, 10764½ and 10765 of the resolutions of the City of San Diego, California, as adopted by the Common Council of the said City on the 1st day of May, 1912.

Allen H. Wright,

City Clerk of the City of San Diego, California.

By Hugh A. Sanders Deputy.

R E S O L U T I O N   N O .   1 0 7 6 5 ½ .

BE IT RESOLVED By the Common Council of the City of San Diego, as follows:

That Resolution No. 10667, approving the diagram of the assessment district for the grading and other work upon Louisiana Street, in said City of San Diego, from the north line of the 1400 acre public park to the south line of University Avenue, adopted by the Common Council on the 22nd day of April, 1912, be and the same hereby is, repealed.

## R E S O L U T I O N   N O .   1 0 7 6 6 .

BE IT RESOLVED By the Common Council of the City of San Diego, as follows:

That permission be and it is hereby granted to H. G. Fenton to do blasting on 6th Street, between E and F Streets, subject to the provisions of the ordinance governing blasting in the City.

I Hereby certify that the above and foregoing are full, true and correct copies of Resolutions Nos. 10765½ and 10766 of the resolutions of the City of San Diego, California, as adopted by the Common Council of said City on the 1st day of May, 1912, and on the 2nd day of May, 1912, respectively.

Allen H. Wright,

City Clerk of the City of San Diego, California,

By Hugh A. Sanders Deputy.

## R E S O L U T I O N   O R D E R I N G   W O R K   N O .   1 0 7 6 7 .

(University Avenue)

RESOLVED By the Common Council of the City of San Diego, California, that the public interest and convenience of said City require that the street work hereinafter described be done, and therefore the said Common Council hereby orders the following street work to be done, to-wit:

That the roadway of University Avenue, in said City, from curb line to curb line from the east line of Park Boulevard to the west line of First Street, including the roadway of all intersections of said University Avenue with cross streets, between said points, and also the roadway of said University Avenue leading into all alleys, between said points (excepting such portions of the said University Avenue and the said intersections of streets between said points, required by law to be kept in order or repair by any person or company having railroad tracks thereon) be paved with asphalt pavement, laid upon a concrete base, according to the specifications therefor contained in Ordinance No. 4111 of the ordinances of said City, and according to, and as shown upon, the plans, drawings and typical cross-sections contained in Document No. 48967, on file in the office of the City Clerk of said City, and copies of which are on file in the office of the City Engineer of said City.

And as a part of said work, the construction of concrete curbing, upon the said University Avenue, on both sides thereof, from the east line of Park Boulevard to the west line of First Street, including the returns in all intersections of said University Avenue with cross streets, between said points, (excepting such portions of the said University Avenue, and the said intersections of streets, between said points, already curbed with concrete at the time of the adoption of Resolution of Intention No. 10377, on file in the office of the City Clerk of said City), according to the specifications therefor contained in Ordinance No. 1140 of the ordinances of said City, and according to, and as shown upon, the said plans, drawings and typical cross-sections contained in said Document No. 48967.

And also, as a part of said work, the construction in the said University Avenue, of the following twenty-four inch re-inforced concrete culverts, to-wit: two of said culverts at each of the intersections of said University Avenue with Second Street and Tenth Street; and one of said culverts at each of the intersections of said University Avenue with Sixth Street and University Boulevard, (excepting a portion of each of said six culverts extending across and under the railway tracks of the San Diego Electric Railway Company), according to, and as shown upon, the plans, drawings and typical cross-sections and specifications contained in said Document No. 48967.

All of said plans, drawings and typical cross-sections and specifications contained in said Document No. 48967, and said specifications contained in said Ordinances No. 4111 and No. 1140, are, by reference thereto, incorporated herein and make a part hereof.

The costs and expenses of said work and improvement are to be assessed upon the district which is more particularly described in said Resolution of Intention No. 10377, on file in the office of the City Clerk of said City.

For further particulars, and a description of said assessment district, reference is hereby made to said resolution of intention No. 10377.

The said Common Council determined that serial bonds bearing interest at the rate of seven per cent. per annum shall be issued to represent assessments of twenty-five dollars or over for the cost of said work or improvement. Said serial bonds shall extend over a period ending ten years from their date, and an even annual proportion of the principal sum thereof shall be payable by coupon, on the second day of January, every year after their date, until the whole is paid, and the interest shall be payable semi-annually, by coupon, on the second days of January and July, respectively, of each year, at the rate of seven per cent. per annum on all sums unpaid, until the whole of said principal and interest are paid. Said bonds shall be issued in accordance with the provisions of an Act of the Legislature of the State of California, entitled, "An Act to Provide a System of Street Improvement Bonds to Represent Certain Assessments for the Cost of Street Work and Improvement Within Municipalities, and also for the Payment of such Bonds," approved February 27th, 1893, and of all acts supplementary thereto, or amendatory thereof. And said Common Council determined that said serial bonds shall be issued to represent the expenses of said work or improvement.

THE EVENING TRIBUNE, a daily newspaper published and circulated and of general circulation in said City of San Diego, is hereby designated as the newspaper in which this Resolution Ordering Work, and the notice of said work inviting sealed proposals for doing the same, shall be published, in the manner and form, and by the persons required by law.

The Clerk of the said City of San Diego is hereby directed to post conspicuously for five days on or near the chamber door of the said Common Council, in the manner and form required by law, a notice with specifications inviting sealed proposals or bids for doing said work; and said Clerk is hereby directed to publish for two days in said newspaper in the manner and form required by law, a notice of said work, inviting sealed proposals or bids for doing the said work, and referring to the specifications posted or on file. Said notice shall require either a certified check or bond, as prescribed by law, for an amount not less than ten per cent. of the aggregate of the proposal.

Said Clerk of the said City of San Diego is also directed to publish for two days in said newspaper, in the manner required by law, this resolution ordering work.

Passed and adopted by the Common Council of the said City of San Diego, California, this 6th day of May, 1912, by the following vote, to-wit:

AYES---COUNCILMEN Adams, Fay, Sehon and Dodson.

NOES---NONE

ABSENT-COUNCILMAN Woods.

A. E. Dodson,

President of the Common Council of the City  
of San Diego, California.

I Hereby certify that the above and foregoing Resolution Ordering Work was passed by the Common Council of the said City of San Diego, at the time and by the vote, above stated.



Allen H. Wright,

City Clerk of the City of San Diego, California, and Ex-Officio  
Clerk of the Common Council of the said City of San Diego,

(SEAL)

By W. E. Bartlett Deputy.

I Hereby certify that the above and foregoing is a full, true and correct copy of Resolution No. 10767 of the resolutions of the City of San Diego, California, as adopted by the Common Council of said City on the 6th day of May, 1912.

Allen H. Wright,

City Clerk of the City of San Diego, California,

By Hugh A. Sanders Deputy.

R E S O L U T I O N N O. 1 0 7 6 8.

BE IT RESOLVED By the Common Council of the City of San Diego, as follows:

The City Clerk is hereby directed to publish the invitation for bids for the construction of a municipal pier, for certain dredging in the Harbor of San Diego and the construction of a bulkhead as prepared by the City Attorney and now filed with the said City Clerk and the 10th day of June, 1912, at 11 o'clock in the forenoon is hereby fixed as the day on which the bids invited in said notice will be opened and considered by the Common Council.

Passed and adopted by the said Common Council of the said City of San Diego, California, this 6th day of May, 1912, by the following vote, to-wit:

AYES---COUNCILMEN Adams, Day, Sehon and Woods and Dodson.

NOES---NONE

ABSENT-NONE

A. E. Dodson,

President of the Common Council of

The City of San Diego, California.

I Hereby certify that the above and foregoing Resolution was passed by the Common Council of the said City of San Diego, at the time and by the vote, above stated.

Allen H. Wright,

City Clerk of the City of San Diego, California, and Ex-Officio  
Clerk of the Common Council of the said City of San Diego,

(SEAL)

By W. E. Bartlett Deputy.

I Hereby certify that the above and foregoing is a full, true and correct copy of Resolution No. 10768, of the resolutions of the City of San Diego, California, as adopted by the Common Council of the said City on the 6th day of May, 1912.

Allen H. Wright,

City Clerk of the City of San Diego, California,

By Hugh A. Sanders Deputy.

R E S O L U T I O N N O. 1 0 7 6 9.

BE IT RESOLVED By the Common Council of the City of San Diego, as follows:

The members of the Common Council are hereby authorized and directed to enter into a contract with STERNE BROS. COMPANY for the construction and equipment of a Dredger according to the following specifications:

PROPOSITION No. 2.

Barge:

1. Dredger barge 26'x 60'x 6'7", constructed of seasoned timbers and lumber suitable for heavy duty barge purposes and described more specifically as fol-

lows: Timbers used in construction of gunwales and longitudinal bulkheads to be one length pieces without splices, i.e.,

Gunwales, -

2 pcs. 10" x 16" x 60'  
 2 " 8" x 16" x 60'  
 2 " 7" x 16" x 60'  
 4 " 7" x 12" x 60'

Longitudinal Bulkheads, -

3 pcs. 8" x 14" x 60'  
 15 " 6" x 12" x 60'

Ends of Barge, -

2 pcs. 10" x 16" x 26'  
 2 " 8" x 16" x 26'  
 2 " 7" x 16" x 26'  
 4 " 7" x 12" x 26'

Transverse Bulkheads, -

12 pcs. 6" x 14" and  
 60 pcs. 6" x 12" (to be cut to fit between the longitudinal bulkheads and gunwales.)

Bottom Nailing and Stiffening Timbers, -

4 pcs. 8" x 10" x 60'

Deck Nailing and Stiffening Timbers, -

4 pcs. 6" x 8" x 60'

Deck Supporting Posts, -

24 pcs. 6"x6"x5'3" (set between the longitudinal and transverse bulkheads.)

Bulkhead binders, -

At the intersection of the longitudinal and transverse Bulkhead each corner to be fitted with a 12"x6" tie post securely bolted through gunwales and bulkheads.

Bottom Planking, -

60 pcs. 4" x 12" x 26 ft.

Deck Planking, -

60 pcs. 3" x 12" x 26'

Bulkheads and gunwales to be vertically bolted together securely.

Ends of barge to be reinforced with securely bolted heavy knee braces.

All joints in barge, interior and exterior, to be thoroughly calked and pitched.

Bulkhead compartments to be fitted for carrying fresh water for cooling engines.

Barge to be copper sheathed, bottom, ends, and sides, to at least 6" above the maximum load line.

Barge to be equipped with an operating cabin and deck house covering machinery both painted.

MACHINERY, -

4- -60 HP West Coast Distillate Engines, transmitting power by belts through friction clutches on a substantial countershaft to pump and machinery operating the suction ladder, cutter, winches for barge control, bilge and circulating pumps.

Engines to be<sup>so</sup> arranged as to be used collectively or separately.

Engines to be equipped with driving pulleys of suitable size; air compressor for starting engines and necessary pipes, gauges, and valves; magnetos and batteries for ignition; complete oiling equipment consisting of all necessary sight, feed, lubricators, and

oil cups; oil cans; wrenches; fuel tanks; all pipe and fittings for fuel connections; all pipe and fittings for circulating system; all pipe and fittings for exhaust extensions; belting and belt fasteners.

Countershaft for distributing power to all parts of dredging machinery,-

To be equipped with friction clutch pulleys, bearings and bearing stands of heavy substantial pattern.

This shaft to be of sufficient size to distribute 200 HP.

Pumps.-

1- 12" Suction Dredger Pump, lined with white iron, of the Byron Jackson Iron Works Type, or some other make that may be approved by the City.

Pump to be equipped with a primer, suction elbow (swivel type), and check valve.

1- 1-1/2" West Coast Horizontal Centrifugal Bilge Pump.

1- 1-1/2" West Coast Horizontal Centrifugal Circulating Pump.

Suction Ladder,-

1- Suction Ladder 46' long to carry suction line, cutter, shaft, boxes, gearing, trunions, sprockets, gear-shafting, and couplings.

1- West Coast Type "B" Hoist, fully equipped, for operating suction ladder.

1- 4 Barrel Friction Driven Winch, equipped with oil bearing boxes, heavy stands, cables, and anchors, for barge control.

1- Gallows frame, secured to barge by bolts and truss rods to support an "A" frame which carries the sheaves and cables, all securely ironed and braced.

Capacity,-

180 cubic yards of solid matter per hour, based upon a solution of 20% solid matter and 80% of water when working upon a maximum lift above surface of the water of thirteen (13) feet and a maximum dredging depth of thirty-five (35) feet below the surface of the water.

All of said work to be done for and in consideration of the payment by the City to the said Sterne Bros. Company of the sum of \$32,497.00.

And said work to be completed by the first day of August, 1912, under the supervision of the Supervising Engineer of Municipal Harbor Improvements of the City of San Diego and to the satisfaction of the City Council.

Passed and adopted by the said Common Council of the said City of San Diego, California, this 6th day of May, 1912, by the following vote, to-wit:

AYES---COUNCILMEN Adams, Fay, Sehon and Woods and Dodson,

NOES---NONE

ABSENT-NONE

A. E. Dodson,

President of the Common Council of the City  
Of San Diego, California.

I Hereby certify that the above and foregoing Resolution was passed by the Common Council of the said City of San Diego, at the time and by the vote, above stated.

Allen H. Wright,

City Clerk of the City of San Diego, California, and Ex-Officio  
Clerk of the Common Council of the City of San Diego,

(SEAL)

By W. E. Bartlett Deputy.

I Hereby certify that the above and foregoing is a full, true and correct copy of Resolution No. 10569 of the resolutions of the City of San Diego, California, as adopted by the Common Council of the said City, on the 6th day of May, 1912.

Allen H. Wright,  
City Clerk of the City of San Diego, California,  
By Hugh A. Sanders Deputy.

R E S O L U T I O N   N O .   1 0 7 7 0 .  
GRANTING PERMISSION TO PROPERTY OWNERS ON LEWIS STREET  
TO GRADE BY PRIVATE CONTRACT.

BE IT RESOLVED By the Common Council of the City of San Diego, California, as follows:

That in pursuance of a petition therefor, as contained in Document No. 49972, on file in the office of the City Clerk of said City, B. B. Butts, be, and he hereby is, granted permission to grade the north half of Lewis Street, in said City of San Diego, between the east line of Eagle Street and a point 100 feet east of the east line of Eagle Street, to its official grade, by private contract, at his own expense, according to the specifications therefor contained in Ordinance No. 3510 of the ordinances of said City.

Provided, that as a part of said work, said B. B. Butts shall construct and install sufficient fences, guards and barriers, and all necessary conduits, drains, pipes, catch-basins and gutters for the proper drainage of said Street, between said points.

That all work shall be done under the direction and to the satisfaction of the Superintendent of Streets of said City, and all surplus dirt shall be deposited at the places designated by said Superintendent of Streets.

That said work shall be commenced on or before the 10th day of May, 1912, and shall be fully completed on or before the 10th day of July, 1912.

Passed and adopted by the said Common Council of the said City of San Diego, California, this 6th day of May, 1912, by the following vote, to-wit:

AYES---COUNCILMEN Adams, Fay, Schon and Dodson.

NOWS---NONE

ABSENT-COUNCILMAN Woods.

A. E. Dodson,  
President of the Common Council of the City  
Of San Diego, California.

I Hereby certify that the above and foregoing Resolution was passed by the Common Council of the said City of San Diego, at the time and by the vote, above stated.

Allen H. Wright,  
City Clerk of the City of San Diego, California,  
And Ex-Officio Clerk of the Common Council of the City of San Diego,  
(SEAL) By W. E. Bartlett Deputy.

I Hereby certify that the above and foregoing is a full, true and correct copy of Resolution No. 10770 of the resolutions of the City of San Diego, California, as adopted by the Common Council of said City on the 6th day of May, 1912.

Allen H. Wright,  
City Clerk of the City of San Diego, California,  
By Hugh A. Sanders Deputy.

R E S O L U T I O N   N O .   1 0 7 7 1 .  
GRANTING PERMISSION TO KNIGHT & HYDE CONSTRUCTION COMPANY TO  
GRADE PORTION OF BROADWAY STREET BY PRIVATE CONTRACT.

BE IT RESOLVED BY the Common Council of the City of San Diego, as follows:

That in pursuance of a petition therefor, as contained in Document No. 50882, on file in the office of the City Clerk of said City, Knight & Hyde Construction Company, be, and it hereby is, granted permission to grade Broadway Street, in said City of San Diego, between the east line of Second Street and the west line of Fourth Street, to its full width and to its official grade, by private contract, at the expense of said Knight & Hyde Construction Company. That said work shall be done according to the specifications therefor contained in Ordinance No. 3510 of the ordinances of said City of San Diego.

Provided, that as a part of said work, said Knight & Hyde Construction Company, shall construct and install sufficient and proper fences, guards and barriers, and all necessary conduits, drains, pipes, catch-basins and gutters for the proper drainage of said street, between said points.

That all of said work shall be done under the direction and to the satisfaction of the Superintendent of Streets of said City, and all surplus dirt shall be deposited at the places designated by said Superintendent of Streets.

That said work shall be commenced on or before the 10th day of May, 1912, and shall be fully completed on or before the 10th day of July, 1912.

Passed and adopted by the said Common Council of the said City of San Diego, California, this 6th day of May, 1912, by the following vote, to-wit:

AYES---COUNCILMEN Adams, Fay, Schon and Dodson.

NOES--NONE

ABSENT-COUNCILMAN Woods.

A. E. Dodson,

President of the Common Council of the City  
Of San Diego, California.

I Hereby Certify that the above and foregoing Resolution was passed by the Common Council of the said City of San Diego, at the time, and by the vote, above stated.

Allen H. Wright,

City Clerk of the City of San Diego, California, and Ex-Officio  
Clerk of the Common Council of the City of San Diego,

(SRAL)

By W. E. Bartlett Deputy.

I Hereby certify that the above and foregoing is a full, true and correct copy of Resolution No. 10771 of the resolutions of the City of San Diego, California, as adopted by the Common Council of the said City on the 6th day of May, 1912.

Allen H. Wright,

City Clerk of the City of San Diego, California,

By Hugh A. Sanders Deputy.

#### R E S O L U T I O N   N O .   1 0 7 7 2 .

BE IT RESOLVED By the Common Council of the City of San Diego, as follows:

That the diagram of the property affected or benefited by the proposed work or improvement to be done on LOUISIANA STREET, between the south line of University Avenue, and the north line of the 1400 acre public park, in said City of San Diego, as described in Resolution No. 8771, and to be assessed to pay the expenses thereof, which said diagram has been made by the City engineer of the City of San Diego, California, pursuant to direction from this Common Council, and which said diagram is dated May 3rd, 1912, be, and the same hereby is approved.

And the Clerk of said City is hereby directed at the time of this approval to certify the fact and date thereof, and to immediately deliver said diagram so certified to

the Superintendent of Streets of said City.

R E S O L U T I O N   N O .   1 0 7 7 3 .

BE IT RESOLVED By the Common Council of the City of San Diego, as follows:.

That the diagram of the property affected or benefited by the proposed work or improvement to be done on Indiana Street, between the south line of Robinson Avenue, and the north line of Myrtle Avenue, in said City, of San Diego, as described in Resolution No. 8841 and to be assessed to pay the expenses thereof, which said diagram has been made by the City Engineer of the City of San Diego, California, pursuant to direction from this Common Council, and which said diagram is dated May, 4th, 1912, be, and the same hereby is approved.

And the Clerk of said City is hereby directed at the time of this approval to certify the fact and date thereof, and to immediately deliver said diagram so certified to the Superintendent of Streets of said City.

R E S O L U T I O N   N O .   1 0 7 7 4 .

BE IT RESOLVED By the Common Council of the City of San Diego, as follows:

That permission be and it is hereby granted to A. Hansen special police officer at Ocean Beach, to keep the beach clean provided the same will be done without cost to the City of San Diego.

R E S O L U T I O N   N O .   1 0 7 7 5 .

BE IT RESOLVED By the Common Council of the City of San Diego, as follows:

That permission be and it is hereby granted to H. B. McAuliff to erect a tent in the yard on Third Street near E Street, provided same will be removed within six weeks from this date.

R E S O L U T I O N   N O .   1 0 7 7 6 .

BE IT RESOLVED By the Common Council of the City of San Diego, as follows:

That permission be and it is hereby granted to W. H. Leeds to do blasting At First and Brookes Streets.

R E S O L U T I O N   N O .   1 0 7 7 7 .

BE IT RESOLVED By the Common Council of the City of San Diego, as follows:

That the Water Department be and it is hereby authorized to make the following extensions:

2" main from 190 ft. N/N/L of El Cajon Ave., northerly on Kansas Street 125 feet to Lots 35 and 36, Block 109, University Hts.

2" main from 50 ft. s/s/l of Meade St., northerly on Arizona Street to Lots 25 and 36, Block 71, about 150 feet.

2" main from alley west of Broadway, easterly on Roosevelt St., to corner.

R E S O L U T I O N   N O .   1 0 7 7 8 .

BE IT RESOLVED By the Common Council of the City of San Diego, as follows:

That an extension of 30 days be and it is hereby granted to Knight & Hyde Construction Co., for the completion of the grading of Indiana Street.

R E S O L U T I O N   N O .   1 0 7 7 9 .

BE IT RESOLVED By the Common Council of the City of San Diego, as follows:

That C. Munson be and he is hereby appointed Night Watchman for the City Hall.

R E S O L U T I O N   N O.   1 0 7 8 0

BE IT RESOLVED By the Common Council of the City of San Diego, as follows:

That a vote of thanks be and it is hereby extended to COUNCILMAN PERCIVAL E. WOODS, retiring PRESIDENT, for his many courtesies shown the members of this body during his incumbency.

R E S O L U T I O N   N O.   1 0 7 8 1.

BE IT RESOLVED By the Common Council of the City of San Diego, as follows:

That the Superintendent of Streets be and he is hereby authorized to remove all obstructions in Moore Street, Old Town, and place said street in a passable condition.

R E S O L U T I O N   N O.   1 0 7 8 2.

BE IT RESOLVED By the Common Council of the City of San Diego, as follows:

That the work done under contract heretofore entered into between the City of San Diego and Olof Nelson, for the regrading of E Street between 15th and 18th Streets and of 16th Street between D and F Streets, be and the same is hereby accepted as done according to the terms of said contract.

R E S O L U T I O N   N O.   1 0 7 8 3.

BE IT RESOLVED By the Common Council of the City of San Diego, as follows:

That the bids submitted on the 22nd day of April, 1912, for the furnishing the City of San Diego with a dredger to be used for the improvement of the Harbor, same being submitted by the Ellicott Machine Corporation, Pacific Wharf & Storage Co., North American Dredging Co., Lawrence Jensen, Norbom Engineering Co., Russell-Greene-Foell Co., Standard Iron Works and Sterne Brothers Co., be and each of them is rejected.

R E S O L U T I O N   N O.   1 0 7 8 4.

BE IT RESOLVED By the Common Council of the City of San Diego, as follows:

That permission be and it is hereby granted William J. Yost to advertise the following on an auto truck through the streets of San Diego, except in the Central Congested District, "MACK Truck-First American-Built Truck- Seven of these large trucks built each day, and have no trouble to sell them. A. F. Mack".

R E S O L U T I O N   N O.   1 0 7 8 5.

BE IT RESOLVED By the Common Council of the City of San Diego, as follows:

That the City Auditor be and he is hereby authorized to issue a wholesale liquor license to A. Sorlich and E. Mariel, at 1048 F Street, said place of business to be known as the Zara Wine & Liquor Co., Inc.

R E S O L U T I O N   N O.   1 0 7 8 6.

BE IT RESOLVED By the Common Council of the City of San Diego, as follows:

That the City Auditor be and he is hereby authorized to issue a restaurant liquor license to Calondes, Mosley and Firfires at 1244 Fifth Street.

R E S O L U T I O N   N O.   1 0 7 8 7.



BE IT RESOLVED By the Common Council of the City of San Diego, as follows:

That the City Auditor be and he is hereby authorized to issue the following licenses, subject to regulation by the Police Department.

M. T. McCunniff, auto stand, 944 D Street, subject to revocation.

Tone Manos, Fruit and vegetable, outside congested district.

D. Levin and Wm. Wahl, fruit and vegetable, outside congested dist.

Thomas Callahan, junk collector, subject to revocation.

Hotel Whipple, runner, subject to revocation by Police Department.

Hotel Onyx, runner, subject to revocation by Police Department.

H. H. Dulaney, box ball alleys, La Jolla, subject to revocation.

D. DeLuca, Peanut and Popcorn, 3rd and D Streets, successor to John Lucas,

Barbour Confectionery Co., ice cream wagon, La Jolla.

I Hereby certify that the above and foregoing are full, true and correct copies of Resolutions Nos. 10772, 10773, 10774, 10775, 10776, 10777, 10778, 10779, 10780, 10781, 10782, 10783, 10784, 10785, 10786 and 10787 of the resolutions of the City of San Diego, California, as adopted by the Common Council of the said City on the 6th day of May, 1912.

Allen H. Wright,

City Clerk of the City of San Diego, California,

By Hugh P. Sanders Deputy.

#### RESOLUTION NO. 10788.

BE IT RESOLVED By the Common Council of the City of San Diego, as follows.

That the City Clerk be and he is hereby authorized to incorporate in his notice inviting proposals for the dredging for the harbor improvement a provision to the effect that the successful bidder will be allowed the use of the City's dredger at the actual cost of operation; also, to give notice that the successful bidder for the construction of the pier will be paid in monthly installments based upon estimates made by the Supervising Engineer of Harbor Improvements.

#### RESOLUTION NO. 10789.

BE IT RESOLVED By the Common Council of the City of San Diego, as follows:

That the expense account of Detective William C. Carse for railroad fare and hotel bills incurred on trip to San Bernardino on City business, amounting to \$11.75, be and the same is hereby confirmed.

#### RESOLUTION NO. 10790.

BE IT RESOLVED By the Common Council of the City of San Diego, as follows:

That permission be and is hereby granted to G.W. Peck to do blasting in Myrtle Heights.

#### RESOLUTION NO. 10791.

BE IT RESOLVED By the Common Council of the City of San Diego, as follows:

That a Committee consisting of Councilmen A. E. Dodson, Chairman, and Councilmen Sehon and Adams be appointed to take up the matter of a revision of the City Charter.

#### RESOLUTION NO. 10792.

Be It Resolved By The Common Council of The City of San Diego, as follows:

That the City Engineer be directed to furnish this Council a report of the amount of sidewalking and curbing yet to be done on First Street, between Robinson Avenue and a point 200 feet south of Robinson Avenue.

R E S O L U T I O N   N O .   1 0 7 9 3 .

BE IT RESOLVED By the Common Council of the City of San Diego, as follows:

That permission be and it is hereby granted to K. J. McRae to place the front steps on the apartments located on Front Street between Beech and Cedar Street, according to the plans and specifications for said apartments, on file with the Building Inspector.

R E S O L U T I O N   N O   1 0 7 9 4 .

BE IT RESOLVED By the Common Council of the City of San Diego, as follows:

That it be and is hereby determined by this Common Council that Girard Street, from the south line of Prospect Street to the north line of Ravina Street be improved between said points by the construction of sidewalks and curbs thereon, in accordance with the specifications for such work as contained in Ordinance No. 1140, approved June 17th, 1902.

That the owners of property fronting upon said Street, between said points shall have until the 15th day of August 1912 within which to construct sidewalks and curbs thereon at private contract.

That the City Engineer be and he is hereby authorized and directed to prepare a profile of the sidewalk of said Street between said points, and furnish to any person applying therefor an estimate of the number of cubic yards of excavation or embankment necessary to bring any portion of the sidewalk of said street to its official grade.

That on said 15th day of August, 1912, said City Engineer shall furnish this Council a detailed report showing the amount of sidewalking and curbing yet to be done on said Street between said points.

That the City Clerk advertise the fact that said improvement has been decided upon, and that property owners desiring to construct sidewalks and curbs by private contract must complete said work on or before the said 15th day of August, 1912.

I Hereby certify that the above and foregoing are full, true and correct copies of Resolutions Nos. 10788, 10789, 10790, 10791, 10792, 10793, 10794 of the resolutions of the City of San Diego, California, as adopted by the Common Council of said City on the 8th day of May, 1912.

Allen H. Wright,

City Clerk of the City of San Diego, California,

By Hugh A. Sanders Deputy.

R E S O L U T I O N   N O .   1 0 7 9 5 .

BE IT RESOLVED By the Common Council of the City of San Diego, as follows:

That A. T. Threlkeld, an employee in the Water Department, be and he is hereby appointed Special Policeman in the Police Department, without additional compensation.

R E S O L U T I O N   N O .   1 0 7 9 6 .

BE IT RESOLVED By the Common Council of the City of San Diego, as follows:

That the appointment of Dr. H. Clifford Loos as a member of the Board of Health for the ensuing year, to succeed himself, and the same is hereby confirmed.

R E S O L U T I O N   N O .   1 0 7 9 7 .

BE IT RESOLVED By the Common Council of the City of San Diego, as follows:

That permission be and it is hereby granted the Casino Amusement Co., to have the emergency exits come out through the front stores on each side of the Theatre at 643 Fifth Street, subject to the approval of the Building Inspector, and provided that the stores will be open during all performances.

R E S O L U T I O N   N O   1 0 7 9 8 .

BE IT RESOLVED By the Common Council of the City of San Diego, as follows:

That permission be and it is hereby granted W. J. Whiteford to remove a pepper tree at 38th and Beta Streets.

R E S O L U T I O N   N O .   1 0 7 9 9 .

BE IT RESOLVED By the Common Council of the City of San Diego, as follows:

That permission be and it is hereby granted Mrs. C. E. Sterne to remove two eucalyptus trees from in front of 3707 Third Street, provided same be replaced with palms.

R E S O L U T I O N   N O .   1 0 8 0 0 .

BE IT RESOLVED By the Common Council of the City of San Diego, as follows:

That permission be and it is hereby granted F. B. Belasco to advertise dances at Germania Hall on a banner through the Streets of San Diego, except on Fifth Street between C and F Streets and on D Street between Fourth and Sixth Streets, subject to revocation by the Police Department.

R E S O L U T I O N   N O .   1 0 8 0 1 .

BE IT RESOLVED By the Common Council of the City of San Diego, as follows:

That the City Engineer be and he is hereby directed to submit a list of elevations to establish the grade of Bond Street, from the north line of Ivy Avenue to the south line of Grand Avenue, Mission Bay Park Tract.

R E S O L U T I O N   N O .   1 0 8 0 2 .

BE IT RESOLVED By the Common Council of the City of San Diego, as follows:

That it be and is hereby determined by this Common Council that Sixteenth Street, from the south line of D Street to the north line of F Street be improved by the construction of sidewalks and curbs thereon, in accordance with the specifications for such work as contained in Ordinance No. 1140 approved June 17th, 1902.

That the owners of property fronting upon said Street between said points shall have until the 15th day of August, 1912, within which to construct sidewalks and curbs thereon at private contract.

That the City Engineer be and he is hereby authorized and directed to prepare a profile of the sidewalk of said Street between said points, and furnish to any person applying therefor an estimate of the number of cubic yards of excavation or embankment necessary to bring any portion of the sidewalk of said Street to its official grade.

That on said 15th day of August 1912 said City Engineer shall furnish this Council a detailed report showing the amount of sidewalk and curbing yet to be done on said Street between said points.

That the City Clerk advertise the fact that said improvement has been decided upon, and that property owners desiring to construct sidewalks and curbs by private contract must complete said work on or before the said 15th day of August, 1912.

R E S O L U T I O N   N O .   1 0 8 0 3 .

BE IT RESOLVED By the Common Council of the City of San Diego, as follows:

That the City Auditor be and he is hereby authorized to issue the following licenses, subject to regulation by the Police Department:

C. W. Smith, free license selling olives and pickles until July 31, 1912, outside congested district and subject to revocation.

Wm. Berry, free license peddling pastry until July 31st, 1912, outside congested district and subject to revocation.

Frank T. Taylor, peddling patent plate lifter at 7th and F Streets, subject to revocation by the Police Department.

Eugene P. Sweeney, detective agency, subject to regulation by the Police Department.

I Hereby certify that the above and foregoing are full, true and correct copies of Resolutions Nos. 10795, 10796, 10797, 10798, 10799, 107800, 10781, 10782 and 10783 of the resolutions of the City of San Diego, California, as adopted by the Common Council of the said City of San Diego on the 9th day of May, 1912.

Allen H. Wright,

City Clerk of the City of San Diego, California.

By Hugh A. Sanders Deputy.

R E S O L U T I O N   N O .   1 0 8 0 4 .

(SIXTH STREET, A STREET, ASH STREET, BEECH STREET and CEDAR STREET.)

RESOLVED, that it is the intention of the Common Council of the City of San Diego, California, to change the grades of SIXTH STREET, between the north line of B Street and the south line of the 1400 acre public park; A STREET, between the east line of Fifth Street and the west line of Seventh Street; ASH STREET, between the east line of Fifth Street and the west line of Seventh Street; BEECH STREET, between the west line of SIXTH Street and the west line of Seventh Street; and Cedar Street, between the west line of Sixth Street and the west line of Seventh Street, all in said City of San Diego, as follows, to-wit:

SIXTH STREET.

At the intersection of Sixth Street with B Street; at the northwest corner, the grade elevation to remain at 58.50 feet; at the northeast corner, the grade elevation to remain at 58.50 feet.

At the intersection of Sixth Street with A Street; at the southwest corner, change the grade elevation from 79.00 feet to 76.50 feet; at the southeast corner change the grade elevation from 79.70 feet to 76.50 feet at the northeast corner change the grade elevation from 83.00 feet to 79.00 feet; at the northwest corner change the grade elevation from 82.00 feet to 79.00 feet.

At the intersection of Sixth Street with Ash Street; at the southwest corner, change the grade elevation from 97.50 feet to 97.00 feet; at the southeast corner change

the grade elevation from 100.50 feet to 97.00 feet; at the northeast corner change the grade elevation from 103.50 feet to 99.00 feet; at the northwest corner, change the grade elevation from 100.50 feet to 99.00 feet.

At the intersection of Sixth Street with Beech Street; at the southwest corner the grade elevation to remain at 114.00 feet; at the southeast corner, change the grade elevation from 116.50 feet to 114.00 feet; at the northeast corner change the grade elevation from 118.50 feet to 116.00 feet; at the northwest corner, the grade elevation to remain at 116.00 feet.

At the intersection of Sixth Street with Cedar Street; at the southwest corner, the grade elevation to remain at 124.20 feet; at the southeast corner change the grade elevation from 127.00 feet to 125.00 feet; at the northeast corner change the grade elevation from 129.00 feet to 127.00 feet; at the northwest corner the grade elevation to remain at 127.00 feet.

At the intersection of the west line of Sixth Street with the south line of the 1400 acre public park, the grade elevation to remain at 141.30 feet.

At the intersection of the east line of Sixth Street with the south line of the 1400 acre public park, the grade elevation to remain at 141.30 feet.

#### A S T R E E T.

At the intersection of A Street with Fifth Street; at the southeast corner the grade elevation to remain at 65.70 feet; at the northeast corner the grade elevation to remain at 67.80 feet.

At the intersection of A Street with Sixth Street; at the southwest corner, change the grade elevation from 79.00 feet to 76.50 feet; at the northwest corner change the grade elevation from 82.00 feet to 79.00 feet; at the northeast corner change the grade elevation from 83.00 feet to 79.00 feet; at the southeast corner change the grade elevation from 79.70 feet to 76.50 feet.

At the intersection of A Street with Seventh Street; at the southwest corner the grade elevation to remain at 94.50 feet; at the northwest corner the grade elevation to remain at 96.50 feet.

#### ASH S T R E E T.

At the intersection of Ash Street with Fifth Street; at the southeast corner the grade elevation to remain at 78.00 feet; at the northeast corner the grade elevation to remain at 80.50 feet.

At the intersection of Ash Street with Sixth Street; at the southwest corner change the grade elevation from 97.50 feet to 97.00 feet; at the northwest corner change the grade elevation from 100.50 feet to 99.00 feet; at the northeast corner change the grade elevation from 103.50 feet to 99.00 feet; at the southeast corner change the grade elevation from 100.50 feet to 97.00 feet.

At the intersection of Ash Street with Seventh Street; at the northwest corner the grade elevation to remain at 132.00 feet; at the southwest corner the grade elevation to remain at 129.00 feet.

#### BEECH STREET.

At the intersection of Beech Street with Sixth Street; at the southwest corner the grade elevation to remain at 114.00 feet; at the northwest corner the grade elevation to remain at 116.00 feet; at the northeast corner change the grade elevation from 118.50 feet to 116.00 feet; at the southeast corner, change the grade elevation from 116.50 feet to 114.00 feet.

At the intersection of Beech Street with Seventh Street; at the northwest corner

The grade elevation to remain at 151.00 feet; at the southwest corner the grade elevation to remain at 149.00 feet.

CEDAR STREET.

At the intersection of Cedar Street with Sixth Street; at the southwest corner the grade elevation to remain at 124.20 feet; at the northwest corner the grade elevation to remain at 127.00 feet; at the northeast corner change the grade elevation from 129.00 feet to 127.00 feet; at the southeast corner change the grade elevation from 127.00 feet to 125.00 feet.

At the intersection of Cedar Street with Seventh Street; at the northwest corner the grade elevation to remain at 158.00 feet; at the southwest corner the grade elevation to remain at 159.00 feet.

And the grades of said streets, between the points hereinbefore mentioned shall have a uniform ascent and descent, and the center line of said streets shall have an average elevation of the opposite curb grades.

All of said grade elevations to be above the datum line of levels, as fixed by ordinance No. 3950 of the ordinances of said City.

And said Common Council hereby elects to proceed, in making said changes of grades, under the provisions of the "Change of Grade Act of 1909."

That the EVENING TRIBUNE, a daily newspaper published and circulated and of general circulation, in the said City of San Diego, be, and it is hereby designated as the newspaper in which this Resolution of Intention shall be published for two days, and the notice of the passage thereof shall be published for six days in the manner and by the persons required by law.

That the Clerk of the said City of San Diego be, and he is hereby directed to post this Resolution of Intention conspicuously for two days on or near the chamber door of the said Common Council, and to cause the same to be published by two insertions in said daily newspaper in the manner required by law.

That the Street Superintendent of the City of San Diego shall thereupon cause to be conspicuously posted along the street designated in this Resolution of Intention where said change or modification of grade is proposed to be made, at not more than one hundred feet in distance apart, but not less than three in all, notices of the passage of this Resolution of Intention, in the manner and in the form required by law, and shall also cause a notice similar in substance to be published for six days in said daily newspaper in the manner required by law.

Passed and adopted by the Common Council of the said City of San Diego, California, this 13th day of May, 1912, by the following vote, to-wit:

AYES---COUNCILMEN Adams, Sehon, Woods, and Dodson.

NOES---NONE

ABSENT-COUNCILMEN Fay.

A. E. Dodson,

President of the Common Council of the City  
of San Diego, California.

I Hereby certify that the above and foregoing Resolution of Intention was passed by the Common Council of the said City of San Diego, at the time and by the vote, above stated.

Allen H. Wright,

City Clerk of the City of San Diego, California, and Ex-Officio  
Clerk of the Common Council of the said City of San Diego,

By W. E. Bartlett Deputy.

I Hereby certify that the above and foregoing is a full, true and correct copy of Resolution No. 10804 of the resolutions of the City of San Diego, California, as adopted by the Common Council of the said City of San Diego, at the meeting of said Council on the 13th day of May, 1912.

Allen H. Wright,  
City Clerk of the City of San Diego, California,

By Hugh A. Sanders Deputy.

RESOLUTION OF INTENTION NO. 10805.

(Harasthy Street.)

BE IT RESOLVED That it is the intention of the Common Council of the City of San Diego, California, to order the following street work to be done, to-wit:

The grading, to the official grade thereof, of Harasthy Street, in said City of San Diego, for the entire width of said street, from property line to property line, from the southwesterly line of California Street to the northeasterly line of Atlantic Street, according to the specifications therefor contained in Ordinance No. 3510 of the ordinances of said City.

That the contemplated work of improvement hereinbefore mentioned is in the opinion of said Common Council, of more than local and ordinary public benefit, and the expense of said work and improvement is made chargeable upon the district hereinafter described, and said Common Council does hereby declare said district to be the district benefited by said work and improvement, and to be assessed to pay the costs and expenses thereof. Said district is described as follows, to-wit: All that real property in the said City of San Diego, included within the following exterior boundary lines, to-wit:

Beginning at a point on the northeasterly line of Atlantic Street, distant 150 feet southeasterly from the southeasterly line of Harasthy Street; thence northeasterly on a line parallel to and distant 150 feet southeasterly from the southeasterly line of Harasthy Street to the southwesterly line of California Street; thence northwesterly along the southwesterly line of California Street to its intersection with the southwesterly line of Moore Street; thence northwesterly along the southwesterly line of Moore Street to a point distant 150 feet northwesterly from the northwesterly line of Harasthy Street; thence southwesterly on a line parallel to and distant 150 feet northwesterly from the northwesterly line of Harasthy Street to the northeasterly line of Atlantic Street; thence southeasterly along the northeasterly line of Atlantic Street to the point or place of beginning; excepting therefrom all public streets, roads, alleys, avenues and highways.

That THE EVENING TRIBUNE, a daily newspaper published and circulated, and of general circulation, in the said City of San Diego, be and it is hereby designated as the newspaper in which this Resolution of Intention shall be published for two days, and the notice of the passage thereof shall be published for six days in the manner and by the persons required by law.

That the Clerk of the said City of San Diego be and he is hereby directed to post This Resolution of Intention conspicuously for two days on or near the chamber door of the said Common Council, and to cause the same to be published by two insertions in said daily newspaper in the manner required by law.

That the Street Superintendent of the said City of San Diego shall thereupon cause to be conspicuously posted along the line of the said contemplated work, above described, notices of the passage of this resolution, in the manner and in the form required by law, and shall also cause a notice similar in substance to be published for six days in said daily newspaper in the manner required by law.



Passed and adopted by the said Common Council of the said City of San Diego, California, this 13th day of May, 1912, by the following vote, to-wit:

AYES---COUNCILMEN Adams, Sehon and Woods.

NOES---NONE

ABSENT-COUNCILMEN Dodson and Fay.

Percival E. Woods,  
President Pro Tempore of the Common Council of the  
City of San Diego, California.

I Hereby certify that the above and foregoing Resolution of Intention was passed by the Common Council of the said City of San Diego, at the time and by the vote, above stated.

Allen H. Wright,

City Clerk of the City of San Diego, California, and Ex-Officio  
Clerk of the Common Council of the City of San Diego,

(SEAL)

By W. E. Bartlett Deputy.

I Hereby certify that the above and foregoing is a full, true and correct copy of Resolution No. 10805 of the resolutions of the City of San Diego, California, as adopted by the Common Council of the said City of San Diego, on the 13th day of May, 1912.

Allen H. Wright,

City Clerk of the City of San Diego, California,

By Hugh A. Sanders Deputy.

# RESOLUTION ORDERING WORK NO. 10806.

(32nd Street.)

RESOLVED, By the Common Council of the City of San Diego, California, that the public interest and convenience of said City require that the street work hereinafter described be done, and therefore the said Common Council hereby orders the following street work to be done, to-wit:

That 32nd Street, in said City of San Diego, for the entire width of said street, from property line to property line, from the south line of Main Street to a point 2600 feet south from the south line of Bay Avenue, including the entire width and length of the inter-sections of said 32nd Street with all cross streets, between said points, (excepting that portion of the said 32nd Street, from a point 735 feet south from the south line of Bay Avenue to a point 825 feet south from the south line of Bay Avenue, to be occupied by the wooden pile bridge hereinafter referred to, as shown on the plans, drawings and typical cross-sections contained in Document No. 47972, on file in the office of the City Clerk of said City), be graded to the official grade thereof, according to, the specifications therefor contained in Ordinance No. 3510 of the ordinances of said City.

And as a part of said work, the construction of a wooden pile bridge, ninety feet long, in said 32nd Street, from a point 735 feet south from the south line of Bay Avenue to a point 835 feet south from the south line of Bay Avenue; the center line of said bridge to be constructed on the center line of said 32nd Street. That said bridge shall be constructed of the materials, and in the manner as shown upon, and according to, the plans, drawings and typical cross-sections and specifications therefor contained in Document No. 47972, on file in the office of the City Clerk of said City, and copies of which are on file in the office of the City Engineer of said City.

And also, as part of said work, the construction of one ten-inch cement pipe culvert in the said 32nd Street, from a point 600 feet south from the south line of Bay Avenue to a

point 735 feet south from the south line of Bay Avenue; and also the construction of one eight--inch cement pipe culvert across said 32nd Street, at a point 600 feet south from the south line of Bay Avenue; and also the construction of two cement concrete catch-basins; all according to, and as shown upon, the said plans, drawings and typical cross-sections and specifications contained in said Document No. 47972.

All of said plans, drawings and typical cross-sections and specifications contained in said Document No. 47972, and said specifications contained in said Ordinance No. 3510, by reference thereto are/incorporated herein and made a part hereof.

The costs and expenses of said work and improvement are to be assessed upon the district which is more particularly described in Resolution of Intention No. 10252, on file in the office of the City Clerk of said City.

For further particulars, and a description of said assessment district, reference is hereby made to said Resolution of Intention No. 10252.

The said Common Council determined that serial bonds bearing interest at the rate of seven per cent. per annum shall be issued to represent assessments of twenty-five dollars or over for the cost of said work or improvement. Said serial bonds shall extend over a period ending ten years from their date, and an even annual proportion of the principal sum thereof shall be payable by coupon, on the second day of January, every year after their date, until the whole is paid, and the interest shall be payable semi-annually, by coupon, on the second days of January and July, respectively, of each year, at the rate of seven per cent per annum on all sums unpaid, until the whole of said principal and interest are paid. Said bonds shall be issued in accordance with the provisions of an Act of the Legislature of the State of California, entitled, "An Act to Provide a system of Street Improvement Bonds to Represent Certain Assessments for the Cost of Street Work and Improvement Within Municipalities, and also for the payment of such bonds." approved February 27th, 1893, and of all acts supplementary thereto, or amendatory thereof. And said Common Council determined that said serial bonds shall be issued to represent the expenses of said work or improvement.

The EVENING TRIBUNE, a daily newspaper published and circulated and of general circulation, in said City of San Diego, is hereby designated as the newspaper in which this Resolution ordering work and the notice of said work inviting sealed proposals for doing the same, shall be published, in the manner and form, and by the persons required by law.

The Clerk of the said City of San Diego is hereby directed to post conspicuously for five days, on or near the chamber door of the said Common Council, in the manner and form required by law, a notice with specifications inviting sealed proposals or bids for doing said work and said Clerk is hereby directed to publish for two days in said newspaper in the manner and form required by law, a notice of said work, inviting sealed proposals or bids for doing the said work and referring to the specifications posted or on file. Said notice shall require either a certified check or bond, as prescribed by law, for an amount not less than ten per cent. of the aggregate of the proposal.

Said Clerk of the said City of San Diego is also directed to publish for two days in said newspaper, in the manner required by law, this resolution ordering work.

Passed and adopted by the Common council of the said City of San Diego, California, this 13th day of May, 1912, by the following vote, to-wit:

AYES---COUNCILMEN Adams, Sehon Woods and Dodson.

NOES---NONE

ABSENT-COUNCILMAN Fay.

A. E. Dodson,  
President of the Common Council of the City  
Of San Diego, California.

I Hereby certify that the above and foregoing Resolution Ordering Work was passed by the Common Council of the said City of San Diego, at the time, and by the vote, above stated.

Allen H. Wright,  
City Clerk of the City of San Diego, California, and Ex-Officio  
Clerk of the Common Council of the said City of San Diego,  
(SEAL) By W. E. Bartlett Deputy.

I Hereby certify that the above and foregoing is a full, true and correct copy of Resolution 10806 of the resolutions of the City of San Diego, California, and as-adopted by the Common Council of the said City on the 13th day of May, 1912.

Allen H. Wright,  
City Clerk of the City of San Diego, California,  
By Hugh A. Sanders Deputy.

RESOLUTION CHANGING GRADE NO. 1 0 8 0 7.

(Monterey Avenue)

WHEREAS, all the acts and things required by law to confer jurisdiction upon the Common Council of the City of San Diego, California, to order the change of the grade of Monterey Avenue, in said City of San Diego, from a point where the north line of Monterey Avenue would be intersected by the west line of Ninth Street produced north, to a point 50 feet west, as described in Resolution of Intention No. 10458, on file in the office of the City Clerk of said City, have been done, and no protests against such proposed change or modification of grade having been filed with the Clerk of said Council, within the time provided by law, NOW THEREFORE,

BE IT RESOLVED, that the Common Council of the City of San Diego, California, hereby orders the change and modification of the grade of said Monterey Avenue, between said points to be made as proposed by, and described in said Resolution of Intention, as follows, to-wit:

At a point on the north line of Monterey Avenue where said north line would be intersected by the west line of Ninth Street produced north, change the grade elevation from 284.50 feet to 283.50 feet.

At a point on the north line of Monterey Avenue, 50 feet west from the last named point, the grade elevation to remain at 284.02 feet.

At the southwest corner of the intersection of Monterey Avenue with Ninth Street, change the grade elevation from 285.00 feet to 284.30 feet.

At a point on the south line of Monterey Avenue, 50 feet west from the last named point, the grade elevation to remain at 284.42 feet.

And the grade of said Monterey Avenue, between the points hereinbefore mentioned, shall have a uniform ascent and descent, and the center line of said street shall have an average elevation of the opposite curb grades.

All of said grade elevations to be above the datum line of levels as fixed by Ordinance No. 3950 of the ordinances of said City.

That THE EVENING TRIBUNE, a daily newspaper published and circulated and of general circulation in the said City of San Diego, be, and it is hereby designated as the newspaper in which this resolution ordering change of grade shall be published for two days, in the manner and by the persons required by law.

That the Clerk of the said City of San Diego be, and he is hereby directed to cause this resolution ordering change of grade to be published by two insertions in said daily newspaper in the manner required by law.

Passed and adopted by the said Common Council of the said City of San Diego, California, this 13th day of May, 1912, by the following vote, to-wit:

AYES--COUNCILMEN Adams, Sehon, Woods and Dodson.

NOES---NONE

ABSENT-COUNCILMEN Fay.

A. E. Dodson,

President of the Common Council of the City  
Of San Diego, California.

I Hereby certify that the above and foregoing Resolution was passed by the Common Council of the said City of San Diego, at the time and by the vote, above stated.

Allen H. Wright,

City Clerk of the City of San Diego, California, and Ex-Officio  
Clerk of the Common Council of the City of San Diego.

(SEAL)

By W. E. Bartlett Deputy.

I Hereby certify that the above and foregoing is a full, true and correct copy of Resolution No. 10807 of the resolutions of the City of San Diego, California, as adopted by the Common Council of the City of San Diego, on the 13th day of May, 1912.

Allen H. Wright,

City Clerk of the City of San Diego, California,

By Hugh A. Sanders Deputy.

#### RESOLUTION NO. 10808.

BE IT RESOLVED By the Common Council of the City of San Diego, California, as follows:-

That the City Attorney of said City be and he is hereby authorized and directed to appear and defend the interests of the City of San Diego in action No. 18012, being San Diego and South Eastern Railway Company, a corporation, plaintiff, vs. the City of San Diego, and others, defendants, now pending in the Superior Court of San Diego, County, California.

Passed and adopted by the said Common Council of the said City of San Diego, California, this 13th day of May, 1912, by the following vote, to-wit:

AYES---COUNCILMEN Adams, Sehon, Woods and Dodson.

NOES---NONE

ABSENT-COUNCILMAN Fay.

A. E. Dodson,

President of the Common Council of the City  
of San Diego, California.

I Hereby certify that the above and foregoing Resolution was passed by the Common Council of the said City of San Diego, at the time, and by the vote, above stated.

Allen H. Wright,

City Clerk of the City of San Diego, California, and Ex-Officio  
Clerk of the Common Council of the City of San Diego.

(SEAL)

By W. E. Bartlett- Deputy.

I Hereby certify that the above and foregoing is a full, true and correct copy of Resolution No. 10808 of the resolutions of the City of San Diego, California, as adopted by

the Common Council of the said City on the 13th day of May, 1912.

Allen H. Wright,

City Clerk of the City of San Diego, California,

By Hugh B. Sanders Deputy.

RESOLUTION OF AWARD NO. 10809.

(Eleventh Street)

RESOLVED, that the Common Council of the City of San Diego, California, having in open session on the 29th day of April, 1912, opened, examined and publicly declared all sealed proposals or bids offered for doing the following work, to-wit:

That the roadway of Eleventh Street, in said City, from curb line to curb line, from the south line of the 1400 acre, public park to the north line of M Street, in said City, including the roadway of all intersections of said Eleventh Street with cross-streets, between said points, (excepting such portions of the said Eleventh Street and the said intersections of streets, between said points, required by law to be kept in order or repair by any person or company having railroad tracks thereon, and also excepting the intersections of said Eleventh Street with the following streets, to-wit: C Street, D Street, E Street, F Street, H Street, and K Street, and also excepting a portion of the roadway of said Eleventh Street, 1.5 feet by 9 feet, between G Street and H Street, as shown on the plans, drawings and typical cross-sections contained in Document No. 47122, hereinafter referred to) be paved with asphalt pavement, laid upon a concrete base, according to the specifications therefor contained in Ordinance No. 4111 of the ordinances of said City, and according to, and as shown upon, the plans, drawings and typical cross-sections contained in Document No. 47122, on file in the office of the City Clerk of said City, and copies of which are on file in the office of the City Engineer of said City.

And as a part of said work, the construction of concrete curbing upon the said Eleventh Street, on both sides thereof, from the south line of the 1400 acre public park to the north line of M Street, including the returns in all intersections of said Eleventh Street with cross-streets, between said points, (excepting such portions of the said Eleventh Street and the said intersections of streets, between said points, already curbed with concrete at the time of the adoption of Resolution of Intention No. 10057, on file in the office of the City Clerk of said City), according to the specifications therefor contained in Ordinance No. 1140 of the ordinances of said City, and according to, and as shown upon, the said plans, drawings and typical cross-sections contained in said Document No. 47122.

And also, as a part of said work, the construction in the intersection of said Eleventh Street with L Street, of two twenty-four inch reinforced concrete culverts, (excepting a portion of each of said culverts extending across and under the railway tracks of the San Diego Southern Railway Company), according to, and as shown upon, the plans, drawings and typical cross-sections and specifications contained in said Document No. 47122.

And also, as a part of said work, the construction at the intersection of said Eleventh Street with D Street, of four cement concrete wing walls, connecting with the catch-basins already installed in said intersection of said Eleventh Street with D Street, according to, and as shown upon, the plans, drawings and typical cross-sections and specifications contained in said Document No. 47122.

All of said plans, drawings and typical cross-sections and specifications contained in said Document No. 47122, and said specifications contained in said Ordinances No. 4111 and No. 1140, are, by reference thereto, incorporated herein, and made a part hereof.

The costs and expenses of said work and improvement are to be assessed upon the

district which is more particularly described in said Resolution of Intention No. 10057, on file in the office of the City Clerk of said City.

For further particulars and a description of said assessment district, reference is hereby made to said Resolution of Intention No. 10057.

The said common Council hereby rejects all of said proposals or bids, except the next herein mentioned, and hereby awards the contract for said work to the lowest, regular, responsible bidder, to-wit: To The Barber Asphalt Paving Company at the prices specified in its bid for said work, on file in the office of the Clerk of said City, to-wit: Paving, per square foot, 17-9/10 cents; culverts and approaches, complete, including concrete wing-walls, \$284.00; cement curb, per lineal foot, 37 cents.

The Clerk of said City of San Diego is hereby directed to post a notice of this award conspicuously for five days on or near the chamber door of the said Common Council, and also to cause said notice to be published for two days in THE EVENING TRIBUNE, a daily newspaper published and circulated, and of general circulation, in the said City of San Diego, and hereby designated for that purpose.

The said Common Council determined that serial bonds bearing interest at the rate of seven per cent per annum shall be issued to represent assessments of twenty-five dollars or over for the cost of said work or improvement. Said serial bonds shall extend over a period ending ten years from their date, and an even annual proportion of the principal sum thereof shall be payable by coupon, on the second day of January, every year after their date, until the whole is paid, and the interest shall be payable semi-annually, by coupon, on the second days of January and July, respectively of each year, at the rate of seven per cent. per annum on all sums unpaid, until the whole of said principal and interest are paid. Said bonds shall be issued in accordance with the provisions of an Act of the Legislature of the State of California, entitled, "An act to Provide a System of Street Improvement Bonds to Represent Certain assessments for the Cost of Street work and improvement within municipalities, and also for the payment of such bonds," approved February, 27th, 1893, and of all acts supplementary thereto, or amendator thereof. And said Common Council determined that said serial bonds shall be issued to represent the expenses of said work or improvement.

Passed and adopted by the said Common Council of the said City of San Diego, California, this 13th day of May, 1912, by the following vote, to-wit:

AYES---COUNCILMEN Adams, Sehon, Woods and Dodson.

NOES---NONE

ABSENT-COUNCILMAN Fay.

A. E. Dodson,

President of the Common Council of the City  
Of San Diego, California.

The foregoing Resolution of Award was thereupon approved by the said Common Council of the said City of San Diego, California, this 13th day of May, 1912, by the following vote, to-wit:

AYES---COUNCILMEN Adams, Sehon, Woods and Dodson.

NOES---NONE

ABSENT-COUNCILMAN Fay.

being a three-fourths vote of said Common Council.

A. E. Dodson,

PRESIDENT OF THE COMMON COUNCIL OF THE CITY  
OF SAN DIEGO, CALIFORNIA.

I Hereby certify that the above and foregoing is a full, true and correct copy of

Resolution No. 10809 of the resolutions of the City of San Diego, California, as adopted by the Common Council of said City on the 13th day of May, 1912.

Allen H. Wright,  
City Clerk of the City of San Diego, California,  
By Hugh A. Lander Deputy.

R E S O L U T I O N   N O .   1 0 8 1 0 .

BE IT RESOLVED By the Common Council of the City of San Diego, as follows:

That Dr. Glenn Tucker be and he is hereby appointed Assistant Meat and Dairy Inspector, said appointment to be and take effect on Monday the 13th day of May, 1912.

R E S O L U T I O N   N O .   1 0 8 1 1 .

BE IT RESOLVED By the Common Council of the City of San Diego, as follows:

That the protest of the property owners in the matter of the closing of the north twenty feet of thorn Street, in said City of San Diego, from the west line of front Street to the east line of Albatross Street, which said protest is contained in Document No. \_\_\_\_\_ on file in the office of the City Clerk of said City, be, and the same, hereby is, denied.

R E S O L U T I O N   N O .   1 0 8 1 2 .

BE IT RESOLVED By the Common Council of the City of San Diego, as follows:

That the protest of property owners in the matter of the closing of the north thirty feet and the south thirty feet of Upas Street in said City of San Diego, from the east line of Albatross Street to the west line of Front Street, which said protest is contained in Document No. \_\_\_\_\_, on file in the office of the City Clerk of said City, be, and the same hereby is, denied.

R E S O L U T I O N   N O .   1 0 8 1 3 .

BE IT RESOLVED By the Common Council of the City of San Diego, as follows:

That the City Clerk be directed to write the State Board of Harbor Commissioners of the Bay of San Diego, requesting an itemized report of collections made by that body from the first day of May, 1911, to the first day of June, 1912.

R E S O L U T I O N   N O .   1 0 8 1 4 .

BE IT RESOLVED By the Common Council of the City of San Diego, as follows.

That the Harbor Engineer be instructed to furnish the Common Council at the earliest practicable date, a survey showing a diagram of land contained in all franchises, leases and permits now in force upon the tide lands of San Diego Bay within the City of San Diego giving each separate location a number and the area thereof.

R E S O L U T I O N   N O .   1 0 8 1 5 .

BE IT RESOLVED By the Common Council of the City of San Diego, as follows:

That that certain resolution heretofore passed by this Common Council granting property owners on the alley in Block 277 of San Diego Land & Town Company's Addition, an extension of one year's time to remove buildings and other obstructions from said alley, be and the same hereby is, repealed.

AND BE IT FURTHER RESOLVED, that the superintendent of Streets be, and he hereby is directed to post notices in said alley, requiring all buildings and other obstructions to be removed therefrom, and all such buildings and obstructions in said alley are hereby ordered removed therefrom.



## R E S O L U T I O N   N O .   1 0 8 1 6 .

BE IT RESOLVED By the Common Council of the City of San Diego, as follows:

That Monday, the 3rd day of June, 1912, at 11:00 o'clock in the forenoon of said day, and the Council Chambers of said Common Council on the fourth floor of the City Hall, located at the southwest corner of Fifth and G Streets, in said City, be and the same hereby are, fixed as the time and place of hearing the objections of property owners to the Commissioners' report in the matter of the opening and extending of Ida Street, in said City of San Diego, from the north line of A Street to the north line of E. W. Morse's Subdivision; which said protest is contained in Document No. 49882, on file in the office of the City Clerk of Said City.

That the City Clerk of said City is hereby directed to notify all persons making such objections, by depositing a notice thereof in the post office of said City, postage prepaid, addressed to such objectors.

## R E S O L U T I O N   N O .   1 0 8 1 7 .

BE IT RESOLVED By the Common Council of the City of San Diego, as follows:.

That the City Engineer of said City is hereby directed to furnish this Common Council with a description of the exterior boundaries of the district of lands to be affected and benefited by, and to be assessed to pay the costs, damages and expenses of, the closing of Estudillo Street, in said City of San Diego, from the northerly boundary line of La Jolla Avenue to the southerly boundary line of Jefferson Street, as petitioned for in Document No. 43973, on file in the office of the city Clerk of said city.

## R E S O L U T I O N   N O .   1 0 8 1 8 .

BE IT RESOLVED By the Common Council of the City of San Diego, as follows:

That the City Attorney be instructed to report to this Common Council whether or not the Common Council can appoint pilots for the Bay of San Diego, and collect fees for such pilotage.

Furthermore, if, in the opinion of such City Attorney, this Common Council has not the right to appoint pilots and collect such pilotage, to recommend what legislation may be necessary to take in furtherance of that purpose.

## R E S O L U T I O N   N O .   1 0 8 1 9 .

BE IT RESOLVED By the Common Council of the City of San Diego, as follows:

That permission be and it is hereby granted to C. E. Rinehart to install a steam boiler in the Cleanitorium at 1133 18th Street, subject to the approval of the Boiler Inspector.

## R E S O L U T I O N   N O .   1 0 8 2 0 .

BE IT RESOLVED By the Common Council of the City of San Diego, as follows:

That permission be and it is hereby granted to Palmer Brothers to install a steam boiler to be used in their business of house-moving, subject to the approval of the Boiler Inspector.

## R E S O L U T I O N   N O .   1 0 8 2 1 .

BE IT RESOLVED By the Common Council of the City of San Diego, as follows:

That permission be and it is hereby granted to R. G. Trefzger to remove a pepper tree at the corner of University Avenue and Richmond Street in front of Block 226½, University Heights.

## R E S O L U T I O N N O. 1 0 8 2 2.

BE IT RESOLVED By the Common Council of the City of San Diego, as follows:

That an extension of 90 days time be and it is hereby granted Sue E. Evans to do sidewalking and curbing on Maryland Street between Meade and Monroe Streets, in front of 4433 Maryland Street.

## R E S O L U T I O N N O. 1 0 8 2 3.

BE IT RESOLVED By the Common Council of the City of San Diego, as follows:

That the appointment of Dr. Alfred Dow Long as a member of the Board of Health, vice Dr. F. R. Burnham, resigned, be and the same is hereby confirmed.

## R E S O L U T I O N N O. 1 0 8 2 4.

BE IT RESOLVED By the Common Council of the City of San Diego, as follows:

That the Chief of Police be and he is hereby authorized to place in the Police Pension Fund \$6.67, being one-third of the reward paid by the U. S. Navy for the arrest and return of Chas. Patterson and Edw. Africa, stragglers from the U. S. S. Yorktown, and to pay to Police Officer Carse \$6.67 and Police Officer Lopez \$6.67, comprising the balance of the \$20.00, so given as a reward.

## R E S O L U T I O N N O. 1 0 8 2 5.

BE IT RESOLVED By the Common Council of the City of San Diego, as follows:

That the City Clerk be and he is hereby authorized and directed to return to Sterne Brothers Co., certified check heretofore deposited by them with their bid for furnishing a dredger to be used in Harbor improvement.

## R E S O L U T I O N N O. 1 0 8 2 6.

BE IT RESOLVED By the Common Council of the City of San Diego, as follows:

That the City Engineer be and he is hereby authorized and directed to raise and establish the crown of Newton Avenue between 13th and 26th Streets, 3-1/2 inches.

## R E S O L U T I O N N O. 1 0 8 2 7.

BE IT RESOLVED By the Common Council of the City of San Diego, as follows:

That it be and is hereby determined by this Common Council that Logan Avenue, from the east line of 31st Street to the west line of 32nd Street be improved between said points by the construction of sidewalks and curbs thereon, in accordance with the specifications for such work as contained in Ordinance No. 1140 approved June 17th, 1902.

That the owners of property fronting upon said Avenue between said points shall have until the 1st day of July, 1912, within which to construct sidewalks and curbs thereon at private contract.

That the City Engineer be and he is hereby authorized and directed to prepare a profile of the sidewalk of said Avenue, between said points, and furnish to any person applying therefor an estimate of the number of cubic yards of excavation or embankment necessary to bring any portion of the sidewalk of said Avenue to its official grade.

That on said 1st day of July, 1912 said City Engineer shall furnish this Council a detailed report showing the amount of sidewalking and curbing yet to be done on said Avenue between said points.

That the City Clerk advertise the fact that said improvement has been decided upon, and that property owners desiring to construct sidewalks and curbs by private contract must complete said work on or before the said 1st day of July, 1912.

## R E S O L U T I O N   N O .   1 0 8 2 8 .

BE IT RESOLVED By the Common Council of the City of San Diego, as follows:

That the City Engineer of the City of San Diego, California, be and he is hereby authorized and directed to furnish to this Common Council a careful estimate of the number of cubic yards of excavation and the number of cubic yards of embankment necessary to bring Magnolia Avenue, in La Jolla Park, in the City of San Diego, California, for the entire width of said street, from property line to property line, from the easterly line of Union Place to the Westerly line of Prospect Street, including the entire width and length of all intersection of said Magnolia Avenue with cross streets, between said points, to its official grade and cross-section, excepting such portion of the said Magnolia Avenue and the said intersections of streets between said points required by law to be kept in order or repair by any person or company having railroad tracks thereon;

That said estimate shall be made in duplicate, one copy of which shall be kept on file in the office of the said City Engineer and shall during office hours be accessible for inspection by any person who may desire to inspect the same; that the said estimate shall include plans and specifications of any and all culverts and bridges which it may be necessary to construct in doing said work.

And said City Engineer is further directed to furnish this Common Council with a description of the exterior boundaries of the district of lands to be affected and benefited by and to be assessed to pay the costs and expenses of the aforesaid work or improvement.

## R E S O L U T I O N   N O .   1 0 8 2 9 .

BE IT RESOLVED By the Common Council of the City of San Diego, as follows:

That it be and is hereby determined by this Common Council that 28th Street, from the south line of Irving Avenue to the north line of Logan Avenue, on the west side, and from Logan Avenue to the Bay on both sides, be improved between said points by the construction of sidewalks and curbs thereon, in accordance with the specifications for such work as contained in Ordinance No. 1140, approved June 17th, 1902.

That the owners of property fronting upon said Street, between said points shall have until the 1st day of January, 1913, within which to construct sidewalks and curbs thereon at private contract.

That the City Engineer be and he is hereby authorized and directed to prepare a profile of the sidewalk of said street between said points, and furnish to any person applying therefor an estimate of the number of cubic yards of excavation or embankment necessary to bring any portion of the sidewalk of said Street to its official grade.

That on said 1st day of January, 1913, said City Engineer shall furnish this Council a detailed report showing the amount of sidewalking and curbing yet to be done on said Street, between said points.

That the City Clerk advertise the fact that said improvement has been decided upon and that property owners desiring to construct sidewalks and curbs by private contract must complete said work on or before the said 1st day of January, 1913.

I Hereby certify that the above and foregoing are full, true and correct copies of Resolutions Nos. 10810, 10811, 10812, 10813, 10814, 10815, 10816, 10817, 10818, 10819, 10820, 10821, 10822, 10823, 10824, 10825, 10826, 10827 and 10828 and 10829 of the resolutions of the City of San Diego, California, as adopted by the Common Council of said City on the 13th day of May, 1912.

Allen H. Wright,  
City Clerk of the City of San Diego, California.  
By Hugh A. Sanders Deputy.

R E S O L U T I O N    N O.    1 0 8 3 0.

R E S O L U T I O N    D E C L A R I N G    T H E    R E S U L T    O F    T H E    S P E C I A L    E L E C T I O N  
H E L D    I N    T H E    C I T Y    O F    S A N    D I E G O ,    C A L I F O R N I A ,    O N    T H E    7 t h    D A Y    O F  
M A Y ,    A .    D .    1 9 1 2 .

W H E R E A S ;    a special election was held in the City of San Diego, California, on the 7th day of May, A. D. 1912, in pursuance of the provisions of Ordinance No. 4685, of the ordinances of said City, entitled, "An Ordinance Calling a Special Election in the City of San Diego, and submitting to the Voters Thereof Propositions for the Incurring of a Bonded Indebtedness", approved on the 20th day of March, 1912 and

W H E R E A S ;    at said election the several propositions mentioned in said ordinance and hereinafter particularly set out were actually submitted to the qualified voters of the City;

W H E R E A S ;    A L L    T H E    V A R I O U S    E L E C T I O N    B o a r d s appointed in said Ordinance have made returns of the said election to the City Clerk and to the Common Council, all as required by law; and

W H E R E A S ,    a l l    t h e    s a i d    r e t u r n s have been, at the meeting of said Common Council held at this time, publicly opened and canvassed by the said Common Council; and the vote for and against each of the said propositions voted upon at said election has been duly estimated by the said Common Council, and the result thereof ascertained;

N O W    T H E R E F O R E ,    t h e    r e s u l t    o f    s a i d    e l e c t i o n is and is hereby declared as follows:-

The whole number of votes cast in said City at said election is four thousand five hundred and thirty-one.

That on the first proposition, which reads as follows:

"A Bonded Indebtedness of \$80,000.00 for the extension of the Fire System of the City", the vote was:

SPECIAL ELECTION PRECINCT NUMBER ONE:

For said proposition:	76 votes;
Against said proposition:	12 votes;

SPECIAL ELECTION PRECINCT NUMBER TWO:

For said proposition:	51 votes;
Against said proposition:	7 votes;

SPECIAL ELECTION PRECINCT NUMBER THREE:

For said proposition:	39 votes;
Against said proposition:	10 votes;

SPECIAL ELECTION PRECINCT NUMBER FOUR:

For said proposition:	47 votes;
Against said proposition:	10 votes;

SPECIAL ELECTION PRECINCT NUMBER FIVE:

For said proposition:	89 votes;
Against said proposition:	8 votes;

SPECIAL ELECTION PRECINCT NUMBER SIX:

For said proposition:	95 votes;
Against said proposition:	11 votes;

## SPECIAL ELECTION PRECINCT NUMBER SEVEN:

For said proposition: 78 votes;  
 Against said proposition: 18 votes;

## SPECIAL ELECTION PRECINCT NUMBER EIGHT:

For said proposition: 259 votes;  
 Against said proposition; 50 votes;

## SPECIAL ELECTION PRECINCT NUMBER NINE:

For said proposition: 249 votes;  
 Against said proposition: 47 votes;

## SPECIAL ELECTION PRECINCT NUMBER TEN:

For said proposition: 92 votes;  
 Against said proposition: 31 votes;

## SPECIAL ELECTION PRECINCT NUMBER ELEVEN:

For said proposition: 150 votes;  
 Against said proposition: 21 votes;

## SPECIAL ELECTION PRECINCT NUMBER TWELVE:

For said proposition: 120 votes;  
 Against said proposition: 22 votes;

## SPECIAL ELECTION PRECINCT NUMBER THIRTEEN:

For said proposition: 208 votes;  
 Against said proposition: 44 votes;

## SPECIAL ELECTION PRECINCT NUMBER FOURTEEN:

For said proposition: 71 votes;  
 Against said proposition: 17 votes;

## SPECIAL ELECTION PRECINCT NUMBER FIFTEEN:

For said proposition: 50 votes;  
 Against said proposition: 13 votes;

## SPECIAL ELECTION PRECINCT NUMBER SIXTEEN:

For said proposition: 186 votes;  
 Against said proposition: 31 votes;

## SPECIAL ELECTION PRECINCT NUMBER SEVENTEEN:

For said Proposition: 153 votes;  
 Against said proposition: 47 votes;

## SPECIAL ELECTION PRECINCT NUMBER EIGHTEEN:

For said proposition: 95 votes;  
 Against said proposition: 15 votes;

## SPECIAL ELECTION PRECINCT NUMBER NINETEEN:

For said proposition: 127 votes;  
 Against said proposition: 14 votes;

## SPECIAL ELECTION PRECINCT NUMBER TWENTY:

For said proposition: 63 votes;  
 Against said proposition; 13 votes;

## SPECIAL ELECTION PRECINCT NUMBER TWENTY-ONE:

For said proposition: 76 votes;  
 Against said proposition: 8 votes;

## SPECIAL ELECTION PRECINCT NUMBER TWENTY-TWO:

For said proposition: 53 votes;  
 Against said proposition: 8 votes;

## SPECIAL ELECTION PRECINCT NUMBER TWENTY-THREE:

For said proposition:	101 votes;
Against said proposition:	20 votes;

## SPECIAL ELECTION PRECINCT NUMBER TWENTY-FOUR:

For said proposition:	125 votes;
Against said proposition:	30 votes;

## SPECIAL ELECTION PRECINCT NUMBER TWENTY-FIVE:

For said proposition:	110 votes;
Against said proposition:	37 votes;

## SPECIAL ELECTION PRECINCT NUMBER TWENTY-SIX:

For said proposition:	36 votes;
Against said proposition:	14 votes;

## SPECIAL ELECTION PRECINCT NUMBER TWENTY-SEVEN:

For said proposition:	70 votes;
Against said proposition:	23 votes;

## SPECIAL ELECTION PRECINCT NUMBER TWENTY-EIGHT:

For said proposition:	173 votes;
Against said proposition:	37 votes;

## SPECIAL ELECTION PRECINCT NUMBER TWENTY-NINE:

FOR SAID PROPOSITION:	148 votes;
Against said proposition:	32 votes;

## SPECIAL ELECTION PRECINCT NUMBER THIRTY:

For said proposition:	67 votes;
Against said proposition:	30 votes;

## SPECIAL ELECTION PRECINCT NUMBER THIRTY-ONE:

For said proposition:	197 votes;
Against said proposition:	44 votes;

## SPECIAL ELECTION PRECINCT NUMBER THIRTY-TWO:

For said proposition:	160 votes;
Against said proposition:	45 votes;

That the total number of votes given in said city in favor of said proposition is Three Thousand Six Hundred and Fourteen; and the total number of votes given against said proposition is Seven Hundred and Sixty-nine; and the said proposition has received the votes of two-thirds of all the voters voting at said election.

That on the second proposition, which reads as follows: "A bonded indebtedness of \$120,000.00 for the extension of the City's Sewer System," the vote was:

## SPECIAL ELECTION PRECINCT NUMBER ONE:

For said proposition:	79 votes;
Against said proposition:	9 votes;

## SPECIAL ELECTION PRECINCT NUMBER TWO:

For said proposition:	51 votes;
Against said proposition:	7 votes;

## SPECIAL ELECTION PRECINCT NUMBER THREE:

For said proposition:	43 votes;
Against said proposition:	6 votes;

## SPECIAL ELECTION PRECINCT NUMBER FOUR:

For said proposition:	47 votes;
Against said proposition:	10 votes;

## SPECIAL ELECTION PRECINCT NUMBER FIVE:

For said proposition: 89 votes;  
 Against said proposition: 8 votes;

## SPECIAL ELECTION PRECINCT NUMBER SIX:

For said proposition: 103 votes;  
 Against said proposition: 3 votes;

## SPECIAL ELECTION PRECINCT NUMBER SEVEN:

For said proposition: 80 votes;  
 Against said proposition: 16 votes;

## SPECIAL ELECTION PRECINCT NUMBER EIGHT:

For said proposition: 271 votes;  
 Against said proposition: 38 votes;

## SPECIAL ELECTION PRECINCT NUMBER NINE:

For said proposition: 262 votes;  
 Against said proposition: 37 votes;

## SPECIAL ELECTION PRECINCT NUMBER TEN:

For said proposition: 107 votes;  
 Against said proposition: 18 votes;

## SPECIAL ELECTION PRECINCT NUMBER ELEVEN:

For said proposition: 152 votes;  
 Against said proposition: 21 votes;

## SPECIAL ELECTION PRECINCT NUMBER TWELVE:

For said proposition: 127 votes;  
 Against said proposition: 17 votes;

## SPECIAL ELECTION PRECINCT NUMBER THIRTEEN:

For said proposition: 215 votes;  
 Against said proposition: 36 votes;

## SPECIAL ELECTION PRECINCT NUMBER FOURTEEN:

For said proposition: 74 votes;  
 Against said proposition: 13 votes;

## SPECIAL ELECTION PRECINCT NUMBER FIFTEEN:

For said proposition: 57 votes;  
 Against said proposition: 10 votes;

## SPECIAL ELECTION PRECINCT NUMBER SIXTEEN:

For said proposition: 190 votes;  
 Against said proposition: 26 votes;

## SPECIAL ELECTION PRECINCT NUMBER SEVENTEEN:

For said proposition: 161 votes;  
 Against said proposition: 39 votes;

## SPECIAL ELECTION PRECINCT NUMBER EIGHTEEN:

For said proposition: 96 votes;  
 Against said proposition: 12 votes;

## SPECIAL ELECTION PRECINCT NUMBER NINETEEN:

For said proposition: 136 votes;  
 Against said proposition: 5 votes;

## SPECIAL ELECTION PRECINCT NUMBER TWENTY:

For said proposition: 66 votes;  
 Against said proposition: 10 votes;



SPECIAL ELECTION PRECINCT NUMBER TWENTY-ONE:

For said proposition:	79 votes;
Against said proposition:	6 votes;

SPECIAL ELECTION PRECINCT NUMBER TWENTY-TWO:

For said proposition:	54 votes;
Against said proposition:	6 votes;

SPECIAL ELECTION PRECINCT NUMBER TWENTY-THREE:

For said proposition:	106 votes;
Against said proposition:	15 votes;

SPECIAL ELECTION PRECINCT NUMBER TWENTY-FOUR:

FOR Said proposition:	131 votes;
Against said proposition:	24 votes;

SPECIAL ELECTION PRECINCT NUMBER TWENTY-FIVE:

For said proposition:	109 votes;
Against said proposition:	36 votes;

SPECIAL ELECTION PRECINCT NUMBER TWENTY-SIX:

For said proposition:	38 votes;
Against said proposition:	13 votes;

SPECIAL ELECTION PRECINCT NUMBER TWENTY-SEVEN:

For said proposition:	71 votes;
Against said proposition:	22 votes;

SPECIAL ELECTION PRECINCT NUMBER TWENTY-EIGHT:

For said proposition:	176 votes;
Against said proposition:	32 votes;

SPECIAL ELECTION PRECINCT NUMBER TWENTY-NINE:

For said proposition:	154 votes;
Against said proposition:	26 votes;

SPECIAL ELECTION PRECINCT NUMBER THIRTY:

For said proposition:	70 votes;
Against said proposition:	28 votes;

SPECIAL ELECTION PRECINCT NUMBER THIRTY-ONE:

For said proposition:	189 votes;
Against said proposition:	48 votes;

SPECIAL ELECTION PRECINCT NUMBER THIRTY-TWO:

For said proposition:	160 votes;
Against said proposition:	42 votes;

That the total number of votes given in said City in favor of said proposition is three thousand seven hundred and forty-three; and the total number of votes given against said proposition is six hundred and thirty-nine; and the said proposition has received the votes of two-thirds of all the voters voting at said election.

That on the third proposition, which reads as follows: "A bonded indebtedness of \$55,000.00 for repairs and improvement on various <sup>streets and</sup> highways of the City," the vote was:

SPECIAL ELECTION PRECINCT NUMBER ONE:

For said proposition:	74 votes;
Against said proposition:	12 votes;

SPECIAL ELECTION PRECINCT NUMBER TWO:

For said proposition:	47 votes;
Against said proposition:	9 votes;

SPECIAL ELECTION PRECINCT NUMBER THREE:

For said proposition: 43 votes;  
Against said proposition: 4 votes;

SPECIAL ELECTION PRECINCT NUMBER FOUR:

For said proposition: 45 votes;  
Against said proposition: 13 votes;

SPECIAL ELECTION PRECINCT NUMBER FIVE:

FOR SAID PROPOSITION: 89 votes;  
AGAINST SAID PROPOSITION: 9 votes;

SPECIAL ELECTION PRECINCT NUMBER SIX:

For said proposition: 90 votes;  
Against said proposition: 14 votes;

SPECIAL ELECTION PRECINCT NUMBER SEVEN:

For said proposition: 74 votes;  
Against said proposition: 20 votes;

SPECIAL ELECTION PRECINCT NUMBER EIGHT:

For said proposition: 263 votes;  
Against said proposition: 46 votes;

SPECIAL ELECTION PRECINCT NUMBER NINE:

For said proposition: 248 votes;  
Against said proposition: 44 votes;

SPECIAL ELECTION PRECINCT NUMBER TEN:

For said proposition: 100 votes;  
Against said proposition: 23 votes;

SPECIAL ELECTION PRECINCT NUMBER ELEVEN:

For said proposition: 150 votes;  
Against said proposition: 19 votes;

SPECIAL ELECTION PRECINCT NUMBER TWELVE:

For said proposition: 118 votes;  
Against said proposition: 23 votes;

SPECIAL ELECTION PRECINCT NUMBER THIRTEEN:

For said proposition: 212 votes;  
Against said proposition: 35 votes;

SPECIAL ELECTION PRECINCT NUMBER FOURTEEN:

For said proposition: 72 votes;  
Against said proposition: 15 votes;

SPECIAL ELECTION PRECINCT NUMBER FIFTEEN:

For said proposition: 53 votes;  
Against said proposition: 13 votes;

SPECIAL ELECTION PRECINCT NUMBER SIXTEEN:

For said proposition: 180 votes;  
Against said proposition: 32 votes;

SPECIAL ELECTION PRECINCT NUMBER SEVENTEEN:

For said proposition: 150 votes;  
Against said proposition: 46 votes;

SPECIAL ELECTION PRECINCT NUMBER EIGHTEEN:

For said proposition: 90 votes;  
Against said proposition: 17 votes;

## SPECIAL ELECTION PRECINCT NUMBER NINETEEN:

For said proposition:	121 votes;
Against said proposition:	16 votes;

## SPECIAL ELECTION PRECINCT NUMBER TWENTY:

For said proposition:	65 votes;
Against said proposition:	12 votes;

## SPECIAL ELECTION PRECINCT NUMBER TWENTY-ONE:

For said proposition:	80 votes;
Against said proposition:	6 votes;

## SPECIAL ELECTION PRECINCT NUMBER TWENTY-TWO:

For said proposition:	52 votes;
Against said proposition:	8 votes;

## SPECIAL ELECTION PRECINCT NUMBER TWENTY-THREE:

For said proposition:	105 votes;
Against said proposition:	16 votes;

## SPECIAL ELECTION PRECINCT NUMBER TWENTY-FOUR:

For said proposition:	129 votes;
Against said proposition:	26 votes;

## SPECIAL ELECTION PRECINCT NUMBER TWENTY-FIVE:

For said proposition:	108 votes;
Against said proposition:	38 votes;

## SPECIAL ELECTION PRECINCT NUMBER TWENTY-SIX:

For said proposition:	36 votes;
Against said proposition:	13 votes;

## SPECIAL ELECTION PRECINCT NUMBER TWENTY-SEVEN:

For said proposition:	68 votes;
Against said proposition:	22 votes;

## SPECIAL ELECTION PRECINCT NUMBER TWENTY-EIGHT:

For said proposition:	173 votes;
Against said proposition:	36 votes;

## SPECIAL ELECTION PRECINCT NUMBER TWENTY-NINE:

For said proposition:	142 votes;
Against said proposition:	32 votes;

## SPECIAL ELECTION PRECINCT NUMBER THIRTY:

For said proposition:	69 votes;
Against said proposition:	29 votes;

## SPECIAL ELECTION PRECINCT NUMBER THIRTY-ONE:

For said proposition:	189 votes;
Against said proposition:	49 votes;

## SPECIAL ELECTION PRECINCT NUMBER THIRTY-TWO:

For said proposition:	158 votes;
Against said proposition:	41 votes;

That the total number of votes given in said City in favor of said proposition is three thousand five hundred and ninety-three; and the total number of votes given against said proposition is seven hundred and thirty-eight; and the said proposition has received the votes of two-thirds of all the voters at said election.

That on the fourth proposition, which reads as follows: "A bonded indebtedness of

\$340,000.00 for the extension and repair of the Water System of said City," the vote was:

SPECIAL ELECTION PRECINCT NUMBER ONE:

For said proposition: 80 votes;  
Against said proposition: 8 votes;

SPECIAL ELECTION PRECINCT NUMBER TWO:

For said proposition: 47 votes;  
Against said proposition: 9 votes;

SPECIAL ELECTION PRECINCT NUMBER THREE:

For said proposition: 42 votes;  
Against said proposition: 6 votes;

SPECIAL ELECTION PRECINCT NUMBER FOUR:

For said proposition: 45 votes;  
Against said proposition: 13 votes;

SPECIAL ELECTION PRECINCT NUMBER FIVE:

For said proposition: 93 votes;  
Against said proposition: 4 votes;

SPECIAL ELECTION PRECINCT NUMBER SIX:

For said proposition: 97 votes;  
Against said proposition: 7 votes;

SPECIAL ELECTION PRECINCT NUMBER SEVEN:

For said proposition: 81 votes;  
Against said proposition: 15 votes;

SPECIAL ELECTION PRECINCT NUMBER EIGHT:

For said proposition: 263 votes;  
Against said proposition: 44 votes;

SPECIAL ELECTION PRECINCT NUMBER NINE:

For said proposition: 252 votes;  
Against said proposition: 47 votes;

SPECIAL ELECTION PRECINCT NUMBER TEN:

For said proposition: 100 votes;  
Against said proposition: 21 votes;

SPECIAL ELECTION PRECINCT NUMBER ELEVEN:

For said proposition: 156 votes;  
Against said proposition: 18 votes;

SPECIAL ELECTION PRECINCT NUMBER TWELVE:

For said proposition: 123 votes;  
Against said proposition: 18 votes;

SPECIAL ELECTION PRECINCT NUMBER THIRTEEN:

For said proposition: 211 votes;  
Against said proposition: 37 votes;

SPECIAL ELECTION PRECINCT NUMBER FOURTEEN:

For said proposition: 70 votes;  
Against said Proposition: 17 votes;

SPECIAL ELECTION PRECINCT NUMBER FIFTEEN:

For said proposition: 50 votes;  
Against said proposition: 14 votes;

SPECIAL ELECTION PRECINCT NUMBER SIXTEEN:

For said proposition: 181 votes;  
Against said proposition: 32 votes;

## SPECIAL ELECTION PRECINCT NUMBER SEVENTEEN:

For said proposition: 158 votes;

Against said proposition: 42 votes;

## SPECIAL ELECTION PRECINCT NUMBER EIGHTEEN:

For said proposition: 93 votes;

Against said proposition: 14 votes;

## SPECIAL ELECTION PRECINCT NUMBER NINETEEN:

For said proposition: 126 votes;

Against said proposition: 15 votes;

## SPECIAL ELECTION PRECINCT NUMBER TWENTY:

For said proposition: 65 votes;

Against said proposition: 11 votes;

## SPECIAL ELECTION PRECINCT NUMBER TWENTY-ONE:

For said proposition: 78 votes;

Against said proposition: 7 votes;

## SPECIAL ELECTION PRECINCT NUMBER TWENTY-TWO:

For said proposition: 51 votes;

AGAINST said proposition: 8 votes;

## SPECIAL ELECTION PRECINCT NUMBER TWENTY-THREE:

For said proposition: 100 votes;

Against said proposition: 21 votes;

## SPECIAL ELECTION PRECINCT NUMBER TWENTY-FOUR:

For said proposition: 123 votes;

Against said Proposition: 31 votes;

## SPECIAL ELECTION PRECINCT NUMBER TWENTY-FIVE:

For said proposition: 112 votes;

Against said proposition: 37 votes;

## SPECIAL ELECTION PRECINCT NUMBER TWENTY-SIX:

For said proposition: 39 votes;

Against said proposition: 12 votes;

## SPECIAL ELECTION PRECINCT NUMBER TWENTY-SEVEN:

For said Proposition: 66 votes;

Against said proposition: 27 votes;

## SPECIAL ELECTION PRECINCT NUMBER TWENTY-EIGHT:

For said proposition: 173 votes;

Against said proposition: 37 votes;

## SPECIAL ELECTION PRECINCT NUMBER TWENTY-NINE:

For said proposition: 145 votes;

Against said proposition: 31 votes;

## SPECIAL ELECTION PRECINCT NUMBER THIRTY:

For said proposition: 69 votes;

Against said proposition: 30 votes;

## SPECIAL ELECTION PRECINCT NUMBER THIRTY-ONE:

For said proposition: 182 votes;

Against said proposition: 56 votes;

## SPECIAL ELECTION PRECINCT NUMBER THIRTY-TWO:

For said proposition: 158 votes;

Against said proposition: 43 votes;

That the total number of votes given in said City in favor of said proposition is three thousand six hundred and twenty-nine; and the total number of votes given against said proposition is seven hundred and thirty-one; and the said proposition has received the vote of two-thirds of all the voters voting at said election.

That on the Fifth Proposition, which reads as follows: "A bonded indebtedness of \$75,000.00 for the acquisition of Block Number One Hundred and Seven of Horton's Addition as a playground, and for buildings and equipment of playgrounds," the vote was:

SPECIAL ELECTION PRECINCT NUMBER ONE:

For said proposition:	72 votes;
Against said proposition:	14 votes;

SPECIAL ELECTION PRECINCT NUMBER TWO:

For said proposition:	45 votes;
Against said proposition:	10 votes;

SPECIAL ELECTION PRECINCT NUMBER THREE:

For said proposition:	36 votes;
Against said proposition:	14 votes;

SPECIAL ELECTION PRECINCT NUMBER FOUR:

For said proposition:	49 votes;
Against said proposition:	9 votes;

SPECIAL ELECTION PRECINCT NUMBER FIVE:

For said proposition:	97 votes;
Against said proposition:	2 votes;

SPECIAL ELECTION PRECINCT NUMBER SIX:

For said proposition:	79 votes;
Against said proposition:	25 votes;

SPECIAL ELECTION PRECINCT NUMBER SEVEN:

For said proposition:	75 votes;
Against said proposition:	21 votes;

SPECIAL ELECTION PRECINCT NUMBER EIGHT:

For said proposition:	247 votes;
Against said proposition:	63 votes;

SPECIAL ELECTION PRECINCT NUMBER NINE:

For said proposition:	233 votes;
Against said proposition:	58 votes;

SPECIAL ELECTION PRECINCT NUMBER TEN:

For said proposition:	101 votes;
Against said proposition:	24 votes;

SPECIAL ELECTION PRECINCT NUMBER ELEVEN:

For said proposition:	139 votes;
Against said proposition:	36 votes;

SPECIAL ELECTION PRECINCT NUMBER TWELVE:

For said proposition:	122 votes;
Against said proposition:	22 votes;

SPECIAL ELECTION PRECINCT NUMBER THIRTEEN:

For said proposition:	207 votes;
Against said proposition:	39 votes;

SPECIAL ELECTION PRECINCT NUMBER FOURTEEN:

For said proposition:	72 votes;
Against said proposition:	16 votes;

## SPECIAL ELECTION PRECINCT NUMBER FIFTEEN:

For said proposition: 54 votes;  
 Against said proposition: 12 votes;

## SPECIAL ELECTION PRECINCT NUMBER SIXTEEN:

For said proposition: 172 votes;  
 Against said proposition: 42 votes;

## SPECIAL ELECTION PRECINCT NUMBER SEVENTEEN:

For said proposition: 136 votes;  
 Against said proposition: 67 votes;

## SPECIAL ELECTION PRECINCT NUMBER EIGHTEEN:

For said proposition: 71 votes;  
 Against said proposition: 36 votes;

## SPECIAL ELECTION PRECINCT NUMBER NINETEEN:

For said proposition: 112 votes;  
 Against said proposition: 29 votes;

## SPECIAL ELECTION PRECINCT NUMBER TWENTY:

For said proposition: 65 votes;  
 Against said proposition: 12 votes;

## SPECIAL ELECTION PRECINCT NUMBER TWENTY-ONE:

For said proposition: 69 votes;  
 Against said proposition: 14 votes;

## SPECIAL ELECTION PRECINCT NUMBER TWENTY-TWO:

For said proposition: 50 votes;  
 Against said proposition: 9 votes;

## SPECIAL ELECTION PRECINCT NUMBER TWENTY-THREE:

For said proposition: 91 votes;  
 Against said proposition: 29 votes;

## SPECIAL ELECTION PRECINCT NUMBER TWENTY-FOUR:

For said proposition: 111 votes;  
 Against said proposition: 44 votes;

## SPECIAL ELECTION PRECINCT NUMBER TWENTY-FIVE:

For said proposition: 106 votes;  
 Against said proposition: 42 votes;

## SPECIAL ELECTION PRECINCT NUMBER TWENTY-SIX:

For said proposition: 39 votes;  
 Against said proposition: 12 votes;

## SPECIAL ELECTION PRECINCT NUMBER TWENTY-SEVEN:

For said proposition: 66 votes;  
 Against said proposition: 25 votes;

## SPECIAL ELECTION PRECINCT NUMBER TWENTY-EIGHT:

For said proposition: 153 votes;  
 Against said proposition: 59 votes;

## SPECIAL ELECTION PRECINCT NUMBER TWENTY-NINE:

For said proposition: 131 votes;  
 Against said proposition: 47 votes;

## SPECIAL ELECTION PRECINCTS NUMBER THIRTY:

For said proposition: 60 votes;  
 Against said proposition: 36 votes;



## SPECIAL ELECTION PRECINCT NUMBER THIRTY-ONE:

For said proposition: 158 votes;

Against said proposition: 76 votes;

## SPECIAL ELECTION PRECINCT NUMBER THIRTY-TWO:

For said proposition: 139 votes;

Against said proposition: 62 votes;

That the total number of votes given in said City in favor of said proposition is three thousand three hundred and fifty-seven; and the total number of votes given against said proposition is one thousand and six; and the said proposition has received the votes of two-thirds of all the voters voting at said election.

That on the sixth proposition, which reads as follows: "A bonded indebtedness of \$10,000.00 for Comfort Stations in the south side of Plaza and in the north side of Witherby Streets," the vote was:

## SPECIAL ELECTION PRECINCT NUMBER ONE:

For said proposition: 66 votes;

Against said proposition: 18 votes;

## SPECIAL ELECTION PRECINCT NUMBER TWO:

For said proposition: 51 votes;

Against said proposition: 7 votes;

## SPECIAL ELECTION PRECINCT NUMBER THREE:

For said proposition: 36 votes;

Against said proposition: 12 votes;

## SPECIAL ELECTION PRECINCT NUMBER FOUR:

For said proposition: 50 votes;

Against said proposition: 9 votes;

## SPECIAL ELECTION PRECINCT NUMBER FIVE:

For said proposition: 96 votes;

Against said proposition: 2 votes;

## SPECIAL ELECTION PRECINCT NUMBER SIX:

For said proposition: 83 votes;

Against said proposition: 22 votes;

## SPECIAL ELECTION PRECINCT NUMBER SEVEN:

For said proposition: 77 votes;

Against said proposition: 16 votes;

## SPECIAL ELECTION PRECINCT NUMBER EIGHT:

For said proposition: 249 votes;

Against said proposition: 59 votes;

## SPECIAL ELECTION PRECINCT NUMBER NINE:

For said proposition: 232 votes;

Against said proposition: 35 votes;

## SPECIAL ELECTION PRECINCT NUMBER TEN:

For said proposition: 96 votes;

Against said proposition: 20 votes;

## SPECIAL ELECTION PRECINCT NUMBER ELEVEN:

For said proposition: 140 votes;

Against said proposition: 32 votes;

## SPECIAL ELECTION PRECINCT NUMBER TWELVE:

for said proposition: 115 votes;

Against said proposition:	29 votes;
SPECIAL ELECTION PRECINCT NUMBER THIRTEEN:	
For said proposition:	203 votes;
Against said proposition:	44 votes;
SPECIAL ELECTION PRECINCT NUMBER FOURTEEN:	
For said proposition:	79 votes;
Against said proposition:	9 votes;
SPECIAL ELECTION PRECINCT NUMBER FIFTEEN:	
For said proposition:	56 votes;
Against said proposition:	10 votes;
SPECIAL ELECTION PRECINCT NUMBER SIXTEEN:	
For said proposition:	177 votes;
Against said proposition:	35 votes;
SPECIAL ELECTION PRECINCT NUMBER SEVENTEEN:	
For said proposition:	157 votes;
Against said proposition:	47 votes;
SPECIAL ELECTION PRECINCT NUMBER EIGHTEEN:	
For said proposition:	91 votes;
Against said proposition:	18 votes;
SPECIAL ELECTION PRECINCT NUMBER NINETEEN:	
For said proposition:	124 votes;
Against said proposition:	17 votes;
SPECIAL ELECTION PRECINCT NUMBER TWENTY:	
For said proposition:	67 votes;
Against said proposition:	8 votes;
SPECIAL ELECTION PRECINCT NUMBER TWENTY-ONE:	
For said proposition:	70 votes;
Against said proposition:	14 votes;
SPECIAL ELECTION PRECINCT NUMBER TWENTY-TWO:	
For said proposition:	50 votes;
Against said proposition:	10 votes;
SPECIAL ELECTION PRECINCT NUMBER TWENTY-THREE:	
For said proposition:	95 votes;
Against Said proposition:	27 votes;
SPECIAL ELECTION PRECINCT NUMBER TWENTY-FOUR:	
For said Proposition:	117 votes;
Against said propositions:	38 votes;
SPECIAL ELECTION PRECINCT NUMBER TWENTY-FIVE:	
For said proposition:	103 votes;
Against said proposition:	44 votes;
SPECIAL ELECTION PRECINCT NUMBER TWENTY-SIX:	
For said proposition:	37 votes;
Against said proposition:	12 votes;
SPECIAL ELECTION PRECINCT NUMBER TWENTY-SEVEN:	
For said proposition:	67 votes;
Against said proposition:	24 votes;
SPECIAL ELECTION PRECINCT NUMBER TWENTY-EIGHT:	

For said proposition: 157 votes;

Against said proposition: 53 votes;

SPECIAL ELECTION PRECINCT NUMBER TWENTY-NINE:

For said proposition: 138 votes;

Against said proposition: 38 votes;

SPECIAL ELECTION PRECINCT NUMBER THIRTY:

For said proposition: 71 votes;

Against said proposition: 26 votes;

SPECIAL ELECTION PRECINCT NUMBER THIRTY-ONE:

FOR said proposition: 189 votes;

Against said proposition: 49 votes;

SPECIAL ELECTION PRECINCT NUMBER THIRTY-TWO

For said proposition: 157 votes;

Against said proposition: 47 votes;

That the total number of votes given in said City in Favor of said proposition is Three thousand four hundred and ninety-six; and the total number of votes given against said proposition is eight hundred and thirty-one; and the said proposition has received the votes of two-thirds of all the voters voting at said election.

Passed and adopted by the said Common council of the said City of San Diego, California, this 13th day of May, 1912., by the following vote, to-wit:

AYES---COUNCILMEN Adams, Sehon Woods and Dodson.

NOES---NONE

ABSENT-COUNCILMAN Fay.

A. E. Dodson,

President of the Common Council of the City  
of San Diego, California.

I Hereby certify that the above and foregoing Resolution was passed by the Common Council of the said City of San Diego, at the time, and by the vote, above stated.

Allen H. Wright,

City Clerk of the City of San Diego, California, and Ex-Officio  
Clerk of the Common Council of the City of San Diego,

(SEAL)

By W. E. Bartlett Deputy.

I Hereby approve the foregoing Resolution this 15th day of May, 1912,

James E. Wadham,

Mayor of the City of San Diego, California.

I Hereby certify that the above and foregoing is a full, true and correct copy of Resolution No. 10830 of the resolutions of the City of San Diego, California, as adopted by the Common Council of said City on the 13th day of May, 1912, and as approved by the Mayor of said City on the 15th day of May, 1912.

Allen H. Wright,

City Clerk of the City of San Diego, California,

By Hugh A. Sanders Deputy.

R E S O L U T I O N N O . 1 0 8 3 1 .

BE IT RESOLVED By the Common Council of the City of San Diego, as follows:

That an extension of 30 days time be and it is hereby granted to J. E. Escher as agent for Bessie E. Dorcas, to do sidewalking and curbing in front of lot 24, block 94 in E. W. Morse Addition.

R E S O L U T I O N   N O.   1 0 8 3 2.

BE IT RESOLVED By the Common Council of the City of San Diego, as follows:

That permission be and it is hereby granted to H. C. Gordon to remove two gum trees at the intersection of Curlew St and Kalmia Streets, in front of Lots E and F, Block 274, Hortons Addition.

R E S O L U T I O N   N O.   1 0 8 3 3.

BE IT RESOLVED By the Common Council of the City of San Diego, as follows:

That permission be and it is hereby granted to W. M. Yundt to install a steam boiler in the Anderson Hotel at 6th and B Streets, subject to the approval of the Boiler Inspector.

R E S O L U T I O N   N O.   1 0 8 3 4.

BE IT RESOLVED By the common Council of the City of San Diego, as follows:

That the City Auditor be and he is hereby authorized to issue the following licenses, subject to regulation by the Police Department.

Wm. Nichols, lunch stand, India and D Streets, subject to revocation.

Hotel Erie, runner's license, subject to revocation.

Wm. G. Mekas, fruit and vegetables.

Fallon Bros. peddling merchandise.

P.U. Talcott, auto stand on Witherby Street, between 3rd and 4th Streets, subject to revocation.

R E S O L U T I O N   N O.   1 0 8 3 5.

BE IT RESOLVED By the Common Council of the City of San Diego, as follows:

The City Engineer is hereby directed to furnish this Common Council with a list of elevations for the change of grade of Lewis Street, in said City of San Diego, from Stephens Street to Fort Stockton Drive, including the termination of said Lewis Street with said fort Stockton Drive.

R E S O L U T I O N   N O.   1 0 8 3 6.

BE IT RESOLVED By the Common Council of the city of San Diego, as follows:

The City Engineer is hereby directed to furnish this Common Council with a list of the elevations for the change of grade of Fort Stockton Drive, in said City of San Diego from the east line of Pine Street to the east line of Witherby Street.

R E S O L U T I O N   N O.   1 0 8 3 7

BE IT RESOLVED By the Common Council of the City of San Diego, as follows:

The City Engineer is hereby directed to furnish this Common Council with a diagram of the property affected and benefited by, the work and improvement on Ibis Street, in the City of San Diego, between the north line of Washington Street and a point 150 feet north of the north line of Broadway Street, as particularly described in Resolution of Intention No. 9337, and to be assessed to pay the costs and expenses thereof.

## R E S O L U T I O N   N O .   1 0 8 3 8 .

BE IT RESOLVED By the Common Council of the City of San Diego, as follows:

That permission be and it is hereby granted the Prohibitionist County Committee to run an automobile with a band through the streets of San Diego, advertising their convention, on Friday afternoon, May, 17th, 1912, excepting on Fifth Street, between C and F Streets, and D Street between 4th and 6th Streets.

## R E S O L U T I O N   N O .   1 0 8 3 9 .

BE IT RESOLVED By the Common Council of the City of San Diego, as follows:

That permission be and it is hereby granted the Pacific Building Company to install an engine distillate storage tank and a gasoline storage tank at 550 Main Street, subject to the approval of the Superintendent of the Department of Fires and Sewers.

I Hereby certify that the above and foregoing are full, true and correct copies of Resolutions Nos. 10831, 10832, 10833, 10834, 10835, 10836, 10837, 10838 and 10839 of the resolutions of the City of San Diego, California, as adopted by the Common Council of said City on the 15th and the 16th days of May, 1912, Resolutions Nos. 10838 and 10839 being adopted on the latter date.

Allen H. Wright,

City Clerk of the City of San Diego, California,

By Hugh A. Anderson Deputy.

## R E S O L U T I O N   N O .   1 0 8 4 0 .

ADOPTING MAP OF NORDICA HEIGHTS, AND ACCEPTING THE STREETS AND ALLEYS THEREIN.

BE IT RESOLVED By the Common Council of the City of San Diego, as follows:

Said Common Council hereby finds that that certain map entitled, "Nordica Heights, being a subdivision of the south 1/2 of the east 1/2 of the southeast 1/4 of Pueblo Lot No. 1342, of the Pueblo Lands of San Diego, including therein fractional portions of lots 28-35, inclusive, Block 257, Hayden's Addition, as platted and shown on Map No. 24, on file in the Recorder's Office of the County of San Diego, State of California, also that portion of Pueblo Lot No. 1341, of the Pueblo Lands of San Diego described as follows: Beginning at the intersection of the north line of the Rancho De La Nacion with the south line of Pueblo Lot No. 1342, thence S. 70°59' W. along said north line of Rancho de la Nacion 235.42 ft.; thence N. 8°58' W. 30.3 ft.; thence N. 38°32' E. 60.97 ft. to the south line of Pueblo Lot No. 1342; thence N 89° 56' E. 194.44 ft. to place of beginning," surveyed March 1912, W. L. Thompson, Civil Engineer, is made in the manner and form prescribed by law, and conform to the surrounding surveys; and that said map the subdivision of land shown thereon is hereby allowed; and said Common Council hereby accepts on behalf of the public the following streets, shown on said map, to-wit: Dalbergia Street, Division Street, Osborn Street, Marineview Avenue and Cottonwood Street and the unnamed alleys. And said Dalbergia Street, Division Street, Osborn Street, Marineview Avenue, Cottonwood Street and the unnamed alleys are hereby declared to be public streets, avenue and alleys, and dedicated to the public use.

The Clerk of said City of San Diego is hereby authorized and directed to endorse upon said map, as and for the act of this Common Council, that said Dalbergia Street, Division Street, Osborn Street, Marineview Avenue, Cottonwood Street, and the unnamed alleys are accepted on behalf of the public as hereinbefore stated.

Passed and adopted by the said Common Council of the said City of San Diego, California, this 16th day of May, 1912, by the following vote, to-wit:

AYES---COUNCILMEN Adams, Woods, and Dodson.

NOES---NONE

ABSENT-COUNCILMEN Fay and Sehon.

A. E. Dodson,

President of the Common Council of  
The City of San Diego.

I Hereby certify that the above and foregoing Resolution was passed by the Common Council of the said City of San Diego, at the time, and by the vote, above stated:

Allen H. Wright,

City Clerk of the City of San Diego, California and Ex-Officio  
Clerk of the Common Council of the said City of San Diego.

(SEAL)

By W. E. Bartlett Deputy.

I Hereby certify that the above and foregoing is a full, true and correct copy of Resolution No. 10840 of the resolutions of the City of San Diego, California, as adopted by the Common Council of said City on the 16th day of May, 1912.

Allen H. Wright,

City Clerk of the City of San Diego, California,

By Hugh A. Anderson Deputy.

# RESOLUTION ordering work

NO. 10841.

(SIXTH STREET.)

RESOLVED by the Common Council of the City of San Diego, California, that the public interest and convenience require and the said Common Council hereby orders to be done the work of opening and extending Sixth Street, in said City of San Diego from the north line of Upas Street to the north line of Horton's Addition, in accordance with Resolution of Intention No. 10321, declaring the intention of said Common Council to order said work done, adopted by said Common Council on the 4th day of March, 1912, and it is hereby ordered that said work be done in accordance with said Resolution of Intention.

BE IT FURTHER RESOLVED, that, subject to removal by said Common Council, at any time for cause, Ed Fletcher, Frank A. Salmons and Rufus Choate be, and they hereby are, appointed Commissioners to assess the benefits and damages, and to have general supervision of said work until the completion thereof, in compliance with an Act of the Legislature of the State of California, entitled "An Act to provide for the Laying out, Opening, Widening, Straightening or Closing up in Whole or in Part, any Street, Square, Lane, Alley, Court or Place within Municipalities, and to Condemn and Acquire any and all Land and Property Necessary or Convenient for that Purpose," approved March 6, 1889, and of all acts supplementary thereto or amendatory thereof.

Before proceeding with the performances of their duties, each of said Commissioners shall file with the Clerk of this Common Council an Affidavit, and a bond to the State of California, in the sum of five thousand dollars (\$5000.00), to faithfully perform the duties of his office in the manner and form required by law.

AND BE IT FURTHER RESOLVED, that the compensation of said Commissioners be, and the same hereby is, fixed at the sum of Twenty-five dollars for each of said Commissioners.

Passed and adopted by the said Common Council of the said City of San Diego, California, this 20th day of May, 1912, by the following vote, to-wit:

AYES---COUNCILMEN Adams, Fay, Woods and Dodson.

NOES---NONE

ABSENT-COUNCILMEN Sehon.

A. E. Dodson,  
President of the Common Council of  
The City of San Diego, California.

I Hereby certify that the above and foregoing Resolution was passed by the Common Council of the said City of San Diego, at the time and by the vote, above stated.

Allen H. Wright,  
City Clerk of the City of San Diego, California, and Ex-Officio  
Clerk of the Common Council of the City of San Diego.

(SEAL)

By W. E. Bartlett Deputy.

I Hereby certify that the above and foregoing is a full, true and correct copy of Resolution No. 10841, of the resolutions of the City of San Diego, California, as adopted by the Common Council of said City on the 20th day of May, 1912.

Allen H. Wright,  
City Clerk of the City of San Diego, California,  
By Hugh A. Sanders Deputy.

#### R E S O L U T I O N   N O .   1 0 8 4 2 .

BE IT RESOLVED By the Common Council of the City of San Diego, as follows:-

WHEREAS, this Common Council did, on the 6th day of May, 1912, adopt a resolution directing that proposals be invited for the construction of a municipal pier in the harbor of San Diego, and for the dredging of certain parts of the Bay of San Diego, and for the construction of a reinforced concrete and steel bulkhead therein; and

WHEREAS, prior to the awarding of any contract or the acceptance of any proposals for the said work, this Common Council is desirous of inviting the submission of plans and specifications for said work from all persons who may desire to submit the same.

NOW, THEREFORE, BE IT RESOLVED, that said resolution be and the same is hereby rescinded and annulled, and the City Clerk of said City of San Diego is hereby directed to discontinue publication of advertisements giving notice of such invitation for bids, and to return, unopened, to the parties respectively filing the same any and all bids which have been or may be submitted under or in pursuance of said resolution or invitation for bids;

BE IT FURTHER RESOLVED that plans and specificationf for said work and improvement as a whole, or for any portion or portions thereof, in conformity to the general purposes and desings of those certain plans and specifications filed in the office of the City Clerk of said City of San Diego on the 12th day of March, 1912, and the 22nd day of April, 1912, by Edwin M. Capps, Supervising Engineer of Municipal Harbor Improvements, being Documents Numbers 49514, 49515 and 50663, are hereby invited by the Common Council of the City of San Diego to be filed, together with twenty-four (24) copies thereof, with the City Clerk in the Council Room in the City Hall of said City until the hour of eleven o'clock a.m. on Friday, the 31st day of May, 1912, together with any plans and specifications that may be proffered. The person filing the same shall also file a release to the City for any charge for the making or use of such plans and specifications by the City, either as a basis for competitive bidding on said work and improvement or for use either by the City or any contractor in making any such work or improvement, without charge of any kind to the City, and without any obligation on the part of the City to pay anything therefor; provided that in case any such plans or specifications include any patent, the price for the use of



such patent in making such improvement shall be stated with the proffered plans and specifications, and on the condition of paying such price the City, or its contractor, shall be entitled to the use of any such patent method or device.

The Common Council reserves the right to reject any and all plans and specifications.

BE IT FURTHER RESOLVED, that the City Clerk of said City of San Diego, give notice of the invitation herein provided for by publication of notice for five (5) days prior to said 31st day of May, 1912, in the official paper of said City, the EVENING TRIBUNE.

Passed and adopted by the said Common Council of the said City of San Diego, California, this 20th day of May, 1912, by the following vote, to-wit:

AYES---COUNCILMEN Adams, Fay, Woods and Dodson.

NOES---NONE

ABSENT-COUNCILMAN Sehon.

A. E. Dodson,

President of the Common Council of the City  
of San Diego, California.

I Hereby certify that the above and foregoing is a full, true and correct copy of Resolution was passed by the Common Council of the said City of San Diego, at the time and by the vote, above stated.

Allen H. Wright,

City Clerk of the City of San Diego, California, and Ex-Officio  
Clerk of the Common Council of the City of San Diego,

(SEAL)

By W. E. Bartlett Deputy.

I Hereby certify that the above and foregoing is a full, true and correct copy of Resolution No. 10842 of the resolutions of the City of San Diego, California, as adopted by the Common Council of said City on the 20th day of May, 1912.

Allen H. Wright,

City Clerk of the City of San Diego, California,

By Hugh A. Sanders Deputy.

#### RESOLUTION OF AWARD NO. 10843.

(Sixth Street Lighting

No.4.)

RESOLVED, that the Common Council of the City of San Diego, California, having in open session on the 13th day of May, 1912, opened, examined and publicly declared all sealed proposals or bids offered for doing the following work, to-wit:

The furnishing of electric current for the lighting of Sixth Street, in said City of San Diego, between the south line of C Street and the north line of F Street, together with the maintenance of the posts, wires, conduits and lamps on said Sixth Street, between said points. Such furnishing of electric current, and such maintenance of appliances shall be for the period of one year from and after the date of the contract for the same.

All of said work shall be done strictly in accordance with the plans and specifications contained in the report of the City Engineer of said City, being Document No. 49080, on file in the office of the City Clerk of said City of San Diego.

Said Common Council hereby rejects all of said proposals or bids, except the next herein mentioned, and hereby awards the contract for said work to the lowest, responsible bidder, to-wit; To San Diego, Consolidated Gas & Electric Company, at the prices specified in its bid for said work, on file in the office of the Clerk of said City of San Diego, to-wit:- One thousand, four hundred and forth dollars (\$1440.00)

And said Common Council does hereby require and fix the sum of three hundred and sixty dollars (\$360.00) as the penal sum of the undertaking to be given for the faithful performance of the contract for the doing of said work.

The Clerk of said City of San Diego is hereby directed to serve written notice upon the said San Diego Consolidated Gas & Electric Company the bidder depositing the said lowest responsible bid, that the contract has been awarded to said bidder, for the doing of said work.

AND BE IT FURTHER RESOLVED, that a majority of the members of the Common Council of said City of San Diego be, and they hereby are, authorized and directed to enter into said contract with said San Diego Consolidated Gas & Electric Company, on behalf of said City of San Diego.

Passed and adopted by the said Common Council of the said City of San Diego, California, this 20th day of May, 1912, by the following vote, to-wit:-

AYES---COUNCILMEN Adams, Fay, Woods and Dodson.

NOES---NONE

ABSENT-COUNCILMAN Sehon.

A. E. Dodson,

President of the Common Council of the City  
Of San Diego, California.

I Hereby certify that the above and foregoing Resolution was passed by the Common Council of the said City of San Diego, at the time and by the vote, above stated.

Allen H. Wright,

City Clerk of the City of San Diego, California, and Ex-Officio  
Clerk of the Common Council of the said City of San Diego.

(SEAL)

By W. E. Bartlett Deputy.

I Hereby certify that the above and foregoing is a full, true and correct copy of Resolution No. 10843 of the resolutions of the City of San Diego, California, as adopted by the Common Council of said City on the 20th day of May, 1912,

Allen H. Wright,

City Clerk of the City of San Diego, California,

By Hugh A. Sanders Deputy.

RESOLUTION OF AWARD NO. 10844.

(University Avenue)

RESOLVED, that the Common Council of the City of San Diego, California, having in open session on the 20th day of May, 1912 opened, examined and publicly declared all sealed proposals or bids offered for doing the following work, to-wit:

That the roadway of University Avenue, in said City, from curb line to curb line, from the east line of Park Boulevard to the west line of First Street, including the roadway of all intersections of said University Avenue with cross streets, between said points, and also the roadway of said University Avenue leading into all alleys, between said points, (excepting such portions of the said University Avenue and the said Intersections of Streets between said points, required by law to be kept in order or repair by any person or company having railroad tracks thereon), be paved with asphalt pavement, laid upon a concrete base, according to the specifications therefor contained in Ordinance No. 4111 of the ordinances of said City, and according to, and as shown upon, the plans, drawings and typical cross-sections contained in Document No. 48967, on file in the office of the City Clerk of said

City, and copies of which are on file in the office of the City Engineer of said City.

And as a part of said work, the construction of concrete curbing, upon the said University Avenue, on both sides thereof, from the east line of Park Boulevard to the west line of First Street, including the returns in all intersections of said University Avenue with cross streets, between said points, (excepting such portions of the said University Avenue and the said intersections of streets, between said points, already crubed with concrete at the time of the adoption of Resolution of Intention No. 10377, on file in the office of the City Clerk of said City), according to the specifications therefor contained in Ordinance No. 1140 of the ordinances of said City, and according to, and as shown upon, the said plans, drawings and typical cross-sections contained in said Document No. 48967.

And also, as a part of said work, the construction in the said University Avenue, of the following twenty-four inch re-inforced concrete culverts, to-wit: two of said culverts at each of the intersections of said University Avenue with Second Street and Tenth Street; and one of said culverts at each of the intersections of said University Avenue with Sixth Street and University Boulevard, (excepting a portion of each of said six culverts extending across and under the railway tracks of the San Diego Electric Company), according to, and as shown upon, the plans, drawings and typical cross-sections and specifications contained in said Document No. 48967.

All of said plans, drawings and typical cross-sections and specifications contained in said Document No. 48967, and said specifications contained in said Document No. 48967, and said specifications contained in said Ordinances No. 4111, and No. 1140, are, by reference thereto, incorporated herein and made a part hereof.

The costs and expenses of said work and improvement are to be assessed upon the district which is more particularly described in said Resolution of Intention No. 10377, on file in the office of the City Clerk of said City.

For further particulars, and a description of said assessment district, reference is hereby made to said Resolution of Intention No. 10377.

The said Common Council hereby rejects all of said proposals or bids, except the next herein mentioned, and hereby awards the contract for said work to the lowest, regular responsible bidder, to-wit: To Fairchild-Gilmore-Wilton Company at the prices specified in its bid for said work, on file in the office of the Clerk of said City, to-wit: Paving per square foot, 19-9/10 cents; culverts, with appurtenances, complete, \$750.000 cement curb, per lineal foot, 38 cents.

The Clerk of said City of San Diego is hereby directed to post a notice of this award conspicuously for five days on or near the chamber door of the said Common Council, and also to cause said notice to be published for two days in the Evening Tribune, a daily newspaper published and circulated, and of general circulation, in the said City of San Diego, and hereby designated for that purpose.

The said Common Council determined that serial bonds bearing interest at the rate of seven per cent. per annum shall be issued to represent assessments of twenty-five dollars or over for the cost of said work or improvement. Said<sup>serial</sup> bonds shall extend over a period ending ten years from their date, and an even annual proportion of the principal sum thereof shall be payable by coupon, on the second day of January, every year after their date, until the whole is paid, and the interest shall be payable semi-annually by coupon, on the second days of January and July, respectively, of each year, at the rate of seven per cent. per annum on all sums unpaid, until the whole of said principal and interest are paid. Said bonds shall be issued in accordance with the provisions of an Act of the Legislature of the State of California, entitled, "An Act to Provide A System of Street Improvement Bonds to

Represent Certain Assessments for the Cost of Street Work and Improvement Within Municipalities, and also for the Payment of such Bonds," approved February 27th, 1893, and of all acts supplementary thereto, or amendatory thereof. And said Common Council determined that said serial bonds shall be issued to represent the expenses of said work or improvement.

Passed and adopted by the said Common Council of the said City of San Diego, California, this 20th day of May, 1912, by the following vote, to-wit:

AYES---COUNCILMEN Adams, Fay, Woods and Dodson.

NOES---NONE

ABSENT-COUNCILMAN Sehon.

A. E. Dodson,  
President of the Common Council of the City  
Of San Diego, California.

The foregoing Resolution of Award was thereupon approved by the said Common Council of the said City of San Diego, California, this 20th day of May, 1912, by the following vote, to-wit:-

AYES---COUNCILMEN Adams, Fay, Woods and Dodson.

NOES---NONE

ABSENT-COUNCILMAN Sehon.

being a three-fourths vote of said Common Council.

A. E. Dodson,  
President of the Common Council of the City  
of San Diego, California.

I hereby certify that the above and foregoing is a full, true and correct copy of Resolution No. 10844 of the resolutions of the City of San Diego, California, as adopted by the Common Council of the said City of San Diego. on the 20th day of May, 1912.

Allen H. Wright,  
City Clerk of the City of San Diego, California.

By Hugh A. Sanders Deputy.

# R E S O L U T I O N   N O .   1 0 8 4 5 .

Adopting Map of Addition No. 1 to City

Gardens and accepting the Streets therein.

BE IT RESOLVED By the Common Council of the City of San Diego, as follows:

Said Common Council hereby finds that that certain map, entitled, "Addition No. 1 to City Gardens, a subdivision of a portion of Pueblo Lot 274, Surveyed May 1912 by D. A. Loebenstein, C.E.," is made in the manner and form prescribed by law, and conforms to the surrounding serves; and that said map and the subdivision of land shown thereon is hereby allowed; and said Common Council hereby accepts on behalf of the public the following streets, shown on said map, to-wit: Stewart Street, Archibald Street, Pritchard Street and Spencer Avenue. And said Stewart Street, Archibald Street, Pritchard Street and Spencer Avenue are hereby declared to be public streets and avenue, and dedicated to the public use.

The Clerk of said City is hereby authorized and directed to endorse upon said map, as and for the act of this Common Council, that said Stewart Street, Archibald Street, Pritchard Street and Spencer Avenue, are accepted on behalf of the public as hereinbefore stated.

Passed and adopted by the said Common Council of the said City of San Diego, Cal-

ifornia, this 20th day of May, 1912, by the following vote, to-wit;

AYES---COUNCILMEN Adams, Fay, Sehon Woods and Dodson.

NOES---NONE

ABSENT-NONE.

A. E. Dodson,

President of the Common Council of the City  
Of San Diego, California.

I Hereby certify that the above and foregoing Resolution was passed by the Common Council of the Said City of San Diego, at the time and by the vote, above stated.

Allen H. Wright,

City Clerk of the City of San Diego, California, and Ex-Officio  
Clerk of the Common Council of the City of San Diego,

(SEAL)

By W. E. Bartlett Deputy.

I Hereby certify that the above and foregoing is a full, true and correct copy of Resolution No. 10845 of the resolutions of the City of San Diego, California, as adopted by the Common Council of the said City on the 20th day of May, 1912.

Allen H. Wright,

City Clerk of the City of San Diego, California.

By Hugh A. Sanders Deputy.

#### RESOLUTION NO. 10846.

BE IT RESOLVED By the Common Council of the City of San Diego, as follows:

That the diagram of the property affected or benefited by the proposed work or improvement to be done on Arizona Street, between the south line of Lincoln Avenue and the north line of University Avenue, in said City of San Diego, as described in Resolution No. 9886, and to be assessed to pay the expenses thereof, which said diagram has been made by the City Engineer of the City of San Diego, California, pursuant to direction from this Common Council, and which said diagram is dated May 11th, 1912, be, and the same hereby is approved.

And the Clerk of said City is hereby directed at the time of this approval, to certify the fact and date thereof, and to immediately deliver said diagram so certified to the Superintendent of Streets of said City.

#### RESOLUTION NO. 10847.

BE IT RESOLVED By the Common Council of the City of San Diego, as follows:

That the diagram of the property affected or benefited by the proposed work or improvement to be done on Tenth Street, between the south line of the 1400 acre public park and the north line of N Street, in said City of San Diego, as described in Resolution No. 9511, and to be assessed to pay the expenses thereof, which said diagram has been made by the City Engineer of the City of San Diego, California, pursuant to direction from this Common Council, and which said diagram is dated May 11th 1912, be, and the same hereby is approved.

And the Clerk of said City is hereby directed at the time of this approval, to certify the fact and date thereof, and to immediately deliver said diagram so certified to the Superintendent of Streets of said City.

#### RESOLUTION NO. 10848.

BE IT RESOLVED By the Common Council of the City of San Diego, as follows:

That the City Engineer of said City is hereby directed to furnish this Common Council with a description of the exterior boundaries of the district of lands to be affected and benefited by and to be assessed to pay the costs, damages and expenses of, the closing of the easterly ten feet of Pine Street, in said City of San Diego, from the northerly line of Fort Stockton Drive to the easterly line of Witherby Street, as petitioned for in Document No. 51323, on file in the office of the City Clerk of said City.

R E S O L U T I O N   N O .   1 0 8 4 9 .

BE IT RESOLVED By the Common Council of the City of San Diego, as follows:

The Department of Finance, Ways and Means of the City of San Diego is hereby authorized and directed to advance to C. W. Fox, Homer H. Peters, Jr., and C. N. Woodworth, Commissioners appointed in the matter of opening and extending Sutter Street, in the City of San Diego, California, from the westerly end of Sutter Street at the west line of Jackdaw Street to the easterly line of Middletown Addition, the sum of twenty-five dollars, (\$25.00) to each of said Commissioners.

R E S O L U T I O N   N O .   1 0 8 5 0 .

BE IT RESOLVED By the Common Council of the City of San Diego, as follows:

That the protests of property owners against the opening and extending of 18th Street in the City of San Diego, California, from the south line of C Street to the north line of D Street, which said protests are contained in Documents No. 50208, No. 50660 and No. 50376, on file in the office of the City Clerk of said City, are hereby allowed.

That Resolution of Intention No. 10322, in the matter of opening and extending said 18th Street, from the south line of C Street to the north line of D Street, passed by the Common Council on the 4th day of March, 1912, be, and the same hereby is repealed.

R E S O L U T I O N   N O .   1 0 8 5 1 .

BE IT RESOLVED By the Common Council of the City of San Diego, as follows:

That the following promotions and appointments be, and they hereby are made in the San Diego Fire Department.

Ivan Johnson, promoted from 2nd Class Fireman to 1st Class Fireman; Claude L. Boseell, appointed, after probation period, to 2nd Class Fireman.

R E S O L U T I O N   N O .   1 0 8 5 2 .

BE IT RESOLVED By the Common Council of the City of San Diego, as follows:

That permission be and it is hereby granted to Joseph Meany, Rector, to have the eucalyptus and pepper trees removed from the grounds around the church, in La Jolla, provided the same will be replaced with palms or other suitable shrubery.

R E S O L U T I O N   N O   1 0 8 5 3 .

BE IT RESOLVED By the Common Council of the City of San Diego, as follows:

That permission be and it is hereby granted to R. C. Benbough to extend the curb 8 inches out of the curb line to circle around three large palm trees in front of Lots 15 and 16, Block 11, Cleveland Heights, on the west side of First Street, north of Brookes Ave.

R E S O L U T I O N   N O .   1 0 8 5 4 .

BE IT RESOLVED By the Common Council of the City of San Diego, as follows:

That permission be and it is hereby granted to Geo. W. Hazzard to remove 4 trees

on the northwest corner of 6th and Palm Streets, provided the same be replaced with palms.

R E S O L U T I O N   N O.   1 0 8 5 5.

BE IT RESOLVED By the Common Council of the City of San Diego, as follows:

That permission be and it is hereby granted to V. Sanglier to remove 3 trees at Union and Cedar Streets, provided the same be replaced with palms.

R E S O L U T I O N   N O.   1 0 8 5 6.

BE IT RESOLVED By the Common Council of the City of San Diego, as follows:

That the Chief of Police be and he is hereby authorized to place in the Police pension Fund the sum of \$16.67, being one-third of the reward paid by the U.S. Navy for the arrest of John C. Howard, deserter from the U.S.S. Preble, and to pay to police Officer S. D. Mullinx the sum of \$33.33, comprising the balance of the \$50.00, so given as a reward.

R E S O L U T I O N   N O.   1 0 8 5 7.

BE IT RESOLVED By the Common Council of the City of San Diego, as follows:

That permission be and it is hereby granted to J. Nichols to install a storage tank at First and Washington Streets, subject to the approval of the Superintendent of Fire and Sewers.

R E S O L U T I O N   N O.   1 0 8 5 8.

BE IT RESOLVED By the Common Council of the City of San Diego, as follows:

That permission be and it is hereby granted to Munger & Munger to install a crude oil storage tank in the Russ High School, subject to the approval of the Superintendent of Fire and Sewers.

R E S O L U T I O N   N O.   1 0 8 5 9.

BE IT RESOLVED By the Common Council of the City of San Diego, as follows:

That the resignation of W. E. McCaw as police officer in and for the Police Department, be and the same is hereby accepted, to take effect May 14th, 1912.

R E S O L U T I O N   N O.   1 0 8 6 0.

BE IT RESOLVED By the Common Council of the City of San Diego, as follows:

That permission be and it is hereby granted the Army Recruiting station to place a sign near the curb in front of the Plaza Building at 929 Fourth Street, subject to regulation by the Police Department.

R E S O L U T I O N   N O.   1 0 8 6 1.

BE IT RESOLVED By the Common Council of the City of San Diego, as follows:

That permission be and it is hereby granted the National City Baseball Team to parade in automobiles for the purpose of advertising the opening of the baseball season in National City, except on Fifth Street, between C and F, and on D Street, between 4th and 6th Streets, and subject to regulation by the Police Department.

R E S O L U T I O N   N O.   1 0 8 6 2.

BE IT RESOLVED By the Common Council of the City of San Diego, as follows:

That the following appointments be and they are hereby made in the Police Department.



Emery E. Campbell, Hugh M. Gallaher and Don E. Parr appointed patrolmen, to fill original vacancies.

Max Brown, appointed Special Police Officer.

R E S O L U T I O N   N O.   1 0 8 6 3.

BE IT RESOLVED By the Common Council of the city of San Diego, as follows:

That the City Auditor be and he is hereby authorized to issue the following licenses

C. H. Alvis, peddling cut flowers, outside the congested district, subject to regulation by the Police Department.

B. Harris, transfer stand, 12th and K Streets, subject to regulation by the Police Department.

R E S O L U T I O N   N O.   1 0 8 6 4.

BE IT RESOLVED By the common Council of the City of San Diego, as follows:

That permission be and it is hereby granted the Memorial Day Committee to conduct a parade through the streets of San Diego on May 30th, 1912; except on 5th Street, from C to F, and on D and E streets, from 4th to 6th Streets, subject to regulation by the Police Department.

R E S O L U T I O N   N O.   1 0 8 6 5.

BE IT RESOLVED By the Common Council of the City of San Diego, as follows:

That the City Engineer be and he is hereby authorized and directed to prepare plans and specifications for the sidewalking and curbing and retaining wall on Cave Street, as petitioned for in Document No. 50885, on file in the office of the City Clerk.

R E S O L U T I O N   N O.   1 0 8 6 6.

BE IT RESOLVED By the Common Council of the City of San Diego, as follows:

That the City Engineer be and he is hereby directed to submit a list of elevations to establish the grade of Thorn Street, from the west line of Herman Street to the west line of 32nd Street.

R E S O L U T I O N   N O.   1 0 8 6 7.

BE IT RESOLVED By the Common Council of the City of San Diego, as follows:

That the City Engineer be and he is hereby directed to submit a list of elevations to establish the grade of the alley in Block 2, H. M. Higgins Addition.

R E S O L U T I O N   N O.   1 0 8 6 8.

BE IT RESOLVED By the Common Council of the City of San Diego, as follows:

That the City Engineer be and he is hereby directed to furnish this Council with a report showing the amount of sidewalking and curbing yet to be done on Union Street, between Ivy and Laurel Streets.

R E S O L U T I O N   N O.   1 0 8 6 9.

BE IT RESOLVED By the Common Council of the City of San Diego, as follows:

That the Water Department be and it is hereby authorized to make the following extensions:

2" main from El Cajon Boulevard south on Iowa Street to Lot 13, and north  $\frac{1}{2}$  of Lot 14, Block 115, University Heights Addition, 200 feet.

2" main on Del Monte Street, between Santa Barbara and Guizot Streets, Pt. Loma heights, about 125 feet.

2" main from S/L of Congress Street, southerly on Harney Street 150 feet to s-50 ft. Lot 2, Block 482, Old Town.

2" main from 25 ft. s/n/1 of lot 6, block E Burlingame Addition southerly on Capitán Street, 250 feet.

2" main from s/1 of Juniper Street, northerly on Albatross Street, 150 feet.

2" main from 10 ft. s/c of Dwight Street, southerly on Louisiana Street, 250 feet to Lots 7 and 8, Block 14.

2" main from 10 ft. E/C of 37th Street, easterly on "S" Street about 300 feet.

2" main from 10 ft. s/c of "A" Street, northerly on 26th Street to City Park, about 150 feet.

I Hereby certify that the above and foregoing are full, true and correct copies of Resolutions Nos. 10846, 10847, 10848, 10849, 10850, 10851, 10852, 10853, 10854, 10855, 10856, 10857, 10858, 10859, 10860, 10861, 10862, 10863, 10864, 10865, 10866, 10867, 10868 and 10869 of the resolutions of the City of San Diego, California, as adopted by the Common Council of said City on the 20th day of May, 1912.

Allen H. Wright,

City Clerk of the City of San Diego, California,

By Hugh A. Sanders Deputy.

R E S O L U T I O N   N O.   1 0 8 7 0.

BE IT RESOLVED By the Common Council of the City of San Diego, as follows:

That permission be and it is hereby granted WmC. Hunt to place an iron sign against the front wall of the building occupied by the Frevert-Bledsoe Furniture Company on 5th Street, between C and E Streets, subject to the approval of the Superintendent of Fires and Sewers.

R E S O L U T I O N   N O.   1 0 8 7 1.

BE IT RESOLVED By the Common Council of the City of San Diego, a s f o l l o w s:

That permission be and it is hereby granted to N. M. Fillmore, licensed auctioneer, to hold an auction sale of furniture at 717 Sixth Street on Monday, May 27th, 1912.

R E S O L U T I O N   N O.   1 0 8 7 2.

BE IT RESOLVED By the Common Council of the City of San Diego, as follows:

That permission be and it is hereby granted to Perl Acton to install a gasoline storage tank for J. M. Tucker, at Girard and Connecticut Streets, subject to the approval of the Superintendent of Fires and Sewers.

R E S O L U T I O N   N O.   1 0 8 7 3.

B E IT RESOLVED By the Common Council of the City of San Diego, as follows:

That permission be and it is hereby granted to Gordon K. Crosby to install a gasoline storage tank at the southwest corner of 13th and F Streets, subject to the approval of the Superintendent of Fires and Sewers.

R E S O L U T I O N   N O.   1 0 8 7 4.

BE IT RESOLVED BY the Common Council of the City of San Diego, as follows:

That an extension of 60 days time from June 1st, 1912 be and it is hereby granted Margaret C. McMillan to do sidewalking and curbing in front of Lot 25, Block 93, E.W. Morse Addition, same being on 30th Street, between C and B Streets.

R E S O L U T I O N   N O.   1 0 9 7 5.

BE IT RESOLVED By the Common Council of the City of San Diego, as follows:

That the City Auditor be and he is hereby authorized to issue a hand laundry license to F. Y. Higashida at 907 15th Street, subject to the approval of the Superintendent of Fire and Sewers.

R E S O L U T I O N   N O.   1 0 8 7 6.

BE IT RESOLVED By the Common Council of the City of San Diego, as follows:

That the Water Department be and it is hereby authorized to make the following extensions:

2" main from 10 ft. E/C of Bessences Street, westerly on Hemetite Street to Lots 31 and 32, Block 4, Point Loma, 100 feet.

2" main from 10 ft. S/C of Cottonwood Street, southerly on Osborn Street to alley

2" main from 10 ft. S/C of Osborn Street, easterly on Marine View Ave., to the east line.

2" main from 10 ft. S/C of Getti Street, southerly on Ingalls Street to Lot 18, Block 59, A & C, about 200 feet.

2" main from 10 ft. S/C of Pringle Street, southerly on Columbia Street to Lots 19 and 20, Block 12.

R E S O L U T I O N.   N O.   1 0 8 7 7.

BE IT RESOLVED By the Common Council of the City of San Diego, as follows:

That the resignation of Charles P. Pritchard as First Deputy City Attorney, to take effect June 1st, 1912 be and the same is hereby accepted with sincere regrets.

R E S O L U T I O N   N O.   1 0 8 7 8.

BE IT RESOLVED By the Common Council of the City of San Diego, as follows:

The Clerk of said Common Council be, and he is hereby authorized and directed to give notice of the filing of the report of the Commissioners in the matter of opening and extending Sutter Street, in said City of San Diego, from the westerly end of Sutter Street at the west line of Jackdaw Street to the easterly line of Middletown Addition, to connect with Boone Street in said Middletown Addition, as per Resolution of Intention No. 10201, adopted by the Common Council on February 19th, 1912, and Resolution Ordering Work No. 10573, passed by said Common Council on April 8th, 1912, by publication of notice in the manner and form required by law for at least ten days in the Evening Tribune, a daily newspaper printed, published and circulated in said City, and hereby designated for that purpose, requiring all persons interested to show cause, if any, on or before a date to be fixed by said Clerk why said report should not be confirmed before said Common Council.

I Hereby certify that the above and foregoing are full, true and correct copies of Resolutions Nos. 10870, 10871, 10872, 10873, 10874, 10875, 10876, 10877, 10878 of the resolutions of the City of San Diego, California, as adopted by the Common Council of said City on the 22nd day of May, 1912.

Allen H. Wright,

City Clerk of the City of San Diego, California,

By

*Hugh A. Sanders*

Deputy.

## R E S O L U T I O N   N O .   1 0 8 7 9 .

GRANTING PERMISSION TO KNIGHT & HYDE CONSTRUCTION COMPANY TO GRADE BY  
PRIVATE CONTRACT.

BE IT RESOLVED By the Common Council of the City of San Diego, California, as follows:

That in pursuance of a petition therefor, as contained in Document No. 51326, on file in the office of the City Clerk of said City, Knight & Hyde Construction Company be, and they hereby are, granted permission to grade Bachman Place in said City of San Diego, from the north line of Lewis Street to a point 100 feet north of the north line of Broadway Street, by private contract, at their own expense, according to the specifications therefor contained in Ordinance No. 3510 of the ordinances of said City of San Diego, that said street, between said points, shall be graded to its full width, and to its official grade,

Provided, that as a part of said work, said Knight & Hyde Construction Company shall construct and install sufficient and proper fences, guards and barriers to safeguard said street, and shall also construct all necessary conduits, drains, pipes, catch-basins and gutters for the proper drainage of said street.

That all of said work shall be done under the direction and to the satisfaction of the Superintendent of Streets of said City, and all surplus dirt shall be deposited at the places designated by said Superintendent of Streets.

That said work shall be commenced on or before the 24th day of May, 1912, and shall be fully completed on or before the 24th day of June, 1912.

Passed and adopted by the said Common Council of the said City of San Diego, California, this 22nd day of May, 1912, by the following vote, to-wit:

AYES---COUNCILMEN Adams, Fay, Woods and Dodson.

NOES---NONE

ABSENT-COUNCILMAN Sehon.

A. E. Dodson.

President of the Common Council of the City  
Of San Diego, California.

I Hereby certify that the above and foregoing Resolution was passed by the Common Council of the said City of San Diego, at the time and by the vote, above stated.

Allen H. Wright,

City Clerk of the City of San Diego, California,

And Ex-Officio Clerk of the Common Council of the City of San Diego,

(SEAL)

By W. E. Bartlett Deputy.

I Hereby certify that the above and foregoing is a full, true and correct copy of Resolution No. 10889 of the resolutions of the City of San Diego, California, as adopted by the Common Council of said City on the 22nd day of May, 1912.

Allen H. Wright,

City Clerk of the City of San Diego, California,

By Hugh A. Sanders Deputy.

## R E S O L U T I O N   N O .   1 0 8 8 0 .

GRANTING PERMISSION TO PROPERTY OWNERS ON CALHOUN STREET TO GRADE  
BY PRIVATE CONTRACT.

BE IT RESOLVED By the Common Council of the City of San Diego, as follows:

That in pursuance of a petition therefor, as contained in Document No. 50963, on file in the office of the City Clerk of said City, K. O. Sessions and Mary Bleifuss, owners

of property fronting on Calhoun Street, in said City of San Diego, between the north line of Lewis Street and the south line of Stockton Street, be, and they are hereby, granted permission to grade said Calhoun Street, between said north line of Lewis Street and said south line of Stockton Street, including the intersection of said Calhoun Street with Broadway Street, for the entire width of said Street, leaving a central parking space of eight (8) feet, except in said intersection. That said street shall be graded to its official grade, by private contract, at the expense of said property owners, according to the specifications therefor contained in Ordinance No. 3510 of the ordinances of said City.

Permission is further granted to said property owners to plant trees in the sidewalk parking on said Calhoun Street, between said points, as particularly described in the petition of said property owners, contained in said Document No. 50963.

Provided, that as a part of said work, said property owners, shall construct and install sufficient and proper fences, guards and barriers to safeguard said street, and shall also construct all necessary conduits, drains, pipes, catch-basins and gutters for the proper drainage of said street, between said points.

That all of said work shall be done under the direction and to the satisfaction of the Superintendent of Streets of said City, and all surplus dirt shall be deposited at the places designated by said Superintendent of Streets.

That said work shall be commenced on or before the 24th day of May, 1912, and shall fully completed on or before the 24th day of June, 1912.

Passed and adopted by the said Common Council of the said City of San Diego, California, this 22nd day of May, 1912, by the following vote, to-wit:

AYES---COUNCILMEN Adams, Fay, Woods and Dodson.

NOES---NONE

ABSENT-COUNCILMAN Sehon.

A. E. Dodson,

President of the Common Council of the City  
Of San Diego, California.

I Hereby certify that the above and foregoing Resolution was passed by the Common Council of the said City of San Diego, at the time and by the vote, above stated.

Allen H. Wright,

City Clerk of the City of San Diego, California, and Ex-Officio  
Clerk of the Common Council of the said City of San Diego.

(SEAL)

By W. E. Bartlett Deputy.

I Hereby certify that the above and foregoing is a full, true and correct copy of Resolution No. 10880 of the resolutions of the City of San Diego, California, and As adopted by the Common Council of said City on the 22nd day of May, 1912.

Allen H. Wright,

City Clerk of the City of San Diego, California,

By Hugh A. Sanders Deputy.

RESOLUTION OF INTENTION NO. 10881.

(First Street)

RESOLVED, that it is the intention of the Common Council of the City of San Diego, California, to order the following sidewalks and curbing to be constructed in said City, to-wit:

That concrete sidewalks and concrete curbing be constructed in First Street, in said City of San Diego, between the south line of Robinson Avenue and a point 200 feet south from the south line of Robinson Avenue, in front of the entire frontage, on said

First Street, of the following lots and lands, to-wit:

In front of the following lots in Cleveland Heights Addition, to-wit: lots twenty-one (21) twenty-two (22), twenty-three (23) and twenty-four (24) in block six (6).

Said Cleveland Heights Addition being according to Map No. 621, on file in the office of the County Recorder of San Diego County, California.

Said sidewalks shall be constructed with a base or foundation three inches in thickness, and composed of one part by volume of Portland Cement, two parts of sand, and four parts of broken stone. Said sidewalks and curbing shall be constructed according to the specifications therefor contained in Ordinance No. 1140 of the ordinances of said City.

That THE EVENING TRIBUNE, a daily newspaper published and circulated and of general circulation, in the said City of San Diego, be, and it is hereby designated as the newspaper in which this Resolution of Intention shall be published for two days, and the notice of the passage thereof shall be published for six days in the manner and by the persons required by law.

That the Clerk of said City of San Diego be and he is hereby directed to post this Resolution of Intention conspicuously for two days on or near the chamber door of the said Common Council and to cause the same to be published by two insertions in said daily newspaper in the manner required by law.

That the Street Superintendent of the said City of San Diego shall thereupon cause to be conspicuously posted along the line of the said contemplated work, above described, notices of the passage of this resolution, in the manner and in the form required by law and shall also cause a notice similar in substance to be published for six days in said daily newspaper in the manner required by law.

Passed and adopted by the said Common Council of the said City of San Diego, California, this 27th day of May, 1912, by the following vote, to-wit:

AYES---COUNCILMEN Adams, Fay, Woods and Dodson.

NOES---NONE

ABSENT-COUNCILMAN Sehon

A. E. Dodson,

President of the Common Council of the City  
Of San Diego, California.

I Hereby certify that the above and foregoing Resolution of Intention was passed by the Common Council of the said City of San Diego, at the time and by the vote, above stated.

Allen H. Wright,

City Clerk of the City of San Diego, California, and Ex-Officio  
Clerk of the Common Council of the City of San Diego.

(SEAL)

By W. E. Bartlett Deputy.

I Hereby certify that the above and foregoing is a full, true and correct copy of Resolution No. 10881 of the resolutions of the City of San Diego, California, as adopted by the Common Council of the said City on the 27th day of May, 1912.

Allen H. Wright,

City Clerk of the City of San Diego, California,

By Dwight A. Sanders Deputy.

RESOLUTION ORDERING WORK NO. 10882.

(Curlew Street, from Spruce Street to  
Redwood Street)

RESOLVED, by the Common Council of the City of San Diego, California, that the public interest and convenience of said City require the work hereinafter described to be done, and the time prescribed during which objections to said work and improvement might be made having expired, and no objection thereto having been made, and said Common Council hereby finding that no assessment is necessary therefor:

NOW THEREFORE, the said Common Council hereby orders the following work to be done, in said City, to-wit:

The Closing up of the westerly thirty (30) feet of Curlew Street, in said City of San Diego, between the south line of Spruce Street and the north line of Redwood Street.

And said Portion of said Curlew Street is hereby closed.

Passed and adopted by the said Common Council of the said City of San Diego, California, this 27th day of May, 1912, by the following vote, to-wit:

AYES---COUNCILMEN Adams, Fay, Woods and Dodson.

NOES---NONE

ABSENT-COUNCILMAN Sehon.

A. E. Dodson,

President of the Common Council of the City  
Of San Diego, California.

I Hereby Certify that the above and foregoing Resolution was passed by the Common Council of the said City of San Diego, at the time and by the vote, above stated.

Allen H. Wright,

City Clerk of the City of San Diego, California, and Ex-Officio  
Clerk of the Common Council of the City of San Diego.

(SEAL)

By W. E. Bartlett Deputy.

I Hereby certify that the above and foregoing is a full, true and correct copy of Resolution No. 10882 of the resolutions of the City of San Diego, California, as adopted by the common Council of said City of San Diego, on the 27th day of May, 1912.

Allen H. Wright,

City Clerk of the City of San Diego, California,

By Hugh A. Sanders Deputy.

# R E S O L U T I O N N O . 1 0 8 8 3 :

BE IT RESOLVED By the Common Council of the City of San Diego, as follows:

That the proposed assessment of the total amount of the costs and expenses of the following work or improvement, to-wit:

The installation of ornamental iron heads, carrying clusters of incandescent lights upon the present iron posts, located upon the sidewalks on both sides of Fifth Street, in and along the curb line of said sidewalks, between the south line of A Street and the north line of B Street, in said City of San Diego, for the lighting of said Fifth Street, between the points hereinbefore mentioned.

And as a part of said work, the furnishing of electric current for the lighting of said Fifth Street, between said points, together with the maintenance of the said posts, wires, conduits and lamps thereon. Such furnishing of electric current, and such maintenance of appliances shall be for the period of one year from and after the date of the contract for the same.

made and filed with the Clerk of said Common Council by the City Engineer of said City of San Diego, and which said proposed assessment is contained in Document No. 50662, on file in the office of said City Clerk be, and the same hereby is, confirmed.



AND BE IT FURTHER RESOLVED, that the report of said City Engineer, heretofore made and filed with the Clerk of said Common Council being contained in said Document No. 50662, be, and the same hereby is, adopted as a whole.

I Hereby certify that the above and foregoing is a full, true and correct copy of Resolution No. 10883 of the resolutions of the City of San Diego, California, as adopted by the Common Council of said City on the 27th day of May, 1912.

Allen H. Wright,  
City Clerk of the City of San Diego, California,  
By Hugh A. Sanders Deputy.

RESOLUTION ORDERING IMPROVEMENT NO. 1 0 8 8 4.

(Fifth Street Lighting  
No.2.)

RESOLVED By the Common Council of the City of San Diego, California, that the public interest and convenience of said City require that the following improvement be made within said City, and therefore the said Common Council hereby orders the said following improvement to be made, to-wit:-

The installation of ornamental iron heads, carrying clusters of incandescent lights, upon the present iron posts, located upon the sidewalks on both sides of Fifth Street, in and along the curb line of said sidewalks, between the south line of A Street and the north line of B Street, in said City of San Diego, for the lighting of said Fifth Street, between the points herein before mentioned.

And as a part of said work, the furnishing of electric current for the lighting of said Fifth Street, between said points, together with the maintenance of the said posts, wires, conduits and lamps thereon.

Such furnishing of electric current, and such maintenance of appliances shall be for the period of one year from and after the date of the contract for the same.

All of said work shall be done strictly in accordance with the plans and specifications contained in the report of the City Engineer of said City, being Document No. 50662, on file in the office of the City Clerk of said City of San Diego.

AND BE IT FURTHER RESOLVED that said Common Council declares, and said Common Council does hereby declare, that on the 27th day of May, 1912, said Common Council did by Resolution No. 10883, confirm the proposed assessment of the total amount of the costs and expenses of said proposed improvement, heretofore made and filed with the Clerk of said Common Council by the City Engineer of said City, and which said proposed assessment is contained in Document No. 50662, on file in the office of said City Clerk; and adopted as a whole the report of said City Engineer, as contained in said Document No. 50662.

AND BE IT FURTHER RESOLVED, that the said assessment is hereby levied upon the respective subdivisions of land in the assessment district, more particularly described in said assessment and report, and the diagram attached thereto, and made a part thereof.

That the Clerk of said City of San Diego is hereby directed to transmit to the Tax Collector of the said City of San Diego, the diagram and assessment contained in said report of said City Engineer.

Passed and adopted by the said Common Council of the said City of San Diego, California, this 27th, day of May, 1912, by the following vote, to-wit:

AYES---COUNCILMEN Adams, Fay, Woods and Dodson.

NOES---NONE

ABSENT-COUNCILMAN Sehon.

A. E. Dodson,  
President of the Common Council of the City  
Of San Diego, California.

I Hereby certify that the above and foregoing Resolution was passed by the Common Council of the said City of San Diego, at the time and by the vote, above stated.

Allen H. Wright,  
City Clerk of the City of San Diego, California, and Ex-Officio  
Clerk of the Common Council of the said City of San Diego,  
(SEAL) By W. E. Bartlett Deputy.

I Hereby certify that the above and foregoing is a full, true and correct copy of Resolution No. 10884 of the resolutions of the City of San Diego, California, as adopted by the Common Council of said City on the 27th day of May, 1912.

Allen H. Wright,  
City Clerk of the City of San Diego, California,  
By Hugh A. Sanders Deputy.

#### R E S O L U T I O N N O. 1 0 8 8 5.

BE IT RESOLVED By the Common Council of the City of San Diego, as follows:

That the City Engineer of the City of San Diego, California, be and he is hereby authorized and directed to furnish to this Common Council a careful estimate of the number of cubic yards of excavation and the number of cubic yards of embankment necessary to bring Granada Avenue in the City of San Diego, California, for the entire width of said Street, from property line to property line, from the north line of Nutmeg Street to the center line of Redwood Street, including the entire width and length of all intersections of said Granada Avenue with cross streets, between said points, to its official grade and cross-section, excepting such portion of the said granada avenue, and the said intersections of streets, between said points required by law to be kept in order or repair by any person or company having railroad tracks thereon;

That said estimate shall be made in duplicate, one copy of which shall be kept on file in the office of the said City Engineer and shall during office hours be accessible for inspection by any person who may desire to inspect the same; that the said estimate shall include plans and specifications of any and all culverts and bridges which it may be necessary to construct in doing said work.

And said City Engineer is further directed to furnish this Common Council with a description of the exterior boundarie of the district of lands to be affected and benefited by, and to be assessed to pay the costs and expenses of the aforesaid work or improvement.

#### R E S O L U T I O N N O. 1 0 8 8 6.

BE IT RESOLVED By the Common Council of the City of San Diego, as follows:

That John Clarke; Chas Nevitt and B. Lard are hereby appointed Laborers in the Department of Water, vice Geo. Samis; Henry Hoche and L. T. Davis, relieved.

#### R E S O L U T I O N N O. 1 0 8 8 7.

BE IT RESOLVED By the Common Council of the City of San Diego, as follows:

The City Engineer is hereby directed to furnish the Common Council with plans, drawings and typical cross-sections and specifications for the grading and other work upon Park Boulevard, in said City of San Diego, from the north line of the 1400 acre public park and the south line of El Cajon Avenue.

R E S O L U T I O N   N O .   1 0 8 8 8 .

BE IT RESOLVED By the Common Council of the City of San Diego, as follows:

The City Engineer is hereby directed to establish the grade of Richmond Street, from the south line of Hendricks Avenue to the south line of Lincoln Avenue.

R E S O L U T I O N   N O .   1 0 8 8 9 .

BE IT RESOLVED By the Common Council of the City of San Diego, as follows:

That the City Engineer submit a list of elevations to establish the grade of Vermont Street, from the south line of Johnson Avenue to the north line of Lincoln Avenue.

R E S O L U T I O N   N O .   1 0 8 9 0 .

BE IT RESOLVED By the Common Council of the City of San Diego, as follows:

That the City Clerk be and he is hereby directed to furnish the Superintendent of the Department of Water, and the Superintendent of the Department of Fire and Sewers, certified copies of all resolutions adopted by the Common Council of the City of San Diego, pertaining to the alteration of any street within the corporate limits of the City of San Diego, California.

R E S O L U T I O N   N O .   1 0 8 9 1 .

BE IT RESOLVED By the Common Council of the City of San Diego, as follows:

That permission be and it is hereby granted Chas E. Ellsworth to remove a pepper tree from the parking in front of Lot I, Block 2, Lockling Subdivision.

R E S O L U T I O N   N O .   1 0 8 9 2 .

BE IT RESOLVED By the Common Council of the City of San Diego, as follows:

That permission be and it is hereby granted Mrs. Mitchell to remove 2 pepper trees at the northwest corner of 2nd and C Streets, in front of the Pioneer Auto Brokers place of business.

R E S O L U T I O N   N O .   1 0 8 9 3 .

BE IT RESOLVED By the Common Council of the City of San Diego, as follows:

That the following promotion and appointments be and they are hereby made in the City Attorney's Office:

M. R. Thorp promoted to Chief Deputy City Attorney, vice Charles P. Pritchard, resigned.

Arthur F. H. Wright, appointed Deputy City Attorney, vice M. R. Thorp promoted, above to take effect June 1st, 1912.

R E S O L U T I O N   N O .   1 0 8 9 4 .

BE IT RESOLVED By the Common Council of the City of San Diego, as follows:

That permission be and it is hereby granted to H. G. Fenton to do plasting at the northeast corner of Second and D Streets, subject to the usual regulations.

R E S O L U T I O N   N O .   1 0 8 9 5 .

BE IT RESOLVED By the Common Council of the City of San Diego, as follows:

That the Building Inspector be and he is hereby authorized to issue a permit to the Premier Packing Co. to erect a packing house and wharf at the foot of Crosby Street, pending the action of the Common Council on the application for a franchise.

## R E S O L U T I O N   N O .   1 0 8 9 6 .

BE IT RESOLVED By the Common Council of the City of San Diego, as follows:

That the Water Department be and it is hereby authorized to make the following extensions:

2" main from 10 ft. S/C of Douglass St., southerly on Albatross St. to Lot 23, Block 5, Florence Heights.

2" main from 10 ft. E/C of Cleveland Ave., westerly on Van Buren Street about 150 feet.

## R E S O L U T I O N   N O .   1 0 8 9 7 .

BE IT RESOLVED By the Common Council of the City of San Diego, as follows:

That the Superintendent of the Department of Finance, Ways & Means, be and he is hereby authorized to secure bids in the open market, without advertising, for 1700 feet of 14 inch dredger pipe, as per specifications contained in Document No. 51065, on file in the office of the City Clerk.

## R E S O L U T I O N   N O .   1 0 8 9 8 .

BE IT RESOLVED By the Common Council of the City of San Diego, as follows:

That the Superintendent of the Department of Finance, Ways, & Means, be and he is hereby authorized and directed to secure bids in the open market, without advertising, for the necessary lumber for pontoons to be used in connection with the dredger in harbor work, according to the specifications contained in Document No. 51446, on file in the office of the City Clerk.

## R E S O L U T I O N   N O .   1 0 8 9 9 .

BE IT RESOLVED By the Common Council of the City of San Diego, as follows:

That the City Auditor be and he is hereby authorized to issue the following licenses subject to regulation by the Police Department:

Star Rooming House, Hotel runner's license.

Hotel Detroit, runner's license.

A. J. Wirtz, auto stand on Witherby street, between 3rd and 4th.

I Hereby Certify That the Above and Foregoing are full, true and correct copies of Resolutions Nos. 10885, 10886, 10887, 10888, 10889, 10890, 10891, 10892, 10893, 10894, 10895, 10896, 10897, 10898 and 10899 of the resolutions of the City of San Diego, California, as adopted by the Common Council of said City on the 27th day of May, 1912.

Allen H. Wright,

City Clerk of the City of San Diego, California,

By Hugh A. Sanders Deputy.

## R E S O L U T I O N   N O .   1 0 9 0 0 .

BE IT RESOLVED By the Common Council of the City of San Diego, as follows:

That permission be and it is hereby granted the Sanitary Preparation Co. to carry a banner through the streets of San Diego, advertising a sweeping compound, except on Fifth Street between C and F Streets, and on D and E Streets between 4th and 6th Streets, subject to regulation by the police Department.

R E S O L U T I O N   N O .   1 0 9 0 1 .

BE IT RESOLVED By the Common Council of the City of San Diego, as follows:

That permission be and it is hereby granted the Novelty Photo Studio to advertise on a burro driven through the streets of San Diego, except on Fifth Street, between C and F Streets, and on D And E Streets, between 4th and 6th Streets, subject to regulation by the Police Department.

R E S O L U T I O N   N O .   1 0 9 0 2 .

BE IT RESOLVED By the Common Council of the City of San Diego, as follows:

That permission be and it is hereby granted A. H. Lowry to have a burro led through the streets of San Diego, with a banner advertising the "Electric Photo Co., 5th and D", except on Fifth Street, between C and F Streets, and on D and E Streets, between 4th and 6th Streets, subject to regulation by the Police Department.

R E S O L U T I O N   N O .   1 0 9 0 3 .

BE IT RESOLVED By the Common Council of the City of San Diego, as follows:

That permission be and it is hereby granted J.E.T.Hoover to remove 2 trees on the northwest corner of 8th and E Streets, to make room for the moving of two houses.

R E S O L U T I O N   N O .   1 0 9 0 4 .

BE IT RESOLVED By the Common Council of the City of San Diego, as follows:

That an extension thirty days time be and it is hereby granted to J. E. Bryan to do sidewalking and curbing on Union Street, between Ivy and Juniper Streets, in front of Lot 9, Block 60, Middletown Addition.

R E S O L U T I O N   N O .   1 0 9 0 5 .

BE IT RESOLVED By the Common Council of the City of San Diego, as follows:

That permission be and it is hereby granted the Memorial Day Committee to alter the route of the parade on May 30th, as follows:

From 4th and B Streets to 4th and F; thence east on F Street to 5th; thence south on 5th to H; thence east on H Street to 6th; thence north on 6th Street to C, and east on C Street to the First M. E. Church.

R E S O L U T I O N   N O .   1 0 9 0 6 .

BE IT RESOLVED By the Common Council of the City of San Diego, as follows:

That the following appointments be and they are hereby made in the Police Department:

Max Brown, appointed patrolman, to fill an original vacancy.

Guy M. Nelms, appointed patrolman, vice W. E. McCaw, resigned.

R E S O L U T I O N   N O .   1 0 9 0 7 .

BE IT RESOLVED By the Common Council of the City of San Diego, as follows:

That the expenses incurred by Detective W. A. Gabrielson on a trip to Los Angeles and return on official business, amounting to \$16.15, be and the same is hereby ratified and confirmed.

R E S O L U T I O N   N O .   1 0 9 0 8 .

BE IT RESOLVED By the Common Council of the City of San Diego, as follows:

That permission be and it is hereby granted John Levitt to play the flute, piccolo and flageolet on the streets of San Diego, until June 30th, 1912, except on Fifth Street, between C and F Streets, and on D Street and E Street, between 4th and 6th Streets, subject to regulation by the Police Department.

R E S O L U T I O N   N O.   1 0 9 0 9.

BE IT RESOLVED By the Common Council of the City of San Diego, as follows:

That permission be and it is hereby granted M. B. Cicourel to sell at auction the remaining stock of goods at 1415 F Street.

R E S O L U T I O N   N O.   1 0 9 1 0.

BE IT RESOLVED By the Common Council of the City of San Diego, as follows:

That the Building Inspector be and he is hereby authorized to issue a permit to J. O. Lendahl to repair the building at the southwest corner of Fourth and I Streets, provided that all partitions on the second floor be lathed and plastered; that the building be properly supported for the additional weight; that an additional broad stairway be constructed to an entrance to be made on the north side of the building, all to the satisfaction of the Building Inspector.

R E S O L U T I O N   N O.   1 0 9 1 1.

BE IT RESOLVED By the Common Council of the City of San Diego, as follows:

That the City Attorney be and he is hereby authorized and directed to prepare an ordinance reimbursing M. B. Cicourel in the amount of \$15.00 paid for an auctioneer's license for one day on February 24th, 1912, which said license has never been used.

R E S O L U T I O N   N O.   1 0 9 1 2.

BE IT RESOLVED By the Common Council of the City of San Diego, as follows:

That the Superintendent of the Department of Finance Ways & Means be and he is hereby authorized and directed to grant permission to parties authorized to collect garbage at La Jolla, and to designate where such garbage shall be dumped.

R E S O L U T I O N   N O.   1 0 9 1 3.

BE IT RESOLVED By the Common Council of the City of San Diego, as follows:

That Councilman Percival E. Woods, and Health Officer Dr. Francis M. Meade, be and they are hereby appointed as a special committee to investigate the various methods for the disposition of garbage and refuse, and submit their recommendations to the Council at the earliest date possible.

R E S O L U T I O N   N O.   1 0 9 1 4.

BE IT RESOLVED By the Common Council of the City of San Diego, as follows:

That the City Auditor be and he is hereby authorized to issue a retail liquor license to Frank J. Becker of Becker Bros, Inc., at 1037 Fourth Street, as successors to Mayfield & Dunkle.

R E S O L U T I O N   N O.   1 0 9 1 5.

BE IT RESOLVED By the Common Council of the City of San Diego, as follows:

That the City Auditor be and he is hereby authorized to issue the following licenses, subject to regulation by the Police Department.

Luis Arana, Peddle Mexican Goods for two weeks at 503 Fifth St.,

John Cline, Fruit & Vegetable License.

G. A. Eaton, Fruit & Vegetable License.

Edwin York, auto stand 3rd and C Streets.

The Royal, Hotel Runner's License, 1226 Fourth Street.

I Hereby certify that the above and foregoing are full, true and correct copies of Resolutions Nos. 10900, 10901, 10902, 10903, 10904, 10905, 10906, 10907, 10908, 10909, 10910, 10911, 10912, 10913, 10914 and 10915. of the resolutions of the City of San Diego, California, as adopted by the Common Council of said City on the 29th day of May, 1912.

Allen H. Wright,

City Clerk of the City of San Diego, California,

By Hugh A. Dandies Deputy.

R E S O L U T I O N   N O .   1 0 9 1 6 .

ADOPTING MAP OF CABRILLO TERRACE, AND ACCEPTING THE STREETS, UNNAMED  
PATHS AND PARKS THEREIN.

BE IT RESOLVED By the Common Council of the City of San Diego, as follows:

Said Common Council hereby finds that that certain map, entitled, "Cabrillo Terrace, being a subdivision of a portion of Pueblo Lot 188 of the city of San Diego, California, Designed and Surveyed by A.P. McCarton, Civil Engr. April, 1912," is made in the manner and form prescribed by law, and conforms to the surrounding surveys; and that said Map and the subdivisions of land shown thereon is hereby allowed; and said Common Council hereby accepts on behalf of the public the following streets shown on said map, to-wit: Cañon Street, Magnetic Street, Evergreen Street, Leroy Street, Trumbull Street, Hill Street, Akron Street, and the unnamed paths and parks. And said Cañon Street, magnetic Street, Evergreen Street, Leroy Street, Trumbull Street, Hill Street, Akron Street and the unnamed paths and parks are hereby declared to be public streets, paths and parks, and dedicated to the public use.

The Clerk of said City is hereby authorized and directed to endorse upon said map, as and for the act of this Common Council, that said Cañon Street, Magnetic Street, Evergreen Street, Leroy Street, Trumbull Street, Hill Street, Akron Street and the unnamed paths and parks are accepted on behalf of the public as hereinbefore stated.

Passed and adopted by the said Common Council of the said City of San Diego, California, this 31st day of May, 1912, by the following vote, to-wit:

AYES---COUNCILMEN Adams, Fay, Sehon and Woods.

NORS---NONE

ABSENT-COUNCILMAN Dodson.

D. K. Adams,

President Pro Tempore of the Common Council of the  
City of San Diego, California.

I Hereby certify that the above and foregoing Resolution was passed by the Common Council of the said City of San Diego, at the time and by the vote above stated.

Allen H. Wright,

City Clerk of the City of San Diego, California, and Ex-Officio  
Clerk of the Common Council of the said City of San Diego.

(SEAL)

By W. E. Bartlett Deputy.

I Hereby certify that the above and foregoing is a full, true and correct copy of Resolution No. 10916 of the resolutions of the City of San Diego, California, as adopted by the Common Council of said City on the 31st day of May, 1912.



(11) Allen H. Wright,  
City Clerk of the City of San Diego, California, and Ex-Officio  
Clerk of the Common Council of the City of San Diego.

(SEAL)

By W. E. Bartlett Deputy.

I Hereby certify that the above and foregoing is a full, true and correct copy of)

Allen H. Wright,  
City Clerk of the City of San Diego, California,  
By Hugh A. Sanders Deputy.

R E S O L U T I O N N O. 1 0 9 1 7.

ACCEPTING DEED OF GEORGE W. MARSTON AND ANNA L. MARSTON, OF PORTION OF  
NEW HAMPSHIRE STREET.

RESOLVED By the Common Council of the City of San Diego, California, as follows:

That the deed of George W. Marston and Anna L. Marston, husband and wife, dated May 20th, 1912, conveying to the City of San Diego, the lands hereinafter described, as an extension of New Hampshire Street, in University Heights, be, and the same hereby is, accepted on behalf of said City of San Diego, and said conveyed land shall hereafter be known and designated as New Hampshire Street.

The lands hereinbefore referred to are situated in the City of San Diego, California and are particularly described as follows:

Beginning at the easterly corner of Villa Lot ninety-one (91), of University Heights, a Re-subdivision of a portion of Pueblo Lot "D" and 1117 of the Pueblo Lands of the City of San Diego, State of California, according to map thereof, numbered 1011, on file in the County Recorder's office of San Diego County, California; thence southwesterly along the southeasterly line of said Villa Lot ninety-one (91) to the south corner of said Villa Lot ninety-one (91); thence at a right angle northwesterly along the southwesterly line of said Villa Lot ninety-one (91) a distance of thirty (30) feet; thence at a right angle northeasterly on a line parallel to and distant thirty (30) feet northwesterly from the southeasterly line of said Villa Lot ninety-one (91) to the northeasterly line of said Villa Lot ninety-one (91); thence at a right angle southeasterly along the northeasterly line of said Villa Lot ninety-one (91), a distance of thirty (30) feet to the point of beginning.

Also, beginning at the easterly corner of said Villa Lot ninety-one (91), said point being also the northerly corner of Villa Lot ninety-two (92) of said University Heights, according to said Map No. 1011; thence southwesterly along the northwesterly line of said Villa Lot ninety-two (92) a distance of two hundred (200) feet; thence at a right angle northwesterly along the northeasterly line of said Villa Lot ninety-two (92) a distance of thirty (30) feet; thence at a right angle southwesterly, on a line parallel to and distant two hundred seventy-two and three-hundredths (272.03) feet southeasterly from the northwesterly line of said Villa Lot ninety-two (92) a distance of fifty (50) feet; thence at a right angle southeasterly, on a line parallel to and distant two hundred and fifty (250) feet southwesterly from the northeasterly line of said Villa Lots ninety-one (91) and ninety-two (92) a distance of sixty (60) feet; thence at a right angle northeasterly on a line parallel to and distant three hundred thirty-two and three-hundredths (332.03) feet southeasterly from the northwesterly line of said Villa Lots ninety-two (92) and ninety-one (91), a distance of two hundred and fifty (250) feet to the northeasterly line of said Villa Lot ninety-two (92); thence at a right angle northwesterly along the northeasterly line of said Villa Lot ninety-two (92) to the point of beginning.

Passed and adopted by the said Common Council of the said City of San Diego, California, this 31st day of May, 1912 by the following vote, to-wit:

AYES---COUNCILMEN Adams, Woods and Dodson.

NOES---NONE

ABSENT-COUNCILMEN Fay and Sehon.

A. E. Dodson,  
President of the Common Council of the City  
Of San Diego, California.

I Hereby certify that the above and foregoing Resolution was passed by the Common Council of the said City of San Diego, at the time and by the vote, above stated.

Allen H. Wright,  
City Clerk of the City of San Diego, California, and Ex-Officio  
Clerk of the Common Council of the City of San Diego.

(SEAL)

By W. E. Bartlett Deputy.

I Hereby certify that the above and foregoing is a full, true and correct copy of Resolution No. 10917 of the resolutions of the City of San Diego, California, as adopted by the Common Council of said City on the 31st day of May, 1912.

Allen H. Wright,  
City Clerk of the City of San Diego, California.  
By Hugh A. Sanders Deputy.

#### RESOLUTION NO. 10918.

BE IT RESOLVED By the Common Council of the City of San Diego, As follows:

That the Water Department be and it is hereby authorized to install a fire hydrant at the intersection of Fifth and Stockton Streets.

#### RESOLUTION NO. 10919.

BE IT RESOLVED By the Common Council of the City of San Diego, as follows:

That patrolman F. E. Doty be and he is hereby appointed detective in and for the Police Department, vice James H. Best relieved from that duty at his own request.

#### RESOLUTION NO. 10920.

BE IT RESOLVED By the Common Council of the City of San Diego, as follows:

That the City Auditor be and he is hereby authorized to issue a retail liquor license to F. L. Madison at 903 Third Street, as successor to Antonia Bernardini at 910 Fourth Street.

I Hereby certify that the above and foregoing is a full, true and correct copy of Resolution No. 10918, and Resolutions Nos 10919, and 10920 of the resolutions of the City of San Diego, California, as adopted by the Common Council of said City on the 31st day of May, 1912.

Allen H. Wright,  
City Clerk of the City of San Diego, California,  
By Hugh A. Sanders Deputy.

#### RESOLUTION NO. 10921.

BE IT RESOLVED By the Common Council of the City of San Diego, as follows:

The invitation for bids for the construction of a pier, the dredging of the Bay of San Diego, and the construction of bulkhead in the Bay of San Diego, as prepared by the City Attorney, and filed with the City Clerk this day, being Document No. 51744, is hereby adopted; and the 24th day of June, 1912, at eleven o'clock in the forenoon is hereby fixed as the time on which the bids invited in said notice will be opened and considered by the Common Council.

The City Clerk is hereby directed to cause said notice to be published for the period of five days in the City official newspaper.

Passed and adopted by the said Common Council of the said City of San Diego, California, this 31st day of May, 1912, by the following vote, to-wit:

AYES---COUNCILMEN Adams, Fay, Sehon and Woods.

NOES---NONE

ABSENT-COUNCILMAN Dodson.

D. K. Adams,

President Pro Tempore of the Common Council of the City of San Diego, California.

I Hereby certify that the above and foregoing Resolution was passed by the Common Council of the said City of San Diego, at the time and by the vote, above stated.

Allen H. Wright,

City Clerk of the City of San Diego, California, and Ex-Officio Clerk of the Common Council of the City of San Diego.

(SEAL)

By W. E. Bartlett Deputy.

I Hereby certify that the above and foregoing is a full, true and correct copy of Resolution No. 10921 of the resolutions of the City of San Diego, California, as adopted by the Common Council of said City on the 31st day of May, 1912.

Allen H. Wright,

City Clerk of the City of San Diego, California,

By Hugh A. Sanders Deputy.

#### RESOLUTION NO. 10922.

BE IT RESOLVED By the Common Council of the City of San Diego, as follows:

That the City Auditor be and he is hereby authorized to issue a license to Chas H. Dodge to sell candy, ice-cream etc., on the sand at ocean beach.

#### RESOLUTION NO. 10923.

BE IT RESOLVED By the Common Council of the City of San Diego, as follows:

That the City Auditor be and he is hereby authorized to issue a "Class B" Restaurant Liquor License to Charles Johnson at 1023 Fourth Street.

#### RESOLUTION NO. 10924.

BE IT RESOLVED By the Common Council of the City of San Diego, as follows:

That the City Auditor be and he is hereby authorized to issue the following licenses subject to regulation by the Police Department.

E. P. Domb, peddling dry goods.

H. C. Magrell, transfer stand on Fourth St., south of F Street.

Joe Goldis, junk collector.

H. Broh, and S. Fischer, auctioneers at 1415 F Street.

Dodge & McLain Auction Co., auctioneer's license, as successor to the McLain Auction Co.

Palmer Bros. Construction Co., house-mover's license to date from April 25th, 1912, as successors to Palmer Bros.

I Hereby certify that the above and foregoing are full, true and correct copies of Resolutions Nos. 10922, 10923, 10924 of the resolutions of the City of San Diego, California, as adopted by the Common Council of said City on the 1st day of June, 1912.

Allen H. Wright,  
City Clerk of the City of San Diego, California,  
By Hugh A. Sanders Deputy.

R E S O L U T I O N N O. 1 0 9 2 5.

BE IT RESOLVED By the Common Council of the City of San Diego, as follows:

That the Superintendent of the Department of Finance, Ways & Means, and the Chief of the Fire Department of the City of San Diego, California, are hereby authorized to incur the necessary expenses for a trip to San Francisco and return, for the purpose of purchasing 4000 feet, 20 pair, lead covered composite cable; 7500 feet, lead covered composite cable; 5000 feet, 5 pair, lead covered composite cable; 5000 feet twin wire, lead encased.

R E S O L U T I O N N O. 1 0 9 2 6.

BE IT RESOLVED By the Common Council of the City of San Diego, as follows:

That permission be and it is hereby granted to W. E. Hammond to remove 6 trees at the northwest corner of 8th and E Streets, to make room for the moving of two houses.

R E S O L U T I O N N O. 1 0 9 2 7.

BE IT RESOLVED By the Common Council of the City of San Diego, as follows:

That permission be and it is hereby granted Robert Learmouth to remove two trees on Girard Street, between Connecticut and Kline Streets, La Jolla.

R E S O L U T I O N N O. 1 0 9 2 8.

BE IT RESOLVED By the Common Council of the City of San Diego, as follows:

That permission be and it is hereby granted to P. E. Woods to remove two trees on Girard Street, in front of Lots 19 and 20, Block 29, La Jolla Park.

R E S O L U T I O N N O. 1 0 9 2 9.

BE IT RESOLVED By the Common Council of the City of San Diego, as follows:

That an extension of sixty days time be and it is hereby granted R. J. Walsh agent for the grading of Grim Street, between Redwood and Dwight Streets, at private contract.

R E S O L U T I O N N O. 1 0 9 3 0.

BE IT RESOLVED By the common Council of the City of San Diego, as follows:

That the appointment of Samuel T. Black as a member of the Park Board, vice F. J. Belcher, Jr., term expired, be and the same is hereby approved and confirmed.

R E S O L U T I O N N O. 1 0 9 3 1.

BE IT RESOLVED By the Common Council of the City of San Diego, as follows:

That the City Clerk be and he is hereby directed to furnish to the Board of Supervisors of all Counties and to the leading Cities of California, a certified copy of the Memorial to the Governor of California, requesting him to call a special session of the

Legislature, for their information.

R E S O L U T I O N   N O .   1 0 9 3 2 .

BE IT RESOLVED By the Common Council of the City of San Diego, as follows:

That the Water Department be and it is hereby authorized to make the following extensions:

2" main from 150 ft. W/W/L of Michigan Street, westerly on Stewart Street, 600 ft. to Lot 140, City Gardens.

2" Main from 10 ft. E/C of Randolph Street, easterly on Broadway about 300 ft. to Lot 12, Block 22, A & C.

2" Main from 10 ft. E/C of Herbert Street, westerly on Essex Street, 300 ft.

R E S O L U T I O N   N O   1 0 9 3 3 .

BE IT RESOLVED By the Common Council of the City of San Diego, as follows:

That permission be and it is hereby granted the Louis J. Wilde Estate Co., to have the house located at the southwest corner of Arctic and H Streets moved back to the property line.

R E S O L U T I O N   N O .   1 0 9 3 4 .

BE IT RESOLVED By the Common Council of the City of San Diego, as follows:

That the Building Inspector be and he is hereby authorized to issue a permit to the Sullivan Hardwood Lumber Co., to build an addition 18' x 36' to the present building located at the southeast corner of Arctic and F Streets.

R E S O L U T I O N   N O .   1 0 9 3 5 .

BE IT RESOLVED By the Common Council of the City of San Diego, as follows:

That the City Engineer be and he is hereby directed to submit a list of elevations to establish the grade of the alley running north from Walnut Avenue to Brookes Avenue, between Third and Fourth Streets.

R E S O L U T I O N   N O .   1 0 9 3 6 .

BE IT RESOLVED By the Common Council of the City of San Diego, as follows:

That Resolution of Intention No. 10133, and all other subsequent proceedings, in the matter of changing the grades of third Street, from the south line of Cedar Street to the south line of Elm Street; Cedar Street from a point 20 feet west from the West line of Third street to the west line of Fourth Street; and Date Street from the east line of Second Street to the West line of Fourth Street, be and the same are hereby repealed.

R E S O L U T I O N   N O .   1 0 9 3 7 .

BE IT RESOLVED By the Common Council of the City of San Diego, as follows:

That the City Auditor be and he is hereby authorized to issue the following licenses, subject to police regulation:

Edwin E. Williams, free license, selling books until August 1st, 1912, outside congested district.

John L. Chaffee, free license peddling clothes cleaner until July 1st, 1912, outside congested district.

R E S O L U T I O N   N O .   1 0 9 3 8 .

The City Engineer is hereby directed to prepare and furnish to the Commissioners appointed in the matter of opening and extending Sixth Street, in said City of San Diego, from the north line of Upas Street to the north line of Horton's Addition, a plat of the assessment district showing the land to be taken for the said work or improvement, and the lands assessed; showing the relative location of each district, block lot or portion of lot, and its dimensions. Each block and lot, or portion of lot, to be taken or assessed shall be designated and described in said plat by an appropriate number.

R E S O L U T I O N   N O .   1 0 9 3 9 .

BE IT RESOLVED By the Common Council of the City of San Diego, as follows:

That the authority given the Bartlett Estate Company, under its contract for the grading of that portion of Grove Street, in the City of San Diego, lying and being within South Park Addition to said City, to deposit the surplus of the said grading upon blocks 14, 15, 21, 22 and 34 in South Park Addition, be, and the same is hereby revoked. And the said contractor, the Bartlett Estate Company, is hereby directed to deposit the surplus from such grading at such places in the public streets of the City of San Diego as may be designated by the Superintendent of Streets.

R E S O L U T I O N   N O .   1 0 9 4 0 .

WHEREAS, certain property owners have protested against the extent of the district of lands to be affected or benefited by the paving and other work and improvement upon India Street, in the City of San Diego, California, from the north line of H Street, to the south line of Winder Street; which said protest is contained in Document No. 51711, filed in the office of the City Clerk of said City on the 31st day of May, 1912, NOW THEREFORE,

BE IT RESOLVED By the Common Council of the City of San Diego, as follows:

That Monday, the 17th day of June, 1912, at the hour of ten o'clock in the forenoon of said Day, and the chambers of said Common Council on the fourth floor of the City Hall, located at the southwest corner of Fifth and G Streets, in said City of San Diego, are hereby fixed as the time and place for hearing the objections of property owners in the matter of the paving and other work upon India Street, in said City of San Diego, from the north line of H Street to the south line of Winder Street.

That the City Clerk of said City is hereby directed to notify all persons making such objections, by depositing a notice thereof in the post office of said City, postage prepaid, addressed to each objector.

I Hereby certify that the above and foregoing are full, true and correct copies of Resolutions Nos. 10925, 10926, 10927, 10928, 10929, 10930, 10931, 10932, 10933, 10934, 10935, 10936, 10937, 10938, 10939 and 10940 of the resolutions of the City of San Diego, California, as adopted by the Common Council of said City on the 3rd day of June, 1912.

Allen H. Wright,

City Clerk of the City of San Diego, California,

By Hugh A. Sanders Deputy.

R E S O L U T I O N   N O .   1 0 9 4 1 .

BE IT RESOLVED By the Common Council of the City of San Diego, as follows:

That permission be and it is hereby granted William McMahon to conduct a wrestling exhibition at Germania Hall on Wednesday evening, June 5th, 1912, subject to regulation by the Department of Police.

r

R E S O L U T I O N   N O .   1 0 9 4 2 .

BE IT RESOLVED By the Common Council of the City of San Diego, as follows:

That the Water Department be and it is hereby authorized to make the following extensions:

2" main from 10 ft. S/C of Landis Street southerly on Granada Ave. to Lot 5, Block 17, West End, about 275 feet.

2" main from 10 ft. S/C of Adams Ave. southerly on Florida St. about 300 feet to connect with present main.

2" main from 10 ft. of S/C Laurel St. southerly on Albatross St. about 300 feet to Lots G and H, Block 275, Horton's Addition.

R E S O L U T I O N   N O .   1 0 9 4 3 .

BE IT RESOLVED By the Common Council of the City of San Diego, as follows:

That the resignation of J. L. Dempsey as a member of the Police Department, be and the same is hereby accepted to take effect June 5th, 1912.

R E S O L U T I O N   N O .   1 0 9 4 4 .

BE IT RESOLVED BY the Common Council of the City of San Diego, as follows:

That permission be and it is hereby granted D. G. Fitz to conduct a "Carnival of all Nations" in the City of San Diego, from July 1 to July 6th, inclusive, subject to regulation by the Police Department.

R E S O L U T I O N   N O .   1 0 9 4 5 .

BE IT RESOLVED By the Common Council of the City of San Diego, as follows:

That permission be and it is hereby granted the High School Board to install a steam boiler at the San Diego High School, subject to the approval of the Boiler Inspector.

R E S O L U T I O N   N O .   1 0 9 4 6 .

BE IT RESOLVED By the Common Council of the City of San Diego, as follows:

That permission be and it is hereby granted the Savage Fire Co. to install a steam boiler at Main and Sicard Streets, subject to the approval of the boiler Inspector.

R E S O L U T I O N   N O .   1 0 9 4 7 .

BE IT RESOLVED By the Common Council of the City of San Diego, as follows:

That permission be and it is hereby granted Dodge & McLain licenses auctioneers, to hold auction sales at 717 Sixth Street, selling furniture, household goods, etc., subject to regulation by the Police Department.

R E S O L U T I O N   N O .   1 0 9 4 8 .

BE IT RESOLVED By the Common Council of the City of San Diego, as follows:

That City Attorney W. R. Andrews be and he is hereby granted a leave of absence for 30 days, from June 15th, 1912.



## R E S O L U T I O N   N O .   1 0 9 4 9 .

BE IT RESOLVED By the Common Council of the City of San Diego, as follows:

That the City Auditor be and he is hereby authorized to issue a retail liquor license to Charles Card and Loftus O'Connor at 505 Sixth Street, as successors to Maggiora & Maggiora.

## R E S O L U T I O N   N O .   1 0 9 5 0 .

BE IT RESOLVED By the Common Council of the City of San Diego, as follows:

That the City Auditor be and he is hereby authorized to issue the following restaurant liquor licenses:

J. H. Holmes, (Grant Hotel), Class "A".

Harry Rudder, (Union Cafe),       "       "

Nicholas F. Sargent, (Palace Cafe), Class "A".

James H. Babcock, (Cecil Hotel),       "       "

A. Ammon, 1414 D Street	Class "B"
-------------------------	-----------

"       "       945 Fifth Street.	"       "
-----------------------------------	-----------

B. Burdese, 1104 H Street,	"       "
----------------------------	-----------

Marius Delpeint, 1235 F. Street,	"       "
----------------------------------	-----------

Geo. Felios, 506 Fifth Street,	"       "
--------------------------------	-----------

Firfires, Mosley & Caloudes, 1244 5th St.	"       "
---	-----------

C. A. Holmquist, 1131 Fifth Street,	"       "
-------------------------------------	-----------

Lacko & Clouder, 850 Fourth Street,	"       "
-------------------------------------	-----------

J. C. Rombold, 917 D Street,	"       "
------------------------------	-----------

Solari & Olsen, 1054-56 Fourth Street,	"       "
--	-----------

Domenick Turinetta, 1020 I Street,	"       "
------------------------------------	-----------

Nicholas Naninovich, 862 Fourth Street,	"       "
---	-----------

## R E S O L U T I O N   N O .   1 0 9 5 1 .

BE IT RESOLVED By the Common Council of the City of San Diego, as follows:

That the City Auditor be and he is hereby authorized to issue the following license, subject to regulation by the Police Department:

L. A. Cross, auto stand, 2nd & C Sts., as successor to B. Harvey.

G. Franklin, peddling peanuts, shewing gum etc., in hand box at Ocean Beach.

Paul Esrael, junk Collector.

Morris Kehen, Junk Collector.

The Orford, runners license, 1628 H Street.

A. Sanders, pawn proker, 825 Fifth Street.

T. Namiki, lunch stand, S.W. corner 5th and I Streets.

Sarah J. Fairchild, free license selling hair tonic, (renewal), until August 31st, 1912, outside central congested district.

## R E S O L U T I O N   N O .   1 0 9 5 2 .

BE IT RESOLVED By the Common Council of the City of San Diego, as follows:

That the Superintendent of the Department of Finance, Ways and Means be and he is hereby instructed to get prices on forty 14-inch rubber sleeves for suction dredger.

Granting Permission to Property Owners on Broadway Street to grade by Private Contract.

BE IT RESOLVED By the Common Council of the City of San Diego, as follows:

That in pursuance of a petition therefor, as contained in Document No. 51277, on file in the office of the City Clerk of said City, J. L. Brown, and William M. Cummings, owners of lots fronting on Broadway Street, between the east line of Ibis Street and the west line of Hawk Street, be and they hereby are, granted permission to grade said Broadway Street, between said points, by private contract, at their own expense, according to the specifications therefor contained in Ordinance No. 3510 of the ordinances of said City.

Provided that as a part of said work, said property owners, shall construct and install sufficient and proper fences, guards and barriers to safeguard said street, and shall also construct all necessary conduits, drains, pipes, catch-basins and gutters for the proper drainage of said street between said points.

That all of said work shall be done under the direction and to the satisfaction of the superintendent of Streets of said City, and all surplus dirt shall be deposited at the places designated by said superintendent of Streets.

That said work shall be commenced on or before the 1st day of July, 1912, and shall be fully completed on or before the 1st day of September, 1912.

Passed and adopted by the said Common Council of the said City of San Diego, California, this 5th day of June, 1912, by the following vote, to-wit:

AYES---COUNCILMEN Adams, Fay, Sehon and Dodson.

NOES---NONE

ABSENT-COUNCILMAN Woods.

A. E. Dodson,

President of the Common Council of the City of San Diego, California.

I Hereby certify that the above and foregoing Resolution was passed by the Common Council of the said City of San Diego, at the time and by the vote, above stated.

Allen H. Wright,

City Clerk of the City of San Diego, California, and Ex-Officio Clerk of the Common Council of the said City of San Diego.

(SEAL)

By W. E. Bartlett Deputy.

I Hereby certify that the above and foregoing are full, true and correct copies of 10941, 10942, 10943, 10944, 10945, 10945, 10947, 10948, 10949, 10950, 10951, 10952 and Resolutions Nos. 10953 of the resolutions of the City of San Diego, California, as adopted by the Common Council of said City on the 5th day of June, 1912.

Allen H. Wright,

City Clerk of the City of San Diego, California,

By Hugh A. Sanders Deputy

#### RESOLUTION NO. 10954.

BE IT RESOLVED By the Common Council of the City of San Diego, as follows:

That the City Engineer be and he is hereby directed to submit a list of elevations to establish the grade of the alley in Block 26, University Heights, between Madison and Adams Avenues.

#### RESOLUTION NO. 10955.

BE IT RESOLVED By the Common Council of the City of San Diego, as follows:

That an extension of 60 days time be and it is hereby granted M. D. Goodbody to grade Louisiana Street from the north line of Adams Avenue to the south line of El Cajon Avenue.

## RESOLUTION NO. 10956.

BE IT RESOLVED By the Common Council of the City of San Diego, as follows:

That an extension of 60 days time be and it is hereby granted M. D. Goodbody to grade Alabama Street from the north line of Adams Ave. to the south line of El Cajon Ave.

## RESOLUTION NO. 10957.

BE IT RESOLVED By the Common Council of the City of San Diego, as follows:

That the building inspector be and he is hereby authorized to issue a permit to F. D. Silva to build a 3-room board cottage on Block 154, San Antonia Street, La Playa.

## RESOLUTION NO. 10958.

BE IT RESOLVED By the Common Council of the City of San Diego, as follows:

That the Water Department be and it is hereby authorized to make the following extensions:--

2" main from 300 ft. E/E/L of 31st St., easterly on Hawthorne St. to Lot 22, Block 3, Walkins and Biddle's Addition.

2" main from 130 ft. N/E/L of Lincoln Ave. northwesterly on Johnson Ave. to connect with present main in Hayes St., about 200 ft.

2" main from 100 ft. S/S/L of Laurel St. southerly on Dulzura St. to Lot 18, block E Burlingame.

## RESOLUTION NO. 10959.

BE IT RESOLVED By the Common Council of the City of San Diego, as follows:

That the Department of Finance Ways and Means be and it is hereby authorized and directed to install a gasoline storage tank, 10 barrel capacity in the yard at the City's Stables.

## RESOLUTION NO. 10960.

BE IT RESOLVED By the Common Council of the City of San Diego, as follows:

That the President of the Council, A. E. Dodson, and Councilmen H. R. Fay, D. K. Adams, and John L. Sehon, be and they are hereby appointed as delegates from San Diego, to attend the Eighteenth Annual Meeting of the National Municipal League to be held in Los Angeles, from July 8th to 12th, 1912.

## RESOLUTION NO. 10961.

BE IT RESOLVED By the Common Council of the City of San Diego, as follows:

That the Auditor be and he is hereby authorized to issue the following Class B restaurant liquor licenses:

B. H. Thorp and J. H. Wallace at 1426 H Street, as successors to E. M Thorp and H. T. Ireland.

R. C. Skurla, at 433 K Street.

## RESOLUTION NO. 10962.

BE IT RESOLVED By the Common Council of the City of San Diego, as follows:

That the City Auditor be and he is hereby authorized to issue the following licenses:

F. Y Higashida, hand laundry at 1211 H Street, change of location from 907 15th Street.

J. W. Ramsey, fruit and vegetable license.

R E S O L U T I O N   N O .   1 0 9 6 3 .

BE IT RESOLVED By the Common Council of the City of San Diego, as follows:

That the Department of Finance, Ways & Means be and it is hereby authorized to call for bids for the printing or lithographing of the various improvement bonds voted for at the special election held May 7th, 1912, said bonds to be issued according the provisions of Ordinance No. 4741.

I Hereby Certify that the above and foregoing are full, true and correct copies of Resolutions Nos. 10954, 10955, 10956, 10957, 10958, 10959, 10960, 10961, 10962 and 10963 of the resolutions of the City of San Diego, California, as adopted by the Common Council of said City on the 7th day of June, 1912.

Allen H. Wright,

City Clerk of the City of San Diego, California,

By Hugh A. Sanders Deputy.

R E S O L U T I O N   N O .   1 0 9 6 4 .

Thorn Street and Curlew Street.

RESOLVED, that it is the intention of the Common Council of the City of San Diego, California, to change the grade at the northwest and the northeast corners of the intersection of Thorn Street with Curlew Street, in said City, as follows, to-wit:

At the northeast corner of the intersection of Thorn Street with Curlew Street, change the grade elevation from 235.00 feet to 239.00 feet.

At the northwest corner of the intersection of Thorn Street with Curlew Street, change the grade elevation from 232.00 feet to 236.00 feet.

All of said grade elevations to be above the datum line of levels as fixed by Ordinance No. 3950 of the ordinances of said City.

And said Common Council hereby elects to proceed, in making said change of grade, under the provisions of the "Change of Grade Act of 1909."

That THE EVENING TRIBUNE, a daily newspaper published and circulated, and of general circulation, in the said City of San Diego, be, and it is hereby designated as the newspaper in which this Resolution of Intention shall be published for two days, and the notice of the passage thereof shall be published for six days in the manner and by the persons required by law.

That the Clerk of the said City of San Diego be, and he is hereby directed to post this Resolution of Intention conspicuously for two days on or near the chamber door of the said Common Council, and to cause the same to be published by two insertions in said daily newspaper in the manner required by law.

That the Street Superintendent of the City of San Diego shall thereupon cause to be conspicuously posted along the Street designated in this Resolution of Intention where said change or modification of grade is proposed to be made, at not more than one hundred feet in distance apart, but not less than three in all notices of the passage of this Resolution of Intention, in the manner and in the form required by law, and shall also cause a notice similar in substance to be published for six days in the said daily newspaper in the manner required by law.

Passed and adopted by the said Common Council of the said City of San Diego, California, this 10th day of June, 1912, by the following vote, to-wit:

AYES---COUNCILMEN Adams, Fay, Sehon and Dodson.

NOES---NONE

ABSENT-COUNCILMAN Woods.

A. E. Dodson,

President of the Common Council of the City of  
San Diego, California.

I Hereby certify that the above and foregoing Resolution of Intention was passed by the Common Council of the said City of San Diego, at the time and by the vote, above stated.

Allen H. Wright,

City Clerk of the City of San Diego, California, and Ex-Officio  
Clerk of the Common Council of the said City of San Diego.

(SEAL)

By W. E. Bartlett Deputy.

I Hereby certify that the above and foregoing is a full, true and correct copy of Resolution No. 10964 of the resolutions of the City of San Diego, California, as adopted by the Common Council of said City on the 10th day of June, 1912.

Allen H. Wright,

City Clerk of the City of San Diego, California,

By Hugh A. Sanders Deputy.

# RESOLUTION OF INTENTION NO. 10965.

(Fort Stockton Drive)

RESOLVED, that it is the intention of the Common Council of the City of San Diego, California, to change the grade of Fort Stockton Drive, between the southeasterly line of Witherby Street and the northwesterly line of Pine Street on the northeasterly line of said Fort Stockton Drive, and between the southeasterly line of Witherby Street and a point 350 feet southeasterly from the southeasterly line of Witherby Street on the southwesterly line of said Fort Stockton Drive, in said City of San Diego, as follows, to-wit:

At the intersection of Fort Stockton Drive with Witherby Street; at the south corner, the grade elevation to remain at 262.50 feet; at the east corner, the grade elevation to remain at 263.50 feet.

At a point on the northeasterly line of Fort Stockton Drive, 130 feet southeasterly from the southeasterly line of Witherby Street, change the grade elevation from 266.80 feet to 264.80 feet.

At a point on the northeasterly line of Fort Stockton Drive, 20 feet southeasterly from the last named point, change the grade elevation from 267.20 feet to 265.00 feet.

At a point on the northeasterly line of Fort Stockton Drive, 20 feet southeasterly from the last named point, change the grade elevation from 267.60 feet to 265.10 feet.

At a point on the northeasterly line of Fort Stockton Drive, 20 feet southeasterly from the last named point, change the grade elevation from 267.80 feet to 265.20 feet.

At a point on the northeasterly line of Fort Stockton Drive, 20 feet southeasterly from the last named point, change the grade elevation from 267.70 feet to 265.30 feet.

At a point on the northeasterly line of Fort Stockton Drive, 20 feet southeasterly from the last named point, change the grade elevation from 267.40 feet to 265.10 feet.

At a point on the northeasterly line of Fort Stockton Drive, 20 feet southeasterly from the last named point, change the grade elevation from 266.90 feet to 264.80 feet.

At a point on the northeasterly line of Fort Stockton Drive, 20 feet southeasterly from the last named point, change the grade elevation from 266.30 feet to 264.50 feet.

At the north corner of the intersection of Fort Stockton Drive with Pine Street, the grade elevation to remain at 263.50 feet.

At a point on the southwesterly line of Fort Stockton Drive, 130 feet southeasterly from the south corner of the intersection of Fort Stockton Drive with Witherby Street, change the grade elevation from 266.40 feet to 264.50 feet.

At a point on the southwesterly line of Fort Stockton Drive, 20 feet southeasterly from the last named point, change the grade elevation from 266.80 feet to 264.80 feet.

At a point on the southwesterly line of Fort Stockton Drive 20 feet southeasterly from the last named point, change the grade elevation from 267.20 feet to 265.00 feet.

At a point on the southwesterly line of Fort Stockton Drive 20 feet southwesterly from the last named point, change the grade elevation from 267.40 feet to 265.10 feet;

At a point on the southwesterly line of Fort Stockton Drive 20 feet southeasterly from the last named point, change the grade elevation from 267.30 feet to 265.20 feet.

At a point on the southwesterly line of Fort Stockton Drive, 20 feet southeasterly from the last named point, change the grade elevation from 267.20 feet to 265.00 feet.

At a point on the southwesterly line of Fort Stockton Drive, 20 feet southeasterly from the last named point, change the grade elevation from 266.80 feet to 264.80 feet.

At a point on the southwesterly line of Fort Stockton Drive, 20 feet southeasterly from the last named point, change the grade elevation from 266.30 feet to 264.50 feet.

At a point on the southwesterly line of Fort Stockton Drive, 80 feet southeasterly from the last named point, the grade elevation to remain at 263.50 feet.

And the grade of said Fort Stockton Drive, between the points hereinbefore mentioned, shall have a uniform ascent and descent, and the center line of said street shall have an average elevation of the opposite curb grades.

All of said grade elevations to be above the datum line of levels as fixed by ordinance No. 3950 of the ordinances of said City.

And said Common Council hereby elects to proceed, in making said change of grade, under the provisions of the "Change of Grade Act of 1909."

That the EVENING TRIBUNE, a daily newspaper published and circulated and of general circulation in the said City of San Diego, be, and it is hereby designated as the newspaper in which this Resolution of Intention shall be published for two days, and the notice of the passage thereof shall be published for six days in the manner and by the persons required by law.

That the Clerk of the said City of San Diego be, and he is hereby directed to post this Resolution of Intention conspicuously for two days on or near the chamber door of the said Common Council, and to cause the same to be published by two insertions in said daily newspaper in the manner required by law.

That the Street Superintendent of the City of San Diego shall thereupon cause to be conspicuously posted along the street designated in this Resolution of Intention where said change or modification of grade is proposed to be made, at not more than one hundred feet in distance apart, but not less than three in all, notices of the passage of this Resolution of Intention, in the manner and in the form required by law, and shall also cause a notice similar in substance to be published for six days in said daily newspaper in the manner required by law.

Passed and adopted by the said Common Council of the said City of San Diego, California, this 10th day of June, 1912, by the following vote, to-wit:

AYES---COUNCILMEN Adams, Fay, Schon and Dodson.

NOES---NONE

ABSENT-COUNCILMAN Woods.

A. E. Dodson,  
President of the Common Council of the City  
Of San Diego, California.

I Hereby certify that the above and foregoing Resolution of Intention was passed by the Common Council of the said City of San Diego, at the time and by the vote, above stated.

Allen H. Wright,

City Clerk of the City of San Diego, California, and Ex-Officio  
Clerk of the Common Council of the said City of San Diego.

(SEAL)

By W. E. Bartlett Deputy.

I Hereby certify that the above and foregoing is a full, true and correct copy of Resolution No. 10965 of the resolutions of the City of San Diego, California, as adopted by the Common Council of said City on the 10th day of June, 1912.

Allen H. Wright,

City Clerk of the City of San Diego, California.

By Hugh A. Sanders Deputy.

RESOLUTION OF INTENTION NO. 10966.

(LEWIS STREET)

RESOLVED, that it is the intention of the Common Council of the City of San Diego, California, to change the grade of Lewis Street, in said City, from a point distant 225 feet westerly from the westerly line of Stephens Street to a point distant 415.93 feet westerly from the westerly line of Stephens Street, as follows:

At a point on the north line of Lewis Street, 225 feet westerly from the westerly line of Stephens Street, the grade elevation to remain at 275.40 feet.

At a point on the north line of Lewis Street, 20 feet westerly from the last named point change the grade elevation from 275.30 feet to 274.45 feet.

At a point on the north line of Lewis Street, 20 feet westerly from the last named point, change the grade elevation from 275.10 feet to 273.49 feet.

At a point on the north line of Lewis Street 20 feet westerly from the last named point, change the grade elevation from 274.60 feet to 272.54 feet.

At a point on the north line of Lewis Street 20 feet westerly from the last named point, change the grade elevation from 273.90 feet to 271.59 feet.

At a point on the north line of Lewis Street 20 feet westerly from the last named point, change the grade elevation from 272.90 feet to 270.63 feet.

At a point on the north line of Lewis Street, 20 feet westerly from the last named point, change the grade elevation from 271.60 feet to 269.68 feet.

At a point on the north line of Lewis Street 20 feet westerly from the last named point, change the grade elevation from 270.10 feet to 268.73 feet.

At a point on the south line of Lewis Street, 225 feet westerly from the westerly line of Stephens Street, the grade elevation to remain at 274.40 feet.

At a point on the south line of Lewis Street 20 feet westerly from the last named point, change the grade elevation from 274.30 feet to 273.45 feet.

At a point on the south line of Lewis Street, 20 feet westerly from the last named point, change the grade elevation from 274.10 feet to 272.49 feet.

At a point on the south line of Lewis Street, 20 feet westerly from the last named point, change the grade elevation from 273.60 feet to 271.54 feet.

At a point on the south line of Lewis Street, 20 feet westerly from the last named point, change the grade elevation from 272.90 feet to 270.59 feet.



At a point on the south line of Lewis Street 20 feet westerly from the last named point, change the grade elevation from 271.90 feet to 269.63 feet.

At a point on the south line of Lewis Street 20 feet westerly from the last named point, change the grade elevation from 270.60 feet to 268.68 feet.

At a point on the south line of Lewis Street, 20-feet westerly from the last named point, change the grade elevation from 269.10 feet to 267.73 feet.

At the intersection of the south line of Lewis Street with the northeasterly line of Fort Stockton Drive, the grade elevation to remain at 265.30 feet.

At a point on the north line of Lewis Street at right angles to the last described point, the grade elevation to remain at 266.30 feet.

And the grade of said Lewis Street, between the points hereinbefore mentioned, shall have a uniform ascent and descent, and the center line of said street shall have an average elevation of the opposite curb grades.

All of said grade elevations to be above the datum line of levels as fixed by Ordinance No. 3950 of the ordinances of said City.

And said Common Council elects to proceed, in making said change of grade, under the provisions of the "Change of Grade Act of 1909."

That THE EVENING TRIBUNE, a daily newspaper published and circulated, and of general circulation, in the said City of San Diego, be and it is hereby designated as the newspaper in which this Resolution of Intention shall be published for two days, and the notice of the passage thereof shall be published for six days in the manner and by the persons required by law.

That the Clerk of the said City of San Diego be, and he is hereby directed to post this Resolution of Intention conspicuously for two days on or near the chamber door of the said Common Council, and to cause the same to be published by two insertions in said daily newspaper in the manner required by law.

That the Street Superintendent of the City of San Diego shall thereupon cause to be conspicuously posted along the street designated in this Resolution of Intention where said change or modification of grade is proposed to be made, at not more than one hundred feet in distance apart, but not less than three in all, notices of the passage of this resolution of intention, in the manner and in the form required by law, and shall also cause a notice similar in substance to be published for six days in said daily newspaper in the manner required by law.

Passed and adopted by the said Common Council of the said City of San Diego, California, this 10th day of June, 1912, by the following vote, to-wit:

AYES---COUNCILMEN Adams, Fay, Sehon and Dodson.

NOES---NONE

ABSENT-COUNCILMAN Woods.

A. E. Dodson,

President of the Common Council of the City  
Of San Diego, California.

I Hereby certify that the above and foregoing Resolution of Intention was passed by the Common Council of the said City of San Diego, at the time and by the vote, above stated.

Allen H. Wright,

City Clerk of the City of San Diego, California, and Ex-Officio  
Clerk of the Common Council of the said City of San Diego,

(SEAL)

By W. E. Bartlett Deputy.

I Hereby certify that the above and foregoing is a full, true and correct copy of Resolution No. 10966 of the resolutions of the City of San Diego, California, as adopted by the Common Council of said City on the 10th day of June, 1912.

Allen H. Wright,  
City Clerk of the City of San Diego, California,  
By Hugh A. Sanders Deputy.

RESOLUTION OF INTENTION NO. 10967.

E Street, 15th Street and 16th Street.

RESOLVED, that it is the intention of the Common Council of the City of San Diego, California, to change the grades of the following streets in the City of San Diego, to-wit:

E STREET, between the the east line of 14th Street and the west line of 18th Street.  
15th Street, between the south line of D Street and the north line of F Street; and  
16th Street, between the south line of D Street and the north line of F Street;  
as follows, to-wit:

E STREET.

At the intersection of E Street with 14th Street; at the north east corner, the grade elevation to remain at 51.00 feet; at the southeast corner the grade elevation to remain at 51.00 feet.

At the intersection of E Street with 15th Street; at the northwest corner, change the grade elevation from 47.00 feet to 50.00 feet; at the southwest corner, change the grade elevation from 47.00 feet to 50.00 feet; at the southeast corner, change the grade elevation from 47.00 feet to 50.00 feet; at the northeast corner, change the grade elevation from 47.00 feet to 50.00 feet.

At the intersection of E Street with 16th Street; at the northwest corner, change the grade elevation from 55.00 feet to 54.00 feet; at the southwest corner, change the grade elevation from 55.00 feet to 54.00 feet; at the southeast corner, change the grade elevation from 57.00 feet to 55.00 feet; at the northeast corner, change the grade elevation from 57.00 feet to 55.00 feet.

At a point on the south line of E Street 0.1 feet east from the east line of 16th Street, change the grade elevation from 57.02 feet to 62.01 feet.

At a point on the north line of E Street 0.1 foot east from the east line of 16th Street, change the grade elevation from 57.02 feet to 62.01 feet.

At the intersection of E Street with 17th Street; at the southwest corner, change the grade elevation from 89.00 feet to 82.00 feet; at the northwest corner, change the grade elevation from 89.00 feet to 82.00 feet; at the northeast corner, change the grade elevation from 91.00 feet to 83.00 feet; at the southeast corner, change the grade elevation from 91.00 feet to 83.00 feet.

At the intersection of E Street with 18th Street; at the southwest corner, the grade elevation to remain at 85.00 feet; at the northwest corner, the grade elevation to remain at 85.00 feet.

At the intersection of the east line of 14th Street with the south gutter line of E Street, the grade elevation to remain at 50.00 feet; at the intersection of the east line of 14th Street with the north gutter line of E Street, the grade elevation to remain at 50.00 feet.

At the intersection of the east line of 14th Street with the center line of E Street, the grade elevation to remain at 51.00 feet.

At the intersection of the south gutter line of E Street with the west line of 15th Street, change the grade elevation from 46.00 feet to 49.33 feet.

At the intersection of the center line of E Street with the west line of 15th Street, change the grade elevation from 47.00 feet to 50.00 feet.

At the intersection of the north gutter line of E Street with the west line of 15th Street, change the grade elevation from 46.00 feet to 49.33 feet.

At the intersection of the north gutter line of E Street with the east line of 15th Street, change the grade elevation from 46.00 feet to 49.33 feet.

At the intersection of the center line of E Street with the east line of 15th Street, change the grade elevation from 47.00 feet to 50.00 feet; at the intersection of the south gutter line of E Street with the east line of 15th Street, change the grade elevation from 46.00 feet to 49.33 feet.

At the intersection of the south gutter line of E Street with the west line of 16th Street, change the grade elevation from 54.00 feet to 53.33 feet.

At the intersection of the center line of E Street with the west line of 16th Street, change the grade elevation from 55.00 feet to 54.00 feet.

At the intersection of the north gutter line of E Street with the west line of 16th Street, change the grade elevation from 54.00 feet to 53.33 feet.

At the intersection of the east line of 16th Street with the south gutter line of E Street, change the grade elevation from 56.00 feet to 54.33 feet.

At the intersection of the east line of 16th Street with the center line of E Street, change the grade elevation from 57.00 feet to 55.00 feet; at the intersection of the east line of 16th Street with the north gutter line of E Street, change the grade elevation from 56.00 feet to 54.33 feet.

At the intersection of the west line of 17th Street with the north gutter line of E Street, change the grade elevation from 88.00 feet to 73.57 feet.

At a point on the north gutter line of E Street 20 feet east from the west line of 17th Street, change the grade elevation from 88.50 feet to 75.40 feet.

At a point on the north gutter line of E Street 20 feet east from the last named point, change the grade elevation from 89.00 feet to 77.10 feet.

At a point on the north gutter line of E Street 20 feet east from the last named point, change the grade elevation from 89.50 feet to 78.40 feet.

At the intersection of the east line of 17th street with the north gutter line of E Street, change the grade elevation from 90.00 feet to 79.40 feet.

At a point on the north gutter line of E Street, 20 feet east from the last named point, change the grade elevation from 89.40 feet to 80.30 feet.

At a point on the north gutter line of E Street 20 feet east from the last named point, change the grade elevation from 88.80 feet to 81.10 feet.

At a point on the north gutter line of E Street 20 feet east from the last named point, change the grade elevation from 88.20 feet to 81.80 feet.

At a point on the north gutter line of E Street 20 feet east from the last named point, change the grade elevation from 87.60 feet to 82.40 feet.

At a point on the north gutter line of E Street 20 feet east from the last named point, change the grade elevation from 87.00 feet to 82.90 feet.

At a point on the north gutter line of E Street 20 feet east from the last named point, change the grade elevation from 86.40 feet to 83.30 feet.

At the intersection of the north gutter line of E Street with the west line of 18th Street, the grade elevation to remain at 84.00 feet.

At the intersection of the west line of 17th Street with the center line of E Street, change the grade elevation from 89.00 feet to 74.24 feet.

At a point on the center line of E Street 20 feet east from the last named point, change the grade elevation from 89.50 feet to 76.07 feet.

At a point on the center line of E Street 20 feet east from the last named point, change the grade elevation from 90.00 feet to 77.77 feet.

At a point on the center line of E Street 20 feet east from the last named point, change the grade elevation from 90.50 feet to 79.07 feet.

At the intersection of the east line of 17th Street with the center line of E Street, change the grade elevation from 91.00 feet to 80.07 feet.

At a point on the center line of E Street 20 feet east from the last named point, change the grade elevation from 90.40 feet to 80.97 feet.

At a point on the center line of E Street 20 feet east from the last named point, change the grade elevation from 89.80 feet to 81.77 feet.

At a point on the center line of E Street 20 feet east from the last named point, change the grade elevation from 89.20 feet to 82.47 feet.

At a point on the center line of E Street 20 feet east from the last named point, change the grade elevation from 88.60 feet to 83.07 feet.

At a point on the center line of E Street 20 feet east from the last named point, change the grade elevation from 88.00 feet to 83.57 feet.

At a point on the center line of E Street 20 feet east from the last named point, change the grade elevation from 87.40 feet to 83.97 feet.

At the intersection of the west line of 18th Street with the center line of E Street, the grade elevation to remain at 85.00 feet.

At the intersection of the west line of 17th Street with the south gutter line of E Street, change the grade elevation from 88.00 feet to 73.57 feet.

At a point on the south gutter line of E Street 20 feet east from the last named point, change the grade elevation from 88.50 feet to 75.40 feet.

At a point on the south gutter line of E Street 20 feet east from the last named point, change the grade elevation from 89.00 feet to 77.10 feet.

At a point on the south gutter line of E Street 20 feet east from the last named point, change the grade elevation from 89.50 feet to 78.40 feet.

At the intersection of the east line of 17th Street with the south gutter line of E Street, change the grade elevation from 90.00 feet to 79.40 feet.

At a point on the south gutter line of E Street 20 feet east from the last named point, change the grade elevation from 89.40 feet to 80.30 feet.

At a point on the south gutter line of E Street 20 feet east from the last named point, change the grade elevation from 88.80 feet to 81.10 feet.

At a point on the south gutter line of E Street 20 feet east from the last named point, change the grade elevation from 88.20 feet to 81.80 feet.

At a point on the south gutter line of E Street 20 feet east from the last named point, change the grade elevation from 87.60 feet to 82.40 feet.

At a point on the south gutter line of E Street 20 feet east from the last named point, change the grade elevation from 87.00 feet to 82.90 feet.

At a point on the south gutter line of E Street 20 feet east from the last named point, change the grade elevation from 86.40 feet to 83.30 feet.

At the intersection of the west line of 18th Street with the south gutter line of E Street, the grade elevation to remain at 84.00 feet.

## 15th STREET.

At the intersection of 15th Street with D Street; at the southwest corner, the grade elevation to remain at 56.50 feet; at the southeast corner, the grade elevation to remain at 56.50 feet.

At the intersection of 15th Street with E Street; at the northwest corner, change the grade elevation from 47.00 feet to 50.00 feet; at the northeast corner, change the grade elevation from 47.00 feet to 50.00 feet; at the southeast corner, change the grade elevation from 47.00 feet to 50.00 feet; at the southwest corner, change the grade elevation from 47.00 feet to 50.00 feet.

At the intersection of 15th Street with F Street, at the northwest corner, the grade elevation to remain at 43.00 feet; at the northeast corner, the grade elevation to remain at 43.00 feet.

## 16th STREET.

At the intersection of 16th Street with D Street; at the southwest corner, the grade elevation to remain at 56.00 feet; at the southeast corner, the grade elevation to remain at 56.00 feet.

At the intersection of 16th Street with E Street; at the northwest corner, change the grade elevation from 55.00 feet to 54.00 feet; at the northeast corner, change the grade elevation from 57.00 feet to 55.00 feet; at the southeast corner, change the grade elevation from 57.00 feet to 55.00 feet; at the southwest corner, change the grade elevation from 55.00 feet to 54.00 feet.

At the intersection of 16th Street with F Street; at the northwest corner, the grade elevation to remain at 51.50 feet; at the northeast corner, the grade elevation to remain at 52.50 feet.

And the grades of said E Street, 15th Street and 16th Street, between the points hereinbefore mentioned, shall have a uniform ascent and descent, and the center line of said street shall have an average elevation of the opposite curb grades.

All of said grade elevations to be above the datum line of levels, as fixed by Ordinance No. 3950 of the ordinances of said City.

And said Common Council hereby elects to proceed, in making said change of grade under the provisions of the "Change of Grade Act of 1909."

That THE EVENING TRIBUNE, a daily newspaper published and circulated, and of general circulation, in the said City of San Diego, be, and it is hereby designated as the newspaper in which this Resolution of Intention shall be published for two days, and the notice of the passage thereof shall be published for six days in the manner and by the persons required by law.

That the Clerk of the said City of San Diego, be and he is hereby directed to post this Resolution of Intention conspicuously for two days on or near the chamber door of the said Common Council, and to cause the same to be published by two insertions in said daily newspaper in the manner required by law.

That the Street Superintendent of the City of San Diego shall thereupon cause to be conspicuously posted along the street designated in this Resolution of Intention where said change or modification of grade is proposed to be made, at not more than one hundred feet in distance apart, but not less than three in all, notices of the passage of this Resolution of Intention, in the manner and in the form required by law, and shall also cause a notice similar in substance to be published for six days in said daily newspaper in the manner required by law.

Passed and adopted by the said Common Council of the said City of San Diego, California, this 10th day of June, 1912, by the following vote, to-wit:

AYES---COUNCILMEN Adams, Fay, Sehon and Dodson.

NOES---NONE

ABSENT-COUNCILMAN Woods.

A. E. Dodson,

President of the Common Council of the City  
Of San Diego, California.

I Hereby Certify that the above and foregoing Resolution of Intention was passed by the Common Council of the said City of San Diego, at the time and by the vote, above stated.

Allen H. Wright,

City Clerk of the City of San Diego, California, and Ex-Officio  
Clerk of the Common Council of the City of San Diego.

(SEAL)

By W. E. Bartlett Deputy.

I Hereby certify that the above and foregoing is a full, true and correct copy of Resolution No. 10967 of the resolutions of the City of San Diego, California, as adopted by the Common Council of said City on the 10th day of June, 1912.

Allen H. Wright,

City Clerk of the City of San Diego, California.

By Hugh P. Sanders Deputy.

# RESOLUTION OF INTENTION NO. 10968.

(Third Street and Date Street)

RESOLVED, that it is the intention of the Common Council of the City of San Diego, California, to change the grades of THIRD STREET, from the north line of Cedar Street to the south line of Elm Street, and DATE STREET, from the east line of Second Street to the west line of Fourth Street, as follows: to-wit:

## THIRD STREET.

At the intersection of Third Street with Cedar Street; at the northeast corner, the grade elevation to remain at 110.00 feet; at the northwest corner, the grade elevation to remain at 108.00 feet.

At a point on the west line of Third Street, 150 feet north from the north line of Cedar Street, the grade elevation to remain at 111.50 feet; at a point on the east line of Third Street, 150 feet north from the north line of Cedar Street, change the grade elevation from 114.50 feet to 113.50 feet.

At the intersection of Third Street with Date Street; at the southeast corner, change the grade elevation from 110.00 feet to 114.00 feet; at the southwest corner, change the grade elevation from 109.00 feet to 112.00 feet; at the northwest corner, change the grade elevation from 110.00 feet to 113.00 feet; at the northeast corner, change the grade elevation from 110.00 feet to 115.00 feet.

At the intersection of Third Street with Elm Street; at the southwest corner, the grade elevation to remain at 137.50 feet; at the southeast corner, the grade elevation to remain at 137.50 feet.

## DATE STREET.

At the intersection of Date Street with Second Street; at the southeast corner, the grade elevation to remain at 99.00 feet; at the northeast corner, the grade elevation to remain at 102.00 feet.

At the intersection of Date Street with Third Street; at the northwest corner, change the grade elevation from 110.00 feet to 113.00 feet; at the southwest corner, change the grade elevation from 109.00 feet to 112.00 feet; at the southeast corner, change the



grade elevation from 110.00 feet to 114.00 feet; at the northeast corner, change the grade elevation from 110.00 feet to 115.00 feet.

At the intersection of Date Street with Fourth Street; at the southwest corner, the grade elevation to remain at 120.00 feet; at the northwest corner, the grade elevation to remain at 122.00 feet.

And the grades of said Third Street and Date Street, between the points hereinbefore mentioned shall have a uniform ascent and descent, and the center line of said streets shall have an average elevation of the opposite curb grades.

All of said grade elevations to be above the datum line of levels as fixed by Ordinance No. 3950 of the ordinances of said City.

And said Common Council elects to proceed, in making said change of grade, under the provisions of the "Change of Grade Act of 1909."

That THE EVENING TRIBUNE, a daily newspaper published and circulated, and of general circulation, in the said City of San Diego, be, and it is hereby designated as the newspaper in which this Resolution of Intention shall be published for two days, and the notice of the passage thereof shall be published for six days in the manner and by the persons required by law.

That the Clerk of the said City of San Diego be, and he is hereby directed to post this Resolution of Intention conspicuously for two days on or near the chamber door of the said Common Council, and to cause the same to be published by two insertions in said daily newspaper in the manner required by law.

That the Street Superintendent of the City of San Diego shall thereupon cause to be conspicuously posted along the street designated in this Resolution of Intention where said change or modification of grade is proposed to be made, at not more than one hundred feet in distance apart, but not less than three in all, notices of the passage of this Resolution of Intention, in the manner and in the form required by law, and shall also cause a notice similar in substance to be published for six days in said daily newspaper in the manner required by law.

Passed and adopted by the said Common Council of the said City of San Diego, California, this 10th day of June, 1912, by the following vote, to-wit:

AYES---COUNCILMEN Adams, Fay, Sehon and Dodson.

NOES---NONE

ABSENT-councilman Woods.

A. E. Dodson,

President of the Common Council of the City  
Of San Diego, California.

I Hereby certify that the above and foregoing Resolution of Intention was passed by the Common Council of the said City of San Diego, at the time and by the vote, above stated.

Allen H. Wright,

City Clerk of the City of San Diego, California, and Ex-Officio  
Clerk of the Common Council of the said City of San Diego.

(SEAL)

By W. E. Bartlett Deputy.

I Hereby certify that the above and foregoing is a full, true and correct copy of Resolution No. 10968 of the resolutions of the City of San Diego, California, as adopted by the Common Council of said City on the 10th day of June, 1912.

Allen H. Wright,

City Clerk of the City of San Diego, California,

By Hugh A. Sanders Deputy.



## RESOLUTION OF INTENTION NO. 1 0 9 6 9.

(Arizona Street.)

BE IT RESOLVED, that it is the intention of the Common Council of the City of San Diego, California, to order the following street work to be done, to-wit:

The grading to the official grade thereof, of Arizona Street, in said City, for the entire width of said Street, from property line, to property line, from the south line of University Avenue to the north line of the 1400 acre public park, including the entire width and length of the intersections of said Arizona Street with all cross streets, between said points, according to the specifications therefor contained in Ordinance No. 3510 of the ordinances of said City, and according to, and as shown upon, the plans, drawings and typical cross-sections contained in Document No. 51623, on file in the office of the City Clerk of said City, and copies of which are on file in the office of the City Engineer of said City.

And as a part of said work, the construction of cement concrete sidewalks and cement concrete curbing on both sides of the said Arizona Street, from the south line of University Avenue to the north line of the 1400 acre public park, including the returns in the intersections of said Arizona Street with all cross streets, between said points, according to the specifications therefor contained in the said Document 51623, and as shown upon the said plans, drawings and typical cross-sections.

And also, as a part of said work, the construction in the said Arizona Street, between Wightman Street and Landis Street, of one ten-inch cement pipe culvert, and its accessories, according to, and as shown upon, the said plans, drawings and typical cross-sections and specifications contained in said Document No. 51623.

All of said plans, drawings and typical cross-sections and specifications contained in said Document No. 51623, are hereby approved and adopted as the plans, drawings and typical cross-sections to be followed, in connection with the specifications contained in said Ordinance No. 3510, in said grading of, and said work upon, said Arizona Street, between said points; and by reference thereto, all said plans, drawings and typical cross-sections and specifications contained in said Document No. 51623, and said specifications contained in said Ordinance No. 3510, are incorporated herein and made a part hereof.

The said Common Council hereby determines that serial bonds bearing interest at the rate of seven per cent. per annum shall be issued to represent assessments of twenty-five dollars or over for the cost of said work or improvement. Said serial bonds shall extend over a period ending ten years from their date, and an even annual proportion of the principal sum thereof shall be payable by coupon, on the second day of January, every year after their date, until the whole is paid, and the interest shall be payable semi-annually by coupon, on the second days of January and July, respectively, of each year, at the rate of seven per cent. per annum on all sums unpaid, until the whole of said principal and interest are paid. Said bonds shall be issued in accordance with the provisions of an Act of the Legislature of the State of California, entitled, "An Act to Provide a System of Street Improvement Bonds to Represent Certain Assessments for the Cost of Street Work and Improvement Within Municipalities, and also for the Payment of such Bonds," approved February 27th, 1893, and of all acts supplementary thereto, or amendatory thereof. And said Common Council hereby determines that said serial bonds shall be issued to represent the expenses of said work or improvement.

That the contemplated work of improvement hereinbefore mentioned, is in the opinion of said Common Council of more than local and ordinary public benefit, and the expense of said work and improvement is made chargeable upon the district hereinafter described, and

said Common Council does hereby declare said district to be the district benefited by said work and improvement, and to be assessed to pay the costs and expenses thereof. Said district is described as follows, to-wit: All that real property in the said City of San Diego, included within the following exterior boundary lines, to-wit:

Beginning at a point where the south line of University Avenue is intersected by the west line of lot thirteen (13) in block one (1) of Pauly's Addition; thence south along the west line of said lot thirteen (13) and the west line of lots fourteen (14), fifteen (15), sixteen (16), seventeen (17), eighteen (18), nineteen (19), twenty (20), twenty-one (21), twenty-two (22), twenty-three (23) and twenty-four (24), of said block one (1), the west line of lots one (1), two (2), three (3), four (4), five (5), six (6), seven (7), eight (8), nine (9), ten (10), eleven (11), twelve (12), thirteen (13), fourteen (14), fifteen (15), sixteen (16), seventeen (17), eighteen (18), nineteen (19), twenty (20), twenty-one (21), twenty-two (22), twenty-three (23) and twenty-four (24) of block eight (8), the west line of lots one (1), two (2), three (3), four (4), five (5), six (6), seven (7), eight (8), nine (9), ten (10), eleven (11), twelve (12), thirteen (13), fourteen (14), fifteen (15), sixteen (16), seventeen (17), eighteen (18), nineteen (19), twenty (20), twenty-one (21), twenty-two (22), twenty-three (23) and twenty-four (24), of block nine (9), and the west line of lots one (1), two (2), three (3), four (4), five (5), six (6), seven (7), eight (8), nine (9), ten (10), eleven (11), twelve (12), thirteen (13), fourteen (14), fifteen (15), sixteen (16), seventeen (17), eighteen (18), nineteen (19), twenty (20), twenty-one (21), twenty-two (22), twenty-three (23) and twenty-four (24), of block sixteen (16), of said Pauly's Addition, and along the west line of Lots one (1), two (2), three (3), four (4), five (5), six (6), seven (7), eight (8), nine (9), ten (10), eleven (11), and twelve (12) of block seventeen (17), of said Pauly's Addition to the north line of the 1400 acre public park; thence east along the north line of said 1400 acre public park to a point where said north line of said 1400 acre public park is intersected by the west line of the alley in block eighty-one (81), of Park Villas; thence north along the west line of the alleys in blocks eighty-one (81), eighty (80), seventy-nine (79), seventy-eight (78) and seventy-seven (77), Park Villas, to the south line of University Avenue; thence west along the south line of University Avenue to the point or place of beginning; excepting therefrom all public streets, roads, alleys, avenues and highways.

Said Pauly's Addition being according to map thereof filed in Deed Book No. 20, at page 179, in the office of the County Recorder of San Diego County, California.

Said Park Villas being according to the map thereof No. 438, filed October 14, 1887, in the office of said County Recorder.

That THE EVENING TRIBUNE, a daily newspaper published and circulated and of general circulation, in the said City of San Diego, be and it is hereby designated as the newspaper in which this Resolution of Intention shall be published for two days, and the notice of the passage thereof shall be published for six days in the manner and by the persons required by law.

That the Clerk of the said City of San Diego be and he is hereby directed to post this Resolution of Intention conspicuously for two days on or near the chamber door of the said Common Council, and to cause the same to be published by two insertions in said daily newspaper in the manner required by law.

That the Street Superintendent of the said City of San Diego shall thereupon cause to be conspicuously posted along the line of the said contemplated work, above described, notices of the passage of this Resolution, in the manner and in the form, required by law, and shall also cause a notice similar in substance to be published for six days in said daily newspaper in the manner required by law.

Passed and adopted by the said Common Council of the said City of San Diego, California, this 10th day of June, 1912, by the following vote, to-wit:

AYES---COUNCILMEN Adams, Fay, Sehon and Dodson.

NOES---NONE

ABSENT-COUNCILMAN Woods.

A. E. Dodson,

President of the Common Council of the City  
Of San Diego, California.

I Hereby certify that the above and foregoing Resolution of Intention was passed by the Common Council of the said City of San Diego, at the time and by the vote, above stated.

Allen H. Wright,

City Clerk of the City of San Diego, California, and Ex-Officio  
Clerk of the Common Council of the City of San Diego.

(SEAL)

By W. E. Bartlett Deputy.

I Hereby certify that the above and foregoing is a full, true and correct copy of Resolution No. 10969 of the resolutions of the City of San Diego, California, as adopted by the Common Council of said City on the 10th day of June, 1912.

Allen H. Wright,

City Clerk of the City of San Diego, California.

By Hugh A. Sanders Deputy.

RESOLUTION OF INTENTION NO. 10970.  
(Long Branch Avenue)

RESOLVED, that it is the intention of the Common Council of the City of San Diego, California, to order the following street work to be done, to-wit:

To open and extend Long Branch Avenue, through Block eighty-nine (89), of Ocean Beach Extension No. 2, in Ocean Beach, in the City of San Diego, California.

That the land which by this Common Council is deemed necessary to be taken therefor, and which this Common Council intends to take therefor, is described as follows:

Beginning at the westerly corner of lot three (3) in block eighty-nine (89) of Ocean Beach Extension No. 2; thence northeasterly along the northwesterly line of said lot three (3) a distance of 24.97 feet; thence southeasterly on an angle of 89°57' to the right a distance of 96.45 feet to the southeasterly line of said lot three (3); thence southwesterly along the southeasterly line of said lot three (3) to the southerly corner of said lot three (3); thence northwesterly along the southwesterly line of said lot three (3) to the point of beginning.

Also, beginning at the northerly corner of lot four (4), in block eighty-nine (89), of Ocean Beach Extension No. 2; thence southwesterly along the northwesterly line of said lot four (4) a distance of 24.03 feet; thence southeasterly on an angle of 90°03' to the left a distance of 96.44 feet to the southeasterly line of said lot four (4) to the easterly corner of said lot four (4); thence northwesterly along the northeasterly line of said lot four (4) to the point or place of beginning.

That the exterior boundaries of the district hereby established, and the exterior boundaries of the district of lands hereby declared to be affected and benefited by said work or improvement, and to be assessed to pay the damages, costs and expenses thereof, are situated in said City of San Diego, and are described as follows, to-wit:

Beginning at a point on the southeasterly line of block four (4), of Ocean View, distant 100 feet northeasterly from the northeasterly line of Long Branch Avenue; thence

northwesterly on a line parallel to and distant 100 feet northeasterly from the northeasterly line of Long Branch Avenue to the northwesterly line of Ocean Beach Park; thence southwesterly along said northwesterly line of Ocean Beach park to the northeasterly line of Ocean Beach Extension No.2; thence northwesterly along said northeasterly line of Ocean Beach Extension No. 2, and along the northeasterly line of Ocean Beach Extension to the southeasterly line of Spray Street; thence southwesterly along said southeasterly line of Spray Street to a point distant one hundred seven and one-half ( $107\frac{1}{2}$ ) feet southwesterly from the southwesterly line of Long Branch Avenue; thence southeasterly on a line parallel to and distant one hundred seven and one-half ( $107\frac{1}{2}$ ) feet southwesterly from the southwesterly line of Long Branch Avenue and said southwesterly line produced southeasterly, and on a line parallel to and distant one hundred seven and one-half ( $107\frac{1}{2}$ ) feet southwesterly from the southwesterly line of Long Branch Avenue, to the southeasterly line of Ocean View; thence northeasterly along said southeasterly line of Ocean View to the point or place of beginning; excepting therefrom all public streets, roads, alleys, avenues and highways.

Said Ocean View being according to Map thereof, No. 1058, filed in the office of the County Recorder of San Diego County, California. Said Ocean Beach Park being according to Map thereof No. 1167, filed in the office of said County Recorder.

Said Ocean Beach Extension being according to Map thereof No. 1080, filed in the office of said County Recorder;

Said Ocean Beach Extension No.2 being according to Map thereof No. 1079, filed in the office of said County Recorder.

That the EVENING TRIBUNE, a daily newspaper published and circulated, and of general circulation, in the said City of San Diego, be and it is hereby designated as the newspaper in which the Street Superintendent of said City shall cause to be published, in the manner and form required by law, notice of the passage of this Resolution of Intention, and the said Street Superintendent is hereby directed to cause notice of the passage of this resolution to be posted in the manner and form required by law, and to cause a notice similar in substance to be published in said newspaper for a period of ten days in the manner required by law.

Passed and adopted by the said Common Council of the said City of San Diego, California, this 10th day of June, 1912, by the following vote, to-wit:

AYES---COUNCILMEN Adams, Fay, Sehon and Dodson.

NOES---NONE

ABSENT-COUNCILMAN Woods.

A. E. Dodson,

President of the Common Council of the City

Of San Diego, California.

I Hereby certify that the above and foregoing Resolution of Intention was passed by the Common Council of the said City of San Diego, at the time and by the vote, above stated.

Allen H. Wright,

City Clerk of the City of San Diego, California, and Ex-Officio

Clerk of the Common Council of the said City of San Diego,

(SEAL)

By W. E. Bartlett Deputy.

I Hereby certify that the above and foregoing is a full, true and correct copy of Resolution No. 10970 of the resolutions of the City of San Diego, California, as adopted by the Common Council of said City on the 10th day of June, 1912.

Allen H. Wright,  
City Clerk of the City of San Diego, California,

By W. E. Bartlett Deputy.

RESOLUTION OF INTENTION NO. 10971.

(Hawthorn Street)

BE IT RESOLVED By the Common Council of the City of San Diego, California, as follows:

That the public interest and convenience of said city require the closing up of that portion of Hawthorn Street hereinafter mentioned; and,

BE IT FURTHER RESOLVED, that it is the intention of said Common Council to order the closing up of the north ten feet and the south ten feet of said Hawthorn Street, in said City of San Diego, from the west line of Dale Street to the east line of 28th Street.

That it is not deemed necessary that any land be taken therefor.

That the exterior boundaries of the district of lands in said City to be affected by said work and improvement, and to be assessed to pay the damages, costs and expenses, thereof, are described as follows, to-wit:

Beginning at a point on the west line of Dale Street distant 25 feet south from the south line of Hawthorn Street; thence west on a line parallel to and distant 25 feet south from the south line of Hawthorn Street to the east line of 28th Street; thence north along the east line of 28th Street to a point distant 25 feet north from the north line of Hawthorn Street; thence east on a line parallel to and distant 25 feet north from the north line of Hawthorn Street to the west line of Dale Street; thence south along the west line of Dale Street to the point or place of beginning, excepting therefrom all public streets, roads, alleys, avenues and highways.

That THE EVENING TRIBUNE, a daily newspaper published and circulated and of general circulation, in the said City of San Diego, be and it is hereby designated as the newspaper in which the Street Superintendent of said City shall cause to be published, in the manner and form, required by law, notices of the passage of this Resolution of Intention, and the said Street Superintendent is hereby directed to cause notices of the passage of this resolution to be posted in the manner and form required by law, and to cause a notice similar in substance to be published in said newspaper for a period of ten days in the manner required by law.

Passed and adopted by the said Common Council of the said City of San Diego, California, this 10th day of June, 1912, by the following vote, to-wit:

AYES---COUNCILMEN Adams, Fay, Sehon and Dodson.

NOES---NONE

ABSENT-COUNCILMAN Woods.

A. E. Dodson,

President of the Common Council of the City  
Of San Diego, California.

I Hereby certify that the above and foregoing Resolution of Intention was passed by the Common Council of the said City of San Diego, at the time and by the vote, above stated.

Allen H. Wright,

City Clerk of the City of San Diego, California, and Ex-Officio  
Clerk of the Common Council of the said City of San Diego.

(SEAL)

By W. E. Bartlett Deputy.

I Hereby certify that the above and foregoing is a full, true and correct copy of Resolution No. 10971 of the resolutions of the City of San Diego, California, as adopted by the Common Council of said City on the 10th day of June, 1912.

Allen H. Wright,

City Clerk of the City of San Diego, California,

By Hugh A. Sanders Deputy.

RESOLUTION OF INTENTION NO. 10972.

(Estudillo Street).

BE IT RESOLVED By the Common Council of the City of San Diego, California, as follows:

That the public interest and convenience of said City require the closing up of that portion of Estudillo Street, in said City of San Diego, hereinafter mentioned, and line of La Jolla Avenue to the southerly boundary line of Jefferson Street.

(That it is not deemed necessary that any land be taken therefor)

BE IT FURTHER RESOLVED, that it is the intention of said Common Council to order the closing up of Estudillo Street, in said City from the northerly boundary line of La Jolla Avenue to the southerly boundary line of Jefferson Street.

That it is not deemed necessary that any land be taken therefor.

That the exterior boundaries of the district of lands in said City to be affected by said work and improvement, and to be assessed to pay the damages, costs and expenses thereof, are described as follows, to-wit:

Beginning at a point on the southwesterly line of Jefferson Street, distant 50 feet northwesterly from the northwesterly line of Estudillo Street; thence southwesterly on a line parallel to and distant 50 feet northwesterly from the northwesterly line of Estudillo Street to the northeasterly line of La Jolla Avenue; thence southeasterly along the northeasterly line of La Jolla Avenue to a point distant 50 feet southeasterly from the southeasterly line of Estudillo Street; thence northeasterly on a line parallel to and distant 50 feet southeasterly from the southeasterly line of Estudillo Street to the southwesterly line of Jefferson Street; thence northwesterly along the southwesterly line of Jefferson Street to the point or place of beginning; excepting therefrom all public streets, roads, alleys, avenues and highways.

That THE EVENING TRIBUNE, a daily newspaper published and circulated, and of general circulation, in the said City of San Diego, be and it is hereby designated as the newspaper in which the Street Superintendent of said City shall cause to be published, in the manner and form required by law, notice of the passage of this Resolution of Intention, and the said Street Superintendent is hereby directed to cause notices of the passage of this resolution to be posted in the manner and form required by law, and to cause a notice similar in substance to be published in said newspaper for a period of ten days in the manner required by law.

Passed and adopted by the said Common Council of the said City of San Diego, California, this 10th day of June, 1912, by the following vote-to-wit:

AYES---COUNCILMEN Adams, Fay, Sehon and Dodson.

NOES---NONE

ABSENT-COUNCILMAN Woods.

A. E. Dodson,

President of the Common Council of the City  
Of San Diego, California.

I Hereby Certify that the above and foregoing Resolution of Intention was passed by the Common Council of the said City of San Diego, at the time and by the vote, above stated.

Allen H. Wright,



City Clerk of the City of San Diego, California, and Ex-Officio  
Clerk of the Common Council of the said City of San Diego.

(SEAL)

By W. E. Bartlett Deputy.

I Hereby certify that the above and foregoing is a full, true and correct copy of Resolution No. 10972 of the resolutions of the City of San Diego, California, as adopted by said Common Council of the said City on the 10th day of June, 1912.

Allen H. Wright,

City Clerk of the City of San Diego, California,

By Hugh A. Sanders Deputy.

RESOLUTION ORDERING WORK NO. 10973.

(17th Street)

RESOLVED By the Common Council of the City of San Diego, California, that the public interest and convenience of said City require that the street work hereinafter described be done, and therefore, the said Common Council hereby orders the following street work to be done, to-wit:

The paving, with asphalt pavement, laid upon a concrete base, to the official grade thereof, of 17th Street, in said City, for the entire width of said 17th Street, from property line to property line, from the south line of E Street to a point 58 feet north of the north line of F Street, according to the specifications therefor, contained in Ordinance No. 4111 of the ordinances of said City, and according to, and as shown upon, the plans, drawings and typical cross-sections contained in Document No. 49687, on file in the office of the City Clerk of said City, and copies of which are on file in the office of the City Engineer of said City; (excepting from said work of paving, that portion of said 17th Street, between said points, to be occupied by the cement concrete curbs hereinafter described, and excepting further a strip in the center of said 17th Street, 39 feet in width and 190 feet and 6 inches in length, and curbed at the four corners of said strip, each of said curves having a ten foot radius; said excepted portion being particularly shown and delineated upon the plans, drawings and typical cross-sections contained in said Document No. 49687.)

And as a part of said work, the construction of the following cement concrete curbing, to-wit: 269.5 feet of concrete curbing on the west side of said 17th Street, between the south line of E Street and a point 269.5 feet south of the south line of E Street; and 219.5 feet of concrete curbing on the east side of said 17th Street, between a point 50 feet south of the south line of E Street and a point 269.5 feet south of the south line of E Street; and also the construction of cement concrete curbing on the inner edge of said paving, in and around said excepted strip of land, according to the specifications therefor contained in said Document No. 49687, and as shown upon, said plans, drawings and typical cross-sections.

And also, as a part of said work, the construction at the south end of said asphalt pavement on the east and west sides of said 17th Street, of cement concrete walks connecting with the present cement walk, balustrades and steps now in said 17th Street near the north line of F Street, according to the specifications therefor contained in said Document No. 49687, and as shown upon said plans, drawings and typical cross-sections.

Said excepted strip or portion of said 17th Street being excepted from the work hereinbefore mentioned, and reserved for parking purposes.

All of said plans, drawings and typical cross-sections and specifications contained



in said Document No. 49687, and said specifications contained in said ordinance No. 4111, are, by reference thereto, incorporated herein and made a part hereof.

The costs and expenses of said work and improvement are to be assessed upon the district which is more particularly described in Resolution of Intention No. 10457, on file in the office of the City Clerk of said City.

For further particulars, and a description of said assessment district, reference is hereby made to said Resolution of Intention No. 10457.

The Said Common Council determined that serial bonds bearing interest at the rate of seven per cent. per annum shall be issued to represent assessments of twenty-five dollars or over for the cost of said work or improvement. Said serial bonds shall extend over a period ending ten years from their date, and an even annual proportion of the principal sum thereof shall be payable by coupon, on the second day of January, every year after their date, until the whole is paid, and the interest shall be payable semi-annually by coupon, on the second days of January and July, respectively, of each year, at the rate of seven per cent. per annum on all sums unpaid, until the whole of said principal and interest are paid. Said bonds shall be issued in accordance with the provisions of an Act of the Legislature of the State of California, entitled, "An Act to Provide a System of Street Improvement Bonds to Represent Certain Assessments for the Cost of Street Work and Improvement Within Municipalities, and also for the Payment of such Bonds," approved February 27th, 1893, and of all acts supplementary thereto or amendatory thereof. And Said Common Council determined that said serial bonds shall be issued to represent the expenses of said work or improvement.

The Evening Tribune, a daily newspaper published and circulated and of general Circulation in said City of San Diego, is hereby designated as the newspaper in which this Resolution Ordering Work, and the notice inviting sealed proposals for doing the same, shall be published, in the manner and form and by the persons required by law.

The Clerk of the said City of San Diego is hereby directed to post conspicuously for five days, on or near the chamber door of the said Common Council, in the manner and form required by law, a notice with specifications inviting sealed proposals or bids for doing said work; and said Clerk is hereby directed to publish for two days in said newspaper in the manner and form required by law, a notice of said work, inviting sealed proposals or bids for doing the said work, and referring to the specifications posted or on file. Said notice shall require either a certified check or bond, as prescribed by law, for an amount not less than ten per cent. of the aggregate of the proposal.

Said Clerk of the said City of San Diego is also directed to publish for two days in said newspaper, in the manner required by law, this resolution ordering work.

Passed and adopted by the Common Council of the said City of San Diego, California, this 10th day of June, 1912, by the following vote, to-wit:

AYES---COUNCILMEN Adams, Fay, Sehon and Dodson.

NOES---NONE

ABSENT-COUNCILMAN Woods.

A. E. Dodson,

President of the Common Council of the City  
Of San Diego, California.

I Hereby Certify that the above and foregoing Resolution Ordering Work was passed by the Common Council of the said City of San Diego, at the time and by the vote, above stated.

Allen H. Wright,  
City Clerk of the City of San Diego, California, and Ex-Officio  
Clerk of the Common Council of the said City of San Diego.

(SEAL)

By W. E. Bartlett Deputy.

I Hereby certify that the above and foregoing is a full, true and correct copy of Resolution No. 10973 of the resolutions of the City of San Diego, California, as adopted by the Common Council of said City on the 10th day of June, 1912.

Allen H. Wright,  
City Clerk of the City of San Diego, California, and Ex-Officio  
Clerk of the Common Council of the said City of San Diego,

By Hugh A. Sanders Deputy.

RESOLUTION CHANGING GRADE NO. 1 0 9 7 4.

(Nutmeg Street.)

WHEREAS, all the acts and things required by law to confer jurisdiction upon the Common Council of the City of San Diego, California, to order the change of the grade of Nutmeg Street, in said City, from the northeasterly line of Columbia Street to the southwesterly line of State Street, as described in Resolution of Intention No. 10631, on file in the office of the City Clerk of said City, have been done, and no protests against such proposed changes or modifications of grades having been filed with the Clerk of said Council, within the time provided by law, NOW THEREFORE,

BE IT RESOLVED, that the Common Council of the City of San Diego, California, hereby orders the change and modification of the grade of said Nutmeg Street, between said points, to be made as proposed by and described in, said resolution of Intention, as follows, to-wit:

At the intersection of Nutmeg Street with Columbia Street; at the north corner, the grade elevation to remain at 131.00 feet; at the east corner, the grade elevation to remain at 129.00 feet.

At a point on the northwesterly line of Nutmeg Street 60 feet northeasterly from the northerly corner of Columbia Street, change the grade elevation from 130.40 feet to 134.00 feet.

At a point on the northwesterly line of Nutmeg Street, 20 feet northeasterly from the last named point, change the grade elevation from 130.20 feet to 134.80 feet.

At a point on the northwesterly line of Nutmeg Street 20 feet northeasterly from the last named point, change the grade elevation from 130.00 feet to 135.1 feet.

At a point on the northwesterly line of Nutmeg Street 20 feet northeasterly from the last named point, change the grade elevation from 129.80 feet to 134.90 feet.

At a point on the northwesterly line of Nutmeg Street 20 feet northeasterly from the last named point, change the grade elevation from 129.60 feet to 134.50 feet.

At a point on the southeasterly line of Nutmeg Street 60 feet northeasterly from the easterly corner of Columbia Street, change the grade elevation from 128.40 feet to 132.00 feet.

At a point on the southeasterly line of Nutmeg Street, 20 feet northeasterly from the last named point, change the grade elevation from 128.20 feet to 132.80 feet.

At a point on the southeasterly line of Nutmeg Street 20 feet northeasterly from the last named point, change the grade elevation from 128.00 feet to 133.20 feet.

At a point on the southeasterly line of Nutmeg Street 20 feet northeasterly from the last named point, change the grade elevation from 127.80 feet to 133.10 feet.

At a point on the southeasterly line of Nutmeg Street 20 feet northeasterly from the last named point, change the grade elevation from 127.60 feet to 132.80 feet.

At the intersection of Nutmeg Street with State Street; at the westerly corner, change the grade elevation from 129.00 feet to 132.00 feet; at the southerly corner change the grade elevation from 127.00 feet to 131.00 feet.

And the grade of said Nutmeg Street, between the points hereinbefore mentioned shall have a uniform ascent and descent, and the center line of said street shall have an average elevation of the opposite curb grades.

All of said grade elevations to be above the datum line of levels, as fixed by ordinance No. 3950 of the ordinances of said City.

That The Evening Tribune, a daily newspaper published and circulated, and of general circulation, in the said City of San Diego, be and it is hereby designated as the newspaper in which this resolution ordering change of grade shall be published for two days, in the manner and by the persons required by law.

That the Clerk of the said City of San Diego be, and he is hereby directed to cause this resolution ordering change of grade to be published by two insertions in said daily newspaper in the manner required by law.

Passed and adopted by the said Common Council of the said City of San Diego, California, this 10th day of June, 1912, by the following vote, to-wit:

AYES---COUNCILMEN Adams, Fay, Sehon and Dodson.

NOES---NONE

ABSENT-COUNCILMAN Woods.

A. E. Dodson.

President of the Common Council of the City  
Of San Diego, California.

I Hereby certify that the above and foregoing Resolution was passed by the Common Council of the said City of San Diego, at the time and by the vote, above stated.

Allen H. Wright,

City Clerk of the City of San Diego, California, and Ex-Officio  
Clerk of the Common Council of the City of San Diego,

(SEAL)

By W. E. Bartlett Deputy.

I Hereby certify that the above and foregoing is a full, true and correct copy of Resolution No. 10974 of the resolutions of the City of San Diego, California, as adopted by the Common Council of the said City of San Diego, on the 10th day of June, 1912.

Allen H. Wright,

City Clerk of the City of San Diego, California.

By Hugh A. Sanders Deputy.

# RESOLUTION CHANGING GRADE NO. 10975

(Boston Avenue, 27th Street 28th Street, 29th Street, 30th Street, 31st Street and 32nd Street)

WHEREAS, all the acts and things required by law to confer jurisdiction upon the Common Council of the City of San Diego, California, to order the change of the grades of BOSTON AVENUE, from the east line of 26th Street to the west line of 32nd Street; 27TH STREET, from the south line of Grand Avenue to the north line of Main Street; 28TH STREET, from the south line of Grand Avenue to the north line of Main Street; 29TH STREET, from the south line of Grand Avenue to the north line of Main Street; 30TH STREET, from the south line of Grand Avenue to the north line of Main Street; 31ST STREET, from the south line of Grand Avenue to the north line of Main Street; 32ND STREET, from the south line of

Grand Avenue to the north line of Main Street, in said City of San Diego, as described in Resolution of Intention No. 10415, on file in the office of the City Clerk of said City, have been done, and no protests against such proposed changes or modifications of grades having been filed with the Clerk of said Council, within the time provided by Law, NOW THEREFORE,

BE IT RESOLVED that the Common Council of the City of San Diego, California, hereby orders the change and modification of the grades of said streets, between said points, to be made as proposed by and described in said Resolution of Intention as follows, to-wit:

BOSTON AVENUE.

At the intersection of Boston Avenue with 26th Street; at the northeast corner, the grade elevation to remain at 30.00 feet; at the southeast corner, the grade elevation to remain at 29.00 feet.

At the intersection of Boston Avenue with 27th Street, at the northwest corner, change the grade elevation from 36.00 feet to 35.00 feet; at the northeast corner, change the grade elevation from 36.00 feet to 35.00 feet; at the southwest corner, change the grade elevation from 35.00 feet to 34.00 feet; at the southeast corner, change the grade elevation from 35.00 feet to 34.00 feet.

At the intersection of Boston Avenue with 28th Street; at the northwest corner, change the grade elevation from 41.50 feet to 40.50 feet; at the northeast corner, change the grade elevation from 41.50 feet to 40.50 feet; at the southwest corner, change the grade elevation from 40.00 feet to 39.00 feet; at the southeast corner, change the grade elevation from 40.00 feet to 39.00 feet.

At the intersection of Boston Avenue with 29th Street; at the northwest corner, change the grade elevation from 47.50 feet to 46.50 feet; at the northeast corner, change the grade elevation from 47.50 feet to 46.50 feet; at the southwest corner, change the grade elevation from 46.50 feet to 45.50 feet; at the southeast corner, change the grade elevation from 46.50 feet to 45.50 feet.

At the intersection of Boston Avenue with 30th Street; at the northwest corner, change the grade elevation from 50.00 feet to 49.00 feet; at the northeast corner, change the grade elevation from 50.00 feet to 49.00 feet; at the southwest corner, change the grade elevation from 49.00 to 48.00 feet; at the southeast corner change the grade elevation from 49.00 feet to 48.00 feet.

At the intersection of Boston Avenue with 31st Street; at the northwest corner change the grade elevation from 52.50 feet to 51.50 feet; at the northeast corner, change the grade elevation from 52.50 feet to 51.50 feet; at the southwest corner, change the grade elevation from 51.50 feet to 50.50 feet; at the southeast corner, change the grade elevation from 51.50 feet to 50.50 feet.

At the intersection of Boston Avenue with 32nd Street; at the northwest corner, change the grade elevation from 42.50 feet to 42.00 feet; at the southwest corner, change the grade elevation from 42.00 feet to 41.50 feet.

27TH STREET.

At the intersection of 27th Street with Grand Avenue; at the southwest corner, the grade elevation to remain at 45.00 feet; at the southeast corner, the grade elevation to remain at 45.00 feet.

At the intersection of 27th Street with Boston Avenue; at the northwest corner, change the grade elevation from 36.00 feet to 35.00 feet; at the northeast corner change the grade elevation from 36.00 feet to 35.00 feet; at the southwest corner, change the grade elevation from 35.00 feet to 34.00 feet; at the southeast corner, change the grade elevation from 35.00 feet to 34.00 feet.

At the intersection of 27th Street with Main Street; at the northeast corner, the grade elevation to remain at 22.5 feet; at the northwest corner, the grade elevation to remain 22.5 feet.

#### 28TH STREET.

At the intersection of 28th Street with Grand Avenue; at the southwest corner, the grade elevation to remain at 50.00 feet; at the southeast corner, the grade elevation to remain at 50.00 feet.

At the intersection of 28th Street with Boston Avenue; at the northwest corner, change the grade elevation from 41.50 feet to 40.50 feet; at the northeast corner, change the grade elevation from 41.50 feet to 40.50 feet; at the southwest corner, change the grade elevation from 40.00 feet to 39.00 feet; at the southeast corner, change the grade elevation from 40.00 feet to 39.00 feet.

At the intersection of 28th Street with Main Street; at the northwest corner, the grade elevation to remain at 27.50 feet; at the northeast corner, the grade elevation to remain at 27.50 feet.

#### 29TH STREET.

At the intersection of 29th Street with Grand Avenue, at the southwest corner, the grade elevation to remain at 53.00 feet; at the southeast corner, the grade elevation to remain at 53.00 feet.

At the intersection of 29th Street with Boston Avenue; at the northwest corner, change the grade elevation from 47.50 feet to 46.50 feet; at the northeast corner, change the grade elevation from 47.50 feet to 46.50 feet; at the southwest corner, change the grade elevation from 46.50 feet to 45.50 feet; at the southeast corner, change the grade elevation from 46.50 feet to 45.50 feet.

At the intersection of 29th Street with Main Street; at the northwest corner, the grade elevation to remain at 39.00 feet, at the northeast corner, the grade elevation to remain at 39.00 feet.

#### 30TH STREET.

At the intersection of 30th Street with Grand Avenue; at the southwest corner, the grade elevation to remain at 56.00 feet; at the southeast corner, the grade elevation to remain at 56.00 feet.

At the intersection of 30th Street with Boston Avenue; at the northwest corner, change the grade elevation from 50.00 feet to 49.00 feet; at the northeast corner, change the grade elevation from 50.00 feet to 49.00 feet; at the southwest corner, change the grade elevation from 49.00 feet to 48.00 feet; at the southeast corner, change the grade elevation from 49.00 feet to 48.00 feet.

At the intersection of 30th Street with Main Street; at the northwest corner, the grade elevation to remain at 41.00 feet; at the northeast corner, the grade elevation to remain at 41.00 feet.

#### 31ST STREET.

At the intersection of 31st Street with Grand Avenue, at the southwest corner, the grade elevation to remain at 59.00 feet; at the southeast corner, the grade elevation to remain at 59.00 feet.

At the intersection of 31st Street with Boston Avenue; at the northwest corner, change the grade elevation from 52.50 feet to 51.50 feet; at the northeast corner, change the grade elevation from 52.50 feet to 51.50 feet; at the southwest corner, change the grade elevation from 51.50 feet to 50.50 feet; at the southeast corner, change the grade elevation from 51.50 feet to 50.50 feet.

At the intersection of 31st Street with Main Street; at the northwest corner, the grade elevation to remain at 45.00 feet; at the northeast corner, the grade elevation to remain at 45.00 feet.

### 32ND STREET.

At the intersection of 32nd Street with Grand Avenue; at the southwest corner, the grade elevation to remain at 53.50 feet.

At the intersection of 32nd Street with Boston Avenue; at the northwest corner, change the grade elevation from 42.50 feet to 42.00 feet; at the southwest corner, change the grade elevation from 42.00 feet to 41.50 feet.

At the northwest corner of the intersection of 32nd Street with Main Street, the grade elevation to remain at 40.50 feet.

And the grades of said Boston Avenue, 27th Street, 28th Street, 29th Street, 30th Street, 31st Street and 32nd Street, between the points hereinbefore mentioned, shall have a uniform ascent and descent, and the center line of said streets shall have an average elevation of the opposite curb grades.

All of said grade elevations to be above the datum line of levels, as fixed by Ordinance No. 3950 of the ordinances of said City.

That The Evening Tribune, a daily newspaper published and circulated, and of general circulation, in the said City of San Diego, be, and it is hereby designated as the newspaper in which this resolution ordering change of grade shall be published for two days, in the manner and by the persons required by law.

That the Clerk of the said City of San Diego be, and he is hereby directed to cause this Resolution ordering change of grade to be published by two insertions in said daily newspaper in the manner required by law.

Passed and adopted by the said Common Council of the said City of San Diego, California, this 10th day of June, 1912., by the following vote, to-wit:

AYES---COUNCILMEN Adams, Fay, Sehon and Dodson.

NOES---NONE

ABSENT-COUNCILMAN Woods.

A. E. Dodson,

President of the Common Council of the City  
Of San Diego, California.

I Hereby certify that the above and foregoing Resolution was passed by the Common Council of the said City of San Diego, at the time and by the vote, above stated.

Allen H. Wright,

City Clerk of the City of San Diego, California, and Ex-Officio  
Clerk of the Common Council of the said City of San Diego.

(SEAL)

By W. E. Bartlett Deputy.

I Hereby certify that the above and foregoing is a full, true and correct copy of Resolution No. 10975 of the resolutions of the City of San Diego, California, as adopted by the Common Council of said City on the 10th day of June, 1912.

Allen H. Wright,

City Clerk of the City of San Diego, California,

By Hugh B. Bander Deputy.

RESOLUTION CHANGING GRADE NO. 10976.

(Florida Street, Madison Avenue, Monroe Avenue, Mission Avenue, Meade Avenue, Howard Avenue,  
and Lincoln Avenue.)



WHEREAS, all the acts and things required by law to confer jurisdiction upon the Common Council of the City of San Diego, California, to order the change of the grades of FLORIDA STREET, from the south line of Adams Avenue to the north line of University Avenue; MADISON AVENUE, from the east line of Georgia Street to the west line of Alabama Street; MONROE AVENUE, from the east line of Georgia Street to the west line of Alabama Street; MISSION AVENUE, from the north line of Monree Avenue to the west line of Alabama Street; MEADE AVENUE, from the east line of Georgia Street, to the east line of Florida Street; HOWARD AVENUE, from the west line of Alabama Street to a point 100 feet west from the west line of Florida Street; and

LINCOLN AVENUE, from the east line of Georgia Street to the west line of Alabama Street, all in said City of San Diego, as described in Resolution of Intention No. 10416, on file in the office of the City Clerk of said City, have been done, and no protests against such proposed changes or modifications of grades having been filed with the Clerk of said Council, within the time provided by law, NOW THEREFORE,

BE IT RESOLVED that the Common Council of the City of San Diego, California, hereby orders the change and modification of the grades of said streets, between said points, to be made as proposed by and described in said Resolution of Intention as follows, to-wit:

FLORIDA STREET.

At the intersection of Florida Street with Adams Avenue; at the southwest corner, the grade elevation to remain at 340.00 feet; at the southeast corner, the grade elevation to remain at 339.00 feet.

At a point on the west line of Florida Street 200 feet north from the north line of Madison Avenue, change the grade elevation from 339.00 feet to 334.80 feet.

At a point on the east line of Florida Street 200 feet north from the north line of Madison Avenue, change the grade elevation from 337.00 feet to 333.80 feet.

At the intersection of Florida Street with Madison Avenue; at the northwest corner, change the grade elevation from 333.00 feet to 331.00 feet; at the southwest corner, change the grade elevation from 332.00 feet to 330.00 feet; at the northeast corner, change the grade elevation from 331.00 feet to 330.00 feet; at the southeast corner, change the grade elevation from 330.00 feet to 329.00 feet.

At a point on the west line of Florida Street 300 feet north from the north line of Monroe Avenue, change the grade elevation from 327.00 feet to 326.00 feet.

At a point on the east line of Florida Street 300 feet north from the north line of Monroe Avenue, change the grade elevation from 325.50 feet to 325.00 feet.

At the intersection of Florida Street with Monroe Avenue; at the northwest corner, change the grade elevation from 324.00 feet to 322.00 feet; at the southwest corner change the grade elevation from 323.00 feet to 321.00 feet; at the northeast corner, change the grade elevation from 322.40 feet to 321.00 feet; at the southeast corner, change the grade elevation from 321.40 feet to 320.00 feet;

At the intersection of the west line of Florida Street with the northwest line of Mission Avenue, the grade elevation to remain at 320.20 feet.

At the intersection of the west line of Florida Street with the southeast line of Mission Avenue, the grade elevation to remain at 318.30 feet.

At the intersection of the east line of Florida Street with the northwest line of Mission Avenue, the grade elevation to remain at 320.00 feet.

At the intersection of the east line of Florida Street with the southeasterly line of Mission Avenue, the grade elevation to remain at 318.00 feet.

At the intersection of Florida Street with Meade Avenue; at the northwest corner, change the grade elevation from 311.60 feet to 311.00 feet; at the southwest corner, change the grade elevation from 310.60 feet to 310.00 feet; at the northeast corner, the grade



elevation to remain at 310.00 feet; at the southeast corner, the grade elevation to remain at 309.00 feet.

At the intersection of Florida Street with El Cajon Avenue; at the northwest corner, the grade elevation to remain at 302.20 feet; at the southwest corner, the grade elevation to remain at 300.60 feet; at the southeast corner, the grade elevation to remain at 299.00 feet; at the northeast corner, the grade elevation to remain at 300.60 feet.

At a point on the west line of Florida Street 240 feet north from the north line of Howard Avenue, change the grade elevation from 296.00 feet to 297.69 feet.

At a point on the east line of Florida Street 240 feet north from the north line of Howard Avenue, change the grade elevation from 295.00 feet to 296.26 feet.

At the intersection of Florida Street with Howard Avenue; at the northwest corner, change the grade elevation from 292.50 feet to 290.50 feet; at the southwest corner, change the grade elevation from 292.50 feet to 289.50 feet; at the northeast corner, change the grade elevation from 290.50 feet to 289.50 feet; at the southeast corner, change the grade elevation from 290.50 feet to 288.50 feet.

At a point on the west line of Florida Street 400 feet north from the north line of Polk Avenue, change the grade elevation from 288.00 feet to 285.67 feet.

At a point on the east line of Florida Street, 400 feet north from the north line of Polk Avenue, change the grade elevation from 287.00 feet to 284.67 feet.

At the intersection of Florida Street with Polk Avenue; at the northwest corner, the grade elevation to remain at 278.00 feet; at the southwest corner, the grade elevation to remain at 277.00 feet; at the northeast corner, the grade elevation to remain at 277.00 feet; at the southeast corner, the grade elevation to remain at 276.00 feet.

At a point on the west line of Florida Street 150 feet north from the north line of Lincoln Avenue, change the grade elevation from 266.00 feet to 266.40 feet.

At a point on the east line of Florida Street 150 feet north from the north line of Lincoln Avenue, change the grade elevation from 266.00 feet to 266.20 feet.

At the intersection of Florida Street with Lincoln Avenue; at the northwest corner, change the grade elevation from 265.00 feet to 263.00 feet; at the northeast corner, change the grade elevation from 265.00 feet to 263.00 feet; at the southwest corner, the grade elevation to remain at 262.00 feet; at the southeast corner, the grade elevation to remain at 262.00 feet.

At a point on the west line of Florida Street 400 feet north from the north line of University Avenue, change the grade elevation from 264.00 feet to 260.40 feet.

At a point on the west line of Florida Street, 20 feet south from the last named point, change the grade elevation from 264.75 feet to 260.30 feet.

At a point on the west line of Florida Street, 20 feet south from the last named point, change the grade elevation from 265.50 feet to 260.40 feet.

At a point on the west line of Florida Street, 20 feet south from the last named point, change the grade elevation from 266.25 feet to 260.80 feet.

At a point on the west line of Florida Street, 20 feet south from the last named point, change the grade elevation from 267.00 feet to 261.60 feet.

At a point on the west line of Florida Street 20 feet south from the last named point, change the grade elevation from 268.20 feet to 263.20 feet.

At a point on the west line of Florida Street 30 feet south from the last named point, change the grade elevation from 270.00 feet to 265.68 feet.

At a point on the east line of Florida Street 400 feet north from the north line

of University Avenue, change the grade elevation from 263.00 feet to 260.40 feet.

At a point on the east line of Florida Street 20 feet south from the last named point, change the grade elevation from 263.50 feet to 260.30 feet.

At a point on the east line of Florida Street 20 feet south from the last named point, change the grade elevation from 264.00 feet to 260.40 feet.

At a point on the east line of Florida Street, 20 feet south from the last named point, change the grade elevation from 264.50 feet to 260.80 feet.

At a point on the east line of Florida Street 20 feet south from the last named point, change the grade elevation from 265.00 feet to 261.60 feet.

At a point on the east line of Florida Street 20 feet south from the last named point, change the grade elevation from 265.80 feet to 263.00 feet.

At a point on the east line of Florida Street 30 feet south from the last named point, change the grade elevation from 267.00 feet to 265.20 feet.

At the intersection of Florida Street with University Avenue; at the northwest corner, the grade elevation to remain at 288.00 feet; at the northeast corner, the grade elevation to remain at 285.00 feet.

#### MADISON AVENUE.

At the intersection of Madison Avenue with Georgia Street; at the northeast corner the grade elevation to remain at 351.00 feet; at the southeast corner, the grade elevation to remain at 351.00 feet.

At the intersection of Madison Avenue with Florida Street; at the northwest corner, change the grade elevation from 333.00 feet to 331.00 feet; at the southwest corner, change the grade elevation from 332.00 feet to 330.00 feet; at the northeast corner, change the grade elevation from 331.00 feet to 330.00 feet; at the southeast corner, change the grade elevation from 330.00 feet to 329.00 feet.

At the intersection of Madison Avenue with Alabama Street; at the northwest corner the grade elevation to remain at 332.00 feet; at the southwest corner, the grade elevation to remain at 331.00 feet.

#### MONROE AVENUE.

AT THE INTERSECTION OF Monroe Avenue with Georgia Street; at the northeast corner the grade elevation to remain at 347.60 feet; at the southeast corner, the grade elevation to remain at 347.00 feet.

At the intersection of Monroe Avenue with Florida Street; at the northwest corner, change the grade elevation from 324.00 feet to 322.00 feet; at the southwest corner, change the grade elevation from 323.00 feet to 321.00 feet; at the northeast corner, change the grade elevation from 322.40 feet to 321.00 feet; at the southeast corner, change the grade elevation from 321.40 feet to 320.00 feet.

At the intersection of the southeasterly line of Mission Avenue with the south line of Monroe Avenue, the grade elevation to remain at 322.60 feet.

At the intersection of the northwesterly line of Mission Avenue with the north line of Monroe Avenue, change the grade elevation from 322.90 feet to 322.10 feet.

At the intersection of Monroe Avenue with Alabama Street; at the northwest corner, the grade elevation to remain at 323.60 feet. at the southwest corner, the grade elevation to remain at 323.00 feet.

#### MISSION AVENUE.

At the intersection of the northwesterly line of Mission Avenue with the north line of Monroe Avenue, change the grade elevation from 322.90 feet to 322.10 feet.

At the intersection of the northwesterly line of Mission Avenue with the west line of Alabama Street, the grade elevation to remain at 324.50 feet.

## MEADE AVENUE.

At the intersection of Meade Avenue with Georgia Street; at the northeast corner, the grade elevation to remain at 344.60 feet; at the southeast corner, the grade elevation to remain at 343.60 feet.

At the intersection of Meade Avenue with Florida Street; at the northwest corner, change the grade elevation from 311.60 feet to 311.00 feet; at the southwest corner, change the grade elevation from 310.60 feet to 310.00 feet; at the northeast corner, the grade elevation to remain at 310.00 feet; at the southeast corner, the grade elevation to remain at 309.00 feet.

## HOWARD AVENUE.

At the intersection of Howard Avenue with Alabama Street; at the northwest corner, the grade elevation to remain at 292.00 feet; at the southwest corner, the grade elevation to remain at 290.00 feet.

At the intersection of Howard Avenue with Florida Street; at the northeast corner, change the grade elevation from 290.50 feet to 289.50 feet; at the southeast corner, change the grade elevation from 290.50 feet to 288.50 feet; at the northwest corner, change the grade elevation from 292.50 feet to 290.50 feet; at the southwest corner, change the grade elevation from 292.50 feet to 289.50 feet.

At a point on the south line of Howard Avenue 100 feet west from the west line of Florida Street, the grade elevation to remain at 299.00 feet.

At a point on the north line of Howard Avenue 100 feet west from the west line of Florida Street, the grade elevation to remain at 298.00 feet.

## LINCOLN AVENUE.

At the intersection of Lincoln Avenue with Georgia Street; at the northeast corner the grade elevation to remain at 323.00 feet.

At the intersection of Lincoln Avenue with Florida Street; at the northwest corner change the grade elevation from 265.00 feet to 263.00 feet; at the northeast corner, change the grade elevation from 265.00 feet to 263.00 feet; at the southwest corner, the grade elevation to remain at 262.00 feet; at the southeast corner, the grade elevation to remain at 262.00 feet.

At the northwest corner of the intersection of Lincoln Avenue with Alabama Street, the grade elevation to remain at 285.00 feet.

And the grades of said Florida Street, Madison Avenue, Monroe Avenue, Mission Avenue, Meade Avenue, Howard Avenue and Lincoln Avenue, between the points hereinbefore mentioned shall have a uniform ascent and descent, and the center line of said streets shall have an average elevation of the opposite curb grades.

All of said grade elevations to be above the datum line of levels, as fixed by Ordinance No. 3950 of the ordinances of said City.

Said Meade Avenue being also designated as Meade Street, but being commonly and better known as Meade Avenue.

That the Evening Tribune, a daily newspaper published and circulated and of general circulation, in the said City of San Diego be, and it is hereby designated as the newspaper in which this resolution ordering change of grade shall be published for two days in the manner and by the persons required by law.

That the Clerk of the said City of San Diego be, and he is hereby directed to cause this resolution ordering change of grade to be published by two insertions in said daily newspaper in the manner required by law.

Passed and adopted by the said Common Council of the said City of San Diego, California, this 10th day of June, 1912, by the following vote, to-wit:

AYES---COUNCILMEN Adams, Fay, Sehon and Dodson.

NOES---NONE

ABSENT-COUNCILMAN Woods.

A. E. Dodson,

President of the Common Council of the City of  
San Diego, California.

I Hereby certify that the above and foregoing Resolution was passed by the Common Council of the said City of San Diego, at the time and by the vote above stated.

Allen H. Wright,

City Clerk of the City of San Diego, California, and Ex-Officio  
Clerk of the Common Council of the City of San Diego,

(SEAL)

By W. E. Bartlett Deputy.

I Hereby certify that the above and foregoing is a full, true and correct copy of Resolution No. 10976 of the resolutions of the City of San Diego, California, as adopted by the Common Council of said City on the 10th day of June, 1912.

Allen H. Wright,

City Clerk of the City of San Diego, California,

By Hugh A. Sanders Deputy.

R E S O L U T I O N N O. 1 0 9 7 7.

GRANTING PERMISSION TO PROPERTY OWNER TO CONSTRUCT RETAINING WALL  
ACROSS BROADWAY STREET, IN THE CITY OF SAN DIEGO.

BE IT RESOLVED By the Common Council of the City of San Diego, as follows:

That in accordance with a petition therefor, as contained in Document No. 51338, on file in the office of the City Clerk of said City, George B. Wright, be, and he is hereby, granted permission to construct a retaining wall across Broadway Street, at a point about 154 feet west of the west line of Falcon Street, and to place thereon a substantial iron fence.

That all of said work shall be done under the direction, and to the satisfaction of the Superintendent of Streets of said City, and the material used in the construction said retaining wall shall be to the satisfaction of said Superintendent of Streets.

That said work shall be commenced on or before the 25th day of June, 1912, and shall be fully completed on or before the 25th day of September, 1912.

Passed and adopted by the said Common Council of the said City of San Diego, California, this 10th day of June, 1912, by the following vote, to-wit:

AYES---COUNCILMEN Adams, Fay, Sehon and Dodson.

NOES---NONE

ABSENT-COUNCILMAN Woods.

A. E. Dodson,

President of the Common Council of the City of  
San Diego, California.

I Hereby Certify that the above and foregoing Resolution was passed by the Common Council of the said City of San Diego, at the time and by the vote, above stated.

Allen H. Wright,

City Clerk of the City of San Diego, California, and Ex-Officio  
Clerk of the Common Council of the City of San Diego,

(SEAL)

By W. E. Bartlett Deputy.

I Hereby certify that the above and foregoing is a full, true and correct copy of Resolution No. 10977 of the resolutions of the City of San Diego, California, as adopted by the Common Council of said City on the 10th day of June, 1912.

Allen H. Wright,  
City Clerk of the City of San Diego, California,  
By Hugh A. Sanders Deputy.

R E S O L U T I O N   N O .   1 0 9 7 8 .

ACCEPTING DEED OF G. ARTHUR de STAFFORD TO GRIM AVENUE,  
THE WEST HALF OF HART AVENUE AND PART OF RAY  
STREET.

BE IT RESOLVED By the Common Council of the City of San Diego as follows:

That the deed of G. Arthur De Stafford, dated June sixth, 1912, conveying to the City of San Diego, a uniform extension of the west half of Hart Avenue (sometimes called Hart Street), from the south line of McFadden & Buxton's North Park, to the north line of Dwight Street; also a uniform extension of Grim Avenue (also called Grim Street), from the south line of McFadden & Buxton's North Park to the north line of Dwight Street; and an extension and part of Ray Street, in the City of San Diego, from the north line of Dwight Street to the north line of block twenty-three (23) of Park Villas, as particularly described in Parcel No. 1, Parcel No. 2 and Parcel No. 3, in said Deed contained, be, and the same is, accepted on behalf of said City of San Diego, and said conveyed land shall hereafter be known and designated as Hart Avenue, Grim Avenue and Ray Street, respectively.

Passed and adopted by the Said Common Council of the said City of San Diego, California, this 10th day of June, 1912, by the following vote, to-wit:

AYES---COUNCILMEN Adams, Fay, Sehon and Dodson.

NOES---NONE

ABSENT-COUNCILMAN Woods.

A. E. Dodson,  
President of the Common Council of the City of  
San Diego, California.

I Hereby certify that the above and foregoing Resolution was passed by the Common Council of the said City of San Diego, at the time and by the vote, above stated.

Allen H. Wright,  
City Clerk of the City of San Diego, California, and Ex-Officio  
Clerk of the Common Council of the City of San Diego,  
(SEAL) By W. E. Bartlett Deputy.

I Hereby certify that the above and foregoing is a full, true and correct copy of Resolution No. 10978 of the resolutions of the City of San Diego, California, as adopted by the Common Council of said City on the 10th day of June, 1912.

Allen H. Wright,  
City Clerk of the City of San Diego, California,  
By Hugh A. Sanders Deputy.

R E S O L U T I O N   N O .   1 0 9 7 9 .

GRANTING PERMISSION TO PROPERTY OWNERS ON GENTER IN LA JOLLA, TO GRADE BY  
PRIVATE CONTRACT.

BE IT RESOLVED By the Common Council of the City of San Diego, as follows:

That in accordance with a petition therefor, as contained in Documents Nos. 51278 and 51526, on file in the office of the City Clerk of said City, W. Genter, W. Lloyd Brown,

J. T. Corcoran, J. G. Andrews, Erling Rohde, F. T. Scripps, E. W. Wier, J. Mills Boal, L. C. Battell, E. T. Lockyer and Charles Kench, owners of lots fronting on Genter Street, in La Jolla, in the City of San Diego, California, be, and they hereby are, granted permission to grade said genter street, between said points, to a provisional grade, by private contract, at their own expense, according to the specifications therefor contained in Ordinance No. 3510 of the ordinances of said City.

Provided, that as a part of said work, said property owners, shall construct and install sufficient and proper fences, guards and barriers to safeguard said street, and shall also construct all necessary conduits, drains, pipes, catch-basins and gutters for the proper drainage of said street, between said points,

That all of said work shall be done under the direction and to the satisfaction of the Superintendent of Streets of said City, and all surplus dirt shall be deposited at the places designated by said Superintendent of Streets.

That said work shall be commenced on or before the 25th day of June, 1912, and shall be fully completed on or before the 25th day of September, 1912.

Passed and adopted by the said Common Council of the said City of San Diego, California, this 10th day of June, 1912, by the following vote, to-wit:

AYES---COUNCILMEN Adams, Fay, Sehon and Dodson.

NOES-- NONE

ABSENT-COUNCILMAN Woods.

A. E. Dodson,

President of the Common Council of the City of  
San Diego, California.

I Hereby certify that the above and foregoing Resolution was passed by the Common Council of the said City of San Diego, at the time and by the vote, above stated.

Allen H. Wright,

City Clerk of the City of San Diego, California, and Ex-Officio  
Clerk of the Common Council of the said City of San Diego.

(SEAL)

By W. E. Bartlett Deputy.

I Hereby certify that the above and foregoing is a full, true and correct copy of Resolution No. 10979 of the resolutions of the City of San Diego, California, as adopted by the Common Council of the said City of San Diego, on the 10th day of June, 1912.

Allen H. Wright,

City Clerk of the City of San Diego, California,

By Hugh A. Sanders Deputy.

#### RESOLUTION NO. 10980.

BE IT RESOLVED By the Common Council of the City of San Diego, as follows:

That permission be and it is hereby granted to Postmaster C. H. Bartholomew to attach mail boxes to the electric light posts at 3rd and D Streets and at 2nd and D Streets

#### RESOLUTION NO. 10981.

BE IT RESOLVED By the Common Council of the City of San Diego, as follows:

That the Electric Inspector be and he is hereby authorized to grant sign permits to the San Diego Consolidated Gas and Electric Company to install signs, as follows:

For Nick Pavish at 1123 India Street.

For I. A. Kle-in at 1142 D Street,

For W. H. Hilts at 813 5th Street,

For J. A. Bloom, at 944 6th Street.

J. A. Bloom at 1021 4th Street.

R E S O L U T I O N   N O .   1 0 9 8 2 .

BE IT RESOLVED By the Common Council of the City of San Diego, as follows:

That the City Auditor be and he is hereby authorized to issue a Class B Restaurant Liquor License to E. S. Desmond at Ocean Bay Beach.

R E S O L U T I O N   N O .   1 0 9 8 3 .

BE IT RESOLVED By the Common Council of the City of San Diego, as follows:

That the City Auditor be and he is hereby authorized to issue the following licenses, subject to police regulation:

Austin & Holaday, transfer stand, 1141 7th Street.

Otto Barino, selling ice-cream, own manufacture.

Frank J. Becker, pool and billiard hall, 1039 4th Street, successor to Mayfield & Dunkle, ten tables.

Frank J. Becker, bowling alleys, 1039 4th Street, successor to Mayfield & Dunkle, six alleys.

John Hall, junk collector.

S. P. Cookson, auctioneer.

The Lawrence, runner, 15th and H Streets.

R E S O L U T I O N   N O .   1 0 9 8 4 .

BE IT RESOLVED By the Common Council of the City of San Diego, as follows:

That the City Engineer is hereby directed to furnish the Common Council with a diagram of the property affected and benefited by the work and improvement on Fourth Street, in said City of San Diego, from a point 250 feet north of the north line of Stockton Street, to the south line of Lewis Street, as particularly described in Resolution of Intention No. 9714, and to be assessed to pay the expenses thereof.

R E S O L U T I O N   N O .   1 0 9 8 5 .

BE IT RESOLVED By the Common Council of the City of San Diego, as follows:

That the diagram of the property affected or benefited by the proposed work or improvement to be done on Fourth Street, between the south line of ~~Lewis~~ <sup>Stockton</sup> Street, and a point 250 feet north of the north line of ~~Lewis~~ <sup>Stockton</sup> Street, in said City of San Diego, as described in Resolution No. 9714, and to be assessed to pay the expenses thereof, which said diagram has been made by the City Engineer of the City of San Diego, California, pursuant to direction from this Common Council, and which said diagram is dated June 10th, 1912, be, and the same hereby is approved.

And the Clerk of said City is hereby directed at the time of this approval, to certify the fact and date thereof, and to immediately deliver said diagram so certified to the superintendent of Streets of said City.

R E S O L U T I O N   N O .   1 0 9 8 6 .

BE IT RESOLVED By the Common Council of the City of San Diego, as follows:

That the diagram of the property affected or benefited by the proposed work or improvement to be done on Louisiana Street, between the north line of El Cajon and the south line of Adams Avenue, in said City of San Diego, as described in Resolution No. 9468, and to be assessed to pay the expenses thereof, which said diagram has been made by the City



Engineer of the City of San Diego, California, pursuant to direction from this Common Council, and which said diagram is dated June 7th, 1912, be and the same hereby is approved.

And the Clerk of said City is hereby directed at the time of this approval, to certify the fact and date thereof, and to immediately deliver said diagram so certified to the Superintendent of streets of said city.

#### R E S O L U T I O N   N O.   1 0 9 8 7.

BE IT RESOLVED By the Common Council of the City of San Diego, as follows:

That the diagram of the property affected or benefited by the proposed work or improvement to be done on Second Street between the south line of H Street, and the north-easterly line of the San Diego and Arizona Railway Company's right of way, in said City of San Diego, as described in Resolution No. 10058, and to be assessed to pay the expenses thereof, which said diagram has been made by the City Engineer of the City of San Diego, California, pursuant to direction from this Common Council, and which said diagram is dated June 4th, 1912, be, and the same hereby is approved.

And the Clerk of said City is hereby directed at the time of this approval, to certify the fact and date thereof, and to immediately deliver said diagram so certified to the Superintendent of Streets of said City.

#### R E S O L U T I O N   N O.   1 0 9 8 8.

BE IT RESOLVED, by the Common Council of the City of San Diego, as follows:

That the diagram of the property affected or benefited by the proposed work or improvement to be done on B Street, between the east line of Sixth Street and the west line of Twelfth Street, in said City of San Diego, as described in Resolution No. 10059, and to be assessed to pay the expenses thereof, which said diagram has been made by the City Engineer of the City of San Diego, California, pursuant to direction from this Common Council, and which said diagram is dated May 22nd, 1912, be, and the same hereby is approved.

And the Clerk of said City is hereby directed at the time of this approval to certify the fact and date thereof, and to immediately deliver said diagram so certified to the Superintendent of Streets of said City.

#### R E S O L U T I O N   N O.   1 0 9 8 9.

BE IT RESOLVED, by the Common Council of the City of San Diego, as follows:

That R. O. Pryor be and he is hereby appointed special police officer in and for the Police Department.

#### R E S O L U T I O N   N O.   1 0 9 9 0.

BE IT RESOLVED, by the common Council of the City of San Diego, as follows:

That the following special police officers be and they are hereby relieved from duty in the Police Department: J. E. Willoughby, J. Casper, R. L. Guessford and Wm. Geen, their services being no longer required.

#### R E S O L U T I O N   N O.   1 0 9 9 1.

BE IT RESOLVED, By the Common Council of the City of San Diego, as follows:

That the City Engineer of the City of San Diego, California, be and he is hereby authorized and directed to furnish to this Common Council, a careful estimate of the number of cubic yards of excavation and the number of cubic yards of embankment necessary to bring Myrtle Street in the City of San Diego, California, for the entire width of said

street, from property line to property line, from the east line of 30th Street to the west line of Boundary Street, including the entire width and length of all intersections of said Myrtle Street with cross streets, between said points, to its official grade and cross-section, excepting such portion of the said Myrtle Street and the said intersections of streets between said points required by law to be kept in order or repair by any person or company having railroad tracks thereon:

That said estimate shall be made in duplicate, one copy of which shall be kept on file in the office of the said City Engineer and shall during office hours be accessible for inspection by any person who may desire to inspect the same; that the said estimate shall include plans and specifications of any and all culverts and bridges which it may be necessary to construct in doing said work;

And said City Engineer is further directed to furnish this Common Council with a description of the exterior boundaries of the district of lands to be affected and benefited by, and to be assessed to pay the costs and expenses of the aforesaid work or improvement.

#### R E S O L U T I O N   N O .   1 0 9 9 2 .

BE IT RESOLVED By the Common Council of the City of San Diego, as follows:

The City Engineer is hereby directed to furnish this Common Council with the names of parts of blocks five and six in Central Homestead Addition..... and descriptions of the streets and alleys in Hollington's Subdivision to the City of San Diego, petitioned to be closed in Document No. 51670.

#### R E S O L U T I O N   N O .   1 0 9 9 3 .

BE IT RESOLVED By the Common Council of the City of San Diego, as follows:

That the City Engineer of said City is hereby directed to furnish this Common Council with a description of the exterior boundaries of the district of lands to be affected and benefited by, and to be assessed to pay the costs, damages and expenses of, the closing of THORN STREET, in said City of san diego, from the west line of Curlew Street to the east line of Dove Street, as petitioned for in Document No. 50862, on file in the office of the City Clerk of said City.

#### R E S O L U T I O N   N O   1 0 9 9 4 .

BE IT RESOLVED By the Common Council of the City of San Diego, as follows:

That the City Engineer is hereby directed to furnish the Common Council with a diagram of the property affected and benefited by the work and improvement on University Avenue, in said City of San Diego, from the east line of Park Boulevard to the west line of First Street, as particularly described in Resolution of Intention No. 10377, and to be assessed to pay the expenses thereof.

#### R E S O L U T I O N   N O .   1 0 9 9 5 .

BE IT RESOLVED By the Common Council of the City of San Diego, as follows:

That the City auditor be and he is hereby authorized to issue a Class A Restaurant liquor license at 1228 C Street to George Topuzes.

#### R E S O L U T I O N   N O .   1 0 9 9 6 .

BE IT RESOLVED By the Common Council of the City of San Diego, as follows:

That the City Auditor be and he is hereby authorized to issue a Class A Restaurant liquor license at 1055 4th Street to N. Kapsas.

I Hereby certify that the above and foregoing are full, true and correct copies of Resolutions Nos. 10980, 10981, 10982, 10983, 10984, 10985, 10986, 10987, 10988, 10989, 10990, 10991, 10992, 10993, 10994, 10995 and 10996 of the resolutions of the City of San Diego, California, as adopted by the Common Council of said City on the 10th day of June, 1912.

Allen H. Wright,  
City Clerk of the City of San Diego, California,  
By Hugh A. Sanders Deputy.

R E S O L U T I O N   N O .   1 0 9 9 7 .

BE IT RESOLVED By the Common Council of the City of San Diego, as follows:

That the Water Department be and it is hereby authorized to make the following extensions:

2" main from intersection of Genter Ave. and Eads St. northerly on Eads Street to Pearl Street, La Jolla.

2" main from intersection of Connecticut and Eads Streets, southerly on Eads Street to Kline St., about 500 feet.

2" main in Altamira Place from 10 feet E/C of Sierra Vista Street to Lot 4, Block 2, Mission Hills, approximately 150 feet.

2" main in Beryl Street from 10 feet E/C of Lamont Street, Pacific Beach, westerly approximately 150 feet only.

2" main in Saratoga Street from 10 feet E/C of Abbott Street to E  $\frac{1}{2}$  of Lots 1 and 2, Block 79, Ocean Beach, approx. 150 feet.

2" main in an Unnamed Street from 10 feet S/C of Sutler Street to Lots 8 to 11, Block 462, C.C. Seaman's Subdivision, approx. 100 ft.

R E S O L U T I O N   N O .   1 0 9 9 8 .

BE IT RESOLVED By the Common Council of the City of San Diego, as follows:

That permission be and it is hereby granted to Mrs. M. M. Setser to remove two trees at the northeast corner of Fifth Street and Evans Place.

R E S O L U T I O N   N O .   1 0 9 9 9 .

BE IT RESOLVED By the Common Council of the City of San Diego, as follows:

That the Building Inspector be and he is hereby authorized to issue a permit to the San Diego Construction Co. to erect a theatre stage in the rear of the Cecil Hotel on Sixth Street, between C and B Streets, provided the same be built with post and girder and of tile filler walls and metal lath and plaster; dimensions 18 feet wide, 50 feet long, 45 feet high, posts to be covered with asbestos and metal lath and plaster, to be used as open air theatre.

R E S O L U T I O N   N O .   1 1 0 0 0 .

BE IT RESOLVED By the Common Council of the City of San Diego, as follows:

That the Building Inspector be and he is hereby authorized to issue a special permit to D. S. La Mar to build balconies and fire escapes as per plans on file with the Building Inspector, on the building situated at Third and Thorn Streets, subject to regulation by the Department of Fire and Sewers.

## RESOLUTION NO. 11001.

BE IT RESOLVED By the Common Council of the City of San Diego, as follows:

That the building Inspector be and he is hereby authorized to issue a permit to Wm. Miedema to erect a tent 55' x 25' at the northeast corner of Front and H Streets, to be used for religious services until August 15th, 1912, subject to regulation by the Departments of Fire & Sewers and Police.

## RESOLUTION NO. 11002.

BE IT RESOLVED By the Common Council of the City of San Diego, as follows:

That the City Auditor be and he is hereby authorized to issue a moving picture license to F. W. Ruhnow at the Grand Theatre, provided the stage will not be used for vaudeville, the wires will be disconnected from the rear of the room and the exits will be widened, all subject to the approval of the Building Inspector, Electrical Inspector and Superintendent of the Department of Fires & Sewers.

## RESOLUTION NO. 11003.

BE IT RESOLVED By the Common Council of the City of San Diego, as follows:

That the City Auditor be and he is hereby authorized to issue a retail liquor license to George Page at the southeast corner of Fifth and "I" Streets, change of location from 743 Fourth Street.

## RESOLUTION NO. 11004.

BE IT RESOLVED By the Common Council of the City of San Diego, as follows:

That the City Auditor be and he is hereby authorized to issue the following licenses, subject to regulation by the Police Department.

Imperial Beach Ferry, auto stand, at northwest corner of 4th & "C".

Robinson & Murphy, auctioneers, at 717 Sixth Street.

Barbour Confectionery Co., additional ice cream wagon.

I Hereby Certify that the above and foregoing are full, true and correct copies of Resolutions Nos. 10997, 10998, 10999, 11000, 11001, 11002, 11003 and 11004 of the resolutions of the City of San Diego, California, as adopted by the Common Council of said City on the 12th day of June, 1912.

Allen H. Wright,

City Clerk of the City of San Diego, California,

By Hugh A. Sanders Deputy.

## RESOLUTION NO. 11005.

## RESOLUTION DIRECTING THE CITY CLERK TO ADVERTISE

## FOR BIDS FOR PARK IMPROVEMENT FUND BONDS.

BE IT RESOLVED By the Common Council of the City of San Diego, as follows:

The City Clerk is hereby authorized to advertise for sealed bids to be submitted to the Common Council of the City of San Diego on the 24th day of June, A. D. 1912, not later than 10 o'clock in the forenoon, which said time on the the said 24th day of June, A.D., 1912, is hereby fixed as the time for the consideration of such bids for the sale by the Common Council of the following described municipal bonds of the City of San Diego, each bearing date January 1st, 1911, and bearing interest at the rate of four and one-half per cent. per annum from said date, and payable semi-annually, namely:

234 of the Park Improvement Fund Bonds of the par value of \$1,000. each, authorized by the election held August 9, 1910, maturing as follows:

Six (6) one thousand dollar (\$1,000.00) bonds, maturing on the first day of January 1913, and six bonds maturing on the first day of January each year thereafter until the last of said 234 bonds shall have been paid.

The order of payment is to begin with the smallest numbered bonds, and to so continue to the highest numbered bonds, which shall be the last to be paid.

Said notice shall also state that said bonds will be sold to the highest bidder, and that the same shall not be sold for less than par.

Each bid shall be accompanied by a check, certified to by a responsible bank, equal to one per cent. of the amount of the bid, payable to the City Clerk of said City, as a guarantee and assurance that the bidder will take so much of said bonds as he shall bid for, and will pay the price bid therefor should such bonds be awarded to him.

Said notice shall also provide that the Common Council reserves the right to reject any and all bids, or to accept a bid for such part of the bonds as in the discretion of the Common Council should be sold to any one bidder.

The successful bidder or bidders will be required to take so much of said bonds as he or they shall bid for, and which shall be awarded to him or them, at the rate fixed, forthwith upon the acceptance of his or their bid.

Passed and adopted by the said Common Council of the said City of San Diego, California, this 12th day of June, 1912, by the following vote, to-wit:

AYES---COUNCILMEN Adams, Fay, Sehon, Woods and Dodson.

NOES---NONE

ABSENT-NONE

A. E. Dodson,

President of the Common Council of the City of  
San Diego, California.

I Hereby Certify that the above and foregoing Resolution was passed by the Common Council of the said City of San Diego, at the time and by the vote, above stated.

Allen H. Wright,

City Clerk of the City of San Diego, California, and Ex-Officio  
Clerk of the Common Council of the City of San Diego.

(SEAL)

By W. E. Bartlett Deputy.

I Hereby certify that the above and foregoing is a full, true and correct copy of Resolution No. 11005 of the resolutions of the City of San Diego, California, as adopted by the Common Council of said City on the 12th day of June, 1912.

Allen H. Wright,

City Clerk of the City of San Diego, California,

By Hugh A. Sanders Deputy.

# R E S O L U T I O N   N O .   1 1 0 0 6 .

ADOPTING MAP OF TREAT ADDITION,   AND

ACCEPTING THE STREETS AND AVENUE THEREIN.

BE IT RESOLVED By the Common Council of the City of San Diego, as follows:

Said Common Council hereby finds that that certain map, entitled, "Map of Treat Addition, being a subdivision of the land described as follows:- Beginning at a point N. 1° 49' W. 660 feet from the Southeast corner of P. L. 1149; thence N. 1° 49' W. 264 feet, thence S. 89° 46' W. 660 feet, thence S. 1° 49' E. 264 feet; thence N. 89° 46' E. 660 feet to point of beginning. Being part of P. L. 1149 and containing four acres. Surveyed

February, 1912, by Will S. King, C.E.," is made in the manner and form prescribed by law, and conforms to the surrounding surveys; and that said map and the subdivision of land shown thereon is hereby allowed; and said Common Council hereby accepts on behalf of the public the following streets, shown on said map, to-wit: Treat Street, San Luis Street, 27th Street, 28th Street, E Street and Cerro Gordo Avenue, And said Treat Street, San Luis Street, 27th Street, 28th Street, E Street and Cerro Gordo Avenue are hereby declared to be public streets and avenue, and dedicated to the public use.

The Clerk of said City is hereby authorized and directed to endorse upon said map, as and for the act of this Common Council, that said streets and avenue are accepted on behalf of the public as hereinbefore stated.

Passed and adopted by the said Common Council of the said City of San Diego, California, this 12th day of June, 1912, by the following vote, to-wit:

AYES---COUNCILMEN Adams, Fay, Sehon, Woods and Dodson.

NOES---NONE

ABSENT-NONE

A. E. Dodson,

President of the Common Council of the City of  
San Diego, California.

I Hereby certify that the above and foregoing Resolution was passed by the Common Council of the said City of San Diego, at the time and by the vote, above stated.

Allen H. Wright,

City Clerk of the City of San Diego, California, and Ex-Officio  
Clerk of the Common Council of the City of San Diego.

(SEAL)

By W. E. Bartlett Deputy.

I Hereby certify that the above and foregoing is a full, true and correct copy of Resolution No. 11006 of the resolutions of the City of San Diego, California, as adopted by the Common Council of said City on the 12th day of June, 1912.

Allen H. Wright,

City Clerk of the City of San Diego, California,

By Hugh A. Sanders Deputy.

#### RESOLUTION OF INTENTION NO. 11007.

(Louisiana Street:)

BE IT RESOLVED, that it is the intention of the Common Council of the City of San Diego, California, to order the following street work to be done, to-wit:

The grading, to the official grade thereof, of Louisiana Street, in said City for the entire width of said street, from property line to property line, from the north line of University Avenue to the south line of El Cajon Avenue, including the entire width and length of the intersections of said Louisiana Street with all cross streets, between said points, according to the specifications therefor contained in Ordinance No. 3510 of the ordinances of said City, and according to, and as shown upon, the plans, drawings and typical cross-sections contained in Document No. 51753, on file in the office of the City Clerk of said City, and copies of which are on file in the office of the City Engineer of said City,

Also, as a part of said work, the construction across the said Louisiana Street, between Lincoln Avenue and Howard Avenue, and across the intersection of said Louisiana Street with Polk Avenue, of one sixteen-inch cement pipe culvert, and its accessories,



according to, and as shown upon, the plans, drawings and typical cross-sections and specifications contained in said Document No. 51753.

And also, as a part of said work, the construction of wooden guard-railings on the said Louisiana Street, at each of the following intersections, to-wit: on the east side of said Louisiana Street, at its intersection with Howard Avenue; on the west side of said Louisiana Street, at its intersection with Howard Avenue; on the west side of said Louisiana Street, at its intersection with Polk Avenue; and on the east side of said Louisiana Street, at its intersection with Lincoln Avenue; all according to, and as shown upon, the said plans, drawings and typical cross-sections and specifications contained in said Document No. 51753.

All of said plans, drawings and typical cross-sections and specifications contained in said Document No. 51753, are hereby approved and adopted as the plans, drawings and typical cross-sections and specifications to be followed, in connection with the specifications to be followed, in connection with the specifications contained in said Ordinance No. 3510, in said grading of, and said work upon, said Louisiana Street, between said points; and by reference thereto, all said plans, drawings and typical cross-sections and specifications contained in said Document No. 51753, and said specifications contained in said Ordinance No. 3510, are incorporated herein and made a part hereof.

The said Common Council hereby determined that serial bonds bearing interest at the rate of seven per cent. per annum shall be issued to represent assessments of twenty-five dollars or over for the cost of said work or improvement. Said serial bonds shall extend over a period ending ten years from their date, and an even annual proportion of the principal sum thereof shall be payable by coupon, on the second day of January, every year after their date, until the whole is paid, and the interest shall be payable semi-annually, by coupon, on the second days of January and July, respectively, of each year, at the rate of seven per cent. per annum on all sums unpaid, until the whole of said principal and interest are paid. Said bonds shall be issued in accordance with the provisions of an Act of the Legislature of the State of California, entitled, "An Act to Provide a System of Street Improvement Bonds, to Represent certain Assessments for the cost of Street Work, and Improvement within Municipalities, and also for the Payment of such Bonds," approved February 27th, 1893, and of all acts supplementary thereto, or amendatory thereof. And said Common Council hereby determines that said serial bonds shall be issued to represent the expenses of said work or improvement.

That the contemplated work of improvement, hereinbefore mentioned is in the opinion of said Common Council of more than local and ordinary public benefit, and the expense of said work and improvement is made chargeable upon the district hereinafter described, and said Common Council does hereby declare said district to be the district benefited by said work and improvement, and to be assessed to pay the costs and expenses thereof. Said district is described as follows, to-wit: All that real property in the said City of San Diego, included within the following exterior boundary lines, to-wit:

Beginning at a point on the south line of El Cajon Avenue, formerly known as University Boulevard, distant 150 feet east from the east line of Louisiana Street; thence south on a line parallel to and distant 150 feet east from the east line of Louisiana Street thence west along the north line of said University Avenue to the north line of University Avenue to a point distant 150 feet west from the west line of Louisiana Street; thence north on a line parallel to and distant 150 feet west from the west line of Louisiana Street to the south line of El Cajon Avenue; thence east along the south line of El Cajon Avenue to the point or place of beginning; excepting therefrom all public street, roads, alleys, avenues and highways.



That THE EVENING TRIBUNE, a daily newspaper published and circulated and of general circulation in the said City of San Diego, be and it is hereby designated as the newspaper in which this Resolution of Intention shall be published for two days, and the notice of the passage thereof shall be published for six days in the manner and by the persons required by law.

That the Clerk of the said City of San Diego be, and he is hereby directed to post this Resolution of Intention conspicuously for two days on or near the chamber door of the said Common Council, and to cause the same to be published by two insertions in said daily newspaper in the manner required by law.

That the Street Superintendent of the said City of San Diego, shall thereupon cause to be conspicuously posted along the line of the said contemplated work, above described, notices of the passage of this resolution, in the manner and in the form required by law, and shall also cause a notice similar in substance to be published for six days in said daily newspaper in the manner required by law.

Passed by the said Common Council of the said City of San Diego, California, this 17th day of June, 1912, by the following vote, to-wit:

AYES---COUNCILMEN Fay, Sehon, Woods and Dodson.

NOES---NONE

ABSENT-COUNCILMAN Adams.

A. E. Dodson.

President of the Common Council of the City of  
San Diego, California.

I Hereby Certify that the above and foregoing Resolution of Intention was passed by the Common Council of the said City of San Diego, at the time and by the vote, above stated.

Allen H. Wright,

City Clerk of the City of San Diego, California and Ex-Officio  
Clerk of the Common Council of the City of San Diego.

(SEAL)

By W. E. Bartlett Deputy.

I Hereby certify that the above and foregoing is a full, true and correct copy of Resolution No. 11007 of the resolutions of the City of San Diego, California, as adopted by the Common Council of said City on the 17th day of June, 1912.

Allen H. Wright,

City Clerk of the City of San Diego, California,

By Hugh A. Sanders Deputy.

RESOLUTION OF INTENTION NO. 11008.

(31st Street and Grape Street)

RESOLVED, that it is the intention of the Common Council of the City of San Diego, California, to order the following street work to be done, in said City, to-wit:

The grading, to the official grade thereof, of the following streets in said City of San Diego, to-wit:

GRAPE STREET, for the entire width of said street, from property line to property line, from the east line of Fern Street in Watkins & Biddle's Addition, procuded south, to a point 265 feet east from the east line of Ida Street, including the entire width and length of the intersection of said Grape Street with Thirty-first Street; and

Thirty-First Street---for the entire width of said Street, from property line to property line, from the north line of Grape Street to the south line of Hawthorn Street.

Said grading of said Streets, between the points hereinbefore mentioned, shall be done according to the specifications therefor contained in Ordinance No. 3510 of the ordinances of said City, and according to, and as shown upon, the plans, drawings and typical cross-sections contained in Document No. 51566, on file in the office of the City Clerk of said City, and copies of which are on file in the office of the City Engineer of said City.

And as a part of said work, the construction across said Grape Street, between Fern Street and Thirty-first Street, of one thirty-inch re-inforced cement pipe culvert and its accessories; also two concrete street intakes, and two ten-inch cement pipes, leading from said intakes into said culvert; all according to, and as shown upon, the plans, drawings and typical cross-sections and specifications contained in said Document No. 51566.

And also, as a part of said work, the construction of wooden guard-railings on the said Grape Street, as follows, to-wit: One Guard-railing, 140 feet in length, on the north side of said Grape Street, between said Fern Street and Thirty-first Street; one guard railing, 140 feet in length, on the south side of said Grape Street, between <sup>said</sup> Fern Street and Thirty-first Street; one guard-railing on the south side of said Grape Street, at its Thirty-first Street; one guard-railing on the south side of Grape street at its intersection with/Ida Street; and one guard-railing across said Grape Street, at a point <sup>tion with</sup> 265 feet east of the east line of Ida Street; all according to, and as shown upon, the said plans, drawings and typical cross-sections and specifications contained in said Document No. 51566.

All of said plans, drawings and typical cross-sections and specifications contained in said Document No. 51566, are hereby approved and adopted as the plans, drawings and typical cross-sections and specifications to be followed, in connection with the specifications contained in said Ordinance No. 3510 in said grading of, and said work upon, said Grape Street and said 31st Street, between the points hereinbefore mentioned; and by reference thereto, all said plans, drawings and typical cross-sections and specifications contained in said Document No. 51566, and said specifications contained in said Ordinance No. 3510, are incorporated herein and made a part hereof.

The said Common Council hereby determines that serial bonds bearing interest at the rate of seven per cent. per annum shall be issued to represent assessments of twenty-five dollars or over for the cost of said work or improvement. Said serial bonds shall extend over a period ending ten years from their date, and an even annual proportion of the principal sum thereof shall be payable by coupon, on the second day of January, every year after their date, until the whole is paid, and the interest shall be payable semi-annually, by coupon on the second days of January and July respectively of each year, at the rate of seven per cent. per annum on all sums unpaid, until the whole of said principal and interest are paid. Said bonds shall be issued in accordance with the provisions of an Act of the Legislature of the State of California, entitled, "An Act to Provide a System of Street Improvement Bonds to Represent Certain Assessments for the Cost of Street work and improvement Within Municipalities, and also for the Payment of such Bonds", approved February 27th, 1893, and of all acts supplementary thereto, or amendatory thereof. And said Common Council hereby determines that said serial bonds shall be issued to represent the expenses of said work or improvement.

That the contemplated work of improvement, hereinbefore mentioned, is in the opinion of said Common Council of more than local and ordinary public benefit, and the expense of said work and improvement is made chargeable upon the district hereinafter described, and said Common Council does hereby declare said district to be the district

benefited by said work and improvement, and to be assessed to pay the costs and expenses thereof. Said district is described as follows, to-wit: All that real property in the said City of San Diego, included within the following exterior boundary lines, to-wit:

Beginning at a point on the east line of Fern Street in Watkins & Biddle's Addition distant 140 feet north from the north line of Grape Street; thence east on a line parallel to and distant 140 feet north from the north line of Grape Street to a point 25 feet west from the west line of Thirty-first Street; thence north on a line parallel to and distant 25 feet west from the west line of Thirty-first Street to the south line of Hawthorn Street; thence east along the south line of Hawthorn Street to a point distant 25 feet east from the east line of Thirty-first Street; thence south on a line parallel to and distant 25 feet east from the east line of Thirty-first Street to a point distant 140 feet north from the north line of Grape Street; thence east on a line parallel to and distant 140 feet north from the north line of Grape Street to the east line of Watkins & Biddle's Addition; thence south along the east line of Watkins & Biddle's Addition to the north line of Grape Street; thence southwesterly to the southeasterly corner of lot twenty-two (22), in block two (2) of Cullen's Arlington Heights Addition; thence west along the south line of said lot twenty-two (22), along the south line of lot seven (7) in said block two (2), and along the south lines of lots twenty-two (22) and seven (7) in block one (1), of said Cullen's Arlington Heights Addition, to the east line of Thirty-first Street; thence westerly to a point on the west line of Thirty-first Street, said point being distant 170 feet south from the south line of Grape Street; thence west on a line parallel to and distant 170 feet south from the south line of Grape Street to the east line of Fern Street; thence northwesterly to a point on the west line of Fern Street, said point being distant 150 feet south from the south line of Grape Street; thence west on a line parallel to and distant 150 feet south from the south line of Grape Street a distance of 120 feet; thence north on a line parallel to and distant 120 feet west from the west line of Fern Street to the south line of Grape Street; thence northeasterly to a point where the north line of Grape Street is intersected by the east line of Fern Street, thence west along the north line of Fern Street to the point or place of beginning; excepting therefrom all public streets, roads, alleys, avenues and highways.

Said Watkins & Biddle's Addition being according to Map No. 258, filed in the office of the County Recorder of San Diego County, California.

Said Cullen's Arlington Heights Addition being according to Map No. 1003, filed in the office of said County Recorder.

That THE EVENING TRIBUNE, a daily newspaper published and circulated, and of general circulation in the said City of San Diego, be and it is hereby designated as the newspaper in which this Resolution of Intention shall be published for two days, and the notice of the passage thereof shall be published for six days, in the manner and by the persons required by law.

That the Clerk of the said City of San Diego be and he is hereby directed to post this Resolution of Intention conspicuously for two days on or near the chamber door of the said Common Council, and to cause the same to be published by two insertions in said daily newspaper in the manner required by law.

That the Street Superintendent of the said City of San Diego, shall thereupon cause to be conspicuously posted along the line of the said contemplated work, above described, notices of the passage of this resolution, in the manner and in the form required by law and shall also cause a notice similar in substance to be published for six days in said daily newspaper in the manner required by law.

Passed and adopted by the said Common Council of the said City of San Diego, California, this 17th day of June, 1912, by the following vote, to-wit:

AYES---COUNCILMEN Fay, Sehon, Woods and Dodson.

NOES---NONE

ABSENT-COUNCILMAN Adams.

A. E. Dodson,

President of the Common Council of the City of San  
Diego, California.

I Hereby certify that the above and foregoing Resolution of Intention was passed by the Common Council of the said City of San Diego, at the time and by the vote, above stated.

Allen H. Wright,

City Clerk of the City of San Diego, California, and Ex-Officio  
Clerk of the Common Council of the City of San Diego.

(SEAL)

By W. E. Bartlett Deputy.

I Hereby Certify that the above and foregoing is a full, true and correct copy of Resolution No. 11008 of the resolutions of the City of San Diego, California, as adopted by the Common Council of said City on the 17th day of June, 1912.

Allen H. Wright,

City Clerk of the City of San Diego, California,

By Hugh A. Landis Deputy.

# RESOLUTION OF INTENTION NO. 11009.

(Santa Monica Avenue).

RESOLVED, that it is the intention of the Common Council of the City of San Diego, California, to change the grade of Santa Monica Avenue, in Ocean Beach, in the City of San Diego, California, from the northwesterly line of Bacon Street to the shore line of the Pacific Ocean, as follows, to-wit:

At the intersection of Santa Monica Avenue with Bacon Street; at the north corner the grade elevation to remain at 8.75 feet; at the west corner, the grade elevation to remain at 9.00 feet.

At the intersection of Santa Monica Avenue with Abbott Street; at the east corner change the grade elevation from 2.50 feet to 5.00 feet; at the south corner, change the grade elevation from 2.50 feet to 5.50 feet; at the north corner change the grade elevation from 2.00 feet to 4.50 feet; at the west corner, change the grade elevation from 2.00 feet to 5.00 feet.

At a point where the northeast line of Santa Monica Avenue intersects the shore line of the Pacific Ocean, change the grade elevation from 1.50 feet to 2.00 feet.

At a point where the southwest line of Santa Monica Avenue intersects the shore line of the Pacific Ocean, change the grade elevation from 1.50 feet to 2.00 feet.

And the grade of said Santa Monica Avenue, between the points hereinbefore mentioned shall have a uniform ascent and descent, and the center line of said street shall have an average elevation of the opposite curb grades.

All of said grade elevations to be above the datum line of levels, as fixed by Ordinance No. 3950 of the ordinances of said City.

And said Common Council hereby elects to proceed, in making said change of grade, under the "Change of Grade Act of 1909."

That THE EVENING TRIBUNE, a daily newspaper, published and circulated, and of general circulation, in the said City of San Diego, be, and it is hereby designated as the newspaper in which this Resolution of Intention shall be published for two days, and the notice of the passage thereof shall be published for six days in the manner and by the persons

required by law.

That the Clerk of the said City of San Diego be, and he is hereby directed to post this Resolution of Intention conspicuously for two days on or near the chamber door of the said Common Council, and to cause the same to be published by two insertions in said daily newspaper in the manner required by law.

That the Street Superintendent of the City of San Diego shall thereupon cause to be conspicuously posted along the street designated in this Resolution of Intention where said change or modification of grade is proposed to be made, at not more than one hundred feet in distant apart, but not less than three in all, notices of the passage of this Resolution of Intention, in the manner and in the form required by law, and shall also cause a notice smillar in substance to be published for six days in the said daily newspaper in the manner required by law.

Passed and adopted by the said Common Council of the said City of San Diego, California, this 17th day of June, 1912, by the following vote, to-wit:

AYES---COUNCILMEN Fay, Sehon, Woods and Dodson.

NOES---NONE

ABSENT-COUNCILMAN Adams.

A. E. Dodson,

President of the Common Council of the City  
Of San Diego, California.

I Hereby Certify that the above and foregoing Resolution of Intention was passed by the Common Council of the said City of San Diego, at the time, and by the vote, above stated.

Allen H. Wright,

City Clerk of the City of San Diego, California, and Ex-Officio  
Clerk of the Common Council of the said City of San Diego.

(SEAL)

By W. E. Bartlett Deputy.

I Hereby Certify that the above and foregoing is a full, true and correct copy of Resolution No. 11009 of the resolutions of the City of San Diego, California, as adopted by the Common Council of the said City on the 17th day of June, 1912.

Allen H. Wright,

City Clerk of the City of San Diego, California,

By Dugh A. Sanders Deputy.

# R E S O L U T I O N   N O .   1 1 0 1 0 .

DIRECTING THE SUPERINTENDENT OF THE DEPARTMENT OF FINANCE  
WAYS AND MEANS TO ADVERTISE FOR BIDS FOR THE CONSTRUCTION  
OF A RETAINING WALL, CURB AND RAILING ON PROSPECT STREET,

AND CAVE STREET, IN LA JOLLA.

BE IT RESOLVED By the Common Council of the City of San Diego, as follows:

The Superintendent of the Department of Finance, Ways and Means of the City of San Diego is hereby authorized and directed to advertise for bids for the construction of a retaining wall, concrete curbing and hand railing in Prospect Street and Cave Street, in La Jolla, in the City of San Diego, California, according to the plans, drawings and specifications contained in Document No. 51903, on file in the office of the City Clerk of said City.

Passed and adopted by the said Common Council of the said City of San Diego, California, this 17th day of June, 1912, by the following vote, to-wit:

AYES---COUNCILMEN Fay, Sehon, Woods and Dodson.

NOES---NONE

ABSENT-COUNCILMAN Adams.

A. E. Dodson,

President of the Common Council of the City of  
San Diego, California.

I Hereby Certify that the above and foregoing Resolution was passed by the Common Council of the said City of San Diego, at the time, and by the vote, above stated.

Allen H. Wright,

City Clerk of the City of San Diego, California, and Ex-Officio  
Clerk of the Common Council of the City of San Diego,

(SEAL)

By W. E. Bartlett Deputy.

I Hereby certify that the above and foregoing is a full, true and correct copy of Resolution No. 11010 of the resolutions of the City of San Diego, California, as adopted by the Common Council of the said City on the 17th day of June, 1912.

Allen H. Wright,

City Clerk of the City of San Diego, California,

By Hugh A. Sanders Deputy.

# R E S O L U T I O N   N O .   1 1 0 1 1 .

ACCEPTING DEED OF WILLIAM K. POTTER AND UNION TITLE &  
TRUST COMPANY TO HERMAN AVENUE, THE EAST HALF OF HART  
AVENUE, AND ALLEYS THROUGH BLOCKS THIRTY-THREE AND THIRTY-  
EIGHT OF PARK VILLAS.

BE IT RESOLVED By the Common Council of the City of San Diego, as follows::

That the deed of William K. Potter and Union Title & Trust Company, dated June 15th 1912, conveying to the City of San Diego, a uniform extension of the east half of Hart Avenue (Sometimes Called Hart Street), from the south line of McFadden & Buxton's North Park to the north line of Dwight Street; also a uniform extension of Herman Avenue, from the south line of McFadden & Buxton's North Park to the north line of Dwight Street; also a uniform extension of a fifteen foot alley, from the south line of McFadden & Buxton's North Park to the north line of Dwight Street, through block thirty-eight (38), of Park Villas; and also a uniform extension of a fifteen foot alley, from the south line of McFadden & Buxton's North Park to the north line of Dwight Street, through block thirty-three (33), of park Villas; all as particularly described in Parcel No. 1, Parcel No. 2, Parcel No. 3, and Parcel No. 4, in said deed contained, be, and the same hereby is accepted on behalf of said City of San Diego. And said conveyed land shall hereafter be known and designated as Hart avenue, Herman Avenue, and the unnamed alleys through said blocks thirty-eight (38) and thirty-three (33), of Park Villas respectively.

Passed and adopted by the Common Council of the said City of San Diego, California, this 17th day of June, 1912, by the following vote, to-wit:

AYES---COUNCILMEN Fay, Sehon, Woods and Dodson.

NOES---NONE

ABSENT-COUNCILMAN Adams.

A. E. Dodson,

President of the Common Council of the City of  
San Diego, California.



I Hereby Certify that the above and foregoing Resolution was passed by the Council of said City of San Diego, at the time and by the vote above stated.

Allen H. Wright,

City Clerk of the City of San Diego, California, and Ex-Officio  
Clerk of the Common Council of the City of San Diego.

(SEAL)

By W. E. Bartlett Deputy.

I Hereby certify that above and foregoing is a full, true and correct copy of Resolution No. 11011 of the resolutions of the City of San Diego, California, as adopted by the Common Council of said City on the 17th day of June, 1912.

Allen H. Wright,

City Clerk of the City of San Diego, California,

By Hugh A. Sanders Deputy.

#### R E S O L U T I O N N O. 11012.

BE IT RESOLVED By the Common Council of the City of San Diego, as follows:

That the diagram of the property affected or benefited by the proposed work or improvement to be done on IBIS STREET, between the north line of Washington Street and a point 150 feet north of the north line of Broadway Street, in said City of San Diego, as described in Resolution No. 9337, and to be assessed to pay the expenses thereof, which said diagram has been made by the City Engineer of the City of San Diego, California, pursuant to direction from this Common Council, and which said diagram is dated May 27th, 1912, be, and the same hereby is approved.

And the Clerk of said City is hereby directed at the time of this approval, to certify the fact and date thereof, and to immediately deliver said diagram so certified to the Superintendent of Streets of said City.

#### R E S O L U T I O N N O. 11013.

BE IT RESOLVED By the Common Council of the City of San Diego, as follows:

That the diagram of the property affected or benefited by the proposed work or improvement to be done on Alabama Street, between the north line of El Cajon Avenue and the south line of Adams Avenue, in said City of San Diego, as described in Resolution No. 9470 and to be assessed to pay the expenses thereof, which said diagram has been made by the City Engineer of the City of San Diego, California, pursuant to direction from this Common Council, and which said diagram is dated June 15th, 1912, be, and the same hereby is approved.

And the Clerk of said City is hereby directed at the time of this approval to certify the fact and date thereof, and to immediately deliver said diagram so certified to the Superintendent of Streets of said City.

#### R E S O L U T I O N N O. 11014.

BE IT RESOLVED By the Common Council of the City of San Diego, as follows:

That the diagram of the property affected or benefited by the proposed work or improvement to be done on OHIO STREET, between the north line of El Cajon Avenue and the south line of Adams Avenue, in said City of San Diego, as described in Resolution No. 10060, and to be assessed to pay the expenses thereof, which said diagram has been made by the City Engineer of the City of San Diego, California, pursuant to direction from this Common Council and which said diagram is dated June 15th, 1912, be, and the same hereby is approved.

And the Clerk of said City is hereby directed at the time of this approval to



certify the fact and date thereof, and to immediately deliver said diagram so certified to the Superintendent of Streets of said City.

#### R E S O L U T I O N   N O.   1 1 0 1 5.

WHEREAS, on the 5th day of June, 1912, the Common Council upon the recommendation of the Superintendent of the Department of Police, Health & Morals, granted to Marius Delpeint a Class "B" Restaurant Liquor License at 1235 "F" Street; and

WHEREAS, said license was granted to said Delpeint upon his petition, dated May 20th, 1912, which petition was accompanied by a statement signed by said Delpeint to the effect that he agreed that the serving of wine, ale or beer, except with bona fide meals, should be accepted by him as sufficient and just cause for the revocation of his said license; and

WHEREAS, there has been filed with the said Superintendent of the Department of Police, Health & Morals, and by him with the Council, a signed statement from Sergeant H. F. Shepherd of the Police Force of the City of San Diego, to the effect that on Sunday June 16th, 1912, he, together with Detective Boucherie visited said Delpeint's restaurant and there found several men to whom had been served beer with "Nothing in the way of anything to eat, not even the customary set-up of knives, forks, spoons, etc.", NOW THEREFORE

BE IT RESOLVED by the Common Council of the City of San Diego, that the Class "B" Restaurant Liquor License, heretofore granted to said Marius Delpeint at said location, be, and the same is hereby, revoked, and the City Auditor is hereby ordered and directed not to issue another license to said Delpeint until further order from this Common Council, this revocation to take effect this date.

#### R E S O L U T I O N   N O.   1 1 0 1 6.

BE IT RESOLVED By the Common Council of the City of San Diego, as follows:

That E. H. Smouse be and he is hereby appointed patrolman in the police department vice J. L. Dempsey resigned.

#### R E S O L U T I O N   N O.   1 1 0 1 7.

BE IT RESOLVED By the Common Council of the City of San Diego, as follows:

That a majority of the members of the Common Council of the City of San Diego be and they hereby are authorized and empowered to enter into a contract with John L. Bacon of the City of San Diego for the construction of two fire engine houses provided for in Ordinance No. 4655.

#### R E S O L U T I O N   N O.   1 1 0 1 8.

BE IT RESOLVED By the Common Council of the City of San Diego, as follows:

That a majority of the members of the Common Council of the City of San Diego be and they hereby are authorized and empowered to enter into a contract with the Golden Hill Land and Building Company for the purchase of Lots 23 and 24 in Block 140 of Mannasse and Schiller's Addition to the City of San Diego, for \$2,750.00 in gold coin of the United States.

#### R E S O L U T I O N   N O.   1 1 0 1 9.

BE IT RESOLVED By the Common Council of the City of San Diego, as follows:

That the Superintendent of the Department of Fire and Sewers be and he is hereby authorized to purchase plans and specifications for the construction of a fire tug for the

Harbor of San Diego, provided the purchase price shall not exceed the sum of Two Hundred Fifty (250) Dollars; said purchase price to be paid out of the Harbor Improvement Fund.

R E S O L U T I O N   N O.   1 1 0 2 0.

BE IT RESOLVED By the Common Council of the City of San Diego, as follows:

That the Superintendent of the Department of Fire and Sewers be and he is hereby authorized to have constructed at Ocean Beach, a public comfort station, according to the general plan, hereto attached, at a cost not to exceed the sum of Three Hundred Sixty-five (365) Dollars.

R E S O L U T I O N   N O.   1 1 0 2 1.

BE IT RESOLVED By the Common Council of the City of San Diego, as follows:

THAT THE TIME for the completion of the grading of Marcey Avenue from the west line of 28th Street to the Northeast line of Logan Avenue in the City of San Diego, as fixed by D. K. Adams, Superintendent of Streets, made <sup>between</sup> ~~by~~ John Engebretsen, Contractor, and D. K. Adams, Superintendent of Streets, dated March the 28th, 1912, be and the same is hereby extended sixty days, and the Superintendent of Streets is hereby instructed and authorized to grant said Contractor sixty days additional time to the time fixed in said contract within which to complete the grading of said street between the points named in said contract.

R E S O L U T I O N   N O.   1 1 0 2 2.

BE IT RESOLVED By the Common Council of the City of San Diego, as follows:

That permission be and it is hereby granted Harry R. Young to make a parachute jumps from a balloon at Pacific Beach, from July 1st to October 1st, 1912, subject to regulation by the police Department.

R E S O L U T I O N   N O.   1 1 0 2 3.

BE IT RESOLVED By the Common Council of the City of San Diego, as follows:

That the City Auditor be and he is hereby authorized to issue a moving picture license to W. H. Hilts for the theatre at 815 Fifth Street, subject to usual regulations.

R E S O L U T I O N   N O.   1 1 0 2 4.

BE IT RESOLVED By the Common Council of the City of San Diego, as follows:

That the City Auditor be and he is hereby authorized to issue a moving picture show license to the Casino Amusement Co. on Fifth Street between F and G Streets, subject to the usual regulations.

R E S O L U T I O N   N O.   1 1 0 2 5.

BE IT RESOLVED By the common Council of the City of San Diego, as follows:

That the Water Department be and it is hereby authorized to extend the 2" main in the alley from 10 ft. S/C of Genter Street to Lot 14, Block 14, F. & T. Scripps Addition, approximately 150 feet.

R E S O L U T I O N   N O.   1 1 0 2 6.

BE IT RESOLVED By the Common Council of the City of San Diego, as follows:

That permission be and it is hereby granted H. G. Fenton to do blasting for the excavation of a new block at the northeast corner of 8th and "H" Streets.

## R E S O L U T I O N   N O.   1 1 0 2 7.

BE IT RESOLVED By the Common Council of the City of San Diego, as follows:

That permission be and it is hereby granted John J. Hutchinson to install a crude oil storage tank for the steam laundry at 3895 "K" Street subject to the approval of the City Fire Marshall.

## R E S O L U T I O N   N O.   1 1 0 2 8.

BE IT RESOLVED By the Common Council of the City of San Diego, as follows:

That permission be and it is hereby granted C. H. Julian to install a crude oil storage tank for the Panama Exposition Co. in the Administration Building in Balboa Park, subject to the approval of the Fire Marshall.

## R E S O L U T I O N   N O.   1 1 0 2 9.

BE IT RESOLVED By the Common Council of the City of San Diego, as follows:

That the resignation of Guy M. Nelms as patrolman in and for the Police Department be and the same is hereby accepted, to take effect June 15th, 1912.

## R E S O L U T I O N   N O.   1 1 0 3 0.

BE IT RESOLVED By the Common Council of the City of San Diego, as follows:

That permission be and it is hereby granted the Russ Lumber & Mill Co. to install two steam boilers at their mill, subject to the approval of the Boiler Inspector.

## R E S O L U T I O N   N O.   1 1 0 3 1.

BE IT RESOLVED By the Common Council of the City of San Diego, as follows:

That permission be and it is hereby granted the "Carnival of all Nations" to stretch a banner 5' x 40' across "D" Street at Fourth Street, subject to regulation by the Department of Police and the Superintendent of Streets.

## R E S O L U T I O N   N O.   1 1 0 3 2.

BE IT RESOLVED By the Common Council of the City of San Diego, as follows:

That permission be and it is hereby granted Wm. C. Hunt to stretch a banner across Fifth Street between D and E Streets, advertising the Picnic of the Builders' Association to be held on June 22nd, 1912, subject to the approval of the Police Department and the Superintendent of Streets.

## R E S O L U T I O N   N O.   1 1 0 3 3.

BE IT RESOLVED By the Common Council of the City of San Diego, as follows:

That the City Auditor be and he is hereby authorized to issue the following licenses subject to regulation by the Police Department:

A. C. Albright, auto stand, on Witherby St. between 3rd & 4th Sts.

W. O. Ashlock, auto stand on Witherby St. between 3rd and 4th Sts.

W. S. Brooks, pool-hall, 4 tables, on "I" St. between 5th & 6th Sts.

E. O. Blackmar, peanut & Popcorn S.W. corner 2nd and "D" Sts.

Carl Adams, free license until September 30th, 1912, selling souvenirs and peanuts advertising the Exposition.

I Hereby certify that the above and foregoing are full, true and correct copies of Resolutions Nos. 11012, 11013, 11014, 11015, 11016, 11017, 11018, 11019, 11020, 11021, 11022,

11023, 11024, 11025, 11026, 11027, 11028, 11029, 11030, 11031 and 11032. of the resolutions of the City of San Diego, California, as adopted by the Common Council of said City on the 17th day of June, 1912.

Allen H. Wright,  
City Clerk of the City of San Diego, California,  
By Stacy J. Landrum Deputy.

R E S O L U T I O N N O. 1 1 0 3 4.

BE IT RESOLVED By the Common Council of the City of San Diego, as follows:

That the City Engineer be and he is hereby authorized to set stakes for the side-walking and curbing in front of Lots 17, 18, 19, 20, 21, 22, 23, and 24 in Block 42 of University Heights, Said lots being owned by J. S. Schirin.

R E S O L U T I O N N O. 1 1 0 3 5.

BE IT RESOLVED By the Common Council of the City of San Diego, as follows:

That the City Engineer be and he is hereby directed to prepare and present to this Council on or before Saturday morning, June 22nd, a map or plat showing the territory sought to be included in the petition for extension of the boundaries of the City of San Diego as set out in Document No. 51368½, on file in the office of the City Clerk, i.e:

"Beginning at a point where the south line of Cajon Avenue intersects the east Pueblo line of the City of San Diego; thence southerly along the said east Pueblo line to the intersection of the north line of Horton's Purchase, according to Map No. 283, this said north line of Horton's Purchase is also the south boundary line of City Heights according to map No. 1007; thence easterly along said line to the intersection of the westerly line of Home Avenue according to Map No. 947 of Swan's Addition; thence northeasterly along said westerly line of Home Avenue to the intersection of the north boundary line of said Swan's Addition; thence westerly to a point where the west line of Euclid Avenue (according to Map No. 1175 of Bungalow Park) produced south, intersects with the north boundary of said Swan's Addition; thence northerly along said west line of Euclid Avenue to its intersection with the south line of Section 28, T.16 S.R. 2W., which is also the northeast corner of Lot 28, In Block D, according to Map 1175 of Bungalow Park; thence easterly along the south line of said Section 28 (which is also the south boundary of the Re-subdivision of Blocks numbered one to twelve, inclusive, of Fairmont Addition, according to Map No. 1347) to the intersection of the said line with the west line of Winona Avenue according to Map No. 1347; thence northerly along said west line of Winona Avenue according to Maps Numbered 1347 and 1035 to its intersection with the east and west center line of Section 28, T. 16, S.R.2. W., which is also the south boundary line of Blocks numbered twenty-eight (28), twenty-seven (27), twenty-six (26), twenty-five (25) of Fairmount Addition, according to Map No. 1035; thence easterly along said east and west center line through said Section 28 to the east line of said Section 28; thence northerly along said east line of said Section 28 to its intersection with the north line of Cajon Avenue, a County road; thence southwesterly along the northerly line of said Cajon Avenue to the Southwest corner of Montecello according to Map No. 1154; thence northerly along the west line of said Montecello to the southeast corner of Lot 23, Ex-Mission Rancho, according to the official map thereof; thence westerly along the south boundary line of Lots 23, 24, and 25, Ex-Mission Rancho, (all according to the official map thereof on file in the office of the Recorder of San Diego County) to the southeast corner of Lot 25 Ex-Mission Rancho, which is also the southwest corner of Kensington Park according to Map No.

1245; thence westerly at the east line of Block No. 65 of Herbert's Subdivision according to Map No. 1108; thence northerly to the northeast corner of said Block No. 65, which is also the south line of Monroe Avenue according to Map No. 1108, thence west along the south line of Monroe Avenue to the east line of Reed Street, thence south along the east line of Reed Street to the south line of Cajon Avenue; thence west along the south line of Cajon Avenue to the point of beginning."

R E S O L U T I O N N O. 1 1 0 3 6.

BE IT RESOLVED By the Common Council of the City of San Diego, as follows:

That the City Auditor be and he is hereby authorized to issue the following licenses, subject to police regulation:

Guy M. Porter, auto stand at Ocean Beach, outside of congested district; applicant has one automobile.

Clyde Braly, auto stand on D Street, between 2nd and 3rd Streets; outside of congested district; applicant has one automobile.

R. H. Cowden, transfer stand at southeast corner of 4th and G Streets; outside of congested district; applicant has one wagon.

H. G. Ballance, moving picture show at 1530 E Street, between 6th and 7th Streets; applicant has under 600 seats.

R E S O L U T I O N N O. 1 1 0 3 7.

BE IT RESOLVED By the Common Council of the City of San Diego, as follows:

That the City Auditor be and he is hereby authorized to issue a retail liquor license to Dan Buckley at No. 504 D Street, between India and Columbia Streets, successor to A. J. Moran.

R E S O L U T I O N N O. 1 1 0 3 8.

BE IT RESOLVED By the Common Council of the City of San Diego, as follows:

That the City Auditor be and he is hereby authorized to issue a Class "B" restaurant liquor license to G. E. Cummings and G. W. Morgan, on top of the American National Bank Building at the northeast corner of 5th and D Streets, Said restaurant to be known as the Trecadero.

R E S O L U T I O N N O. 1 1 0 3 9.

BE IT RESOLVED By the Common Council of the City of San Diego, as follows:

That permission be and is hereby granted Pacific Building Company to burn rubbish at the northeast corner of 7th and E Streets, being the off-falls of vines, etc., caused by the removal of building from said lot. Such permit being granted subject to control of the Fire Marshal.

R E S O L U T I O N N O. 1 1 0 4 0.

BE IT RESOLVED By the Common Council of the City of San Diego, as follows:

That permission be and is hereby granted George W. Hazzard to remove a eucalyptus tree from in front of Lot C, Block 359, Horton's Addition.

R E S O L U T I O N N O. 1 1 0 4 1.

BE IT RESOLVED By the Common Council of the City of San Diego, as follows:

That permission be and is hereby granted Carter Construction Company to do blasting at the southeast corner of 27th and B Streets.

Said permit being granted subject to the filing of a new bond.

R E S O L U T I O N   N O .   1 1 0 4 2 .

BE IT RESOLVED By the Common Council of the City of San Diego, as follows:

That the City Engineer be and he is hereby directed to furnish a list of elevations to establish the grade of Bush Street, between Lark and Kite Streets.

R E S O L U T I O N   N O .   1 1 0 4 3 .

BE IT RESOLVED By the Common Council of the City of San Diego, as follows:

That permission be and is hereby granted E. D. Ferris to remove a tree on K Street, between 21st and 22nd Streets, being in front of Lot 6, Block 29, Sherman's Addition.

R E S O L U T I O N   N O .   1 1 0 4 4 .

BE IT RESOLVED By the Common Council of the City of San Diego, as follows:

That the City Engineer be and he is hereby directed to furnish a list of elevations that he would recommend for a change of grade on Arch Street, prior to grading said street as petitioned for in Document No. 51595, on file in the City Clerk's Office.

R E S O L U T I O N   N O .   1 1 0 4 5 .

BE IT RESOLVED By the Common Council of the City of San Diego, as follows:

That the City Engineer be and he is hereby directed to furnish a list of elevations to establish the grade of 29th Street, between A and C Streets.

R E S O L U T I O N   N O .   1 1 0 4 6 .

BE IT RESOLVED By the Common Council of the City of San Diego, as follows:

The Superintendent of the Department of Finance, Ways and Means of the City of San Diego, is hereby authorized and directed to secure bids without advertising, for the construction of a retaining wall, concrete curbing and hand railing in Prospect Street and Cave Street, in La Jolla, in the City of San Diego, California, according to the plans, drawings and specifications contained in Document No. 51903, on file in the office of the City Clerk of said City.

BE IT FURTHER RESOLVED, That Resolution No. 11010, entitled, "Resolution No. 11010, Directing the Superintendent of the Department of Finance, Ways and Means to Advertise for Bids for the Construction of a Retaining Wall, Curb and Railing on Prospect Street and Cave Street, in La Jolla," adopted on the 17th Day of June, 1912, be and the same is hereby repealed.

R E S O L U T I O N   N O .   1 1 0 4 7 .

BE IT RESOLVED By the Common Council of the City of San Diego, as follows:

That the Superintendent of the Department of Finance, Ways & Means, be and he is hereby authorized to secure bids, without advertising, for the construction of four storage tanks, 10 barrel capacity.

R E S O L U T I O N   N O .   1 1 0 4 8 .

WHEREAS, the Superintendent of the Department of Police, Health & Morals, did, on June 19th, 1912, recommend that the license of the Home Messenger Service, located at 1225 "C" Street, be revoked, NOW, THEREFORE,

BE IT RESOLVED By the Common Council of the City of San Diego, as follows:

That the said recommendation be and it is hereby adopted, and the license issued to the Home Messenger Service is hereby revoked, and the City Auditor is hereby ordered and directed not to issue any further license to said messenger service until further orders from the Common Council.

R E S O L U T I O N   N O.   1 1 0 4 9.

WHEREAS, on the 19th day of June, 1912, the Superintendent of the Department of Police, Health & Morals, reported to this Common Council that the Police Department had frequent complaints against the conduct of the messengers employed by the Pacific Messenger Service at 847 Fourth Street, and that the Chief of Police had frequently warned the management of such service to conduct their place more orderly; and

WHEREAS, said Superintendent now recommends that said license of the Pacific Messenger Service, heretofore issued to Raymond Hubbard, be revoked; NOW THEREFORE,

BE IT RESOLVED, By the Common Council of the City of San Diego, as follows:

That the said license of the PACIFIC MESSENGER SERVICE be and it is hereby REVOKED, and the City Auditor is hereby ordered and directed not to issue any further licenses to said messenger service until further orders from the Common Council.

R E S O L U T I O N   N O.   1 1 0 5 0.

BE IT RESOLVED By the Common Council of the City of San Diego, as follows:

That it be and is hereby determined by this Common Council that Cleveland Avenue from the north line of Van Buren Avenue to the south line of Madison Avenue be improved between said points by the construction of sidewalks and curbs thereon, in accordance with the specifications for such work, as contained in Ordinance No. 1140, approved June 17th, 1902.

That the owners of property fronting upon said Avenue between said points shall have until the 1st day of October, 1912, within which to construct sidewalks and curbs thereon at private contract.

That the City Engineer be and he is hereby authorized and directed to prepare a profile of the sidewalk of said Avenue, between said points, and furnish to any person applying therefor an estimate of the number of cubic yards of excavation or embankment necessary to bring any portion of the sidewalk of said Avenue to its official grade.

That on said 1st day of October, 1912, said City Engineer shall furnish this Council with a detailed report showing the amount of sidewalking and curbing yet to be done on said Avenue between said points.

That the City Clerk advertise the fact that said improvement has been decided upon, and that property owners desiring to construct sidewalks and curbs by private contract must complete said work on or before the said 1st day of October, 1912.

R E S O L U T I O N   N O.   1 1 0 5 1.

BE IT RESOLVED By the Common Council of the City of San Diego, as follows:

That the City Engineer of the City of San Diego, California, be and he is hereby authorized and directed to furnish to this Common Council a careful estimate of the number of cubic yards of excavation and the number of cubic yards of embankment necessary to bring Florida Street in the City of San Diego, California, for the entire width of said Street, from property line to property line, from the south line of University Avenue to the north line of Cypress Avenue, including the entire width and length of all intersections



of said Florida Street with cross streets, between said points, to its official grade and cross-section, excepting such portion of the said Florida Street, and the said intersections of streets, between said points required by law to be kept in order or repair by any person or company having railroad tracks thereon.

That said estimate shall be made in duplicate, one copy of which shall be kept on file in the office of the said City Engineer and shall, during office hours, be accessible for inspection by any person who may desire to inspect the same; that the said estimate shall include plans and specifications of any and all culverts and bridges which it may be necessary to construct in doing said work.

And said City Engineer is further directed to furnish this Common Council with a description of the exterior boundaries of the district of lands to be affected and benefited by, and to be assessed to pay the costs and expenses of the aforesaid work or improvement.

#### R E S O L U T I O N   N O.   1 1 0 5 2.

BE IT RESOLVED, By the Common Council of the city of San Diego, as follows:

That the City Engineer of the City of San Diego, California, be and he is hereby authorized and directed to furnish to this Common Council a careful estimate of the number of cubic yards of excavation and the number of cubic yards of embankment necessary to bring 31st Street in the City of San Diego, California for the entire width of said Street, from property line to property line, from the south line of "H" Street to the north line of Webster Avenue, including the entire width and length of all intersections of said 31st St. with with cross streets, between said points, to its official grade and cross-section, excepting such portion of the said 31st Street and the said intersections of streets, between said points required by law to be kept in order or repair by any person or company having railroad tracks thereon;

That said estimate shall be made in duplicate, one copy of which shall be kept on file in the office of the said City Engineer and shall during office hours, be accessible for inspection by any person who may desire to inspect the same; that the said estimate shall include plans and specifications of any and all culverts and bridges which it may be necessary to construct in doing said work.

And said City Engineer is further directed to furnish this Common Council with a description of the exterior boundaries of the district of lands to be affected and benefited by, and to be assessed to pay the costs and expenses of the aforesaid work or improvement.

#### R E S O L U T I O N   N O.   1 1 0 5 3.

BE IT RESOLVED By the Common Council of the City of San Diego, as follows:

The City Engineer is hereby directed to furnish this Common Council with a description of the exterior boundaries of the district of lands in said City to be affected and benefited by, and to be assessed to pay the costs and expenses of paving H Street, in said City, from the east line of 16th Street to the west line of 25th Street.

#### R E S O L U T I O N   N O.   1 1 0 5 4.

BE IT RESOLVED By the Common Council of the City of San Diego, as follows:

That the City Engineer be, and he is hereby directed to have six (6) new field maps made and properly mounted.

Said maps to be delivered to the City Assessor's Office to replace old ones that have become useless or worn out.

## R E S O L U T I O N   N O.   1 1 0 5 5.

BE IT RESOLVED By the Common Council of the City of San Diego, as follows:

The City Engineer is hereby directed to furnish this Common Council with a description of that portion of Union Avenue, (better known as Union Street), in the City of San Diego, between the north line of Date Street to the south line of Elm Street, and the east of the westerly line of fractional block "F" of Middletown, petitioned to be closed in Document No. 51669, on file in the office of the City Clerk of said City.

## R E S O L U T I O N   N O.   1 1 0 5 6.

BE IT RESOLVED By the Common Council of the City of San Diego, as follows:

That the City Engineer of said City is hereby directed to furnish this Common Council with a description of the exterior boundaries of the district of lands to be affected and benefited by, and to be assessed to pay the costs, damages and expenses of, the closing of Union Avenue, (better known as Union Street) in said City of San Diego, from the north line of Date Street to the south line of Elm Street and the east of the westerly line of Fractional Block "F" of Middletown, as petitioned for in Document No. 51669, on file in the office of the City Clerk of said City.

## R E S O L U T I O N   N O.   1 1 0 5 7.

BE IT RESOLVED By the Common Council of the City of San Diego, as follows:

The City Engineer is hereby directed to furnish this Common Council with a list of grade elevations for the change of grade of Fay Street, in La Jolla Park, in the City of San Diego, from Ravina Street to the south line of La Jolla Park, as petitioned for in Document No. 51766, on file in the office of the City clerk of said City.

## R E S O L U T I O N   N O.   1 1 0 5 8.

BE IT RESOLVED By the Common Council of the City of San Diego, as follows:

That the Building Inspector may waive the requirements of using metal lath on inside studded partitions in buildings of Class B and Class C construction, as provided for in Ordinance No. 4670.

Resolved further, that the said Building Inspector be authorized to permit the construction of a balcony on the lower platform of fire escapes of slow burning construction provided, said fire escape, in every other respect, complies with the requirements of said Ordinance No. 4670.

Resolved further, that in moving picture shown, or theatres with a seating capacity of less than three hundred persons, a two and one-half inch stand pipe, with fifty feet of rubber or rubberlined cotton hose attached may be deemed sufficient; said stand pipe being connected with the City Water System, or with a reservoir tank approved by the Chief of the Fire Department.

I Hereby certify that the above and foregoing are full, true and correct copies of Resolutions Nos. 11035, 11036, 11037, 11038, 11039, 11040, 11041, 11042, 11043, 11044, 11045, 11046, 11047, 11048, 11049, 11050, 11051, 11052, 11053, 11054, 11055, 11056, 11057 and 11058 of the resolutions of the City of San Diego, California, as adopted by the Common Council of said City of San Diego, California, on the 19th day of June, in the year 1912.

Allen H. Wright,

City Clerk of the City of San Diego, California,

By Dwight G. Sanders Deputy.

## RESOLUTION ORDERING WORK NO. 11059.

(Johnson Avenue.)

RESOLVED By the Common Council of the City of San Diego, California, that the public interest and convenience of said City require that the public interest and convenience of said City require the work hereinafter described to be done and the time prescribed during which objections to said work and improvement might be made having expired, and no objection thereto having been made, and said Common Council hereby finding that no assessment is necessary therefor:

NOW THEREFORE, the said Common Council hereby orders the following work to be done, in said City, to-wit;

The closing up of the northeasterly ten feet and the southwesterly ten feet and the southerly ten feet and the northerly ten feet of Johnson Avenue, in said City of San Diego from the north line of Lincoln Avenue to the west line of University Heights, being a uniform ten feet on each side of said Johnson Avenue, between said points.

Said University Heights being according to the amended Map of University Heights by G. A. d'Hemecourt, filed in Book 8 of Lis Pendens, at page 36 in the County Recorder's Office of San Diego, County, California.

And said portion of said Johnson Avenue is hereby closed.

Passed and adopted by the said Common Council of the said City of San Diego, California, this 19th, day of June, 1912, by the following vote, to-wit:

AYES---COUNCILMEN Fay, Sehon, Woods and Dodson.

NOES---NONE

ABSENT-COUNCILMAN Adams.

A. E. Dodson,

President of the Common Council of the City of San Diego, California.

I Hereby Certify that the above and foregoing Resolution was passed by the Common Council of the said City of San Diego, at the time, and by the vote, above stated.

Allen H. Wright,

City Clerk of the City of San Diego, California, and Ex-Officio Clerk of the Common Council of the City of San Diego.

(SEAL)

By W. E. Bartlett Deputy.

I Hereby certify that the above and foregoing is a full, true and correct copy of Resolution No. 11059 of the resolutions of the City of San Diego, California, as adopted by the Common Council of the said City on the 19th day of June, 1912.

Allen H. Wright,

City Clerk of the City of San Diego, California,

By Hugh Planders Deputy.

## RESOLUTION NO. 11060.

ADOPTING MAP OF FRANKLIN COURT, AND ACCEPTING THE STREETS

THEREIN.

BE IT RESOLVED BY THE Common Council of the City of San Diego, as follows:

Said Common Council hereby finds that that certain map, entitled, "Franklin Court, a subdivision of a portion of Pueblo Lot 1119, and more particularly described as follows:

Beginning at a point 432.37 feet north of a point on the north line of Pueblo Lot "B", which said last mentioned point is N. 89° 27' W. 1311 feet from the Northeast corner of said Pueblo Lot "B", and S. 89° 27' E. 1311 feet from the northwest corner of said

Pueblo Lot "B", thence east 290.04 feet, thence north 423.35 feet, thence west 290.04 feet, thence <sup>south</sup> 423.35 feet to point of beginning. City of San Diego, California. Surveyed June June 1912 by D. A. Loebenstein, C. E.", is made in the manner and form prescribed by law, and conforms to the surrounding surveys; and that said map and the subdivision of land shown thereon is hereby allowed; and said Common Council hereby accepts on behalf of the public the following streets, shown on said map, to-wit; Hawk Street and Court Way. And said Hawk Street and Court Way are hereby declared to be public streets and dedicated to the public use.

The Clerk of said City is hereby authorized and directed to endorse upon said map as and for the act of this Common Council, that said Hawk Street and Court Way are accepted on behalf of the public as hereinbefore stated.

Passed and adopted by the said Common Council of the said City of San Diego, California, this 19th day of June, 1912, by the following vote- to-wit:

AYES---COUNCILMEN Fay, Sehon, Woods and Sehon. and Dodson.

NOES---NONE

ABSENT-COUNCILMAN Adams.

A. E. Dodson.

President of the Common Council of the City  
of San Diego, California.

(I Hereby Certify that the above and foregoing is a full, true and correct copy of Resolution No. 110)

I Hereby certify that the above and foregoing resolution was passed by the Common Council of the said City of San Diego, at the time and by the vote, above stated.

Allen H. Wright,

City Clerk of the City of San Diego, California, and Ex-Officio  
Clerk of the Common Council of the City of San Diego.

(SEAL)

By W. E. Bartlett Deputy.

I Hereby certify that the above and foregoing is a full, true and correct copy of Resolution No. 11060 of the resolutions of the City of San Diego, California, as adopted by the Common Council of the said City on the 19th day of June, 1912.

Allen H. Wright,

City Clerk of the City of San Diego, California,

By Hugh A. Sanders DEPUTY.

RESOLUTION NO. 11061.

BE IT RESOLVED By the Common Council of the City of San Diego, as follows;

That permission be and it is hereby granted Wm. Rothgeb to do blasting at Brant and Upas Streets, subject to usual regulations.

RESOLUTION NO. 11062.

BE IT RESOLVED By the Common Council of the City of San Diego, as follows:

That permission be and it is hereby granted the Pacific Building Company to remove two trees at the northeast corner of 7th and "E" Streets.

RESOLUTION NO. 11063.

BE IT RESOLVED By the Common Council of the City of San Diego, as follows:

That permission be and it is hereby granted D. Orndorff to drive a pony cart through the streets of San Diego, carrying a banner advertising theatres of the City,

except on Fifth Street between "C" and "E" Streets, and on "D" and "E" Streets between 4th and 6th Streets, subject to regulation by the Police Department.

R E S O L U T I O N   N O.   1 1 0 6 4.

BE IT RESOLVED By the Common council of the city of San Diego as follows:

That the City Auditor be and he is hereby authorized to issue a retail liquor license to S. P. McMullen and A. J. Clancey at 963 Fourth Street, as successors to Becker and Stonesifer.

R E S O L U T I O N   N O.   1 1 0 6 5.

BE IT RESOLVED By the Common Council of the City of San Diego, as follows:

That permission be and it is hereby granted the Schnell's Sanitary Dairy to install a steam boiler at 304 Sixth Street, subject to the approval of the Boiler Inspector.

R E S O L U T I O N   N O.   1 1 0 6 6.

BE IT RESOLVED By the Common Council of the City of San Diego, as follows:

That permission be and it is hereby granted the San Diego Electric Ry. Co. to install a steam boiler for a ten-ton steam roller to be used for general track work in San Diego, subject to the approval of the Boiler Inspector.

R E S O L U T I O N   N O.   1 1 0 6 7.

BE IT RESOLVED By the Common Council of the City of San Diego, as follows:

That permission be and it is hereby granted E. W. Newman to remove a palm tree from in front of 1529 28th Street, and replant same about 6 feet north.

R E S O L U T I O N   N O.   1 1 0 6 8.

BE IT RESOLVED By the Common Council of the City of San Diego, as follows:

That permission be and it is hereby granted the "CARNIVAL OF ALL NATIONS" to put up decorations, such as flags, bunting, etc. through the business streets of San Diego, subject to regulation by the Police Department and the Superintendent of Fire & Se wers.

R E S O L U T I O N   N O.   1 1 0 6 9.

BE IT RESOLVED By the Common Council of the City of San Diego, as follows:

That the Water Department be and it is hereby authorized to make the following extensions:

2" main in 27th Street, from 100 feet north of the north line of "D" Street to Lot 13, Block 1, New Subdivision, approximately 150 feet.

2" main in Birch Street from 10 feet East of E/C of 40th Street to Lot 5, Block 5, Nordica Heights Add., approximately 150 feet.

R E S O L U T I O N   N O.   1 1 0 7 0.

BE IT RESOLVED By the Common Council of the City of San Diego, as follows:

That a majority of the Common Council be and they are hereby authorized to enter into a contract with Henry Jordan, proprietor of the Ascot Stables, for boarding and caring for the nine saddle horses belonging to the Police Department, at \$20.00 per head per month.

R E S O L U T I O N   N O.   1 1 0 7 1.

BE IT RESOLVED By the Common Council of the City of San Diego, as follows:

That the Chief of Police be and he is hereby authorized to place to the credit of the Police Pension Fund the sum of \$33.33, being one-third of the reward paid by the Wells-Fargo Express Co. for the arrest and conviction of F. S. Jarvis and Robt. Napier, and that the remainder be apportioned to Officers J. E. Myers, F. F. Boucherie, L. J. Dempsey and E. F. Forbes and former Officer J. W. Warren.

R E S O L U T I O N   N O .   1 1 0 7 2 .

BE IT RESOLVED By the Common Council of the City of San Diego, as follows:

That the City Engineer be and he is hereby directed to submit a list of elevations to establish the grade of Upas Street from 30th to Grim Streets.

R E S O L U T I O N   N O .   1 1 0 7 3 .

BE IT RESOLVED By the Common Council of the City of San Diego, as follows:

That the City Engineer be and he is hereby directed to submit a list of elevations to establish the grade of Maple Street from Front to Curlew Streets.

R E S O L U T I O N S   N O .   1 1 0 7 4 .

BE IT RESOLVED By the Common Council of the City of San Diego as follows:

That the City Engineer be and he is hereby directed to submit a list of elevations to establish the grade of Brant Street, between Laurel and Maple Streets.

R E S O L U T I O N   N O .   1 1 0 7 5 .

BE IT RESOLVED By the Common Council of the City of San Diego, as follows:

That the City Auditor be and he is hereby authorized to issue the following licenses subject to regulation by the Police department.

Archie Johnson, transfer stand, 3rd and E Streets.

H. G. Hendershot, transfer stand, Ocean Beach.

B. L. Richardson, taking post card photos, outside congested district, at special rate of \$5.00 per month.

Raymond Stout, transfer stand, 6th Street, between F and G.

J. P. Loble, free, until Sept. 1, 1912, peddle pencils, etc.

K. Nakada, fruit and begetables.

Morris Kaplan, taking tin-type pictures, outside congested district, one week, special rate of \$1.00.

S. Jacobs, free, until Sept. 30th, 1912, peddle merchandise and Fruit, outside congested district.

W. E. Kohrs, lunch stand, northeast corner 3rd and E Streets.

E. S. Wilson and B. E. Williams, messenger service, 1316 G Street.

James Brandt, free, peddle fruit and vegetables.

I HEREBY CERTIFY, that the above and foregoing are full, true and correct copies of Resolutions Nos. 11061, 11062, 11063, 11064, 11065, 11066, 11067, 11068, 11069, 11070, 11071, 11072, 11073, 11074 and 11075 of the resolutions of the City of San Diego, California, as adopted by the Common Council of said City on the 22nd day of <sup>June</sup> ~~January~~, 1912.

Allen H. Wright,

City Clerk of the City of San Diego, California,

By Hugh A. Sanders Deputy.

## R E S O L U T I O N   N O .   1 1 0 7 6 .

BE IT RESOLVED By the Common Council of the City of San Diego, as follows:

That the City Engineer of said City is hereby directed to furnish this Common Council with a description of the exterior boundaries of the district of lands to be affected and benefited by, and to be assessed to pay the costs, damages and expenses of, the closing of the alley in block 1 of Hollington's Subdivision, in said City of San Diego,

## R E S O L U T I O N

N O .

1 1 0 7 7 .

BE IT RESOLVED By the Common Council of the City of San Diego, as follows:

That the City Engineer of said City is hereby directed to furnish this Common Council with a description of the exterior boundaries of the district of lands to be affected and benefited by, and to be assessed to pay the costs, damages and expenses of, the closing of the alley in block two of Hollington's Subdivision, in said City of San Diego.

## R E S O L U T I O N   N O .   1 1 0 7 8 .

BE IT RESOLVED By the Common Council of the City of San Diego, as follows:

That the City Engineer of said City is hereby directed to furnish this Common Council with a description of the exterior boundaries of the district of lands to be affected and benefited by, and to be assessed to pay the costs, damages and expenses of the closing of the alley in block three of Hollington's Subdivision in said City of San Diego.

## R E S O L U T I O N   N O .   1 1 0 7 9 .

BE IT RESOLVED By the Common Council of the City of San Diego, as follows:

That the City Engineer of said City is hereby directed to furnish this Common Council with a description of the exterior boundaries of the district of lands to be affected and benefited by, and to be assessed to pay the costs, damages and expenses of, the closing of the alley in block four of Hollington's Subdivision, in said City of San Diego.

## R E S O L U T I O N   N O .   1 1 0 8 0 .

BE IT RESOLVED By the Common Council of the City of San Diego, as follows:

That the City Engineer of said City is hereby directed to furnish this Common Council with a description of the exterior boundaries of the district of lands to be affected and benefited by, and to be assessed to pay the costs, damages and expenses of, the closing of the alley in block five (5) of Hollington's Subdivision in said City of San Diego.

## R E S O L U T I O N   N O .   1 1 0 8 1

BE IT RESOLVED By the Common Council of the City of San Diego, as follows:

That the City Engineer of said City is hereby directed to furnish this Common Council with a description of the exterior boundaries of the district of lands to be affected and benefited by, and to be assessed to pay the costs, damages and expenses of, the closing of the alley in block six of Hollington's Subdivision, in said City of San Diego.

## R E S O L U T I O N   N O .   1 1 0 8 2 .

BE IT RESOLVED By the Common Council of the City of San Diego, as follows:

That the City Engineer of said City is hereby directed to furnish this Common Council with a description of the exterior boundaries of the district of lands to be affected and benefited by, and to be assessed to pay the costs, damages and expenses of, the closing of the alley in block seven of Hollington's Subdivision in said City of San Diego.



## R E S O L U T I O N   N O .   1 1 0 8 3 .

BE IT RESOLVED By the Common Council of the City of San Diego, as follows:

That the City Engineer of said City is hereby directed to furnish this Common Council with a description of the exterior boundaries of the district of lands to be affected and benefited by, and to be assessed to pay the costs, damages and expenses of, the closing of the alley in block eight of Hollington's Subdivision in said City of San Diego.

## R E S O L U T I O N   N O .   1 1 0 8 4 .

BE IT RESOLVED By the Common Council of the City of San Diego, as follows:

That the City Engineer of said City is hereby directed to furnish this Common Council with a description of the exterior boundaries of the district of lands to be affected and benefited by, and to be assessed to pay the costs, damages and expenses of, the closing of the unnamed street between blocks 1 and 2 and 7 and 8 of Hollington's Subdivision, in said City of San Diego.

## R E S O L U T I O N   N O .   1 1 0 8 5 .

BE IT RESOLVED By the common Council of the city of San Diego, as follows:

That the City Engineer of said City is hereby directed to furnish this Common Council with a description of the exterior boundaries of the district of lands to be affected and benefited by, and to be assessed to pay the costs, damages and expenses of the closing of the unnamed street between blocks 3 and 4, and 5 and 6 of Hollington's subdivision, in said City of San Diego.

## R E S O L U T I O N   N O .   1 1 0 8 6 .

BE IT RESOLVED By the Common Council of the City of San Diego , as follows:

That the City Engineer of the City is hereby directed to furnish this Common Council with a description of the exterior boundaries of the district of lands to be affected and benefited by, and to be assessed to pay the costs, damages and expenses of, the closing of Thirty-fifth Street, from the north line of Hollington's Subdivision to the south line of Block 7 of Hollington's Subdivision, in said City of San Diego.

## R E S O L U T I O N   N O .   1 1 0 8 7 .

BE IT RESOLVED By the Common Council of the City of San Diego, as follows:

That the City Engineer of said City is hereby directed to furnish this Common Council with a description of the exterior boundaries of the district of lands to be affected by, and to be assessed to pay the costs, damages and expenses of, the closing of the alleys in block twenty-one (21) of Point Loma Heights in said City of San Diego, as petitioned for in Document No. 51064, on file in the office of the City Clerk of said City.

## R E S O L U T I O N   N O .   1 1 0 8 8 .

BE IT RESOLVED By the Common Council of the City of San Diego, as follows:

That the City Engineer of said City is hereby directed to furnish this Common Council with a description of the exterior boundaries of the district of lands to be affected and benefited by, and to be assessed to pay the costs, damages and expenses of, the closing of the alleys in block twenty-two (22) of Point Loma Heights, in said City of San Diego, as petitioned for in Document No. 51064, on file in the office of the City Clerk of said City.

R E S O L U T I O N   N O.   1 1 0 8 9.

BE IT RESOLVED By the Common Council of the City of San Diego, as follows:

That the City Engineer of said City is hereby directed to furnish this Common Council with a description of the exterior boundaries of the district of lands to be affected by and benefited by, and to be assessed to pay the costs, damages and expenses of, the closing of the alleys in block twenty-three (23) of Point Loma Heights in said City of San Diego, as petitioned for in Document No. 51064, on file in the office of the City Clerk of said City.

R E S O L U T I O N   N O.   1 1 0 9 0.

BE IT RESOLVED By the common Council of the City of San Diego, as follows:

That the City Engineer of said City is hereby directed to furnish this Common Council with a description of the exterior boundaries of the district of lands to be affected and benefited by, and to be assessed to pay the costs, damages and expenses of, the closing of all the alleys in block twenty-four of Point Loma Heights in said City of San Diego, as petitioned for in Document No. 51064, on file in the office of the City Clerk of said City.

R E S O L U T I O N   N O.   1 1 0 9 1.

BE IT RESOLVED BY the Common Council of the City of San Diego, as follows:

That the City Engineer of said City is hereby directed to furnish this Common Council with a description of the exterior boundaries of the district of lands to be affected and benefited by, and to be assessed to pay the costs, damages and expenses of the closing of all the alleys in block twenty-five of Point Loma Heights in said City of San Diego, as petitioned for in Document No. 51064 on file in the office of the City Clerk of said City.

R E S O L U T I O N   N O.   1 1 0 9 2.

BE IT RESOLVED By the Common Council of the City of San Diego, as follows:

That the City Engineer of said City is hereby directed to furnish this Common Council with a description of the exterior boundaries of the district of lands to be affected and benefited by, and to be assessed to pay the costs, damages and expenses of, the closing of the alley in block twenty-eight of Point Loma Heights, in said City of San Diego, as petitioned for in Document No. 51064, on file in the office of the City Clerk of said City.

R E S O L U T I O N   N O.   1 1 0 9 3.

BE IT RESOLVED By the Common Council of the City of San Diego, as follows:

That the City Engineer of said City is hereby directed to furnish this Common Council with a description of the exterior boundaries of the district of landsto be affected and benefited by, and to be assessed to pay the costs, damages and expenses of, the closing of the alley in block twenty-nine of Point Loma Heights, in said City of San Diego, as petitioned for in Document No. 51064, on file in the office of the City Clerk of said City.

R E S O L U T I O N   N O.   1 1 0 9 4.

BE IT RESOLVED By the Common Council of the City of San Diego, as follows:

That the City Engineer of said City is hereby directed to furnish this Common Council with a description of the exterior boundaries of the district of lands to be affected and

benefited by, and to be assessed to pay the costs, damages and expenses of, the closing of the alley in block thirty of Point Loma Heights, in said City of San Diego, as petitioned for in Document No. 51064, on file in the office of the City Clerk of said City.

R E S O L U T I O N   N O.   1 1 0 9 5.

BE IT RESOLVED By the Common Council of the City of San Diego, as follows:

That the City Engineer of said City is hereby directed to furnish this Common Council with a description of the exterior boundaries of the district of lands to be affected and benefited by, and to be assessed to pay the costs, damages and expenses of, the closing of the alley in block thirty-one of Point Loma Heights, in said City of San Diego, as petitioned for in Document No. 51064, on file in the office of the City Clerk of said City.

R E S O L U T I O N   N O.   1 1 0 9 6.

BE IT RESOLVED By the Common Council of the City of San Diego, as follows:

That the City Engineer of said City is hereby directed to furnish this Common Council with a description of the exterior boundaries of the district of lands to be affected and benefited by, and to be assessed to pay the costs, damages and expenses of, the closing of the alley in block thirty-two of Point Loma Heights, in said City of San Diego, as petitioned for in Document No. 51064 on file in the office of the City Clerk of said City.

R E S O L U T I O N   N O.   1 1 0 9 7.

BE IT RESOLVED By the Common Council of the City of San Diego, as follows:

That the City Engineer of said City is hereby directed to furnish this Common Council with a description of the exterior boundaries of the district of lands to be affected and benefited by, and to be assessed to pay the costs, damages and expenses of, the closing of the alley in block forty of Point Loma Heights, in said City of San Diego, in the rear of lots 19 to 35, both inclusive, commencing at the northeasterly line of Macaulay Street, and ending at the southwesterly line of Elsinore Street, as petitioned for in Document No. 51064, on file in the office of the City Clerk of said City.

R E S O L U T I O N   N O.   1 1 0 9 8.

BE IT RESOLVED By the Common Council of the City of San Diego, as follows:

That the City Engineer of said City is hereby directed to furnish this Common Council with a description of the exterior boundaries of the district of lands to be affected and benefited by, and to be assessed to pay the costs, damages and expenses of, the closing of Quimby Street in Point Loma Heights, in said City of San Diego, from the northwesterly line of Chatsworth Boulevard to the southwesterly line of Wells Street.

R E S O L U T I O N   N O.   1 1 0 9 9.

BE IT RESOLVED By the Common Council of the City of San Diego, as follows:

That the City Engineer of said City is hereby directed to furnish this Common Council with a description of the exterior boundaries of the district of lands to be affected and benefited by, and to be assessed to pay the costs, damages and expenses of, the closing of Anacapa Street, in Point Loma, Heights in said City of San Diego, from the northeasterly line of Macaulay Street to the southwesterly line of Elsinore Street.

R E S O L U T I O N   N O.   1 1 1 0 0.

BE IT RESOLVED By the Common Council of the City of San Diego, as follows:

That the City Engineer of said City is hereby directed to furnish this Common Council with a description of the exterior boundaries of the district of lands to be affected and benefited by, and to be assessed to pay the costs, damages and expenses of, the closing of Olyphant Street, in Point Loma Heights, in said City of San Diego, from the northwesterly line of Chatsworth Boulevard to the southeasterly line of Anacapa Street.

R E S O L U T I O N   N O .   1 1 1 0 1 .

BE IT RESOLVED By the Common Council of the City of San Diego, as follows:

That the City Engineer of said City is hereby directed to furnish this Common Council with a description of the exterior boundaries of the district of lands to be affected and benefited by, and to be assessed to pay the costs, damages and expenses of, the closing of Macaulay Street, in Point Loma Heights, in said City of San Diego, from the northwesterly line of Chatsworth Boulevard to the northwesterly line of Pueblo Lot One Hundred Ninety-nine (199) in said City.

R E S O L U T I O N   N O .   1 1 1 0 2 .

BE IT RESOLVED By the Common Council of the City of San Diego, as follows:

That the City Engineer of said City is hereby directed to furnish this Common Council with a description of the exterior boundaries of the district of lands to be affected and benefited by, and to be assessed to pay the costs, damages and expenses of, the closing of Elsinore Street, in Point Loma Heights, in said City of San Diego, from the northwesterly line of Chatsworth Boulevard to the southeasterly line of Wells Street.

R E S O L U T I O N   N O .   1 1 1 0 3 .

BE IT RESOLVED By the Common Council of the City of San Diego, as follows:

That the City Engineer of said City is hereby directed to furnish this Common Council with a description of the exterior boundaries of the district of lands to be affected and benefited by, and to be assessed to pay the costs, damages and expenses of, the closing of Poe Street, in Point Loma Heights, in said City of San Diego, from the northwesterly line of Chatsworth Boulevard to the southwesterly line of Wells Street.

R E S O L U T I O N   N O .   1 1 1 0 4 .

BE IT RESOLVED By the Common Council of the City of San Diego, as follows:

That the City Engineer of said City is hereby directed to furnish this Common Council with a description of the exterior boundaries of the district of lands to be affected and benefited by, and to be assessed to pay the costs, damages and expenses of, the closing of Warrington Street, in Point Loma Heights, in said City of San Diego, from the southwesterly line of Macaulay Street to the southwesterly line of Tennyson Street.

R E S O L U T I O N   N O .   1 1 1 0 5 .

BE IT RESOLVED By the Common Council of the City of San Diego, as follows:

The City Engineer is hereby directed to furnish this Common Council with a description of the exterior boundaries of the district of lands in said City to be affected and benefited by, and to be assessed to pay the costs, and expenses of the paving of Park Boulevard to the north line of Adams Avenue.

R E S O L U T I O N   N O .   1 1 1 0 6 .

BE IT RESOLVED By the Common Council of the City of San Diego, as follows:

That the City Engineer of the City of San Diego, California, be and he is hereby authorized and directed to furnish to this Common Council, a careful estimate of the number of cubic yards of excavation and the number of cubic yards of embankment necessary to bring Boston Avenue, in the City of San Diego, California, for the entire width of said street, from property line to property line, from the east line of 26th Street to the west line of 32nd Street, including the entire width and length of all intersections of said Boston Avenue with cross-streets between said points, to its official grade and cross-section, excepting such portion of the said Boston Avenue and the said intersection of streets, between said points required by law to be kept in order or repair by any person or company having railroad tracks thereon;

That said estimate shall be made in duplicate, one copy of which shall be kept on file in the office of the said City Engineer and shall, during office hours, be accessible for inspection by any person who may desire to inspect the same; that the said estimate shall include plans and specifications of any and all culverts and bridges which it may be necessary to construct in doing said work.

And said City Engineer is further directed to furnish this Common Council with a description of the exterior boundaries of the district of lands to be affected and benefited by, and to be assessed to pay the costs and expenses of the aforesaid work or improvement.

#### R E S O L U T I O N   N O.   1 1 1 0 7.

BE IT RESOLVED By the Common Council of the City of San Diego, as follows:

That the diagram of the property affected or benefited by the proposed work or improvement to be done on Hamilton Street, between the south line of Collier Avenue and the north line of El Cajon Avenue, in said City of San Diego, as described in Resolution No. 10062, and to be assessed to pay the expenses thereof, which said diagram has been made by the City Engineer of the City of San Diego, California, pursuant to direction from this Common Council, and which said diagram is dated June 24th, 1912, be, and the same is hereby is approved.

And the Clerk of said City is hereby directed at the time of this approval to certify the fact and date thereof, and to immediately deliver said diagram to the Superintendent of Streets of said City.

#### R E S O L U T I O N   N O.   1 1 1 0 8.

BE IT RESOLVED By the Common Council of the City of San Diego, as follows:

That the diagram of the property affected or benefited by the proposed work or improvement to be done on Ninth Street, between the north line of "L" Street and the north line of "M" Street in said City of San Diego, as described in Resolution No. 10056, and to be assessed to pay the expenses thereof, which said diagram has been made by the City Engineer of said the City of San Diego, California, pursuant to direction from this Common Council and which said diagram is dated June 22nd, 1912, be, and the same hereby is approved.

And the Clerk of said City is hereby directed at the time of this approval to certify the fact and date thereof, and to immediately deliver said diagram so certified to the Superintendent of Streets of said City.

#### R E S O L U T I O N   N O.   1 1 1 0 9.

BE IT RESOLVED By the Common Council of the City of San Diego, as follows:

That H. L. Robinson, recently re-instated as a Second-Class fireman, be and he is hereby promoted to First Class Fireman, said promotion to date from June 15, 1912.

RESOLUTION NO. 11110.

BE IT RESOLVED By the Common Council of the City of San Diego as follows:

That H. L. Worthen be and he is hereby appointed special police officer in and for the water department without additional compensation.

RESOLUTION NO. 11111.

BE IT RESOLVED By the Common Council of the City of San Diego, as follows:

That Building inspector W. J. KIRKWOOD, be and he is hereby appointed Special Police Officer, without additional compensation.

RESOLUTION NO. 11112.

BE IT RESOLVED By the Common Council of the City of San Diego, as follows:

That the following appointments be and they are hereby made in the Water Department:  
Frank Bigelow appointed teamster, vice John Peters, resigned.

Wm. H. McConnell appointed pipe fitter's helper, vice C. A. Douglass, resigned.

RESOLUTION NO. 11113.

BE IT RESOLVED By the Common Council of the City of San Diego, as follows:

That the permission be and it is hereby granted G. M. Carroll to cut a pepper tree in front of the house being built at the corner of "K" and Langley Streets.

RESOLUTION NO. 11114.

BE IT RESOLVED By the Common Council of the City of San Diego, as follows:

That permission be and it is hereby granted J. C. Rice to remove six trees at the northwest corner of 8th and "E" Streets.

RESOLUTION NO. 11115.

BE IT RESOLVED By the Common Council of the City of San Diego, as follows:

That permission be and it is hereby granted the Hartwell Electric Company to erect an electric sign for J. A. Bloom on the west side of Fifth Street, between "D" STREET AND "C" STREET.

RESOLUTION NO. 11116.

BE IT RESOLVED By the Common Council of the City of San Diego, as follows:

That the City Auditor be and he is hereby authorized to issue the following licenses, subject to regulation by the Police Department.

Independent Messenger Service at 836 Fourth Street.

J. E. Bybee, selling confetti of one color only to the package, on the streets, from July 1 to 6th, inclusive.

RESOLUTION NO. 11117.

BE IT RESOLVED By the Common Council of the City of San Diego, as follows:

That the property owners whose property is given in the change of grade on Cuvier Street, La Jolla be and the same are hereby relieved from paying the costs in the proceedings for said change of grade.

RESOLUTION NO. 11118.

BE IT RESOLVED By the Common Council of the City of San Diego, as follows:

That the offer made by the owners of Lots 1, 2, 3, 10, 11 and 12 of Block 161, Middletown, to pay the sum of \$11.92 as taxes on the said property for the year 1888 be and



is hereby accepted by the City of San Diego.

I Hereby Certify that the above and foregoing are full, true and correct copies of Resolutions Nos. 11076, 11077, 11078, 11079, 11080, 11081, 11082, 11083, 11084, 11085, 11086, 11087, 11088, 11089, 11090, 11091, 11092, 11093, 11094, 11095, 11096, 11097, 11098, 11099, 11101, 11102, 11103, 11104, 11105, 11106, 11107, 11108, 11109, 11110, 11111, 11112, 11113, 11114, 11115, 11116, 11117, 11100 and 11118 of the resolutions of the City of San Diego, California, as adopted by the Common Council of the said City of San Diego, California, on the 24th day of June, in the year, 1912.

Allen H. Wright,

City Clerk of the City of San Diego, California,

By Hugh A. Sanders Deputy.

RESOLUTION OF INTENTION NO. 11119.

(Mississippi Street)

BE IT RESOLVED, that it is the intention of the Common Council of the City of San Diego, California, to order the following street work to be done, to-wit:

The grading to the official grade thereof, of Mississippi Street, in said City, for the entire width of said street, from property line to property line, from the north line of University Avenue to the south line of El Cajon Avenue, including the entire width and length of the intersections of said Mississippi Street with all cross streets, between said points, according to the specifications therefor contained in Ordinance No. 3510 of the ordinances of said City, and according to, and as shown upon, the plans, drawings and typical cross-sections contained in Document No. 52134, on file in the office of the City Clerk of said City, and copies of which are on file in the office of the City Engineer of said City.

And as a part of said work, the construction across the said Mississippi Street, at the intersection of said Mississippi Street with Lincoln Avenue, of one twenty-four inch re-inforced cement pipe culvert, and its accessories, according to, and as shown upon the plans, drawings and typical cross-sections and specifications contained in said Document No. 52134.

And also, as a part of said work, the construction of the following wooden guard-railings on the said Mississippi Street, to-wit; One wooden guard-railing one hundred (100) feet in length on the east side of Mississippi Street, between the north line of Lincoln Avenue and a point twenty (20) feet south from the south line of Lincoln Avenue; and one wooden guard-railing one hundred and fifty-five (155) feet in length, on the west side of said Mississippi Street, between the north line of Lincoln Avenue and a point seventy-five (75) feet south from the south line of Lincoln Avenue; all according to, and as shown upon, the said plans, drawings and typical cross-sections and specifications contained in said Document No. 52134.

All of said plans, drawings and typical cross-sections and specifications contained in said Document No. 52134, are hereby approved and adopted as the plans, drawings and typical cross-sections and specifications to be followed, in connection with the specifications contained in said Ordinance No. 3510, in said grading of, and said work upon, said Mississippi Street, and said intersections of Streets, between said points; and by reference thereto, all said plans, drawings and typical cross-sections and specifications contained in said Document No. 52134, and said specifications contained in said Ordinance No. 3510, are incorporated herein and made a part hereof.



That the contemplated work of improvement, hereinbefore mentioned, is in the opinion of said Common Council of more than local and ordinary public, <sup>benefit</sup> and the expense of said work and improvement is made chargeable upon the district hereinafter described, and said Common Council does hereby declare said district to be the district benefited by said work and improvement, and to be assessed to pay the costs and expenses thereof. Said district is described as follows, to-wit: All that real property in the said City of San Diego, includes within the following exterior boundary lines, to-wit:

Beginning at a point on the south line of El Cajon Avenue, said point being distant 150 feet west from the west line of Mississippi Street; thence south on a line parallel to and distant 150 feet west from the west line of Mississippi Street to the north line of University Avenue; thence east along the north line of University Avenue to a point distant 150 feet east from the east line of Mississippi Street; thence north on a line parallel to and distant 150 feet east from the east line of Mississippi Street to the south line of El Cajon Avenue; thence west along the south line of El Cajon Avenue to the point or place of beginning; excepting therefrom all public streets, roads, alleys, avenues and highways.

That the EVENING TRIBUNE, a daily newspaper published and circulated and of general circulation, in the said City of San Diego, be and it is hereby designated as the newspaper in which this Resolution of Intention shall be published for two days, and the notice of the passage thereof shall be published for six days in the manner and by the persons required by law.

That the Clerk of the said City of San Diego be and he is hereby directed to post this Resolution of Intention conspicuously for two days on or near the chamber door of the said Common Council, and to cause the same to be published by two insertions in said daily newspaper in the manner required by law.

That the Street Superintendent of the said City of San Diego, shall thereupon cause to be conspicuously posted along the line of the said contemplated work, above described, notices of the passage of this resolution, in the manner and in the form required by law, and shall also cause a notice similar in substance to be published for six days in said daily newspaper in the manner required by law.

Passed and adopted by the said Common Council of the said City of San Diego, California, this 24th day of June, 1912, by the following vote, to-wit:

AYES---COUNCILMEN Adams, Fay, Sehon, Woods and Dodson.

NOES---NONE

ABSENT-NONE

A. E. Dodson.

President of the Common Council of the City of  
San Diego, California.

I Hereby certify that the above and foregoing Resolution of Intention was passed by the Common Council of the said City of San Diego, at the time and by the vote, above stated.

Allen H. Wright,

City Clerk of the City of San Diego, California, and Ex-Officio  
Clerk of the Common Council of the City of San Diego.

(SEAL)

By W. E. Bartlett Deputy.

I Hereby certify that the above and foregoing is a full, true and correct copy of Resolution No. 11119 of the resolutions of the City of San Diego, California, as adopted by the Common Council of said City on the 24th day of June, 1912.

Allen H. Wright,

City Clerk of the City of San Diego, California,

By Hugh A. Sanders Deputy.

RESOLUTION OF INTENTION NO. 1 1 1 2 0.

(Fourth Street)

RESOLVED, that it is the intention of the Common Council of the City of San Diego, California, to order the following street work to be done, to-wit:

The paving, with asphalt pavement, laid upon a concrete base, of the roadway of Fourth Street, in said City of San Diego, from curb line to curb line, from the south line of University Avenue to the south line of Ivy Street, including the roadway of all intersections of said Fourth Street with cross streets, between said points, (excepting the west half of the roadway of said Fourth Street, between the north line of Palm Street and the north line of Redwood Street, and also excepting the west half of the roadway of the intersections of said Fourth Street with Quince Street and Redwood Street, and also excepting such portions of the said Fourth Street and the said intersections of streets, between said points, required by law to be kept in order or repair by any person or company having railroad tracks thereon, as shown upon the plans, drawings and typical-cross-sections contained in Document No. 49802, hereinafter referred to), according to the specifications therefor contained in Ordinance No. 4111 of the ordinances of said City, and according to, and as shown upon, the plans, drawings and typical cross-sections contained in Document No. 49802, on file in the office of the City Clerk of said City, and copies of which are on file in the office of the City Engineer of said City.

And as a part of said work, the construction of the following concrete curbing upon the said Fourth Street to-wit: twenty-three and seventy-one hundredths (23.71) feet of concrete curbing in each of the returns at the northwest and southwest corners of the intersection of said Fourth Street with Palm Street; three hundred (300) feet of concrete curbing on the west side of said Fourth Street, between Juniper Street and Kalmia Street; and twenty-three and seventy-one hundredths (23.71) feet of concrete curbing in the return at the northwest corner of the intersection of said Fourth Street with Juniper Street; according to the specifications therefor contained in Ordinance No. 1140 of the ordinances of said City, and according to, and as shown upon, said plans, drawings and typical cross-sections contained in said Document No. 49802.

And also, as a part of said work, the construction in the said Fourth Street of the following twenty-four inch re-inforced concrete culverts, to-wit: one at the west side of Fourth Street, across the intersection of said Fourth Street with Spruce Street, (excepting a portion of said culvert extending across and under the railway tracks of the San Diego Electric Railway Company), and one at the intersection of said Fourth Street with Quince Street, from the east line of Fourth Street to the center line of said Fourth Street, (excepting a portion of said culvert extending across and under the railway tracks of the San Diego Electric Railway Company); according to the specifications therefor contained in said Document No. 49802, and as shown upon said plans, drawings and typical cross-sections.

All of said plans, drawings and typical cross-sections and specifications contained in said Document No. 49802, are hereby approved and adopted as the plans, drawings and typical cross-sections <sup>and specifications</sup> to be followed, in connection with the specifications contained in said Ordinance No. 4111 and No. 1140, in said paving of, and said work upon, said Fourth Street and said intersections of streets, between said points; and by reference thereto, all said plans, drawings and typical-cross-sections and specifications contained in said

Document No. 49802, and said specifications contained in said Ordinance No. 4111 and No. 1140, are incorporated herein and made a part hereof.

The said Common Council hereby determines that serial bonds, bearing interest at the rate of seven per cent per annum shall be issued to represent assessments of twenty-five dollars or over for the cost of said work or improvement. Said serial bonds shall extend over a period ending ten years from their date, and an even annual proportion of the principal sum thereof shall be payable by coupon, on the second day of January, every year after their date, until the whole is paid, and the interest shall be payable semi-annually, by coupon, on the second days of January and July, respectively, of each year at the rate of seven per cent. per annum on all sums unpaid, until the whole of said principal and interest are paid. Said bonds shall be issued in accordance with the provisions of an Act of the Legislature of the State of California, entitled, "An Act to Provide a System of Street Improvement Bonds to Represent Certain Assessments for the Cost of Street work and Improvement, within Municipalities, and also for the payment of such Bonds," approved February 27th, 1893, and of all acts supplementary thereto, or amendatory thereof. And said Common Council hereby determined that said serial bonds shall be issued to represent the expenses of said work or improvement.

That the contemplated work of improvement, hereinbefore mentioned, is in the opinion of said Common Council, of more than local and ordinary public benefit, and the expense of said work and improvement is made chargeable upon the district hereinafter described, and said Common Council does hereby declare said district to be the district benefited by said work and improvement, and to be assessed to pay the costs and expenses thereof. Said district is described as follows, to-wit: All that real property in the said City of San Diego, included within the following exterior boundary lines to-wit:

Beginning at a point on the south line of University Avenue distant one hundred thirty-five (135) feet west from the west line of Fourth Street; thence south on a line parallel to and distant one hundred thirty-five (135) feet west from the west line of Fourth Street to the north line of Walnut Avenue; thence southeasterly to a point where the south line of Walnut Avenue is intersected by the east line of Third Street; thence south along the east line of Third Street a distance of Sixty (60) feet; thence east on a line parallel to and distant sixty (60) feet; thence east on a line parallel to and distant sixty (60) feet south from the south line of Walnut Avenue to a point one hundred (100) feet west from the west line of Fourth Street; thence south on a line parallel to and distant one hundred (100) feet west from the west line of Fourth Street to the south line of Redwood Street; thence east along the south line of Redwood Street to its intersection with the east line of Fourth Street; thence south along the east line of Fourth Street to a point one hundred fifty (150) feet south from the south line of Quince Street; thence west on a line parallel to and distant one hundred fifty (150) feet south from the south line of Quince Street to a point one hundred (100) feet west from the west line of Fourth Street; thence south on a line parallel to and distant one hundred (100) feet west from the west line of Fourth Street to a point one hundred fifty (150) feet south from the south line of Ivy Street; thence east on a line parallel to and distant one hundred fifty (150) feet south from the south line of Ivy Street to a point one hundred (100) feet east from the east line of Fourth Street; thence north on a line parallel to and distant one hundred (100) feet east from the east line of Fourth Street to the south line of Walnut Avenue; thence northwesterly to a point on the north line of Walnut Avenue, said point being distant one hundred thirty-five (135) feet east from the east line of Fourth Street; thence north on a line parallel to and distant one hundred thirty-five (135) feet east

from the east line of Fourth Street to the south line of University Avenue; thence west along the south line of University Avenue to the point or place of beginning; excepting therefrom all public streets, roads, alleys, avenues and highways.

That THE EVENING TRIBUNE, a daily newspaper published and circulated, and of general circulation, in the said City of San Diego, be and it is hereby designated as the newspaper in which this Resolution of Intention shall be published for two days, and the notice of the passage thereof shall be published for six days in the manner and by the persons required by law.

That the Clerk of the said City of San Diego be and he is hereby directed to post this Resolution of Intention conspicuously for two days on or near the chamber door of the said Common Council and to cause the same to be published by two insertions in said daily newspaper in the manner required by law.

That the Street Superintendent of the said City of San Diego, shall thereupon cause to be conspicuously posted along the line of the said contemplated work, above described, notices of the passage of this resolution, in the manner and in the form required by law, and shall also cause a notice similar in substance to be published for six days in said daily newspaper in the manner required by law.

Passed and adopted by the said Common Council of the said City of San Diego, California, this 24th day of June, 1912, by the following vote, to-wit:

AYES---COUNCILMEN Adams, Fay, Schon, Woods and Dodson.

NOES---NONE

ABSENT-NONE

A E D o d s o n,

President of the Common Council of the City of  
San Diego, California.

I Hereby certify that the above and foregoing Resolution of Intention was passed by the Common Council of the said City of San Diego, at the time and by the vote, above stated.

Allen H. Wright,

City Clerk of the City of San Diego, California, and Ex-Officio  
Clerk of the Common Council of the said City of San Diego.

(SEAL)

By W. E. Bartlett Deputy.

I Hereby certify that the above and foregoing is a full, true and correct copy of Resolution No. 11120 of the resolutions of the City of San Diego, California, as adopted by the Common Council of said City on the 24th day of June, 1912.

Allen H. Wright,

City Clerk of the City of San Diego, California,

By Hugh A. Sanders Deputy.

RESOLUTION OF INTENTION NO. 11121.

(Palm Street)

BE IT RESOLVED That it is the intention of the Common Council of the City of San Diego, California, to order the following street work, to be done, to-wit:

The grading to the official grade thereof, of Palm Street, in said City, for the entire width of said Street, from property line to property line, from the east line of 30th Street to the east line of S. Gurwell Heights According to the specifications therefor contained in Ordinance No. 3510 of the ordinances of said City.

That the contemplated work of improvement hereinbeforementioned, is in the opinion of said Common Council of more than local and ordinary public benefit, and the expense of

said work and improvement is made chargeable upon the district hereinafter described, and said Common Council does hereby declare said district to be the district benefited by said work and improvement, and to be assessed to pay the costs and expenses thereof. Said district is described as follows, to-wit: All that real property in the said City of San Diego, included within the following exterior boundary lines, to-wit:

Beginning at a point where the east line of 30th Street is intersected by the north line of lot thirty (30), in block three (3) of S. Gurwell Heights; thence east along the north line of said lot thirty (30) to the west line of the alley running north and south in said block three (3); thence northeasterly to a point where the east line of said alley in said block three (3) is intersected by the south line of the alley running east and west in said block three (3); thence east along the south line of said alley to the east line of S. Gurwell Heights; thence south along the east line of said S. Gurwell Heights to its intersection with the north line of the alley running east and west in block two (2) of S. Gurwell Heights; thence west along the north line of said alley to its intersection with the east line of the alley running north and south in said block two (2); thence northwesterly to a point where the west line of said alley is intersected by the south line of <sup>said</sup> lot twenty (20) in said block two (2); thence west along the south line of said lot twenty (20) to the east line of 30th Street; thence north along the east line of 30th Street to the point or place of beginning; excepting therefrom all public streets, roads, alleys, avenues and highways.

Said S. Gurwell Heights being according to Map No. 992, filed in the office of the County Recorder of San Diego County, California.

That the EVENING TRIBUNE, a daily newspaper published and circulated and of general circulation in the said City of San Diego, be and it is hereby designated as the newspaper in which this Resolution of Intention shall be published for two days, and the notice of the passage thereof shall be published for six days in the manner and by the persons required by law.

That the Clerk of the said City of San Diego be and he is hereby directed to post This Resolution of Intention conspicuously for two days on or near the chamber door of the said Common Council, and to cause the same to be published by two insertions in said daily newspaper in the manner required by law.

That the Street Superintendent of the said City of San Diego shall thereupon cause to be conspicuously posted along the line of the said contemplated work above described, notice of the passage of this resolution in the manner and in the form required by law and shall also cause a notice similar in substance to be published for six days in said daily newspaper in the manner required by law.

Passed and adopted by the said Common Council of the said City of San Diego, California, this 24th day of June, 1912, by the following vote, to-wit:

AYES---COUNCILMEN Adams, Fay, Sehon, Woods and Dodson.

NOES---NONE

ABSENT-NONE

A. E. Dodson,

President of the Common Council of the City of San Diego, California.

I Hereby certify that the above and foregoing is a Resolution of Intention was passed by the Common Council of the said City of San Diego, at the time and by the vote above stated.

Allen H. Wright,  
City Clerk of the City of San Diego, California, and Ex-Officio  
Clerk of the Common Council of the City of San Diego.

(SEAL)

By W. E. Bartlett Deputy.

I Hereby certify that the above and foregoing is a full, true and correct copy of Resolution No. 11121 of the resolutions of the City of San Diego, California, as adopted by the Common Council of the said City of San Diego, California, on the 24th day of June, 1912.

Allen H. Wright,  
City Clerk of the City of San Diego, California.  
By Hugh A. Dandus Deputy.

RESOLUTION OF INTENTION NO. 1 1 1 2 2.

(Union Street)

BE IT RESOLVED By the Common Council of the City of San Diego, California, as follows:

That the public interest and convenience of said City require the closing up of that portion of Union Street, (formerly known as Union Avenue) hereinafter mentioned; and,

BE IT FURTHER RESOLVED, that it is the intention of said Common Council to order the closing up of all that portion of Union Street (formerly known as Union Avenue), in said City of San Diego, between Date Street and Elm Street, lying east of the westerly line of fractional block "E", of Middletown, as shown by the map of Gilmore's Subdivision, being map numbered 247, filed in the office of the County Recorder of San Diego County, September 1st, 1886.

That it is not deemed necessary that any land be taken therefor.

That the exterior boundaries of the district of lands in said City to be affected by said work and improvement, and to be assessed to pay the damages, costs and expenses thereof, are described as follows, to-wit:

Beginning at a point on the north line of Date Street distant 75 feet east from the easterly line of Union Street (formerly known as Union Avenue); thence northwesterly and northerly on a line parallel to and distant 75 feet easterly from the east line of Union Street to the south line of Elm Street; thence west along the south line of Elm Street to the easterly line of Union Street; thence southerly along the easterly line of Union Street to the north line of Date Street; thence east along the north line of Date Street to the place of beginning; excepting therefrom all public streets, roads, alleys, avenues and highways.

That THE EVENING TRIBUNE, a daily newspaper published and circulated and of general circulation in the said City of San Diego, be and it is hereby designated as the newspaper in which the Street Superintendent of said City shall cause to be published, in the manner and form required by law, notice of the passage of this Resolution of Intention, and the said Street Superintendent is hereby directed to cause notices of the passage of this resolution to be posted in the manner and form required by law, and to cause a notice similar in substance to be published in said newspaper for a period of ten days in the manner required by law.

Passed and adopted by the said Common Council of the said City of San Diego, California, this 24th day of June, 1912, by the following vote, to-wit:

AYES---COUNCILMEN Adams, Fay, Schon, Woods and Rodson.

NOES---NONE

ABSENT-NONE.

A. E. Dodson,

President of the Common Council of the City of  
San Diego, California.

I Hereby Certify that the above and foregoing Resolution of Intention was passed by the Common Council of the said City of San Diego, at the time and by the vote, above stated.

Allen H. Wright,

City Clerk of the City of San Diego, California, and Ex-Officio  
Clerk of the Common Council of the City of San Diego.

(SEAL)

By W. E. Bartlett Deputy.

I Hereby certify that the above and foregoing is a full, true and correct copy of Ordinance No. 11122 of the resolutions of the City of San Diego, California, as adopted by the Common Council of said City on the 24th day of June, 1912.

Allen H. Wright,

City Clerk of the City of San Diego, California,

By Hugh A. Dandies Deputy.

RESOLUTION NO. 1 1 1 2 3.

ADOPTING MAP OF NORDICA HEIGHTS NO. 2. and accepting  
THE STREETS, AVENUES AND ALLEYS THEREIN.

BE IT RESOLVED By the Common Council of the City of San Diego, as follows:

Said Common Council hereby finds that that certain map, entitled, "Nordica Heights No. 2. being a subdivision of the south 1/2 of Pueblo Lot No. 1346, and that portion of the north 1/2 of Pueblo Lot No. 1346, lying between the south line of Eta Street and the north line of the aforesaid south 1/2, as shown on the accompanying Map, as established by City Monuments on the north side of said Eta Street, and shown on Map recorded in Deed Book 15 Page 36, made by C. J. Fox, dated Dec. 22d, 1871," as shown on the accompanying Map, a surveyed May 27th, 1912, by W. L. Thompson, C. E. & S. is made in the manner and form prescribed by law, and conforms to the surrounding surveys; and that said map and the subdivision of land shown thereon is hereby allowed; and said Common Council hereby accepts on behalf of the public the following streets, shown on said map, to wit:

Division Street, Marineview Avenue, Cottonwood Street, Nordica Avenue, Eta Street, Birch Street, 40th Street, 41st Street, Anthony Drive, 42nd Street, Highland Avenue and the unnamed alleys. And said Division Street, Marineview Avenue, Cottonwood Street, Nordica Avenue, Eta Street, Birst Street, 40th Street, 41st Street, Anthony Drive, 42nd Street, highland Avenue, and the unnamed alleys are hereby declared to be public streets, avenues, drives and alleys, and dedicated to the public use.

The Clerk of said City is hereby authorized and directed to endorse upon said map as and for the act of this Common Council, at that said Division Street, Marineview Avenue, Cottonwood Street, Nordica Avenue, Eta Street, Birst Street 40th Street, 41st Street, Anthony Drive, 42nd Street, Highland Avenue and the unnamed alleys are accepted on behalf of the public as hereinbefore stated.

Passed and adopted by the said Common Council of the said City of San Diego, California, this 24th day of June, 1912, by the following vote, to-wit:

AYES---COUNCILMEN Adams, Fay, Sehon, Woods and Dodson.

NOES---NONE

ABSENT-NONE.



A. E. Dodson,  
President of the Common Council of the City  
of San Diego, California.

I Hereby certify that the above and foregoing Resolution was passed by the Common Council of the said City of San Diego, at the time and by the vote, above stated.

Allen H. Wright,  
City Clerk of the City of San Diego California, and Ex-Officio  
Clerk of the Common Council of the said City of San Diego.  
(SEAL) By W. E. Bartlett Deputy.

I Hereby certify that the above and foregoing is a full, true and correct copy of Resolution No. 11123 of the resolutions of the City of San Diego, California, as adopted by the Common Council of said City of San Diego, California, on the 24th day of June, 1912.

Allen H. Wright,  
City Clerk of the City of San Diego, California.  
By Hugh A. Sanders Deputy.

# RESOLUTION NO. 11124.

## DIRECTING NOTICE INVITING SEALED PROPOSALS.

BE IT RESOLVED By the Common Council of the City of San Diego, California, as follows:-

That the City Clerk of the City of San Diego, California, be, and he hereby is directed to publish for two days, in the newspaper hereinafter designated, in the manner and form required by law, notice inviting sealed proposals or bids for doing all of the following work, to-wit:

The installation of ornamental iron heads, carrying clusters of incandescent lights, upon the present iron posts, located upon the sidewalks on both sides of Fifth Street, in and along the curb line of said sidewalks, between the south line of C Street and the north line of H Street, in said City of San Diego, for the lighting of said Fifth Street, between the points hereinbefore mentioned.

And as a part of said work, the furnishing of electric current for the lighting of said Fifth Street, between said points, together with the maintenance of the said posts, wires, conduits and lamps thereon.

Such furnishing of electric current, and such maintenance of appliances shall be for the period of one year from and after the date of the contract for the same.

All of said work shall be done strictly in accordance with the plans and specifications contained in the report of the City Engineer of said City, being Document No. 49932, on file in the office of the City Clerk of said City of San Diego.

That THE EVENING TRIBUNE, a daily newspaper published and circulated and of general circulation in said City of San Diego, is hereby designated as the newspaper in which said notice inviting sealed proposals for doing the said work, shall be published, in the manner and form, and by the persons required by law.

Passed and adopted by the said Common Council of the said City of San Diego, California, this 24th day of June, 1912, by the following vote, to-wit:

AYES---COUNCILMEN Adams, Fay, Sehon, Woods and Dodson.

NOES---NONE

ABSENT-NONE

A. E. Dodson,  
President of the Common Council of the City of

City of San Diego, California.

I Hereby Certify that the above and foregoing Resolution was passed by the Common Council of the said City of San Diego, at the time and by the vote, above stated.

Allen H. Wright,

City Clerk of the City of San Diego, California, and Ex-Officio  
Clerk of the Common Council of said City of San Diego.

(SEAL)

By W. E. Bartlett Deputy.

I Hereby certify that the above and foregoing is a full, true and correct copy of Resolution No. 11124 of the resolutions of the City of San Diego, California, as adopted by the Common Council of said City of San Diego, California, on the 24th day of June, 1912.

Allen H. Wright,

City Clerk of the City of San Diego, California.

By Hugh A. Dandus Deputy.

# RESOLUTION NO. 11125.

## GRANTING PERMISSION TO PROPERTY OWNERS ON BROADWAY STREET

### TO GRADE BY PRIVATE CONTRACT.

BE IT RESOLVED By the Common Council of the City of San Diego, as follows:

That in pursuance of a petition therefor, as contained in Document No. 52000, on file in the office of the City Clerk of said City, F. M. Fegan and Geo. B. Wright, owners of lots fronting on Broadway Street, between the west line of Falcon Street and a point 100 feet west of the west line of Falcon Street, be and they are hereby granted permission to grade said Broadway Street, between said points, to its full width and to its official grade, by private contract, at their own expense, according to the specifications therefor contained in Ordinance No. 3510 of the ordinances of said City of San Diego.

Provided, that as a part of said work said property owners shall construct and install sufficient and proper fences, guards and barriers to safeguard said street, and shall also construct all necessary conduits, drains, pipes, catch-basins and gutters for the proper drainage of said street between said points.

That all of said work shall be done under the direction and to the satisfaction of the Superintendent of Streets of said City, and all surplus dirt shall be deposited at the places designated by said Superintendent of Streets.

That said work shall be commenced on or before the 15th day of July, 1912, and shall be fully completed on or before the 15th day of October, 1912.

That said work shall be commenced on or before the 15th day of

Passed and adopted by the said Common Council of the said City of San Diego, California, this 24th day of June, 1912, by the following vote, to-wit:

AYES---COUNCILMEN Adams, Fay, Sehon, Woods and Dodson.

NOES---NONE

ABSENT-NONE

A. E. Dodson,

President of the Common Council of the City of  
San Diego, California.

I Hereby certify that the above and foregoing Resolution was passed by the Common Council of the said City of San Diego, at the time, and by the vote, above stated.

Allen H. Wright,

City Clerk of the City of San Diego, California, and Ex-Officio  
Clerk of the Common Council of the City of San Diego.

(SEAL)

By W. E. Bartlett Deputy.

I Hereby Certify that the above and foregoing is a full, true and correct copy of Resolution No. 11125 of the resolutions of the City of San Diego, California, as adopted by the Common Council of said City on the 24th day of June, 1912.

Allen H. Wright,  
City Clerk of the City of San Diego, California,  
By Hugh A. Dandus Deputy.

R E S O L U T I O N   N O .   1 1 1 2 6 .

GRANTING PERMISSION TO PROPERTY OWNER ON  
FALCON STREET TO GRADE BY PRIVATE CONTRACT.

BE IT RESOLVED By the Common Council of the City of San Diego, as follows:

That in pursuance of a petition therefor, as contained in Document No. 51999, on file in the office of the City Clerk of said City, Geo. B. Wright, owner of lots fronting on Falcon Street, from the south line of Broadway Street to a point 100 feet south of the south line of Broadway Street, be and he is hereby, granted permission to grade said Falcon Street, between said points, to its full width and to its official grade, by private contract, at his own expense, according to the specifications therefor contained in Ordinance No. 3510 of the ordinances of said City of San Diego.

Provided, that as a part of said work, said property owner shall construct and install sufficient and proper fences, guards and barriers to safeguard said street, and shall also construct all necessary conduits, drains, pipes, catch-basins and gutters for the proper drainage of said street, between said points.

That all of said work shall be done under the direction and to the satisfaction of the Superintendent of Streets of said City, and all surplus dirt shall be deposited at the places designated by said Superintendent of Streets.

That said work shall be commenced on or before the 15th day of July, 1912, and shall be fully completed on or before the 15th day of October, 1912.

Passed and adopted by the said Common Council of the said City of San Diego, California, this 24th day of June, 1912, by the following vote, to-wit:

AYES---COUNCILMEN Adams, Fay, Sehon, Woods and Dodson.

NOES---NONE

ABSENT-NONE

A. E. Dodson,  
President of the Common Council of the City of San Diego,  
California.

I Hereby Certify that the above and foregoing Resolution was passed by the Common Council of the said City of San Diego, at the time, and by the vote, above stated.

Allen H. Wright,  
City Clerk of the City of San Diego, California, and Ex-Officio  
Clerk of the Common Council of the said City of San Diego.  
(SEAL) By W. E. Bartlett Deputy.

I Hereby certify that the above and foregoing is a full, true and correct copy of Resolution No. 11126 of the resolutions of the City of San Diego, California, as adopted by the Common Council of said City on the 24th day of June, 1912.

Allen H. Wright,  
City Clerk of the City of San Diego, California,  
By Hugh A. Dandus Deputy.

RESOLUTION NO. 11127.  
 GRANTING PERMISSION TO PROPERTY OWNERS  
 ON SAN FERNANDO STREET, IN LA PLAYA, TO  
 GRADE BY PRIVATE CONTRACT.

BE IT RESOLVED By the Common Council of the City of San Diego, as follows:

That in pursuance of a petition therefor, as contained in Document No. 51989, on file in the office of the City Clerk of said City, O. B. Wetzell, Sylvester Kipp, Chas S. Hamilton, St. Claud Ambrose, Lucy A. Ackerman and Altimarano Estate, owners of lots fronting on San Fernando Street, in La Playa, in the City of San Diego, California, from the south line of Owen Street to the north line of McCall Street, be, and they hereby are granted permission to grade said San Fernando Street, between said points, by private contract, at their own expense, according to the specifications therefor contained in Ordinance No. 3510 of the ordinances of said City. That said street shall be graded to its full width and to its official grade.

Provided, that as a part of said work, said property owners, shall construct and install sufficient and proper fences, guards and barriers to safeguard said street and shall also construct all necessary conduits, drains, pipes, catch-basins and gutters for the proper drainage of said Street between said points.

That all of said work shall be done under the direction and to the satisfaction of the Superintendent of Streets of said City, and all surplus dirt shall be deposited at the places designated by said Superintendent of Streets.

That said work shall be commenced on or before the 15th day of July, 1912, and shall be fully completed on or before the 15th day of October, 1912.

Passed and adopted by the said Common Council of the said City of San Diego, California, this 24th day of June, 1912, by the following vote, to-wit:

AYES---COUNCILMEN Adams, Fay, Sehon, Woods and Dodson.

NOES---NONE

ABSENT-NONE.

A. E. Dodson,

President of the Common Council of the City  
 Of San Diego, California.

I Hereby certify that the above and foregoing Resolution was passed by the Common Council of the said City of San Diego, at the time, and by the vote, above stated.

Allen H. Wright,

City Clerk of the City of San Diego, California, and Ex-Officio  
 Clerk of the Common Council of Said City of San Diego.

(SEAL)

By W. E. Bartlett Deputy.

I Hereby certify that the above and foregoing is a full, true and correct copy of Resolution No. 11127 of the resolutions of the City of San Diego, California, as adopted by the Common Council of said City on the 24th day of June, 1912.

Allen H. Wright,

City Clerk of the City of San Diego, California,

By Hugh A. Sanders Deputy.

\*\*\*\*\*

\*\*\*\*\*

\*\*\*\*\*

## R E S O L U T I O N   N O .   1 1 1 2 8 .

A RESOLUTION DETERMINING AND DECLARING THAT THE PUBLIC INTEREST AND NECESSITY OF THE CITY OF SAN DIEGO, CALIFORNIA, AND OF THE INHABITANTS THEREOF, DEMAND THE ACQUISITION, BY SAID CITY, OF WATER WORKS AND WATER RIGHTS, INCLUDING LANDS, DAMS, DAM-SITES, RESERVOIRS, RESERVOIR SITES, RIGHTS OF WAY, PIPE LINES, CONDUITS AND WATER FILTERING PLANT; THAT THE COST OF THE ACQUISITION, BY SAID CITY, OF THE SAID WATER WORKS AND WATER RIGHTS, INCLUDING SAID LANDS, DAMS, DAM-SITES, RESERVOIRS, RESERVOIR-SITES, RIGHTS OF WAY, PIPE LINES, CONDUITS, AND WATER FILTERING PLANT WILL BE TWO MILLION FIVE HUNDRED THOUSAND DOLLARS, IN LAWFUL MONEY OF THE UNITED STATES, WHICH SUM WILL BE TOO GREAT TO BE PAID OUT OF THE ORDINARY ANNUAL INCOME AND REVENUE OF SAID CITY; AND THE INTENTION OF THE LEGISLATIVE BRANCH OF THE GOVERNMENT OF SAID CITY TO TAKE PROCEEDINGS FOR THE ACQUISITION OF SAID WATER WORKS AND WATER RIGHTS, INCLUDING SAID LANDS, DAMS, DAM-SITES, RESERVOIRS, RESERVOIR SITES, RIGHTS OF WAY, PIPE LINES, CONDUITS, AND WATER FILTERING PLANT;

BE IT RESOLVED By the Common Council of the City of San Diego, as follows:

Section One. That it be and is hereby determined and declared that the public interest and necessity of the City of San Diego, California, and of the inhabitants thereof, demand the acquisition, by said City, of the following described water works, and water rights, including lands, dams, dam-sites, reservoirs, reservoir-sites, rights of way, pipe lines, conduits, and water filtering plant situated in the County of San Diego, State of California, to-wit:

The Barrett Dam Site and Reservoir Site, consisting of nine hundred and thirty-six acres of land, together with eight hundred and twenty-four acres in addition thereto adjoining and adjacent to the same, with buildings, and construction plant, including all lands in the Barrett Reservoir Site to the one hundred and seventy-five foot contour line, above the bed of the stream at the Barrett Dam Site.

All the water rights on the Pine Creek, and all the lands and riparian rights of the Southern California Mountain Water Company along Pine Creek and the Cottonwood Creek from the Dulzura Conduit intakes to the International Boundary line between the United States and Mexico.

The Dulzura Conduit running from and including the diverting intakes at the Pine and Cottonwood creeks, to the Dulzura Divide, said Divide being near the center of Section Ten, Township Eighteen South, Range Two East, San Bernardino Meridian, with all the lands and rights of way owned by the Southern California Mountain Water Company along the same.

All flowage rights, riparian rights, rights of way, and lands of the Southern California Mountain Water Company along the Dulzura and Jamul Creeks from the western end of the Dulzura Conduit as above described to the Lower Otay Reservoir.

The Upper Otay Dam and Reservoir consisting of one hundred and sixty-four acres of land, together with the lands adjoining, appurtenant and adjacent thereto, consisting of four hundred and fifty and sixty-four hundredths acres, subject to the shooting and fishing privileges of E. S. Babcock.

The Lower Otay Day and Reservoir consisting of one thousand acres of land, and the lands owned by the Southern California Mountain Water Company adjoining, appurtenant and adjacent to the same, consisting of one thousand four hundred twenty-one and eighteen hundredths acres, including all buildings, gardens, orchards and-improvements thereon.

The pipe system and rights of way therefor, from the Lower Otay Dam and Reservoir to the University Heights Reservoir, in the City of San Diego, California, with pipe walkers houses along the same.

The Chollas Heights Reservoir consisting of fifteen and seventy-three hundredths



acres, together with the lands adjoining and adjacent thereto, consisting of one hundred and sixty-four and twenty-seven hundredths acres, and also the water filtering plant with the land adjoining and adjacent thereto, consisting of five acres.

Said property to be so acquired by the said City of San Diego to be subject to the water rights of the Southern California Mountain Water Company on the Cottonwood Creek east of the Barrett Reservoir Site, and to all of the property rights of the said Southern California Mountain Water Company to lands lying east of the east line of the Barrett Reservoir Site, including the right of the said Southern California Mountain Water Company to complete and maintain the Morena Dam, and to catch, impound and store water in the Morena Reservoir, and to take, draw and divert water therefrom, and to sell and deliver the same for domestic, irrigation, and other purposes outside of and beyond the water shed of the Morena Reservoir, subject to the rights of the said City of San Diego to lease and purchase the same.

A more particular description of the land which forms a part of the said water works and water rights to be so acquired by said City of San Diego, is described as follows, to-wit:

Northwest quarter of Northwest quarter, Section Nineteen, Township Seventeen South, Range Four East, San Bernardino Meridian. consisting of Forty acres.

Northeast quarter of Northeast quarter, Section Twenty-four, Township Seventeen South, Range Three East, San Bernardino Meridian, consisting of Forty acres.

South half of Southeast quarter, Section Thirteen, Township Seventeen South, Range Three East, San Bernardino Meridian, consisting of Eighty acres.

South half of Southwest quarter, Section Thirteen, Township Seventeen South, Range Three East, San Bernardino Meridian, consisting of Eighty Acres.

South half of Southeast quarter, Section Fourteen, Township Seventeen South, Range Three East, San Bernardino Meridian, consisting of Eighty acres.

Northwest quarter of southeast quarter, Section Fourteen, Township Seventeen South, Range Three East, San Bernardino Meridian, consisting of Forty acres.

North half of Southwest quarter, Section Fourteen, Township Seventeen South, Range Three East, San Bernardino Meridian, consisting of Eighty acres.

Southeast quarter of Southwest quarter, Section Fourteen, Township Seventeen South, Range Three East, San Bernardino Meridian, consisting of Forty acres.

South Half of Northeast quarter, Section Fifteen, Township Seventeen South, Range Three East, San Bernardino Meridian, consisting of Eighty acres

Northwest quarter of Northeast quarter, Section Fifteen, Township Seventeen South, Range Three East, San Bernardino Meridian, consisting of Forty acres.

North half of Northwest quarter, Section Fifteen, Township Seventeen South, Range Three East, San Bernardino Meridian, consisting of Eighty acres.

South half of Northwest quarter, Section Fifteen, Township Seventeen South, Range Three East, San Bernardino Meridian, consisting of Eighty acres.

Northeast quarter of Southeast quarter, Section Fifteen, Township Seventeen South, Range Three East, San Bernardino Meridian, consisting of forty acres.

Southeast quarter of Southwest quarter, Section Fifteen, Township Seventeen South, Range Three East, San Bernardino Meridian, consisting of Forty acres.

West half of Southwest quarter, Section Fifteen, Township Seventeen South, Range Three East, San Bernardino Meridian, consisting of Eighty acres.

West half of Northwest quarter, Section twenty-two, Township Seventeen South, Range Three East, San Bernardino Meridian, consisting of Eighty acres.

Northeast quarter of Northwest quarter, Section Twenty-two, Township Seventeen South, Range Three East, San Bernardino Meridian, consisting of Forty Acres.

West half of Southwest quarter, Section Twenty-two, Township Seventeen South, Range Three East, San Bernardino Meridian, consisting of Eighty Acres.

West half of Southwest quarter, Section Ten, Township Seventeen South, Range Three East, San Bernardino Meridian, consisting of Eighty acres.

South Half of Northwest quarter, Section Ten Township Seventeen South, Range Three East, San Bernardino Meridian, consisting of Eighty Acres.

Northwest quarter of Northwest quarter, Section ten, Township Seventeen South, Range Three East, San Bernardino Meridian, consisting of Forty acres.

Northeast quarter of Northwest quarter, Section Ten Township Seventeen South, Range Three East, San Bernardino Meridian. consisting of Forty acres.

Northwest quarter of Northeast quarter, Section Ten, Township Seventeen South, Range three East, San Bernardino Meridian, consisting of Forty acres.

Southeast quarter of Southwest quarter, Section Three, Township Seventeen South, Range Three East, San Bernardino Meridian, consisting of Forty Acres.

Southwest quarter of Southwest quarter, Section Three, Township Seventeen South, Range Three East, San Bernardino Meridian, consisting of Forty acres.

Southeast quarter of Southeast quarter, Section Four, Township Seventeen South, Range Three East, San Bernardino Meridian, consisting of Forty acres.

Northeast quarter of Northeast quarter, Section Nine, Township Seventeen South, Range Three east, San Bernardino Meridian, consisting of Forty acres.

Southeast quarter of Northeast quarter, Section Nine, Township Seventeen South, Range Three East, San Bernardino Meridian, consisting of Forty acres.

Northeast quarter of Southeast quarter, Section Nine, Township Seventeen South, Range Three East, consisting of Forty acres.

South half of Southeast quarter, Section Nine, Township Seventeen South, Range Three East, San Bernardino Meridian, consisting of Eighty acres.

East Half of Northeast quarter Section Sixteen, Township Seventeen South, Range Three East, San Bernardino Meridian, consisting of Eighty acres.

East half of Southeast quarter, Section Sixteen, Township Seventeen South, Range Three East, San Bernardino Meridian, consisting of Eighty acres.

Southeast quarter of Southeast quarter, Section Twenty-one, Township Seventeen South, Range Three East, San Bernardino Meridian, consisting of Forty acres.

Northeast quarter of Northeast quarter, Section Twenty-eight, Township Seventeen South, Range Three East, San Bernardino Meridian, consisting of Forty Acres.

West half of Northeast quarter, Section Twenty-eight, Township Seventeen South, Range Three East, San Bernardino Meridian, consisting of Eighty acres.

Northwest quarter of southeast quarter, Section Twenty-eight, Township Seventeen South, Range Three East, San Bernardino Meridian, consisting of Forty acres.

East half of Southwest quarter, Section Twenty-eight, Township Seventeen South, Range Three East, San Bernardino Meridian, consisting of Eighty acres.

North Half of Northwest quarter, Section Thirty-three, Township Seventeen South, Range Three East, San Bernardino Meridian, consisting of Eighty acres.

West half of Southwest quarter, Section Thirty-three, Township Seventeen South, Range Three east, San Bernardino Meridian, consisting of Eighty Acres.

Southeast quarter of Southeast quarter, Section Thirty-two Township Seventeen South, Range Three East, San Bernardino Meridian, consisting of Forty Acres.



East half of Northeast quarter, Section Five, Township Eighteen South, Range Three East, San Bernardino Meridian, consisting of Eighty acres.

East half of Southeast quarter, Section Five, Township Eighteen South, Range Three East, San Bernardino Meridian, consisting of Eighty and forty-three one hundredths acres.

West half of Northeast quarter, Section Eight, Township Eighteen South, Range Three East, San Bernardino Meridian, consisting of Eighty acres.

East half of Northwest quarter, Section Eight, Township Eighteen South, Range Three East, San Bernardino Meridian, consisting of Eighty acres.

Southwest quarter of Northwest quarter, Section Eight, Township Eighteen South, Range Three East, San Bernardino Meridian, consisting of Forty acres.

North half of Southwest quarter, Section Eight, Township Eighteen South, Range Three East, San Bernardino Meridian, consisting of Eighty acres.

South half of Northeast quarter, Section Seven, Township Eighteen South, Range Three East, San Bernardino Meridian, consisting of Eighty acres.

North half of Southeast quarter, Section Seven, Township Eighteen South, Range Three East, San Bernardino Meridian, consisting of Eighty acres.

Southeast quarter of Northwest quarter, Section Seven, Township Eighteen South, Range Three East, San Bernardino Meridian, consisting of Thirty-seven and thirty one hundredths acres.

Northeast quarter of Southwest quarter, Section Seven, Township Eighteen South, Range Three East, San Bernardino Meridian, consisting of Thirty-seven and thirty one hundredths acres.

Northwest quarter of Southeast quarter, Section Twelve, Township Eighteen South, Range Two East, San Bernardino Meridian, consisting of Forty acres.

North half of Southwest quarter, Section Twelve, Township Eighteen South, Range Two East, San Bernardino Meridian, consisting of Eighty acres.

Southwest quarter of southwest quarter, Section twelve, Township eighteen south, Range Two East, San Bernardino Meridian, consisting of Forty acres.

Southeast quarter of Northwest quarter, Section Twenty-six, Township Eighteen South, Range Two East, San Bernardino Meridian, consisting of Forty acres.

North half of Southwest quarter, Section Twenty-six, Township Eighteen South, Range Two East, San Bernardino Meridian, consisting of Eighty acres.

Southeast quarter of Southwest quarter, Section Twenty-six, Township Eighteen South, Range Two East, San Bernardino Meridian, consisting of Forty acres.

Northwest quarter of Southeast quarter, Section Twenty-seven, Township Eighteen South, Range Two East, San Bernardino Meridian, consisting of Forty acres.

North half of Southwest quarter, Section Twenty-seven, Township Eighteen South, Range Two East, San Bernardino Meridian, consisting of Eighty acres.

South half of Southwest quarter, Section Twenty-seven, Township Eighteen South, Range Two East, San Bernardino Meridian, consisting of Eighty acres.

Northeast quarter of Southeast quarter, Section Twenty-eight, Township Eighteen South, Range Two East, San Bernardino Meridian, consisting of Forty acres.

South half of Southeast quarter, Section Twenty-eight, Township Eighteen South, Range Two East, San Bernardino Meridian, consisting of Eighty acres.

Lots Two, Three and Four, Section Thirty-two Township Eighteen South, Range Two East, San Bernardino Meridian, consisting of Fifty-three and eighteen hundredths acres.

Lots One and Two, and the Northeast quarter of Section Thirty-three, Township Eighteen South, Range Two East, San Bernardino Meridian, consisting of One hundred and sixty one and eighteen hundredths acres.

Lots One and Two, Section Thirty-four, Township Eighteen South, Range Two East, San Bernardino Meridian, consisting of Sixty-five and sixty-two hundredths acres.

Lots One and Two, Section Four, Township Eighteen South, Range One East, San Bernardino Meridian, consisting of Sixty-two and forty-four hundredths acres.

Southwest quarter of Northwest quarter, Section Four, Township Eighteen South, Range One East, San Bernardino Meridian, consisting of Forty acres.

Northeast quarter of Southwest quarter, Section Four, Township Eighteen South, Range one East, San Bernardino Meridian, consisting of Forty acres.

Northwest quarter of Southwest quarter, Section Four, Township Eighteen South, Range one East, San Bernardino Meridian, consisting of Forty acres.

Northeast quarter of Section Five, Township Eighteen South, Range One East, San Bernardino Meridian, consisting of One Hundred and sixty acres.

North half of Southeast quarter, Section Five, Township Eighteen South, Range One East, San Bernardino Meridian, consisting of Eighty acres.

Part of Southwest quarter of Southeast quarter, Section Five, Township Eighteen South, Range One East, San Bernardino Meridian, consisting of One and Fifty-four hundredths acres.

North half of Southwest quarter, Section Five, Township Eighteen South, Range One east, San Bernardino Meridian, consisting of Eighty acres.

South half of Southwest quarter, Section Five, Township Eighteen South, Range One East, San Bernardino Meridian, consisting of Eighty acres.

South half of Northwest quarter, Section Five, Township Eighteen South, Range One East, San Bernardino Meridian, consisting of Eighty acres.

Northeast quarter of Northwest quarter, Section Five, Township Eighteen South, Range One East, San Bernardino Meridian, consisting of Forty and nineteen hundredths acres.

Lots One, Two, Three and Four, Section Six, Township Eighteen South, Range One East, San Bernardino Meridian, consisting of Sixty-three and seventy-six hundredths acres.

Lots One and Two, Section Seven, Township Eighteen South, Range One East, San Bernardino Meridian, consisting of Thirty-two and sixty hundredths acres.

Northwest quarter of Northwest quarter, Section Eight, Township Eighteen South, Range One East, San Bernardino Meridian, consisting of Forty acres.

Portion of Janal Grant in Township Eighteen South, Range One East, San Bernardino Meridian, consisting of One Thousand three hundred thirty-nine and sixty-nine hundredths acres.

Southwest quarter of Southeast quarter, Section Nineteen, Township Seventeen South, Range One East, San Bernardino Meridian, consisting of Forty acres.

East half of Southwest quarter, Section Nineteen, Township Seventeen South, Range One East, San Bernardino Meridian, consisting of Eighty and Thirty-five hundredths acres.

Southwest quarter of Southwest quarter, Section Nineteen, Township Seventeen South, Range One East, San Bernardino Meridian, consisting of Forty acres.

West half of Northwest quarter, Section Thirty, Township Seventeen South, Range One East, San Bernardino Meridian, consisting of Eighty and thirty-eight hundredths acres.

Southeast quarter of Northwest quarter, Section Thirty, Township Seventeen South, Range One East, San Bernardino Meridian, consisting of Forty acres.

Lots Four, five and six, Section Eighteen, Township Eighteen, South, Range One East, San Bernardino Meridian, consisting of One hundred and twenty-three and thirty-six hundredths acres.

Northeast quarter of Northeast quarter, and Lots One, two, and Three, Section

Thirteen, Township Eighteen South, Range One West, San Bernardino Meridian, consisting of One hundred and seventeen and sixty-hundredths acres.

Northeast quarter of Southeast quarter, Section Twenty-five, Township Seventeen South, Range One West, San Bernardino Meridian, consisting of Forty acres.

Southeast quarter of Northeast quarter, Section Twenty-five, Township Seventeen South, Range One West, San Bernardino Meridian, consisting of Forty acres.

South Half of Southeast quarter, Section Twenty-five, Township Seventeen South, Range One West, San Bernardino Meridian, consisting of Eighty acres.

Part of Northwest quarter of Southeast quarter, Section Twenty-five, Township Seventeen South, Range One West, San Bernardino Meridian, consisting of One and Forty-three hundredths. acres.

Part of Southeast quarter of Southwest quarter, Section twenty-five, Township Eighteen South, Range One West San Bernardino Meridian, consisting of seven and forty-eight hundredths acres.

Part of Northeast quarter of Southeast quarter, Section Twenty-six, Township Seventeen South, Range One West, San Bernardino Meridian, consisting of One acre.

Part of Quarter Section Sixty-four, National Rancho, consisting of Two and eleven hundredths acres.

Part of Lot Thirteen, Ex Mission Rancho, consisting of One Hundred acres.

South Half of Northeast quarter, Section Thirty-four, Township Sixteen South, Range Two West, San Bernardino Meridian, consisting of Eighty Acres.

Lots twenty-five, twenty-six, twenty-seven, twenty-eight, twenty-nine, thirty, thirty-one, thirty-two, thirty-three, thirty-four, thirty-five, thirty-six, thirty-seven, thirty-eight, thirty-nine, forty, forty-one, forty-two, forty-three, forty-four, forty-five, forty-six, forty-seven, and forty-eight, in Block One Hundred and sixty-eight, of University Heights, City of San Diego.

Southeast corner of Northwest quarter, Section Thirty-four, Township Sixteen South, Range Two West, San Bernardino Meridian, consisting of Five acres.

Northeast quarter of Northwest quarter, Section Twenty-five, Township Fifteen South, Range Four East, San Bernardino Meridian, consisting of Forty acres.

The said land to be so acquired by the said City of San Diego is more particularly described in that certain map and schedule attached to, marked "Exhibit A", and made a part of that certain instrument filed in the office of the City Clerk of the said City of San Diego, California, on the 14th day of February, 1912, and numbered "Document No.48806", as Lots numbered from forty-nine to one hundred and forty-seven, both inclusive and consisting of seven thousand and fifty-three and ninety-four hundredths acres of land.

That a more detailed and particular description of the land upon which water rights and riparian rights are to be so acquired by said City of San Diego, is described as follows:

South half of Northwest quarter, and East half of Southwest quarter, Section Thirty-three, Township Seventeen South, Range Three East, San Bernardino Meridian, consisting of One Hundred and Sixty acres.

East half of Northwest quarter, Southwest quarter of Northwest quarter, and northwest quarter of southwest quarter, Section Four, Township Eighteen South, Range Three East, San Bernardino Meridian, consisting of One Hundred and Sixty acres.

Northeast quarter of Southwest quarter, and South half of Southwest quarter, Section Four, and North half of Northwest quarter, Section Nine, all in Township Eighteen South, Range Three East San Bernardino Meridian, consisting of Two Hundred acres.

East half of Northeast quarter, and north half of Southeast quarter, Section Eight, Township Eighteen South, Range Three East, San Bernardino Meridian, consisting of One Hundred and sixty acres.

Southwest quarter of southeast quarter, Section Eight, Township Eighteen South, Range Three East, San Bernardino Meridian, consisting of Forty acres.

North Half of Section Seventeen, Township Eighteen South, Range Three East, San Bernardino Meridian, consisting of Three hundred and twenty-acres.

South half of Southwest quarter, Section Eight, and South half of Southeast quarter, Section Seven, Township Eighteen South, Range Three East, San Bernardino Meridian, consisting of One Hundred and Sixty acres.

Northeast quarter of Section Eighteen, Township Eighteen South, Range Three East, San Bernardino Meridian, consisting of One hundred and sixty acres.

North half of fractional Southwest quarter, Section Eighteen Township Eighteen South, Range Three East, San Bernardino Meridian, consisting of Fifty acres.

South half of Fractional Southwest quarter, Section Eighteen, Township Eighteen South, Range Three East, and southeast quarter of Southeast quarter, Section Thirteen, East half of Northeast quarter, section Twenty-four, Township Eighteen South, Range Two East, San Bernardino Meridian, consisting of One Hundred and Seventy acres.

Northwest quarter, and North half of Southwest quarter, Section Twenty-three, Township Eighteen South, Range Two East, San Bernardino Meridian, consisting of Two Hundred and Forty acres.

Northeast quarter of Southeast quarter, Section Twenty-seven, Township Eighteen South, Range Two East, San Bernardino Meridian, consisting of Forty acres.

South half of Southeast quarter, Section Twenty-seven, and West half of Northeast quarter, Section Thirty-four, Township Eighteen South, Range Two East, San Bernardino Meridian, consisting of One Hundred and Thirty acres.

Jamul Ranch, consisting of Eight Thousand Nine Hundred and Twenty-eight acres.

The said lands from which said water rights and riparian rights are to be acquired by the said City of San Diego are designated as Lots numbered from Two Hundred and One to Two Hundred and Fourteen, both inclusive, on said Map and schedule attached to said instrument, and marked "Exhibit A", filed in the office of the City Clerk of the said City of San Diego, on the 14th day of February, 1912, and numbered "Document No. 48806", and consisting of ten thousand nine hundred and eighteen acres of land.

Said property to be so acquired by said City of San Diego to be subject to all pre-existing contracts heretofore made by, and under which the Southern California Mountain Water Company is now furnishing water for domestic and irrigation purposes, which contracts are more particularly described in that certain schedule attached to, marked "Exhibit B", and made a part of said "Document No. 48806", filed in the office of the City Clerk of the said City of San Diego on the 14th day of February, 1912, and also subject to that certain contract between the Southern California Mountain Water Company and the San Diego Land Company, dated on the 11th day of April, 1912, and filed in the office of the County Recorder of the County of San Diego, California, on the 24th day of June, 1912, and also including a contract between the Southern California Mountain Water Company and the Coronado Water Company, for the use of water for domestic and irrigation purposes upon the Peninsula of San Diego, as per Grant thereof, known as North Island, City of Coronado, Tent City, the Brick Yards, and Coronado Heights and other consumers which are limited to the amount of water now being delivered to those who have connections with and are now being

furnished with water from the Coronado Pipe Line, which pipe line commences on the Otay-San Diego pipe line at the Coronado Junction, about two and three-fourths miles below the Lower Otay outlet, and follows along the sand spit of the Bay of San Diego into the City of Coronado, the price for such water to be eight cents per thousand gallons for the period of ten years from the date of contract, and thereafter upon such rate, as the parties may agree upon, or, if unable to agree upon such rate, then such rate to be fixed by arbitration, one party selecting one arbitrator, and the other party selecting the second arbitrator, and if the two arbitrators so chosen, are unable to agree, they shall select a third arbitrator whose decision shall be final, or at such rate as shall be fixed by lawful authority in existence at that time. The Water shall be measured by a Venturi meter, or other water meter equally as good, to be established along the Coronado Pipe line at said Coronado Junction of said Coronado Pipe Line, and access shall be available to the employees of both the City of San Diego, and the Coronado Water Company, or its successors or assigns, Payment for such water shall be made monthly to the City of San Diego, at the City Hall, on or before the tenth day of each month, In United Stated Gold Coin, for water furnished during the preceding month.

For a more detailed and more particular description of the property to be so acquired by the said City of San Diego, reference is hereby made to said "Document No. 48806", on file in the office of the City Clerk of the said City of San Diego.

All of said property herein described being located and situated in the County of San Diego, State of California.

Section Two: That it be and is hereby determined and declared that the acquisition by said City, of said water works, and water rights, including said lands, dams, dam-sites, reservoirs, reservoir-sites, rights-of-way, pipe lines, conduits and water filtering plant, is necessary and convenient to carry out the objects, purposes and powers of the municipality of the said City of San Diego, and for supplying the said City of San Diego and the inhabitants thereof with water.

Section Three: That it be and is hereby determined and declared that the cost of the acquisition, by said City, of the said water works, and water rights including said lands, dams, dam-sites, reservoirs, reservoir-sites, rights-of-way, pipe lines, conduits and water filtering plant will be Two Million Five Hundred Thousand Dollars, in lawful money of the United States, and that said sum will be too great to be paid out of the ordinary annual income and revenue of the said City of San Diego.

Section Four: That it be and is hereby declared to be the intention of the Legislative branch of the government of the said City of San Diego, to take proceedings for the acquisition, by said City, of the said water works, and water rights, including said lands, dams, dam-sites, reservoirs, reservoir-sites, rights-of-way, pipe lines, conduits and water filtering plant at the cost and for the sum of Two Million Five Hundred Thousand Dollars, in lawful money of the United States, and to incur an indebtedness in said sum by the issuance of bonds for said purpose.

Section Five: That this Resolution shall take effect and be in force from and after its passage by the Common Council, and its approval by the Mayor of said City.

Section Six: That the City Clerk of the said City of San Diego, California, be, and he is hereby authorized and directed immediately after the approval of this Resolution, to publish, or cause the same to be published two times in the City Official newspaper of said City, to-wit, The Evening Tribune.

Passed and adopted by the said Common Council of the said City of San Diego, California, this 24th day of June, 1912, by the following vote, to-wit:



AYES---COUNCILMEN Adams, Fay, Sehon, Woods and Dodson.

NOES--NONE

ABSENT-NONE.

A. E. Dodson,  
President of the Common Council of the City of  
San Diego, California.

I Hereby Certify that the above and foregoing Resolution was passed by the Common Council of the said City of San Diego, at the time, and by the vote, above stated.

Allen H. Wright,  
City Clerk of the City of San Diego, California, and Ex-Officio  
Clerk of the Common Council of the City of San Diego.

(SEAL)

By W. E. Bartlett Deputy.

Auditor's Certificate. I Hereby Certify that the appropriation made, or indebtedness incurred, by reason of the provisions of the annexed resolution, in re purchase of Southern California Mountain Water Company's System, can be made, or incurred without the violation of any of the provisions of the Charter of the City of San Diego.

Dated June 24th, 1912.

J. N. Newkirk,  
Auditor of the City of San Diego, California.

I Hereby approve the foregoing Resolution, this 24th day of June, 1912.

James E. Wadham,  
Mayor of the City of San Diego, California.

I Hereby Certify, that the above and foregoing is a full, true and correct copy of Resolution No. 11128 of the resolutions of the City of San Diego, California, as adopted by the Common Council of said City on the 24th day of June, 1912; and as approved by the Mayor of said City on the 24th day of June, 1912.

Allen H. Wright,  
City Clerk of the City of San Diego, California,  
By Hugh A. Dandera Deputy.

#### RESOLUTION NO. 11129.

BE IT RESOLVED By the Common Council of the City of San Diego as follows:

That the City Attorney be and he is hereby directed to investigate and report to the Common Council relative to the deed, which was given by the former owners of the property now known as the "Isolation Hospital" or "Pest House".

#### RESOLUTION NO. 11130.

BE IT RESOLVED By the Common Council of the City of San Diego, as follows:

That Lieutenant Colonel Charles H. McKinstry, Engineers Corps, U.S.A., be and he is hereby respectfully requested by this Common Council to report in writing, as soon as convenient, his opinion as to the adaptability and practicability of the plans for the improvement of San Diego Harbor, as prepared by Supervising Engineer Edwin M. Capps of said City.

#### RESOLUTION NO. 11131.

BE IT RESOLVED By the Common Council of the City of San Diego, as follows:

BE IT RESOLVED, That Assistant Superintendent of Department of Finance, Ways and Means, J. M. Loop be and is hereby relieved from further duties in the Department of Finance, Ways and Means and transferred to the position of Assessment Clerk in the Department of Street Assessments, to be in effect from and after July 1st, 1912.

## R E S O L U T I O N   N O .   1 1 1 3 2 .

BE IT RESOLVED By the Common Council of the City of San Diego as follows:

That the Superintendent of the Department of Finance, Ways and Means be, and he is hereby authorized to incur such expense as may be necessary to inspect other plants in the vicinity of the Walton Plants.

## R E S O L U T I O N   N O .   1 1 1 3 3 .

BE IT RESOLVED By the Common Council of the City of San Diego, as follows:

That Patrolman Harry Taylor be and he is hereby appointed mounted patrolman, vice mounted patrolman Chas. R. Harris relieved from that duty at his own request, said appointment to take effect July 1st, 1912.

## R E S O L U T I O N   N O .   1 1 1 3 4 .

BE IT RESOLVED By the Common Council of the City of San Diego as follows:

That the City Clerk be and he is hereby authorized to sell \$234,000.00 of the Park Improvement Bonds at private sale, for not less than par and accrued interest.

## R E S O L U T I O N   N O .   1 1 1 3 5 .

BE IT RESOLVED By the Common Council of the City of San Diego, as follows:

That permission be and it is hereby granted J. D. Johnston to remove a tree from in front of 3331 "H" Street, providing some other suitable tree or palm be planted in its place.

## R E S O L U T I O N   N O .   1 1 1 3 6 .

BE IT RESOLVED By the Common Council of the City of San Diego as follows:

That permission be and it is hereby granted the "Carnival of All Nations" to conduct a parade on Monday evening, July 1st, 1912, over the following route:

From 7th and B Streets, down 7th Street to D; over D Street to 6th; down 6th Street to G; over G Street to 4th; up 4th Street to D, and down D Street to the Carnival grounds, subject to regulation by the Police Department.

## R E S O L U T I O N   N O .   1 1 1 3 7 .

BE IT RESOLVED By the Common Council of the City of San Diego, as follows:

That permission be and it is hereby granted "Mahr the Hatter" to carry a banner advertising his hat works at 1438 "E" Street, subject to regulation by the Police Department except on the following streets:

On D Street and E Street between 4th and 6th Streets, and on 5th Street, between C and F Streets.

## R E S O L U T I O N   N O .   1 1 1 3 8 .

BE IT RESOLVED By the Common Council of the City of San Diego, as follows:

That the Building Inspector be and he is hereby authorized to issue a special permit to Edw. A. Kavanaugh to erect a building on the northeast corner of First and "G" Streets, according to the plans on file in the office of the City Clerk, provided the same be constructed in accordance with Class "B" requirements, except the north and east sides, which are to be corrugated iron, all subject to the approval of the Fire Marshal.

## R E S O L U T I O N   N O .   1 1 1 3 9 .

BE IT RESOLVED By the Common Council of the City of San Diego, as follows:



That permission be and it is hereby granted The Lory Parisian Cleaning & Dyeing Co. to install a steam boiler at #3841 Seventh Street, subject to the approval of the Boiler Inspector.

R E S O L U T I O N N O. 1 1 1 4 0.

BE IT RESOLVED By the Common Council of the City of San Diego, as follows:

That permission be and it is hereby granted the Pacific Wood & Coal Co. to move a small building from Front and F Streets to 4th and K Streets, provided the building will not remain at the latter location for more than 45 days and not occupied.

R E S O L U T I O N N O. 1 1 1 4 1 .

BE IT RESOLVED By the Common Council of the City of San Diego, as follows:

That the City Auditor be and he is hereby authorized to issue the following licenses, subject to regulation by the police department:

N. G. Bratimos, peanut & popcorn stand, at India & D Streets during "Carnival", and on Witherby Street near the Plaza thereafter.

D. DeLuca, Lunch wagon, southwest corner 5th & I Street, as transfer from license held by N. F. Parkas.

E. Kaplan, junk collector. Dealer.

Henry F. Williams, Loan Agency, at 317 American National Bank Building.

F. A. Herrmann, free license sell novelties and merchandise during Carnival week from July 1st to 6th inclusive.

I Hereby Certify that the above and foregoing are full, true and correct copies of Resolutions Nos. 11129, 11130, 11131, 11132, 11133, 11134, 11135, 11136, 11137, 11138, 11139, 11140 and 11141 of the resolutions of the City of San Diego, California, as adopted by the Common Council of said City on the 26th day of June, 1912.

Allen H. Wright,

City Clerk of the City of San Diego, California,

By: Hugh A. Landust Deputy.

R E S O L U T I O N A W A R D N O. 1 1 1 4 2.

(32nd Street.)

RESOLVED, that the Common Council of the City of San Diego, California, having in open session on the 27th day of May, 1912, opened, examined and publicly declared all sealed proposals or bids offered for doing the following work, to-wit:--

That 32nd Street, in said City of San Diego, for the entire width of said Street, from property line to property line, from the south line of Main Street to a point 2600 feet south from the south line of Bay Avenue, including the entire width and length of the intersections of said 32nd Street with all cross streets, between said points, (excepting that portion of the said 32nd Street, from a point 735 feet south from the south line of Bay Avenue, to be occupied by the wooden pile bridge hereinafter referred to, as shown on the plans, drawings and typical cross-sections contained in Document No. 47972, on file in the office of the City Clerk of said City) be graded to the official grade thereof, according to the specifications therefor contained in Ordinance No. 3510 of the ordinances of said City.

And as a part of said work, the construction of a wooden pile bridge, ninety feet long, in said 32nd Street, from a point 735 feet south from the south line of Bay Avenue

to a point 825 feet south from the south line of Bay Avenue; the center line of said bridge to be constructed on the center line of said 32nd Street, that said bridge shall be constructed of the materials, and in the manner as shown upon, and according to, the plans, drawings and typical cross-sections and specifications therefor contained in Document No. 47972, on file in the office of the City Clerk of said City, and copies of which are on file in the office of the City Engineer of said City.

And also, as a part of said work, the construction of one ten-inch cement pipe culvert in the said 32nd Street, from a point 600 feet south from the south line of Bay Avenue to a point 735 feet south from the south line of Bay Avenue; also the construction of one eight-inch cement pipe culvert across said 32nd Street, at a point 600 feet south from the south line of Bay Avenue; and also the construction of two cement concrete catch-basins; all according to, and as shown upon, the said plans, drawings and typical cross-sections and specifications contained in said Document No. 47972.

All of said plans, drawings and typical cross-sections and specifications contained in said Document No. 47972, and said specifications contained in said Ordinance No. 3510, are by reference thereto incorporated herein and made a part hereof.

The costs and expenses of said work and improvement are to be assessed upon the district which is more particularly described in Resolution of Intention No. 10252, on file in the office of the City Clerk of said City.

For further particulars, and a description of said assessment district, reference is hereby made to said Resolution of Intention No. 10252.

The said Common Council hereby rejects all of said proposals or bids, except the next herein mentioned, and hereby awards the contract for said work to the lowest, regular, responsible bidder, to-wit: To Knight & Hyde Construction Company at the prices specified in its bid for said work, on file in the office of the Clerk of said City, to-wit: Excavation, per cubic yard, one cent; embankment, per cubic yard, fifty-seven cents; culverts and catch-basins, one hundred dollars, bridge, twelve hundred dollars.

The Clerk of said City of San Diego is hereby directed to post a notice of this award conspicuously for five days on or near the chamber door of the said Common Council, and also to cause said notice to be published for two days in the Evening Tribune, a daily newspaper published and circulated, and of general circulation, in the said City of San Diego, and hereby designated for that purpose.

The said Common Council determined that serial bonds bearing interest at the rate of seven per cent. per annum shall be issued to represent assessments of twenty-five dollars or over for the cost of said work or improvement. Said serial bonds shall extend over a period ending ten years from their date, and an even annual proportion of the principal sum thereof shall be payable by coupon on the second day of January, every year after their date, until the whole is paid, and the interest shall be payable semi-annually, by coupon, on the second days of January and July respectively, of each year, at the rate of seven per cent. per annum on all sums unpaid, until the whole of said principal and interest are paid. Said bonds shall be issued in accordance with the provisions of an Act of the Legislature of the State of California, entitled, "An Act to Provide a System of Street Improvement Bonds to Represent Certain Assessments for the Cost of Street work and Improvement, Within Municipalities, and also for the payment of such bonds," approved February 27th, 1893, and of all acts supplementary thereto, or amendatory thereof, and said Common Council determined that said serial bonds shall be issued to represent the expenses of said work or improvement.

Passed and adopted by the said Common Council of the said City of San Diego, California, this 1st day of July, 1912, by the following vote, to-wit:

AYES---COUNCILMEN Adams, Fay, Sehon and Dodson.

NOES---NONE

ABSENT-COUNCILMAN Woods.

A. E. Dodson,

President of the Common Council of the City of  
San Diego, California.

The foregoing Resolution of Award was thereupon approved by the said Common Council of the said City of San Diego, California, this 1st day of July, 1912, by the following vote, to-wit:

AYES---COUNCILMEN Adams, Fay, Sehon and Dodson.

NOES---NONE

ABSENT-COUNCILMAN Woods.

being a three-fourths vote of said Common Council.

A. E. Dodson.

President of the Common Council of the City of  
San Diego, California.

I Hereby Certify that the above and foregoing is a full, true and correct copy of Resolution No. 11142 of the resolutions of the City of San Diego, California, as adopted by the Common Council of said City on the 1st day of July, 1912.

Allen H. Wright,

City Clerk of the City of San Diego, California,

By Hugh A. Sanders Deputy.

# R E S O L U T I O N   N O .   1 1 1 4 3 .

## ADOPTING MAP OF GLENARTNEY, AND ACCEPTING THE STREETS AND ALLEYS THEREIN.

BE IT RESOLVED By the Common Council of the City of San Diego, as follows:

Said Common Council hereby finds that that certain map, entitled, "Map of Glenartney a subdivision of a portion of Lots 1 & 2, P. L. 200 of the Pueblo Lands of San Diego, California, or more particularly described as follows:- Commencing at the southeasterly corner of Pueblo Lot 200, thence N. 53° 56' W. along southerly line of Lot 1, 512.3 ft. to point of beginning, thence N. 53° 56' W. 759.0 feet to easterly line of Chatsworth Boulevard, thence N. 39° 30' E. 298.35 feet, thence N. 36° 37' E. 310.0 feet to southerly line of Macaulay Street, thence S. 51° 56', 780.26 feet, thence S. 36° 37' W. 580.53 feet to point of beginning. Surveyed April 1912 by Walter L. Bauer," is made in the manner and form prescribed by law, and conforms to the surrounding surveys; and that said map and the subdivision of land shown thereon is hereby allowed; and said Common Council hereby accepts on behalf of the public the following streets, shown on said map, to-wit: Capistrano Street, Mendota Street, Macaulay Street, Chatsworth Boulevard, Jarvis Street, and the three unnamed alleys. And said Capistrano Street, Mendota Street, Macaulay Street, Chatsworth Boulevard, Jarvis Street and the three unnamed alleys are hereby declared to be public streets and alleys, and dedicated to the public use.

The Clerk of said City is hereby authorized and directed to endorse upon said map, as and for the act of this Common Council, that said Capistrano Street, Mendota Street, Macaulay Street, Chatsworth Boulevard, Jarvis Street and the three unnamed alleys are accepted on behalf of the public as hereinbefore stated.

Passed and adopted by the said Common Council of the said City of San Diego, California, this 1st day of July, 1912, by the following vote, to-wit;

AYES---COUNCILMEN Adams, Fay, Sehon and Dodson.

NOES---NONE

ABSENT-COUNCILMAN Woods.

A. E. Dodson,

President of the Common Council of the City of  
San Diego, California.

I Hereby certify that the above and foregoing Resolution was passed by the Common Council of the said City of San Diego, at the time and by the vote, above stated.

Allen H. Wright,

City Clerk of the City of San Diego, California, and Ex-Officio  
Clerk of the Common Council of the City of San Diego.

(SEAL)

By W. E. Bartlett Deputy.

I Hereby certify that the above and foregoing is a full, true and correct copy of Resolution No. 11143 of the resolutions of the City of San Diego, California, as adopted by the Common Council of said City on the 1st day of July, 1912.

Allen H. Wright,

City Clerk of the City of San Diego, California,

By Hugh A. Sanders Deputy.

#### RESOLUTION NO. 11144.

BE IT RESOLVED By the Common Council of the City of San Diego, as follows:

That the following appointments and promotions be and they hereby are made in the San Diego Fire Department, viz:

- F. B. Haslam from 1st-Class Fireman to Auto Driver;
- H. S. McNeil, from 2nd-Class Fireman to 1st-Class Fireman;
- Byron Burk, from 2nd-Class Fireman to 1st-Class Fireman.

#### RESOLUTION NO. 11145.

BE IT RESOLVED By the Common Council of the City of San Diego, as follows:

That the following appointments and promotions be and they are hereby made in the Water Department:

- H. L. Worthen, appointed Statistician, vice J. C. McCracken, resigned.
- F. L. Caldwell, promoted to Clerk, vice F. E. Brooks, resigned.
- A. J. Robbins, promoted to Checker, vice F. L. Caldwell, promoted.
- J. A. Beatty, appointed Stableman, vice P. Hansen, transferred.
- A. D. Worden, appointed Shopman, vice, J. A. Beatty, transferred.

#### RESOLUTION NO. 11146.

BE IT RESOLVED By the Common Council of the City of San Diego, as follows:

That J. C. McCracken be and he is hereby appointed Structural Engineer in the City Engineer's Office.

#### RESOLUTION NO. 11147.

BE IT RESOLVED By the Common Council of the City of San Diego, as follows:

That J. K. Wilson be and he is hereby designated, as Chief of the Police Department, to attend the 19th annual convention of the International Association of Chiefs of Police to be held in Toronto, Canada; and he is hereby authorized to make an expenditure not to exceed \$200.00 in defraying his railroad and hotel expenses incident to said trip.

## R E S O L U T I O N   N O.   1 1 1 4 8.

WHEREAS, the protest of property owners against the extent of the assessment district in the matter of paving and other work upon India Street, in the City of San Diego, California, from the north line of H Street to the south line of Winder Street; which said protest is contained in Document No. 51711, on file in the office of the City Clerk of said City; and said protest having come regularly on for hearing on the 17th day of June, 1912, and on the 1st day of July, 1912, and the protestants having been heard, and said protest having been fully heard and considered by the Common Council of the City of San Diego, and the said Common Council being fully advised in the premises, NOW THEREFORE

BE IT RESOLVED By the Common Council of the City of San Diego, California, as follows:

That the said protest of property owners against the extent of the assessment district in the matter of paving and other work upon India Street, in said City of San Diego, from the north line of H Street to the south line of Winder Street, be, and the same hereby is, denied.

## R E S O L U T I O N   N O.   1 1 1 4 9.

BE IT RESOLVED By the Common Council of the City of San Diego, as follows:

That the Water Department be and it is hereby authorized to make the following extensions:

2" main in Bush St. from 10 ft. W. of W/L of Ibis St. to Lot 4, Block 1, South Florence Heights Addition, approximately 1225 feet.

2" main in Lark St. from 10 ft. S of C/L of Bush St. to Lot 3, Block 3, South Florence Heights Addition, approximately 100 feet.

2" main in Kite St. from 10 ft. S of S/C/L of Bust St. to Lot 6, Block 4, South Florence Heights Addition, approximately 400 feet.

1" main in Madison St. from 10 ft. E of C/L of Florida St. to Lots 45-48 & East 37½ ft. of West 75, Block 47, University Heights, approximately 125 feet.

2" main in Del Monte St. from 10 ft. E of C/L of Bacon St. to Lot 29, Block 70, Ocean Beach, approximately 150 feet.

2" main in De Foe St. from 10 ft. S of C/L of West Pt. Loma Blvd. to N½ of Lots 46 & 47, Block 29, Ocean Beach Park Annex, approximately 150 feet.

2" main in Niagara St. from 350 ft. E of E/L of Cable St. to Lots 31 & 32, Block 51 Ocean Beach, approximately 150 feet.

2" main in 35th St. from 10 ft. S of C/L of Woolman Ave. to Lot 8, Block D, Turnbull's Sub., approximately 500 feet.

2" main in Texas St. from 250 ft. N of N/L of Myrtle St. to Lots 1 & 2, Block 18, Pauly's Addition, approximately 325 feet.

## R E S O L U T I O N   N O.   1 1 1 5 0.

BE IT RESOLVED By the Common Council of the City of San Diego, as follows:

That all ordinances and resolutions presented for action to the Common Council by the Superintendent of head of any Department of the City Government, or by any member of the Common Council, shall bear the signature or initials of the party preparing the same.

## R E S O L U T I O N   N O.   1 1 1 5 1

BE IT RESOLVED By the Common Council of the City of San Diego, as follows:

That permission be and it is hereby granted the Southern Electric Co. to erect and

electric sign for the United Cigar Stores Co. at the northwest corner of Fifth and D Streets.

R E S O L U T I O N N O. 1 1 1 5 2.

BE IT RESOLVED By the Common Council of the City of San Diego, as follows:

That the Building Inspector be and he is hereby authorized to issue a special building permit to E. S. Wilson to erect a canvas covered place 6 by 8 ft. out of 2" x 2" posts in the rear of 1340 "D" Street, to be used in connection with the messenger service at that address.

R E S O L U T I O N N O. 1 1 1 5 3.

BE IT RESOLVED By the common Council of the City of San Diego, as follows:

That permission be and it is hereby granted the Premier Packing Company to install a steam boiler at Crosby (or 23rd) Street and the Bay Front, subject to the approval of the Boiler Inspector.

R E S O L U T I O N N O. 1 1 1 5 4.

BE IT RESOLVED By the Common Council of the City of San Diego, as follows:

That permission be and it is hereby granted Perl Acton to remove 4 palms in front of Lots 1, 2, 3, and 4, Block 39, La Jolla Park; also 2 eucalyptus trees in front of Lots 29 and 30, Block 38, La Jolla Park, all being on Girard Street, La Jolla.

R E S O L U T I O N N O. 1 1 1 5 5.

BE IT RESOLVED By the Common Council of the City of San Diego, as follows:

That permission be and it is hereby granted J. F. Cayot to cut three trees in front of Lots 26, 27, and 28, Block 30, La Jolla Park.

R E S O L U T I O N N O. 1 1 1 5 6.

BE IT RESOLVED By the Common Council of the City of San Diego, as follows:

That an extension of 6 months time be and it is hereby granted J. H. Walker to do blasting sidewalking and curbing on "A" Street, between 27th and 28th Streets, in front of Lots 14 to 19 inclusive, Block 59, H. M. Higgins Addition.

R E S O L U T I O N N O. 1 1 1 5 7.

BE IT RESOLVED By the Common Council of the City of San Diego, as follows:

That the Building Inspector be and he is hereby authorized to issue a permit to C. P. Newell, contractor for Josephine Lyons, to build steps two feet from the property line on to the sidewalk on Lot D, Block 4, Horton's Addition, same being on Tenth Street, between A and B Streets.

R E S O L U T I O N N O. 1 1 1 5 8.

BE IT RESOLVED By the Common Council of the City of San Diego, as follows:

That the resignation of S. G. Fitz as patrolman in the Police Department be and it is hereby accepted to take effect June 30th, 1912.

R E S O L U T I O N N O. 1 1 1 5 9.

BE IT RESOLVED By the Common Council of the City of San Diego, as follows:

That permission be and it is hereby granted the San Diego Consolidated Gas & Electric Company to trim three trees on the south side of 7th Street, Between B and C Streets.



## R E S O L U T I O N   N O .   1 1 1 6 0 .

BE IT RESOLVED By the Common Council of the City of San Diego, as follows:

That Resolution of Intention No. 10881, and all other subsequent proceedings, in the matter of sidewalking and curbing First Street from the south line of Robinson Avenue to 200 feet south of Robinson Avenue, are hereby repealed.

## R E S O L U T I O N   N O .   1 1 1 6 1 .

BE IT RESOLVED By the Common Council of the City of San Diego, as follows:

That the City Engineer submit a list of elevations to establish the grade of Alabama Street, between the south line of University Avenue and the north line of Upas Street.

## R E S O L U T I O N   N O   1 1 1 6 2 .

BE IT RESOLVED By the Common Council of the City of San Diego, as follows:

That an extension of 60 days time be and it is hereby granted Alice Lee and others to grade Albatross Street by Private contract, from Upas Street southerly.

## R E S O L U T I O N   N O .   1 1 1 6 3 .

BE IT RESOLVED By the Common Council of the City of San Diego, as follows:

That the City clerk be and he is hereby authorized and directed to return such plans and specifications as may be remaining in his hand from those submitted by the Healy-Tibbitts Construction Company, NorthAmerican Dredging Company, and the Raymond Concrete Pile Company, to the respective companies.

## R E S O L U T I O N   N O .   1 1 1 6 4 .

BE IT RESOLVED By the Common Council of the City of San Diego, as follows:

That permission be and it is hereby granted Wm. McMahon to conduct a wrestling match at the mirror theatre on the afternoon of July 4th, 1912, subject to regulation by the police department.

## R E S O L U T I O N   N O .   1 1 1 6 5 .

BE IT RESOLVED By the Common Council of the City of San Diego, as follows:

That the City Auditor be and he is hereby authorized to issue the following licenses, subject to regulation by the Police Department.

Eldridge H. Babbitt, free license peddling rubber heels outside of congested district until September 30th, 1912.

Henry H. Wales, free license peddling fruit & Vegetables outside of congested district until September 30th, 1912.

J. H. Collins, free license peddling merchandise outside of congested district, until September 30th, 1912.

Louis Curland and Karl Curland, free license selling carnival novelties from July 1st to 6th inclusive.

A. V. Moore, auto stand at northwest corner First & D Streets.

Chas. Johnson, transfer stand at 7th Street between D & E Streets.

A. E. Dowler, express stand on 7th Street between D & E Streets.

Bill Ladas, lunch wagon at 4th & E Streets as successor to Sam Santos.

D. C. Minton, pawn broker at 1315 F Street.

S. Greevas, lunch stand on streets, outside central congested district, during carnival.

Jesse J. Clark, transfer stand at D & Columbia Streets.



O. R. Reed, peanut & Popcorn at India & D Streets.

Max Fleishman, free license selling Carnival novelties.

David Krammer, " " " " "

Lena Fegelson, " " " " "

J. Steer, L. C. Hudson, J. Morrison and H. Cooney, selling confetti etc. during Carnival @ \$1.50 per day each.

J. R. Mason, selling soda-water, ice-cream and confections at India & D Streets during Carnival.

I Hereby certify that the above and foregoing are full, true and correct copies of Resolutions Nos. 11144, 11145, 11146, 11147, 11148, 11149, 11150, 11151, 11152, 11153, 11154, 11155, 11156, 11157, 11158, 11159, 11160, 11161, 11162, 11163, 11164 and 11165 of the resolutions of the City of San Diego, California, as adopted by the Common Council of said City on the 1st day of July, 1912.

Allen H. Wright,

City Clerk of the City of San Diego, California,

By Hugh A. Sanders Deputy.

#### R E S O L U T I O N   N O .   1 1 1 6 6 .

RESOLUTION REPEALING RESOLUTION NO. 10842 ENTITLED "RESOLUTION DIRECTING ADVERTISEMENT FOR BIDS ON HARBOR WORK AND DIRECTING THE CALLING FOR PLANS AND SPECIFICATIONS", PASSED AND ADOPTED MAY 20, 1912.

WHEREAS, this Common Council did on the 20th day of May, 1912, adopt Resolution No. 10842, wherein and whereby it ordered the City Clerk of said City to advertise notice calling for plans for constructing a pier and bulkhead and for doing certain ~~plans and specifications~~ dredging in the Bay of San Diego in conformity to the general purposes and designs of those certain plans and specifications filed in the office of the City Clerk of the City of San Diego on the 12th day of March, 1912, and the 22nd day of April, 1912, by Edwin M. Capps, Supervising Engineer of Municipal Harbor Improvements, being Documents Numbers 49514, 49515, and 50663, and

WHEREAS, in conformity to said resolution, certain plans and specifications for constructing and making said Municipal harbor improvements, to-wit; a pier, bulkhead and dredging of the said Bay of San Diego, were submitted and filed in the office of the City Clerk of the said City, designated and numbered Document Number 51705, Document Number 51710, Document Number 51706, Document Number 51719, Document Number 51707, Document Number 51708, Document Number 51704 and Document Number 51709, and

Whereas, the Common Council of the said City has duly examined and investigated the merits and advantages of the said respective plans for the making of the said municipal harbor improvements,

NOW THEREFORE BE IT RESOLVED that the said proposed plans and specifications marked Document Number 51705, Document Number 51710, Document Number 51706, Document Number 51719, Document Number 51707, Document Number 51708, Document Number 51704, and Document Number 51709, filed in the office of the said City Clerk of the City of San Diego on the 31st day of May, 1912, be and the same are hereby rejected, cancelled and rescinded as plans and specifications for making the said municipal harbor improvements, and that the said Resolution No. 10842 calling for proposals for such plans, and under which said plans were submitted, be and the same is hereby repealed.

AND BE IT FURTHER RESOLVED By the said Common Council that the plans and specifications for said municipal harbor improvements, filed in the office of the City Clerk of the City of San Diego on the 22nd day of April, 1912, by Edwin M. Capps. Supervising Engineer of Municipal Harbor Improvements, and which are marked Document Number 50663 and endorsed, "Plans and Specifications for the Construction of Bulkhead in Harbor Improvements" presented to the Common Council and ordered filed April 22, 1912, and the plans and specifications filed in the office of the said City Clerk on the 12th day of March, 1912, by Edwin M. Capps, Supervising Engineer of Municipal Harbor Improvements, being Document Number 49514 in the files of the Clerk's Office of said City, and endorsed "Plans and Specifications for the Construction of a Pier"; and those certain plans and specifications filed by Edwin M. Capps, Supervising Engineer of Municipal Harbor Improvements of the City of San Diego in the office of the City Clerk of the City of San Diego on the 12th day of March, 1912, and identified in the office of the said City Clerk as Document Number 49515, marked "Plans and Specifications for the Dredging for Municipal Harbor Improvements", - the said plans and specifications constituting all the plans and specifications filed by the said Edwin M. Capps for said municipal harbor improvements, - be and the same are hereby adopted as the plans and specifications for the construction of the said bulkhead and pier and for the dredging of the said harbor and for the making of said municipal harbor improvements.

Passed and adopted by the said Common Council of the said City of San Diego, California, this 1st day of July, 1912, by the following vote, to-wit:

AYES---COUNCILMEN Adams, Fay, Sehon and Dodson.

NOES---NONE

ABSENT-COUNCILMAN Woods.

A. E. Dodson,

President of the Common Council of the City of  
San Diego, California.

I Hereby Certify that the above and foregoing Resolution was passed by the Common Council of the said City of San Diego, at the time and by the vote, above stated.

Allen H. Wright,

City Clerk of the City of San Diego, California, and Ex-Officio  
Clerk of the Common Council of the City of San Diego.

(SEAL)

By W. E. Bartlett Deputy.

I Hereby certify that the above and foregoing is a full, true and correct copy of Resolution No. 11166 of the resolutions of the City of San Diego, California, as adopted by the Common Council of the said City of San Diego on the 1st day of July, 1912.

Allen H. Wright,

City Clerk of the City of San Diego, California,

By Hugh A. Dander Deputy.

#### R E S O L U T I O N   N O .   1 1 1 6 7 .

RESOLUTION REJECTING BIDS ON MUNICIPAL HARBOR IMPROVEMENTS RECEIVED  
BY THE COMMON COUNCIL OF THE CITY OF SAN DIEGO, CALIFORNIA, ON THE  
24th day of June, 1912.

WHEREAS, the Common Council of the said City did, on, to-wit: the 31st day of May, 1912, adopt a resolution directing that proposals be invited for the construction of a municipal pier in the harbor of San Diego and for the dredging of certain parts of the Bay of San Diego, and for the construction of a reinforced concrete and steel bulkhead therein; said bids to be received, opened and declared on the 24th day of June, 1912, and

WHEREAS, in response to the notice inviting sealed proposals numerous bids for the performance of said work and the various parts thereof then received by the said Common Council, and

WHEREAS, the said Common Council did then take the said bids under advisement and has fully and fairly considered the said bids and proposals and each of them,

NOW THEREFORE, BE IT RESOLVED that it is the sense and judgement of the said Common Council of the said City that it is and will be to the best interests of the City of San Diego and for the best interest of the inhabitants of the said City that each and all of said bids be rejected.

THEREFORE, BE IT FURTHER RESOLVED that all of said bids be and each and every one of them is hereby rejected and the City Clerk of said City is hereby authorized, empowered and directed to deliver to each of the bidders the checks deposited by them on their respective bids, according to law.

Passed and adopted by the said Common Council of the said City of San Diego, California, this 1st day of July, 1912, by the following vote, to-wit:

AYES---COUNCILMEN Adams, Fay, Sehon and Dodson.

NOES---NONE

ABSENT-COUNCILMAN Woods.

A. E. Dodson,

President of the Common Council of the City of  
San Diego, California.

I Hereby certify that the above and foregoing Resolution was passed by the Common Council of the said City of San Diego, at the time and by the vote, above stated.

Allen H. Wright,

City Clerk of the City of San Diego, California, and Ex-Officio  
Clerk of the Common Council of the City of San Diego.

(SEAL)

By W. E. Bartlett Deputy.

I hereby certify that the above and foregoing is a full, true and correct copy of Resolution No. 11167 of the resolutions of the City of San Diego, California, as adopted by the Common Council of said City on the 1st day of July, 1912.

Allen H. Wright,

City Clerk of the City of San Diego, California,

By Hugh G. Sanders Deputy.

#### RESOLUTION NO. 11168.

BE IT RESOLVED By the Common Council of the City of San Diego, as follows:

That the invitation for bids for the construction of a pier, the dredging of the Bay of San Diego, and the construction of a bulkhead in the Bay of San Diego, as prepared by the City Attorney and filed with the City Clerk this day, being Document Number 52542, is hereby adopted, and the 15th day of July, 1912, at 11 o'clock in the forenoon is hereby fixed as the time on which the bids invited in said notice will be opened, considered and declared by the Common Council;

That the City Clerk is hereby directed to cause said notice to be published for a period of at least ten (10) days immediately prior to the said day of receiving and opening the said bids, in the City Official newspaper; that the said Clerk also cause the said notice to be posted for at least ten (10) days immediately prior to the said day appointed for the receiving and opening of the said bids, at or near the Council Chamber Door of said Council, and at or near the G Street entrance to the City Hall in the City of San Diego, California, and that the said notice be kept posted during the said period.

Passed and adopted by the said Common Council of the said City of San Diego, California, this 1st day of July, 1912, by the following vote, to-wit:

AYES---COUNCILMEN Adams, Fay, Schon and Dodson.

NOES---NONE-

ABSENT-COUNCILMAN Woods.

A. E. Dodson,

President of the Common Council of the City of  
San Diego, California.

I Hereby Certify that the above and foregoing Resolution was passed by the Common Council of the said City of San Diego, at the time and by the vote, above stated.

Allen H. Wright,

City Clerk of the City of San Diego, California, and Ex-Officio  
Clerk of the Common Council of the City of San Diego.

(SEAL)

By W. E. Bartlett Deputy.

I Hereby Certify that the above and foregoing is a full, true and correct copy of Resolution No. 11168 of the resolutions of the City of San Diego, California, as adopted by the Common Council of said City on the 1st day of July, 1912.

Allen H. Wright,

City Clerk of the City of San Diego, California,

By Hugh A. Dandee Deputy.

#### RESOLUTION NO. 11169.

BE IT RESOLVED By the Common Council of the City of San Diego, as follows:

That the building inspector be and he is hereby authorized to issue a permit to Sam Bifan to change the front and put in a fruit stand and boot-black stand at 1010 "D" Street.

#### RESOLUTION NO. 11170.

BE IT RESOLVED By the Common Council of the City of San Diego, as follows:

That an extension of 60 days time be and it is hereby granted J. E. Clouse for the completion of De Foe Street in Ocean Beach.

#### RESOLUTION NO. 11171.

BE IT RESOLVED By the Common Council of the City of San Diego, as follows:

That an extension of 60 days time be and it is hereby granted J. E. Clouse for the completion of Cable Street in Ocean Beach.

#### RESOLUTION NO. 11172.

BE IT RESOLVED By the Common Council of the City of San Diego, as follows:

That an extension of 90 days time be and it is hereby granted J. E. Clouse for the completion of Bacon Street in Ocean Beach.

#### RESOLUTION NO. 11173.

BE IT RESOLVED By the Common Council of the City of San Diego, as follows:

That an extension of 90 days time be and it is hereby granted J. E. Clouse for the completion of Newport Avenue in Ocean Beach.

## R E S O L U T I O N   N O .   1 1 1 7 4 .

BE IT RESOLVED By the Common Council of the City of San Diego, as follows:

That permission be and it is hereby granted the San Diego Electric Co. to trim an eucalyptus tree in front of the residence at 1630 Fifth Street.

## R E S O L U T I O N   N O .   1 1 1 7 5 .

BE IT RESOLVED By the Common Council of the City of San Diego, as follows:

That permission be and it is hereby granted the WOODROW WILSON Campaign Committee to have a band play at the corner of 6th and "D" Streets, thence march down "D" Street to 9th Street to the San Diego Club House, from 6:45 to 8 P.M., July 3rd, 1912.

## R E S O L U T I O N   N O .   1 1 1 7 6 .

BE IT RESOLVED By the Common Council of the City of San Diego as follows:

That permission be and it is hereby granted the San Diego Sun to start a bi-plane to be driven by Lieutenant McClaskey from the intersection of 8th and Date Streets, between the hours of three and five o'clock P.M., July 4th, 1912, for the purpose of carrying the San Diego Sun to coronado.

## R E S O L U T I O N   N O .   1 1 1 7 7 .

BE IT RESOLVED By the Common Council of the City of San Diego as follows:

That permission be and it is hereby granted Albert B Christopher to do blasting at the intersection of 29th and Palm Streets, subject to usual regulations.

## R E S O L U T I O N   N O .   1 1 1 7 8 .

BE IT RESOLVED By the Common Council of the City of San Diego as follows:

That permission be and it is hereby granted Isabella Jacobs to extend the front steps 4 feet from the property line on an apartment house located on the south side of Ivy Street, 50 feet west of Dale Street.

## R E S O L U T I O N   N O .   1 1 1 7 9 .

BE IT RESOLVED BY the Common Council of the City of San Diego, as follows:

That the City Auditor be and he is hereby authorized to issue to B. Burdese a Class "B" Restaurant Liquor License at 1233-35 "F" Street, as change of location from 1104 "H" Street.

## R E S O L U T I O N   N O .   1 1 1 8 0 .

BE IT RESOLVED By the Common Council of the City of San Diego, as follows:

That the City Auditor be and he is hereby authorized to issue the following licenses subject to regulation by the Police Department.

E. L. Fowler, peddling fruit.

J. H. Matthews, Billiard & Pool hall, (4 tables) at 1229 "H" Street, as successor to W. H. Cody.

Chas. Harmell, selling confetti and novelties during Carnival.

Louis Davis, selling confetti and novelties during Carnival.

Oscar Hollander, selling novelties for one day, July 4th.

B. West and J. Levy, selling Carnival novelties for 5 days at \$1.50 per day each.

## R E S O L U T I O N   N O .   1 1 1 8 1 .

BE IT RESOLVED By the Common Council of the City of San Diego, California, as follows:

That Councilman H. R. Fay be and he is hereby appointed as a committee to confer with Postmaster C. H. Bartholomew to consider an improved system of numbering buildings in the City of San Diego.

R E S O L U T I O N   N O .   1 1 1 8 2 .

BE IT RESOLVED BY the Common Council of the City of San Diego as follows:

That permission be and it is hereby granted to L. F. Sensabaugh and Alfred Barker to erect and maintain in public streets and places in the City of San Diego, thirty (30) combination waste paper cans and classified directories, same to be placed and maintained at such points as shall be first designated therefor by the Street Super Department of said City; each of said machines to be constructed and made according to the plans, drawings and specifications as contained in and accompanying the application for this permit, and now on file in the office of the City Clerk.

That, as compensation for the privileges by this Resolution granted, the said L. F. Sensabaugh and Alfred Barker shall pay to the Tax Collector of said City, monthly in advance the sum of Five (\$5.00) Dollars, during the time this permit shall be in force.

That, in granting this permit, one of the conditions is to be that the said L. F. Sensabaugh and Alfred Barker shall empty the said cans or cause them to be emptied, at least twice each week, and in case any portion of said cans or appurtenances shall be broken or removed, it shall be the duty of the said L. F. Sensabaugh and Alfred Barker to immediately replace the same, and to secure the faithful performance of this obligation, they shall deposit with the said Clerk of said City, their check for the sum of Fifty (\$50.00) Dollars, duly certified by the First National Bank of San Diego, California, conditioned for the faithful discharge of said duty.

That the Common Council reserves the right to rescind this permit at any time if, in its judgement, it is deemed necessary so to do.

R E S O L U T I O N   N O .   1 1 1 8 3 .

BE IT RESOLVED By the Common Council of the City of San Diego, as follows:

A majority of the members of the Common Council of the City of San Diego, be and they are hereby authorized and directed to enter into a contract with Loring & Co., Inc., for the engraving, printing and lithographing of seven hundred and forty municipal improvements Bonds of the City of San Diego for the sum of \$823.74.

R E S O L U T I O N   N O .   1 1 1 8 4 .

BE IT RESOLVED By the Common Council of the City of San Diego as follows:

That the bid of Loring & Co., Inc., for engraving, printing and lithographing seven hundred and forty Municipal Improvement Bonds of the City of San Diego, for the sum of \$823.74, be, and the same hereby is, accepted.

I Hereby certify that the above and foregoing are full, true and correct copies of Resolutions Nos. 11169, 11170, 11171, 11172, 11173, 11174, 11175, 11176, 11177, 11178, 11179, 11180, 11181, 11182, 11183, and 11184 of the resolutions of the City of San Diego, California, as adopted by the Common Council of said City on the 3 day of July, 1912.

Allen H. Wright,

City Clerk of the City of San Diego, California,

By Hugh A. Sanders Deputy.



## R E S O L U T I O N   N O .   1 1 1 8 5 .

BE IT RESOLVED By the Common Council of the City of San Diego, as follows:

That the City Auditor be and he is hereby authorized to issue the following licenses subject to regulation by the Police Department.

J. F. Roberson, Loan Agency, 405 American National Bank Building.

W. Williamson, peddling merchandise and novelties, July 6th, 1912.

George Moulton, selling confetti and cowbells,       "       "       "

Joe U. Obayashi, shooting gallery, 516 Fifth Street, as successor to John J. McGrath.

M. Cimil, transfer stand on west side of 4th St., between F and G.

James Wright, free license for peanut & Popcorn stand on D Street.

## R E S O L U T I O N   N O .   1 1 1 8 6 .

BE IT RESOLVED By the Common Council of the City of San Diego, as follows:

That permission be and it is hereby granted Harrison Albright to install a steam boiler for the J. D. Spreckels & Bros. Co. in the Spreckels Theatre Building on D Street, between 1st and 2nd Streets, subject to the approval of the Boiler Inspector.

## R E S O L U T I O N   N O .   1 1 1 8 7 .

BE IT RESOLVED By the Common Council of the City of San Diego, as follows:

That permission be and it is hereby granted T. D. Salyers to install a 3-gallon gasoline storage tank in the Oasis Restaurant on the east side of Fifth Street, between Robinson and University Avenues, subject to the approval of the Fire Marshall.

## R E S O L U T I O N   N O .   1 1 1 8 8 .

BE IT RESOLVED By the Common Council of the City of San Diego, as follows:

That permission be and it is hereby granted K. F. McNeill to install 4 crude oil storage tanks of 12,000 gallons capacity each, on Atlantic Street, between Grape and Hawthorn Streets, subject to the approval of the Fire Marshal.

## R E S O L U T I O N   N O .   1 1 1 8 9 .

BE IT RESOLVED By the Common Council of the City of San Diego, as follows:

That James Morgan Campbell be and he is hereby appointed Patrolman in the Police Department, vice Guy M. Nelms, resigned.

## R E S O L U T I O N   N O .   1 1 1 9 0 .

BE IT RESOLVED By the Common Council of the City of San Diego, as follows:

That John E. Mugan, an employe of the Water Department, be and he is hereby appointed a special police officer, without additional compensation.

## R E S O L U T I O N   N O .   1 1 1 9 1 .

BE IT RESOLVED By the Common Council of the City of San Diego, as follows:

That special Police Officer David F. Gershon be and he is hereby relieved from further duty in the Police Department, his services being no longer required in that Department.

## R E S O L U T I O N   N O .   1 1 1 9 2 .

BE IT RESOLVED By the Common Council of the City of San Diego, as follows:



That permission be and it is hereby granted Munger's Laundry Co. of San Diego, to install a steam boiler at the alley on 16th Street, between Logan and National Avenues, subject to the approval of the Boiler Inspector.

R E S O L U T I O N   N O.   1 1 1 9 3.

BE IT RESOLVED By the Common Council of the City of San Diego, as follows:

That the Chief of Police be and he is hereby authorized to place to the credit of the Police Relief Association Fund the sum of \$6.00, same being one-third of the net balance of the reward paid for the arrest of one Ed. Montrose, a deserter from the U. S. Navy, and to pay the remaining two-thirds of said \$18.00 to Police Officer S. D. Mullinix.

R E S O L U T I O N   N O.   1 1 1 9 4.

BE IT RESOLVED By the Common Council of the City of San Diego, as follows.

That the Chief of Police be and he is hereby authorized to place to the credit of the Police Relief Association Fund the sum of \$16.25. same being one-third of the net balance of \$48.75 from the reward paid for the arrest of one John Strouble, a deserter from the U. S. Navy, and to pay the remaining two-thirds of said \$48.75 to Special Patrolman J. P. Lebbert.

R E S O L U T I O N   N O.   1 1 1 9 5.

BE IT RESOLVED By the Common Council of the City of San Diego, as follows:

That an extension of 30 days time be and it is hereby granted J. P. Sykes to do sidewalking and curbing on Logan Avenue in front of lots 34 - 37, Block 44, H. P. Whitney's Addition and in front of Lot 6, Block 43, same addition.

R E S O L U T I O N   N O.   1 1 1 9 6.

BE IT RESOLVED By the Common Council of the City of San Diego, as follows:

That an extension of 30 days time be and it is hereby granted G. C. Arnold, agent, to do sidewalking and curbing on Logan Avenue in front of lots 25 and 26, block 2, Reed & Hubbells's Addition; and

BE IT FURTHER RESOLVED that the City Engineer is hereby directed to set stakes for sidewalking in front of said lots.

R E S O L U T I O N   N O.   1 1 1 9 7.

BE IT RESOLVED By the Common Council of the City of San Diego, as follows:

That permission be and it is hereby granted the Southern Electric Co. to erect an electric watch sign for D. C. Mutton at No. 1315 "F" Street.

R E S O L U T I O N   N O.   1 1 1 9 8.

BE IT RESOLVED By the Common Council of the City of San Diego, as follows:

That Don M. Stewart, City Treasurer and Tax Collector, be and he is hereby granted thirty days leave of absence from July 4th, 1912.

R E S O L U T I O N   N O.   1 1 1 9 9.

BE IT RESOLVED By the Common Council of the City of San Diego, as follows:

That the Department of Finance Ways & Means be and it is hereby authorized to secure bids, in the open market without advertising, for one Engineer's Transit and one Engineer's Level, total cost not to exceed the sum of \$450.00, for the Supervising Engineer of Harbor Improvements.

## R E S O L U T I O N   N O .   1 1 2 0 0 .

BE IT RESOLVED By the Common Council of the City of San Diego, as follows:

That the following appointments and promotions be and they are hereby made in the Water Department:-

W. W. Albin, promoted to Inspector, vice F. E. Brachmann, promoted.

M. Coyne,               "               " Pipe Fitter,   " W. W. Albin,               "

J. M. Rice,             "             "             " Helper,   " C. A. Nevitt,             "

Ed. Heath and Kuhn Bly appointed Laborers, vice W. H. McConnell and C. A. Nevitt, promoted.

## R E S O L U T I O N   N O .   1 1 2 0 1 .

BE IT RESOLVED By the Common Council of the City of San Diego, as follows:

The City Engineer is hereby directed to furnish this Common Council with a description of the streets, and alleys in Mission Bay tract, lying between the southerly line of Ivy Avenue and the northerly line of Pacific Avenue and the westerly line of Dalton Street and the easterly line of West End Street, petitioned to be closed by Document No. 52392, on file in the Office of the City Clerk of said City.

## R E S O L U T I O N   N O .   1 1 2 0 2 .

BE IT RESOLVED By the Common Council of the City of San Diego, as follows:

The City Engineer is hereby directed to furnish this Common Council with the plans, drawings and typical cross-sections for the paving of C Street, in the City of San Diego, California, between the east line of Twelfth Street to the east line of Sixteenth Street.

## R E S O L U T I O N   N O .   1 1 2 0 3 .

BE IT RESOLVED By the Common Council of the City of San Diego, as follows:

The City Engineer be, and he hereby is directed to furnish this Common Council with a description of the exterior boundaries of the district of lands in the City of San Diego to be affected and benefited by, and to be assessed to pay the costs and expenses of the paving of C Street, in said City, from the east line of Twelfth Street to the east line of Sixteenth Street.

## R E S O L U T I O N   N O .   1 1 2 0 4 .

BE IT RESOLVED By the Common Council of the City of San Diego, as follows:

The City Engineer is hereby directed to furnish this Common Council with the plans, drawings and typical cross-sections and specifications for the paving of State Street, in the City of San Diego, from the north line of B Street to the south line of Kalmia Street, as petitioned for in Document No. 52448, on file in the office of the City Clerk of said City.

## R E S O L U T I O N   N O .   1 1 2 0 5 .

BE IT RESOLVED By the Common Council of the City of San Diego, as follows:

The City Engineer is hereby directed to furnish this Common Council with a description of the exterior boundaries of the district of lands in said city to be affected and benefited by, and to be assessed to pay the costs and expenses of the paving of State Street in the City of San Diego, from the south line of Kalmia Street to the north line of B Street.

## R E S O L U T I O N   N O .   1 1 2 0 6 .

BE IT RESOLVED By the Common Council of the City of San Diego, as follows:

The City Engineer is hereby directed to furnish this Common Council with the plans, drawings and typical cross-sections and specifications for the grading and curbing of El Cajon Avenue, in said City of San Diego, for its entire length, as petitioned for in Document No. 52316, on file in the office of the City Clerk of said City.

R E S O L U T I O N   N O.   1 1 2 0 7.

BE IT RESOLVED By the Common Council of the City of San Diego, as follows:

The City Engineer is hereby directed to furnish this Common Council with a description of the exterior boundaries of the district of lands in said City to be affected and benefited by, and to be assessed to pay the costs and expenses of the grading and curbing of El Cajon Avenue, in said City, for its entire length, as petitioned for in Document No. 52316 on file in the office of the City Clerk of said City.

R E S O L U T I O N   N O.   1 1 2 0 8.

BE IT RESOLVED By the Common Council of the City of San Diego, as follows:

That the City Engineer of said City is hereby directed to furnish this Common Council with a description of the exterior boundaries of the district of lands to be affected and benefited by, and to be assessed to pay the costs, damages and expenses of, the closing of Upas Street, in said City of San Diego, from the west line of Brant Street to the east line of Curlew Street, as petitioned for in Document No. 52127, on file in the office of the City Clerk of said City of San Diego.

R E S O L U T I O N   N O.   1 1 2 0 9.

BE IT RESOLVED By the Common Council of the City of San Diego, as follows:

That the City Engineer of the City of San Diego, California, be and he is hereby authorized and directed to furnish to this Common Council a careful estimate of the number of cubic yards of excavation and the number of cubic yards of embankment necessary to bring Robinson Avenue in the City of San Diego, California, for the entire width of said Street, from property line to property line, from the east line of Tenth Street to the west line of Park Boulevard, including the entire width and length of all intersections of said Robinson Avenue with cross streets, between said points, to its official grade and cross-section, excepting such portion of the said Robinson Avenue and the said intersections of Streets between said points required by law to be kept in order or repair by any person or company having railroad tracks thereon;

That said estimate shall be made in duplicate, one copy of which shall be kept on file in the office of the said City Engineer and shall during office hours, be accessible for inspection by any person who may desire to inspect the same; that the said estimate shall include plans and specifications of any and all culverts and bridges which it may be necessary to construct in doing said work.

And said City Engineer is further directed to furnish this Common Council with a description of the exterior boundaries of the district of lands to be affected and benefited by, and to be assessed to pay the costs and expenses of the aforesaid work or improvement.

R E S O L U T I O N   N O.   1 1 2 1 0.

BE IT RESOLVED By the Common Council of the City of San Diego, as follows:

That the City Engineer of the City of San Diego, California, be and he is hereby authorized and directed to furnish to this Common Council a careful estimate of the number of cubic yards of excavation and the number of cubic yards of embankment necessary to

bring Alabama Street in the City of San Diego, California, for the entire width of said Street from property line to property line, from the north line of University Avenue to the south line of El Cajon Avenue, including the entire width and length of all intersections of said Alabama Street with cross-streets, between said points, to its official grade and cross-section, excepting such portion of the said Alabama Street and the said intersections of streets between said points required by law to be kept in order or repair by any person or company having railroad tracks thereon;

That said estimate shall be made in duplicate, one copy of which shall be kept on file in the office of the said City Engineer and shall during office hours be accessible for inspection by any person who may desire to inspect the same; that the said estimate shall include plans and specifications of any and all culverts and bridges which it may be necessary to construct in doing said work.

And said City Engineer is further directed to furnish this Common Council with a description of the exterior boundaries of the district of lands to be affected and benefited by, and to be assessed to pay the costs and expenses of the afore-said work or improvement.

I Hereby Certify that the above and foregoing are full, true and correct copies of resolutions Nos. 11185, 11186, 11187, 11188, 11189, 11190, 11191, 11192, 11193, 11194, 11195, 11196, 11197, 11198, 11199, 11200, 11201, 11202, 11203, 11204, 11205, 11206, 11207, 11208, 11209 and 11210 of the resolutions of the City of San Diego, California as adopted on the 8th day of July, 1912.

Allen H. Wright,

City Clerk of the City of San Diego, California.

By Hugh A. Sanders Deputy.

RESOLUTION OF INTENTION NO. 11211.

(Alley in Block 1 of Hollington's subdivision.)

BE IT RESOLVED By the Common Council of the City of San Diego, as follows:

That the public interest and convenience of said City require the closing up of the alley hereinafter mentioned; and,

BE IT FURTHER RESOLVED that it is the intention of said Common Council to order the closing up of the alley in Block One (1) of Hollington's Subdivision of parts of blocks 5 and 6 in Central Homestead Addition, in the City of San Diego, California.

That it is not deemed necessary that any land be taken therefor.

That the exterior boundaries of the district of lands in said City to be affected by said work and improvement, and to be assessed to pay the damages, costs and expenses thereof, are described as follows, to-wit:

Beginning at the southwest corner of block one (1), of Hollington's Subdivision of parts of blocks 5 and 6 in Central Homestead Addition to the City of San Diego, California; thence north along the west line of said block one to the northwest corner of said block one; thence east along the north line of said block one to the northeast corner of said block one; thence south along the east line of said block one to the southeast corner of said block one; thence west along the south line of said block one to the point or place of beginning; excepting therefrom all public streets, roads, alleys, avenues and highways.

Said Hollington's Subdivision of parts of blocks 5 and 6 in Central Homestead Addition being according to Map thereof filed in Book 9 of Maps, at page 395, in the office of the County Recorder of San Diego County, California.

That the Evening Tribune, a daily newspaper published and circulated, and of general circulation in the said City of San Diego, be and it is hereby designated as the newspaper in which the Street Superintendent of said City shall cause to be published, in the manner and form required by law, notice of the passage of this Resolution of Intention, and the said Street Superintendent is hereby directed to cause notices of the passage of this resolution to be posted in the manner and form required by law, and to cause a notice similar in substance to be published in said newspaper for a period of ten days in the manner required by law.

Passed and adopted by the said Common Council of the said City of San Diego, California, this 8th day of July, 1912, by the following vote, to-wit:

AYES---COUNCILMEN Adams, Sehon and Dodson.

NOES---NONE

ABSENT-COUNCILMAN Fay and Woods.

A. E. Dodson.

President of the Common Council of the City of  
San Diego, California.

I Hereby Certify that the above and foregoing Resolution of Intention was passed by the Common Council of the said City of San Diego, at the time and by the vote, above stated.

Allen H. Wright,

City Clerk of the City of San Diego, California, and Ex-Officio

Clerk of the Common Council of the said City of San Diego.

(SEAL)

By W. E. Bartlett Deputy.

I Hereby certify that the above and foregoing is a full, true and correct copy of Resolution No. 11211 of the resolutions of the City of San Diego, California, as adopted by the Common Council of said City on the 8th day of July, 1912.

Allen H. Wright,

City Clerk of the City of San Diego, California,

By Hugh A. Dandus Deputy.

#### RESOLUTION OF INTENTION NO. 11212.

Alley in Block 2 of Hollington's Subdivision.

BE IT RESOLVED By the Common Council of the City of San Diego, as follows:

That the public interest and convenience of said City require the closing up of the alley hereinafter mentioned; and

BE IT FURTHER RESOLVED, that it is the intention of said Common Council to order the closing up of the alley in block two (2) of Hollington's Subdivision of parts of blocks 5 and 6 in Central Homestead Addition, in the City of San Diego, California.

That it is not deemed necessary that any land be taken therefor.

That the exterior boundaries of the district of lands in said City to be affected by said work and improvement, and to be assessed to pay the damages, costs and expenses thereof, are described as follows, to-wit:

Beginning at the southwest corner of block 2 of Hollington's Subdivision of parts of blocks 5 and 6 in Central Homestead Addition to the City of San Diego, California, thence north along the west line of said block 2 to the northwest corner of said block 2; thence east along the north line of said block 2 to the northeast corner of said block 2; thence south along the east line of said block 2 to the southeast corner of said block 2; thence west along the south line of said block 2 to the place of beginning; excepting therefrom all public streets, roads, alleys, avenues and highways.

Said Hollington's Subdivision of parts of blocks 5 and 6 in Central Homestead Addition being according to Map thereof filed in Book 9 of Maps at page 395, in the Office of the County Recorder of San Diego, County, California.



That THE EVENING TRIBUNE, a daily newspaper published and circulated, and of general circulation in the said City of San Diego, be and it is hereby designated as the newspaper in which the Street Superintendent of said City shall cause to be published in the manner and form required by law, notice of the passage of this Resolution of Intention, and the said Street Superintendent is hereby directed to cause notices of the passage of this Resolution to be posted in the manner and form required by law, and to cause a notice similar in substance to be published in said newspaper for a period of ten days in the manner required by law.

Passed and adopted by the said Common Council of the said City of San Diego, California, this 8th day of July, 1912, by the following vote, to-wit:

AYES---COUNCILMEN Adams, Sehon and Dodson.

NOES---NONE

ABSENT-COUNCILMEN Fay and Woods.

A. E. Dodson,

President of the Common Council of the City of  
San Diego, California.

I Hereby Certify that the above and foregoing Resolution of Intention was passed by the Common Council of the said City of San Diego, at the time and by the vote above stated.

Allen H. Wright,

City Clerk of the City of San Diego, California, and Ex-Officio  
Clerk of the Common Council of the said City of San Diego.

(SEAL)

By W. E. Bartlett Deputy.

I Hereby Certify that the above and foregoing is a full, true and correct copy of Resolution No 11212 of the resolutions of the City of San Diego, California, as adopted by the Common Council of said City on the 8th day of July, 1912.

Allen H. Wright,

City Clerk of the City of San Diego, California.

By Hugh A. Landrum Deputy.

#### RESOLUTION OF INTENTION NO. 11213.

#### ALLEY IN BLOCK 3 of HOLLINGTON'S SUBDIVISION.

BE IT RESOLVED By the Common Council of the City of San Diego, as follows:

That the public interest and convenience of said City require the closing up of the alley hereinafter mentioned; and

BE IT FURTHER RESOLVED, that it is the intention of said Common Council to order the closing up of the alley in Block Three (3) of Hollington's Subdivision of Blocks 5 and 6 of Central Homestead Addition, in the City of San Diego, California.

That it is not deemed necessary that any land be taken therefor.

That the exterior boundaries of the district of lands in said City to be affected by said work and improvement, and to be assessed to pay the damages, costs and expenses thereof, are described as follows, to-wit:

Beginning at the southwest corner of Block 3 of Hollington's Subdivision of parts of blocks 5 and 6 in Central Homestead Addition to San Diego, California; thence north along the west line of said block to the northwest corner of said block; thence east along the north line of said block to the northeast corner of said block; thence south along the east line of said block to the southeast corner of said block; thence west along the south line of said block to the place of beginning; excepting therefrom all public streets, roads, alleys, avenues and highways.

Said Hollington's Subdivision of parts of blocks 5 and 6 in Central Homestead Addition being according to Map thereof filed in Book 9 of Maps, at page 395, in the office of the County Recorder of San Diego County, California.

That THE EVENING TRIBUNE, a daily newspaper published and circulated, and of general circulation, in the said City of San Diego, be and it is hereby designated as the newspaper in which the Street Superintendent of said City shall cause to be published, in the manner and form required by law, notice of the passage of this Resolution of Intention, and the said Street Superintendent is hereby directed to cause notices of the passage of this resolution to be posted in the manner and form required by law, and to cause a notice similar in substance to be published in said newspaper for a period of ten days in the manner required by law.

Passed and adopted by the said Common Council of the said City of San Diego, California, this 8th day of July, 1912, by the following vote, to-wit:

AYES---COUNCILMEN Adams, Sehon and Dodson.

NOES---NONE

ABSENT-COUNCILMEN Fay and Woods.

A. E. Dodson,

President of the Common Council of the City of  
San Diego, California.

I Hereby Certify that the above and foregoing Resolution of Intention was passed by the Common Council of the said City of San Diego, at the time and by the vote, above stated.

Allen H. Wright,

City Clerk of the City of San Diego, California, and Ex-Officio  
Clerk of the Common Council of the said City of San Diego.

(SEAL)

By W. E. Bartlett Deputy.

I Hereby Certify that the above and foregoing is a full, true and correct copy of Resolution No. 11213 of the resolutions of the City of San Diego, California, as adopted by the Common Council of the said City on the 8th day of July, 1912.

Allen H. Wright,

City Clerk of the City of San Diego, California,

By Hugh A. Dandene Deputy.

#### RESOLUTION OF INTENTION NO. 11214.

(Alley in Block 4 of Hollington's Subdivision.)

BE IT RESOLVED By the Common Council of the City of San Diego, as follows:

That the public interest and convenience of said City require the closing up of the alley hereinaftermentioned; and

BE IT FURTHER RESOLVED, that it is the intention of said Common Council to order the closing up of the alley in block four (4) of Hollington's Subdivision of parts of blocks 5 and 6 in Central Homestead Addition, in the City of San Diego, California.

That it is not deemed necessary that any land be taken therefor.

That the exterior boundaries of the district of land in said city to be affected by said work and improvement, and to be assessed to pay the damages, costs and expenses thereof, are described as follows, to-wit:

Beginning at the southwest corner of block 4 of Hollington's Subdivision of <sup>parts of</sup> blocks 5 and 6 in Central Homestead Addition in the City of San Diego, California; thence north along the west line of said block 4 to the northwest corner of said block 4; thence east



along the north line of said block 4 to the northeast corner of said block 4; thence south along the east line of said block 4 to the southeast corner of said block 4; thence west along the south line of said block 4 to the point or place of beginning; excepting therefrom all public streets, roads, alleys, avenues and highways.

Said Hollington's Subdivision of parts of blocks 5 and 6 in Central Homestead Addition being according to Map thereof filed in Book 9 of Maps, at page 395, in the office of the County Recorder of San Diego County, California.

That THE EVENING TRIBUNE, a daily newspaper published and circulated, and of general circulation, in the said City of San Diego, be and it is hereby designated as the newspaper in which the Street Superintendent of said City shall cause to be published, in the manner and form required by law, notice of the passage of this Resolution of Intention, and the said Street Superintendent is hereby directed to cause notices of the passage of this resolution to be posted in the manner and form required by law, and to cause a notice similar in substance to be published in said newspaper for a period of ten days in the manner required by law.

Passed and adopted by the said Common Council of the said City of San Diego, California, this 8th day of July, 1912, by the following vote, to-wit:

AYES---COUNCILMEN Adams, Schon and Dodson.

NOES---NONE

ABSENT-COUNCILMEN Fay and Woods.

A. E. Dodson,

President of the Common Council of the City of  
San Diego, California.

I Hereby Certify that the above and foregoing Resolution of Intention was passed by the Common Council of the said City of San Diego, at the time and by the vote, above stated.

Allen H. Wright,

City Clerk of the City of San Diego, California, and Ex-Officio  
Clerk of the Common Council of the said City of San Diego.

(SEAL)

By W. E. Bartlett Deputy.

I Hereby certify that the above and foregoing is a full, true and correct copy of Resolution No. 11214 of the resolutions of the City of San Diego, California, as adopted by the Common Council of the said City of San Diego, on the 8th day of July, 1912.

Allen H. Wright,

City Clerk of the City of San Diego, California,

By Hugh A. Landust Deputy.

#### RESOLUTION OF INTENTION NO. 11215.

Alley in Block 5, of Hollington's Subdivision.

Be It Resolved By the Common Council of the City of San Diego, as follows:

That the public interest and convenience of said City require the closing up of the alley hereinafter mentioned; and,

BE IT FURTHER RESOLVED, that it is the intention of said Common Council to order the closing up of the alley in block five (5) of Hollington's Subdivision of parts of blocks 5 and 6 in Central Homestead Addition, in the City of San Diego, California.

That it is not deemed necessary that any land be taken therefor.

That the exterior boundaries of the district of lands in said City to be affected by said work and improvement, and to be assessed to pay the damages, costs and expenses, thereof, are described as follows, to-wit:

Beginning at the southwest corner of block 5 of Hollington's Subdivision of parts of blocks 5 and 6 of Central Homestead Addition to the City of San Diego, California, thence north along the west line of said block 5 to the northwest corner of said block thence east along the north line of said block 5 to the northeast corner of said block 5; thence south along the east line of said block 5 to the southeast corner of said block 5; thence west along the south line of said block 5 to the point or place of beginning; excepting therefrom all public streets, roads, alleys, avenues and highways.

Said Hollington's Subdivision of parts of blocks 5 and 6 in Central Homestead Addition being according to Map thereof filed in Book 9 of Maps, at page 395, in the office of the County Recorder of San Diego County, California.

That THE EVENING TRIBUNE, a daily newspaper published and circulated and of general circulation in the said City of San Diego, be and it is hereby designated as the newspaper in which the Street Superintendent of said City shall cause to be published in the manner and form required by law, notice of the passage of this Resolution of Intention, and the said Street Superintendent is hereby directed to cause notices of the passage of this Resolution to be posted in the manner and form required by law, and to cause a notice similar in substance to be published in said newspaper for a period of ten days in the manner required by law.

Passed and adopted by the said Common Council of the said City of San Diego, California, this 8th day of July, 1912, by the following vote, to-wit:

AYES---COUNCILMEN Adams, Sehon and Dodson.

NOES---NONE

ABSENT-COUNCILMEN Fay and Woods.

A. E. Dodson,

President of the Common Council of the City of  
San Diego, California.

I Hereby Certify that the above and foregoing Resolution of Intention was passed by the Common Council of the said City of San Diego, at the time and by the vote, above stated.

Allen H. Wright,

City Clerk of the City of San Diego, California, and Ex-Officio  
Clerk of the Common Council of the said City of San Diego.

By W. E. Bartlett, Deputy.

(SEAL)

I Hereby Certify that the above and foregoing is a full, true and correct copy of Resolution No. 11215 of the resolutions of the City of San Diego, California, as adopted by the Common Council of the said City of San Diego, on the 8th day of July, 1912.

Allen H. Wright,

City Clerk of the City of San Diego, California,

By Hugh A. Sanders Deputy.

RESOLUTION OF INTENTION NO. 11216.

Alley in Block 6 of Hollington's Subdivision.

BE IT RESOLVED By the Common Council of the City of San Diego, as follows:

That the public interest and convenience of said City require the closing up of the alley hereinafter mentioned; and

BE IT FURTHER RESOLVED That it is the intention of said Common Council, to order the closing up of the alley in block six (6) of Hollington's Subdivision of parts of blocks 5 and 6 of Central Homestead Addition, in the City of San Diego, California.

That it is not deemed necessary that any land be taken therefor.

That the exterior boundaries of the district of lands in said City to be affected by said work and improvement; and to be assessed to pay the damages, costs and expenses thereof, are described as follows, towit:

Beginning at the southwest corner of block 6 of Hollington's Subdivision of parts of blocks 5 and 6 in Central Homestead Addition to the City of San Diego, California; thence north along the west line of said block 6 to the northwest corner of said block 6; thence east along the north line of said block 6 to the northeast corner of said block 6; thence south along the east line of said block 6; to the southeast corner of said block 6; thence west along the south line of said block 6 to the point or place of beginning; excepting therefrom all public streets, roads, alleys, avenues and highways.

Said Hollington's Subdivision of parts of blocks 5 and 6 in Central Homestead Addition being according to Map thereof filed in Book 9 of Maps, at page 395, in the office of the County Recorder of San Diego County, California.

That THE EVENING TRIBUNE, a daily newspaper published and circulated and of general circulation, in the said City of San Diego, be and it is hereby designated as the newspaper in which the Street Superintendent of said City shall cause to be published, in the manner and form required by law, notice of the passage of this Resolution of Intention, and the said Street Superintendent is hereby directed to cause notices of the passage of this resolution to be posted in the manner and form required by law, and to cause a notice similar in substance to be published in said newspaper for a period of ten days in the manner required by law.

Passed and adopted by the said Common Council of the said City of San Diego, California, this 8th day of July, 1912. by the following vote, to-wit:

AYES---COUNCILMEN Adams, Sehon and Dodson.

~~AYES~~---NONE

ABSENT-COUNCILMEN Fay and Woods.

A. E. Dodson.

President of the Common Council of the City of  
San Diego, California.

I Hereby Certify that the above and foregoing Resolution of Intention was passed by the Common Council of the said City of San Diego, at the time and by the vote above stated.

Allen H. Wright,

City Clerk of the City of San Diego, California, and Ex-Officio  
Clerk of the Common Council of the said City of San Diego.

(SEAL)

By W. E. Bartlett Deputy.

I Hereby Certify that the above and foregoing is a full, true and correct copy of Resolution No. 11216 of the resolutions of the City of San Diego, California, as adopted by the Common Council of said City on the 8th day of July, 1912.

Allen H. Wright,

City Clerk of the City of San Diego, California.

By Hugh A. Dandus Deputy.

RESOLUTION OF INTENTION NO. 11217.

Allen in Block 7 Hollington's Subdivision.

BE IT RESOLVED By the Common Council of the City of San Diego, as follows:

That the public interest and convenience of said City require the closing up of the alley hereinafter mentioned; and,

BE IT FURTHER RESOLVED, that it is the intention of said Common Council to order the closing up of the alley in block seven (7) of Hollington's Subdivision of blocks 5 and 6 of Central Homestead Addition, in the City of San Diego, California.

That it is not deemed necessary that any land be taken therefor.

That the exterior boundaries of the district of lands in said City to be affected by said work and improvement, and to be assessed to pay the damages, costs and expenses thereof, are described as follows, to-wit:

Beginning at the southwest corner of block seven (7) of Hollington's Subdivision of parts of blocks 5 and 6 in Central Homestead Addition to San Diego, California; thence north along the west line of said block seven (7) to the northwest corner of said block seven (7); thence east along the north line of said block seven (7) to the northeast corner of said block seven (7); thence south along the east line of said block seven (7) to the southeast corner of said block seven (7); thence west along the south line of said block seven (7) to the point or place of beginning; excepting therefrom all public streets, roads, alleys, avenues and highways.

Said Hollington's Subdivision of parts of blocks 5 and 6 in Central Homestead Addition being according to Map thereof filed in Book 9 of Maps, at page 395, in the office of the County Recorder of San Diego County, California.

That THE EVENING TRIBUNE, a daily newspaper published and circulated, and of general circulation, in the said City of San Diego, be and it is hereby designated as the newspaper in which the Street Superintendent of said City shall cause to be published, in the manner and form required by law, notice of the passage of this Resolution of Intention, and the said Street Superintendent is hereby directed to cause notices of the passage of this Resolution to be posted in the manner and form required by law, and to cause a notice similar in substance to be published in said newspaper for a period of ten days in the manner required by law.

Passed and adopted by the said Common Council of the said City of San Diego, California, this 8th day of July, 1912, by the following vote, to-wit:

AYES---COUNCILMEN Adams, Sehon and Dodson.

NOES---NONE

ABSENT-COUNCILMEN Fay and Woods

A. E. Dodson,

President of the Common Council of the city of  
San Diego, California.

I Hereby Certify that the above and foregoing Resolution of Intention was passed by the Common Council of the said City of San Diego, at the time and by the vote, above stated.

Allen H. Wright,

City Clerk of the City of San Diego, California, and Ex-Officio  
Clerk of the Common Council of the said City of San Diego.

(SEAL)

By W. E. Bartlett Deputy.

I Hereby Certify that the above and foregoing is a full, true and correct copy of Resolution No. 11217 of the resolutions of the City of San Diego, California, as adopted by the Common Council of the said City of San Diego, on the 8th day of July, 1912.

Allen H. Wright,

City Clerk of the City of San Diego, California,

By Hugh A. Sanders Deputy.

(Alley in block 8 of Hollington's Subdivision.)

BE IT RESOLVED By the Common Council of the City of San Diego, as follows:

That the public interest and convenience of said City require the closing up of the alley hereinafter mentioned; and,

BE IT FURTHER RESOLVED, that it is the intention of said Common Council to order the closing up of the alley in block eight (8) of Hollington's Subdivision of parts of blocks 5 and 6 in Central Homestead Addition, in the City of San Diego, California.

That it is not deemed necessary that any land be taken therefor.

That the exterior boundaries of the district of lands in said City to be affected by said work and improvement, and to be assessed to pay the damages, costs and expenses thereof, are described as follows, to-wit:

Beginning at the southwest corner of block 8 of Hollington's Subdivision of parts of block 5 and 6 in Central Homestead Addition to the City of San Diego, California, thence north along the west line of said block 8 to the northwest corner of said block 8; thence east along the north line of said block 8 to the northeast corner of said block 8; thence south along the east line of said block 8 to the southeast corner of said block 8; thence west along the south line of said block 8 to the point of beginning; excepting therefrom all public streets, roads, alleys, avenues and highways.

Said Hollington's Subdivision of parts of blocks 5 and 6 in Central Homestead Addition being according to Map thereof filed in Book 9 of Maps, at page 395, in the office of the County Recorder of San Diego County, California.

That THE EVENING TRIBUNE, a daily newspaper published and circulated and of general circulation in the said City of San Diego, be and it is hereby designated as the newspaper in which the Street Superintendent of said City shall cause to be published, in the manner and form required by law, notice of the passage of this Resolution of Intention, and the said Street Superintendent is hereby directed to cause notices of the passage of this Resolution to be posted in the manner and form required by law, and to cause a notice similar in substance to be published in said newspaper for a period of ten days in the manner required by law.

Passed and adopted by the said Common Council of the said City of San Diego, California, this 8th day of July, 1912, by the following vote- to-wit:

AYES---COUNCILMEN Adams, Sehon and Dodson.

NOES---NONE

ABSENT-COUNCILMEN Fay and Woods.

A. E. Dodson,

President of the Common Council of the City of San Diego, California.

I Hereby Certify that the above and foregoing Resolution of Intention was passed by the Common Council of the said City of San Diego, at the time and by the vote, above stated.

Allen H. Wright,

City Clerk of the City of San Diego, California, and Ex-Officio  
Clerk of the Common Council of the said City of San Diego.

(SEAL)

By W. E. Bartlett Deputy.

I Hereby Certify that the above and foregoing is a full, true and correct copy of Resolution No. 11218 of the resolutions of the City of San Diego, California, as adopted by the Common Council of said City on the 8th day of July, 1912.

Allen H. Wright,

City Clerk of the City of San Diego, California,

By Hugh A. Sanders Deputy.

RESOLUTION OF INTENTION NO. 1 1 2 1 9.

(Unnamed Street between blocks 1 and 2 and 7 and 8 of  
Hollington's Subdivision)

BE IT RESOLVED By the Common Council of the City of San Diego, California, as follows:

That the public interest and convenience of said City require the closing up of the street hereinafter mentioned; and,

BE IT FURTHER RESOLVED, that it is the intention of said Common Council to order the closing up of the unnamed street between blocks 1 and 2 and 7 and 8 of Hollington's Subdivision of parts of blocks 5 and 6 in Central Homestead Addition, in the City of San Diego, California.

That it is not deemed necessary that any land be taken therefor.

That the exterior boundaries of the district of lands in said City to be affected by said work and improvement, and to be assessed to pay the damages, costs and expenses thereof, are described as follows to-wit:

Beginning at the northeast corner of lot 1, block 1, of Hollington's Subdivision of parts of blocks 5 and 6 in Central Homestead Addition to the City of San Diego, California; thence south along the east line of said lot 1 and the east line of lots 2, 3, 4, 5, 6, 7, 8, 9, 10, 11, 12, 13, and 14, of said block 1, and the east line of lots 1, 2, 3, 4, 5, 6, 7, 8, 9, 10, and 11, of said block 8 of said Hollington's Subdivision to the south line of said lot 11 of said block 8; thence west along the said south line of said lot 11 of said block 8 and the south line of lot 12, in block 7 of said Hollington's Subdivision to the southwest corner of said lot 12; thence north along the west line of said lot 12, and along the west lines of lots 13, 14, 15, 16, 17, 18, 19, 20, 21 and 22 of said block 7, and along the west lines of lots 15, 16, 17, 18, 19, 20, 21, 22, 23, 24, 25, 26, 27 and 28 of block 2 of said Hollington's Subdivision to the northwest corner of said lot 28; thence east along the north line of said lot 28 and the south line of lot 1 of said block 1, to the point or place of beginning; excepting therefrom all public streets, roads, alleys, avenues and highways.

Said Hollington's Subdivision of parts of blocks 5 and 6 in Central Homestead Addition being according to Map thereof filed in Book 9 of Maps, at page 395, in the office of the County Recorder of San Diego County, California.

That THE EVENING TRIBUNE, a daily newspaper published and circulated and of general circulation, in the said City of San Diego, be and it is hereby designated as the newspaper in which the Street Superintendent of said City shall cause to be published, in the manner and form required by law, notice of the passage of this Resolution of Intention, and the said Street Superintendent is hereby directed to cause notices of the passage of this Resolution to be posted in the manner and form required by law, and to cause a notice similar in substance to be published in said newspaper for a period of ten days in the manner required by law.

Passed and adopted by the said Common Council of the said City of San Diego, California, this 8th day of July, 1912, by the following vote, to-wit:

AYES---COUNCILMEN Adams, Sehon and Dodson.

NOES---NONE

ABSENT---COUNCILMEN Fay and Woods.



A. E. Dodson,

President of the Common Council of the City of  
San Diego, California.

I Hereby Certify that the above and foregoing Resolution of Intention was passed by the Common Council of the said City of San Diego, at the time and by the vote, above stated.

Allen H. Wright,

City Clerk of the City of San Diego, California, and Ex-Officio  
Clerk of the Common Council of the said City of San Diego.

(SEAL)

By W. E. Bartlett Deputy.

I Hereby Certify that the above and foregoing is a full, true and correct copy of Resolution No. 11219 of the resolutions of the City of San Diego, California, as adopted by the Common Council of the City of San Diego, California, on the 8th day of July, 1912.

Allen H. Wright,

City Clerk of the City of San Diego, California.

By Hugh A. Sanders Deputy.

RESOLUTION OF INTENTION NO. 1 1 2 2 0.

(Unnamed Street between blocks 3 and 4 and 5 and 6 of Hollington's Subdivision)

BE IT RESOLVED by the Common Council of the City of San Diego, as follows:

That the public interest and convenience of said City require the closing up of the Street hereinafter mentioned; and,

BE IT FURTHER RESOLVED, that it is the intention of said Common Council to order the closing up of the unnamed street, between blocks 3 and 4 and 5 and 6 of Hollington's Subdivision of parts of blocks 5 and 6 in Central Homestead Addition, in the City of San Diego, California.

That it is not deemed necessary that any land be taken therefor.

That the exterior boundaries of the district of lands in said City to be affected by said work and improvement, and to be assessed to pay the damages, costs and expenses thereof, are described as follows, to-wit:

Beginning at the northwest corner of lot 15 of block 4 of Hollington's Subdivision, of parts of blocks 5 and 6 in Central Homestead Addition to the City of San Diego, California; thence south along the west line of said lot 15 and along the west line of lots 16, 17, 18, 19, 20, 21, 22, 23, 24, 25, 26, 27, and 28 of said block 4 and along the west line of lots 18, 19, 20, 21, 22, 23, 24, 25, 27, 27, 28, 29, 30, 31, 32, 33, and 34 of block 5 of said Hollington's Subdivision to the southwest corner of lot 34; thence east along the south line of said lot 34 and along the south line of lot 1 of block 6 of said Hollington's Subdivision to the southeast corner of said lot 1; thence north along the east line of said lot 1 and the east line of lots 2, 3, 4, 5, 6, 7, 8, 9, 10, 11, 12, 13, 14, 15, 16, and 17 of said block 6 and the east line of lots 1, 2, 3, 4, 5, 6, 7, 8, 9, 10, 11, 12, 13 and 14 of block 3 of Hollington's Subdivision to the northeast corner of said lot 14, of block 3, of said Hollington's Subdivision; thence west along the north line of said lot 14, and the north line of lot 15 of block 4 of said Hollington's Subdivision to the point or place of beginning; excepting therefrom all public streets, roads, alleys, avenues and highways.

Said Hollington's Subdivision of parts of blocks 5 and 6 in Central Homestead Addition being according to Map thereof filed in Book<sup>9</sup> of Maps, at page 395, in the office of the County Recorder of San Diego County, California.

That THE EVENING TRIBUNE, a daily newspaper published and circulated, and of general



circulation, in the said City of San Diego, be and it is hereby designated as the newspaper in which the Street Superintendent of said City shall cause to be published, in the manner and form required by law, notice of the passage of this Resolution of Intention, and the said Street Superintendent is hereby directed to cause notices of the passage of this resolution to be posted in the manner and form required by law, and to cause a notice similar in substance to be published in said newspaper for a period of ten days in the manner required by law.

Passed and adopted by the said Common Council of the said City of San Diego, California, this 8th day of July, 1912, by the following vote, to-wit:

AYES---COUNCILMEN Adams, Sehon and Dodson.

NOES---NONE

ABSENT-COUNCILMEN Fay and Woods.

A. E. Dodson,

President of the Common Council of the City of  
San Diego, California.

I Hereby Certify that the above and foregoing Resolution of Intention was passed by the Common Council of the said City of San Diego, at the time and by the vote, above stated.

Allen H. Wright,

City Clerk of the City of San Diego, California, and Ex-Officio  
Clerk of the Common Council of the said City of San Diego.

(SEAL)

By W. E. Bartlett Deputy.

I Hereby Certify that the above and foregoing is a full, true and correct copy of Resolution No. 11220 of the resolutions of the City of San Diego, California, as adopted by the Common Council of said City on the 8th day of July, 1912.

Allen H. Wright,

City Clerk of the City of San Diego, California,

By Hugh A. Danders Deputy.

# RESOLUTION OF INTENTION NO. 11221.

(35th Street.)

BE IT RESOLVED By the Common Council of the City of San Diego, as follows:

That the public interest and convenience of said City require the closing up of the street hereinafter mentioned; and,

BE IT FURTHER RESOLVED, that it is the intention of said Common Council to order the closing up of 35th Street, in Hollington's subdivision of parts of blocks 5 and 6 in Central Homestead Addition, in the City of San Diego, California.

That it is not deemed necessary that any land be taken therefor.

That the exterior boundaries of the district of lands in said City to be affected by said work and improvement, and to be assessed to pay the damages, costs and expenses thereof are described as follows, to-wit:

Beginning at a point on the north line of Hollington's Subdivision of parts of blocks 5 and 6 in Central Homestead Addition to the City of San Diego, California, distant 100 feet east from the east line of 35th Street; thence south on a line parallel to and distant 100 feet east from the east line of 35th Street to the south line of block 7 of said Hollington's Subdivision; thence west along the south line of said block 7 and along the south line of lot 28 of block 6 of said Hollington's Subdivision to a point distant 100

feet west from the west line of 35th Street; thence north on a line parallel to and distant 100 feet west from the west line of 35th Street to the north line of said Hollington's Sub-division; thence east along the north line of said Hollington's Subdivision to the point or place of beginning; excepting therefrom all public streets, roads, alleys, avenues and highways.

Said Hollington's Subdivision of parts of blocks 5 and 6 in Central Homestead Addition being according to Map thereof filed in Book 9 of Maps, at page 395, in the office of the County Recorder of San Diego County, California.

That THE EVENING TRIBUNE, a daily newspaper published and circulated, and of general circulation, in the said City of San Diego, be and it is hereby designated as the newspaper in which the street Superintendent of said City shall cause to be published, in the manner and form required by law, notice of the passage of this Resolution of Intention, and the said Street Superintendent is hereby directed to cause notices of the passage of this resolution to be posted in the manner and form required by law, and to cause a notice similar in substance to be published in said newspaper for a period of ten days in the manner required by law.

Passed and adopted by the said Common Council of the said City of San Diego, California, this 8th day of July, 1912, by the following vote, to-wit:

AYES---COUNCILMEN Adams, Sehon and Dodson.

NAYS---NONE

ABSENT-COUNCILMEN Fay and Woods.

A. E. Dodson,

President of the Common Council of the City of San Diego, California.

I Hereby Certify that the above and foregoing Resolution of Intention was passed by the Common Council of the said City of San Diego, at the time and by the vote, above stated.

Allen H. Wright,

City Clerk of the City of San Diego, California, and Ex-Officio Clerk of the Common Council of said City of San Diego.

(SEAL)

By W. E. Bartlett Deputy.

I Hereby Certify that the above and foregoing is a full, true and correct copy of Resolution No. 11221 of the resolutions of the City of San Diego, California, and as adopted by the Common Council on the 8th day of July, 1912.

Allen H. Wright,

City Clerk of the City of San Diego, California,

By Hugh A. Landers Deputy.

R E S O L U T I O N   N O .   1 1 2 2 2 .

WHEREAS, by order of the Common Council of the City of San Diego, Fourth Street has been graded and otherwise improved, from the south line of Lewis Street to a point 250 feet north of the north line of Stockton Street, in the City of San Diego; and,

WHEREAS, on the first day of July, 1912, a warrant, diagram and assessment were duly signed and filed of record of said improvement; and,

WHEREAS, the Hillcrest Company, a property owner on the line of said improvement has filed its appeal from the assessment made upon said street for said improvement, between the south line of Lewis Street and a point 250 feet north of the north line of Stockton Street, and has petitioned the Common Council for an amendment and correction of said assessment so far as it affects lot one (1), block three (3) in Hillcrest, in said City,

upon the ground that the assessment upon said lot was and is one hundred <sup>dollars</sup> too high, and on the ground that it had signed in agreement with Knight & Hyde to grade the frontage of said lot on the frontage covered by the said assessment in the grading of Lewis Street, and upon the ground that the said assessment was unjust and unreasonable, and that the same is of no particular benefit to the said lot or property assessed, NOW THEREFORE,

BE IT RESOLVED By the Common Council of the City of San Diego, as follows:

That Monday the 22nd day of July, 1912, at eleven o'clock in the forenoon of said day, and the chambers of said Common Council, on the fourth floor of the City Hall, located at the southwest corner of Fifth and G Streets, in said City of San Diego, are hereby fixed as the time and place for <sup>the</sup> hearing of the said appeal of the property owner, the Hillcrest Company, in the matter of the said assessment, and for the correction of said diagram and assessment on Fourth Street, in the City of San Diego, from the south line of Lewis Street to a point 250 feet north of the north line of Stockton Street.

That the Clerk of said City is hereby directed to notify all persons affected by such appeal, and interested in the said diagram and assessment, by publication in the EVENING TRIBUNE, a newspaper of general circulation, published and circulated in said City, being the official paper thereof.

Passed and adopted by the said Common Council of the said City of San Diego, California, this 8th day of July, 1912, by the following vote-to-wit:

AYES---COUNCILMEN Adams, Sehon and Dodson.

NOES---NONE

ABSENT-COUNCILMEN Fay and Woods.

A. E. Dodson,

President of the Common Council of the City of  
San Diego, California.

I Hereby Certify that the foregoing Resolution was passed by the Common Council of the said City of San Diego, at the time and by the vote, above stated.

Allen H. Wright,

City Clerk of the City of San Diego, California, and Ex-Officio  
Clerk of the Common Council of the City of San Diego.

(SEAL)

BY W. E. Bartlett Deputy.

I Hereby certify that the above and foregoing is a full, true and correct copy of Resolution No. 11222 of the resolutions of the City of San Diego, California, as adopted by the Common Council of said City on the 8th day of July, 1912.

Allen H. Wright,

City Clerk of the City of San Diego, California,

By Hugh A. Sanders Deputy.

#### R E S O L U T I O N   N O .   1 1 2 2 3 .

AUTHORIZING THE CITY ATTORNEY TO FILE DISCLAIMERS IN SUITS NOS.

18164, 18165, and 18166; IN THE SUPERIOR COURT OF SAN DIEGO COUNTY.

WHEREAS, it appears that the City has previously, for a good consideration, disclaimed all right in the property involved in the above named suits, NOW THEREFORE,

BE IT RESOLVED By the Common Council of the City of San Diego, as follows:

That the City Attorney is hereby directed to file a disclaimer on behalf of the City of San Diego, in each of the above numbered suits.

Passed and adopted by the said Common Council of the said City of San Diego, California, this 8th day of July, 1912, by the following vote, to-wit:

AYES---COUNCILMEN Adams, Sehon and Dodson.

NOES---NONE

ABSENT-COUNCILMEN Fay and Woods.

A. E. Dodson,

President of the Common Council of the City of  
San Diego, California.

I Hereby Certify that the above and foregoing Resolution was passed by the Common Council of the said City of San Diego, at the time and by the vote, above stated.

Allen H. Wright,

City Clerk of the City of San Diego, California, and Ex-Officio  
Clerk of the Common Council of the City of San Diego.

(SEAL)

By W. E. Bartlett Deputy.

I Hereby Certify that the above and foregoing is a full, true and correct copy of Resolution No. 11223 of the resolutions of the City of San Diego, California, as adopted by the Common Council of said City on the 8th day of July, 1912.

Allen H. Wright,

City Clerk of the City of San Diego, California,

By Hugh A. Danderst Deputy.

#### R E S O L U T I O N   N O .   1 1 2 2 4 .

#### GRANTING PERMISSION TO PROPERTY OWNER ON GOLDFINCH

#### STREET TO GRADE BY PRIVATE CONTRACT.

BE IT RESOLVED By the Common Council of the City of San Diego, as follows:

That in pursuance of a petition therefor, as contained in Document No. 52036, on file in the office of the City Clerk of said City, W. A. Sloane be, and he is hereby, granted permission to grade Goldfinch Street, in said City, from the north line of Barr Street to a point on said Goldfinch Street as far north from said Barr Street as it is practicable to grade. That the grading of said Goldfinch Street shall be done to a provisional grade, by private contract, at the expense of said W. A. Sloane. That said work shall be done according to the specifications therefor contained in Ordinance No. 3510 of the ordinances of said City of San Diego.

Provided that as a part of said work, said property owner shall construct and install sufficient and proper fences, guards and barriers to safeguard said street, and shall also construct all necessary conduits, drains, pipes, catch-basins and gutters for the proper drainage of said street between said points.

That all of said work shall be done under the direction and to the satisfaction of the Superintendent of Streets of said City, and all surplus dirt shall be deposited at the places designated by said Superintendent of Streets.

That said work shall be commenced on or before the 1st day of August, 1912, and shall be fully completed on or before the 1st day of October, 1912.

Passed and adopted by the said Common Council of the said City of San Diego, California, this 8th day of July, 1912, by the following vote- to-wit:

AYES---COUNCILMEN Adams, Sehon and Dodson.

NOES---NONE

ABSENT-COUNCILMEN Fay and Woods.

A. E. Dodson,

President of the Common Council of the City of  
San Diego, California.

I Hereby Certify that the above and foregoing Resolution was passed by the Common Council of the said City of San Diego, at the time, and by the vote, above stated.

Allen H. Wright,

City Clerk of the City of San Diego, California, and Ex-Officio  
Clerk of the Common Council of the said City of San Diego.

(SEAL)

By W. E. Bartlett Deputy.

I Hereby Certify that the above and foregoing is a full, true and correct copy of Resolution No. 11224 of the resolutions of the City of San Diego, California, as adopted by the Common Council of said City of San Diego, California, on the 8th day of July, 1912.

Allen H. Wright,

City Clerk of the City of San Diego, California,

By Hugh A. Sanders Deputy.

RESOLUTION ORDERING WORK, NO. 1 1 2 2 5.

(Essex Street.)

RESOLVED By the Common Council of the City of San Diego, California, that the public interest and convenience of said City require the work hereinafter described to be done, and the time prescribed during which objections to said work and improvement might be made having expired, and no objection thereto having been made, and said Common Council hereby finding that no assessment is necessary therefor:

NOW THEREFORE, the said Common Council hereby orders the following work to be done in said City, to-wit:

The closing up of the north ten feet and the south ten feet of Essex Street, in said City of San Diego, from the east line of Richmond Street to the east line of Pueblo Lot 1124.

And said portion of said Essex Street is hereby closed.

Passed and adopted by the said Common Council of the said City of San Diego, California, this 8th day of July, 1912, by the following vote, to-wit:

AYES---COUNCILMEN Adams, Sehon and Dodson.

NOES---NONE

ABSENT-COUNCILMEN Fay and Woods.

A. E. Dodson,

President of the Common Council of the City of  
San Diego, California.

I Hereby Certify that the above and foregoing Resolution was passed by the Common Council of the said City of San Diego, at the time, and by the vote, above stated.

Allen H. Wright,

City Clerk of the City of San Diego, California, and Ex-Officio  
Clerk of the Common Council of the City of San Diego.

(SEAL)

By W. E. Bartlett Deputy.

I Hereby certify that the above and foregoing is a full, true and correct copy of Resolution No. 11225 of the resolutions of the City of San Diego, California, as adopted by the Common Council of said City on the 8th day of July, 1912.

Allen H. Wright,

City Clerk of the City of San Diego, California,

By Hugh A. Sanders Deputy.

\*\*\*\*\*

## RESOLUTION ORDERING WORK NO. 1 1 2 2 6.

[Alley in Block 254, University Heights.]

RESOLVED, By the Common Council of the City of San Diego, California, that the public interest and convenience of said City require the work hereinafter described to be done, and the time prescribed during which objections to said work and improvement might be made having expired, and no objection thereto having been made, and said Common Council hereby finding that no assessment is necessary therefor;

(NOW, THEREFORE, the said Common Council hereby orders the following work to be done in said City, to-wit:)

NOW, THEREFORE, the said Common Council hereby orders the following work to be done in said City, to-wit;

The closing up of the alley in block two hundred and fifty-four (254) of University Heights, in the City of San Diego, California.

Said University Heights being according to the Amended Map of University Heights, By G. A. d'Hemecourt, filed in Book 8 of Lis Pendens, at page 36, in the County Recorder's office of San Diego County, California.

And said Alley is hereby closed.

Passed and adopted by the said Common Council of the said City of San Diego, California, this 8th day of July, 1912, by the following vote, to-wit:

AYES---COUNCILMEN Adams, Sehon and Dodson.

NOES---NONE

ABSENT-COUNCILMEN Fay and Woods.

A. E. Dodson,

President of the Common Council of the City of  
San Diego, California.

I Hereby Certify that the above and foregoing Resolution was passed by the Common Council of the said City of San Diego, at the time and by the vote, above stated.

Allen H. Wright,

City Clerk of the City of San Diego, California, and Ex-Officio  
Clerk of the Common Council of the City of San Diego.

(SEAL)

By W. E. Bartlett Deputy.

I Hereby Certify that the above and foregoing is a full, true and correct copy of Resolution No. 11226 of the resolutions of the City of San Diego, California, and as adopted by the Common Council of said City on the 8th day of July, 1912.

Allen H. Wright,

City Clerk of the City of San Diego, California,

By Hugh A. Sanders Deputy.

## RESOLUTION CHANGING GRADE NO. 1 1 2 2 7.

(SIXTH STREET, A STREET, ASH STREET, BEECH STREET and CEDAR STREET.)

WHEREAS, all the acts and things required by law to confer jurisdiction upon the Common Council of the City of San Diego, California, to order the change of the grades of SIXTH STREET, between the north line of B Street and the south line of the 1400 acre public park; A STREET, between the east line of Fifth Street and the West line of Seventh Street; ASH STREET, between the east line of Fifth Street and the west line of Seventh Street; BEECH STREET, between the west line of Sixth Street and the west line of Seventh Street; and CEDAR STREET, between the west line of Sixth Street and the west line of Seventh Street, all in said City of San Diego, as described in Resolution of Intention No. 10804 on file

in the office of the City Clerk of said city, have been done, and no protests against such proposed changes or modifications of grades having been filed with the Clerk of said Council within the time provided by law, Now Therefore,

BE IT RESOLVED; That the Common Council of the City of San Diego, California, hereby orders the change and modification of the grades of said streets, between the points hereinbefore mentioned, to be made as proposed by, and described in said Resolution of Intention, as follows, to-wit:

#### SIXTH STREET.

At the intersection of Sixth Street with B Street; at the northwest corner, the grade elevation to remain at 58.50 feet; at the northeast corner the grade elevation to remain at 58.50 feet.

At the intersection of Sixth Street with A Street; at the southwest corner, change the grade elevation from 79.00 feet to 76.50 feet. at the southeast corner change the grade elevation from 79.70 feet to 76.50 feet; at the northeast corner change the grade elevation from 83.00 feet to 79.00 feet; at the northwest corner change the grade elevation from 82.00 feet to 79.00 feet.

At the intersection of Sixth Street with Ash Street; at the southwest corner, change the grade elevation from 97.50 feet to 97.00 feet; at the southeast corner change the grade elevation from 100.50 feet to 97.00 feet; at the northeast corner change the grade elevation from 103.50 feet to 99.00 feet; at the northwest corner, change the grade elevation from 100.50 feet to 99.00 feet.

At the intersection of Sixth Street with Beech Street; at the southwest corner the grade elevation to remain at 114.00 feet; at the southeast corner, change the grade elevation from 116.50 feet to 114.00 feet; at the northeast corner change the grade elevation from 118.50 feet to 116.00 feet; at the northwest corner, the grade elevation to remain at 116.00 feet.

At the intersection of Sixth Street with Cedar<sup>2</sup> Street; at the southwest corner, the grade elevation to remain at 124.20 feet; at the southeast corner change the grade elevation from 127.00 feet to 125.00 feet; at the northeast corner change the grade elevation from 129.00 feet to 127.00 feet; at the northwest corner the grade elevation to remain at 127.00 feet.

At the intersection of the west line of Sixth Street with the south line of the 1400 acre public park, the grade elevation to remain at 141.30 feet.

At the intersection of the east line of Sixth Street with the south line of the 1400 acre public park, the grade elevation to remain at 141.30 feet.

#### A Street.

At the intersection of A Street with Fifth Street; at the southeast corner, the grade elevation to remain at 65.70 feet; at the northeast corner the grade elevation to remain at 67.80 feet.

At the intersection of A Street with Sixth Street; at the southwest corner, change the grade elevation from 79.00 feet to 76.50 feet; at the northwest corner change the grade elevation from 82.00 feet to 79.00 feet; at the northeast corner change the grade elevation from 83.00 feet to 79.00 feet; at the southeast corner change the grade elevation from 79.70 feet to 76.50 feet.

At the intersection of A Street with Seventh Street, at the southwest corner, the grade elevation to remain at 94.50 feet; at the northwest corner the grade elevation to remain at 96.50 feet.

#### ASH STREET.



At the intersection of Ash Street with Fifth Street; at the southeast corner the grade elevation to remain at 78.00 feet; at the northeast corner, the grade elevation to remain at 80.50 feet.

At the intersection of Ash Street with Sixth Street; at the southwest corner change the grade elevation from 97.50 feet to 97.00 feet; at the northwest corner change the grade elevation from 100.50 feet to 99.00 feet; at the northeast corner change the grade elevation from 103.50 feet to 99.00 feet; at the southeast corner change the grade elevation from 100.50 feet to 97.00 feet.

At the intersection of Ash Street with Seventh Street; at the northwest corner the grade elevation to remain at 132.00 feet; at the southwest corner the grade elevation to remain at 129.00 feet.

#### BEECH STREET.

At the intersection of Beech Street with Sixth Street; at the southwest corner the grade elevation to remain at 114.00 feet; at the northwest corner the grade elevation to remain at 116.00 feet; at the northeast corner change the grade elevation from 118.50 feet to 116.00 feet; at the southeast corner change the grade elevation from 116.50 feet to 114.00 feet.

At the intersection of Beech Street with Seventh Street; at the northwest corner the grade elevation to remain at 151.00 feet; at the southwest corner the grade elevation to remain at 149.00 feet.

#### CEDAR STREET.

At the intersection of Cedar Street with Sixth Street; at the southwest corner the grade elevation to remain at 124.20 feet; at the northwest corner the grade elevation to remain at 127.00 feet; at the northeast corner change the grade elevation from 129.00 feet to 127.00 feet; at the southeast corner change the grade elevation from 127.00 feet to 125.00 feet.

At the intersection of Cedar Street with Seventh Street; at the northwest corner the grade elevation to remain at 158.00 feet; at the southwest corner the grade elevation to remain at 159.00 feet.

And the grades of said streets, between the points hereinbefore mentioned, shall have a uniform ascent and descent, and the center line of said streets shall have an average elevation of the opposite curb grades.

All of said grade elevations to be above the datum line of levels, as fixed by Ordinance No. 3950 of the ordinances of said City.

That THE EVENING TRIBUNE, a daily newspaper published and circulated, and of general circulation in the said City of San Diego, be, and it is hereby designated as the newspaper in which this resolution ordering change of grade shall be published for two days, in the manner and by the persons required by law.

That the Clerk of the said City of San Diego be, and he is hereby directed to cause this resolution ordering change of grade to be published by two insertions in said daily newspaper in the manner required by law.

Passed and adopted by the said Common Council of the said City of San Diego, California, this 8th day of July, 1912, by the following vote, to-wit:

AYES---COUNCILMEN Adams, Sehon and Dodson.

NOES---NONE

ABSENT-COUNCILMEN Fay and Woods.

A. E. Dodson,

President of the Common Council of the City of  
San Diego, California.

I Hereby Certify that the above and foregoing is a full, true and correct copy of Resolution No. 11227 of the resolutions of the City of San Diego, California, as adopted by the Common Council of said City on the 8th day of July, 1912.

Allen H. Wright,

City Clerk of the City of San Diego, California, and Ex-Officio  
Clerk of the Common Council of the City of San Diego.

(SEAL)

By W. E. Bartlett Deputy.

I Hereby Certify that the above and foregoing is a full, true and correct copy of Resolution No. 11227 of the resolutions of the City of San Diego, California, as adopted by the Common Council of said City on the 8th day of July, 1912.

Allen H. Wright,

City Clerk of the City of San Diego, California,

By Hugh A. Sanders Deputy.

# RESOLUTION ORDERING WORK NO. 11228.

(Harasthy Street)

RESOLVED By the Common Council of the City of San Diego, California, that the public interest and convenience of said City require that the street work hereinafter described be done, and therefore the said Common Council hereby orders the following street work to be done, to-wit:

The grading, to the official grade thereof, of Harasthy Street, in said City of San Diego, for the entire width of said street, from property line to property line, from the southwesterly line of California Street to the northeasterly line of Atlantic Street, according to the specifications therefor contained in Ordinance No. 3510 of the ordinances of said City.

The costs and expenses of said work and improvement are to be assessed upon the district which is more particularly described in Resolution of Intention No. 10805, on file in the office of the City Clerk of said City.

For further particulars, and a description of said assessment district, reference is hereby made to said Resolution of intention No. 10805.

THE EVENING TRIBUNE, a daily newspaper published and circulated and of general circulation in said City of San Diego, is hereby designated as the newspaper in which this Resolution Ordering Work, and the notice of said work inviting sealed proposals for doing the same, shall be published, in the manner and form, and by the persons required by law.

The Clerk of the said City of San Diego is hereby directed to post conspicuously for five days, on or near the chamber door of the said Common Council, in the manner and form required by law, a notice with specifications inviting sealed proposals or bids for doing said work; and said Clerk is hereby directed to publish, for two days in said newspaper in the manner and form required by law, a notice of said work, inviting sealed proposals or bids for doing the said work, and referring to the specifications posted or on file. Said notice shall require either a certified check or bond, as prescribed by law, for an amount not less than ten per cent. of the aggregate of the proposal.

Said Clerk of the said City of San Diego is also directed to publish for two days in said newspaper, in the manner required by law, this resolution ordering work.

Passed and adopted by the Common Council of the said City of San Diego, California, this 8th day of July, 1912, by the following vote, to-wit:

AYES---COUNCILMEN Adams, Sehon and Dodson.

NOES---NONE

ABSENT-COUNCILMEN Fay and Woods.

A. E. Dodson,

President of the Common Council of the City of  
San Diego, California.

I Hereby Certify that the above and foregoing Resolution Ordering Work was passed by the Common Council of the said City of San Diego, at the time, and by the vote, above stated.

Allen H. Wright,

City Clerk of the City of San Diego, California, and Ex-Officio  
Clerk of the Common Council of the City of San Diego.

(SEAL)

By W. E. Bartlett Deputy.

I Hereby certify that the above and foregoing is a full, true and correct copy of Resolution No. 11228 of the resolutions of the City of San Diego, California, as adopted by the Common Council of said City on the 8th day of July, 1912.

Allen H. Wright,

City Clerk of the City of San Diego, California,

By Hugh A. Danderst Deputy.

RESOLUTION ORDERING WORK NO. 1 1 2 2 9.

(22nd Street and Beardsley  
Street.)

RESOLVED By the Common Council of the City of San Diego, California, that the public interest and convenience of said City require that the street work hereinafter described be done, and therefore the said Common Council hereby orders the following street work to be done, to-wit:

The grading to the official grade thereof, of the following streets in said City of San Diego, to-wit:

22nd Street, for the entire width of said Street, from property line to property line, from the south line of N Street to the north line of Mannasse & Schiller's Subdivision; and

Beardsley Street, for the entire width of said street, from property line to property line, from the north line of Mannasse & Schiller's Subdivision to the northeasterly line of Pierce Avenue, ( excepting all of the intersections of said Beardsley Street with all cross streets, between said points, and also excepting such portions of the said Beardsley Street, between said points, required by law to be kept in order or repair by any person or company having railroad tracks thereon).

Said grading of said streets, between the points hereinbefore mentioned, shall be done according to the specifications therefor contained in Ordinance No. 3510 of the ordinances of said City. And as a part of said work, the construction across said Beardsley Street, between the northeasterly line of Julian Avenue and the south line of Sherman's Addition, of a reinforced concrete culvert and its appertaining structures, according to, and as shown upon, the plans, drawings and typical cross-sections and specifications contained in Document No. 49741, on file in the office of the City Clerk of said City, and copies of which are on file in the office of the City Engineer of said City.

All of said plans, drawings and typical cross-sections and specifications contained in said Document No. 49741, and said specifications contained in said Ordinance No. 3510 are by reference thereto, incorporated herein, and made a part hereof.

The costs and expenses of said work and improvement are to be assessed upon the district which is more particularly described in Resolution of Intention No. 10686, on file in the office of the City Clerk of said City.

For further particulars, and a description of said assessment district, reference is hereby made to said resolution of Intention No. 10686.

Said Sherman's Addition being according to map thereof filed in Book 5 of Maps, at page 278, in the office of the County Recorder of San Diego County, California.

Said Mannasse & Schiller's Subdivision being a subdivision of Pueblo Lot 1157, according to the map thereof filed in Book 4 of Maps, at page 209, in the office of said County Recorder.

Said Beardsley Street being designated upon said Map of Mannasse & Schiller's Subdivision as South 22nd Street.

The costs and expenses of said work and improvement are to be assessed upon the district which is more particularly described in Resolution of Intention No. 10686, on file in the office of the City Clerk of said City.

For further particulars, and a description of said assessment district, reference is hereby made to said Resolution of Intention No. 10686.

The said Common Council determined that serial bonds bearing interest at the rate of seven per cent per annum shall be issued to represent assessments of twenty-five dollars, or over for the cost of said work or improvement. Said serial bonds shall extend over a period ending ten years from their date, and an even annual proportion of the principal sum thereof shall be payable <sup>by coupon</sup> on the second day of January, every year after their date, until the whole is paid, and the interest shall be payable semi-annually, by coupon, on the second days of January and July, respectively, of each year, at the rate of seven per cent. per annum on all sums unpaid, until the whole of said principal and interest are paid. Said bonds shall be issued in accordance with the provisions of an Act of the Legislature of the State of California, entitled, "An Act to Provide a System of Street Improvement Bonds to Represent Certain Assessments for the Cost of Street work and Improvement, Within Municipalities, and also for the Payment of such Bonds," approved February 27th, 1893, and of all acts supplementary thereto, or amendatory thereof. And said Common Council determined that said serial bonds shall be issued to represent the expenses of said work or improvement.

THE EVENING TRIBUNE, a daily newspaper published and circulated and of general circulation in said City of San Diego, is hereby designated as the newspaper in which this Resolution Ordering Work, and the notice of said work inviting sealed proposals for doing the same, shall be published, in the manner and form, and by the persons required by law.

The Clerk of the said City of San Diego is hereby directed to post conspicuously for five days, on or near the chamber door of the said Common Council, in the manner and form required by law, a notice with specifications inviting sealed proposals or bids for doing said work; and said Clerk is hereby directed to publish, for two days in said newspaper in the manner and form required by law, a notice of said work, inviting sealed proposals or bids for doing the said work, and referring to the specifications posted or on file. Said notice shall require either a certified check or bond, as prescribed by law, for an amount not less than ten per cent of the aggregate of the proposal.

Said Clerk of the said City of San Diego is also directed to publish for two days in said newspaper, in the manner required by law, this resolution ordering work.

Passed and adopted by the Common Council of the said City of San Diego, California, this 8th day of July, 1912, by the following vote, to-wit:

AYES---COUNCILMEN Adams, Sehon and Dodson.

NOES---NONE

ABSENT-COUNCILMEN Fay and Woods.

A. E. Dodson,

President of the Common Council of the City of  
San Diego, California.

I Hereby Certify that the above and foregoing Resolution Ordering Work was passed by the Common Council of the said City of San Diego, at the time, and by the vote, above stated.

Allen H. Wright,

City Clerk of the City of San Diego, California, and Ex-Officio  
Clerk of the Common Council of the said City of San Diego.

(SEAL)

By W. E. Bartlett Deputy.

I Hereby Certify that the above and foregoing is a full, true and correct copy of Resolution No. 11229 of the resolutions of the City of San Diego, California, as adopted by the Common Council of said City on the 8th day of July, 1912.

Allen H. Wright,

City Clerk of the City of San Diego, California,

By Hugh A. Pandus Deputy.

#### R E S O L U T I O N N O. 1 1 2 3 0.

WHEREAS, the City of San Diego was but recently over-run by a horde of lawless invaders who congregated in certain Northern Cities for the avowed purpose of making an attack upon our city, to defy our laws, resist our officers, over-crowd our courts, set at naught our city ordinances, and destroy the fair name of our city for peace and quiet; and,

WHEREAS, in their courageous efforts to uphold the law and preserve the good name of our city, certain of our brave and faithful police officers fell victims to the bullets of that lawless invading mob, and local sympathizers; and,

WHEREAS, on the suggestion of our esteemed fellow citizen, John D. Spreckels, a public subscription was opened for the Police Benefit Fund for the relief of such injured officers; and,

WHEREAS, the Union and Tribune did lend their columns to the worthy cause, and receive from the generous public and pay into such Police Benefit Fund the sum of \$2365.50 for the relief of such injured officers, NOW THEREFORE,

BE IT RESOLVED, that the said Common Council of the City of San Diego, on behalf of the Department of Police, does hereby extend sincere thanks to every person who so generously gave of their means for the relief of our brave officers on account of injuries received in the discharge of duty.

AND BE IT FURTHER RESOLVED, that we sincerely appreciate the services of the Union and Tribune for their earnest and effective effort on behalf of the Police Benefit Fund.

AND BE IT FURTHER RESOLVED, that we appreciate and revere the high sense of patriotism and civic pride of our people which so forcibly impels them to love and uphold home, the law and the Flag, and to distrust Anarchy and disorder in all their destructive forms.

I Hereby Certify that the above and foregoing is a full, true and correct copy of Resolution No. 11230 of the resolutions of the City of San Diego, California, as adopted on the 8th day of July, 1912.

Allen H. Wright,

City Clerk of the City of San Diego, California,

By Hugh A. Pandus Deputy.

## RESOLUTION ORDERING WORK NO. 1 1 2 3 1.

## India Street.

RESOLVED By the Common Council of the City of San Diego, California, that the public interest and convenience of said City require the street work hereinafter described be done, and therefore the said Common Council hereby orders the following street work to be done, to-wit:

That the roadway of India Street, in said City, from curb line to curb line, from thenorth line of H Street to the south line of Winder Street, in said City, including the roadway of all intersections of said India Street with cross-streets, between said points, and also the roadway of said India Street leading into Glenwood Drive, (excepting the roadway of theintersections of said India Street withthe following streets, to-wit: G Street, F Street, E Street, D Street and B Street, and also excepting such portions of the said India Street, and the said intersections of streets, between said points, required by law to be kept in order or repair by any person or company having railroad tracks thereon, and also excepting the roadway of said India Street, between the north line of Kalmia Street and a point 120 feet north fromsaid north line of Kalmia Street, and also excepting that portion of the roadway of said India Street to be occupied by the granite block gutters hereinafter referred to, as shown upon the plans, drawings and typical cross-sections contained in Document No. 50224, on file in the office of the City Clerk of said City) be paved with asphalt pavement, laid upon a concrete base, according to the specifications therefor contained in Ordinance No. 4111 of the ordinances of said City, and according to, and as shown upon the plans, drawings and typical cross-sections contained in Document No. 50224, on file in the office of the City Clerk of said City, and copies of which are on file in the office of the City Engineer of said City.

And as a part of said work, the construction upon both sides of the said India Street, between the north line of H Street and the south line of B Street, of granite block gutters, (excepting such portions of the said India Street, between said points, required by law to be kept in order or repair by any person or company having railroad tracks thereon), according to the specifications therefor contained in Ordinance No. 4108, of the ordinances of said City, and according to, and as shown upon the said plans, drawings and typical cross-sections contained in said document No. 50224.

Also as a part of said work, the construction of concrete curbing upon the said India Street, on both sides thereof, from the north line of H Street to the south line of Winder Street, including the returns in all intersections of said India Street withcross streets between said points, (excepting such portions of the said India Street and the said intersections of streets, between/said points, already curbed with concrete at the time of the adoption of Resolution of Intention No. 10747, and also excepting that portion of said India Street, between the north line of Kalmia Street, and a point 120 feet north from said north line of Kalmia Street), according to the specifications therefor contained in Ordinance No. 1140 of the ordinances of said City, and according to, and as shown upon said plans, drawings and typical cross-sections contained in said Document No. 50224.

Also, as a part of said work, the grading, to the official grade thereof, of said India Street, from property line to property line, from the north line of Kalmia Street to a point 120 feet north from the north line of Kalmia Street, (excepting such portions of the said India Street, between said points, required by law to be kept in order or repair by any person or company having railroad tracks thereon), according to the specifications therefor contained in Ordinance No. 3510 of the ordinances of said City, and according to and as shown upon, said plans, drawings and typical cross-sections contained in said Document No. 50224.



Also, as a part of said work, the construction in the said India Street of the following re-inforced concrete culverts, to-wit: one twenty-four inch culvert at each of the intersections of said India Street with Beech Street, Cedar Street, Date Street, Fir Street, Grape Street, Hawthorn Street, Ivy Street, Spruce Street, Upas Street, and Willow Street; and two twenty-four inch culverts at each of the intersections of said India Street with Kalmia Street, Palm Street, Sassafras Street and Chalmers Street; and one eighteen-inch culvert at the intersection of said India Street with Quince Street; (excepting portions of said culverts extending across and under the railway tracks of the San Diego Electric Railway Company); according to the specifications therefor contained in said Document No. 50224, and as shown upon said plans, drawings and typical cross-sections.

Also, as a part of said work, the construction in the said India Street, between Ivy Street and Juniper Street, of one ten-inch cement pipe culvert, (excepting <sup>a</sup> portions of said culvert extending across and under the railway tracks of the San Diego Electric Railway Company), according to the specifications therefor contained in said Document No. 50224, and as shown upon said plans, drawings and typical cross-sections.

And also, as a part of said work, the construction of one cement concrete catch-basin, on the west side of said India Street, near C Street, according to, and as shown upon, said plans, drawings and typical cross-sections and specifications contained in said Document No. 50224.

All of said plans, drawings and typical cross-sections and specifications contained in said Document No. 50224, and said specifications contained in said Ordinances No. 4111, No. 4108, No. 3510 and No. 1140, are, by reference thereto, incorporated herein and made a part hereof.

The costs and expenses of said work and improvement are to be assessed upon the district which is more particularly described in said Resolution of Intention No. 10747, on file in the office of the City Clerk of said City.

For further particulars, and a description of said assessment district, reference is hereby made to said Resolution of Intention No. 10747.

Said India Street being designated as India Av. upon the Map of Middletown made by J. E. Jackson, in January, 1874, on file in the office of the County Clerk of said San Diego County, California,

Said India Av. being commonly and better known as India Street.

The said Common Council determined that serial bonds bearing interest at the rate of seven per cent. per annum shall be issued to represent assessments of twenty-five dollars or over for the cost of said work or improvement. Said serial bonds shall extend over a period ending ten years from their date, and an even annual proportion of the principal sum thereof shall be payable by coupon, on the second day of January, every year after their date, until the whole is paid, and the interest shall be payable semi-annually by coupon, on the second days of January and July, respectively, of each year, at the rate of seven per cent. per annum on all sums unpaid, until the whole of said principal and interest are paid. Said bonds shall be issued in accordance with the provisions of an Act of the Legislature of the State of California, entitled, "An Act to Provide a System of Street Improvement Bonds to Represent Certain Assessments for the cost of Street Work and Improvement Within Municipalities, and also for the Payment of Such Bonds," approved February 27th, 1893, and of all acts supplementary thereto, or amendatory thereof. And said Common Council determined that said serial bonds shall be issued to represent the expenses of said work or improvement.



THE EVENING TRIBUNE, a daily newspaper published and circulated and of general circulation in said City of San Diego, is hereby designated as the newspaper in which this Resolution Ordering Work, and the notice of said work, inviting sealed proposals for doing the same, shall be published, in the manner and form, and by the persons required by law.

The Clerk of the said City of San Diego is hereby directed to post conspicuously for five days, on or near the chamber door of the said Common Council, in the manner and form required by law, a notice with specifications inviting sealed proposals or bids for doing said work; and said Clerk is hereby directed to publish, for two days in said newspaper in the manner and form required by law, a notice of said work, inviting sealed proposals or bids for doing the said work, and referring to the specifications posted or on file. Said notice shall require either a certified check or bond, as prescribed by law, for an amount not less than ten per cent. of the aggregate of the proposal.

Said Clerk of the said City of San Diego is also directed to publish for two days in said newspaper, in the manner required by law, this resolution ordering work.

Passed and adopted by the Common Council of the said City of San Diego, California, this 15th day of July, 1912, by the following vote, to-wit:

AYES---COUNCILMEN Adams, Fay, Sehon and Dodson.

NOES---NONE

ABSENT-COUNCILMAN Woods.

A. E. Dodson,

President of the Common Council of the City of  
San Diego, California.

I Hereby certify that the above and foregoing Resolution Ordering Work was passed by the Common Council of the said City of San Diego, at the time and by the vote above stated.

Allen H. Wright,

City Clerk of the City of San Diego, California, and Ex-Officio  
Clerk of the Common Council of the said City of San Diego.

(SEAL)

By W. E. Bartlett Deputy.

I Hereby Certify that the above and foregoing is a full, true and correct copy of Resolution No. 11231 of the Resolutions of the City of San Diego, California, as adopted by the Common Council of said City on the 15th day of July, 1912.

Allen H. Wright,

City Clerk of the City of San Diego, California,

By Hugh A. Sanders Deputy.

RESOLUTION OF AWARD NO. 1 1 2 3 2.

(17th Street.)

RESOLVED That the Common Council of the City of San Diego, California, having in open session on the 24th day of June, 1912, opened, examined and publicly declared all sealed proposals or bids offered for doing the following work, to-wit:

The paving, with asphalt pavement, laid upon a concrete base, to the official grade thereof, of 17th Street, in said City, for the entire width of said 17th Street, from property line to property line, from the south line of E Street to a point 58 feet north of the north line of F Street, according to the specifications therefor, contained in Ordinance No. 4111 of the ordinances of said City, and according to, and as shown upon, the plans, drawings and typical cross-sections contained in Document No. 49687, on file in the office And Copies of which are on file in the office of the City Engineer of said City; of the City Clerk of said City; (excepting from said work of paving that portion of said 17th Street 39 feet in width and 190 feet and 6 inches in length, and curved at the four

corners of said strip, each of said curves having a ten foot radius; said excepted portion being particularly shown and delineated upon the plans, drawings and typical cross-sections contained in said Document No. 49687.)

And as a part of said work, the construction of the following cement concrete curbing, to-wit: 269.5 feet of concrete curbing on the west side of said 17th Street, between the south line of E Street and a point 269.5 feet south of the south line of E Street; and 219.5 feet of concrete curbing on the east side of said 17th Street, between a point and a point 269.5 feet south of the south line of E Street; 50 feet south of the south line of E Street; and also the construction of cement concrete curbing on the inner edge of said paving, in and around said excepted strip of land, according to the specifications therefor contained in Said Document No. 49687, and as shown upon, said plans, drawings and typical cross-sections.

And also, as a part of said work, the construction at the south end of said asphalt pavement on the east and west sides of said 17th Street, of cement concrete walks connecting with the present cement walk, balustrades and steps now in said 17th Street near the north line of F Street, according to the specifications therefor contained in said Document No. 49687, and as shown upon said plans, drawings and typical cross-sections.

Said excepted strip or portion of said 17th Street being excepted from the work hereinbefore mentioned, and reserved for parking purposes.

All of said plans, drawings and typical cross-sections and specifications contained in said Document No. 49687, and said specifications contained in said Ordinance No. 4111, are, by reference thereto, incorporated herein and made a part hereof.

The costs and expenses of said work and improvement are to be assessed upon the district which is more particularly described in Resolution of Intention No. 10457, on file in the office of the City Clerk of said City.

For further particulars, and a description of said assessment district, reference is hereby made to said Resolution of Intention No. 10457.

The said Common Council hereby rejects all of said proposals or bids, except the next herein mentioned, and hereby awards the contract for said work to the lowest, regular responsible bidder, to-wit: To The Barber Asphalt Paving Company at the prices specified in its bid for said work, on file in the office of the Clerk of said City, to-wit: Paving per square foot, 16-3/10 cents; cement sidewalk, per square foot, 15-5/10 cents; cement curb, per lineal foot, 40 cents.

The Clerk of said City of San Diego is hereby directed to post notice of this award conspicuously for five days on or near the chamber door of the said Common Council and also to cause said notice to be published for two days in The Evening Tribune, a daily newspaper published and circulated, and of general circulation, in the said City of San Diego, and hereby designated for that purpose.

The said Common Council determined that serial bonds bearing interest at the rate of seven per cent. per annum shall be issued to represent assessments of twenty-five dollars or over for the cost of said work or improvement. Said serial bonds shall extend over a period ending ten years from their date, and an even annual proportion of the principal sum thereof shall be payable by coupon, on the second day of January, every year after their date, until the whole is paid, and the interest shall be payable semi-annually, by coupon, on the second days of January and July, respectively, of each year, at the rate of seven per cent. per annum on all sums unpaid, until the whole of said principal and interest are paid. Said bonds shall be issued in accordance with the provisions of an Act of the Legislature of the State of California, entitled, "An Act to provide a System of Street Improvement Bonds to Represent Certain Assessments for the Cost of Street Work and Improvement Within Municipalities, and also for the Payment of such Bonds," approved February

27th, 1893, and of all acts supplementary thereto, or amendatory thereof. And said Common Council determined that said serial bonds shall be issued to represent the expenses of said work or improvement.

Passed and adopted by the said Common Council of the said City of San Diego, California, this 15th day of July, 1912, by the following vote, to-wit:

AYES---COUNCILMEN Adams, Fay, Sehon and Dodson.

NOES---NONE

ABSENT-COUNCILMAN Woods.

A. E. Dodson,

President of the Common Council of the City of  
San Diego, California.

The foregoing Resolution of Ward was thereupon approved by the said Common Council of the said City of San Diego, California, this 15th day of July, 1912 by the following vote, to-wit:

AYES---COUNCILMEN Adams, Fay, Sehon and Dodson.

NOES---NONE

ABSENT-COUNCILMAN Woods.

being a three fourths vote of said Common Council.

A. E. Dodson,

President of the Common Council of the City of  
San Diego, California.

I Hereby certify that the above and foregoing is a full, true and correct copy of Resolution No. 11232 of the resolutions of the City of San Diego, California, as adopted by the Common Council of said City on the 15th day of July, 1912.

Allen H. Wright,

City Clerk of the City of San Diego, California,

By Hugh A. Sanders Deputy.

#### R E S O L U T I O N   N O .   1 1 2 3 3 .

#### ADOPTING MAP OF WESTLAWN, AND ACCEPTING THE STREETS THEREIN.

BE IT RESOLVED By the Common Council of the City of San Diego, as follows:

Said Common Council hereby finds that that certain map, entitled, "Westlawn, a subdivision of Pueblo Lot 239, City of San Diego, Surveyed June 1912 by D. A. Loebenstein, Civil Engr.," is made in the manner and form prescribed by law, and conforms to the surrounding surveys; and that said map and the subdivision of land shown thereon is hereby allowed; and said Common Council hereby accepts on behalf of the public the following streets, shown on said map, to-wit: Golf Street, Whitfield Street, Buckeye Street, Anderson Street, Cauby Street and Midway Drive, And said Golf Street, Whitfield Street, Buckeye Street, Anderson Street, Cauby Street and Midway Drive are hereby declared to be public streets and drive, and dedicated to the public use.

The Clerk of said City is hereby authorized and directed to endorse upon said map, as and for the act of this Common Council, that said Golf Street, Whitfield Street, Buckeye Street, Anderson Street, Cauby Street and Midway Drive are accepted on behalf of the public as hereinbefore stated.

Passed and adopted by the said Common Council of the said City of San Diego, California, this 15th day of July, 1912, by the following vote, to-wit:

AYES---COUNCILMEN Adams, Fay, Sehon and Dodson.

NOES---NONE

ABSENT-COUNCILMAN Woods.

A. E. Dodson,

President of the Common Council of the City of  
San Diego, California.

I Hereby Certify that the above and foregoing Resolution was passed by the Common Council of the said City of San Diego, at the time and by the vote, above stated.

Allen H. Wright,

City Clerk of the City of San Diego, California, and Ex-Officio  
Clerk of the Common Council of the City of San Diego.

(SEAL)

By W. E. Bartlett Deputy.

I Hereby Certify That the above and foregoing is a full, true and correct copy of Resolution No. 11233 of the resolutions of the City of San Diego, California, as adopted by the Common Council of said City on the 15th day of July, 1912.

Allen H. Wright,

City Clerk of the City of San Diego, California,

By Hugh A. Sanders Deputy.

# R E S O L U T I O N   N O .   1 1 2 3 4 .

ADOPTING MAP OF A. WEHRMAN'S RESUBDIVISION OF BLOCK 372 OLD TOWN, AND ACCEP-  
THE  
TING/ALLEY THEREIN.

BE IT RESOLVED By the Common Council of the City of San Diego, as follows:

Said Common Council hereby finds <sup>that</sup> that certain map entitled, "A. Wehrman's Resubdi-  
vision of Block 372, Old Town, San Diego, San Diego Co. State of California," surveyed May  
30th, 1912, by Kendrick & Lorway, C. E.s. is made in the manner and form prescribed by  
law, and conforms to the surrounding surveys; and that said map and the subdivision of land  
shown thereon is hereby allowed; and said Common Council hereby accepts on behalf of the  
public the unnamed alley shown on said map. And said unnamed alley is hereby declared to be  
a public alley, and dedicated to the public use.

The Clerk of said City is hereby authorized and directed to endorse upon said map,  
as and for the act of this Common Council, that said alley is accepted on behalf of the  
public as hereinbefore stated.

Passed and adopted by the said Common Council of the said City of San Diego, Cal-  
ifornia, this 15th day of July, 1912, by the following vote, to-wit:

AYES---COUNCILMEN Adams, Fay, Sehon and Dodson.

NOES---NONE

ABSENT-COUNCILMAN Woods.

A. E. Dodson,

President of the Common Council of the City of  
San Diego, California.

I Hereby Certify that the above and foregoing Resolution was passed by the Common Council of the said City of San Diego, at the time and by the vote, above stated.

Allen H. Wright,

City Clerk of the City of San Diego, California, and Ex-Officio  
Clerk of the Common Council of the City of San Diego.

(SEAL)

By W. E. Bartlett Deputy.

I Hereby Certify that the above and foregoing is a full, true and correct copy of Resolution No. 11234, of the resolutions of the City of San Diego, California, as adopted by the Common Council of said City on the 15th day of July, 1912.

Allen H. Wright,  
City Clerk of the City of San Diego, California,

By Hugh A. Dander Deputy.

R E S O L U T I O N   N O .   1 1 2 3 5 .

BE IT RESOLVED By the <sup>Anacapa Street, Point Loma Heights,</sup> Common Council of the City of San Diego, as follows:

That the public interest and convenience of said City require the closing up of that portion of Anacapa Street, in Point Loma Heights, in said City of San Diego, hereinafter mentioned; and,

BE IT FURTHER RESOLVED, that it is the intention of said Common Council to order the closing up of Anacapa Street, in Point Loma Heights, in said City of San Diego, between the northeasterly line of Macaulay Street and the southwesterly line of Elsinore Street.

That it is not deemed necessary that any land be taken therefor.

That the exterior boundaries of the district of lands in said City to be affected by said work and improvement, and to be assessed to pay the damages, costs and expenses thereof, are described as follows, to-wit:

Beginning at a point on the northeasterly line of Macaulay Street distant 130 feet northwesterly from the northwesterly line of Anacapa Street; thence northeasterly on a line parallel to and distant 130 feet northwesterly from the northwesterly line of Anacapa Street to the southwesterly line of Elsinore Street; thence southeasterly along the southwesterly line of Elsinore Street to a point distant 40 feet southeasterly from the southeasterly line of Anacapa Street; thence southwesterly on a line parallel to and distant 40 feet southeasterly from the southeasterly line of Anacapa Street to the northeasterly line of Macaulay Street; thence northwesterly along the northeasterly line of Macaulay Street to the point or place of beginning; excepting therefrom all public streets, roads, alleys, avenues and highways.

Said Point Loma Heights, being according to Map No. 1106, filed in the office of the County Recorder of San Diego County, California.

That THE EVENING TRIBUNE, a daily newspaper published and circulated, and of general circulation, in the said City of San Diego, be and it is hereby designated as the newspaper in which the Street Superintendent of said City shall cause to be published, in the manner and form required by law, notice of the passage of this Resolution of Intention, and the said Street Superintendent is hereby directed to cause notices of the passage of this Resolution to be posted in the manner and form required by law, and to cause a notice similar in substance to be published in said newspaper for a period of ten days in the manner required by law.

Passed and adopted by the said Common Council of the said City of San Diego, California, this 15th day of July, 1912, by the following vote, to-wit:

AYES---COUNCILMEN Adams, Fay, Sehon and Dodson.

NOES---NONE

ABSENT-COUNCILMAN Woods.

A. E. Dodson,  
President of the Common Council of the City of  
San Diego, California.

I Hereby Certify that the above and foregoing Resolution of Intention was passed by the Common Council of the said City of San Diego, at the time and by the vote, above stated.

Allen H. Wright,

City Clerk of the City of San Diego, California, and Ex-Officio  
Clerk of the Common Council of the said City of San Diego.

(SEAL)

By W. E. Bartlett Deputy.

(I Hereby Certify that the above and foregoing Resolution of Intention was passed by the Common Council of the said City of San Diego, at the time, and by the vote, above stated)

I Hereby certify that the above and foregoing is a full, true and correct copy of Resolution No. 11235 of the resolutions of the City of San Diego, California, as adopted by the Common Council of said City of San Diego, on the 15th day of July, 1912.

Allen H. Wright,

City Clerk of the City of San Diego, California,

By Hugh A. Sanders Deputy.

RESOLUTION OF INTENTION NO. 11236.

Elsinore Street, Point Loma Heights.

BE IT RESOLVED By the Common Council of the City of San Diego, as follows:

That the public interest and convenience of said City require the closing up of that certain portion of Elsinore Street hereinafter mentioned; and,

BE IT FURTHER RESOLVED, that it is the intention of said Common Council to order the closing up of Elsinore Street, in Point Loma Heights, in the City of San Diego, California, between the northwesterly line of Chatsworth Boulevard and the southeasterly line of Wells Street.

That it is not deemed necessary that any land be taken therefor.

That the exterior boundaries of the district of lands in said City to be affected by said work and improvement, and to be assessed to pay the damages, costs and expenses thereof, are described as follows, to-wit:

Beginning at a point on the southeasterly line of Wells Street distant 130 feet northeasterly from the northeasterly line of Elsinore Street; thence southeasterly on a line parallel to and distant 130 feet northeasterly from the northeasterly line of Elsinore Street to the northwesterly line of Chatsworth Boulevard; thence southwesterly along the northwesterly line of Chatsworth Boulevard to a point distant 50 feet southwesterly from the southwesterly line of Elsinore Street; thence northwesterly on a line parallel to and distant 50 feet southwesterly from the southwesterly line of Elsinore Street to its intersection with the southeasterly line of Wells Street produced southwesterly; thence northeasterly along said southwesterly line of Wells Street to the place of beginning; excepting therefrom all public streets, roads, alleys, avenues and highways.

Said Point Loma Heights being according to Map No. 1106, filed in the office of the County Recorder of San Diego County, California.

That THE EVENING TRIBUNE, a daily newspaper published and circulated, and of general circulation, in the said City of San Diego, be and it is hereby designated as the newspaper in which the Street Superintendent of said City shall cause to be published, in the manner and form required by law, notice of the passage of this Resolution of Intention, and the said Street Superintendent is hereby directed to cause notices of the passage of this Resolution to be posted in the manner and form required by law, and to cause a notice similar in substance to be published in said newspaper for a period of ten days in the manner required by law.



Passed and adopted by the said Common Council of the said City of San Diego, California, this 15th day of July, 1912, by the following vote, to-wit:

AYES---COUNCILMEN Adams, Fay, Sehon and Dodson.

NOES---NONE

ABSENT-COUNCILMAN Woods.

A. E. Dodson,

President of the Common Council of the City of  
San Diego, California.

I hereby certify that the above and foregoing Resolution of Intention was passed by the Common Council of the said City of San Diego, at the time, and by the vote, above stated.

Allen H. Wright,

City Clerk of the City of San Diego, California, and Ex-Officio  
Clerk of the Common Council of the said City of San Diego.

By W. E. Bartlett Deputy.

I hereby certify that the above and foregoing is a full, true and correct copy of Resolution No. 11236 of the resolutions of the City of San Diego, California, as adopted by the Common Council of said City on the 15th day of July, 1912.

Allen H. Wright,

City Clerk of the City of San Diego, California.

By Hugh A. Vanderst Deputy.

RESOLUTION OF INTENTION NO. 11237.

Macaulay Street, Point Loma Heights.

BE IT RESOLVED By the Common Council of the City of San Diego, as follows:

That the public interest and convenience of said City require the closing up of that portion of Macaulay Street in Point Loma Heights, in said City of San Diego, Hereinafter mentioned; and,

BE IT FURTHER RESOLVED, that it is the intention of said Common Council to order the closing up of said Macaulay Street, in Point Loma Heights, in said City of San Diego, between the northwesterly line of Chatsworth Boulevard and the northwesterly line of Pueblo Lot 200.

That it is not deemed necessary that any land be taken therefor.

That the exterior boundaries of the district of lands in said City to be affected by said work and improvement, and to be assessed to pay the damages, costs and expenses thereof, are described as follows, to-wit:

That it is not deemed necessary that any land be taken therefor.

That the exterior boundaries of the district of lands in said City to be affected by said work and improvement, and to be assessed to pay the damages, costs and expenses thereof, are described as follows, to-wit:

Beginning at a point on the northwesterly line of Pueblo Lot 200 distant 45 feet northeasterly from the northeasterly line of Macaulay Street; thence southeasterly on a line parallel to and distant 45 feet northeasterly from the northeasterly line of Macaulay Street to the northwesterly line of Chatsworth Boulevard; thence southwesterly along the northwesterly line of Chatsworth Boulevard to the southwesterly line of Point Loma Heights; thence northwesterly along the southwesterly line of Point Loma Heights to the northwesterly line of Pueblo Lot 200; thence northwesterly along the northeasterly line of Pueblo Lot 200 to the place of beginning; excepting therefrom all public streets, roads, alleys, avenues and highways.



Said Point Loma Heights being according to Map No. 1106, filed in the County Recorder's office of San Diego County, California.

That THE EVENING TRIBUNE, a daily newspaper published and circulated, and of general circulation, in the said City of San Diego, be and it is hereby designated as the newspaper in which the Street Superintendent of said City shall cause to be published, in the manner and form required by law, notice of the passage of this Resolution of Intention, and the said Street Superintendent is hereby directed to cause notices of the passage of this Resolution to be posted in the manner and form required by law, and to cause a notice similar in substance to be published in said newspaper for a period of ten days in the manner required by law.

Passed and adopted by the said Common Council of the said City of San Diego, California, this 15th day of July, 1912, by the following vote, to-wit:

AYES---COUNCILMEN Adams, Fay, Sehon and Dodson.

NOES---NONE

ABSENT-COUNCILMAN Woods.

A. E. Dodson,

President of the Common Council of the City of  
San Diego, California.

I Hereby Certify that the above and foregoing Resolution of Intention was passed by the Common Council of the said City of San Diego, at the time, and by the vote above stated.

Allen H. Wright,

City Clerk of the City of San Diego, California, and Ex-Officio  
Clerk of the Common Council of the said City of San Diego.

(SEAL)

By W. E. Bartlett Deputy.

I Hereby Certify that the above and foregoing is a full, true and correct copy of Resolution No. 11237 of the resolutions of the City of San Diego, California, as adopted by the Common Council of said City on the 15th day of July, 1912.

Allen H. Wright,

City Clerk of the City of San Diego, California,

By Hugh A. Dandert Deputy.

RESOLUTION OF INTENTION NO. 1 1 2 3 8.

Olyphant Street, Point Loma Heights.

BE IT RESOLVED By the Common Council of the City of San Diego, as follows:

That the public interest and convenience of said City require the closing up of that portion of Olyphant Street in Point Loma Heights, in said City of San Diego, hereinafter mentioned; and,

BE IT FURTHER RESOLVED, that it is the intention of said Common Council to order the closing up of said Olyphant Street, in Point Loma Heights, in said City of San Diego, between the northwesterly line of Chatsworth Boulevard and the southeasterly line of Anacapa Street.

That it is not deemed necessary that any land be taken therefor.

That the exterior boundaries of the district of lands in said City to be affected by said work and improvement, and to be assessed to pay the damages, costs and expenses thereof, are described as follows to-wit:

Beginning at a point on the southeasterly line of Anacapa Street distant 130 feet southwesterly from the southwesterly line of Olyphant Street; thence southeasterly on a

line parallel to and distant 130 feet southwesterly from the southwesterly line of Olyphant Street to the northwesterly line of Chatsworth Boulevard; thence northeasterly along the northwesterly line of Chatsworth Boulevard to a point distant 130 feet northeasterly from the northeasterly line of Olyphant Street; thence northwesterly on a line parallel to and distant 130 feet northeasterly from the northeasterly line of Olyphant Street to the southeasterly line of Anacapa Street; thence southwesterly along the southeasterly line of Anacapa Street to the point or place of beginning; excepting therefrom all public streets, roads, alleys, avenues, and highways.

Said Point Loma Heights being according to Map No. 1106, filed in the office of the County Recorder of San Diego County, California.

That THE EVENING TRIBUNE, a daily newspaper published and circulated, and of general circulation, in the said City of San Diego, be and it is hereby designated as the newspaper in which the Street Superintendent of said City shall cause to be published, in the manner and form required by law, notice of the passage of this Resolution of Intention, and the said Street Superintendent is hereby directed to cause notices of the passage of this resolution to be posted in the manner and form required by law, and to cause a notice similar in substance to be published in said newspaper for a period of ten days in the manner required by law.

Passed and adopted by the said Common Council of the said City of San Diego, California, this 15th day of July, 1912, by the following vote, to-wit:

AYES---COUNCILMEN Adams, Fay, Schon and Dodson.

NOES---NONE

ABSENT-COUNCILMAN Woods.

A. E. Dodson,

President of the Common Council of the City of  
San Diego, California.

I Hereby Certify that the above and foregoing Resolution was passed by the Common Council of the said City of San Diego, at the time, and by the vote, above stated.

Allen H. Wright,

City Clerk of the City of San Diego, California, and Ex-Officio  
Clerk of the Common Council of the said City of San Diego.

(SEAL)

By W. E. Bartlett Deputy.

I Hereby Certify that the above and foregoing is a full, true and correct copy of Resolution No. 11238 of the resolutions of the City of San Diego, California, as adopted by the Common Council of said City on the 15th day of July, 1912.

Allen H. Wright,

City Clerk of the City of San Diego, California,

By John R. Randust Deputy.

RESOLUTION OF INTENTION NO. 11239.

Poe Street, Point Loma Heights.

BE IT RESOLVED By the Common Council of the City of San Diego, as follows:

That the public interest and convenience of said City require the closing up of that portion of Poe Street in Point Loma Heights, in said City of San Diego, hereinafter mentioned; and

BE IT FURTHER RESOLVED, that it is the intention of said Common Council to order the closing up of Poe Street, in Point Loma Heights, in said City of San Diego, between the northwesterly line of Chatsworth Boulevard and the southeasterly line of Wells Street.

That it is not deemed necessary that any land be taken therefor.

That the exterior boundaries of the district of lands in said City to be affected by said work and improvement, and to be assessed to pay the damages, costs and expenses thereof, are described as follows, to-wit:

Beginning at a point on the southeasterly line of Wells Street distant 130 feet northeasterly from the northeasterly line of Poe Street; thence southeasterly on a line parallel to and distant 130 feet northwesterly from the northwesterly line of Poe Street to the northwesterly line of Chatsworth Boulevard; thence southwesterly along the northwesterly line of Chatsworth Boulevard to a point 130 feet southwesterly from the southwesterly line of Poe Street; thence northwesterly on a line parallel to and distant 130 feet southwesterly from the southwesterly line of Poe Street to the southeasterly line of Wells Street; thence northeasterly along the southeasterly line of Wells Street to the point or place of beginning; excepting therefrom all public streets, roads, alleys, avenues, and highways.

Said Point Loma Heights being according to Map No. 1106, filed in the office of the County Recorder of San Diego County, California.

That THE EVENING TRIBUNE, a daily newspaper published and circulated, and of general circulation, in the said City of San Diego, be and it is hereby designated as the newspaper in which the Street Superintendent of said City shall cause to be published, in the manner and form required by law, notice of the passage of this Resolution of Intention, and the said Street Superintendent is hereby directed to cause notices of the passage of this resolution to be posted in the manner and form required by law, and to cause a notice similar in substance to be published in said newspaper for a period of ten days in the manner required by law.

Passed and adopted by the said Common Council of the said City of San Diego, California, this 15th day of July, 1912, by the following vote, to-wit:

AYES---COUNCILMEN Adams, Fay, Sehon and Dodson.

NOES---NONE

ABSENT-COUNCILMAN Woods.

A. E. Dodson,

President of the Common Council of the City of  
San Diego, California.

I Hereby certify that the above and foregoing Resolution of Intention was passed by the Common Council of the said City of San Diego, at the time, and by the vote, above stated.

Allen H. Wright,

City Clerk of the City of San Diego, California, and Ex-Officio  
Clerk of the Common Council of the said City of San Diego.

(SEAL)

By W. E. Bartlett Deputy.

I Hereby Certify that the above and foregoing is a full, true and correct copy of Resolution No. 11239 of the resolutions of the City of San Diego, California, as adopted by the Common Council of said City on the 15th day of July, 1912.

Allen H. Wright,

City Clerk of the City of San Diego, California,

By Hugh A. Sanders Deputy.

RESOLUTION OF INTENTION NO. 11240/

Quimby Street, Point Loma Heights.

BE IT RESOLVED By the Common Council of the City of San Diego, as follows:

That the public interest and convenience of said City require the closing up of that portion of Quimby Street in Point Loma Heights, in said City of San Diego, herein-after mentioned; and,

BE IT FURTHER RESOLVED, that it is the intention of the Common Council of the said City of San Diego to order the closing up of said Quimby Street, in point Loma Heights, in said City of San Diego, between the northwesterly line of Chatsworth Boulevard and the southeasterly line of Wells Street.

That it is not deemed necessary that any land be taken therefor

That the exterior boundaries of the district of lands in said City to be affected by said work and improvement, and to be assessed to pay the damages, costs and expenses thereof, are described as follows, to-wit:

Beginning at a point on the southeasterly line of Wells Street distant 130 feet southwesterly from the southwesterly line of Quimby Street; thence southeasterly on a line parallel to and distant 130 feet southwesterly from the southwesterly line of Quimby Street to the northwesterly line of Chatsworth Boulevard; thence northeasterly along the northwesterly line of Chatsworth Boulevard to a point distant 130 feet northeasterly from the northeasterly line of Quimby Street; thence northwesterly on a line parallel to and distant 130 feet northeasterly from the northeasterly line of Quimby Street to the southeasterly line of Wells Street; thence southwesterly along the southeasterly line of Wells Street to the point of beginning; excepting therefrom all public streets, roads, alleys, avenues and highways.

Said Point Loma Heights being according to Map No. 1106, filed in the office of the County Recorder of San Diego County, California.

That THE EVENING TRIBUNE, a daily newspaper published and circulated and of general circulation, in the said City of San Diego, be and it is hereby designated as the newspaper in which the Street Superintendent of said City shall cause to be published, in the manner and form required by law, notice of the passage of this Resolution of Intention, and the said Street Superintendent is hereby directed to cause notices of the passage of this resolution to be posted in the manner and form required by law, and to cause a notice similar in substance to be published in said newspaper for a period of ten days in the manner required by law.

Passed and adopted by the Said Common Council of the said City of San Diego, California, this 15th day of July, 1912, by the following vote, to-wit:

AYES---COUNCILMEN Adams, Fay, Sehon and Dodson.

NOES---NONE

ABSENT-COUNCILMAN Woods.

A. E. Dodson,

President of the Common Council of the City of  
San Diego, California.

I Hereby certify that the above and foregoing Resolution of Intention was passed by the Common Council of the said City of San Diego, at the time and by the vote above stated.

Allan H. Wright,

City Clerk of the City of San Diego, California, and Ex-Officio  
Clerk of the Common Council of the said City of San Diego.

(SEAL)

By W. E. Bartlett Deputy.

I Hereby Certify that the above and foregoing is a full, true and correct copy of Resolution No. 11240 of the resolutions of the City of San Diego, California, as

adopted by the Common Council of said City on the 15th day of July, 1912,

Allen H. Wright,

City Clerk of the City of San Diego, California

By Hugh A. Landers Deputy.

RESOLUTION OF INTENTION NO. 1 1 2 4 1.

Warrington Street, Point Loma Heights.

BE IT RESOLVED By the Common Council of the City of San Diego, as follows:

That the public interest and convenience of said City require the closing up of that portion of Warrington Street, in Point Loma Heights, in said City of San Diego, hereinafter mentioned; and,

BE IT FURTHER RESOLVED That it is the intention of said Common Council to order the closing up of said Warrington Street, in Point Loma Heights, in said City of San Diego, between the northeasterly line of Macaulay Street and the southwesterly line of Tennyson Street.

That it is not deemed necessary that any land be taken therefor.

That the exterior boundaries of the district of lands in said City to be affected by said work and improvement, and to be assessed to pay the damages, costs and expenses thereof, are described as follows, to-wit:

Beginning at a point on the northeasterly line of Macaulay Street distant 40 feet northwesterly from the northwesterly line of Warrington Street; thence northeasterly on a line parallel to and distant 40 feet northwesterly from the northwesterly line of Warrington Street to the southwesterly line of Tennyson Street; thence southeasterly along the southwesterly line of Tennyson Street to a point distant 40 feet southeasterly from the southeasterly line of Warrington Street; thence southwesterly on a line parallel to and distant 40 feet southeasterly from the southeasterly line of Warrington Street to the northeasterly line of Macaulay Street; thence northwesterly along the northeasterly line of Macaulay Street to the point or place of beginning; excepting therefrom all public streets, roads, alleys, avenues and highways.

Said point Loma Heights being according to Map No. 1106, filed in the office of the County Recorder of San Diego, County, California.

That THE EVENING TRIBUNE, a daily newspaper published and circulated, and of general circulation, in the said City of San Diego, be and it is hereby designated as the newspaper in which the Street Superintendent of said City shall cause to be published, in the manner and form required by law, notice of the passage of this Resolution of Intention and the said Street Superintendent is hereby directed to cause notices of the passage of this resolution to be posted in the manner and form required by law, and to cause a notice similar in substance to be published in said newspaper for a period of ten days in the manner required by law.

Passed and adopted by the said Common Council of the said City of San Diego, California, this 15th day of July, 1912, by the following vote, to-wit:

AYES---COUNCILMEN Adams, Fay, Sehon and Dodson.

NOES---NONE

ABSENT-COUNCILMAN Woods.

A. E. Dodson,

President of the Common Council of the City of  
San Diego, California.

I Hereby certify that the above and foregoing Resolution of Intention was passed by

the Common Council of the said City of San Diego, at the time, and by the vote above stated

Allen H. Wright,

City Clerk of the City of San Diego, California, and Ex-Officio

Clerk of the Common Council of the said City of San Diego.

(SEAL)

By W. E. Bartlett Deputy.

I Hereby certify that the above and foregoing is a full, true and correct copy of Resolution No. 11241 of the resolutions of the City of San Diego, California, as adopted by the Common Council of said City on the 15th day of July, 1912.

Allen H. Wright,

City Clerk of the City of San Diego, California,

By Hugh A. Ganderst Deputy.

RESOLUTION OF INTENTION NO. 1 1 2 4 2.

Alley in Block 21, Point Loma Heights.

BE IT RESOLVED BY the Common Council of the City of San Diego, as follows:

That the public interest and convenience of said City require the closing up of the alley hereinafter mentioned; and,

BE IT FURTHER RESOLVED, that it is the intention of the said Common Council to order the closing up of the alley in block twenty-one (21) of Point Loma Heights, in the City of San Diego, California.

That it is not deemed necessary that any land be taken therefor.

That the exterior boundaries of the district of lands in said City to be affected by said work and improvement, and to be assessed to pay the damages, costs and expenses thereof, are described as follows, to-wit:

Beginning at the westerly corner of block 21 of Point Loma Heights; thence northeasterly along the northwesterly line of said block 21 to the northerly corner of said block 21; thence southeasterly along the northeasterly line of said block 21 to the easterly corner of said block 21; thence southwesterly along the southeasterly line of said block 21 to the southerly corner of said block 21; thence northwesterly along the southwesterly line of said block 21 to the point or place of beginning; excepting therefrom all public streets, roads, alleys, avenues and highways.

Said Point Loma Heights being according to Map No. 1106, filed in the office of the County Recorder of San Diego County, California.

That THE EVENING TRIBUNE, a daily newspaper published and circulated, and of general circulation, in the said City of San Diego, be and it is hereby designated as the newspaper in which the Street Superintendent of said City shall cause to be published, in the manner and form required by law, notice of the passage of this Resolution of Intention, and the said Street Superintendent is hereby directed to cause notices of the passage of this resolution to be posted in the manner and form required by law, and to cause a notice similar insubstance to be published in said newspaper for a period of ten days in the manner required by law.

Passed and adopted by the said Common Council of the said City of San Diego, California, this 15th day of July, 1912, by the following vote, to-wit:

AYES---COUNCILMEN Adams, Fay, Sehon and Dodson.

NOES---NONE

ABSENT-COUNCILMAN Woods.

A. E. Dodson,

President of the Common Council of the City of

San Diego, California.



I Hereby Certify that the above and foregoing Resolution of Intention was passed by the Common Council of the said City of San Diego, at the time and by the vote above stated.

Allen H. Wright,

City Clerk of the City of San Diego, California, and Ex-Officio  
Clerk of the Common Council of the said City of San Diego.

(SEAL)

By W. E. Bartlett Deputy.

I Hereby Certify that the above and foregoing is a full, true and correct copy of Resolution No. 11242 of the resolutions of the City of San Diego, California, as adopted by the Common Council of said City on the 15th day of July, 1912.

Allen H. Wright,

City Clerk of the City of San Diego, California,

By Hugh A. Glanders Deputy.

RESOLUTION OF INTENTION NO. 1 1 2 4 3.

Alleys in block 22, Point Loma Heights.

BE IT RESOLVED By the Common Council of the City of San Diego as follows:

That the public interest and convenience of said City require the closing up of the alleys hereinafter mentioned; and,

BE IT FURTHER RESOLVED, that it is the intention of said Common Council to order the closing up of the alleys in block twenty-two (22) of Point Loma Heights, in the City of San Diego, California.

That it is not deemed necessary that any land be taken therefor.

That the exterior boundaries of the district of lands in said City to be affected by said work and improvement, and to be assessed to pay the damages, costs and expenses thereof, are described as follows, to-wit:

Beginning at the westerly corner of block 22, Point Loma Heights; thence northeasterly along the northwesterly line of said block 22 to the northerly corner of said block 22; thence southeasterly along the northeasterly line of said block 22 to the easterly corner of said block 22; thence southwesterly along the southeasterly line of said block 22 to the southerly corner of said block 22; thence northwesterly along the southwesterly line of said block 22 to the point or place of beginning; excepting therefrom all public streets roads, alleys, avenues and highways.

Said Point Loma Heights being according to Map No. 1106, filed in the office of the County Recorder of San Diego County, California.

That THE EVENING TRIBUNE, a daily newspaper published and circulated, and of general circulation, in the said City of San Diego, be and it is hereby designated as the newspaper in which the Street Superintendent of said City shall cause to be published in the manner and form required by law, notice of the passage of this Resolution of Intention, and the said Street Superintendent is hereby directed to cause notices of the passage of this resolution to be posted in the manner and form required by law, and to cause a notice similar in substance to be published in said newspaper for a period of ten days in the manner required by law.

Passed and adopted by the said Common Council of the said City of San Diego, California, this 15th day of July, 1912. by the following vote, to-wit:

AYES---COUNCILMEN Adams, Fay, Sehon and Dodson.

NOES---NONE

ABSENT-COUNCILMAN Woods.

A. E. Dodson,



President of the Common Council of the City of  
San Diego, California.

I Heraby Certify that the above and foregoing Resolution of Intention was passed by the Common Council of the said City of San Diego, at the time, and by the vote, above stated.

Allen H. Wright,  
City Clerk of the City of San Diego, California, and Ex-Officio  
Clerk of the Common Council of the said City of San Diego.

(SEAL)

By W. E. Bartlett Deputy.

I Hereby Certify that the above and foregoing is a full, true and correct copy of Resolution No. 11243 of the resolutions of the City of San Diego, California, as adopted by the Common Council of said City on the 15th day of July, 1912.

Allen H. Wright,  
City Clerk of the City of San Diego, California,  
By Hugh A. Sanders Deputy.

RESOLUTION OF INTENTION NO. 1 1 2 4 4.

Alleys in block 23, Point Loma Heights.

BE IT RESOLVED By the Common Council of the City of San Diego, as follows:

That the public interest and convenience of said City require the closing up of the alleys hereinafter mentioned; and,

BE IT FURTHER RESOLVED That it is the intention of said Common Council to order the closing up of the alleys in block twenty-three (23), of Point Loma Heights, in the City of San Diego, California.

That it is not deemed necessary that any land be taken therefor,

That the exterior boundaries of the district of lands in said City to be affected by said work and improvement, and to be assessed to pay the damages, costs and expenses thereof, are described as follows, to-wit:

Beginning at the westerly corner of block 23 of Point Loma Heights; thence north-easterly along the northwesterly line of said block 23 to the northerly corner of said block 23; thence southeasterly along the northeasterly line of said block 23 to the east-erly corner of said block 23; thence southwesterly along the southeasterly line of said block 23 to the southerly corner of said block 23; thence northwesterly along the south-westerly line of said block 23 to the point of beginning; excepting therefrom all public streets, roads, alleys, avenues and highways.

Said Point Loma Heights being according to Map No. 1106, filed in the office of the County Recorder of San Diego County, California.

That THE EVENING TRIBUNE, a daily newspaper published and circulated, and of general circulation, in the said City of San Diego, be and it is hereby designated as the newspaper in which the Street Superintendent of said City shall cause to be published, in the manner and form required by law, notice of the passage of this Resolution of Intention, and the said Street Superintendent is hereby directed to cause notices of the passage of this resolution to be posted in the manner and form required by law, and to cause a notice similar in substance to be published in said newspaper for a period of ten days in the manner required by law.

Passed and adopted by the said Common Council of the said City of San Diego, California, this 15th day of July, 1912, by the following vote, to-wit:

AYES---COUNCILMEN Adams, Fay, Sehon and Dodson.

NOES---NONE

ABSENT-COUNCILMAN Woods.

A. E. Dodson,

President of the Common Council of the City of  
San Diego, California.

I Hereby Certify that the above and foregoing Resolution of Intention was passed by the Common Council of the said City of San Diego, at the time, and by the vote, above stated.

Allen H. Wright,

City Clerk of the City of San Diego, California, and Ex-Officio  
Clerk of the Common Council of the said City of San Diego.

(SEAL)

By W. E. Bartlett Deputy.

I Hereby Certify that the above and foregoing is a full, true and correct copy of Resolution No. 11244 of the resolutions of the City of San Diego, California, as adopted by the Common Council of said City on the 15th day of July, 1912.

Allen H. Wright,

City Clerk of the City of San Diego, California,

By Hugh R. Sanders Deputy.

RESOLUTION OF INTENTION NO. 1 1 2 4 5.

Alleys in Block 24, Point Loma Heights.

BE IT RESOLVED By the Common Council of the City of San Diego, as follows:

That the public interest and convenience of said City require the closing up of the alleys hereinafter mentioned; and

BE IT FURTHER RESOLVED, that it is the intention of said Common Council to order the closing up of the alleys in block twenty-four (24) of Point Loma Heights, in the City of San Diego, California.

That it is not deemed necessary that any land be taken therefor.

That the exterior boundaries of the district of lands in said City to be affected by said work and improvement, and to be assessed to pay the damages, costs and expenses thereof are described as follows, to-wit:

Beginning at the westerly corner of block 24 Point Loma Heights; thence northeasterly along the northwesterly line of said Block 24 to the northerly corner of said Block 24; thence southeasterly along the northeasterly line of said Block 24 to the easterly corner of said Block 24; thence southwesterly along the southeasterly line of said Block 24 to the southerly corner of said Block 24; thence northwesterly along the southwesterly line of said block 24 to the point or place of beginning; excepting therefrom all public streets, roads, alleys, avenues and highways.

Said Point Loma Heights being according to Map No. 1106, filed in the office of the County Recorder of San Diego County, California.

That THE EVENING TRIBUNE, a daily newspaper published and circulated, and of general circulation, in the said City of San Diego, be and it is hereby designated as the newspaper in which the Street Superintendent of said City shall cause to be published, in the manner and form required by law, notice of the Passage of this Resolution of Intention, and the said Street Superintendent is hereby directed to cause notices of the passage of this resolution to be posted in the manner and form required by law, and to cause a notice similar in substance to be published in said newspaper for a period of ten days in the manner required by

Law.

Passed and adopted by the said Common Council of the said City of San Diego, California, this 15th day of July, 1912, by the following vote, to-wit:

AYES---COUNCILMEN Adams, Fay, Schon and Dodson.

NOES---NONE

ABSENT-COUNCILMAN Woods.

A. E. Dodson,

President of the Common Council of the City of  
San Diego, California.

I Hereby Certify that the above and foregoing Resolution of Intention was passed by the Common Council of the said City of San Diego, at the time, and by the vote, above stated

Allen H. Wright,

City Clerk of the City of San Diego, California, and Ex-Officio  
Clerk of the Common Council of the said City of San Diego.

(SEAL)

By W. E. Bartlett Deputy.

I Hereby Certify that the above and foregoing is a full, true and correct copy of Resolution No. 11245 of the resolutions of the City of San Diego, California, as adopted by the Common Council of said City on the 15th day of July, 1912.

Allen H. Wright,

City Clerk of the City of San Diego, California.

By Hugh A. Sanders Deputy.

# RESOLUTION OF INTENTION NO. 11246.

Alleys in Block 25, Point Loma Heights.

BE IT RESOLVED By the Common Council of the City of San Diego, as follows:

That the public interest and convenience of said City require the closing up of the alleys hereinafter mentioned, and,

BE IT FURTHER RESOLVED, that it is the intention of said Common Council to order the closing up of the alleys in Block Twenty-five (25) of Point Loma Heights, in the City of San Diego, California.

That it is not deemed necessary that any land be taken therefor.

That the exterior boundaries of the district of lands in said City to be affected by said work and improvement, and to be assessed to pay the damages, costs and expenses thereof, are described as follows, to-wit:

Beginning at the westerly corner of Block 25 of Point Loma Heights; thence northeasterly along the northwesterly line of said block 25 to the northerly corner of said Block 25; thence southeasterly along the northeasterly line of said block 25 to the easterly corner of said block 25; thence southwesterly along the southeasterly line of said Block 25 to the southerly corner of said block 25; thence northwesterly along the southwesterly line of said block 25 to the point or place of beginning; excepting therefrom all public streets, roads, alleys, avenues and highways.

Said Point Loma Heights being according to Map No. 1106, filed in the office of the County Recorder of San Diego County, California.

That THE EVENING TRIBUNE, a daily newspaper published and circulated, and of general circulation, in the said City of San Diego, be and it is hereby designated as the newspaper in which the Street Superintendent of said City shall cause to be published, in the manner and form required by law, notice of the passage of this Resolution of Intention, and the said Street Superintendent is hereby directed to cause notices of the passage of this Resolution to be posted in the manner and form required by law, and to cause a notice similar in substance to be published in said newspaper for a period of ten days in the manner required by law.

Passed and adopted by the said Common Council of the said City of San Diego, California, this 15th day of July, 1912 by the following vote, to-wit:

AYES---COUNCILMEN Adams, Fay, Sehon and Dodson.

NOES---NONE

ABSENT-COUNCILMAN Woods.

A. E. Dodson,

President of the Common Council of the City of  
San Diego, California,

I Hereby Certify that the above and foregoing Resolution of Intention was passed by the Common Council of the said City of San Diego, at the time, and by the vote, above stated

Allen H. Wright,

City Clerk of the City of San Diego, California, and Ex-Officio,  
Clerk of the Common Council of the said City of San Diego.

(SEAL)

By W. E. Bartlett Deputy.

I Hereby Certify that the above and foregoing is a full, true and correct copy of Resolution No. 11246 of the resolutions of the City of San Diego, California, as adopted by the Common Council of said City on the 15th day of July, 1912.

Allen H. Wright,

City Clerk of the City of San Diego, California,

By Hugh A. Sanders Deputy.

# RESOLUTION OF INTENTION NO. 11247.

Alley in Block 28, of Point Loma Heights.

BE IT RESOLVED By the Common Council of the City of San Diego, as follows:

That the public interest and convenience of said City require the closing up of the alley hereinafter mentioned; and,

BE IT FURTHER RESOLVED, that it is the intention of said Common Council to order the closing up of the alley in block twenty-eight (28) of Point Loma Heights, in the City of San Diego, California.

That it is not deemed necessary that any land be taken therefor.

That the exterior boundaries of the district of lands in said City to be affected by said work and improvement, and to be assessed to pay the damages, costs and expenses thereof, are described as follows, to-wit:

Beginning at the westerly corner of Block 28 of Point Loma Heights; thence northeasterly along the northwesterly line of said Block 28 to the northerly corner of said Block 28; thence southeasterly along the northeasterly line of said Block 28 to the easterly corner of said block 28; thence southwesterly along the southeasterly line of said Block to the southerly corner of said Block 28, thence northwesterly along the southwesterly line of said block 28 to the point or place of beginning; excepting therefrom all public streets, roads, alleys, avenues and highways.

Said Point Loma Heights being according to Map No. 1106, filed in the office of the County Recorder of San Diego, County, California.

That THE EVENING TRIBUNE, a daily newspaper published and circulated, and of general circulation, in the said City of San Diego, be and it is hereby designated as the newspaper in which the Street Superintendent of said City shall cause to be published, in the manner and form required by law, notice of the passage of this Resolution of Intention, and the said Street Superintendent is hereby directed to cause notices of the passage of this resolution to be posted in the manner and form required by law, and to cause a notice similar

in substance to be published in said newspaper for a period of ten days in the manner required by law.

Passed and adopted by the said Common Council of the said City of San Diego, California, this 15th day of July, 1912, by the following vote, to-wit:

AYES---COUNCILMEN Adams, Fay, Sehon and Dodson.

NOES---NONE

ABSENT-COUNCILMAN Woods.

A. E. Dodson,

President of the Common Council of the City of  
San Diego, California,

I Hereby Certify that the above and foregoing Resolution of Intention was passed by the Common Council of the said City of San Diego, at the time, and by the vote, above stated.

Allen H. Wright,

City Clerk of the City of San Diego, California, and Ex-Officio  
Clerk of the Common Council of the said City of San Diego.

(SEAL)

By W. E. Bartlett Deputy.

I Hereby Certify that the above and foregoing is a full, true and correct copy of Resolution No. 11247 of the resolutions of the City of San Diego, California, as adopted by the Common Council of said City on the 15th day of July, 1912.

Allen H. Wright,

City Clerk of the City of San Diego, California,

By Hugh A. Sanders Deputy.

RESOLUTION OF INTENTION NO. 11248.

ALLEY IN BLOCK 29, POINT LOMA HEIGHTS.

BE IT RESOLVED By the Common Council of the City of San Diego, as follows:

That the public interest and convenience of said City require the closing up of the alley hereinafter mentioned; and,

BE IT FURTHER RESOLVED, that it is the intention of said Common Council to order the closing up of the alley in block twenty-nine (29) of Point Loma Heights, in the City of San Diego, California.

That it is not deemed necessary that any land be taken therefor.

That the exterior boundaries of the district of lands in said City to be affected by said work and improvement, and to be assessed to pay the damages, costs and expenses thereof, are described as follows, to-wit:

Beginning at the westerly corner of block 29 of Point Loma Heights, thence northeasterly along the northwesterly line of said block 29 to the northerly corner of said block 29; thence southeasterly along the northeasterly line of said block 29 to the easterly corner of said block 29; thence southwesterly along the southeasterly line of said block 29 to the southerly corner of said block 29; thence northwesterly along the southwesterly line of said block 29 to the point or place of beginning; excepting therefrom all public streets roads, alleys, avenues and highways.

Said Point Loma Heights being according to Map No. 1106, filed in the office of the County Recorder of San Diego County, California.

That THE EVENING TRIBUNE, a daily newspaper published and circulated, and of general circulation, in the said City of San Diego, be and it is hereby designated as the newspaper in which the street Superintendent of said City shall cause to be published in the manner

and form required by law, notice of the passage of this Resolution of Intention, and the said Street Superintendent is hereby directed to cause notices of the passage of this Resolution to be posted in the manner and form required by law, and to cause a notice similar in substance to be published in said newspaper for a period of ten days in the manner required by law.

Passed and adopted by the said Common Council of the said City of San Diego, California, this 15th day of July, 1912, by the following vote, to-wit:

AYES---COUNCILMEN Adams, Fay, Sehon and Dodson.

NOES--NONE

ABSENT-COUNCILMAN Woods.

A. E. Dodson.

President of the Common Council of the City of  
San Diego, California.

I Hereby Certify that the above and foregoing resolution of intention was passed by the Common Council of the said City of San Diego, at the time, and by the vote, above stated.

Allen H. Wright,

City Clerk of the City of San Diego, California, and Ex-Officio  
Clerk of the Common Council of the said City of San Diego,

(SEAL)

By W. E. Bartlett Deputy.

I Hereby Certify that the above and foregoing is a full, true and correct copy of Resolution No. 11248 of the resolutions of the City of San Diego, California, as adopted by the Common Council of said City on the 15th day of July, 1912.

Allen H. Wright,

City Clerk of the City of San Diego, California,

By Hugh A. Sanders Deputy.

RESOLUTION OF INTENTION NO. 11249.

(Alley in Block 30, Point Loma Heights.)

BE IT RESOLVED By the Common Council of the City of San Diego as follows:

That the public interest and convenience of said city require the closing up of the alley hereinafter mentioned; and

BE IT FURTHER RESOLVED That it is the intention of said Common Council to order the closing up of the alley in block thirty (30) of Point Loma Heights, in the City of San Diego, California.

That it is not deemed necessary that any land be taken therefor.

That the exterior boundaries of the district of lands in said City to be affected by said work and improvement, and to be assessed to pay the damages, costs and expenses thereof, are described as follows, to-wit:

Beginning at the westerly corner of block 30 of Point Loma Heights; thence northeasterly along the northwesterly line of said block 30 to the northerly corner of said block 30; thence southeasterly along the northeasterly line of said block 30 to the easterly corner of said block 30; thence southwesterly along the southeasterly line of said block 30 to the southerly corner of said block 30; thence northwesterly along the southwesterly line of said block 30 to the point or place of beginning; excepting therefrom all public streets, roads, alleys, avenues and highways.

Said Point Loma Heights being according to Map No. 1106, filed in the office of the County Recorder of San Diego County, California.



That THE EVENING TRIBUNE, a daily newspaper published and circulated, and of general circulation, in the said City of San Diego, be and it is hereby designated as the newspaper in which the Street Superintendent of said City shall cause to be published, in the manner and form required by law, notice of the passage of this Resolution of Intention, and the said Street Superintendent is hereby directed to cause notices of the passage of this resolution to be posted in the manner and form required by law, and to cause a notice similar in substance to be published in said newspaper for a period of ten days in the manner required by law.

Passed and adopted by the said Common Council of the said City of San Diego, California, this 15th day of July, 1912, by the following vote, to-wit:

AYES---COUNCILMEN Adams Fay, Sehon and Dodson.

NOES---NONE

ABSENT-COUNCILMEN Woods.

A. E. Dodson,

President of the Common Council of the City of  
San Diego, California.

I Hereby Certify that the above and foregoing Resolution of Intention was passed by the Common Council of the said City of San Diego, at the time, and by the vote, above stated.

Allen H. Wright,

City Clerk of the City of San Diego, California, and Ex-Officio  
Clerk of the Common Council of the said City of San Diego.

(SEAL)

By W. E. Bartlett Deputy.

I Hereby Certify that the above and foregoing is a full, true and correct copy of Resolution No. 11249 of the resolutions of the City of San Diego, California, as adopted by the Common Council of said City on the 15th day of July, 1912.

Allen H. Wright,

City Clerk of the City of San Diego, California,

By Hugh A. Sanders Deputy.

RESOLUTION OF INTENTION NO. 11250.

Alley in block 31 Point Loma Heights.

BE IT RESOLVED By the Common Council of the City of San Diego, as follows:

That the public interest and convenience of said City require the closing up of the alley hereinafter mentioned; and,

BE IT FURTHER RESOLVED, that it is the intention of said Common Council to order the closing up of the alley in block thirty-one (31) of Point Loma Heights, in the City of San Diego, California.

That it is not deemed necessary that any land be taken therefor.

That the exterior boundaries of the district of lands in said City to be affected by said work and improvement, and to be assessed to pay the damages, costs and expenses thereof, are described as follows, to-wit:

Beginning at the westerly corner of block 31, of Point Loma Heights; thence northeasterly along the northwesterly line of said block 31 to the northerly corner of said block 31; thence southeasterly along the northeasterly line of said block 31 to the easterly corner of said block 31; thence southwesterly along the southeasterly line of said block 31 to the southerly corner of said block 31; thence northwesterly along the southwesterly line of said block 31 to the point or place of beginning; excepting therefrom all public streets, roads, alleys, avenues and highways.



Said Point Loma Heights being according to Map No. 1106, filed in the office of the County Recorder of San Diego County, California.

That THE EVENING TRIBUNE, a daily newspaper published and circulated, and of general circulation, in the said City of San Diego, be and it is hereby designated as the newspaper in which the Street Superintendent of said City shall cause to be published, in the manner and form required by law, notice of the passage of this Resolution of Intention, and the said Street Superintendent is hereby directed to cause notices of the passage of this resolution to be posted in the manner and form required by law, and to cause notice similar in substance to be published in said newspaper for a period of ten days in the manner required by law.

Passed and adopted by the said Common Council of the said City of San Diego, California, this 15th day of July, 1912, by the following vote, to-wit:

AYES---COUNCILMEN Adams, Fay, Sehon and Dodson.

NOES---NONE

ABSENT-COUNCILMAN Woods.

A. E. Dodson,

President of the Common Council of the City of  
San Diego, California.

I Hereby Certify that the above and foregoing Resolution of Intention was passed by the Common Council of the said City of San Diego, at the time and by the vote above stated.

Allen H. Wright,

City Clerk of the City of San Diego, California, and Ex-Officio  
Clerk of the Common Council of the said City of San Diego.

(SEAL)

By W. E. Bartlett Deputy.

I Hereby certify that the above and foregoing is a full, true and correct copy of Resolution No. 11250 of the resolutions of the City of San Diego, California, as adopted by the Common Council of said City on the 15th day of July, 1912.

Allen H. Wright,

City Clerk of the City of San Diego, California,

By Hugh A. Sanders Deputy.

RESOLUTION OF INTENTION NO. 11251.

Alley in block 32, Point Loma Heights.

BE IT RESOLVED By the Common Council of the City of San Diego, as follows:

That the public interest and convenience of said City require the closing up of the alley hereinafter mentioned; and

BE IT FURTHER RESOLVED, that it is the intention of said Common Council to order the closing up of the alley in block thirty-two (32) of Point Loma Heights, in the City of San Diego, California.

That it is not deemed necessary that any land be taken therefor.

That the exterior boundaries of the district of lands in said city to be affected by said work and improvement, and to be assessed to pay the damages, costs and expenses thereof are described as follows, to-wit:

Beginning at the westerly corner of block 32 of Point Loma Heights; thence northeasterly along the northwesterly line of said block 32 to the northerly corner of said block 32; thence southeasterly along the northeasterly line of said block 32 to the easterly corner of said block 32; thence southwesterly along the southeasterly line of said block 32 to the southerly corner of said block 32; thence northwesterly along the southwesterly line of said block 32 to the point or place of beginning; excepting therefrom all public

streets, roads, alleys, avenues and highways.

Said Point Loma Heights being according to Map No. 1106, filed in the office of the County Recorder of San Diego County, California.

That THE EVENING TRIBUNE, a daily newspaper published and circulated, and of general circulation in the said City of San Diego, be and it is hereby designated as the newspaper in which the street Superintendent of said City shall cause to be published in the manner and form required by law, notice of the passage of this Resolution of Intention, and the said Street Superintendent is hereby directed to cause notices of the passage of this resolution to be posted in the manner and form required by law, and to cause a notice similar in substance to be published in said newspaper for a period of ten days in the manner required by law.

Passed and adopted by the said Common Council of the said City of San Diego, California, this 15th day of July, 1912, by the following vote, to-wit:

AYES---COUNCILMEN Adams, Fay, Sehon and Dodson.

NOES---NONE

ABSENT-COUNCILMAN Woods.

A. E. Dodson,

President of the Common Council of the City of  
San Diego, California.

I Hereby Certify that the above and foregoing Resolution of Intention was passed by the Common Council of the said City of San Diego, at the time, and by the vote, above stated

Allen H. Wright,

City Clerk of the City of San Diego, California, and Ex-Officio  
Clerk of the Common Council of the said City of San Diego.

(SEAL)

By W. E. Bartlett Deputy.

I Hereby certify that the above and foregoing is a full, true and correct copy of Resolution No. 11251 of the resolutions of the City of San Diego, California, as adopted by the Common Council of said City on the 15th day of July, 1912.

Allen H. Wright,

City Clerk of the City of San Diego, California,

By Hugh A. Sanders Deputy.

# RESOLUTION OF INTENTION NO. 11252.

Alley in block 40, Point Loma Heights.

BE IT RESOLVED By the Common Council of the City of San Diego, as follows:

That the public interest and convenience of said City require the closing up of the alley hereinafter mentioned; and,

BE IT FURTHER RESOLVED, that it is the intention of said Common Council to order the closing up of the alley in block forty (40) of Point Loma Heights, in the City of San Diego, California.

That it is not deemed necessary that any land be taken therefor.

That the exterior boundaries of the district of lands in said City to be affected by said work and improvement, and to be assessed to pay the damages, costs and expenses of thereof, are described as follows, to-wit:

Beginning at a point on the southwesterly line of Elsinore Street, distant 25 feet northwesterly from the northwesterly line of Anacapa Street; thence southwesterly on a line parallel to and distant 25 feet northwesterly from the northwesterly line of Anacapa Street to the northeasterly line of Macaulay Street; thence southeasterly along the northeasterly line of Macaulay Street to the northwesterly line of Anacapa Street; thence

northeasterly along the northwesterly line of Anacapa Street to the southwesterly line of Elsinore Street; thence northwesterly along the southwesterly line of Elsinore Street to the point or place of beginning; excepting therefrom all public streets, roads, alleys, avenues, and highways.

Said Point Loma Heights being according to Map No. 1106, filed in the office of the County Recorder of San Diego County, California.

That THE EVENING TRIBUNE, a daily newspaper published and circulated, and of general circulation in the said City of San Diego, be and it is hereby designated as the newspaper in which the Street Superintendent of said City shall cause to be published, in the manner and form required by law, notice of the passage of this Resolution of Intention, and the said Street Superintendent is hereby directed to cause notices of the passage of this resolution to be posted in the manner and form required by law, and to cause a notice similar in substance to be published in said newspaper for a period of ten days, in the manner required by law.

Passed and adopted by the said Common Council of the said City of San Diego, California, this 15th day of July, 1912, by the following vote, to-wit:

AYES---COUNCILMEN Adams, Fay, Sehon and Dodson.

NOES---NONE

ABSENT-COUNCILMAN Woods.

A. E. Dodson,

President of the Common Council of the City of  
San Diego, California.

I Hereby Certify that the above and foregoing Resolution of Intention was passed by the Common Council of the said City of San Diego, at the time, and by the vote, above stated

Allen H. Wright,

City Clerk of the City of San Diego, California, and Ex-Officio  
Clerk of the Common Council of the said City of San Diego.

(SEAL)

By W. E. Bartlett Deputy.

I Hereby Certify that the above and foregoing is a full, true and correct copy of Resolution No. 11252 of the resolutions of the City of San Diego, California, as adopted by the Common Council of said City on the 15th day of July, 1912.

Allen H. Wright,

City Clerk of the City of San Diego, California,

By Hugh A. Sanders Deputy.

#### RESOLUTION NO. 11253.

BE IT RESOLVED By the Common Council of the City of San Diego, as follows:

That the following promotions and appointments be and they hereby are made in the San Diego Fire Department; viz:

A. L. Jackson, from First Class Fireman to Auto Driver;

C. L. Boswell, from Second Class Fireman to First Class Fireman.

#### RESOLUTION NO. 11254.

BE IT RESOLVED By the Common Council of the City of San Diego, as follows:

That Norwood G. Tichenor, a probation man, be and he is hereby appointed as a second class fireman in the San Diego Fire Department.

\*\*\*\*\*

## R E S O L U T I O N   N O.   1 1 2 5 5.

BE IT RESOLVED By the Common Council of the City of San Diego, as follows:

That Edward W. Jewell be and he is hereby appointed as a delegate to the meeting of the City Inspectors at San Jose, July 24, 1912, and that there be hereby appropriated out of the Electric Fund, the sum of One Hundred (\$100) Dollars or so much thereof as may be necessary to meet the expense thereof.

## R E S O L U T I O N   N O.   1 1 2 5 6.

BE IT RESOLVED By the Common Council of the City of San Diego, as follows:

That the City Engineer of said City is hereby directed to furnish this Common Council with a description of the exterior boundaries of the district of lands to be affected and benefited by and to be assessed to pay the costs, damages and expenses of, the closing of the alley in block 462 of Seaman's Subdivision of Northern Extension, in said City of San Diego, from Goldfinch Street to Marine View as petitioned for in Document No. 50145, on file in the office of the City Clerk of said City.

## R E S O L U T I O N   N O.   1 1 2 5 7.

BE IT RESOLVED By the Common Council of the City of San Diego, as follows:

That the City Engineer of said City is hereby directed to furnish this Common Council with a description of the exterior boundaries of the district of lands to be affected and benefited by, and to be assessed to pay the costs, damages, and expenses of, the closing of the easterly five feet of Cuvier Street, in La Jolla, in said City of San Diego, from Prospect Street to the Boulevard, as petitioned for in Document No. 49650, on file in the office of the City Clerk of said City.

## R E S O L U T I O N   N O.   1 1 2 5 8.

BE IT RESOLVED By the Common Council of the City of San Diego, as follows:

That the Board of State Harbor Commissioners be and it is hereby requested to furnish this Council with an itemized statement of all moneys received by it as rentals of tide lands and wharf franchises along that portion of the bay of San Diego, included in the act of the Legislature of the State of California signed by the Governor on May 1st, 1911, ceding to the City; of San Diego the Bay Frontage included within the limits of said City; also an itemized statement of the expenditures of said Board incident to the collection of said rentals during said period; also a complete list of all tenants and occupants upon the said tide lands, together with a description of the location occupied by each and the amount of rental each such tenant or occupant has been paying monthly for the use of the tide lands so occupied by him or them.

## R E S O L U T I O N   N O.   1 1 2 5 9.

BE IT RESOLVED By the Common Council of the City of San Diego, as follows:

That permission be and it is hereby granted the Hartwell Electric Co. to erect and electric sign for the California Garage Co. at the northwest corner of 10th and H Streets.

## R E S O L U T I O N   N O.   1 1 2 6 0.

BE IT RESOLVED By the Common Council of the City of San Diego, as follows:

That permission be and it is hereby granted the San Diego Consolidated Gas & Electric Co. to erect the following signs.

Barbour Confectionery Co. at #1060 Fifth Street.

Demers & Weitekamp, at #714 Fifth Street.

W. V. Bradley on Fourth Street, between A and Ash Streets, removal from #1315 D Street.

R E S O L U T I O N N O. 1 1 2 6 1.

BE IT RESOLVED By the Common Council of the City of San Diego, as follows:

That permission be and it is hereby granted F. B. Clough to remove a tree from in front of 3850 Fifth Street.

R E S O L U T I O N N O. 1 1 2 6 2.

BE IT RESOLVED By the Common Council of the City of San Diego, as follows:

That permission be and it is hereby granted the Bay City Construction Co. to remove three pepper trees from in front of Lot I, Block 54, New San Diego, said lot being on State Street, between D and E Streets.

R E S O L U T I O N N O. 1 1 2 6 3.

BE IT RESOLVED By the Common Council of the City of San Diego, as follows:

That permission be and it is hereby granted the W. E. Kier Construction Co. to do blasting at the southwest corner of 4th and Olive Street, subject to usual regulations.

R E S O L U T I O N N O. 1 1 2 6 4.

BE IT RESOLVED By the Common Council of the City of San Diego, as follows:

That permission be and it is hereby granted Bowden Bros. to ride a saddle horse through the streets of San Diego, advertising the "Saddle Livery at 533 Sixth Street", except on Fifth Street between C and F Streets between 4th and 6th Streets, subject to regulation by the Police Department.

R E S O L U T I O N N O. 1 1 2 6 5.

BE IT RESOLVED By the Common Council of the City of San Diego, as follows:

That permission be and it is hereby granted E. H. Naylor to have a banner carried through the streets of San Diego, advertising his wharf at the foot of Grape Street, except on 5th Street, between C and F Streets, and on D and E Streets, between 4th and 6th Streets.

R E S O L U T I O N N O. 1 1 2 6 6.

Be it resolved by the Common Council of the City of San Diego, as follows:

That permission be and it is hereby granted Jas. H. Woof, proprietor of the San Diego Trunk & Bag Co. to conduct an auction sale at 1056 Fifth Street, from July 13th to 20th, inclusive.

R E S O L U T I O N N O. 1 1 2 6 7.

BE IT RESOLVED By the Common Council of the City of San Diego, as follows:

That permission be and it is hereby granted the Thomas Haverty Co. to install a steam boiler in the Y. M. C. A. Building on the north side of C Street, between 8th and 9th Streets, subject to the approval of the boiler inspector.

R E S O L U T I O N N O. 1 1 2 6 8.

BE IT RESOLVED By the Common Council of the City of San Diego, as follows:

That the Water Department be and it is hereby authorized to make the following extensions:

2" main in Union Street, from 10 ft. S of C of Juniper Street, to Lot 9, Block 69, Middletown Addition, approximately 150 feet.

2" main in Stewart Street, from 750 ft. W. of W. of Michigan St. to Lot 145, City Gardens Addition, approximately 150 feet.

2" main in Weeks Street, from 10 ft. S of C of Buenos Street, to Lot 22, Block 2, Weeks Addition, approximately 150 feet only.

2" main in Archibald Street, from 10 ft. E of C of Michigan St. to Lot 106, City Gardens Addition, approximately 300 feet only.

2" main in Florence Street, from 10 ft. E of C of 38th Street, Lot 45 and 46, Block 5, Stetson Addition, approximately 150 feet only.

#### R E S O L U T I O N   N O.   1 1 2 6 9.

BE IT RESOLVED By the Common Council of the City of San Diego, as follows:

That the Building Inspector be and he is hereby authorized to issue a house-mover's license to Stephen H. Breese.

#### R E S O L U T I O N   N O.   1 1 2 7 0.

BE IT RESOLVED By the Common Council of the City of San Diego, as follows:

That the Department of Finance, Ways, & Means be and it is hereby authorized to purchase in the open market, without advertising for bids, one complete cement testing outfit for the Supervising Engineer of Harbor Improvement, price not to exceed \$350.00.

#### R E S O L U T I O N   N O.   1 1 2 7 1.

BE IT RESOLVED By the Common Council of the City of San Diego, as follows:

That the San Diego Consolidated Gas & Electric Company be and it is hereby authorized and directed to remove two arc lights near the Plaza, and place one at the intersection of Ivy Lane and Sixth Street, and the other at the intersection of Hawk and Barr Streets.

#### R E S O L U T I O N   N O.   1 1 2 7 2.

BE IT RESOLVED By the Common Council of the City of San Diego, as follows:

THAT THE CITY AUDITOR be and he is hereby authorized to issue a theatre license to the Garden Theatre for seating capacity less than 300, located on the west side of Sixth Street, between B and C Streets, subject to regulation by the Police Department and the Superintendent of Fire.

#### R E S O L U T I O N   N O.   1 1 2 7 3.

BE IT RESOLVED By the Common Council of the City of San Diego, as follows:

That the City Auditor be and he is hereby authorized to issue the following licenses subject to regulation by the Police Department:

T. Koboyashi, billiard & pool, 5 tables, 1436 "I" Street, as successor to W. S. Brooks.

Thos. Geo. Wilson, Automatic bowling alleys, 2 alleys, Mission Cliff Park.  
Archie Landay, peddling floor mats, outside congested district.

Geo. Abraham, peddling merchandise for 1½ months, outside congested district.

M. Miller, fruit and Vegetable.

G. Martronardi, fruit and vegetable.

Hotel Botsford, runner. (Second license, by Jack Kehr.)

Hotel Jewett, runner, by E. T. Powell.

Coronado Tent City, runner, by Joshua S. Hammond.

C. F. Stafford, shooting gallery at Pavilion.

A. G. Bruce, auctioneer for San Diego Truck Co. at 1056 5th Street.

W. A. Smith, transfer stand at northwest corner of 4th and H Streets.

E. Rickman, transfer stand at northwest corner 7th and F Streets. as successor to Pruitt & King.

W. Henderson, transfer stand at northeast corner 8th & F Streets, <sup>as</sup> successor to G. J. Jenkin.

L. W. Palmer, automobile stand at 4th and A Streets.

Louis Kaplan, Junk collector.

S. Ginsburg, Junk collector.

B. Tiboda, Junk collector.

John Richmond, free license, peddling nevelties and merchandise.

I Hereby Certify that the above and foregoing is a full, true and correct copy of each of Resolutions Nos. 11253, 11254, 11255, 11256, 11257, 11258, 11259, 11260, 11261, 11263, 11262, 11264, 11275, 11266, 11267, 11268, 11269, 11270, 11271, 11272 and 11273 of the resolutions of the City of San Diego, California, as adopted by the Common Council of said City on the 15th day of July, 1912.

Allen H. Wright,

City Clerk of the City of San Diego, California,

By Dugald Sanders Deputy.

#### RESOLUTION NO. 11274.

BE IT RESOLVED By the Common Council of the City of San Diego, as follows:

That the City Engineer of said City is hereby directed to furnish this Common Council with a description of the exterior boundaries of the district of lands to be affected and benefited by, and to be assessed to pay the costs, damages and expenses of, the closing of Bond Street, in Mission Bay Part Tract, in said City of San Diego, from the southerly line of Ivy Avenue to the northerly line of Pacific Avenue.

#### RESOLUTION NO. 11275.

BE IT RESOLVED By the Common Council of the City of San Diego, as follows:

That the City Engineer of said City is hereby directed to furnish this Common Council with a description of the exterior boundaries of the district of lands to be affected and benefited by, and to be assessed to pay the costs, damages and expenses of the closing of Lee Street, in Mission Bay Park Tract, in said City of San Diego, from the southerly line of Ivy Avenue to the northerly line of Pacific Avenue.

#### RESOLUTION NO. 11276.

BE IT RESOLVED By the Common Council of the City of San Diego, as follows:

That the City Engineer of said City is hereby directed to furnish this Common Council, with a description of the exterior boundaries of the district of lands to be affected and benefited by, and to be assessed to pay the costs, damages and expenses of, the closing of OLIVER AVENUE, in Mission Bay park Tract, in said City of San Diego, from the easterly



line of West End Street to the westerly line of Dalton Street.

R E S O L U T I O N N O. 1 1 2 7 7.

BE IT RESOLVED By the Common Council of the City of San Diego, as follows:

That the City Engineer of said City is hereby directed to furnish this Common Council with a description of the exterior boundaries of the district of lands to be affected and benefited by, and to be assessed to pay the costs, damages and expenses of, the closing of Pico Street, in Mission Bay Park Tract, in said City of San Diego, from the southerly line of Ivy Avenue to the northerly line of Pacific Avenue.

R E S O L U T I O N N O. 1 1 2 7 8.

BE IT RESOLVED By the Common Council of the City of San Diego, as follows:

That the City Engineer of said City is hereby directed to furnish this Common Council with a description of the exterior boundaries of the district of lands to be affected and benefited by, and to be assessed to pay the costs, damages, and expenses of, the closing of Redd Avenue, in Mission Bay Park Tract, in said City of San Diego, from the easterly line of West End Street to the westerly line of Dalton Street.

R E S O L U T I O N N O. 1 1 2 7 9.

BE IT RESOLVED By the Common Council of the City of San Diego, as follows:

That the City Engineer of said City is hereby directed to furnish this Common Council with a description of the exterior boundaries of the district of lands to be affected and benefited by and to be assessed to pay the costs, damages, and expenses of, the closing of Thomas Avenue, in Mission Bay Park Tract, in said City of San Diego, from the easterly line of West End Street to the westerly line of Dalton Street.

R E S O L U T I O N N O. 1 1 2 8 0.

BE IT RESOLVED By the Common Council of the City of San Diego, as follows:

That the City Engineer of said City is hereby directed to furnish this Common Council with a description of the exterior boundaries of the district of lands to be affected and benefited by, and to be assessed to pay the costs, damages and expenses of, the closing of the alley in block 4 of Mission Bay Park Tract, in said City of San Diego.

R E S O L U T I O N N O. 1 1 2 8 1.

BE IT RESOLVED By the Common Council of the City of San Diego, as follows:

That the City Engineer of said City is hereby directed to furnish this Common Council with a description of the exterior boundaries of the district of lands to be affected and benefited by, and to be assessed to pay the costs, damages and expenses of, the closing of the alley in block five (5) of Mission Bay Park Tract, in said City of San Diego.

R E S O L U T I O N N O. 1 1 2 8 2.

BE IT RESOLVED By the Common Council of the City of San Diego, as follows:

That the City Engineer of said City is hereby directed to furnish this Common Council with a description of the exterior boundaries of the district of lands to be affected and benefited by, and to be assessed to pay the costs, damages, and expenses of, the closing of the alley in block six (6) of Mission Bay Park Tract, in said City of San Diego.

R E S O L U T I O N N O. 1 1 2 8 3.

BE IT RESOLVED By the Common Council of the City of San Diego, as follows:

That the City Engineer of said City is hereby directed to furnish this Common Council with a description of the exterior boundaries of the district of lands to be affected and benefited by, and to be assessed to pay the costs, damages and expenses of, the closing of the alley in block seven of Mission Bay Park Tract, in said City of San Diego.

R E S O L U T I O N    N O.    1 1 2 8 4.

BE IT RESOLVED By the Common Council of the City of San Diego, as follows:

That the City Engineer of said City is hereby directed to furnish this Common Council with a description of the exterior boundaries of the district of lands to be affected and benefited by, and to be assessed to pay the costs, damages and expenses of, the closing of the alley in block eight of Mission Bay Park Tract, in said City of San Diego.

R E S O L U T I O N    N O.    1 1 2 8 5.

BE IT RESOLVED By the Common Council of the City of San Diego, as follows:

That the City Engineer of said City is hereby directed to furnish this Common Council with a description of the exterior boundaries of the district of lands to be affected and benefited by, and to be assessed to pay the costs, damages and expenses of, the closing of the alley in block nine of Mission Bay Park Tract, in said City of San Diego.

R E S O L U T I O N    N O.    1 1 2 8 6.

BE IT RESOLVED By the Common Council of the City of San Diego, as follows:

That the City Engineer of said City is hereby directed to furnish this Common Council with a description of the exterior boundaries of the district of lands to be affected and benefited by, and to be assessed to pay the costs, damages and expenses of, the closing of the alley in block ten of Mission Bay Park Tract, in said City of San Diego.

R E S O L U T I O N    N O.    1 1 2 8 7.

BE IT RESOLVED By the Common Council of the City of San Diego, as follows:

That the City Engineer of said City is hereby directed to furnish this Common Council with a description of the exterior boundaries of the district of lands to be affected and benefited by and to be assessed to pay the costs, damages and expenses of, the closing of the alley in block 11, of Mission Bay Park Tract, in said City of San Diego.

R E S O L U T I O N    N O.    1 1 2 8 8.

BE IT RESOLVED By the Common Council of the City of San Diego, as follows:

That the City Engineer of said City is hereby directed to furnish this Common Council with a description of the exterior boundaries of the district of lands to be affected and benefited by, and to be assessed to pay the costs, damages, and expenses of, the closing of the alley in block twenty, of Mission Bay Park Tract, in said City of San Diego.

R E S O L U T I O N    N O.    1 1 2 8 9.

BE IT RESOLVED By the Common Council of the City of San Diego, As Follows:

That the City Engineer of said City is hereby directed to furnish this Common Council with a description of the exterior boundaries of the district of lands to be affected and benefited by, and to be assessed to pay the costs, damages and expenses of, the closing of the alley in block twenty-one of Mission Bay Park Tract in said City of San Diego.

## R E S O L U T I O N    N O.    1 1 2 9 0.

BE IT RESOLVED By the Common Council of the City of San Diego, as follows:

That the City Engineer of said City is hereby directed to furnish this Common Council with a description of the exterior boundaries of the district of lands to be affected and benefited by, and to be assessed to pay the costs, damages and expenses of, the closing of the alley in block 22, of Mission Bay Park Tract, in said City of San Diego.

## R E S O L U T I O N    N O.    1 1 2 9 1.

BE IT RESOLVED By the Common Council of the City of San Diego, as follows:

That the City Engineer of said City is hereby directed to furnish this Common Council with a description of the exterior boundaries of the district of lands to be affected and benefited by, and to be assessed to pay the costs, damages and expenses of, the closing of the alley in block 23, of Mission Bay Park Tract, in said City of San Diego.

## R E S O L U T I O N    N O.    1 1 2 9 2.

BE IT RESOLVED By the Common Council of the City of San Diego, as follows:

That the City Engineer of said City is hereby directed to furnish this Common Council with a description of the exterior boundaries of the district of lands to be affected and benefited by, and to be assessed to pay the costs, damages and expenses of, the closing of the alley in block 24, of Mission Bay Park Tract, in said City of San Diego.

## R E S O L U T I O N    N O.    1 1 2 9 3.

BE IT RESOLVED By the Common Council of the City of San Diego, as follows:

That the City Engineer of said City is hereby directed to furnish this Common Council with a description of the exterior boundaries of the district of lands to be affected and benefited by, and to be assessed to pay the costs, damages and expenses of, the closing of the alley in block 25, of Mission Bay Park Tract, in said City of San Diego.

## R E S O L U T I O N    N O.    1 1 2 9 4.

BE IT RESOLVED By the Common Council of the City of San Diego, as follows:

That the City Engineer of said City is hereby directed to furnish this Common Council with a description of the exterior boundaries of the district of lands to be affected and benefited by, and to be assessed to pay the costs, damages and expenses of, the closing of the alley in block 26, in Mission Bay Park, Tract, in said City of San Diego.

## R E S O L U T I O N    N O.    1 1 2 9 5.

BE IT RESOLVED By the Common Council of said City of San Diego, as follows:

That the City Engineer of said City is hereby directed to furnish this Common Council with a description of the exterior boundaries of the district of lands to be affected and benefited by, and to be assessed to pay the costs, damages and expenses of, the closing of the alley in block 27, of Mission Bay Park Tract, in said City of San Diego.

## R E S O L U T I O N    N O.    1 1 2 9 6.

BE IT RESOLVED BY The Common Council of the City of San Diego, as follows:

That the City Engineer is hereby directed to furnish this Common Council with a continuous detailed description of the road through Brick-Yard Canyon, for its entire length.

## R E S O L U T I O N    N O.    1 1 2 9 7.

BE IT RESOLVED

BE IT RESOLVED By the Common Council of the City of San Diego, as follows:

That the Clerk of the Common Council be, and he is hereby authorized and directed to give notice of the filing of the report of the Commissioners in the manner of opening and extending Ida Street (also known as Ibex Street), in the City of San Diego, California, from the north line of A Street to the north line of E. W. Morse's Subdivision, as per Resolution of Intention No. 9199, adopted by the Common Council on September 11, 1911, and Resolution Ordering Work No. 9821, passed by said Common Council on December 26, 1911, by publication of notice, in the manner and form required by law, for at least TEN days in the Evening Tribune, a daily newspaper printed, published and circulated in said City, and hereby designated for that purpose. Said notice shall require all persons interested to show cause, if any they have, why such report should not be confirmed before the Common Council on or before a day to be fixed by said Clerk, which day shall be not less than thirty (30) days from the first publication of said notice.

R E S O L U T I O N N O. 1 1 2 8 8.

BE IT RESOLVED By the Common Council of the City of San Diego, as follows:

That the diagram of the property affected or benefited by, the proposed work or improvement to be done on DATE STREET, between the east line of 28th Street and the east line of 30th Street, in said City of San Diego, as described in Resolution No. 9952, and to be assessed to pay the expenses thereof, which said diagram has been made by the City Engineer of the City of San Diego, California, pursuant to direction from this Common Council, and which said diagram is dated May 1st, 1912, be and the same hereby is approved.

And the Clerk of said City is hereby directed at the time of this approval, to certify the fact and date thereof, and to immediately deliver said diagram so certified to the Superintendent of Streets of said City.

R E S O L U T I O N N O. 1 1 2 9 9.

BE IT RESOLVED BY THE Common Council of the City of San Diego, as follows:

That the diagram of the property affected or benefited by the proposed work or improvement on ELM STREET, from the west line of 30th Street to the west line of Granada Avenue, FIR STREET, from a point 220 feet east of the east line of 30th Street to a point 130 feet west of the west line of Granada Avenue, from the south line of Grape Street to the north line of South Park Addition, all in said City of San Diego, as described in Resolution of Intention No. 9951, and to be assessed to pay the expenses thereof, which said diagram has been made by the City Engineer of the City of San Diego, pursuant to direction from this Common Council, and which said diagram is dated May 20th, 1912, be, and the same hereby is, approved.

And the Clerk of said City is hereby directed at the time of this approval, to certify the fact and date thereof, and to immediately deliver said diagram so certified to the Superintendent of Streets of said City.

R E S O L U T I O N N O. 1 1 3 0 0.

BE IT RESOLVED By the Common Council of the City of San Diego, as follows:

That permission be and it is hereby granted K. F. McNeill to lay a 2 inch pipe line across Hawthorn Street below the Santa Fe Railroad Tracks, to connect with two gasoline and distillate storage tanks located on Atlantic Street between Hawthorn and Grape Streets, for the purpose of filling the tanks from the cars on the Santa Fe Sidetrack; provided the pipe line will be laid to the satisfaction of the City Engineer.

## R E S O L U T I O N   N O.   1 1 3 0 1.

has heretofore license  
 WHEREAS, this Common Council/granted a messenger service/to one E. S. Wilson, doing business under the name of the "Hasty Messenger Co." located at 1340 "D" Street; and

WHEREAS, on the 17th day of July, 1912, Acting Chief of Police Joe E. Myers, reported to the Superintendent of the Department of Police, Health & Morals, that said E. S. Wilson had, on the 8th day of July, 1912, been arrested for maintaining a gambling game and had forfeited his bond put up in said matter; and

WHEREAS, said Acting Chief of Police stated that he did not think said E. S. Wilson a proper person to operate said messenger service and recommending the revocation of his license, which recommendation was approved by the Superintendent of the Department of Police, Health & Morals; NOW, THEREFORE,

BE IT RESOLVED By the Common Council of the City of San Diego, as follows:

That the said recommendation be and it is hereby adopted, and the said messenger service license is hereby revoked, and the City Auditor is hereby directed not to issue any renewal of said license to said E.S. Wilson, until further orders from this Common Council.

## R E S O L U T I O N   N O.   1 1 3 0 2.

BE IT RESOLVED By the Common Council of the City of San Diego, as follows:

That permission be and it is hereby granted Anton Mayrhofer to construct a runway in cement sidewalk, from the curb to a garage located on Lot J, Block 93, Horton's Addition, provided same be constructed to the satisfaction of the City Engineer.

## R E S O L U T I O N   N O.   1 1 3 0 3.

BE IT RESOLVED By the Common Council of the City of San Diego, as follows:

That permission be and it is hereby granted the Hillcrest Company to lay 300 feet of 6 inch concrete sewer pipe from a point in Lot 24, Block 8, Pauly's Addition, about 50 feet from the east property line, to tap into the City sewer at a point 84 feet from the east property line of Lot 10, subject to the approval of the Board of Health.

## R E S O L U T I O N   N O.   1 1 3 0 4.

BE IT RESOLVED By the Common Council of the City of San Diego, as follows:

That Dr. Glenn Tucker, assistant Meat and Dairy Inspector, be and he is hereby appointed a Special Police Officer, without additional compensation.

## R E S O L U T I O N   N O.   1 1 3 0 5.

BE IT RESOLVED By the Common Council of the City of San Diego, as follows:

That the building inspector be and he is hereby authorized to issue a building permit to the San Diego Associated Charities to erect a frame building 22' x 38', one story in height, on Block 7, Horton's Addition, said Block being bounded by Seventh, Eighth, "A" and "B" Streets.

Said San Diego Associated Charities is hereby granted permission to maintain said building, until such time as the owners of said lot shall request the removal of the same, or until ordered by the Common Council to make such removal.

I Hereby Certify that the above and foregoing are full, true and correct copies of Resolutions Nos. 11274, 11275, 11276, 11277, 11278, 11279, 11280, 11281, 11282, 11283,

11297, 11298, 11299, 11300, 11301, 11302, 11303, 11304, and 11305  
 11284, 11285, 11286, 11287, 11288, 11289, 11290, 11291, 11292, 11293, 11294 and 11295/of  
 the resolutions of the City of San Diego, California, as adopted by the Common Council of  
 said City on the 17th day of July, 1912.

Allen H. Wright,  
 City Clerk of the City of San Diego, California,  
 By Hugh A. Anders Deputy.

R E S O L U T I O N   N O .   1 1 3 0 6 .

GRANTING PERMISSION TO PROPERTY OWNERS ON HAWK STREET AND COURT WAY IN  
 FRANKLIN COURT TO GRADE BY PRIVATE  
 CONTRACT.

BE IT RESOLVED By the Common Council of the City of San Diego, California, as follows:

That; in pursuance of a petition therefor, as contained in Document No. 52576, on  
 file in the office of the City Clerk of said City, Gordon Decker, owner of lots fronting  
 on Hawk Street and Court Way, in Franklin Court, in the City of San Diego, California, be,  
 and he is hereby, granted permission to grade said Hawk Street and Court Way, in Franklin  
 Court, to a provisional grade, by private contract, at his own expense, according to the  
 specifications therefor contained in Ordinance No. 3510 of the ordinances of said City.

Provided, that as a part of said work, said property owner shall construct and  
 install sufficient and proper fences, guards and barriers to safeguard said street, and shall  
 also construct all necessary conduits, drains, pipes, catch-basins and gutters for the proper  
 drainage of said Street, between said points.

That all of said work shall be done under the direction and to the satisfaction of the  
 Superintendent of Streets of said City, and all surplus dirt shall be deposited at the places  
 designated by said Superintendent of streets.

That said work shall be commenced on or before the 1st day of August, 1912, and shall  
 be fully completed on or before the 1st day of October, 1912.

Passed and adopted by the said Common Council of the said City of San Diego, California,  
 this 17th day of July, 1912, by the following vote, to-wit:

AYES---COUNCILMEN Adams, Fay, Sehon and Dodson.

NOES---NONE

ABSENT-COUNCILMAN Woods.

A. E. Dodson,  
 President of the Common Council of the City  
 of San Diego, California.

I Hereby Certify that the above and foregoing Resolution was passed by the Common Coun-  
 ci l of the said City of San Diego, at the time, and by the vote, above stated.

Allen H. Wright,  
 City Clerk of the City of San Diego, California, and Ex-Officio  
 Clerk of the Common Council of the said City of San Diego.

(SEAL)

By W. E. Bartlett Deputy.

I Hereby certify that the above and foregoing is a full, true and correct copy of  
 Resolution No. 11307, of the resolutions of the City of San Diego, California, as adopted by  
 the Common Council of the said City of San Diego, on the 17th day of July, 1912.

Allen H. Wright,  
 City Clerk of the City of San Diego, California,  
 By Hugh A. Anders Deputy.



## R E S O L U T I O N   N O .   1 1 3 0 7 .

BE IT RESOLVED By the Common Council of the City of San Diego, as follows:

That the bond tendered by the San Diego, Riverside & Los Angeles Railway Company, as principal, and the Universal Construction and Investment Company, as surety, and which was lodged in the office of the City Clerk of the City of San Diego on the 6th day of July, 1912, be not accepted.

AND BE IT FURTHER RESOLVED, that the said surety is not to the satisfaction of the Common Council, and is not adequate security or security at all for the faithful performance of the conditions set out in said bond or the conditions required by Ordinance No. 4748, entitled, "An Ordinance extending the Time within which the Construction and Operation of the Railroad, for which Pursell and his assigns had been granted a Franchise, May be Completed to La Mesa," and approved June 1st, 1912, and the City Clerk is hereby directed to return the said bond to G. W. Pursell or to the San Diego, Riverside and Los Angeles Railway Company, which is his assignee.

Passed and adopted by the said Common Council of the said City of San Diego, California, this 17th day of July, 1912, by the following vote, to-wit:

AYES---COUNCILMEN Adams, Fay, Sehon and Dodson.

NOES---NONE

ABSENT-COUNCILMAN Woods.

A. E. Dodson,

President of the Common Council of the City of  
San Diego, California.

~~I Hereby Approve the foregoing Ordinance~~ I Hereby Certify that the above and foregoing Resolution was passed by the Common Council of said City of San Diego, at the time, and by the vote, above stated.

Allen H. Wright,

City Clerk of the City of San Diego, California, and Ex-Officio  
Clerk of the Common Council of the City of San Diego,

(SEAL)

By W. E. Bartlett Deputy.

I Hereby certify that the above and foregoing is a full, true and correct copy of Resolution No. 11307 of the resolutions of the City of San Diego, California, as adopted by the Common Council of said City on the 17th day of July, 1912.

Allen H. Wright,

City Clerk of the City of San Diego, California,

By Hugh A. Sanders Deputy.

## R E S O L U T I O N   N O .   1 1 3 0 8 .

Directing Notice

Inviting

Sealed Proposals.

BE IT RESOLVED By the Common Council of the City of San Diego, California, as follows,

That the City Clerk of the City of San Diego, California, be and he hereby is directed to publish for two days, in the newspaper hereinafter designated, in the manner and form required by law, notice inviting sealed proposals or bids for doing all of the following work, to-wit:

The installation of ornamental iron heads, carrying clusters of incandescent lights, upon the present iron posts, located upon the sidewalks on both sides of Fifth Street, in and along the curb line of said sidewalks, between the south line of A Street and the north line of B Street; in said City of San Diego, for the lighting of said Fifth Street, between



the points hereinbefore mentioned.

And as a part of said work, the furnishing of electric current for the lighting of said Fifth Street, between said points, together with the maintenance of the said posts, wires, conduits, and lamps thereon. Such furnishing of electric current, and such maintenance of appliances shall be for the period of one year from and after the date of the contract for the same.

All of said work shall be done strictly in accordance with the plans and specifications contained in the report of the City engineer of said City, being Document No. 50662, on file in the office of the City Clerk of said City of San Diego.

That the Evening Tribune, a daily newspaper published and circulated and of general circulation in said City of San Diego is hereby designated as the newspaper in which said notice inviting sealed proposals for doing the said work, shall be published, in the manner and form, and by the persons required by law.

Passed and adopted by the said Common Council of the said City of San Diego, California, this 17th day of July, 1912, by the following vote, to-wit:

AYES---COUNCILMEN Adams, Fay, Sehon and Dodson.

NOES---NONE

ABSENT--COUNCILMAN Woods.

A. E. Dodson,

President of the Common Council of the City of  
San Diego, California.

I Hereby Certify that the above and foregoing Resolution was passed by the Common Council of the said City of San Diego, at the time, and by the vote, above stated.

Allen H. Wright,

City Clerk of the City of San Diego, California, and Ex-Officio  
Clerk of the Common Council of the said City of San Diego,

(SEAL)

By W. E. Bartlett Deputy.

I Hereby certify that the above and foregoing is a full, true and correct copy of Resolution No. 11308 of the resolutions of the City of San Diego, California, as adopted by the Common Council of said City on the 17th day of July, 1912.

Allen H. Wright,

City Clerk of the City of San Diego, California,

By Hugh A. Sanders Deputy.

# R E S O L U T I O N   N O .   1 1 3 0 9 .

BE IT RESOLVED By the Common Council of the City of San Diego, as follows:

That the City Auditor be and he is hereby authorized to issue a retail liquor license to alfred P. Steinmann at 910 Fourth Street, change of location from 1420 "E" Street.

I Hereby Certify that the above and foregoing is a full, true and correct copy of Resolution No. 11309 of the resolutions of the City of San Diego, California, as adopted by the Common Council of said City on the 17th day of July, 1912.

Allen H. Wright,

City Clerk of the City of San Diego, California,

By Hugh A. Sanders Deputy.

## R E S O L U T I O N   N O.   1 1 3 1 0.

BE IT RESOLVED By the Common Council of the City of San Diego, as follows:

A Majority of the members of the Common Council of the City of San Diego is hereby authorized to enter into a contract with Olof Nelson, for the construction of concrete retaining walls, concrete curbs, concrete stairways or steps, and handrails, on E Street, in said City of San Diego, between 16th and 18th Streets, for the sum of \$1629.00.

## R E S O L U T I O N   N O.   1 1 3 1 1.

BE IT RESOLVED By the Common Council of the City of San Diego, as follows:

Permission is hereby granted to the Pacific Telephone & Telegraph Company to place a manhole and lateral on B Street, in said City of San Diego, between Fifth and Sixth Streets, as shown on the blue print attached to Document No. 52462, on file in the office of the City Clerk of said City.

## R E S O L U T I O N   N O.   1 1 3 1 2.

BE IT RESOLVED By the Common Council of the City of San Diego, as follows:

Permission is hereby granted to the Pacific Telephone & Telegraph Company to lay an underground conduit and laterals on Upas Street, in the City of San Diego, in accordance with the blue print in Document No. 52396, on file in the office of the City Clerk of said City.

## R E S O L U T I O N   N O.   1 1 3 1 3.

BE IT RESOLVED By the Common Council of the City of San Diego, as follows:

That permission be and it hereby granted the Ingle Mfg. Co. to install a distillate storage tank for Mrs. Morgan at 1035 Second Street, subject to the approval of the fire marshall.

## R E S O L U T I O N   N O.   1 1 3 1 4.

BE IT RESOLVED By the Common Council of the City of San Diego, as follows:

That permission be and it is hereby granted E. A. Callenberg to install distillate storage tank at 3240 Curlew Street, subject to the approval of the fire marshall.

## R E S O L U T I O N   N O.   1 1 3 1 5.

Be It Resolved By the Common Council of the City of San Diego, as follows:

That permission be and it is hereby granted T. M. Russell to install two 200 gallon gasoline storage tanks in the automobile garage located on the west side of Third Street Between A and Ash Streets, subject to the approval of the Fire Mrashall.

## R E S O L U T I O N   N O.   1 1 3 1 6.

BE IT RESOLVED By the Common Council of the City of San Diego, as follows:

That the City Attorney be and he is hereby directed to prepare the necessary papers for the Common Council to enter into contracts with Mesmer & Rice for the construction of a municipal pier, and with R. P. Shields & Son for the construction of a bulkhead, all of said work to be done in connection with the improvement of San Diego Harbor under bond issue authorized at the Special Election, November 14th, 1911, said work to be done under the so-called Capps plans.

## R E S O L U T I O N   N O .   1 1 3 1 7 .

BE IT RESOLVED By the Common Council of the City of San Diego, as follows:

That Chas. H. DeLacour and R. O. Pryor be and they are hereby relieved from further duty as special police officers in the Police Department, as their services are no longer required.

I HEREBY CERTIFY that the above and foregoing are full, true and correct copies of Resolutions Nos. 11310, 11311, 11312, 11313, 11314, 11315, 11316 and 11317 of the resolutions of the city of San Diego, California, as adopted by the Common Council of said City on the 18th day of July, 1912.

Allen H. Wright,

City Clerk of the City of San Diego, California,

By *Hugh A. Sanders* Deputy.

## R E S O L U T I O N   N O .   1 1 3 1 8 .

BE IT RESOLVED By the Common Council of the City of San Diego, as follows:

That there be, and is hereby granted an extension of thirty (30) days time in laying the sidewalks and curbs on A Street, in front of North  $\frac{1}{2}$  of Lots 1, 2, 3, and 4, Block 29 H. M. Higgins Addition.

And that the City Engineer is hereby authorized to set stakes for said work.

## R E S O L U T I O N   N O .   1 1 3 1 9 .

BE IT RESOLVED By the Common Council of the City of San Diego, as follows:

That the City Engineer is hereby directed to furnish the Common Council with a diagram of the property affected and benefited by the work and improvement on Eleventh Street, in said City of San Diego, between the south line of the 1400 acre public park to the north line of M Street as particularly described in Resolution of Intention No. 10057 and to be assessed to pay the expenses thereof.

## R E S O L U T I O N   N O .   1 1 3 2 0 .

BE IT RESOLVED By the Common Council of the City of San Diego, as follows:

The City Engineer is hereby directed to furnish this Common Council with the plans drawings and typical cross-sections and specifications for the paving of the following streets, in said City of San Diego, to-wit: 25TH STREET, from the south line of D Street to the north line of B Street; B STREET, from the east line of 25th Street to the east line of 28th Street; 28TH STREET, from the north line of B Street to the north line of Beech Street; BEECH STREET, from the east line of 28th Street to the east line of 30th Street; and 30TH STREET, from the north line of Beech Street to the south line of El Cajon Avenue, as petitioned for in Document No. 52791, on file in the office of the City Clerk of said City.

## R E S O L U T I O N   N O .   1 1 3 2 1 .

BE IT RESOLVED By the Common Council of the City of San Diego, as follows:

The City Engineer is hereby directed to furnish this Common Council with the description of the exterior boundaries of the district of lands in said City to be affected and benefited by, and to be assessed to pay the costs and expenses of the paving of the following streets in the City of San Diego, to-wit:

O:O:O:O:O:O:O:O:O:O

25TH STREET, from the south line of D Street to the north line of B Street;  
 B STREET, from the east line of 25th Street to the east line of 28th Street;  
 28TH STREET, from the north line of B Street to the north line of Beech Street;  
 BEECH STREET, from the east line of 28th Street to the east line of 30th Street;  
 30TH STREET, from the north line of Beech Street to the south line of El Cajon Avenue; all as petitioned for in Document No. 52791, on file in the office of the City Clerk of said City.

R E S O L U T I O N   N O.   1 1 3 2 2.

BE IT RESOLVED By the Common Council of the City of San Diego, as follows:

The City Engineer is hereby directed to furnish this Common Council with the plans, drawings and specifications and typical cross-sections for the paving of Fifth Street, in said City of San Diego, from the north line of University Avenue to the south line of Washington Street, as petitioned for in Document No. 52764 on file in the office of the City Clerk of said City.

R E S O L U T I O N   N O.   1 1 3 2 3.

BE IT RESOLVED By the Common Council of the City of San Diego as follows:

The City Engineer is hereby directed to furnish this Common Council with a description of the exterior boundaries of the district of lands in said City to be affected and benefited by, and to be assessed to pay the costs, and expenses of the paving of Fifth Street, in said City of San Diego, from the north line of University Avenue to the south line of Washington Street, as petitioned for in Document No. 52764, on file in the office of the City Clerk of said City.

R E S O L U T I O N   N O.   1 1 3 2 4.

BE IT RESOLVED By the Common Council of the City of San Diego as follows:

The City Engineer is hereby directed to furnish this Common Council with the plans drawings and typical cross-sections and specifications for the paving of Hawk Street, in said City of San Diego, from the north line of Wash<sup>ton</sup> Street to the south line of Lewis Street, as petitioned for in Document No. 52765, on file in the office of the City Clerk of said City.

R E S O L U T I O N   N O.   1 1 3 2 5.

BE IT RESOLVED By the Common Council of the City of San Diego as follows:

The City Engineer is hereby directed to furnish this Common Council with a description of the exterior boundaries of the district of lands in said City to be affected and benefited by, and to be assessed to pay the costs and expenses of the paving of Hawk Street, in said City, from the north line of Washington Street to the south line of Lewis Street, as petitioned for in Document No. 52765, on file in the office of the City Clerk of said City.

R E S O L U T I O N   N O.   1 1 3 2 6.

BE IT RESOLVED By the Common Council of the City of San Diego as follows:

The City Engineer is hereby directed to furnish this Common Council with the plans drawings and typical cross-sections and specifications for the paving of Fourth Street, in the City of San Diego, California, from the north line of University Avenue to the south line of Washington Street, as petitioned for in Document No. 52766, on file in the office of the City Clerk of said City.

R E S O L U T I O N   N O .   1 1 3 2 7 .

BE IT RESOLVED By the Common Council of the City of San Diego as follows:

The City Engineer is hereby directed to furnish this Common Council with a description of the exterior boundaries of the district of lands in said City to be affected and benefited by, and to be assessed to pay the costs and expenses of the paving of Fourth Street, in said City of San Diego, from the north line of University Avenue to the south line of Washington Street, as petitioned for in Document No. 52766, on file in the office of the City Clerk of said City.

R E S O L U T I O N   N O .   1 1 3 2 8 .

BE IT RESOLVED By the Common Council of the City of San Diego as follows:

The City Engineer is hereby directed to furnish this Common Council with the plans, drawings and typical cross-sections and specifications for the paving of Lewis Street, in the City of San Diego, California, from the east line of Hawk Street to the east line of Stephens Street, as petitioned for in Document No. 52767, on file in the office of the City Clerk of said City.

R E S O L U T I O N   N O .   1 1 3 2 9 .

BE IT RESOLVED By the Common Council of the City of San Diego, as follows:

The City Engineer is hereby Directed to furnish this Common Council with the plans a description of the exterior boundaries of the district of lands in said City to be affected and benefited by, and to be assessed to pay the costs and expenses of the paving of Lewis Street in said City, from the east line of Hawk Street to the east line of Stephens Street, as petitioned for in Document No. 52767, on file in the office of the City Clerk of said City. .

R E S O L U T I O N   N O .   1 1 3 3 0 .

BE IT RESOLVED By the Common Council of the City of San Diego, as follows:

The City Engineer is hereby directed to furnish this Common Council with the plans, drawings and typical cross-sections and specifications for the paving of Washington Street, in the City of San Diego, from the east line of Fifth Street to the west end of Washington Street, as petitioned for in Document No. 52763, on file in the office of the City Clerk of said City.

R E S O L U T I O N   N O .   1 1 3 3 1 .

BE IT RESOLVED By the Common Council of the City of San Diego, as follows:

The City Engineer is hereby directed to furnish this Common Council with a description of the exterior boundaries of the district of lands in said City of San Diego to be affected and benefited by, and to be assessed to pay the costs and expenses of the paving of Washington Street, in said City, from the east line of Fifth Street to the west end of Washington Street, as petitioned for in Document No. 52763, on file in the office of the City Clerk of said City.

R E S O L U T I O N   N O .   1 1 3 3 2 .

BE IT RESOLVED By the Common Council of the City of San Diego as follows:

The City Engineer is hereby directed to furnish this Common Council with the plans drawings and typical cross-sections and specifications for the paving of M Street, in said City of San Diego, from the west line of Ninth Street to the east line of Twelfth Street.

## R E S O L U T I O N   N O .   1 1 3 3 3 .

BE IT RESOLVED By the Common Council of the City of San Diego as follows:

The City Engineer is hereby directed to furnish this Common Council with a description of the exterior boundaries of the district of lands in said City to be affected and benefited by, and to be assessed to pay the costs and expenses of the paving of M Street, in said City of San Diego, from the west line of Ninth Street to the east line of Twelfth Street.

## R E S O L U T I O N   N O .   1 1 3 3 4 .

BE IT RESOLVED By the Common Council of the City of San Diego, as follows:

This Common Council hereby finds and determines that the protest of property <sup>owners</sup> against the proposed change or modification of the grades of the following streets in the City of San Diego, to-wit: THIRD STREET, from the north line of Cedar Street to the south line of Elm Street; and DATE STREET, from the east line of Second Street to the west line of Fourth Street; and which said PROTEST is contained in DOCUMENT NO. 52366, on file in the office of the CITY CLERK of said City, is not signed by the owners of a majority of the total frontage of the property fronting on said Third Street and said Date Street, between the points hereinbefore designated.

BE IT FURTHER RESOLVED, that the Common Council does hereby fix Monday, the 5th day of August, 1912, at eleven o'clock A.M. of said Day, and the Council Chamber on the fourth floor of the City Hall, situate at the southwest corner of Fifth and G Streets, in the said City of San Diego, as the time and place of hearing such protest.

That the Clerk of said City of San Diego is hereby directed to publish notice of the time and place of such hearing for TWO (2) days in THE EVENING TRIBUNE, a daily newspaper published and circulated and of general circulation in said City of San Diego, said newspaper being hereby designated for that purpose. That such two days publication shall be completed at least FIVE (5) days before such hearing.

## R E S O L U T I O N   N O .   1 1 3 3 5 .

BE IT RESOLVED By the Common Council of the City of San Diego as follows:

That the diagram of the property affected or benefited by the proposed work or improvement to be done on DE FOE STREET, between the southwesterly line of Brighton Avenue and the northeasterly line of Point Loma Avenue, in Ocean Beach, in said City of San Diego, as described in Resolution No. 8635, and to be assessed to pay the expenses thereof which said diagram has been made by the City Engineer of the City of San Diego, California, pursuant to direction from this Common Council, and which said diagram is dated July 19th, 1912, be, and the same hereby is approved.

And the Clerk of said City is hereby directed at the time of this approval, to certify the fact and date thereof, and to immediately deliver said diagram so certified to the Superintendent of Streets of said City.

I Hereby Certify that the above and foregoing are full, true and correct copies of Resolutions Nos. 11318, 11319, 11320, 11321, 11322, 11323, 11324, 11325, 11326, 11327, 11328, 11329, 11330, 11331, 11332, 11333, 11334, 11335, of the resolutions of the City of San Diego, California, as adopted by the Common Council of said City on the 22nd day of July, 1912.

Allen H. Wright,

City Clerk of the City of San Diego, California,

By

*Hugh A. Sanders*

Deputy.

OF INTENTION  
RESOLUTION NO. 11336.

Abbott Street, Ocean Beach.

RESOLVED, that it is the intention of the Common Council of the City of San Diego, California, to change the grade of Abbott Street, in Ocean Beach, in said City of San Diego, between the southwesterly line of Saratoga Avenue and the northeasterly line of Newport Avenue, as follows, to-wit:

At the intersection of Abbott Street with Saratoga Avenue; at the west corner, the grade elevation to remain at 5.00 feet; at the south corner the grade elevation to remain at 5.50 feet.

At the intersection of Abbott Street with Santa Monica Avenue; at the east corner change the grade elevation from 2.50 feet to 5.00 feet; at the north corner change the grade elevation from 2.00 feet to 4.50 feet; at the west corner, change the grade elevation from 2.00 feet to 5.00 feet; at the south corner, change the grade elevation from 2.50 feet to 5.50 feet.

At the intersection of Abbott Street with Newport Avenue; at the east corner, the grade elevation to remain at 6.45 feet; at the north corner the grade elevation to remain at 5.45 feet.

And the grade of said Abbott Street, between the points hereinbefore mentioned shall have a uniform ascent and descent, and the center line of said street shall have an average elevation of the opposite curb grades.

All of said grade elevations to be above the datum line of levels as fixed by Ordinance No. 3950 of the ordinances of said City.

Said Ocean Beach being according to Map No. 279, on file in the office of the County Recorder of San Diego County, California.

Said Abbott Street being formerly known as, and designated upon said Map of Ocean Beach No. 279, as, 1st Street.

And said Common Council hereby elects to proceed, in making said change of grade, under the provisions of the "Change of Grade Act of 1909."

That THE EVENING TRIBUNE, a daily newspaper published and circulated and of general circulation, in the said City of San Diego, be, and it is hereby designated as the newspaper in which this Resolution of Intention shall be published for two days, and the notice of the passage thereof shall be published for six days in the manner and by the persons required by law.

That the Clerk of the said City of San Diego be, and he is hereby directed to post this Resolution of Intention conspicuously for two days on or near the chamber door of the said Common Council, and to cause the same to be published by two insertions in said daily newspaper in the manner required by law.

That the Street Superintendent of the City of San Diego shall thereupon cause to be conspicuously posted along the street designated in this Resolution of Intention where said change or modification of grade is proposed to be made, at not more than one hundred feet in distance apart, but not less than three in all, notices of the passage of this Resolution of Intention, in the manner and in the form required by law, and shall also cause a notice similar in substance to be published for six days in said daily newspaper in the manner required by law.

Passed and adopted by the said Common Council of the said City of San Diego, California, this 22nd day of July, 1912, by the following vote, to-wit:



AYES---COUNCILMEN Adams, Fay, Sehon, Woods and Dodson.

NOES---NONE

ABSENT-NONE.

A. E. Dodson,

President of the Common Council of the City of  
San Diego, California.

I Hereby Certify that the above and foregoing Resolution of Intention was passed by the Common Council of the said City of San Diego, at the time and by the vote, above stated.

Allen H. Wright,

City Clerk of the City of San Diego, California, and Ex-Officio  
Clerk of the Common Council of the said City of San Diego.

(SEAL)

By W. E. Bartlett Deputy.

I HEREBY CERTIFY, that the above and foregoing is a full, true and correct copy of Resolution No. 11336 of the resolutions of the City of San Diego, California, as adopted by the Common Council of said City on the 22nd day of July, 1912.

Allen H. Wright,

City Clerk of the City of San Diego, California,

By August G. Sanders Deputy.

# R E S O L U T I O N OF INTENTION NO. 11337,

Grim Avenue.

RESOLVED, that it is the intention of the Common Council of the City of San Diego, California, to change the grade of Grim Avenue, in said City, between the north line of Redwood Street and the south line of Thorn Street, as follows, to-wit:

At the intersection of Grim Avenue with Redwood Street; at the northwest corner, change the grade elevation from 310.00 feet to 309.00 feet; at the northeast corner, change the grade elevation from 310.00 feet to 309.00 feet.

At a point on the east line of Grim Avenue, 300 feet north from the north line of Redwood Street, change the grade elevation from 315.50 feet to 316.50 feet.

At a point on the west line of Grim Avenue, 300 feet north from the north line of Redwood Street, change the grade elevation from 315.75 feet to 316.75 feet.

At the intersection of Grim Avenue with Thorn Street; at the southwest corner the grade elevation to remain at 321.50 feet; at the southeast corner, the grade elevation to remain at 321.00 feet.

And the grade of said Grim Avenue, between the points hereinbefore mentioned, shall have a uniform ascent and descent, and the center line of said street shall have an average elevation of the opposite curb grades.

All of said grade elevations to be above the datum line of levels, as fixed by Ordinance No. 3950 of the ordinances of said City.

And said Common Council hereby elects to proceed, in making said change of grade, under the provisions of the "Change of Grade Act of 1909."

That THE EVENING TRIBUNE, a daily newspaper published and circulated and of general circulation, in the said City of San Diego, be, and it is hereby designated as the newspaper in which this Resolution of Intention shall be published for two days, and the notice of the passage thereof shall be published for six days in the manner and by the persons required by law.

That the Clerk of the said City of San Diego be, and he is hereby directed to post this Resolution of Intention conspicuously for two days on or near the chamber door of the said Common Council, and to cause the same to be published by two insertions in said daily newspaper in the manner required by law.

That the Street Superintendent of the City of San Diego shall thereupon cause to be conspicuously posted along the street designated in this Resolution of Intention where said change or modification of grade is proposed to be made, at not more than one hundred feet in distance apart, but not less than three in all, notices of the passage of this Resolution of Intention, in the manner and in the form required by law, and shall also cause a notice similar in substance to be published for six days in said daily newspaper in the manner required by law.

Passed and adopted by the said Common Council of the said City of San Diego, California, this 22nd day of July, 1912, by the following vote, to-wit:

AYES---COUNCILMEN Adams, Fay, Sehon, Woods and Dodson.

NOES---NONE

ABSENT-NONE

A. E. Dodson,

President of the Common Council of the City of  
San Diego, California.

I Hereby Certify that the above and foregoing Resolution of Intention was passed by the Common Council of the said City of San Diego, at the time, and by the vote, above stated.

Allen H. Wright,

City Clerk of the City of San Diego, California, and Ex-Officio  
Clerk of the Common Council of the said City of San Diego.

(SEAL)

By W. E. Bartlett Deputy.

I Hereby Certify that the above and foregoing is a full, true and correct copy of Resolution No. 11337 of the resolutions of the City of San Diego, California, as adopted by the Common Council of said City on the 22nd day of July, 1912.

Allen H. Wright,

City Clerk of the City of San Diego, California,

By Hugh A. Sanders Deputy.

RESOLUTION OF INTENTION NO. 11338.

Brighton Avenue, Ocean Beach.

RESOLVED, that it is the intention of the Common Council of the City of San Diego, California, to change the grade of Brighton Avenue, in Ocean Beach, in said City of San Diego, between the southeast line of Abbott Street and the northwest line of Bacon Street, as follows, to-wit:

At the intersection of Brighton Avenue with Abbott Street; at the east corner the grade elevation to remain at 10.00 feet; at the south corner the grade elevation to remain at 10.00 feet.

At a point on the northeast line of Brighton Avenue 300 feet southeast from the east corner of the intersection of Brighton Avenue with Abbott Street, change the grade elevation from 3.00 feet to 6.00 feet.

At a point on the southwest line of Brighton Avenue 300 feet southeast from the south corner of the intersection of Brighton Avenue with Abbott Street, change the grade elevation from 3.00 feet to 6.00 feet.

At the intersection of Brighton Avenue with Bacon Street; at the north corner the grade elevation to remain at 4.50 feet; at the west corner the grade elevation to remain at 4.50 feet.

And the grade of said Brighton Avenue, between the points hereinbefore mentioned, shall have a uniform ascent and descent, and the center line of said Street shall have an average elevation of the opposite curb grades.

All of said grade elevations to be above the datum line of levels as fixed by Ordinance No. 3950 of the ordinances of said City.

Said Ocean Beach being according to Map No. 279, on file in the office of the County Recorder of San Diego County, California.

Said Abbot Street being formerly known as, and designated upon said Map of Ocean Beach No. 279, as 1st Street.

Said Bacon Street being formerly known as, and designated upon said Map of Ocean Beach No. 279, as 2nd Street.

And Said Common Council hereby elects to proceed, in making said change of grade, under the provisions of the "Change of Grade Act of 1909".

That THE EVENING TRIBUNE, a daily newspaper published and circulated, and of general circulation, in the said City of San Diego, be, and it is hereby designated as the newspaper in which this Resolution of Intention shall be published for two days, and the notice of the passage thereof shall be published for six days in the manner and by the persons required by law.

That the Clerk of the said City of San Diego be, and he is hereby directed to post this Resolution of Intention conspicuously for two days on or near the chamber door of the said Common Council, and to cause the same to be published by two insertions in said daily newspaper in the manner required by law.

That the Street Superintendent of the City of San Diego, shall thereupon cause to be conspicuously posted along the street designated in this Resolution of Intention where said change or modification of grade is proposed to be made, at not more than one hundred feet in distance apart, but not less than three in all, notices of the passage of this Resolution of Intention, in the manner and in the form required by law, and shall also cause a notice similar in substance to be published for six days in said daily newspaper in the manner required by law.

Passed and adopted by the said Common Council of the said City of San Diego, California, this 22nd day of July, 1912, by the following vote, to-wit:

AYES---COUNCILMEN Adams, Fay, Sehon, Woods and Dodson.

NOES---NONE

ABSENT-NONE.

A. E. Dodson,

President of the Common Council of the City of  
San Diego, California.

I Hereby Certify that the above and foregoing Resolution of Intention was passed by the Common Council of the said City of San Diego, at the time and by the vote, above stated.

Allen H. Wright,

City Clerk of the City of San Diego, California, and Ex-Officio  
Clerk of the Common Council of the said City of San Diego.

(SEAL)

By W. E. Bartlett Deputy.

I Hereby Certify that the above and foregoing is a full, true and correct copy of Resolution No. 11338 of the resolutions of the City of San Diego, California, as adopted by

3 3 4

the Common Council of said City on the 22nd day of July, 1912.

Allen H. Wright,  
City Clerk of the City of San Diego, California,  
By Hugh A. Randles Deputy.

RESOLUTION OF AWARD NO. 1 1 3 3 9.

Fifth Street Lighting No. 3.

RESOLVED, that the Common Council of the City of San Diego, California, having in open session on the 8th day of July, 1912, opened, examined and publicly declared all sealed proposals or bids offered for doing the following work, to-wit:

The installation of ornamental iron heads, carrying clusters of incandescent lights upon the present iron posts, located upon the sidewalks on both sides of Fifth Street, in and along the curb line of said sidewalks, between the south line of C Street and the north line of H Street, in said City of San Diego, for the lighting of said Fifth Street, between the points hereinbefore mentioned.

All of said work shall be done strictly in accordance with the plans and specifications contained in the report of the City Engineer of said City, being Document No. 49932, on file in the office of the City Clerk of said City of San Diego.

Said Common Council hereby rejects all of said proposals or bids, except the next herein mentioned, and hereby awards the contract for said work to the lowest, responsible bidder, to-wit: To CALIFORNIA IRON WORKS, at the prices specified in its bid for said work, on file in the office of the Clerk of said City of San Diego, to-wit: the sum of seventeen hundred and forty dollars (\$1740.00).

And said Common Council does hereby require and fix the sum of four hundred thirty-five dollars (\$435.00), as the penal sum of the undertaking to be given for the faithful performance of the contract for the doing of said work.

The Clerk of said City of San Diego is hereby directed to serve written notice upon the said California Iron Works, the bidder depositing the said lowest responsible bid, that the contract has been awarded to said bidder, for the doing of said work.

AND BE IT FURTHER RESOLVED, that a majority of the members of the Common Council of said City of San Diego be, and they hereby are, authorized and directed to enter into said contract with said CALIFORNIA IRON WORKS, on behalf of said City of San Diego.

Passed and adopted by the said Common Council of the said City of San Diego, California, this 22nd day of July, 1912, by the following vote, to-wit :

AYES---COUNCILMEN Adams, Fay, Sehon, Woods and Dodson.

NOES---NONE

ABSENT-NONE.

A. E. Dodson,  
President of the Common Council of the City of  
San Diego, California.

I Hereby Certify that the above and foregoing Resolution was passed by the Common Council of the said City of San Diego, at the time and by the vote, above stated.

Allen H. Wright,  
City Clerk of the City of San Diego, California, and Ex-Officio  
Clerk of the Common Council of the said City of San Diego.

(SEAL)

By W. E. Bartlett Deputy.

I Hereby Certify that the above and foregoing is a full, true and correct copy of Resolution No. 11339 of the resolutions of the City of San Diego, California, as adopted by

the Common Council of said City on the 22nd day of July, 1912.

Allen H. Wright,  
City Clerk of the City of San Diego, California,  
By Hugh A. Sanders Deputy.

RESOLUTION OF AWARD NO. 1 1 3 4 0.

Fifth Street Lighting No. 3.

RESOLVED, that the Common Council of the City of San Diego, California, having in open session on the 8th day of July, 1912, opened, examined and publicly declared all sealed proposals or bids offered for doing the following work, to-wit:

The furnishing of electric current for the lighting of Fifth Street, in said City of San Diego, between the south line of C Street and the north line of H Street, together with the maintenance of the posts, wires, conduits and lamps on said Fifth Street, between said points.

Such furnishing of electric current, and such maintenance of appliances shall be for the period of one year from and after the date of the contract for the same.

All of said work shall be done strictly in accordance with the plans and specifications contained in the report of the City Engineer of said City, being Document No. 49932, on file in the office of the City Clerk of said City of San Diego.

Said Common Council hereby rejects all of said proposals or bids, except the next herein mentioned, and hereby awards the contract for said work to the lowest, responsible bidder, to-wit: To San Diego Consolidated Gas & Electric Co., at the prices specified in its bid for said work, on file in the office of the Clerk of said City of San Diego, to-wit: the sum of eighteen hundred dollars (\$1800.00).

And said Common Council does hereby require and fix the sum of four hundred and fifty (450) dollars as the penal sum of the undertaking to be given for the faithful performance of the contract for<sup>the</sup> doing of said work.

The Clerk of said City of San Diego is hereby directed to serve written notice upon the said San Diego Consolidated Gas & Electric Co., the bidder depositing the said lowest responsible bid, that the contract has been awarded to said bidder, for the doing of said work.

AND BE IT FURTHER RESOLVED, that a majority of the members of the Common Council of said City of San Diego be, and they hereby are, authorized and directed to enter into said contract with said San Diego Consolidated Gas & Electric Co., on behalf of said City of San Diego.

Passed and adopted by the said Common Council of the said City of San Diego, California, this 22nd day of July, 1912, by the following vote, to-wit:

AYES---COUNCILMEN Adams, Fay, Schon, Woods and Dodson.

NOES---NONE

ABSENT-NONE.

A. E. Dodson,  
President of the Common Council of the City of  
San Diego, California.

I Hereby Certify that the above and foregoing Resolution was passed by the Common Council of the said City of San Diego, at the time, and by the vote, above stated.

Allen H. Wright,  
City Clerk of the City of San Diego, California, and Ex-Officio  
Clerk of the Common Council of the said City of San Diego.

(SEAL)

By W. E. Baftlett Deputy.

I Hereby Certify that the above and foregoing is a full, true and correct copy of Resolution No. 11340 of the resolutions of the City of San Diego, as adopted by the Common Council of said City of San Diego, California, on the 22nd day of July, 1912.

Allen H. Wright,  
City Clerk of the City of San Diego, California,  
By Hugh A. Sanders Deputy.

R E S O L U T I O N   N O .   1 1 3 4 1 .

GRANTING PERMISSION TO KNIGHT &  
HYDE CONSTRUCTION COMPANY TO GRADE  
DWIGHT STREET  
BY PRIVATE CONTRACT.

BE IT RESOLVED By the Common Council of the City of San Diego, as follows:

That in pursuance of a petition therefor, as contained in Document No. 52953, on file in the office of the City Clerk of said City of San Diego, Knight & Hyde Construction Company be, and it is hereby granted permission to grade Dwight Street, in said City, from the west line of Idaho Street to the west line of Walker Street, including all intersections of said Dwight Street with cross streets, between said points. That said Street shall be graded to its full width, and to its official grade, by private contract, at the expense of said Knight & Hyde Construction Company, and said grading shall be done according to the specifications therefor contained in Ordinance No. 3510 of the ordinances of said City.

Provided, that as a part of said work, said Knight & Hyde Construction Company shall construct and install sufficient and proper fences, guards and barriers to safeguard said street, and shall also construct all necessary conduits, drains, pipes, catch-basins and gutters for the proper drainage of said street, between said points.

That all of said work shall be done under the direction and to the satisfaction of the Superintendent of Streets of said City, and all surplus dirt shall be deposited at the places designated by said Superintendent of Streets.

That said work shall be commenced on or before the 1st day of August, 1912, and shall be fully completed on or before the 1st day of October, 1912.

Passed and adopted by the said Common Council of the said City of San Diego, California, this 22nd day of July, 1912, by the following vote, to-wit:

AYES---COUNCILMEN Adams, Fay, Sehon, Woods and Dodson.

NOES---NONE

ABSENT-NONE.

A. E. Dodson,  
President of the Common Council of the City of  
San Diego, California.

I Hereby Certify that the above and foregoing Resolution was passed by the Common Council of the said City of San Diego, at the time, and by the vote, above stated.

Allen H. Wright,  
City Clerk of the City of San Diego, California, and Ex-Officio  
Clerk of the Common Council of the City of San Diego.

(SEAL)

By W. E. Bartlett Deputy.

I Hereby Certify that the above and foregoing is a full, true and correct copy of Resolution No. 11341 of the resolutions of the City of San Diego, California, as adopted by the Common Council of said City on the 22nd day of July, 1912.

Allen H. Wright,  
City Clerk of the City of San Diego, California,  
By Hugh A. Sanders Deputy.



RESOLUTION NO. 11342.

GRANTING PERMISSION TO KNIGHT & HYDE CONSTRUCTION COMPANY TO GRADE MYRTLE STREET BY PRIVATE CONTRACT.

BE IT RESOLVED By the Common Council of the City of San Diego, as follows:

That in pursuance of a petition therefor, as contained in Document No. 52952, on file in the office of the City Clerk of said City of San Diego, Knight & Hyde Construction Company be, and it is hereby granted permission to grade Myrtle Street, in said City, from the east line of Oregon Street to the west line of 30th Street, to its full width, and to its official grade, by private contract, at the expense of said Knight & Hyde Construction Company. That said grading shall be done according to the specifications therefor contained in Ordinance No. 3510 of the ordinances of said City.

Provided, that as a part of said work, said Knight & Hyde Construction Company shall construct and install sufficient and proper fences, guards and barriers to safeguard said street, and shall also construct all necessary conduits, drains, pipes, catch-basins and gutters for the proper drainage of said street, between said points.

That all of said work shall be done under the direction and to the satisfaction of the Superintendent of Streets of said City, and all surplus dirt shall be deposited at the places designated by said Superintendent of streets.

That said work shall be commenced on or before the 1st day of August 1912, and shall be fully completed on or before the 1st day of October, 1912.

Passed and adopted by the said Common Council of the said City of San Diego, California, this 22nd day of July, 1912, by the following vote, to-wit:

AYES---COUNCILMEN Adams, Fay, Sehon, Woods and Dodson.

NOES---NONE

ABSENT-NONE.

A. E. Dodson,

President of the Common Council of the City of San Diego, California.

I Hereby Certify that the above and foregoing Resolution was passed by the Common Council of the said City of San Diego, at the time, and by the vote, above stated.

Allen H. Wright,

City Clerk of the City of San Diego, California, and Ex-Officio  
Clerk of the Common Council of the City of San Diego.

(SEAL)

By W. E. Bartlett Deputy.

I Hereby certify that the above and foregoing is a full, true and correct copy of Resolution No. 11342 of the resolutions of the City of San Diego, California, as adopted by the Common Council of said City on the 22nd day of July, 1912.

Allen H. Wright,

City Clerk of the City of San Diego, California,

By Dwight Anderson Deputy.

RESOLUTION NO. 11343.

BE IT RESOLVED By the Common Council of the City of San Diego, as follows:

That each of the following bids presented to the Common Council on July 15th, 1912, for work of Harbor Improvement in the Bay of San Diego is hereby accepted, namely:

The bid of Mesmer & Rice, as shown by Document No. 52830, for the construction of the Pier, complete, - - - - - \$347,000.00

Add for first five (5) feet, increase of length of piles, below forty-three (43) feet, fifteen dollars per foot, and twenty-five dollars per foot for each foot thereafter.

Deduct for each foot of pile above forty-three (43) feet, ten cents (10¢).

Also the bid of R. P. Shields & Son, as shown by Document No. 52831, for bulkhead, complete, - - - - - \$529,780.00



And the City Attorney is hereby directed to forthwith to prepare contracts for said work.

And a majority of the members of the Common Council is hereby authorized to execute such contract as and for the act of the City of San Diego.

Passed and adopted by the said Common Council of the said City of San Diego, California, this 22nd day of July, 1912, by the following vote, to-wit:

AYES---COUNCILMEN Adams, Fay, Sehon and Dodson.

NOES---NONE

ABSENT-NONE.

A. E. Dodson.

President of the Common Council of the City of San Diego, California.

I Hereby Certify that the above and foregoing Resolution was passed by the Common Council of the said City of San Diego, at the time, and by the vote, above stated.

Allen H. Wright,

City Clerk of the City of San Diego, California, and Ex-Officio Clerk of the Common Council of the City of San Diego.

(SEAL)

By W. E. Bartlett Deputy.

I Hereby Certify that the above and foregoing is a full, true and correct copy of Resolution No. 11343 of the resolutions of the City of San Diego, California, as adopted by the Common Council of said City on the 22nd day of July, 1912.

Allen H. Wright,

City Clerk of the City of San Diego, California,  
By Hugh A. Sanders Deputy.

RESOLUTION NO. 11344.

BE IT RESOLVED By the Common Council of the City of San Diego as follows:

That permission be and it is hereby granted Geo. Snedeker to carry a banner through the streets of San Diego, except on Fifth Street between C and F Streets, and on E and F Streets, between 4th and 6th Streets, with the following advertisement: "3<sup>rd</sup> Round Trip Coronado, Co-operative Trade Co., 1016 American National Bank Bldg., San Diego", subject to regulation by the Police Department.

RESOLUTION NO. 11345.

BE IT RESOLVED By the Common Council of the City of San Diego, as follows:

That the City Auditor be and he is hereby authorized to issue the following licenses subject to regulation by the Police Department:

- Gus Lucas, Fruit and vegetable.
- Nick Liatas, " " "
- Tony Manos, " " "
- Hotel Carleton, runner.
- Ramona Rooming House, runner.
- C. N. Powell, transfer stand at Santa Fe Depot, as successor to F. E. Parks.
- D. T. Bonham, transfer stand at southwest corner 4th and B Streets, as successor to Louis Russo.
- John R. Gandin, auto stand at northeast corner 3rd and C Streets.
- D. W. McLain and Wm. Delegro, auctioneers, at 1632 "F" Street.
- Maurice Maloney, shooting gallery at 1323 "I" St., as successor to Chas. Simson.
- Otto Littell and Norman Tinling, free license selling bottled soft drinks near City Heights boundary, until October 31st, 1912.
- Wong Po. free license, peddling fruit and vegetables, until October 31st, 1912.

## R E S O L U T I O N

N O. 11346.

BE IT RESOLVED By the Common Council of the City of San Diego as follows:

That the City Auditor be and he is hereby authorized to issue a messenger service license to B. E. Williams at 1340 "D" Street, as successor to Wilson & Williams subject to regulation by the Police Department.

## R E S O L U T I O N N O. 11347.

BE IT RESOLVED By the Common Council of the City of San Diego as follows:

That the City Auditor be and he is hereby authorized to issue a moving picture license to T. P. Hansbrough at La Jolla subject to the approval of the Building Inspector City Electrician and the Chief of the Fire Department, and regulation by the Police Department.

## R E S O L U T I O N N O. 11348.

BE IT RESOLVED By the Common Council of the City of San Diego as follows:

That the City Auditor be and he is hereby authorized to issue a class "B" Restaurant liquor license to G. W. Bowers and G. E. Cummings for the "Trocadero" on the roof of the American National Bank Building, as successors to Cummings and Morgan.

## R E S O L U T I O N N O. 11349.

BE IT RESOLVED By the Common Council of the City of San Diego as follows:

That the City Auditor be and he is hereby authorized to issue a wholesale liquor license to D. L. Kaufman and J. W. Hollander at 1236 "E" Street, to take effect from August 1st, 1912.

## R E S O L U T I O N N O. 11350.

BE IT RESOLVED By the Common Council of the City of San Diego as follows:

That the City Auditor be and he is hereby authorized to issue a laundry license (steam) to Munger's Laundry Co. of San Diego, on 16th Street, between National and Logan Avenues, subject to the approval of the Fire Marshal.

## R E S O L U T I O N N O. 11351.

BE IT RESOLVED By the Common Council of the City of San Diego as follows:

That the Building Inspector be and he is hereby authorized to issue a permit to John H. Crippen to make certain repairs and alterations to the building located at 932-934 Front Street, according to Document No. 52954 and the recommendations of the Superintendent of Fire & Sewers on file in the office of the City Clerk.

## R E S O L U T I O N N O. 11352.

BE IT RESOLVED By the Common Council of the City of San Diego as follows:

That the Building Inspector be and he is hereby authorized to issue a permit to Samuel G. Ingle to build two toilet rooms, one on first floor and one on second floor, and remove old stairway in rear of the building located on the southeast corner of 6th and J Streets, provided the toilets be constructed of corrugated iron or non-combustible material and to the satisfaction of the Building Inspector.

## R E S O L U T I O N N O. 11353.

BE IT RESOLVED By the Common Council of the City of San Diego as follows:

(BE IT RESOLVED By the Common Council of the City of San Diego as follows:)

That the Building Inspector be and he is hereby authorized to issue a permit to R. E. Trognitz to change the store front, taking out the gates and putting in glass, located on Lot B, Block 85, Horton's Addition, No. 649 Seventh Street.

R E S O L U T I O N    N O.    1 1 3 5 4.

BE IT RESOLVED By the Common Council of the City of San Diego as follows:

That the Building Inspector be and he is hereby authorized to issue a special permit to J. H. Wright to erect a tent temporarily on the lawn at 1130 "E" Street, subject to the removal if requested by the Common Council.

R E S O L U T I O N    N O.    1 1 3 5 5.

BE IT RESOLVED By the Common Council of the City of San Diego as follows:

That permission be and it is hereby granted Edward W. Newman to cut down the curbing in front of 1529 - 28th St., and construct a cement driveway from the curb to a garage, subject to the approval of the City Engineer.

R E S O L U T I O N    N O.    1 1 3 5 6.

BE IT RESOLVED By the Common Council of the City of San Diego as follows:

That permission be and it is hereby granted the "\$ Investment Co." to display advertising banners on an automobile through the streets of San Diego, except on Fifth Street between C and F Streets, and on D and E Streets, between 4th and 6th streets, subject to regulation by the Police Department.

R E S O L U T I O N    N O.    1 1 3 5 7.

BE IT RESOLVED By the Common Council of the City of San Diego as follows:

That permission be and it is hereby granted T. D. Salyers to install a gasoline storage tank for the Johnson Cigar Co. to No. 740 Fifth Street, subject to the approval of the Fire Marshal.

R E S O L U T I O N    N O.    1 1 3 5 8.

BE IT RESOLVED By the Common Council of the City of San Diego as follows:

That permission be and it is hereby granted the C. A. Sheppard Co. to install a gasoline storage tank at 1352 Fifth Street, subject to the approval of the Fire Marshall

R E S O L U T I O N    N O.    1 1 3 5 9.

BE IT RESOLVED By the Common Council of the City of San Diego as follows:

That permission be and it is hereby granted K. J. McRae to install a fuel distillate storage tank at 1534 Front Street, subject to the approval of the Fire Marshal.

R E S O L U T I O N    N O.    1 1 3 6 0.

BE IT RESOLVED By the Common Council of the City of San Diego as follows:

That permission be and it is hereby granted Frowihs Bros. to install a crude oil storage tank at 1517 India Street, subject to the approval of the Fire Marshal.

R E S O L U T I O N    N O.    1 1 3 6 1.

BE IT RESOLVED By the Common Council of the City of San Diego as follows:

That permission be and it is hereby granted the Southern Electric Co. to erect

an electric sign for Hoover & Brown at 945 Fourth Street, and also an electric sign for the Eagle Drug Co. on the north side of "F" Street between 5th and 6th Streets.

R E S O L U T I O N   N O.   1 1 3 6 2.

BE IT RESOLVED By the Common Council of the City of San Diego as follows:

That the Water Department be and it is hereby authorized to install a 2-way firehydrant at the intersection of Fay and Genter Streets, in La Jolla.

R E S O L U T I O N   N O.   1 1 3 6 3.

BE IT RESOLVED By the Common Council of the City of San Diego as follows:

That the Water Department be and it is hereby authorized to make the following extensions:

2" main in Howard St. from 60 ft. S of S of "K" St. to Lot 6, Block 82, Homestead Addition, approximately 500 feet.

2" main in Goldfinch St. from 100 Granada Ave. from 25 ft. S of S of Dwight St. to Lots 7, 9, and 10, Block 23, West End Addition, approximately 450 feet.

2" main in Goldfinch St. from 100 ft. N of N of Barr St. to private line from P/L 1119, approximately 150 feet.

2" main in Grove St. from 10 ft. S of C of Ash St. to Lot 11, Block 22, South Park Addition, approximately 250 feet.

2" main in Alley from 275 ft. S of S of Wabash St. to Lot 10, Block 1, Milbrae Addition, approximately 150 feet.

2" main in alley from 275 feet S of S of Wabash St. to Lot 10, Block 2, Milbrae Addition, approximately 150 feet.

R E S O L U T I O N   N O.   1 1 3 6 4.

BE IT RESOLVED By the Common Council of the City of San Diego as follows:

That permission be and it is hereby granted A. B. Diederichson to remove two palm trees at the southwest corner of Tenth and Ash Streets, provided the palms be given to the Board of Park Commissioners.

R E S O L U T I O N   N O.   1 1 3 6 5.

BE IT RESOLVED By the Common Council of the City of San Diego as follows:

That permission be and it is hereby granted H. K. Huffman to lay a six-inch concrete sewer line along the south side of Lot 29, Block 20, University Heights, to connect with three houses on the east side of said block, subject to the approval of the board of Health Department.

R E S O L U T I O N   N O.   1 1 3 6 6.

BE IT RESOLVED By the Common Council of the City of San Diego as follows:

That permission be and it is hereby granted John Doane to make connection with glazed cement pipe with the sewer running through Villa Lot 81 in Mission Hills, subject to the approval of the Health Department.

R E S O L U T I O N   N O.   1 1 3 6 7.

BE IT RESOLVED By the Common Council of the City of San Diego as follows:

That permission be and it is hereby granted M. C. Rugg, licensed auctioneer to

conduct a sale of household goods at the Arcade Rooming House, southeast corner of Witherby and Third Streets, subject to regulation by the Police Department.

R E S O L U T I O N   N O.   1 1 3 6 8.

BE IT RESOLVED By the Common Council of the City of San Diego as follows:

That permission be and it is hereby granted the Fancier's Club of San Diego to erect a tent on the lot located at the southeast corner of Fourth and "B" Streets, for the purpose of holding a Poultry Show from August 21st to 24th, both inclusive; also to hang two banners advertising said poultry show, one across Fourth Street at or near B Street, and the other across B Street, at or near Fourth Street.

R E S O L U T I O N   N O.   1 1 3 6 9.

BE IT RESOLVED By the Common Council of the City of San Diego as follows:

That an extension of 60 days time be and it is hereby granted Knight & Hyde Construction Co. to complete the grading of Elm, Fir Streets and Granada Avenue

R E S O L U T I O N   N O.   1 1 3 7 0

BE IT RESOLVED By the Common Council of the City of San Diego as follows:

That an extension of 90 days time be and it is hereby granted Knight & Hyde Construction Co. to complete the grading of Date Street.

R E S O L U T I O N   N O.   1 1 3 7 1.

BE IT RESOLVED By the Common Council of the City of San Diego as follows:

That permission be and it is hereby granted McLain & DeLegro, licensed auctioneers, to hold a sale of household goods at 1224 Fourth Street.

R E S O L U T I O N   N O.   1 1 3 7 2.

BE IT RESOLVED By the Common Council of the City of San Diego as follows:

That permission be and it is hereby granted John Mullavey, employed as night watchman at Loma Portal Tract, Point Loma, for the San Diego Securities Company, to carry firearms, when on duty, until December 31st, 1912, subject to regulation by the Police Department.

R E S O L U T I O N   N O.   1 1 3 7 3.

BE IT RESOLVED By the Common Council of the City of San Diego as follows:

That it be and is hereby determined by this Common Council that Tenth Street from the north line of "B" Street to the south line of the City Park, be improved between said points by the construction of sidewalks and curbs thereon, in accordance with the specifications for such work, as contained in Ordinance No. 1140 approved June 17th, 1902.

That the owners of property fronting upon said Street between said points shall have until the 1st day of October, 1912, within which to construct sidewalks and curbs thereon at private contract.

That the City Engineer be and he is hereby authorized and directed to prepare a profile of the sidewalk of said Street between said points, and furnish to any person applying therefor an estimate of the number of cubic yards of excavation or embankment necessary to bring any portion of the sidewalk of said Street to its official grade.

That on said 1st day of October, 1912, said City Engineer shall furnish this Council a detailed report showing the amount of sidewalking and curbing yet to be done on said Street between said points.

That the City Clerk advertise the fact that said improvement has been decided upon, and that property owners desiring to construct sidewalks and curbs by private contract must complete said work on or before the said 1st day of October, 1912.

I Hereby Certify that the above and foregoing are full, true and correct copies of Resolutions Nos. 11344, 11345, 11346, 11347, 11348, 11349, 11350, 11351, 11352, 11353, 11354, 11355, 11356, 11357, 11358, 11359, 11360, 11361, 11362, 11363, 11364, 11365, 11366, 11367, 11368, 11369, 11370, 11371, 11372, 11373 of the resolutions of the City of San Diego, California, as adopted by the Common Council of said City of San Diego, California, on the 22nd day of July, 1912.

Allen H. Wright,

City Clerk of the City of San Diego, California,

By *Fugate* Deputy.

R E S O L U T I O N   N O .   1 1 3 7 4 .

BE IT RESOLVED By the Common Council of the City of San Diego,, as follows:

That Resolution of Intention No. 10805, Resolution Ordering Work No. 11228, and all other proceedings in the matter of grading Harasthy Street, in the City of San Diego, California, from the southwesterly line of California<sup>Street</sup> to the northeasterly line of Atlantic Street, be, and the same are hereby repealed.

R E S O L U T I O N   N O .   1 1 3 7 5 .

BE IT RESOLVED By the Common Council of the City of San Diego, as follows:

The City Engineer is hereby directed to furnish this Common Council with a report in the matter of the change of the location of the sidewalks on Hawk Street, Ibis Street, Jackdaw Street and Ingalls Street, between Getti Street and Lewis Street, and on Ibis Street, between Lewis Street and Stockton Street, as petitioned for in Documents No. 51481 and No. 52447, respectively, on file in the office of the City Clerk of said City.

R E S O L U T I O N   N O .   1 1 3 7 6 .

BE IT RESOLVED By the Common Council of the City of San Diego as follows:

That, upon the recommendation of the City Engineer's Office, the property owners on Robinson Avenue, between Richmond Street and Park Boulevard, be and they hereby are exempted from paying the costs in the proceeding for the change of grade of said Avenue between said points, amounting to \$36.10.

R E S O L U T I O N   N O .   1 1 3 7 7 .

BE IT RESOLVEDBY The Common Council of the City of San Diego as follows:

That in accordance with a petition therefor, as contained in Document No. 52817 permission is hereby granted to Knight & Hyde Construction Company to remove the surplus dirt from Hawthorn Street, in said City of San Diego, between Dale Street and Granada Avenue, and place the same on Granada Avenue and Date Street, provided, that said Knight & Hyde Construction Company shall not remove the dirt below the official grade on said Hawthorn Street and shall leave the same in a smooth and passable condition.

That said work shall be done under the direction and to the satisfaction of the



Superintendent of Streets of said City.

R E S O L U T I O N   N O.   1 1 3 7 8.

BE IT RESOLVED By the Common Council of the City of San Diego as follows:

That the diagram of the property affected or benefited by the proposed work or improvement to be done on Newport Avenue, between the northwesterly line of De Foe Street and the southeasterly line of Abbott Street in Ocean Beach in said City of San Diego, as described in Resolution No. 10063, and to be assessed to pay the expenses thereof, which said diagram has been made by the City Engineer of the City of San Diego, California, pursuant to direction from this Common Council, and which said diagram is dated July 16th, 1912, be, and the same hereby is approved.

And the Clerk of said City is hereby directed at the time of this approval, to certify the fact and date thereof, and to immediately deliver said diagram so certified to the Superintendent of Streets of said City.

R E S O L U T I O N   N O.   1 1 3 7 9.

BE IT RESOLVED By the Common Council of the City of San Diego as follows:

That permission be and it is hereby granted G. M. Cunningham to remove a tree at the intersection of Felton, Woolman and S Streets.

R E S O L U T I O N   N O.   1 1 3 8 0.

BE IT RESOLVED By the Common Council of the City of San Diego as follows:

That the City Engineer be and he is hereby directed to furnish this Council with a list of elevations to establish the grade of "H" Street, from the east line of 30th Street, to the easterly limits of the City.

R E S O L U T I O N   N O.   1 1 3 8 1.

BE IT RESOLVED By the Common Council of the City of San Diego as follows:

That the City Engineer be and he is hereby directed to go over the various routes over which a highway could be constructed to make a connection with the highway which the State Highway Commission is about to begin constructing from the City Limits near Del Mar, northerly, and recommend to this Council what he deems to be the most feasible and practical road to build to connect the present boulevard of the City with the said State Highway Commission's proposed boulevard.

R E S O L U T I O N   N O.   1 1 3 8 2.

BE IT RESOLVED By the Common Council of the City of San Diego as follows:

That the City Engineer be and he is hereby directed to set stakes for the side-walking and curbing on Anderson Street, between Fifth and Sixth Street, in front of the south side of Blocks 6, and 7, Brooks Addition.

R E S O L U T I O N   N O.   1 1 3 8 3.

CONFIRMING THE COMMISSIONERS' REPORT AND ASSESSMENT IN THE MANNER OF OPENING AND EXTENDING SUTTER STREET, IN THE CITY OF SAN DIEGO, CALIFORNIA, FROM THE WESTERLY END OF SUTTER STREET AT THE WEST LINE OF JACKDAW STREET TO THE EASTERLY LINE OF MIDDLETOWN ADDITION, TO CONNECT WITH BOONE STREET IN SAID

MIDDLETOWN   ADDITION.

WHEREAS, C. W. Fox, Homer H. Peters, Jr., and C. N. Woodworth, commissioners



heretofore appointed by this Common Council to assess the benefits and damages and to have general supervision of the work and improvement of opening and extending Sutter Street, in the City of San Diego, California, from the westerly end of Sutter Street at the west line of Jackdaw Street to the easterly line of Middletown Addition, to connect with Boone Street in said Middletown Addition, under and by virtue of resolutions with respect to the said work and improvement, heretofore duly adopted by this Common Council, and each of said Commissioners having duly qualified as such, and given bond as required by law, and having made their assessment of benefits and damages in the matter of opening and extending Sutter Street, as aforesaid, and having made a written report thereof to this Common Council and accompanied their report with a plat of the assessment district, showing the land taken or to be taken for the aforesaid work or improvement and the lands assessed, showing the relative location of each district, block, lot or portion of lot, and its dimensions, so far as said commissioners could reasonably ascertain the same. Each block and lot or portion of lot taken or assessed being designated and described in said plat by an appropriate number; and,

WHEREAS, said Commissioners did on the 22nd day of May, 1912, file said report, accompanied by said plat, in the office of the Clerk of said Common Council of the City of San Diego, aforesaid; and,

WHEREAS, said Clerk did give notice of such filing by publication of such notice for ten days, commencing with the 24th day of May, 1912, and continuing thereafter to and including the 4th day of June, 1912, in The Evening Tribune, a daily newspaper published and circulated, and of general circulation, in the said City of San Diego, and being the newspaper in said City heretofore designated by this Common Council as the newspaper in which all official advertising of the City of San Diego shall be done; and,

WHEREAS, such notice did require all persons interested to show cause, if any, before this Common Council, on or before the 8th day of July, 1912, why such report should not be confirmed; and,

WHEREAS, no objection or objections has or have been made herein, or filed with the said Clerk in this matter, or to said report, plat or assessment, or any or either of them; and,

WHEREAS, this Common Council has, and does now, examine and duly consider aforesaid report, assessment and plat, and does now proceed to pass upon the same; NOW THEREFORE,

BE IT RESOLVED By the Common Council of the City of San Diego as follows:

That said report, assessment and plat be, and the whole thereof, is hereby confirmed in all respects as done and made by said commissioners and filed herein with said Clerk, and is hereby adopted by this Common Council as the report of said Commissioners, and as the assessment and plat in the matter of the opening and extending of said Sutter Street, between the points thereon hereinbefore mentioned.

And the Clerk of said Common Council is hereby directed to forward to the Street Superintendent of the City of San Diego, a certified copy of the said report, assessment and plat, as finally confirmed and adopted by said Common Council as aforesaid.

Passed and adopted by the said Common Council of the said City of San Diego, California This 24th day of July, 1912, by the following vote, to-wit:

AYES---Councilmen Adams, Fay, Sehon, Woods and Dodson.

NOES---NONE

ABSENT-NONE

A. E. Dodson,

President of the Common Council of the City of  
San Diego, California.

I Hereby Certify that the above and foregoing Resolution was passed by the Common Council of the said City of San Diego, at the time and by the vote, above stated.

Allen H. Wright,

City Clerk of the City of San Diego, California, and Ex-Officio

Clerk of the Common Council of the City of San Diego,

(SEAL)

By W. E. Bartlett Deputy.

I Hereby Certify that the above and foregoing are full, true and correct copies of Resolutions Nos. 11374, 11375, 11376, 11377, 11378, 11379, 11380, 11381, 11382 and 11383 of the resolutions of the City of San Diego, California, as adopted by the Common Council of said City on the 24th day of July, 1912.

Allen H. Wright,

City Clerk of the City of San Diego, California

By Hugh B. Dandus DEPUTY.

#### R E S O L U T I O N   N O .   1 1 3 8 4 .

DENYING APPEAL OF HILCREST COMPANY, TO THE COMMON COUNCIL OF THE CITY OF SAN DIEGO, CALIFORNIA, FROM THE ASSESSMENT OF THE SUPERINTENDENT OF STREETS, IN THE MATTER OF GRADING AND IMPROVING FOURTH STREET, FROM THE SOUTH LINE OF LEWIS STREET TO A POINT 250 FEET NORTH OF THE NORTH LINE OF STOCKTON STREET.

WHEREAS, on the third day of July, 1912, the Hillcrest Company, as owner of Lot Numbered one, in block numbered three of Hillcrest, in said City of San Diego, filed with the Clerk of the Common Council of the City of San Diego, California, an appeal from the assessment of the Superintendent of Streets of the City of San Diego, in the matter of grading and otherwise improving Fourth Street, in said City, from the south line of Lewis Street to a point 250 feet north of the north line of Stockton Street; and,

WHEREAS, thereafter, to-wit, on the 8th day of July, 1912, the said Common Council duly passed and adopted Resolution No. 11, 222, fixing Monday, the 22nd day of July, 1912, at the hour of eleven o'clock in the forenoon of said day, and the Chambers of the said Common Council, on the fourth floor of the City Hall, located at the southwest corner of Fifth and G Streets, in said City of San Diego, California, as the time and place for the hearing of the said appeal of the said property owner, the Hillcrest Company, in the matter of the said assessment, and for the correction of the said diagram and assessment for the said work on Fourth Street, in said City of San Diego, from the south line of Lewis Street to a point 250 feet north of the north line of Stockton Street; and in and by said Resolution the said Common Council directed the Clerk of said Common Council to notify all persons affected by said appeal and interested in said diagram and assessment, by publication in The Evening Tribune, a newspaper of general circulation published and circulated in said City, being the official paper thereof; and,

WHEREAS, on the 22nd day of July, 1912, at the hour of eleven o'clock in the forenoon, and at the Chambers of the said Common Council, on the fourth floor of the City Hall, located at the southwest corner of Fifth and G Streets, in said City of San Diego, the said appeal of said Hillcrest Company came on regularly for hearing, but neither the said Hillcrest Company, nor any person in its behalf appeared at said hearing, or offered any evidence in support of said appeal; and at said hearing, the said Common Council duly and fully considered said appeal, and duly and fully examined said assessment against said Lot one in said block three of Hillcrest, and duly and fully examined said assessment roll and diagram for said work on said Fourth Street from the south line of Lewis Street to a point 250 feet north of the north line of Stockton Street, and after duly considering all of said

matters, and duly considering the evidence before it, the said Common Council found and determined, and now finds and determines as follows:

1 That notice of the time and place of the said hearing of said appeal, briefly referring to the work contracted to be done, and the subject of appeal, and to the acts, determinations, or proceedings objected to or complained of, was duly published, in the manner and form required by said Resolution No. 11,222, fixing the time and place of said hearing, and in the manner and form required by law, and for five days before the said 22nd day of July, 1912.

2. That the said assessment against said Lot one, in said Block three of Hillcrest, and the said assessment roll and diagram for the said work on said Fourth Street from the south line of Lewis Street to a point 250 feet north of the north line of Stockton Street, is legal and valid, and the said appeal of said Hillcrest Company should be denied and overruled;

NOW, THEREFORE, BE IT RESOLVED By the Common Council of the City of San Diego, California, that the said appeal of said Hillcrest Company, be and the same is hereby denied and overruled; and the said assessment so appealed from, and the said assessment roll and diagram for said work on said Fourth Street from the south line of Lewis Street to a point 250 feet north of the north line of Stockton Street, and the acts and determinations of said Superintendent of Streets relative thereto, be, and the same are hereby affirmed and confirmed.

Passed and adopted by the said Common Council of the said City of San Diego, California, this 24th, day of July, 1912, by the following vote, to-wit:

AYES---COUNCILMEN Adams, Fay, Sehon, Woods and Dodson.

NOES---NONE

ABSENT-NONE.

A. E. Dodson,

President of the Common Council of the City of  
San Diego, California.

I Hereby Certify that the above and foregoing Resolution was passed by the Common Council of the said City of San Diego, at the time and by the vote, above stated.

Allen H. Wright,

City Clerk of the City of San Diego, California, and Ex-Officio  
Clerk of the Common Council of the City of San Diego,

(SEAL)

By W. E. Bartlett Deputy.

I Hereby Certify that the above and foregoing is a full, true and correct copy of Resolution No. 11384 of the resolutions of the City of San Diego, California, as adopted by said Common Council of the said City of San Diego, on the 24th day of July, 1912

Allen H. Wright,

City Clerk of the City of San Diego, California,

By W. E. Bartlett Deputy.

# R E S O L U T I O N   N O .   1 1 3 8 5 .

GRANTING PERMISSION TO PROPERTY OWNERS ON JUNIPER  
STREET TO GRADE BY PRIVATE CON-  
TRACT.

BE IT RESOLVED By the Common Council of the City of San Diego, as follows:

That in pursuance of a petition therefor, the owners of lots fronting on Juniper

Street, in said City, of San Diego, between the east line of Thirtieth Street and the west line of Thirty-second Street, as shown in the following schedule, to-wit:

NAME	LOT	BLOCK	ADDITION	FRONTAGE.
R. C. Hardy	21-24	7	Watkins & Biddle's Add.	100 feet.
John K. S. De Nike	17-18	7	" "	50 "
John Frese	1- 6	7	" "	150 "
Geo. P. Sikes, Jr.	39-41	6	" "	75 "
E. V. White	13-16	7	" "	100 "
P. G. Cochran	35-36	5	" "	50 "
J. E. Jacobs	11-12	7	" "	50 "
A. M. Tarbet	37-38	6	" "	50 "
R. M. Gilson	9-10	7	" "	50 "
M. A. Dwyer	7- 8	7	" "	50 "
John T. Holbert	19-20	7	" "	50 "
F. E. Bryant	31-32	5	" "	50 "
Nellie Fay	29-30	6	" "	50 "
Mrs. Metta Season	31-34	6	" "	100 "
P. J. Layne	41-45	5	" "	150 "
John Erickson,	N 50 feet of			
	25-28	6	" "	100 "
Chas. Moore	33-34	5	" "	50 "
Vera C. Kidd	35-36	6	" "	50 "
F. M. Murphy	25-28	5	" "	100 "
Emily S. King	37-40	5	" "	100 "
R. F. Conklin	47-48	5	" "	50 "
Lizzie J. Lomgan	29-30	5	" "	50 "
R. J. Walsh	1-24	8	" "	600 "
R. J. Walsh	42-48	6	" "	175 "

be, and they hereby are, granted permission to grade said Juniper Street, between said points, to its full width, and to its official grade, by private contract, at their own expense, according to the specifications therefor contained in Ordinance No. 3510 of the ordinances of said City.

Provided, that as a part of said work, said property owners shall construct and install sufficient and proper fences, guards and barriers to safeguard said street, and shall also construct a drain pipe across Juniper Street between 31st Street and 32nd Street.

That all of said work shall be done under the direction and to the satisfaction of the Superintendent of Streets of said City, and all surplus dirt shall be deposited at the places designated by the said Superintendent of Streets.

That said work shall be commenced on or before the 15th day of September, 1912 and shall be fully completed on or before the 15th day of November, 1912.

Passed and adopted by the said Common Council of the said City of San Diego, California, this 24th day of July, 1912, by the following vote, to-wit:

AYES---COUNCILMEN Adams, Fay, Sehon, Woods and Dodson.

NOES---NONE

ABSENT-NONE

A. E. Dodson,

President of the Common Council of the City

of San Diego, California.

I Hereby Certify that the above and foregoing Resolution was passed by the Common Council of the said City of San Diego, at the time and by the vote, above stated.

Allen H. Wright,

City Clerk of the City of San Diego, California, and Ex-Officio  
Clerk of the Common Council of said City of San Diego.

(SEAL)

By W. E. Bartlett Deputy.

I Hereby Certify that the above and foregoing is a full, true and correct copy of Resolution No. 11385 of the resolutions of the City of San Diego, California, as adopted by the Common Council of said City on the 24th day of July, 1912.

R E S O L U T I O N   N O .   1 1 3 8 6 .

BE IT RESOLVED By the Common Council of the City of San Diego, As follows:

That the City Clerk be and he is hereby authorized and directed to return all certified checks deposited by the various bidders for the construction of the bulkhead for harbor improvements, submitted on July 15th, 1912.

I Hereby Certify that the above and foregoing is a full, true and correct copy of Resolution No. 11386, of the resolutions of the City of San Diego, California, as adopted by the Common Council of said City on the 25th day of July, 1912.

Allen H. Wright,

City Clerk of the City of San Diego, California,

By Hugh A. Sanders Deputy.

R E S O L U T I O N   N O .   1 1 3 8 7 .

A RESOLUTION AUTHORIZING THE CITY ATTORNEY TO PREPARE AND SUBMIT TO THE SUPERIOR COURT OF THE COUNTY OF SAN DIEGO, STATE OF CALIFORNIA, A PETITION PRAYING FOR PERMISSION TO LEASE LOTS 11 AND 12, BLOCK 26, MIDDLETOWN, AND FOR PERMISSION FOR THE CITY OF SAN DIEGO TO BID FOR SUCH LEASE.

WHEREAS, it appears that a fire engine house should be built and maintained in the City of San Diego, in that part of the said City called Middletown, in the vicinity of Columbia and Cedar Streets; and

WHEREAS, it appears that lots eleven (11) and Twelve (12), block twenty-six (26), of Middletown, in said City, would be a suitable building site for said fire engine house; and

WHEREAS, it appears that the said City of San Diego holds said lots eleven (11) and Twelve (12), Block twenty-six (26), of Middletown, in trust for a Foundlings' Home, and therefore cannot bid for the lease of said lots except by permission of the Superior Court of the State of California, in and for the County of San Diego, NOW THEREFORE,

BE IT RESOLVED By the Common Council of the City of San Diego, as follows:

That the City Attorney of said City of San Diego be, and he is hereby authorized to draw a petition addressed to the Judges of the Superior Court of the State of California, in and for the County of San Diego, praying for Permission to lease said Lots eleven (11), and twelve (12), Block twenty-six (26), of Middletown, in said City of San Diego, California, for a term of ten (10) years, and further praying that permission be granted to said City of San Diego to become a bidder for said lease, and that if it shall be found, on opening the bids for said lease that the bid of the said City of San Diego is the highest bid, the said City of San Diego as trustee of the said property, may lease to the said City of San Diego the said property for a term of ten years.

Passed and adopted by the said Common Council of the said City of San Diego, California, this 29th day of July, 1912, by the following vote, to-wit:

AYES---COUNCILMEN Adams, Fay, Sehon, Woods and Dodson.

NOES---NONE

ABSENT-NONE.

A. E. Dodson,

President of the Common Council of the City of  
San Diego, California.

I Hereby Certify that the above and foregoing Resolution was passed by the Common Council of the said City of San Diego, at the time and by the vote, above stated.

Allen H. Wright,

City Clerk of the City of San Diego, California, and Ex-Officio  
Clerk of the Common Council of the City of San Diego.

(SEAL)

By W. E. Bartlett Deputy.

I Hereby Certify that the above and foregoing is a full, true and correct copy of Resolution No. 11387 of the resolutions of the City of San Diego, California, as adopted by the Common Council of said City on the 29th day of July, 1912.

Allen H. Wright,

City Clerk of the City of San Diego, California,

By W. E. Bartlett Deputy.

# RESOLUTION NO. 11388.

RESOLUTION OF THE COMMON COUNCIL OF THE CITY OF SAN DIEGO REPEALING THE RESOLUTION OF INTENTION AND ALL RESOLUTIONS AND ORDERS SUBSEQUENT THERETO IN THE MATTER OF THE GRADING OF 32nd STREET IN THE CITY OF SAN DIEGO, CALIFORNIA, FROM THE SOUTH LINE OF MAIN STREET IN SAID CITY TO A POINT 2600 FEET SOUTH FROM THE SOUTH LINE OF BAY AVENUE IN SAID CITY.

BE IT RESOLVED By the Common Council of the City of San Diego, California, as follows:

That Resolution of Intention No. 10252 passed by the Common Council on the 26th day of February, 1912, declaring its intention to grade and otherwise improve 32nd Street in the said City from the south line of Main Street to a point 2600 feet south from the south line of Bay Avenue in the said City; also Resolution of this Common Council No. 10806, being a resolution of the Common Council ordering the work of grading and otherwise improving said 32nd Street between the points above mentioned; and also Resolution No. 11142 of said Common Council, being a resolution awarding contract for grading and otherwise improving said 32nd Street between the points above mentioned; and all other orders, resolutions and proceedings in the matter of the grading and otherwise improving of said 32nd Street from the said south line of Main Street to the said point 2600 feet south from the south line of Bay Avenue, be and each and all of them are hereby repealed, annulled and set aside.

Passed and adopted by the said Common Council of the said City of San Diego, California, this 29th day of July, 1912, by the following vote, to-wit:

AYES---COUNCILMEN Adams, Fay, Sehon Woods and Dodson.

NOES---NONE

ABSENT-NONE.

A. E. Dodson,

President of the Common Council of the City of  
San Diego, California.



I Hereby Certify that the above and foregoing Resolution was passed by the Common Council of the said City of San Diego, at the time, and by the vote, above stated.

Allen H. Wright,

City Clerk of the City of San Diego, California, and Ex-Officio

Clerk of the Common Council of the City of San Diego.

(SEAL)

By W. E. Bartlett Deputy.

I Hereby Certify that the above and foregoing is a full, true and correct copy of Resolution No. 11388 of the resolutions of the City of San Diego, California, as adopted by the Common Council of said City on the 29th day of July, 1912.

Allen H. Wright,

City Clerk of the City of San Diego, California,

By Dugald Anderson Deputy.

RESOLUTION ORDERING WORK NO. 11389.  
Arizona Street.

RESOLVED By the Common Council of the City of San Diego, California, that the public interest and convenience of said City require the street work hereinafter described be done, and therefore the said Common Council hereby orders the following street work to be done, to-wit:

The grading to the official grade thereof, of Arizona Street, in said City, for the entire width of said Street, from property line to property line, from the south line of University Avenue to the north line of the 1400 acre public park, including the entire width and length of the intersections of said Arizona Street with all cross streets, between said points, according to the specifications therefor contained in Ordinance No. 3510 of the ordinances of said City, and according to, and as shown upon, the plans, drawings and typical cross-sections contained in Document No. 51623, on file in the office of the City Clerk of said City, and copies of which are on file in the office of the City Engineer of said City.

And as a part of said work, the construction of cement concrete sidewalks and cement concrete curbing on both sides of the said Arizona Street, from the south line of University Avenue to the north line of the 1400 acre public park, including the returns in the intersections of said Arizona Street with all cross streets, between said points, according to the specifications therefor contained in the said Document No. 51623, and as shown upon the said plans, drawings and typical cross-sections.

AND also, as a part of said work, the construction in the said Arizona Street, between Wightman Street and Landis Street, of one ten-inch cement pipe culvert, and its accessories, according to, and as shown upon, the said plans, drawings and typical cross-sections and specifications contained in said Document No. 51623.

All of said plans, drawings and typical cross-sections and specifications contained in said Document No. 51623, and said specifications contained in said Ordinance No. 3510, are by reference thereto, incorporated herein and made a part hereof.

The costs and expenses of said work and improvement are to be assessed upon the district which is more particularly described in Resolution of Intention No. 10969, on file in the office of the City Clerk of said City.

For further particulars, and a description of said assessment district, reference is hereby made to said Resolution of Intention No. 10969.

The said Common Council determined that serial bonds bearing interest at the rate of seven per cent. per annum shall be issued to represent assessments of twenty-five dollars or over for the cost of said work or improvement. Said serial bonds shall extend over a



period ending ten years from their date, and an even annual proportion of the principal sum thereof shall be payable by coupon, on the second day of January, every year after their date, until the whole is paid, and the interest shall be payable by coupon, on the second days of January and July, respectively, of each year, at the rate of seven per cent. per annum on all sums unpaid, until the whole of said principal and interest are paid. Said bonds shall be issued in accordance with the provisions of an Act of the Legislature of the State of California, entitled, "An Act to Provide a System of Street Improvement Bonds to Represent Certain Assessments for the Cost of Street Work and Improvement Within Municipalities, and also for the Payment of such Bonds," approved February 27th, 1893, and of all acts supplementary thereto, or amendatory thereof. And said Common Council determined that said serial bonds shall be issued to represent the expenses of said work or improvement.

The EVENING TRIBUNE, a daily newspaper published and circulated and of general circulation in said City of San Diego, is hereby designated as the newspaper in which this Resolution Ordering Work, and the notice of said work inviting sealed proposals for doing the same, shall be published, in the manner and form, and by the persons required by law.

The Clerk of the said City of San Diego is hereby directed to post conspicuously for five days, on or near the chamber door of the said Common Council, in the manner and form required by law, a notice with specifications inviting sealed proposals or bids for doing said work; and said Clerk is hereby directed to publish, for two days in said newspaper in the manner and form required by law, a notice of said work, inviting sealed proposals or bids for doing the said work, and referring to the specifications posted or on file, said notice shall require either a certified check or bond, as prescribed by law, for an amount not less than ten per cent. of the aggregate of the proposal.

Said Clerk of the said City of San Diego is also directed to publish for two days in said newspaper in the manner required by law, this resolution ordering work.

Passed and adopted by the Common Council of the said City of San Diego, California, this 29th day of July, 1912, by the following vote, to-wit:

AYES---COUNCILMEN Adams, Fay, Sehon, Woods and Dodson.

NOES---NONE

ABSENT-NONE.

A. E. Dodson,

President of the Common Council of the City of  
San Diego, California.

I Hereby certify that the above and foregoing Resolution Ordering Work was passed by the Common Council of the said City of San Diego, at the time, and by the vote, above stated.

Allen H. Wright,

City Clerk of the City of San Diego, California, and Ex-Officio  
Clerk of the Common Council of the said City of San Diego.

(SEAL)

By W. E. Bartlett Deputy.

I Hereby Certify that the above and foregoing is a full, true and correct copy of Resolution No. 11389 of the resolutions of the City of San Diego, California, as adopted by the Common Council of said City on the 29th day of July, 1912.

Allen H. Wright,

City Clerk of the City of San Diego, California,

By W. E. Bartlett Deputy.

## RESOLUTION OF INTENTION NO. 1 1 3 9 0.

## THORN STREET.

RESOLVED, that it is the intention of the Common Council of the City of San Diego, California, to change the grade of Thorn Street in said City, from the east line of 31st Street to the west line of 32nd Street, as follows, to-wit:

At the intersection of Thorn Street with 31st Street; at the southeast corner, the grade elevation to remain at 319.50 feet; at the northeast corner the grade elevation to remain at 320.00 feet.

At a point on the north line of Thorn Street 140 feet east from the east line of 31st Street, change the grade elevation from 319.21 feet to 322.50 feet.

At a point on the south line of Thorn Street 140 feet east from the east line of 31st Street, change the grade elevation from 318.71 feet to 322.00 feet.

At the intersection of Thorn Street with Herman Avenue; at the southwest corner the grade elevation to remain at 318.00 feet; at the northwest corner the grade elevation to remain at 318.50 feet; at the northeast corner the grade elevation to remain at 318.00 feet; at the southeast corner the grade elevation to remain at 317.50 feet.

At the intersection of Thorn Street with 32nd Street; at the southwest corner change the grade elevation from 308.00 feet to 306.00 feet; at the northwest corner change the grade elevation from 308.50 feet to 306.50 feet.

And the grade of said Thorn Street, between the points hereinbefore mentioned shall have a uniform ascent and descent, and the center line of said Street shall have an average elevation of the opposite curb grades.

All of said grade elevations to be above the datum line of levels, as fixed by Ordinance No. 3950 of the ordinances of said City.

And said Common Council hereby elects to proceed, in making said change of grade, under the provisions of the "Change of Grade Act of 1909."

That THE EVENING TRIBUNE, a daily newspaper published and circulated, and of general circulation, in the said City of San Diego, be, and it is hereby designated as the newspaper in which this Resolution of Intention shall be published for two days, and the notice of the passage thereof shall be published for six days in the manner and by the persons required by law.

That the Clerk of the said City of San Diego be, and he is hereby directed to post this Resolution of Intention conspicuously for two days on or near the chamber door of the said Common Council, and to cause the same to be published by two insertions in said daily newspaper in the manner required by law.

That the Street Superintendent of the City of San Diego shall thereupon cause to be conspicuously posted along the street designated in this Resolution of Intention where said change or modification of grade is proposed to be made, at not more than one hundred feet in distance apart, but not less than three in all, notices of the passage of this Resolution of Intention, in the manner and in the form required by law, and shall also cause a notice similar in substance to be published for six days in said daily newspaper in the manner required by law.

Passed and adopted by the said Common Council of the said City of San Diego, this 29th day of July, 1912, by the following vote, to-wit:

AYES---COUNCILMEN Adams, Fay, Senon, Woods and Dodson.

NOES---NONE

ABSENT-NONE.

A. E. Dodson.

President of the Common Council of the City of  
San Diego, California.

I Hereby Certify that the above and foregoing Resolution of Intention was passed by  
the Common Council of the said City of San Diego, at the time and by the vote, above stated

Allen H. Wright,

City Clerk of the City of San Diego, California, and Ex-Officio  
Clerk of the Common Council of the said City of San Diego.

(SEAL)

By W. E. Bartlett Deputy.

I Hereby Certify that the above and foregoing is a full, true and correct copy of  
Resolution No. 11390 of the resolutions of the city of San Diego, California, as adopted by  
the Common Council of said City, on the 29th day of July, 1912.

Allen H. Wright,

City Clerk of the City of San Diego, California.

By Dug L. Sanders Deputy.

RESOLUTION NO. 11391.  
Beech Street.

RESOLVED, that it is the intention of the Common Council of the City of San Diego,  
California, to change the grade of BEECH STREET, in said City, from the west line of  
Seventh Street to the east line of Sixth Street, as follows, to-wit:

At the intersection of Beech Street with Seventh Street; at the northwest corner  
the grade elevation to remain at 151.00 feet; at the southwest corner, the grade elevation  
to remain at 149.00 feet.

At a point on the north line of Beech Street 100 feet west from the west line of  
Seventh Street, change the grade elevation from 133.50 feet to 134.75 feet.

At a point on the south line of Beech Street 100 feet west from the west line of  
Seventh Street, change the grade elevation from 131.50 feet to 132.75 feet.

At the intersection of Beech Street with Sixth Street; at the northeast corner, the  
grade elevation to remain at 116.00 feet; at the southeast corner, the grade elevation  
to remain at 114.00 feet.

And the grade of said Beech Street, between the points hereinbefore mentioned, shall  
have a uniform ascent and descent, and the center line of said street shall have an average  
elevation of the opposite curb grades.

All of said grade elevations to be above the datum line of levels as fixed by  
Ordinance No. 3950 of the ordinances of said City.

And said Common Council hereby elects to proceed, in making said Change of grade  
under the provisions of the "Change of Grade Act of 1909."

That THE EVENING TRIBUNE, a daily newspaper published and circulated, and of general  
circulation, in the said City of San Diego, be, and it is hereby designated as the newspaper  
in which this Resolution of Intention shall be published for two days, and the notice of the  
passage thereof shall be published for six days in the manner and by the persons required  
by law.

That the Clerk of the said City of San Diego be, and he is hereby directed to post  
this Resolution of Intention conspicuously for two days on or near the chamber door of the  
said Common Council, and to cause the same to be published by two insertions in said daily  
newspaper in the manner required by law.

That the Street Superintendent of the City of San Diego shall thereupon cause to be  
conspicuously posted along the street designated in this Resolution of Intention where  
said change or modification of grade is proposed to be made, at not more than one

hundred feet in distance apart, but not less than three in all, notices of the passage of this Resolution of Intention, in the manner and in the form required by law, and shall also cause a notice similar in substance to be published for six days in said daily newspaper in the manner required by law.

Passed and adopted by the said Common Council of the said City of San Diego, California, this 29th day of July, 1921, by the following vote to-wit:

AYES---COUNCILMEN Adams, Fay, Schon, Woods and Dodson.

NOES---NONE

ABSENT-NONE

A. E. Dodson,

President of the Common Council of the City of San Diego, California.

I Hereby Certify that the above and foregoing Resolution of Intention was passed by the Common Council of the said City of San Diego, at the time and by the vote above stated.

Allen H. Wright,

City Clerk of the City of San Diego, California, and Ex-Officio  
Clerk of the Common Council of the said City of San Diego.

(SEAL)

By W. E. Bartlett Deputy.

I Hereby Certify that the above and foregoing is a full, true and correct copy of Resolution No. 11391 of the resolutions of the City of San Diego, California, as adopted by the Common Council of said City on the 29th day of July, 1912.

Allen H. Wright,

City Clerk of the City of San Diego, California,

By Dugald Anderson Deputy.

# RESOLUTION OF INTENTION NO. 11392.

Alley in block 462 C. C. Seaman's Subdivision.

BE IT RESOLVED By the Common Council of the City of San Diego, as follows:

That the public interest and convenience of said City require the closing up of the alley hereinafter mentioned, and,

BE IT FURTHER RESOLVED, that it is the intention of the said Common Council to order the closing up of the alley in block four hundred sixty-two (462) of C. C. Seaman's Subdivision, in the City of San Diego, between the west line of Goldfinch Street and Marine View

That it is not deemed necessary that any land be taken therefor.

That the exterior boundaries of the district of lands in said City to be affected by said work and improvement, and to be assessed to pay the damages, costs and expenses thereof, are described as follows, to-wit:

Beginning at the northwest corner of block 462 of C. C. Seaman's Subdivision of part of the East Half of Pueblo Lot 1122; thence east along the north line of said block 462 to the northeast corner of said block 462; thence south along the east line of said block 462 to the southeast corner of said block 462; thence west along the south line of said block 462 to the southwest corner of said block 462; thence north along the west line of said block 462, to the point or place of beginning; excepting therefrom all public streets, roads, alleys, avenues and highways.

Said C. C. Seaman's Subdivision of part of the East Half of Pueblo Lot 1122, being

according to Map No. 530, on file in the office of the County Recorder of San Diego County, California.

That THE EVENING TRIBUNE, a daily newspaper published and circulated and of general circulation, in the said City of San Diego be, and it is hereby designated as the newspaper in which the Street Superintendent of said City shall cause to be published, in the manner and form require by law, notice of the passage of this Resolution of Intention, and the said Street Superintendent is hereby directed to cause notices of the passage of this Resolution to be posted in the manner and form required by law, and to cause a notice similar in substance to be published in said newspaper for a period of ten days in the manner required by law.

Passed and adopted by the said Common Council of the said City of San Diego, California, this 29th day of July, 1912, by the following vote, to-wit:

AYES---COUNCILMEN Adams, Fay, Schon, Woods and Dodson.

NOES---NONE

ABSENT-NONE.

A. E. Dodson,

President of the Common Council of the City of  
San Diego, California.

I Hereby certify that the above and foregoing Resolution of Intention was passed by the Common Council of the said City of San Diego, at the time and by the vote above stated.

Allen H. Wright,

City Clerk of the City of San Diego, California, and Ex-Officio  
Clerk of the Common Council of the said City of San Diego.

(SEAL)

By W. E. Bartlett Deputy.

I Hereby Certify that the above and foregoing is a full, true and correct copy of Resolution No. 11392 of the resolutions of the City of San Diego, California, as adopted by the Common Council of said City on the 29th day of July, 1912.

Allen H. Wright,

City Clerk of the City of San Diego, California.

By Hugh A. Sanders Deputy.

RESOLUTION OF INTENTION NO. 11393.

Thorn Street---

BE IT RESOLVED By the Common Council of the City of San Diego as follows:

That the public interest and convenience of said City require the closing up of that portion of Thorn Street hereinafter mentioned; and,

BE IT FURTHER RESOLVED, that it is the intention of said Common Council to order the closing up of said Thorn Street, in said City of San Diego, between the west line of Curlew Street and the east line of Dove Street.

That it is not deemed necessary that any land be taken therefor.

That the exterior boundaries of the district of lands in said City to be affected by said work and improvement, and to be assessed to pay the damages, costs and expenses thereof, are described as follows, to-wit:

Beginning at a point on the west line of Curlew Street distant 50 feet south from the south line of Thorn Street; thence west on a line parallel to and distant 50 feet south from the south line of Thorn Street to the east line of Dove Street; thence north along the east line of Dove Street to a point distant 50 feet north from the north line of Thorn Street; thence east on a line parallel to and distant 50 feet north from the north line of

Thorn Street to the west line of Curlew Street; thence south along the west line of Curlew Street to the place of beginning; excepting therefrom all public streets, roads, alleys, avenues and highways.

That THE EVENING TRIBUNE, a daily newspaper published and circulated, and of general circulation, in the said City of San Diego, be and it is hereby designated as the newspaper in which the Street Superintendent of said City shall cause to be published, in the manner and form required by law, notice of the passage of this Resolution of Intention, and the said Street Superintendent is hereby directed to cause notices of the passage of this resolution to be posted in the manner and form required by law, and to cause a notice similar in substance to be published in said newspaper for a period of ten days in the manner required by law.

Passed and adopted by the said Common Council of the said City of San Diego, California, this 29th day of July, 1912, by the following vote, to-wit:

AYES---COUNCILMEN Adams, Fay, Schon, Woods and Dodson.

NOES---NONE

ABSENT-NONE.

A. E. Dodson,

President of the Common Council of the City of  
San Diego, California.

I Hereby Certify that the above and foregoing Resolution of Intention was passed by the Common Council of the said City of San Diego, at the time and by the vote, above stated.

Allen H. Wright,

City Clerk of the City of San Diego, California, and Ex-Officio  
Clerk of the Common Council of the said City of San Diego.

(SEAL)

By W. E. Bartlett Deputy.

I Hereby Certify that the above and foregoing is a full, true and correct copy of Resolution No. 11393 of the resolutions of the City of San Diego, California, as adopted by the Common Council of said City on the 29th day of July, 1912.

Allen H. Wright,

City Clerk of the City of San Diego, California,

By Hugh A. Sanders Deputy.

#### RESOLUTION OF INTENTION NO. 11394.

Alley through blocks 6, 9, 22 and 25 Mission Bay Park Tract.

BE IT RESOLVED By the Common Council of the City of San Diego, as follows:

That the public interest and convenience of said City require the closing up of the alley hereinafter mentioned; and,

BE IT FURTHER RESOLVED, that it is the intention of said Common Council to order the closing up of the alley through blocks six (6), nine (9), twenty-two (22), and twenty-five (25), in Mission Bay Park Tract, in the City of San Diego, California.

That it is not deemed necessary that any land be taken therefor.

That the exterior boundaries of the district of lands in said City to be affected by said work and improvement, and to be assessed to pay the damages, costs and expenses thereof, are described as follows, to-wit:

Beginning at the intersection of the easterly line of West End Street with the southerly line of Reed Avenue; thence easterly along the southerly line of Reed Avenue to its intersection with the westerly line of Dalton Street; thence southerly along the westerly line of Dalton Street to its intersection with the northerly line of Oliver Avenue;



thence westerly along the northerly line of Oliver Avenue to its intersection with the easterly line of West End Street; thence northerly along the easterly line of West End Street to the point or place of beginning; excepting therefrom all public streets, roads, alleys, avenues and highways.

Said Mission Bay Park Tract, being according to Map No. 1120, on file in the office of the County Recorder of San Diego County, California.

That THE EVENING TRIBUNE, a daily newspaper published and circulated, and of general circulation, in the said City of San Diego, be and it is hereby designated as the newspaper in which the Street Superintendent of said City shall cause to be published, in the manner and form required by law, notice of the passage of this Resolution of Intention, and the said street Superintendent is hereby directed to cause notices of the passage of this resolution to be posted in the manner and form required by law, and to cause a notice similar in substance to be published in said newspaper for a period of ten days in the manner required by law.

Passed and adopted by the said Common Council of the said City of San Diego, California this 29th day of July, 1912, by the following vote, to-wit:

AYES\*\*\*COUNCILMEN Adams, Fay, Sehon, Woods and Dodson.

NOES---NONE

ABSENT-NONE.

A. E. Dodson,

President of the Common Council of the City of  
San Diego, California.

I Hereby Certify that the above and foregoing Resolution of Intention was passed by the Common Council of the said City of San Diego, at the time, and by the vote, above stated.

Allen H. Wright,

City Clerk of the City of San Diego, California, and Ex-Officio  
Clerk of the Common Council of the said City of San Diego.

(SEAL)

By W. E. Bartlett Deputy.

I Hereby Certify that the above and foregoing is a full, true and correct copy of Resolution No. 11394 of the resolutions of the City of San Diego, California, as adopted by the Common Council of said City on the 29th day of July, 1912.

Allen H. Wright,

City Clerk of the City of San Diego, California,

By Hugh A. Sanders Deputy.

RESOLUTION OF INTENTION NO. 11395.

Allen through blocks 5, 10, 21, and 26, Mission Bay Park  
Tract.

BE IT RESOLVED By the Common Council of the City of San Diego, as follows:

That the public interest and convenience of said City require the closing up of the alley hereinafter mentioned; and,

BE IT FURTHER RESOLVED, that it is the intention of the said Common Council to order the closing up of the alley through blocks five (5), ten (10), twenty-one (21) and Twenty-six, in Mission Bay park Tract, in the City of San Diego, California.

That it is not deemed necessary that any land be taken therefor.

That the exterior boundaries of the district of lands in said City to be affected by said work and improvement, and to be assessed to pay the damages, costs and expenses thereof are described as follows, to-wit:



Beginning at the intersection of the easterly line of West End Street with the southerly line of Thomas Avenue; thence easterly along the southerly line of Thomas Avenue to its intersection with the westerly line of Dalton Street; thence southerly along the westerly line of Dalton Street to its intersection with the northerly line of Reed Avenue; thence westerly along the northerly line of Reed Avenue to its intersection with the easterly line of West End Street; thence northerly along the easterly line of West End Street to the point or place of beginning; excepting therefrom all public streets, roads, alleys, avenues and highways.

Said Mission Bay Park Tract being according to Map No. 1120, on file in the office of the County Recorder of San Diego County, California.

That THE EVENING TRIBUNE, a daily newspaper published and circulated and of general circulation in the said City of San Diego, be and it is hereby designated as the newspaper in which the Street Superintendent of said City shall cause to be published, in the manner and form required by law, notice of the passage of this Resolution of Intention, and the said Street Superintendent is hereby directed to cause notices of the passage of this resolution to be posted in the manner and form required by law, and to cause a notice similar in substance to be published in said newspaper for a period of ten days in the manner required by law.

Passed and adopted by the said Common Council of the said City of San Diego, California this 29th day of July, 1912, by the following vote, to-wit:

AYES---COUNCILMEN Adams, Fay, Sehon, Woods and Dodson.

NOES---NONE

ABSENT-NONE.

A. E. Dodson,

President of the Common Council of the City of San Diego, California.

I Hereby Certify that the above and foregoing Resolution of Intention was passed by the Common Council of the said City of San Diego, at the time and by the vote, above stated.

Allen H. Wright,

City Clerk of the City of San Diego, California, and Ex-Officio

Clerk of the Common Council of the said City of San Diego.

(SEAL)

By W. E. Bartlett Deputy.

I Hereby Certify that the above and foregoing is a full, true and correct copy of Resolution No. 11395 of the resolutions of the City of San Diego, California, as adopted by the Common Council of said City on the 29th day of July, 1912.

Allen H. Wright,

City Clerk of the City of San Diego, California,

By W. E. Bartlett Deputy.

RESOLUTION OF INTENTION NO. 11396.

Alley through blocks 7, 8, 23 and 24, Mission Bay Park Tract.

BE IT RESOLVED By the Common Council of the City of San Diego, as follows:

That the public interest and convenience of said City require the closing up of the alley hereinafter mentioned; and,

BE IT FURTHER RESOLVED, that it is the intention of the Common Council to order the closing up of the alley through blocks seven (7), eight (8), twenty-three (23) and twenty-four (24), of Mission Bay Park Tract, in the City of San Diego, California.

That it is not deemed necessary that any land be taken therefor.

That the exterior boundaries of the district of lands in said City to be affected by said work and improvement, and to be assessed to pay the damages, costs and expenses thereof, are described as follows, to-wit:

Beginning at the intersection of the easterly line of West End Street with the southerly line of Oliver Avenue; thence easterly along the southerly line of Oliver Avenue to its intersection with the westerly line of Dalton Street; thence southerly along the westerly line of Dalton Street to its intersection with the northerly line of Pacific Avenue; thence westerly along the northerly line of Pacific Avenue to its intersection with the easterly line of West End Street; thence northerly along the easterly line of West End Street to the point or place of beginning; excepting therefrom all public streets, roads, alleys, avenues and highways.

Said Mission Bay Park Tract being according to Map No 1120, on file in the office of the County Recorder of San Diego County, California.

That THE EVENING TRIBUNE, a daily newspaper published and circulated, and of general circulation, in the said City of San Diego, be and it is hereby designated as the newspaper in which the Street Superintendent of said City shall cause to be published, in the manner and form required by law, notice of the passage of this Resolution of Intention, and the said Street Superintendent is hereby directed to cause notices of the passage of this resolution to be posted in the manner and form required by law, and to cause a notice similar in substance to be published in said newspaper for a period of ten days in the manner required by law.

Passed and adopted by the said Common Council of the said City of San Diego, California, this 29th day of July, 1912, by the following vote, to-wit:

AYES---COUNCILMEN Adams, Fay, Sehon, Woods and Dodson.

NOES---NONE

ABSENT-NONE.

A. E. Dodson,

President of the Common Council of the City of  
San Diego, California.

I Hereby Certify that the above and foregoing Resolution of Intention was passed by the Common Council of the said City of San Diego, at the time, and by the vote, above stated.

Allen H. Wright,

City Clerk of the City of San Diego, California, and Ex-Officio  
Clerk of the Common Council of the said City of San Diego.

(SEAL)

By W. E. Bartlett Deputy.

I Hereby certify that the above and foregoing is a full, true and correct copy of Resolution No. 11396 of the resolutions of the City of San Diego, California, as adopted by the Common Council of said city on the 29th day of July, 1912.

Allen H. Wright,

City Clerk of the City of San Diego, California,

By Hugh A. Sanders Deputy.

RESOLUTION OF INTENTION NO. 11397.

Alley through blocks 4, 11, 20, and 27, Mission Bay Park Tract.

BE IT RESOLVED By the Common Council of the City of San Diego, as follows:

That the public interest and convenience of said City require the closing up of the

alley hereinafter mentioned; and,

BE IT FURTHER RESOLVED, that it is the intention of said Common Council to order the closing up of the alley through blocks four (4), eleven (11), twenty (20) and twenty-seven (27), in Mission Bay Park Tract, in the City of San Diego California.

That it is not deemed necessary that any land be taken therefor.

That the exterior boundaries of the district of lands in said City to be affected by said work and improvement, and to be assessed to pay the damages, costs and expenses thereon, are described as follows, to-wit:

Beginning at the intersection of the easterly line of West End Street with the southerly line of Ivy Avenue; thence easterly along the southerly line of Ivy Avenue to its intersection with the westerly line of Dalton Street; thence southerly along the westerly line of Dalton Street to its intersection with the northerly line of Thomas Avenue; thence westerly along the northerly line of Thomas Avenue to the easterly line of West End Street; thence northerly along the easterly line of West End Street to the point or place of beginning; excepting therefrom all public streets, roads, alleys, avenues and highways.

Said Mission Bay Park Tract being according to Map No. 1120 on file in the County Recorder's Office of San Diego County, California.

That THE EVENING TRIBUNE, a daily newspaper published and circulated, and of general circulation in the said City of San Diego be, and it is hereby designated as the newspaper in which the Street Superintendent of said City shall cause to be published, in the manner and form required by law, notice of the passage of this Resolution of Intention, and the said Street Superintendent is hereby directed to cause notices of the passage of this resolution to be posted in the manner and form required by law, and to cause a notice similar in substance to be published in said newspaper for a period of ten days in the manner required by law.

Passed and adopted by the said Common Council of the said City of San Diego, California, this 29th day of July, 1912, by the following vote, to-wit:

AYES---COUNCILMEN Adams, Fay, Sehon, Woods and Dodson.

NOES---NONE

ABSENT-NONE.

A. E. Dodson,

President of the Common Council of the City of  
San Diego, California.

I Hereby Certify that the above and foregoing Resolution of Intention was passed by the Common Council of the said City of San Diego, at the time, and by the vote above stated.

Allen H. Wright,

City Clerk of the City of San Diego, California, and Ex-Officio  
Clerk of the Common Council of the said City of San Diego.

(SEAL)

By W. E. Bartlett Deputy.

I Hereby Certify that the above and foregoing is a full, true and correct copy of Resolution No. 11397 of the resolutions of the City of San Diego, California, as adopted by the Common Council of said City on the 29th day of July, 1912.

Allen H. Wright,

City Clerk of the City of San Diego, California,

By Hugh A. Sanders Deputy.

RESOLUTION OF INTENTION NO. 11398.

LEE STREET.

BE IT RESOLVED By the Common Council of the City of San Diego, as follows:

That the public interest and convenience of said City require the closing up of that portion of Lee Street, in Mission Bay Park Tract, in the City of San Diego, California, hereinafter mentioned; and,

BE IT FURTHER RESOLVED, that it is the intention of said Common Council to order the closing up of said Lee Street, in Mission Bay park Tract, in said City of San Diego, from the southerly line of Ivy Avenue, to the northerly line of Pacific Avenue.

That it is not deemed necessary that any land be taken therefor.

That the exterior boundaries of the district of lands in said City to be affected by said work and improvement, and to be assessed to pay the damages, costs and expenses thereof, are described as follows, to-wit:

Beginning at a point on the southerly line of Ivy Avenue distant 25 feet easterly from the easterly line of Lee Street; thence southerly on a line parallel to and distant 25 feet easterly from the easterly line of Lee Street to the northerly line of Pacific Avenue; thence westerly along the northerly line of Pacific Avenue to a point distant 25 feet westerly from the westerly line of Lee Street; thence northerly on a line parallel to and distant 25 feet westerly from the westerly line of Lee Street to the southerly line of Ivy Avenue; thence easterly along the southerly line of Ivy Avenue to the point or place of beginning; excepting therefrom all public streets, roads, alleys, avenues and highways.

Said Mission Bay Park Tract being according to Map No. 1120, on file in the office of the County Recorder of San Diego County, California.

That THE EVENING TRIBUNE, a daily newspaper published and circulated, and of general circulation, in the said City of San Diego, be and it is hereby designated as the newspaper in which the Street Superintendent of said City shall cause to be published, in the manner and form required by law, notice of the passage of this Resolution of Intention, and the said Street Superintendent is hereby directed to cause notices of the passage of this resolution to be posted in the manner and form required by law, and to cause a notice similar in substance to be published in said newspaper for a period of ten days in the manner required by law.

Passed and adopted by the Said Common Council of the said City of San Diego, California, this 29th day of July, 1912, by the following vote, to-wit:

AYES---COUNCILMEN Adams, Fay, Sehon, Woods and Dodson.

NOES---NONE

ABSENT-NONE.

A. E. Dodson,

President of the Common Council of the City of  
San Diego, California.

I Heraby Certify that the above and foregoing Resolution of Intention was passed by the Common Council of the said City of San Diego, at the time, and by the vote, above stated

Allen H. Wright,

City Clerk of the City of San Diego, California, and Ex-Officio

Clerk of the Common Council of the said City of San Diego

(SEAL)

By W. E. Bartlett Deputy.

I Heraby Certify that the above and foregoing is a full, true and correct copy of Resolution No. 11398 of the resolutions of the City of San Diego, California, as adopted by the Common Council of the said City of San Diego, on the 29th day of July, 1912.

Allen H. Wright

City Clerk of the City of San Diego, California,

By Hugh A. Danders Deputy.

RESOLUTION OF INTENTION NO. 11399.

REED AVENUE.

BE IT RESOLVED By the Common Council of the City of San Diego, California, as follows:

That the public interest and convenience of said City require the closing up of that portion of Reed Avenue in Mission Bay Park Tract, in the City of San Diego, California, hereinafter mentioned, and

BE IT FURTHER RESOLVED, that it is the intention of said Common Council to order the closing up of said Reed Avenue, in Mission Bay Park Tract, in said City of San Diego, from the easterly line of West End Street to the westerly line of Dalton Street.

That it is not deemed necessary that land be taken therefor.

That the exterior boundaries of the district of lands in said City to be affected by said work, and improvement, and to be assessed to pay the damages, costs and expenses thereof, are described as follows, to-wit:

Beginning at the southwesterly corner of lot 1, block 6 Mission Bay Park Tract; thence northerly along the easterly line of West End Street to a point distant 135 feet northerly from the northerly line of Reed Avenue; thence easterly on a line parallel to and distant 135 feet northerly from the northerly line of Reed Avenue to the westerly line of Dalton Street; thence southerly along the westerly line of Dalton Street to a point distant 135 feet southerly from the southerly line of Reed Avenue; thence westerly on a line parallel to and distant 135 feet southerly from the southerly line of Reed Avenue to the point or place of beginning; excepting therefrom all public streets, roads, alleys, avenues and highways.

Said Mission Bay Park Tract being according to Map No. 1120, on file in the office of the County Recorder of San Diego County, California.

That THE EVENING TRIBUNE, a daily newspaper published and circulated, and of general circulation, in the said City of San Diego, be and it is hereby designated as the newspaper in which the Street Superintendent of said City shall cause to be published, in the manner and form required by law, notice of the passage of this Resolution of Intention and the said Street Superintendent is hereby directed to cause notices of the passage of this resolution to be posted in the manner and form required by law, and to cause a notice similar in substance to be published in said newspaper for a period of ten days in the manner required by law.

Passed and adopted by the said Common Council of the said City of San Diego, California, this 29th day of July, 1912, by the following vote, to-wit:

AYES---COUNCILMEN Adams, Fay, Sehon, Woods and Dodson.

NOES---NONE

ABSENT-NONE.

A. E. Dodson,

President of the Common Council of the City of  
San Diego, California.

I Hereby Certify that the above and foregoing Resolution of Intention was passed by the Common Council of the said City of San Diego, at the time and by the vote above stated.

Allen H. Wright,

City Clerk of the City of San Diego, California, and Ex-Officio  
Clerk of the Common Council of the said City of San Diego.

(SEAL)

By W. E. Bartlett Deputy.

I Hereby Certify that the above and foregoing is a full, true and correct copy of Resolution No. 11399 of the resolutions of the City of San Diego, California, as adopted by the Common Council of said City on the 29th day of July, 1912.

Allen H. Wright,

City Clerk of the City of San Diego, California,

By Hugh A. Landers Deputy.

RESOLUTION OF INTENTION NO. 11400.

Thomas Avenue.

BE IT RESOLVED By the Common Council of the City of San Diego as follows:

That the public interest and convenience of said City require the closing up of that portion of Thomas Avenue, in Mission Bay Park Tract, in the City of San Diego, hereinafter mentioned; and,

BE IT FURTHER RESOLVED, that it is the intention of said Common Council to order the closing up of said Thomas Avenue, in Mission Bay Park Tract, in said City of San Diego, from the easterly line of West End Street to the westerly line of Dalton Street.

That it is not deemed necessary that any land be taken therefor.

That the exterior boundaries of the district of lands in said City to be affected by said work and improvement, and to be assessed to pay the damages, costs and expenses thereof, are described as follows, to-wit:

Beginning at the southwesterly corner of lot 1, block 5, Mission Bay Park Tract; thence northerly along the easterly line of West End Street to a point distant 135 feet northerly from the northerly line of Thomas Avenue; thence easterly on a line parallel to and distant 135 feet northerly from the northerly line of Thomas Street to the westerly line of Dalton Street; thence southerly along the westerly line of Dalton Street to a point distant 135 feet southerly from the southerly line of Thomas Avenue; thence westerly on a line parallel to and distant 135 feet southerly from the southerly line of Thomas Avenue to the point or place of beginning; excepting therefrom all public streets, roads, alleys, avenues and highways.

Said Mission Bay Park Tract being according to Map No. 1120 on file in the office of the County Recorder of San Diego County, California.

That THE EVENING TRIBUNE, a daily newspaper published and circulated and of general circulation, in the said City of San Diego be, and it is hereby designated as the newspaper in which the Street Superintendent of said City shall cause to be published, in the manner and form required by law, notice of the passage of this Resolution of Intention, and the said Street Superintendent is hereby directed to cause notices of the passage of this resolution to be posted in the manner and form required by law, and to cause a notice similar in substance to be published in said newspaper for a period of ten days in the manner required by law.

Passed and adopted by the said Common Council of the said City of San Diego, California, this 29th day of July, 1912, by the following vote, to-wit:

AYES---COUNCILMEN Adams, Fay, Sehon, Woods and Dodson.

NOES---NONE

ABSENT-NONE.



A. E. Dodson,  
President of the Common Council of the City of  
San Diego, California.

I Hereby Certify that the above and foregoing Resolution of Intention was passed by the Common Council of the said City of San Diego, at the time, and by the vote, above stated.

Allen H. Wright,  
City Clerk of the City of San Diego, California, and Ex-Officio  
Clerk of the Common Council of the said City of San Diego.

(SEAL)

By W. E. Bartlett Deputy.

I Hereby Certify that the above and foregoing is a full, true and correct copy of Resolution No. 11400 of the resolutions of the City of San Diego, California, as adopted by the Common Council of said City on the 29th day of July, 1912.

Allen H. Wright,  
City Clerk of the City of San Diego, California,  
By Hugh A. Sanders Deputy.

RESOLUTION OF INTENTION NO. 11401.

OLIVER AVENUE.

BE IT RESOLVED By the Common Council of the City of San Diego, as follows:

That the public interest and convenience of said City require the closing up of in Mission Bay Park Tract, in the City of San Diego, California, that portion of Oliver Avenue, hereinafter mentioned; and,

BE IT FURTHER RESOLVED, that it is the intention of said Common Council to order the closing up of said Oliver Avenue, in Mission Bay Park Tract, in said City of San Diego, from the easterly line of West End Street to the westerly line of Dalton Street.

That it is not deemed necessary that any land be taken therefor.

That the exterior boundaries of the district of lands in said City to be affected by said work and improvement, and to be assessed to pay the damages, costs and expenses thereof, are described as follows, to-wit:

Beginning at the southwesterly corner of lot 1, block 7, of Mission Bay Park Tract; thence northerly along the easterly line of West End Street to a point distant 135 feet northerly from the northerly line of Oliver Avenue; thence easterly on a line parallel to and distant 135 feet northerly from the northerly line of Oliver Avenue to the westerly line of Dalton Street; thence southerly along the westerly line of Dalton Street to a point distant 120 feet southerly from the southerly line of Oliver Avenue; thence westerly on a line parallel to and distant 120 feet southerly from the southerly line of Oliver Avenue point or place to the place of beginning; excepting therefrom all public streets, roads, alleys, avenues and highways.

Said Mission Bay Park Tract being according to Map No. 1120 on file in the office of the County Recorder of San Diego County, California,

That THE EVENING TRIBUNE, a daily newspaper published and circulated, and of general circulation, in the said City of San Diego, be and it is hereby designated as the newspaper in which the Street Superintendent of said City shall cause to be published in the manner and form required by law, notice of the passage of this Resolution of Intention, and the said Street Superintendent is hereby directed to cause notices of the passage of this resolution to be posted in the manner and form required by law, and to cause a notice similar in substance to be published in said newspaper for a period of ten days in the manner required by law.



Passed and adopted by the said Common Council of the said City of San Diego, California, this 29th day of July, 1912, by the following vote, to-wit:

AYES---COUNCILMEN Adams, Fay, Sehon, Woods and Dodson.

NOES---NONE

ABSENT-NONE

A. E. Dodson,

President of the Common Council of the City of  
San Diego, California.

I Hereby Certify that the above and foregoing Resolution of Intention was passed by the Common Council of the said City of San Diego, at the time and by the vote above stated.

Allen H. Wright,

City Clerk of the City of San Diego, California, and Ex-Officio  
Clerk of the Common Council of the said City of San Diego.

(SEAL)

By W. E. Bartlett Deputy.

I Hereby Certify that the above and foregoing is a full, true and correct copy of Resolution no. 11401 of the resolutions of the City of San Diego, California, as adopted by the Common Council of said City on the 29th day of July, 1912.

Allen H. Wright,

City Clerk of the City of San Diego, California,

By Dugan Deputy.

#### RESOLUTION NO. 11402.

BE IT RESOLVED, by the Common Council of the City of San Diego, as follows:

That the City Engineer of the City of San Diego, California be and he is hereby authorized and directed to furnish to this Common Council a careful estimate of the number of cubic yards of excavation and the number of cubic yards of embankment necessary to bring Kansas Street in the City of San Diego, California, for the entire width of said street, from property line to property line, from the south line of Adams, Avenue to the north line of El Cajon Avenue including the entire width and length of all intersections of said Kansas Street with cross streets, between said points, to its official grade and cross-section, excepting such portion of the said Kansas Street and the said intersections of streets between said points required by law to be kept in order or repair by any person or company having railroad tracks thereon;

That said estimate shall be made in duplicate, one copy of which shall be kept on file in the office of the said City Engineer and shall, during office hours be accessible for inspection by any person who may desire to inspect the same; that the said estimate shall include plans and specifications of any and all culverts and bridges which it may be necessary to construct in doing said work.

And said City Engineer is further directed to furnish this Common Council with a description of the exterior boundaries of the district of lands to be affected and benefited by, and to be assessed to pay the costs and expenses of the aforesaid work or improvement.

#### RESOLUTION NO. 11403.

BE IT RESOLVED, by the Common Council of the City of San Diego, as follows:

That the City Engineer of the City of San Diego, California, be and he is hereby authorized and directed to furnish to this Common Council a careful estimate of the number of cubic yards of excavation and the number of cubic yards of embankment necessary to bring

Robinson Avenue in the City of San Diego, California, for the entire width of said street, from property line to property line, from the east line of Tenth Street to the west line of Florida Street including the entire width and length of all intersections of said Robinson Avenue with cross streets, between said points, to its official grade and cross-section, excepting such portion of the said Robinson Avenue and the said intersections of streets between said points required by law to be kept in order or repair by any person or company having railroad tracks thereon;

That said estimate shall be made in duplicate, one copy of which shall be kept on file in the office of the said City Engineer and shall, during office hours, be accessible for inspection by any person who may desire to inspect the same; that the said estimate shall include plans and specifications of any and all culverts and bridges which it may be necessary to construct in doing said work.

And said City Engineer is further directed to furnish this Common Council with a description of the exterior boundaries of the district of lands to be affected and benefited by, and to be assessed to pay the costs and expenses of the aforesaid work or improvement.

#### RESOLUTION NO. 11404.

WHEREAS, the Common Council has before it the consideration of a bid of the North American Dredging Company of eight and thirty-nine hundredths cents, per cubic yard for dredging approximately two million (2,000,000) cubic yards in the Bay of San Diego, in connection with the proposed Harbor Improvement; and,

WHEREAS, the Common Council is desirous of causing this dredging and the general improvement of the harbor to be performed in the most practical, safest, expeditious and economical manner for the interests of the City of San Diego, NOW THEREFORE,

BE IT RESOLVED, By the Common Council of the City of San Diego, as follows:

That the Supervising Engineer of Harbor Improvements be, and he is hereby directed to submit to the Common Council a written report covering the following points:

1. Estimate of cost per cubic yard for dredging, if work be performed by the City.
2. What areas and what yardage should be first excavated, and within what limit of time must said work be executed.
3. What additional equipment must be provided by the City, and at what estimated cost.
4. What additional assistance will be required if the City performs the dredging, instead of entering into a contract, and at what estimated cost covering the proposed improvement.

#### RESOLUTION NO. 11405.

BE IT RESOLVED By the Common Council of the City of San Diego, as follows:

That the following promotions be and they are hereby made in the San Diego Fire Department:

Wm. Shannon, from Fireman, 2nd Class to fireman, 1st Class.

W. J. Evans, from Fireman, 2nd Class to Fireman, 1st Class.

#### RESOLUTION NO. 11406.

BE IT RESOLVED By the Common Council of the City of San Diego, as follows:

The City Engineer is hereby directed to furnish this Common Council with a list of elevations for the establishment of the grade of Tenth Street, from the south line of University Avenue to the north line of Brookes Avenue.

## R E S O L U T I O N   N O.   1 1 4 0 7.

BE IT RESOLVED By the Common Council of the City of San Diego as follows:

The City Engineer is hereby directed to furnish this Common Council with the plans, drawings and typical cross sections and specifications for the grading, and paving with decomposed granite, and the sidewalking and curbing of Kansas Street, in the City of San Diego, from the north line of El Cajon Avenue to the south line of Adams, Avenue, as petitioned for in Document No. 52778, on file in the office of the City Clerk of said City.

## R E S O L U T I O N   N O.   1 1 4 0 8.

BE IT RESOLVED By the Common Council of the City of San Diego as follows:

That the water Department be and it is hereby authorized to make the following extensions:

2" main in Epselon St. from 10 feet, E of C of 41st St. to Lots 5 & 6, block 490, Porter's Addition, approximately 400 feet.

2" main in Union Street, from \_\_\_\_\_ feet, N of Lot Juniper St. to Lot 9, Block 69, Middletown Addition. Approximately 150 feet.

2" main in Dale St. from 10 feet, S of L of Palm St. to Lots 45 & 46, Block 7, Blair's Highland Addition. Approximately 150 feet.

2" main in Pardee St. from 111 feet, N of N of Tompkins St. to Lot 1, Block 74, Union Addition. Approximately 150 feet.

3/4" main in Harney St. from 10 feet E of L of Congress St. to Lot 3, Block 460, Old Town Addition. Approximately 400 feet.

2" main in Dulzura and Kalmia St. from 25 ft. N of N of Kalmia St. to Lot 3, Block B Burlingame Addition. Approximately 150 feet.

2" main in alley between Oregon & Idaho St. from 50 feet, N of N of Myrtle St. to Lots 15 & 16, Block 65, Park Villas Addition. Approximately 150 feet.

## R E S O L U T I O N   N O.   1 1 4 0 9.

BE IT RESOLVED By the Common Council of the City of San Diego, as follows:

That permission be and it is hereby granted J. Frank Denm to construct steps from property line to sidewalk line in front of the building to be erected on Lot L, Block 240, Horton's Addition, same being on Hawthorn Street between Second and Third Streets, provided said steps be removed when the grade of Hawthorn Street is changed.

## R E S O L U T I O N   N O.   1 1 4 1 0.

BE IT RESOLVED By the Common Council of the City of San Diego, as follows:

That the Finance Department be and it is hereby authorized to purchase in the open market and without advertising forbids, the following bill of materials for the Supervising Engineer of Harbor Improvement, and to be used in the construction of the wooden bulkhead:

12 Piles, 30 ft. long, 16" butts.

10   "   24 ft.   "   16"   "

34   "   26 Ft.   "   16"   "

16   "   20 ft.   "   16"   "

5000 ft. B. M. 4" x 12" x 20' O.P. Merch.

7500 ft. B. M. 6" x 12" x 20' O.P.   "

19050 ft. B.M. 3" x 12" x 22' O.P.   "

6000 ft. B.M. 3" x 12" x 20' O.P.   "

6000 ft. B.M. 3" x 12" x 18' O.P.   "

7200 ft. B.M. 3" x 12" x 16' O.P.       ".

432 - 5/8" x 30" bolts, nuts and washers.

625 lbs. of 6" galv. spikes.

R E S O L U T I O N   N O.   1 1 4 1 1.

BE IT RESOLVED By the Common Council of the City of San Diego, as follows:

That the City Engineer be and he is hereby directed to submit a list of elevations to establish the grade of Vermont Street, from the north line of Cleveland Avenue to the south line of Pascoe Avenue.

R E S O L U T I O N   N O.   1 1 4 1 2.

BE IT RESOLVED By the Common Council of the City of San Diego as follows:

That the City Auditor be and he is hereby authorized to issue a moving picture license to D. O. Heywood and Robert Budel at the Grand Theatre, as successors to F. Ruhnnow, subject to the approval of the Superintendent of Fire & Sewers and regulation by the Police Department.

R E S O L U T I O N   N O.   1 1 4 1 3.

BE IT RESOLVED BY THE COMMON Council of the City of San Diego, as follows:

That the City Auditor be and he is hereby authorized to issue a retail liquor license to Chas. Frey at 636 Fifth Street, as successor to Rose & Frey.

R E S O L U T I O N   N O.   1 1 4 1 4.

BE IT RESOLVED By the Common Council of the City of San Diego, as follows:

That the City Auditor be and he is hereby authorized to issue the following licenses, subject to regulation by the Police Department:

San Diego Detective Agency, H. Perry Wade, Manager, detective agency, 305 Timken bldg.

Max Klignan, fruit and vegetables.

M. Rabinowitz, "       "       "

Andros Kaloudes & Gut Moogios, fruit and vegetables.

John Carlin, fruit and vegetables.

Wonz Wing, "       "       "

Ira F. Baker, messenger service at 1340 D St., as successor to B. E. Williams.

Porter's Auto Truck, transfer stand at Ocean Beach.

Bob's Express, transfer stand at 944 D Street.

Scott Bros., peanut & Popcorn stand at southwest corner of 7th and D Street, during day.

Nathan Yeszin, junk collector.

Roy Churchill, transfer stand at 3125 M Street.

Edward Wagner, free license peddling lead pencils and shoe strings until September 30th, 1912.

F. Poletti, free license selling plaster casts until September 30th, 1912.

I HEREBY CERTIFY, that the above and foregoing are full, true and correct copies of Resolutions Nos. 11402, 11403, 11404, 11405, 11406, 11407, 11408, 11409, 11410, 11411, 11412, 11413 and 11414 of the resolutions of the City of San Diego, California, as adopted

by the Common Council of said City on the 29th day of July, 1912,

Allen H. Wright,

City Clerk of the City of San Diego, California,

By Duglas Sanders Deputy.

RESOLUTION NO. 11415.

BE IT RESOLVED By the Common Council of the City of San Diego, as follows:

That permission be and it is hereby granted Gilmore & Co. as agents for Juan Douglas to remove two trees from in front of Lots 4, 5, and 6, Block 18, Carruthers Addition.

RESOLUTION NO. 11416.

BE IT RESOLVED By the Common Council of the City of San Diego, as follows:

That the Department of Finance, Ways & Means be and it is hereby authorized to secure bids in the open market and without advertising for bids, for reshingling the barn at the Pest House and flooring the basement of the same, for converting the barn into two wards and kitchen.

RESOLUTION NO. 11417.

BE IT RESOLVED By the Common Council of the City of San Diego, as follows:

That the City Engineer be and he is hereby directed to prepare a map of the City of San Diego, showing thereon the exact location of all conduits, cables and wires of the Police Telegraph Alarm System now being installed; also a written report giving detailed information regarding such system.

RESOLUTION NO. 11418.

BE IT RESOLVED By the Common Council of the City of San Diego, as follows:

That the City Auditor be and he is hereby authorized to issue a retail liquor license to Nick Pavich at 802 Fourth Street, as change of location from 1123 India Street.

RESOLUTION NO. 11419.

BE IT RESOLVED By the Common Council of the City of San Diego, as follows:

That the City Auditor be and he is hereby authorized to issue a wholesale liquor license to Solomon Roosakoff at 822 Fourth St., as successor to Roosakoff and Chutkow.

RESOLUTION NO. 11420.

RESOLUTION REPEALING ALL PROCEEDINGS IN THE GRADING OF HARASTHY STREET IN THE CITY OF SAN DIEGO.

BE IT RESOLVED, By the Common Council of the City of San Diego, as follows:

That Resolution of Intention for the grading of Harasthy Street, No. 10805, and Resolution Ordering the Work of grading Harasthy Street, said Resolution being numbered 11228 of the Common Council, and all proceedings in the matter of grading of Harasthy Street in the City of San Diego, from the southwesterly line of California Street to the northeasterly line of Atlantic Street, taken under and in pursuance of said Resolution of Intention, be and the same are hereby repealed, vacated and set aside.

Passed and adopted by the said Common Council of the said City of San Diego, California, this 30th day of July, 1912, by the following vote, to-wit:

AYES---COUNCILMEN Adams, Fay, Sehon and Woods.

NOES---NONE

ABSENT-COUNCILMAN Dodson.

D. K. Adams,

President Pro Tempore of the Common Council of the City of  
San Diego, California.

I Hereby Certify that the above and foregoing Resolution was passed by the Common Council of the said City of San Diego, at the time, and by the vote, above stated.

Allen H. Wright,

City Clerk of the City of San Diego, California, and Ex-officio  
Clerk of the Common Council of the City of San Diego.

(SEAL)

By W. E. Bartlett Deputy.

I Hereby Certify that the above and foregoing are full, true and correct copies of Resolutions Nos. 11416, 11417, 11418, 11419, 11420 of the resolutions of the City of San Diego, California, as adopted by the Common Council of said City on the 30th day of July, 1912.

Allen H. Wright,

City Clerk of the City of San Diego, California,  
By Hugh A. Sanders Deputy.

# R E S O L U T I O N ORDERING WORK NO. 1 1 4 2 1.

Union Street.

RESOLVED, by the Common Council of the City of San Diego, California, that the public interest and convenience of said City require the work hereinafter described to be done, and the time prescribed during which objections to said work and improvement might be made having expired, and no objection thereto having been made, and said Common Council hereby finding that no assessment is necessary therefor:

NOW THEREFORE, the said Common Council hereby orders the following work to be done in said city, to-wit:

The closing up of all that portion of Union Street, (formerly known as Union Avenue) in said City of San Diego, between Date Street and Elm Street, lying east of the westerly line of Fractional block "F", of Middletown, as shown by the map of Gilmore's Subdivision being map numbered 247, filed in the office of the County Recorder of San Diego County September 1st, 1886.

And said portion of said Union Street is hereby closed.

Passed and adopted by the said Common Council of the said City of San Diego, California, this 31st day of July, 1912, by the following vote, to-wit:

AYES---COUNCILMEN Adams, Sehon, Woods and Dodson.

NOES---NONE.

ABSENT-COUNCILMAN Fay.

A. E. Dodson,

President of the Common Council of the City of  
San Diego, California.

I Hereby Certify that the above and foregoing Resolution was passed by the Common Council of the said City of San Diego, at the time and by the vote, above stated.

Allen H. Wright,

City Clerk of the City of San Diego, California, and Ex-Officio  
Clerk of the Common Council of the City of San Diego.

(SEAL)

By W. E. Bartlett Deputy.

I Hereby Certify that the above and foregoing is a full, true and correct copy of Resolution No. 11421 of the resolutions of the City of San Diego, California, as adopted by the Common Council of said City of San Diego, on the 31st day of July, 1912.

Allen H. Wright,  
City Clerk of the City of San Diego, California,  
By *W. E. Bartlett* Deputy.

RESOLUTION NO. 11422.

BE IT RESOLVED By the Common Council of the City of San Diego as follows:

That the offices of Pueblo Forester and Assistant Pueblo Forester of the City of San Diego, California, are hereby placed under the direction and control of the Department of Police, Health and Morals of said City of San Diego.

RESOLUTION NO. 11423.

BE IT RESOLVED By the Common Council of the City of San Diego as follows:

That P. Willis, Morte Craig, Harry Orcutt, M. A. McFadden be promoted on account of J. M. Loop having been transferred.

That A. B. Owen be and he is hereby appointed Clerk in the Department of Finance, Ways & Means.

RESOLUTION NO. 11424.

BE IT RESOLVED By the Common Council of the City of San Diego as follows:

That an extension of 30 days time be and it is hereby granted C. W. Cawley to complete the sidewalking and curbing on Granada Avenue, from the north line of Redwood Street to the south line of Thorn Street.

RESOLUTION NO. 11425.

BE IT RESOLVED By the Common Council of the City of San Diego as follows:

That permission be and it is hereby granted the San Diego Consolidated Gas & Electric Co. to erect an electric sign at 1740 B Street.

RESOLUTION NO. 11426.

BE IT RESOLVED By the Common Council of the City of San Diego as follows:

That the City Engineer be and he is hereby authorized and directed to submit a list of elevations to establish the grade of Ray Street, from the south line of University Avenue to the north line of Myrtle Street.

RESOLUTION NO. 11427.

BE IT RESOLVED By the Common Council of the City of San Diego as follows:

That the City Engineer submit a list of elevations to establish the grade of Grim Street, from the south line of University Avenue to the north line of Myrtle Street.

RESOLUTION NO. 11428

BE IT RESOLVED By the Common Council of the City of San Diego, as follows:



That the City Engineer submit a list of elevations to establish the grade of Hart Street, from the south line of University Avenue to the north line of Myrtle Street.

R E S O L U T I O N   N O.   1 1 4 2 9.

BE IT RESOLVED By the Common Council of the City of San Diego, as follows:

That the City Engineer submit a list of elevations to establish the grade of Herman Street, from the south line of University Avenue to the north line of Myrtle Street.

R E S O L U T I O N   N O.   1 1 4 3 0.

BE IT RESOLVED By the Common Council of the City of San Diego as follows:

That the City Engineer submit a list of elevations to establish the grade of Missouri street, from the north line of University Avenue to the south line of Myrtle Street.

R E S O L U T I O N   N O.   1 1 4 3 1.

BE IT RESOLVED By the Common Council of the City of San Diego as follows:

That the City Engineer submit a list of elevations to establish the grade of Wightman street, from the east line of Ray Street to the west line of Missouri Street.

R E S O L U T I O N   N O.   1 1 4 3 2.

BE IT RESOLVED By the Common Council of the City of San Diego as follows:

That the City Engineer submit a list of elevations to establish the grade of Landis Street, from the east line of Ray Street to the west line of Missouri Street.

R E S O L U T I O N   N O.   1 1 4 3 3.

BE IT RESOLVED By the Common Council of the City of San Diego as follows:

That the City Engineer submit a list of elevations to establish the grade of Dwight Street, from the east line of Ray Street to the west line of Missouri Street.

R E S O L U T I O N   N O.   1 1 4 3 4.

BE IT RESOLVED By the Common Council of the City of San Diego as follows:

That the City Engineer submit a list of elevations to establish the grade of Myrtle Street, from the east line of Ray Street to the west line of Missouri Street.

R E S O L U T I O N   N O.   1 1 4 3 5.

BE IT RESOLVED By the Common Council of the City of San Diego as follows:

That the City Engineer submit a list of elevations to establish the grade of Magnetic street, from the west line of Rosecrans Street to the west line of Cabrillo Terrace, produced.

R E S O L U T I O N   N O.   1 1 4 3 6.

BE IT RESOLVED By the Common Council of the City of San Diego as follows:

That the City Auditor be and he is hereby authorized to issue the following licenses, subject to regulation by the Police Department.

Abe Cohen, pool hall, 3 tables, at 2310 "K" Street.

J. B. DeBoes, "   "   2   "   " 1327 "H" Street, as successor to L. Kline.

Wm. Fix, taking photos on streets, outside congested district.

Seymour Lowe, peddling ice-cream, of own manufacture.

Francis Apartments, M. Waters, runner's license.

Bill Duley, free license for lunch wagon at foot of H Street.

F. J. Downey, free license peddling foot scrapers outside congested district.

RESOLUTION NO. 11437.

WHEREAS, there has been filed with the Common Council written reports from Chief of Police D. A. White of the City of San Francisco, and Acting Chief of Police W. J. Peterson of the City of Oakland, bearing upon the actions of J. W. Warren of this City, in connection with certain stolen property; and

WHEREAS, this Council, upon consideration of said communications, believes that said J. W. Warren is not a fit and proper person to hold a license as a detective in this City; and

WHEREAS, J. E. Myers, Acting Chief of Police of the City of San Diego, has recommended that the license now held by said J. W. Warren be revoked, which recommendation is forwarded to this Council with the approval of the Superintendent of the Department of Police, Health and Morals of this City, NOW THEREFORE,

BE IT RESOLVED By the Common Council of the City of San Diego, as follows:

That the said license of J. W. Warren to carry on a Detective Agency, heretofore granted, be and the same is hereby revoked, to take effect this date, and the City Auditor is hereby directed not to issue any further license to said J. W. Warren to carry on said business, until so ordered by the Common Council.

I Hereby Certify that the above and foregoing are full, true and correct copies of Resolutions Nos. 11422, 11423, 11424, 11425, 11426, 11427, 11428, 11429, 11430, 11431, 11432, 11433, 11434, 11435, 11436 and 11437 of the resolutions of the City of San Diego, California, as adopted by the Common Council of said City on the 31st day of July, 1912.

Allen H. Wright,

City Clerk of the City of San Diego, California,

By *Dugald Sanders* Deputy.

RESOLUTION NO. 11438.

BE IT RESOLVED By the Common Council of the City of San Diego, as follows:

That the City Clerk be and he is hereby authorized and directed to return all certified checks in connection with Harbor work, now in his hands, with the exception of the check for \$11,000.00, deposited by the North American Dredging Co. for dredging.

RESOLUTION NO. 11439.

BE IT RESOLVED By the Common Council of the City of San Diego, as follows:

That permission be and it is hereby granted Moses & Bennett to erect an electric sign for W. H. Tullos at 1034½ Third Street.

RESOLUTION NO. 11440.

BE IT RESOLVED By the Common Council of the City of San Diego, as follows:

That the City Engineer submit a list of elevations to establish the grade of Herman Street, from the south line of Redwood Street to a point 30 feet north of the south line of Upas Street.

RESOLUTION NO. 11441.

BE IT RESOLVED By the Common Council of the City of San Diego, as follows:

That the Building Inspector be and he is hereby authorized to issue a permit to E. Mathison to erect three tents 7' x 9½' in the rear of 866 Tenth Street, to be used for temporary sleeping purposes.

R E S O L U T I O N   N O .   1 1 4 4 2 .

BE IT RESOLVED By the Common Council of the City of San Diego as follows:

That the Building Inspector be and he is hereby authorized to issue a permit to the Essenkay Sales Company to erect a corrugated iron building on Lot K, Block 52, New San Diego, located on the west side of India Street, fifty feet south of the corner of India and D Streets, as per plans and Document No. 53414 on file in the office of the City Clerk all subject to the approval of the Superintendent of Fire & Sewers.

R E S O L U T I O N   N O .   1 1 4 4 3 .

BE IT RESOLVED By the Common Council of the City of San Diego, as follows:

That the Superintendent of the Department of Water be and he is hereby requested to submit in writing, as early as possible, all data at hand in connection with the System of the Southern California Mountain Water Company, and also figures covering the present consumption of water in this City with the per capita daily consumption and the rate of increase during the present year, as compared with previous years; and

That Supervising Engineer of Harbor Improvements, Edwin M. Capps, formerly City Engineer, be and he is hereby requested to submit in writing a report covering such engineering data in connection with said system as contained in the report of the said Superintendent of Water, H. R. Fay; and, further,

That the Superintendent of the Department of Finance, Ways and Means be and he is hereby requested to submit in writing a report showing statistics, concerning the present cost of water purchased from the said Southern California Mountain Water Company, and any further phase of the water question which may be of use or interest to this Common Council or the public generally.

R E S O L U T I O N   N O .   1 1 4 4 4 .

BE IT RESOLVED By the Common Council of the City of San Diego as follows:

That the City Auditor be and he is hereby authorized to issue a Class "B" Restaurant liquor license to G. E. CUMMINGS and W. M. GUYNN for the "EROCADERO" on the roof of the American National Bank Building, as successors to G. W. Bowers and G. E. Cummings.

R E S O L U T I O N   N O .   1 1 4 4 5 .

BE IT RESOLVED By the Common Council of the City of San Diego as follows:

That the City Auditor be and he is hereby authorized to issue the following licenses, subject to regulation by the Police Department:

C. D. Newby, transfer stand on 9th St. between F and G Sts.

Quon Song, fruit and vegetables.

Nick Mast, " " "

W. H. Tullos, pool and billiard, 4 tables, at 1034½ Third St.

Hotel Lincoln, (M. Amburgly) runner, at 1314 D St.

Meteor Boat Co., (W.B. Hinkle) runner.

H. Meyerick, free license for lunch wagon on C St. between 3rd and 4th Sts.

I HEREBY CERTIFY, that the above and foregoing are full, true and correct copies

of Resolutions Nos. 11438, 11439, 11440, 11441, 11442, 11443, 11444, 11445 of the resolutions of the City of San Diego, California, as adopted by the Common Council of said City on the 1st day of August, 1912.

Allen H. Wright,  
City Clerk of the City of San Diego, California,  
By Hugh A. Sanders Deputy.

RESOLUTION ORDERING WORK, NO. 11446.

HAWTHORN STREET.

RESOLVED, By the Common Council of the City of San Diego, California, that the public interest and convenience of said City require that the public interest and convenience of said City require the work hereinafter described to be done, and the time prescribed during which objections to said work and improvement might be made having expired, and no objection thereto having been made, and said Common Council hereby finding that no assessment is necessary therefor:

NOW THEREFORE, the said Common Council hereby orders the following work to be done in said City, to-wit:

The closing up of the north ten feet and the south ten feet of Hawthorn Street, in said City of San Diego, from the west line of Dale Street to the east line of 28th Street.

And said portion of said Hawthorn Street is hereby closed.

Passed and adopted by the said Common Council of the said City of San Diego, California, this 1st day of August, 1912, by the following vote, to-wit:

AYES---COUNCILMEN Adams, Fay, Sehon and Dodson.

NOES---NONE

ABSENT-COUNCILMAN Woods.

A. E. Dodson,  
President of the Common Council of the City of  
San Diego, California.

I Hereby Certify that the above and foregoing Resolution was passed by the Common Council of the said City of San Diego, at the time and by the vote, above stated.

Allen H. Wright,  
City clerk of the City of San Diego, California, and Ex-Officio  
Clerk of the Common Council of the City of San Diego.

(SEAL)

By W. E. Bartlett Deputy.

I Hereby Certify that the above and foregoing is a full, true and correct copy of Resolution No. 11446 of the resolutions of the City of San Diego, California, as adopted by the Common Council of said City on the 1st day of August, 1912.

Allen H. Wright,  
City Clerk of the City of San Diego, California,  
By Hugh A. Sanders Deputy.

RESOLUTION NO. 11447.

BE IT RESOLVED By the Common Council of the City of San Diego as follows:

That W. W. Albin, an employee in the Water Department of the City of San Diego, be and he is hereby appointed a Special Police Officer in and for the City of San Diego, without additional compensation.

I Hereby Certify that the above and foregoing is a full, true and correct copy of

Resolution No. 11447 of the resolutions of the City of San Diego, California, as adopted by the Common Council of said City on the 1st day of August, 1912.

Allen H. Wright,

City Clerk of the City of San Diego, California,

By Hugh A. Sanders Deputy.

R E S O L U T I O N   N O .   1 1 4 4 8 .

BE IT RESOLVED By the Common Council of the City of San Diego as follows:

That the City Auditor be and he is hereby authorized to issue the following licenses, subject to regulation by the Department of Police, viz:

E. W. Ballert, auto stand, southwest corner of 4th and Witherby Streets.

Albert A. Gerke, free license to peddle merchandise outside of congested district.

Acme Laundry, steam laundry license, 447 Irving Ave.

R E S O L U T I O N   N O .   1 1 4 4 9 .

BE IT RESOLVED By the Common Council of the City of San Diego, as follows:

That the resignation of R. T. Bowles as Patrolman in the Police Department of the City of San Diego be and it is hereby accepted to take effect August the 5th, 1912.

R E S O L U T I O N   N O .   1 1 4 5 0 .

BE IT RESOLVED By the Common Council of the City of San Diego as follows:

That John H. Davis, City Pound Master, be and he is hereby granted a leave of absence for three days to attend the G. A. R. encampment in Los Angeles, beginning September 9th. 1912.

R E S O L U T I O N   N O .   1 1 4 5 1 .

BE IT RESOLVED By the Common Council of the City of San Diego as follows:

That the City Engineer be and he is hereby directed to submit a list of elevations to establish the grade on Capistrano Street in Glenartney Tract.

R E S O L U T I O N   N O .   1 1 4 5 2 .

BE IT RESOLVED By the Common Council of the City of San Diego as follows:

That the City Engineer be and he is hereby directed to submit a list of elevations to establish the grade on Mendota Street, in Glenartney Tract.

R E S O L U T I O N   N O   1 1 4 5 3 .

BE IT RESOLVED By the Common Council of the City of San Diego as follows:

That permission be and it is hereby granted to H. C. Sparks to do blasting at the intersection of Albatross and Kalmia Streets, subject to the provisions of the Ordinance Governing the same.

R E S O L U T I O N   N O .   1 1 4 5 4 .

BE IT RESOLVED By the Common Council of the City of San Diego as follows:

That permission be and it is hereby granted to Owl Housemoving Company to remove two pepper trees from in front of 927 Seventh Street.

R E S O L U T I O N   N O .   1 1 4 5 5 .

BE IT RESOLVED By the Common Council of the City of San Diego as follows:

That the City Engineer be and he is hereby directed to submit a list of elevations to establish the grade on Vermont Street between Pascoe Street and Lincoln Avenue.

R E S O L U T I O N   N O .   1 1 4 5 6 .

BE IT RESOLVED By the Common Council of the City of San Diego as follows:

That the Building Inspector be and he is hereby authorized to issue a building permit to Lu A. Wood, to change three store fronts in the Langham Building, corner of B and First Street, said work to cost about seven hundred dollars.

R E S O L U T I O N   N O .   1 1 4 5 7 .

BE IT RESOLVED By the Common Council of the City of San Diego as follows:

That the Electrical Inspector be and he is hereby authorized to issue to the San Diego Consolidated Gas & Electric Company permits to install electric signs:

For Coralee Schamp & W. Pearle, northwest corner of First and A Streets, and,  
For William Andrews, 725 Fourth Street.

R E S O L U T I O N   N O .   1 1 4 5 8 .

BE IT RESOLVED By the Common Council of the City of San Diego as follows:

That the City Clerk be and he is hereby directed to communicate with G. W. Pursell to whom a franchise to construct a railway from the foot of E Street easterly and north-easterly through the City Park to the City Limits, and inform him unless he or his successors in interest file with the City Clerk before Monday, August 12th, 1912, a bond in the sum of Fifteen Thousand Dollars (\$15,000.00) as a guaranty for the completion of that portion of said road covered by a petition for an extension of time; and also a good and sufficient deed to the two lots which have been more fully described in proceedings heretofore taken that said Franchise and a deposit of Fifteen hundred dollars heretofore made will be declared forfeited by said Pursell or his successors.

R E S O L U T I O N   N O .   1 1 4 5 9 .

BE IT RESOLVED By the Common Council of the City of San Diego as follows:

That permission be and it is hereby granted Fischer & Broh, licensed auctioneers, to conduct an auction sale of Oriental Art Goods and Curios at O. Kai & Company's Store at 826 Fifth Street, subject to regulation by the Police Department.

R E S O L U T I O N   N O   1 1 4 6 0 .

BE IT RESOLVED By the Common Council of the City of San Diego as follows:

This Common Council hereby finds and determines that the protest of property owners against the proposed change or modification of the grades of the following streets in the City of San Diego, to-wit: Third Street, from the north line of Cedar Street to the south line of Elm Street; and Date Street, from the east line of Second Street to the west line of Fourth Street; and which said protest is contained in Document No. 52336, on file in the office of the City Clerk of said City, is not signed by the owners of a majority of the total frontage of the property fronting on said Third Street and said Date Street, between the points hereinbefore designated:

BE IT FURTHER RESOLVED, that the Common Council does hereby fix Monday, the 19th day of August, 1912, at eleven o'clock A.M. of said day, and the Council Chamber on the fourth floor of the City Hall, situate at the southwest corner of Fifth and G Streets, in the said City of San Diego, at the time and place of hearing such protest.

That the Clerk of said City of San Diego is hereby directed to publish notice of the time and place of such hearing for TWO (2) days in THE EVENING TRIBUNE, a daily newspaper published and circulated and of general circulation in said City of San Diego, said newspaper being hereby designated for that purpose. That such two days publication shall be completed at least FIVE (5) days before such hearing.

R E S O L U T I O N N O. 1 1 4 6 1.

BE IT RESOLVED By the Common Council of the City of San Diego as follows:

Permission is hereby granted to the San Diego Consolidated Gas & Electric Company to construct, use and maintain a manhole at the intersection of Sixth and C Streets, as shown on the blue print attached to Document No. 51254, on file in the office of the City Clerk of said City.

R E S O L U T I O N N O. 1 1 4 6 2.

BE IT RESOLVED By the Common Council of the City of San Diego as follows:

That J. D. Cornell be, and he is hereby appointed to the office of Chief of Inspectors in Harbor Work, in the office of the Supervising Engineer of Municipal Harbor Improvement.

I Hereby Certify that the above and foregoing are full, true and correct copies of Resolutions Nos. 11448, 11449, 11450, 11451, 11452, 11453, 11454, 11455, 11456, 11457, 11458, 11459, 11460, 11461 and 11462 of the resolutions of the City of San Diego, California, as adopted by the Common Council of said City on the 5th day of August, 1912.

Allen H. Wright,

City Clerk of the City of San Diego, California,

By Hugh A. Sanders Deputy.

R E S O L U T I O N O R D E R I N G W O R K N O. 1 1 4 6 3.

31st Street and Grape Street.

RESOLVED By the Common Council of the City of San Diego, California, that the public interest and convenience of said City require that the street work hereinafter described be done, and therefore the said Common Council hereby orders the following street work to be done, to-wit:

The grading, to the official grade thereof, of the following streets in said City of San Diego, to-wit:

GRAPE STREET, for the entire width of said Street, from property line to property line, from the east line of Fern Street in Watkins & Biddle's Addition, produced south, to a point 265 feet east from the east line of Ida Street, including the entire width and length of the intersection of said Grape Street with Thirty-first Street; and,

THIRTY-FIRST STREET, for the entire width of said Street, from property line to property line, from the north line of Grape Street to the south line of Hawthorn Street.

Said grading of said streets, between said points hereinbefore mentioned, shall be done according to the specifications therefor contained in Ordinance No. 3510 or the ordinances of said City, and according to, and as shown upon, the plans, drawings and typical cross-sections contained in Document No. 51566, on file in the office of the City Clerk of said City and copies of which are on file in the office of the City Engineer of said City.

And as a part of said work, the construction across said Grape Street, between



Fern Street and Thirty-first Street, of one thirty-inch re-inforced cement pipe culvert and its accessories; also two concrete street intakes, and two ten-inch cement pipes, leading from said intakes, into said culvert; all according to, and as shown upon, the plans, drawings and typical cross-sections and specifications contained in said Document No. 51566.

And also, as a part of said work, the construction of wooden guard-railings on the said Grape Street, as follows, to-wit: one guard-railing, 140 feet in length, on the north side of said grape-street, between said Fern Street and Thirty-first Street; one guard-railing, 140 feet in length, on the south side of said Grape Street, between said Fern Street and Thirty-first Street; one guard-railing on the south side of said Grape Street, at its intersection with Thirty-first Street; one guard-railing on the south side of said Grape Street, at its intersection with Ida Street; and one guard-railing across said Grape Street, at a point 265 feet east of the east line of Ida Street; all according to, and as shown upon, the said plans, drawings and typical cross-sections and specifications contained in said Document No. 51566.

All of said plans, drawings and typical cross-sections and specifications contained in said Document No. 51566, and said specifications contained in said Ordinance No. 3510, are by reference thereto, incorporated herein and made a part hereof.

The costs and expenses of said work and improvement are to be assessed upon the district which is more particularly described in Resolution of Intention No. 11008, on file in the office of the City Clerk of said City.

For further particulars, and a description of said assessment district, reference is hereby made to said Resolution of Intention No. 11008.

Said Watkins & Biddle's Addition being according to Map No. 258, filed in the office of the County Recorder of San Diego County, California.

Cullen's Arlington Heights Addition being according to Map No. 1003, filed in the office of said County Recorder.

The said Common Council determined that serial bonds bearing interest at the rate of seven per cent. per annum shall be issued to represent assessments of twenty-five dollars or over for the cost of said work or improvement. Said serial bonds shall extend over a period ending ten years from their date, and an even annual proportion of the principal sum thereof shall be payable by coupon, on the second day of January, every year after their date, until the whole is paid, and the interest shall be payable semi-annually, by coupon, on the second days of January and July respectively, of each year, at the rate of seven per cent. per annum on all sums unpaid, until the whole of said principal and interest are paid. Said bonds shall be issued in accordance with the provisions of an Act of the Legislature of the State of California, entitled, "An Act to Provide a System of Street Improvement Bonds to Represent Certain Assessments for the Cost of Street Work and Improvement Within Municipalities, and also for the Payment of such Bonds," approved February 27th, 1893, and of all acts supplementary thereto, or amendator thereof. And Said Common Council determined that said serial bonds shall be issued to represent the expenses of said work or improvement.

THE EVENING TRIBUNE, a daily newspaper published and circulated and of general circulation in said City of San Diego, is hereby designated as the newspaper in which this Resolution Ordering Work, and the notice of said work inviting sealed proposals for doing the same shall be published, in the manner and form, and by the persons required by law.

The Clerk of the said City of San Diego is hereby directed to post conspicuously for five days, on or near the chamber door of the said Common Council, in the manner and form required by law, with specifications a notice inviting sealed proposals or bids for doing said work; and said

Clerk is hereby directed to publish for two days in said newspaper in the manner and form required by law, a notice of said work, inviting sealed proposals or bids for doing the said work, and referring to the specifications posted or on file. Said notice shall require either a certified check or bond, as prescribed by law, for an amount not less than ten per cent of the aggregate of the proposal.

Said Clerk of the said City of San Diego is also directed to publish for two days in said newspaper, in the manner required by law, this resolution ordering work.

Passed and adopted by the Common Council of the said City of San Diego, California, this 5th day of August, 1912, by the following vote, to-wit:

AYES---COUNCILMEN Adams, Fay, Sehon and Woods.

NOES---NONE

ABSENT-COUNCILMAN Dodson.

D. K. Adams,  
pro tempore.  
President of the Common Council of the City of  
San Diego, California.

I Hereby Certify that the above and foregoing Resolution Ordering Work was passed by the Common Council of the said City of San Diego, at the time and by the vote above stated/

Allen H. Wright,

City Clerk of the City of San Diego, California, and Ex-Officio  
Clerk of the Common Council of the said City of San Diego.

(SEAL)

By W. E. Bartlett Deputy.

I Hereby certify that the above and foregoing is a full, true and correct copy of Resolution No. 11463 of the resolutions of the City of San Diego, California, as adopted by the Common Council of said City on the 5th day of July, 1912.

Allen H. Wright,

City Clerk of the City of San Diego, California,

By W. E. Bartlett Deputy.

RESOLUTION OF INTENTION NO. 11464.

GRANADA AVENUE.

BE IT RESOLVED That it is the intention of the Common Council of the City of San Diego, California, to order the following street work to be done, to-wit:

The grading, to the official grade thereof, of Granada Avenue, in said City, for the entire width of said street, from property line to property line, from the north line of Nutmeg Street to the south line of Redwood Street, (excepting the intersection of said Granada Avenue with Palm Street), according to the specifications therefor contained in Ordinance No. 3510, of the ordinances of said City, and according to, and as shown upon, the plans and drawings contained in Document No. 53198, on file in the office of the City Clerk of said City, and copies of which are on file in the office of the City Engineer of said City.

All of said plans and drawings contained in said Document No. 53198, are hereby approved and adopted as the plans and drawings to be followed, in connection with the specifications contained in said Ordinance No. 3510, in said grading of said Granada Avenue, between said points; and by reference thereto, all said plans and drawings contained in said Document No. 53198, and said specifications contained in said Ordinance No. 3510 are incorporated herein and made a part hereof.

That the contemplated work of improvement, hereinbefore mentioned, is in the opinion of said Common Council of more than local and ordinary public benefit, and the expense of said work and improvement is made chargeable upon the district hereinafter described, and

said Common Council does hereby declare said district to be the district benefited by said work and improvement, and to be assessed to pay the costs and expenses thereof. Said district is described as follows, to-wit: All that real property in the said City of San Diego, included within the following exterior boundary lines, to-wit:

Beginning at a point on the north line of Nutmeg Street, distant 135 feet east from the east line of Granada Avenue; thence north on a line parallel to and distant 135 feet east from the east line of Granada Avenue to the south line of Redwood Street; thence west along the south line of Redwood Street to a point distant 135 feet west from the west line of Granada Avenue; thence south on a line parallel to and distant 135 feet west from the west line of Granada Avenue to the north line of Nutmeg Street; thence east along the north line of Nutmeg Street to the point or place of beginning; excepting therefrom all public streets, roads, alleys, avenues and highways.

Blair's Highland Addition being a Subdivision of lots 9, 10, 11, 12, 13, 14, 15 and 16 of A. O. Wallace's Subdivision of Pueblo Lot 1125, being according to Map No. 971, filed January 24th, 1906, in the office of the County Recorder of San Diego County, California.

Said Granada Avenue being formerly known and designated upon said map of Blair's Highland Addition No. 971, as Wescott Street, and thereafter, by Ordinance No. 2860, changed to Bean Street; and thereafter, by Ordinance No. 3805, changed to Granada Avenue.

Said Nutmeg Street being formerly known as, and designated upon said Map of Blair's Highland Addition No. 971, as, Woodroff Street.

Said Redwood Street being formerly known as, and designated upon said Map of Blair's Highland Addition No. 971, as, Edgar Street.

Said Palm Street being formerly known as, and designated upon said Map of Blair's Highland addition No. 971, as Sitka Street.

That THE EVENING TRIBUNE, a daily newspaper published and circulated, and of general circulation in the said City of San Diego be, and it is hereby designated as the newspaper in which this Resolution of Intention shall be published for two days, and the notice of the passage thereof shall be published for six days in the manner and by the persons required by law.

That the Clerk of the said City of San Diego be and he is hereby directed to post this Resolution of Intention conspicuously for two days on or near the chamber door of the said Common Council, and to cause the same to be published by two insertions in said daily newspaper in the manner required by law.

That the Street Superintendent of the said City of San Diego shall thereupon cause to be conspicuously posted along the line of the said contemplated work, above described, notices of the passage of this Resolution, in the manner and in the form required by law, and shall also cause a notice similar in substance to be published for six days in said daily newspaper in the manner required by law.

Passed and adopted by the said Common Council of the said City of San Diego, California, this 5th day of August, 1912, by the following vote, to-wit:

AYES---COUNCILMEN Adams, Fay, Sehon and Woods.

NOES---NONE

ABSENT-COUNCILMAN Dodson.

D. K. Adams,

President Pro Tempore of the Common Council of the City  
of San Diego, California.

I Hereby Certify that the above and foregoing Resolution of Intention was passed by the Common Council of the said City of San Diego, at the time and by the vote above stated.

Allen H. Wright,

City Clerk of the City of San Diego, California, and Ex-Officio  
Clerk of the Common Council of the said City of San Diego,

(SEAL)

By W. E. Bartlett Deputy.

I Hereby Certify that the above and foregoing is a full, true and correct copy of Resolution No. 11464 of the resolutions of the City of San Diego, California, as adopted by the Common Council of said City on the 5th day of July, 1912.

Allen H. Wright,

City Clerk of the City of San Diego, California,

By Hugh A. Sanders Deputy.

RESOLUTION OF INTENTION NO. 11465.

H Street.

RESOLVED, that it is the intention of the Common Council of the City of San Diego, California, to order the following street work to be done, to-wit:

The paving, with asphalt pavement, laid upon a concrete base of the roadway of H Street, in said City, from curb line to curb line, from the east line of Sixteenth Street to the west line of Twenty-fifth Street, in said City, including the roadway of all intersections of said H Street with all cross streets, between said points, (excepting such portions of the said H Street and the said intersections of streets, between said points required by law to be kept in order or repair by any person or company having railroad tracks thereon), according to the specifications therefor contained in Ordinance No. 4111 of the ordinances of said City, and according to, and as shown upon, the plans, drawings and typical cross-sections therefor contained in Document No. 52039, on file in the office of the City Clerk of said City, and copies of which are on file in the office of the City Engineer of said City.

And also as a part of said work, the construction upon the said H Street of the following concrete curbing, to-wit: 22 feet of concrete curbing on the south side of said H Street, between Sixteenth Street and Seventeenth Street; 100 feet of concrete curbing on the south side of said H Street, between Nineteenth Street and Twentieth Street; 50 feet of concrete curbing on the north side of said H Street, between Nineteenth Street and Twentieth Street; 23.71 feet of concrete curbing in the return at the northwest corner of the intersection of said H Street with Twentieth Street; 4.5 feet of concrete curbing in the return at the northeast corner of the intersection of said H Street with Twenty-second Street; 33 feet of concrete curbing on the north side of said H Street, between Twenty-second and Twenty-fourth Street; and 175 feet of concrete curbing on the north side of said H Street, between Twenty-fourth Street and Twenty-fifth Street; according to the specifications therefor contained in Ordinance No. 1140 of the ordinances of said City, and as shown on the said plans, drawings and typical cross-sections contained in said Document No. 52039.

All of said plans, drawings and typical cross-sections contained in said Document No. 52039, are hereby approved and adopted as the plans, drawings and typical cross-sections to be followed in connection with the specifications contained in said Ordinances No.

4111, and No. 1140, in said paving of, and said work upon, said H Street and the said intersections of streets, between said points; and by reference thereto, all said plans, drawings and typical cross-sections and specifications contained in said Document No. 52039, and in said Ordinances No. 4111 and No. 1140, are incorporated herein and made a part hereof.

The said Common Council hereby determines that serial bonds bearing interest at the rate of seven per cent. per annum shall be issued to represent assessments of twenty-five dollars or over for the cost of said work or improvement. Said serial bonds shall extend over a period ending ten years from their date, and an even annual proportion of the principal sum thereof shall be payable by coupon, on the second day of January, every year, after their date, until the whole is paid, and the interest shall be payable semi-annually by coupon, on the second days of January and July, respectively, of each year, at the rate of seven per cent. per annum on all sums unpaid, until the whole of said principal and interest are paid. Said bonds shall be issued in accordance with the provisions of an Act of the Legislature of the State of California, entitled, "An Act to Provide a System of Street Improvement Bonds to represent Certain Assessments for the Cost of Street Work and Improvement Within Municipalities, and also for the payment of such bonds," approved February 27th, 1893, and of all acts supplementary thereto, or amendatory thereof. And said Common Council hereby determines that said serial bonds shall be issued to represent the expenses of said work or improvement.

That the contemplated work of improvement, hereinbefore mentioned, is in the opinion of said Common Council of more than local and ordinary public benefit, and the expense of said work and improvement is made chargeable upon the district hereinafter described, and said Common Council does hereby declare said district to be the district benefited by said work and improvement, and to be assessed to pay the costs and expenses thereof. Said district is described as follows, to-wit: All that real property in the said City of San Diego, included within the following exterior boundary lines, to-wit: Beginning at a point on the east line of Sixteenth Street distant 150 feet north from the north line of H Street; thence east on a line parallel to and distant 150 feet north from the north line of H Street to the west line of Twenty-fourth Street; thence northeasterly to a point on the east line of Twenty-fourth Street, said point being 150 feet north from the north line of H Street; thence east on a line parallel to and distant 150 feet north from the north line of H Street to the west line of Twenty-fifth Street; thence south along the west line of Twenty-fifth Street to a point distant 150 feet south from the south line of H Street; thence west on a line parallel to and distant 150 feet south from the south line of H Street to the east line of Twenty-fourth Street; thence southwesterly to a point on the west line of Twenty-fourth Street, said point being distant 150 feet south from the south line of H Street; thence west on a line parallel to and distant 150 feet south from the south line of H Street to the east line of Sixteenth Street; thence north along the east line of Sixteenth Street to the point or place of beginning; excepting therefrom all public streets, roads, alleys, avenues and highways.

Culverwell's Addition being according to Map No. 143, on file in the County Recorder's Office of San Diego County, California.

Culverwell & Taggart's Addition being according to Map No. 249, on file in said County Recorder's Office.

Breed & Chase's Subdivision of the Southwest Quarter of Pueblo Lot 1149, being according to Map filed in Deed Book 14, at page 641, in said County Recorder's Office.

Parrish & Loomis' Subdivision of West half of southwest QUARTER of Pueblo Lot 1149 being according to Map No. 288, on file in said County Recorder's Office.

L. W. Kimball's Subdivision of Northwest Quarter of Pueblo Lot 1154 being according to Map No. 56, on file in said County Recorder's Office.

Sherman's Addition to San Diego being according to Map No. 278, on file in said County Recorder's Office.



That THE EVENING TRIBUNE, a daily newspaper published and circulated and of general circulation in the said City of San Diego, be and it is hereby designated as the newspaper in which this Resolution of Intention shall be published for two days, and the notice of the passage thereof shall be published for six days in the manner and by the persons required by law.

That the Clerk of the said City of San Diego be and he is hereby directed to post this Resolution of Intention conspicuously for two days on or near the chamber door of the said Common Council, and to cause the same to be published by two insertions in said daily newspaper in the manner required by law.

That the Street Superintendent of the said City of San Diego shall thereupon cause to be conspicuously posted along the line of the said contemplated work above described, notices of the passage of this resolution in the manner and in the form required by law, and shall also cause a notice similar in substance to be published for six days in said daily newspaper in the manner required by law.

Passed and adopted by the said Common Council of the said City of San Diego, California, this 5th day of August, 1912, by the following vote, to-wit:

AYES---COUNCILMEN Adams, Fay, Sehon and Woods.

NOES---NONE

ABSENT-COUNCILMAN Dodson.

D. K. Adams,

President pro tempore of the Common Council of the City of San Diego, California.

I Hereby Certify that the above and foregoing Resolution of Intention was passed by the Common Council of the said City of San Diego, at the time and by the vote above stated.

Allen H. Wright,

City Clerk of the City of San Diego, California, and Ex-Officio Clerk of the Common Council of the City of San Diego.

(SEAL)

By W. E. Bartlett Deputy.

I Hereby certify that the above and foregoing is a full, true and correct copy of Resolution No. 11465 of the resolutions of the City of San Diego, California, as adopted by the Common Council of said City on the 5th day of July, 1912.

Allen H. Wright,

City Clerk of the City of San Diego, California,

By Hugh A. Sanders Deputy.

RESOLUTION CHANGING GRADE NO. 11466.

Lewis Street.

WHEREAS all the acts and things required by law to confer jurisdiction upon the Common Council of the City of San Diego, California, to order the change of the grade of LEWIS STREET, in said City from a point distant 225 feet westerly from the westerly line of Stephens Street to a point distant 415.93 feet westerly from the westerly line of Stephens Street, as described in Resolution of Intention No. 10966, on file in the office of the City Clerk of said City, have been done, and no protests against such proposed change or modification of grade having been filed with the Clerk of said Common Council within the time provided by law, NOW THEREFORE,

BE IT RESOLVED, that the Common Council of the City of San Diego, California, hereby orders the change and modification of the grade of <sup>said</sup> Lewis Street, between said points, to be made, as proposed by and described in said Resolution of Intention, as follows, to-wit:

At a point on the north line of Lewis Street, 225 feet westerly from the westerly line of Stephens Street, the grade elevation to remain at 275.40 feet.

At a point on the north line of Lewis Street, 20 feet westerly from the last named point change the grade elevation from 275.30 feet to 274.45 feet.

At a point on the north line of Lewis Street, 20 feet westerly from the last named point, change the grade elevation from 275.10 feet to 273.49 feet.

At a point on the north line of Lewis Street, 20 feet westerly from the last named point, change the grade elevation from 274.60 feet to 272.54 feet.

At a point on the north line of Lewis Street, 20 feet westerly from the last named point, change the grade elevation from 273.90 feet to 271.59 feet.

At a point on the north line of Lewis Street, 20 feet westerly from the last named point, change the grade elevation from 272.90 feet to 270.63 feet.

At a point on the north line of Lewis Street, 20 feet westerly from the last named point, change the grade elevation from 271.60 feet to 269.68 feet.

At a point on the north line of Lewis Street, 20 feet westerly from the last named point, change the grade elevation from 270.10 feet to 268.73 feet.

At a point on the south line of Lewis Street, 225 feet westerly from the westerly line of Stephens Street, the grade elevation to remain at 274.40 feet.

At a point on the south line of Lewis Street, 20 feet westerly from the last named point, change the grade elevation from 274.30 feet to 273.45 feet.

At a point on the south line of Lewis Street, 20 feet westerly from the last named point, change the grade elevation from 274.10 feet to 272.49 feet.

At a point on the south line of Lewis Street, 20 feet westerly from the last named point, change the grade elevation from 273.60 feet to 271.54 feet.

At a point on the south line of Lewis Street 20 feet westerly from the last named point, change the grade elevation from 272.90 feet to 270.59 feet.

At a point on the south line of Lewis Street, 20 feet westerly from the last named point, change the grade elevation from 271.90 feet to 269.63 feet.

At a point on the south line of Lewis Street, 20 feet westerly from the last named point, change the grade elevation from 270.60 feet to 268.68 feet.

At a point on the south line of Lewis Street, 20 feet westerly from the last named point, change the grade elevation from 269.10 feet to 267.73 feet.

At the intersection of the south line of Lewis Street with the northeasterly line of Fort Stockton Drive, the grade elevation to remain at 265.30 feet.

At a point on the northline of Lewis Street at right angles to the last described point, the grade elevation to remain at 266.30 feet.

And the grade of said Lewis Street, between the points hereinbefore mentioned, shall have a uniform ascent and descent, and the center line of said street shall have an average elevation of the opposite curb grades.

All of said grade elevations to be above the datum line of levels as fixed by Ordinance No. 3950 of the ordinances of said City.

That The Evening Tribune, a daily newspaper published and circulated, and of general Circulation, in the said City of San Diego be, and it is hereby designated as the newspaper in which this resolution ordering change of grade shall be published for two days, in the manner and by the persons required by law.

That the Clerk of the said City of San Diego be, and he is hereby directed to cause this resolution ordering change of grade to be published by two insertions in said daily



newspaper in the manner required by law.

Passed and adopted by the said Common Council of the said City of San Diego, California, this 5th day of August, 1912, by the following vote, to-wit:

AYES---COUNCILMEN Adams, Fay, Sehon and Woods.

NOES---NONE

ABSENT-COUNCILMAN Dodson.

D. K. Adams,

President pro tempore of the Common Council of the City of  
San Diego, California.

I Hereby Certify that the above and foregoing Resolution was passed by the Common Council of the said City of San Diego, at the time and by the vote, above stated.

Allen H. Wright,

City Clerk of the City of San Diego, California, and Ex-Officio  
Clerk of the Common Council of the said City of San Diego.

(SEAL)

By W. E. Bartlett Deputy.

I Hereby Certify that the above and foregoing is a full, true and correct copy of Resolution No. 11466 of the resolutions of the City of San Diego, California, as adopted by the Common Council of said City on the 5th day of August, 1912.

Allen H. Wright,

City Clerk of the City of San Diego, California,

By *Fugh A. Glander* Deputy.

#### RESOLUTION CHANGING GRADE NO. 11467.

#### THORN STREET and CURLEW STREET.

WHEREAS, all the acts and things required by law to confer jurisdiction upon the Common Council of the City of San Diego, California, to order the change of grade at the northwest and northeast corners of the intersection of Thorn Street with Curlew Street, in said City of San Diego, as described in Resolution of Intention No. 10964, on file in the office of the City Clerk of said City, have been done, and no protests against such proposed change or modification of grade having been filed with the Clerk of said Council, within the time provided by law, NOW THEREFORE,

BE IT RESOLVED; That the Common Council of the City of San Diego, California, hereby orders the change and modification of the grade at the northwest and northeast corners of the intersection of Thorn Street with Curlew Street, to be made as proposed by and described in said Resolution of Intention as follows, to-wit:

At the northeast corner of the intersection of Thorn Street with Curlew Street, change the grade elevation from 235.00 feet to 239.00 feet.

At the northwest corner of the intersection of Thorn Street with Curlew Street, change the grade elevation from 232.00 feet to 236.00 feet.

All of said grade elevations to be above the datum line of levels as fixed by Ordinance No. 3950 of the ordinances of said City.

That The Evening Tribune, a daily newspaper published and circulated, and of general Circulation, in the said City of San Diego, be, and it is hereby designated as the newspaper in which this resolution ordering change of grade shall be published for two days, in the manner and by the persons required by law.

That the Clerk of the said City of San Diego be, and he is hereby directed to cause this resolution ordering change of grade to be published by two insertions in said daily newspaper in the manner required by law.

Passed and adopted by the said Common Council of the said City of San Diego, California, this 5th day of August, 1912, by the following vote, to-wit:

AYES---COUNCILMEN: Adams, Fay, Sehon, and Woods.

NOES---None

ABSENT-COUNCILMAN: Dodson.

D. K. Adams,

President pro tempore of the Common Council of  
the City of San Diego, California.

I Hereby Certify that the above and foregoing Resolution was passed by the Common Council of the said City of San Diego, at the time and by the vote, above stated.

Allen H. Wright,

City Clerk of the City of San Diego, California, and Ex-Officio  
Clerk of the Common Council of the City of San Diego.

(SEAL)

By W. E. Bartlett Deputy.

I Hereby Certify that the above and foregoing is a full, true and correct copy of Resolution No. 11467 of the resolutions of the City of San Diego, California, as adopted by the Common Council of said city on the 5th day of August, 1912.

Allen H. Wright,

City Clerk of the City of San Diego, California,

By Hugh A. Sanders Deputy.

#### RESOLUTION CHANGING GRADE NO. 11468.

E Street, 15th Street and 16th Street.

WHEREAS, all the acts and things required by law to confer jurisdiction upon the Common Council of the City of San Diego, California, to order the change of the grades of E Street, between the east line of 14th Street and the west line of 18th Street; 15th Street, between the south line of D Street and the north line of F Street and 16th Street, between the south line of D Street and the north line of F Street, all in said City of San Diego, as described in Resolution of Intention No. 10967, on file in the office of the City Clerk of said City, have been done, and no protests against such proposed changes or modifications of grades having been filed with the Clerk of said Council within the time provided by law, NOW THEREFORE,

BE IT RESOLVED, that the Common Council of the City of San Diego, California, hereby orders the changes and modifications of the grades of said E Street, 15th Street and 16th Street, between the points hereinbefore mentioned, to be made as proposed by and described in said Resolution of Intention, as follows, to-wit:

#### E STREET.

At the intersection of E Street with 14th Street; at the northeast corner, the grade elevation to remain at 51.00 feet; at the southeast corner, the grade elevation to remain at 51.00 feet.

At the intersection of E Street with 15th Street; at the northwest corner, change the grade elevation from 47.00 feet to 50.00 feet; at the southwest corner, change the grade elevation from 47.00 feet to 50.00 feet; at the southeast corner, change the grade elevation from 47.00 feet to 50.00 feet; at the northeast corner, change the grade elevation from 47.00 feet to 50.00 feet.

At the intersection of E Street with 16th Street; at the northwest corner, change the grade elevation from 55.00 feet to 54.00 feet; at the southwest corner, change the grade elevation from 55.00 feet to 54.00 feet; at the southeast corner, change the grade

elevation from 57.00 feet to 55.00 feet; at the northeast corner, change the grade elevation from 57.00 feet to 55.00 feet.

At a point on the south line of E Street. 0.1 foot east from the east line of 16th Street, change the grade elevation from 57.02 feet to 62.01 feet.

At a point on the north line of E Street 0.1 foot east from the east line of 16th Street, change the grade elevation from 57.02 feet to 62.01 feet.

At the intersection of E Street with 17th Street; at the southwest corner, change the grade elevation from 89.00 feet to 82.00 feet; at the northwest corner, change the grade elevation from 89.00 feet to 82.00 feet; at the northeast corner, change the grade elevation from 91.00 feet to 83.00 feet; at the southeast corner, change the grade elevation from 91.00 feet to 83.00 feet.

At the intersection of E Street with 18th Street; at the southwest corner, the grade elevation to remain at 85.00 feet; at the northwest corner, the grade elevation to remain at 85.00 feet.

At the intersection of the east line of 14th Street with the south gutter line of E Street, the grade elevation to remain at 50.00 feet; at the intersection of the east line of 14th Street with the north gutter line of E Street, the grade elevation to remain at 50.00 feet.

At the intersection of the east line of 14th Street with the center line of E Street, the grade elevation to remain at 51.00 feet.

At the intersection of the south gutter line of E Street with the west line of 15th Street, change the grade elevation from 46.00 feet to 49.33 feet.

At the intersection of the center line of E Street with the west line of 15th Street, change the grade elevation from 47.00 feet to 50.00 feet.

At the intersection of the north gutter line of E Street with the west line of 15th Street, change the grade elevation from 46.00 feet to 49.33 feet.

At the intersection of the north gutter line of E Street with the east line of 15th Street, change the grade elevation from 46.00 feet to 49.33 feet.

At the intersection of the center line of E Street with the east line of 15th Street, change the grade elevation from 47.00 feet to 50.00 feet; at the intersection of the south gutter line of E Street with the east line of 15th Street, change the grade elevation from 46.00 feet to 49.33 feet.

(At the intersection of the center line of E Street with the west line of 16th Street, change the grade elevation from 85.00 feet to 54.00 feet)

At the intersection of the south gutter line of E Street with the west line of 16th Street, change the grade elevation from 54.00 feet to 53.33 feet.

At the intersection of the center line of E Street with the west line of 16th Street, change the grade elevation from 55.00 feet to 54.00 feet.

At the intersection of the north gutter line of E Street with the west line of 16th Street, change the grade elevation from 54.00 feet to 53.33 feet.

At the intersection of the east line of 16th Street with the south gutter line of E Street, change the grade elevation from 56.00 feet to 54.33 feet.

At the intersection of the east line of 16th Street with the center line of E Street, change the grade elevation from 57.00 feet to 55.00 feet; at the intersection of the east line of 16th Street with the north gutter line of E Street, change the grade elevation from 56.00 feet to 54.33 feet.

At the intersection of the west line of 17th Street with the north gutter line of E Street, change the grade elevation from 88.00 feet to 73.57 feet.

At a point on the north gutter line of E Street 20 feet east from the west line of 17th Street, change the grade elevation from 88.50 feet to 75.40 feet.

At a point on the north gutter line of E Street 20 feet east from the last named point change the grade elevation from 89.00 feet to 77.10 feet.

At a point on the north gutter line of E Street, 20 feet east from the last named point, change the grade elevation from 89.50 feet to 78.40 feet.

At the intersection of the east line of 17th Street with the north gutter line of E Street, change the grade elevation from 90.00 feet to 79.40 feet.

At a point on the north gutter line of E Street, 20 feet east from the last named point, change the grade elevation from 89.40 feet to 80.30 feet.

At a point on the north gutter line of E Street, 20 feet east from the last named point, change the grade elevation from 88.80 feet to 81.10 feet.

At a point on the north gutter line of E Street 20 feet east from the last named point, change the grade elevation from 88.20 feet to 81.80 feet.

At a point on the north gutter line of E Street 20 feet east from the last named point, change the grade elevation from 87.60 feet to 82.40 feet.

At a point on the north gutter line of E Street 20 feet east from the last named point, change the grade elevation from 87.00 feet to 82.90 feet.

At a point on the north gutter line of E Street 20 feet east from the last named point, change the grade elevation from 86.40 feet to 83.30 feet.

At the intersection of the north gutter line of E Street with the west line of 18th Street, the grade elevation to remain at 84.00 feet.

At the intersection of the west line of 17th Street with the center line of E Street, change the grade elevation from 89.00 feet to 74.24 feet.

At a point on the center line of E Street 20 feet east from the last named point, change the grade elevation from 89.50 feet to 76.07 feet.

At a point on the center line of E Street 20 feet east from the last named point, change the grade elevation from 90.00 feet to 77.77 feet.

At a point on the center line of E Street 20 feet east from the last named point, change the grade elevation from 90.50 feet to 79.07 feet.

At the intersection of the east line of 17th Street with the center line of E Street, change the grade elevation from 91.00 feet to 80.07 feet.

At a point on the center line of E Street 20 feet east from the last named point, change the grade elevation from 90.40 feet to 80.97 feet.

At a point on the center line of E Street 20 feet east from the last named point, change the grade elevation from 89.80 feet to 81.77 feet.

At a point on the center line of E Street 20 feet east from the last named point, change the grade elevation from 89.20 feet to 82.47 feet.

At a point on the center line of E Street 20 feet east from the last named point, change the grade elevation from 88.60 feet to 83.07 feet.

At a point on the center line of E Street 20 feet east from the last named point, change the grade elevation from 88.00 feet to 83.57 feet.

At a point on the center line of E Street 20 feet east from the last named point, change the grade elevation from 87.40 feet to 83.97 feet.

At the intersection of the west line of 18th Street with the center line of E Street, the grade elevation to remain at 85.00 feet.

At the intersection of the west line of 17th Street with the south gutter line of E Street, change the grade elevation from 88.00 feet to 73.57 feet.

At a point on the south gutter line of E Street 20 feet east from the last named point, change the grade elevation from 88.50 feet to 75.40 feet.

At a point on the south gutter line of E Street 20 feet east from the last named point, change the grade elevation from 89.00 feet to 77.10 feet.

At a point on the south gutter line of E Street 20 feet east from the last named point, change the grade elevation from 89.50 feet to 78.40 feet.

At the intersection of the east line of 17th Street with the south gutter line of E Street, change the grade elevation from 90.00 feet to 79.40 feet.

At a point on the south gutter line of E Street 20 feet east from the last named point, change the grade elevation from 89.40 feet to 80.30 feet.

At a point on the south gutter line of E Street 20 feet east from the last named point, change the grade elevation from 88.80 feet to 81.10 feet.

At a point on the south gutter line of E Street 20 feet east from the last named point, change the grade elevation from 88.20 feet to 81.80 feet.

At a point on the south gutter line of E Street 20 feet east from the last named point change the grade elevation from 87.60 feet to 82.40 feet.

At a point on the south gutter line of E Street 20 feet east from the last named point, change the grade elevation from 87.00 feet to 82.90 feet.

At a point on the south gutter line of E Street 20 feet east from the last named point, change the grade elevation from 86.40 feet to 83.30 feet.

At the intersection of the west line of 18th Street with the south gutter line of E Street, the grade elevation to remain at 84.00 feet.

35th

#### 15TH STREET.

At the intersection of 15th Street with D Street; at the southwest corner, the grade elevation to remain at 56.50 feet; at the southeast corner, the grade elevation to remain at 56.50 feet.

At the intersection of 15th Street with E Street; at the northwest corner, change the grade elevation from 47.00 feet to 50.00 feet; at the northeast corner, change the grade elevation from 47.00 feet to 50.00 feet; at the southeast corner, change the grade elevation from 47.00 feet to 50.00 feet; at the southwest corner, change the grade elevation from 47.00 feet to 50.00 feet.

At the intersection of 15th Street with F Street; at the northwest corner, the grade elevation to remain at 43.00 feet; at the northeast corner, the grade elevation to remain at 43.00 feet.

#### 16TH STREET.

At the intersection of 16th Street with D Street; at the southwest corner, the grade elevation to remain at 56.00 feet; at the southeast corner, the grade elevation to remain at 56.00 feet.

At the intersection of 16th Street with E Street; at the northwest corner, change the grade elevation from 55.00 feet to 54.00 feet; at the northeast corner, change the grade elevation from 57.00 feet to 55.00 feet; at the southeast corner, change the grade elevation from 57.00 feet to 55.00 feet; at the southwest corner, change the grade elevation from 55.00 feet to 54.00 feet.

At the intersection of 16th Street with F Street; at the northwest corner, the grade elevation to remain at 51.50 feet; at the northeast corner, the grade elevation to remain at 52.50 feet.

And the grades of said E Street, 15th Street and 16th Street, between the points hereinbefore mentioned, shall have a uniform ascent and descent, and the center line of said streets shall have an average elevation of the opposite curb grades.

All of said grade elevations to be above the datum line of levels, as fixed by Ordinance No. 3950 of the ordinances of said City.

That the Evening Tribune, a daily newspaper published and circulated and of general circulation, in the said City of San Diego, be, and it is hereby designated as the newspaper in which this resolution ordering change of grade shall be published for two days, in the manner and by the persons required by law.

That the Clerk of the said City of San Diego be, and he is hereby directed to cause this resolution ordering change of grade to be published by two insertions in said daily newspaper in the manner required by law.

Passed and adopted by the said Common Council, of the said City of San Diego, California, this 5th day of August, 1912, by the following vote, to-wit:

AYES---COUNCILMEN Adams, Fay, Senon and Woods.

NOES---NONE

ABSENT-COUNCILMAN Dodson.

D. K. Adams,

President Pro Tempore of the Common Council of the  
City of San Diego, California.

I hereby Certify that the above and foregoing Resolution was passed by the Common Council of the said City of San Diego, at the time and by the vote, above stated.

Allen H. Wright,

City Clerk of the City of San Diego, California, and Ex-Officio  
Clerk of the Common Council of the City of San Diego.

(SEAL)

By W. E. Bartlett Deputy.

I hereby Certify that the above and foregoing is a full, true and correct copy of Resolution No. 11468 of the resolutions of the City of San Diego, California, as adopted by the Common Council of said City on the 5th day of August, 1912.

Allen H. Wright,

City Clerk of the City of San Diego, California,

By D. K. Adams Deputy.

# RESOLUTION NO. 11469.

WHEREAS, it appearing to the Common Council of the City of San Diego, that a mistake was made in numbering certain lots in block number forty-five of Ocean Beach, in the diagram for the grading and performance of other work upon De Foe Street, in Ocean Beach, from the southwesterly line of Brighton Avenue to the Northeasterly line of Point Loma Avenue so <sup>at</sup> the lots which should have been numbered nineteen to forty-two, both inclusive in said block forty-five, were made to be numbered as lots thirteen to thirty-six, both inclusive; and it appearing that the City Engineer, and the Superintendent of Streets, before the issuance and delivery of the assessment roll for said work have corrected said mistake so that said lots shall be numbered upon said diagram as Lots numbered nineteen to forty-two, both inclusive, in said block forty-five of Ocean Beach;

NOW THEREFORE, BE IT RESOLVED, By the Common Council of the City of San Diego, as follows:

That the act of the City Engineer and Superintendent of Streets of the City of San Diego in correcting said mistake, so that said lots in said block forty-five would appear as lots nineteen to forty-two, both inclusive, instead of lots thirteen to thirty-six, be, and the same is hereby ratified, approved and confirmed, And said Superintendent of Streets, be and he is hereby authorized and empowered to issue the assessment roll for said

work with said corrections made on said diagram.

Passed and adopted by the said Common Council of the said City of San Diego, California, this 5th day of August, 1912, by the following vote, to-wit:

AYES---COUNCILMEN Adams, Fay, Sehon and Woods.

NOES---NONE

ABSENT-COUNCILMAN Dodson.

R. K. Adams,

President pro tempore of the Common Council of the  
City of San Diego, California.

I Hereby Certify that the above and foregoing Resolution was passed by the Common Council of the said City of San Diego, at the time and by the vote, above stated.

Allen H. Wright,

City Clerk of the City of San Diego, California, and Ex-Officio  
Clerk of the Common Council of the City of San Diego.

(SEAL)

By W. E. Bartlett Deputy.

I Hereby Certify that the above and foregoing is a full, true and correct copy of Resolution No. 11469 of the resolutions of the City of San Diego, California, as adopted by the Common Council of said City on the 5th day of August, 1912.

Allen H. Wright,

City Clerk of the City of San Diego, California,

By Hugh R. Sanders Deputy

#### RESOLUTION NO. 11470.

BE IT RESOLVED By the Common Council of the City of San Diego, as follows:

That the City Auditor be and he is hereby authorized to issue a license for peddling Merchandise and drygoods on the streets of San Diego, outside the congested district to Cedro Hykee, for one and one half months, subject to regulation by the Police Department.

I Hereby Certify that the above and foregoing is a full, true and correct copy of Resolution No. 11470 of the resolutions of the City of San Diego, California, as adopted by the Common Council of said City on the 5th day of August, 1912.

Allen H. Wright,

City Clerk of the City of San Diego, California,

By Hugh R. Sanders Deputy.

#### RESOLUTION NO. 11471.

BE IT RESOLVED By the Common Council of the City of San Diego, as follows:

That W. C. De Selm, having completed on year's service in the San Diego Fire Department, be and he is hereby promoted from 2nd Class Fireman to 1st Class Fireman.

#### RESOLUTION NO. 11472.

BE IT RESOLVED By the Common Council of the City of San Diego, as follows:

That the F. E. Brachman be and he is hereby appointed Chief Inspector in the City Engineer's Department, vice J. D. Cornell, appointed Inspector of Harbor Work. Said Appointment to date from August 1st, 1912.

#### RESOLUTION NO. 11473.

BE IT RESOLVED By the Common Council of the City of San Diego, as follows:



This Common Council hereby finds and determines that the protest of property owners against the proposed change or modification of the grade of Fort Stockton Drive, in the City of San Diego, California, between the southeasterly line of Witherby Street and the northwesterly line of Pine Street, on the northeasterly line of said Fort Stockton Drive, and between the southeasterly line of Witherby Street and a point 350 feet southeasterly from the southeasterly line of Witherby Street on the southwesterly line of said Fort Stockton Drive; and which said protest is contained in Document No. 53382, on file in the office of the City Clerk of said City, is not signed by the owners of a majority of the total frontage of the property fronting on said Fort Stockton Drive, between the points hereinbefore mentioned.

BE IT FURTHER RESOLVED, that the common Council does hereby fix Monday, the 19th day of August, 1912, at 11:30 o'clock A.M. of said day, and the Council Chamber on the fourth floor of the City Hall, situate at the southwest corner of Firth and G Streets, in the said City of San Diego, as the time and place of hearing such protest.

That the Clerk of said City of San Diego is hereby directed to publish notice of the time and place of such hearing for TWO(2) days in THE EVENING TRIBUNE, a daily newspaper published and circulated and of general circulation in said City of San Diego, said newspaper being hereby designated for that purpose. That such two days publication shall be completed at least FIVE (5) days before such hearing.

#### RESOLUTION NO. 11474.

BE IT RESOLVED By the Common Council of the City of San Diego, as follows:

That the City Engineer be and he hereby is directed to recommend a list of elevations for a change of grade on Trias Street, between Pine and Cherry Streets, as per document No. 53444, a petition of Charles E. Kelly.

#### RESOLUTION NO. 11475.

BE IT RESOLVED By the Common Council of the City of San Diego, as follows:

That M. D. Goodbody be and he is hereby granted an extension of sixty (60) days time within which to grade Alabama Street, in the City of San Diego, from the north line of Adams Avenue to the south line of El Cajon Avenue.

#### RESOLUTION NO. 11476.

BE IT RESOLVED By the Common Council of the City of San Diego, as follows:

That M. D. Goodbody be and he is hereby granted an extension of sixty- (60) days time on his contract for the grading of Louisiana Street in the City of San Diego, from the north line of Adams, to the south line of El Cajon Avenues.

#### RESOLUTION NO. 11477.

BE IT RESOLVED By the Common Council of the City of San Diego, as follows:

That Miss E. B. Scripps be and she is hereby granted permission to lay sidewalks along the frontage of her property, block 35, La Jolla Park, fronting on Cuvier Street, up to the property line, thereby allowing more space for the parking next to the curb line.

#### RESOLUTION NO. 11478.

BE IT RESOLVED By the Common Council of the City of San Diego, as follows:

That the City Engineer be and he is hereby directed to furnish this Common Council a list of elevations to establish the grade on Herman Street, between Redwood and Dwight Streets.

R E S O L U T I O N   N O .   1 1 4 7 9 .

BE IT RESOLVED By the Common Council of the City of San Diego, as follows:

That the City Auditor be and he is hereby authorized to issue a license for peddling drygoods on the streets, outside of the congested district, to Charles Sroor, at the rate of \$25.00 for a period of six weeks, subject to regulation by the Police Department.

R E S O L U T I O N   N O .   1 1 4 8 0 .

BE IT RESOLVED By the Common Council of the City of San Diego, as follows:

That the Auditor be and he is hereby authorized to issue a special license to C. A. Marshall and G. A. Hinkle of \$3.00 per wagon per quarter to sell "Frozen Dainties" through the streets of San Diego, outside of congested district. Said license to be granted subject to regulation by the Police department.

R E S O L U T I O N   N O .   1 1 4 8 1 .

BE IT RESOLVED By the Common Council of the City of San Diego, as follows:

That the City Auditor be and he is hereby authorized to issue a Class "B" Restaurant Liquor License to M. L. Lewis, at 917 D Street, between Front and First Streets. Successor to J. C. Rombold.

R E S O L U T I O N   N O .   1 1 4 8 2 .

BE IT RESOLVED By the Common Council of the City of San Diego, as follows:

That the City Auditor be and he is hereby authorized to issue a Retail Liquor License to Alex. Roggenbuck at No. 2310 K Street, between 14th and 15th Streets, Successor to Johnson Mack.

I HEREBY CERTIFY, that the above and foregoing are full, true and correct copy of Resolutions Nos. 11471, 11472, 11473, 11474, 11475, 11476, 11478, 11479, 11480, 11481 and 11482 of the City of San Diego, California, as adopted by the Common Council of said City, on the 7th day of August, 1912.

Allen H. Wright,

City Clerk of the City of San Diego, California,

By Dwight Q. Sanders Deputy.

R E S O L U T I O N   N O   1 1 4 8 3 .

RESOLUTION AUTHORIZING THE CLERK TO ADVERTISE FOR BIDS FOR A GARBAGE INCINERATOR.

BE IT RESOLVED By the Common Council of the City of San Diego, as follows:

The City Clerk is hereby authorized and directed to advertise for bids for a garbage incinerator, to be built and delivered to the City of San Diego, or for any other plan or means of disposing of the City refuse.

Any bidder may offer bids according to his own plans and specifications or according to the plans and specifications of any other person. Said bids shall be filed with the City Clerk not later than Monday, the 26th day of August, 1912, at 11 o'clock, in the forenoon of that day.

The Council reserves the right to reject any and all bids. No bid will be received which will involve an expenditure of more than \$12,500.00

Passed and adopted by the said Common Council of the said City of San Diego, California, this 7th day of August, 1912, by the following vote, to-wit:

AYES---COUNCILMEN Adams, Sehon and Woods.

NOES---NONE

ABSENT-COUNCILMEN Fay and Dodson.

D. K. Adams,

President pro tempore of the Common Council of the  
City of San Diego, California.

I Hereby Certify that the above and foregoing Resolution was passed by the Common Council of the said City of San Diego, at the time and by the vote, above stated.

Allen H. Wright,

City Clerk of the City of San Diego, California, and Ex-Officio  
Clerk of the Common Council of the City of San Diego.

(SEAL)

By W. E. Bartlett Deputy.

I Hereby Certify that the above and foregoing is a full, true and correct copy of Resolution No. 11483 of the resolutions of the City of San Diego, California, as adopted by the Common Council of said City on the 7th day of August, 1912.

Allen H. Wright,

City Clerk of the City of San Diego, California,

By Hugh A. Sanders Deputy.

RESOLUTION OF INTENTION NO. 11484.

ATLANTIC STREET.

\*

RESOLVED, that it is the intention of the Common Council of the City of San Diego, California, to change the grade of ATLANTIC STREET, in said City, from the north line of H Street to the north line of Grape Street, as follows, to-wit:

At the northeast corner of Atlantic and H Streets, the grade elevation to remain at 3.4 feet; at the northwest corner of Atlantic and H Streets, the grade elevation to remain at 3.4 feet; at a point 150 feet north of the northeast corner of Atlantic and H Streets, change the grade elevation from 1.7 feet to 4.1 feet; at a point 50 feet west from the last named point, change the grade elevation from 1.7 feet to 4.1 feet; at a point 150 feet north of the northwest corner of Atlantic and H Streets, change the grade elevation from 1.7 feet to 4.1 feet.

At the southwest corner of Atlantic and G Streets, change the grade elevation from 0.0 feet to 3.4 feet; at a point 50 feet east from the last named point, change the grade elevation from 0.0 feet to 4.1 feet; at the southeast corner of Atlantic and G Streets, change the grade elevation from 0.0 feet to 3.4 feet; at the northeast corner of Atlantic and G Streets, change the grade elevation from 0.0 feet to 3.4 feet; at a point 50 feet west from the last named point change the grade elevation from 0.0 feet to 4.1 feet; At the northwest corner of Atlantic and G Streets, change the grade elevation from 0.0 feet to 3.4 feet; at a point 150 feet north of the northeast corner of Atlantic and G Streets, change the grade elevation from 0.25 feet to 4.1 feet; at a point 50 feet west from the last named point, change the grade elevation from 0.25 feet to 4.1 feet; at a point 150 feet north of the northwest corner of Atlantic and G Streets, change the grade elevation from 0.25 feet to 4.1 feet.

At the southwest corner of Atlantic and F Streets, change the grade elevation from 0.5 feet to 3.4 feet; at a point 50 feet east of the last named point, change the grade elevation from 0.5 feet to 4.1 feet; at the southeast corner of Atlantic and F Streets,

change the grade elevation from 0.5 feet to 3.4 feet; at the northeast corner of Atlantic and F Streets, change the grade elevation from 0.5 feet to 3.4 feet; at a point 50 feet west of the last named point, change the grade elevation from 0.5 feet to 4.1 feet; at the northwest corner of Atlantic and F Streets, change the grade elevation from 0.5 feet to 3.4 feet.

At a point 150 feet north of the northeast corner of Atlantic and F Streets, change the grade elevation from 0.75 feet to 4.1 feet; at a point 50 feet west of the last named point, change the grade elevation from 0.75 feet to 4.1 feet; at a point 150 feet north of the northwest corner of Atlantic and F Streets, change the grade elevation from 0.75 feet to 4.1 feet.

At the southwest corner of Atlantic and E Streets, change the grade elevation from 1.0 feet to 3.4 feet; at a point 50 feet east of the last named point, change the grade elevation from 1.0 feet to 4.1 feet; at the southeast corner of Atlantic and E Streets, change the grade elevation from 1.0 feet to 3.4 feet; at the northeast corner of Atlantic and E Streets, change the grade elevation from 1.0 feet to 3.4 feet; at a point 50 feet west of the last named point, change the grade elevation from 1.0 feet to 4.1 feet; at the northwest corner of Atlantic and E Streets, change the grade elevation from 1.0 foot to 3.4 feet.

At a point 150 feet north of the northeast corner of Atlantic and E Streets, change the grade elevation from 1.3 feet to 4.1 feet; at a point 50 feet west of the last named point, change the grade elevation from 1.27 feet to 4.1 feet; at a point 150 feet north of the northwest corner of Atlantic and E Streets, change the grade elevation from 1.25 feet to 4.1 feet.

At the southwest corner of Atlantic and D Streets, change the grade elevation from 1.5 feet to 3.4 feet; at a point 50 feet east of the last named point, change the grade elevation from 1.55 feet to 4.1 feet; at the southeast corner of Atlantic and D Streets, change the grade elevation from 1.6 feet to 3.4 feet; at the northeast corner of Atlantic and D Streets, change the grade elevation from 2.2 feet to 3.4 feet; at a point 50 feet west of the last named point, change the grade elevation from 1.85 feet to 4.1 feet; at the northwest corner of Atlantic and D Streets, change the grade elevation from 1.5 feet to 3.4 feet.

At a point 135 feet north of the northeast corner of Atlantic and D Streets, change the grade elevation from 2.6 feet to 4.1 feet; at a point 50 feet west of the last named point, change the grade elevation from 2.17 feet to 4.1 feet; at a point 135 feet north of the northwest corner of Atlantic and D Streets, change the grade elevation from 1.75 feet to 4.1 feet.

At the southwest corner of Atlantic and C Streets, change the grade elevation from 2.0 feet to 3.4 feet; at a point 50 feet east of the last named point, change the grade elevation from 2.5 feet to 4.1 feet; at the southeast corner of Atlantic and C Streets, change the grade elevation from 3.0 feet to 3.4 feet; at the northeast corner of Atlantic and C Streets, change the grade elevation from 3.0 feet to 3.4 feet; at a point 50 feet west of the last named point, change the grade elevation from 2.5 feet to 4.1 feet; at the northwest corner of Atlantic and C Streets, change the grade elevation from 2.0 feet to 3.4 feet.

At a point 150 feet north of the northeast corner of Atlantic and C Streets, change the grade elevation from 3.25 feet to 4.1 feet; at a point 50 feet west from the last named point, change the grade elevation from 2.75 feet to 4.1 feet; at a point 150 feet north of the northwest corner of Atlantic and C Streets, change the grade elevation from

2.25 feet to 4.1 feet.

At the southwest corner of Atlantic and B Street, change the grade elevation from 2.5 feet to 3.4 feet; at a point 50 feet east from the last named point, change the grade elevation from 3.0 feet to 4.1 feet; at the southeast corner of Atlantic and B Streets, the grade elevation to remain at 3.5 feet; at the northeast corner of Atlantic and B Streets, the grade elevation to remain at 3.5 feet; at a point 50 feet west from the last named point, change the grade elevation from 3.0 feet to 4.1 feet; at the northwest corner of Atlantic and B Streets, change the grade elevation from 2.5 feet to 3.4 feet.

At a point 150 feet north of the northeast corner of Atlantic and B Streets, change the grade elevation from 3.25 feet to 4.1 feet; at a point 50 feet west of the last named point, change the grade elevation from 2.75 feet to 4.1 feet; at a point 150 feet north of the northwest corner of Atlantic and B streets, change the grade elevation from 2.25 feet to 4.1 feet.

At the southwest corner of Atlantic and A Streets, change the grade elevation from 2.0 feet to 3.4 feet; at a point 50 feet east from the last named point, change the grade elevation from 2.5 feet to 4.1 feet; at the southeast corner of Atlantic and A Streets, the grade elevation to remain at 3.0 feet; at the northeast corner of Atlantic and A Streets the grade elevation to remain at 3.0 feet; at a point 50 feet west of the last named point change the grade elevation from 2.5 feet to 4.1 feet; at the northwest corner of Atlantic and A Streets, change the grade elevation from 2.0 feet to 3.4 feet.

At a point 150 feet north of the northeast corner of Atlantic and A Streets, change the grade elevation from 2.5 feet to 4.1 feet; at a point 50 feet west from the last named point, change the grade elevation from 2.0 feet to 4.1 feet; at a point 150 feet north of the northwest corner of Atlantic and A Streets, change the grade elevation from 1.5 feet to 4.1 feet.

At the southwest corner of Atlantic and Ash Streets, change the grade elevation from 1.0 feet to 3.4 feet; at a point 50 feet east of the last named point, change the grade elevation from 1.5 feet to 4.1 feet; at the southeast corner of Atlantic and Ash Streets, change the grade elevation from 2.0 feet to 3.4 feet; at the northeast corner of Atlantic and Ash Streets, change the grade elevation from 2.0 feet to 3.4 feet; at a point 50 feet west of the last named point, change the grade elevation from 1.5 feet to 4.1 feet; at the northwest corner of Atlantic and Ash Streets, change the grade elevation from 1.0 feet to 3.4 feet. / t a p

At a point 150 feet north of the northeast corner of Atlantic and Ash Streets, change the grade elevation from 2.0 feet to 4.1 feet; at a point 50 feet west of the last named point, change the grade elevation from 1.5 feet to 4.1 feet; at a point 150 feet north of the northwest corner of Atlantic and Ash Streets, change the grade elevation from 1.0 feet to 4.1 feet.

At the southwest corner of Atlantic and Beech Streets, change the grade elevation from 1.0 feet to 3.4 feet; at a point 50 feet east of the last named point, change the grade elevation from 1.5 feet to 4.1 feet; at the southeast corner of Atlantic and Beech Streets, change the grade elevation from 2.0 feet to 3.4 feet; at the northeast corner of Atlantic and Beech Streets, change the grade elevation from 2.0 feet to 3.4 feet; at a point 50 feet west from the last named point, change the grade elevation from 1.5 feet to 4.1 feet; at the northwest corner of Atlantic and Beech Streets, change the grade elevation from 1.0 feet to 3.4 feet.

At a point 150 feet north of the northeast corner of Atlantic and Beech Streets, change the grade elevation from 2.0 feet to 4.1 feet; at a point 50 feet west of the last

named point, change the grade elevation from 1.5 feet to 4.1 feet; at a point 150 feet north of the northwest corner of Atlantic and Beech Streets, change the grade elevation from 1.0 feet to 4.1 feet.

At the southwest corner of Atlantic and Cedar Streets, change the grade elevation from 1.0 feet to 3.4 feet; at a point 50 feet east from the last named point, change the grade elevation from 1.5 feet to 4.1 feet; at the southeast corner of Atlantic and Cedar Streets, change the grade elevation from 2.0 feet to 3.4 feet; at the northeast corner of Atlantic and Cedar Streets, change the grade elevation from 2.0 feet to 3.4 feet; at a point 50 feet west from the last named point, change the grade elevation from 1.5 feet to 4.1 feet; at the northwest corner of Atlantic and Cedar Streets, change the grade elevation from 1.0 feet to 3.4 feet.

At a point on the easterly line of Atlantic Street 210 feet northerly from the northeast corner of Cedar And Atlantic Streets, change the grade elevation from 1.5 feet to 4.1 feet; at a point in the center of Atlantic Street 206 feet northerly from the intersection of the north line of Cedar Street with the center line of Atlantic Street, change the grade elevation from 1.0 feet to 4.1 feet; at a point on the westerly line of Atlantic Street 202 feet northerly from the northwest corner of Atlantic and Cedar Streets, change the grade elevation from 0.5 feet to 4.1 feet.

At the southwest corner of Atlantic and Elm Streets, change the grade elevation from 0.0 feet to 3.4 feet; at the intersection of the south line of Elm Street with the center line of Atlantic Street, change the grade elevation from 0.5 feet to 4.1 feet; at the southeast corner of Atlantic Street and Elm Street, change the grade elevation from 1.0 foot to 3.4 feet; at the northeast corner of Atlantic and Elm Streets, change the grade elevation from 10 feet to 3.4 feet; at the intersection of the north line of Elm Street with the center line of Atlantic Street, change the grade elevation from 0.5 feet to 4.1 feet; at the northwest corner of Atlantic and Elm Streets, change the grade elevation from 0.0 feet to 3.4 feet.

At a point on the easterly line of Atlantic Street 210 feet northerly from the northeast corner of Atlantic and Elm Streets, change the grade elevation from 1.0 feet to 4.1 feet; at a point in the center line of Atlantic Street 206 feet northerly from the intersection of the north line of Elm Street with the center line of Atlantic Street, change the grade elevation from 0.5 feet to 4.1 feet; at a point on the westerly line of Atlantic Street 202 feet northerly from the northwest corner of Atlantic and Elm Streets, change the grade elevation from 0.0 feet to 4.1 feet.

At the southwest corner of Atlantic and Grape Streets, change the grade elevation from 0.0 feet to 3.4 feet; at a point 37.5 feet easterly from the last named point, change the grade elevation from 0.5 feet to 4.1 feet; at the southeast corner of Atlantic and Grape Streets, change the grade elevation from 1.0 feet to 3.4 feet; at the northeast corner of Atlantic and Grape Streets, change the grade elevation from 1.0 feet to 3.4 feet; at a point 37.5 feet westerly from the last named point change the grade elevation from 0.5 feet to 4.1 feet; at the northwest corner of Atlantic and Grape Streets, change the grade elevation from 0.0 feet to 3.4 feet.

And the grade of said Atlantic Street, between the points hereinbefore mentioned, shall have a uniform ascent and descent, and the center line of said Atlantic Street shall have an average elevation of the opposite curb grades.

As to each street intersecting said Atlantic Street, between the north line of H Street and the north line of Grape Street, the grade thereof, between each point common to both said Atlantic Street and such intersecting Street and the next grade point now



established upon such intersecting street and not common to both such intersecting street and said Atlantic Street, shall have a uniform ascent and descent, and the center line of such intersecting street, between the said points thereof, shall have an average elevation of the opposite curb grades.

All of said grade elevations to be above the datum line of levels as fixed by Ordinance No. 3950 of the ordinances of said City of San Diego.

And said Common Council, hereby elects to proceed in making said change of grade, under the provisions of the "Change of Grade Act of 1909."

That THE EVENING TRIBUNE, a daily newspaper published and circulated, and of general circulation, in the said City of San Diego, be, and it is hereby designated as the newspaper in which this Resolution of Intention shall be published for two days, and the notice of the passage thereof shall be published for six days in the manner and by the persons required by law.

That the Clerk of the said City of San Diego be, and he is hereby directed to post this Resolution of Intention conspicuously for two days on or near the chamber door of the said Common Council, and to cause the same to be published by two insertions in said daily newspaper in the manner required by law.

That the Street Superintendent of the City of San Diego shall thereupon cause to be conspicuously posted along the street designated in this Resolution of Intention where said change or modification of grade is proposed to be made, at not more than one hundred feet in distance apart, but not less than three in all, notices of the passage of this Resolution of Intention, in the manner and in the form required by law, and shall also cause a notice similar in substance to be published for six days in said daily newspaper in the manner required by law.

Passed and adopted by the said Common Council of the said City of San Diego, California, this 12th day of August, 1912, by the following vote, to-wit:

AYES---COUNCILMEN Adams, Fay, Sehon, Woods and Dodson.

NOES---NONE

ABSENT-NONE

A. E. Dodson,

President of the Common Council of the City of  
San Diego, California.

I Hereby Certify that the above and foregoing Resolution of Intention was passed by the Common Council of the said City of San Diego, at the time, and by the vote, above stated.

Allen H. Wright,

City Clerk of the City of San Diego, California, and Ex-Officio  
Clerk of the Common Council of the said City of San Diego,

(SEAL)

By W. E. Bartlett Deputy.

I HEREBY CERTIFY, that the above and foregoing is a full, true and correct copy of Resolution No. 11484 of the resolutions of the City of San Diego, California, as adopted by the Common Council of said City on the 12th day of August, 1912, and being the last Resolution recorded in This Book of Resolutions, No. 18.

Allen H. Wright,

City Clerk of the City of San Diego, California,  
By Dugh A. Sanders DEPUTY.

\*\*\*\*\*  
\*\*\*\*\*  
End Book # 18