

RESOLUTION ORDERING WORK NO. 1 2 3 0 6.

Hawk Street.

RESOLVED, by the Common Council of the City of San Diego, California, that the public interest and convenience of said City require that the street work hereinafter described be done, and therefore the said Common Council hereby orders the following street work to be done, to-wit:

The paving, with asphalt pavement, laid upon a concrete base, of the roadway of Hawk Street, in said City of San Diego, from curb line to curb line, from the north line of Washington Street to the south line of Lewis Street, produced east, including the intersection of said Hawk Street with Getti Street, (excepting such portions of the said Hawk Street and the said intersection of streets between said points, required by law to be kept in order or repair by any person or company having railroad tracks thereon), according to the specifications therefor contained in Ordinance No. 4111 of the ordinances of said City, and according to, and as shown upon the plans, drawings and typical cross-sections contained in Document No. 54297, on file in the office of the City Clerk of said City, and copies of which are on file in the office of the City Engineer of said City.

And also, as a part of said work, the construction of the following concrete curbing, to-wit: 300 feet of concrete curbing on the west side of said Hawk Street, between Washington Street and Getti Street; 300 feet of concrete curbing on the east side of said Hawk Street, between Washington Street and Getti Street; 19.71 feet of concrete curbing in each of the returns at the northwest, southwest and southeast corners of the intersection of said Hawk Street with Getti Street; 150 feet of concrete curbing on the west side of said Hawk Street, between Getti Street and Lewis Street; and 50 feet of concrete curbing on the east side of said Hawk Street, between Getti Street and Lewis Street; according to the specifications therefor contained in Ordinance No. 1140 of the ordinances of said City, and according to and as shown upon the plans, drawings and typical cross-sections contained in said Document No. 54297.

All of said plans, drawings and typical cross-sections contained in said Document No. 54297, and said specifications contained in said Ordinances No. 4111 and No. 1140, are, by reference thereto, incorporated herein and made a part hereof.

The costs and expenses of said work and improvement are to be assessed upon the district which is more particularly described in Resolution of Intention No. 11659, on file in the office of the City Clerk of said City.

For further particulars, and a description of said assessment district, reference is hereby made to said Resolution of Intention No. 11659.

The said Common Council determined that serial bonds bearing interest at the rate of seven per cent. per annum shall be issued to represent assessments of twenty-five dollars or over for the cost of said work or improvement. Said serial bonds shall extend over a period ending ten years from their date, and an even annual proportion of the principal sum thereof shall be payable by coupon, on the second day of January, every year after their date, until the whole is paid, and the interest shall be payable semi-annually, by coupon, on the second days of January and July, respectively, of each year, at the rate of seven per cent. per annum on all sums unpaid, until the whole of said principal and interest are paid. Said bonds shall be issued in accordance with the provisions of an Act of the Legislature of the State of California, entitled, "An Act to Provide a System of Street Improvement Bonds to Represent Certain Assessments for the Cost of Street Work and Improvement Within Municipalities, and also for the Payment of such Bonds," approved February 27th, 1893, and of all acts supplementary thereto, or amendatory thereof. And said Common

Council determined that said serial bonds shall be issued to represent the expenses of said work or improvement.

The EVENING TRIBUNE, a daily newspaper published and circulated and of general circulation in said City of San Diego, is hereby designated as the newspaper in which this Resolution Ordering Work, and the notice of said work inviting sealed proposals for doing the same shall be published, in the manner and form, and by the persons required by law.

The Clerk of the said City of San Diego is hereby directed to post conspicuously for five days on or near the chamber door of the said Common Council, in the manner and form required by law, a notice with specifications inviting sealed proposals or bids for doing said work; and said Clerk is hereby directed to publish, for two days in said newspaper in the manner and form required by law, a notice of said work, inviting sealed proposals or bids for doing the said work and referring to the specifications posted or on file. Said notice shall require either a certified check or bond, as prescribed by law, for an amount not less than ten per cent. of the aggregate of the proposal.

Said Clerk of the said City of San Diego is also directed to publish for two days in said newspaper, in the manner required by law, this resolution ordering work.

Passed and adopted by the Common Council of the said City of San Diego, California, this 2nd day of December, 1912, by the following vote, to-wit:

AYES---COUNCILMEN Adams, Sehon, Woods and Dodson.

NOES---NONE

ABSENT-COUNCILMAN Fay.

A. E. Dodson,

President of the Common Council of the City of  
San Diego, California.

I Hereby certify that the above and foregoing Resolution Ordering Work was passed by the Common Council of the said City of San Diego, at the time and by the vote above stated.

Allen H. Wright,

City Clerk of the City of San Diego, California, and Ex-Officio  
Clerk of the Common Council of the said City of San Diego,

(SEAL)

By W. E. Bartlett Deputy.

I Hereby Certify that the above and foregoing is a full, true and correct copy of Resolution No. 12306 of the resolutions of the City of San Diego, California, as adopted by the Common Council of said City on the 2nd day of December, 1912.

Allen H. Wright,

City Clerk of the City of San Diego, California,

By Hugh A. Sanders Deputy.

RESOLUTION ORDERING WORK N O. 1 2 3 0 7.

Fifth Street.

RESOLVED by the Common Council of the City of San Diego, California, that the public interest and convenience of said City require that the street work hereinafter described be done, and therefore the said Common Council hereby orders the following street work to be done, to-wit:

The paving, with asphalt pavement, laid upon a concrete base of the roadway of Fifth Street, in said City of San Diego, from curb line to curb line, from the north line of University Avenue produced west to the south line of Washington Street produced east,



according to the specifications therefor contained in Ordinance No. 4111 of the ordinances of said City, and according to and as shown upon the plans, drawings and typical cross-sections contained in Document No. 54298, on file in the office of the City Clerk of said City, and copies of which are on file in the office of the City Engineer of said City.

All of said plans, drawings and typical cross-sections contained in said Document No. 54298, and said specifications contained in said Ordinance No. 4111, are, by reference thereto, incorporated herein and made a part hereof.

The costs and expenses of said work and improvement are to be assessed upon the district which is more particularly described in Resolution of Intention No. 11660, on file in the office of the City Clerk of said City.

For further particulars, and a description of said assessment district, reference is hereby made to said Resolution of Intention No. 11660.

The said Common Council determined that serial bonds bearing interest at the rate of seven per cent. per annum shall be issued to represent assessments of twenty-five dollars or over for the cost of said work or improvement. Said serial bonds shall extend over a period ending ten years from their date, and an even annual proportion of the principal sum thereof shall be payable by coupon, on the second day of January, every year after their date, until the whole is paid, and the interest shall be payable semi-annually, by coupon, on the second days of January and July, respectively, of each year, at the rate of seven per cent. per annum on all sum unpaid, until the whole of said principal and interest are paid. Said bonds shall be issued in accordance with the provisions of an Act of the Legislature of the State of California, entitled, "An Act to Provide a System of Street Improvement Bonds to Represent Certain Assessments for the Cost of Street Work and Improvement, Within Municipalities, and also for the Payment of such Bonds," approved February 27th, 1893, and of all acts supplementary thereto, or amendatory thereof. And said Common Council determined that said serial bonds shall be issued to represent the expenses of said work or improvement.

That the EVENING TRIBUNE, a daily newspaper published and circulated and of general circulation in said City of San Diego, is hereby designated as the newspaper in which this Resolution Ordering Work, and the notice of said work, inviting sealed proposals for doing the same, shall be published, in the manner and form, and by the persons required by law.

The Clerk of the said City of San Diego is hereby directed to post conspicuously for five days, on or near the chamber door of the said Common Council, in the manner and form required by law, a notice with specifications inviting sealed proposals or bids for doing said work; and said Clerk is hereby directed to publish, for two days in said newspaper in the manner and form required by law, a notice of said work, inviting sealed proposals or bids for doing the said work, and referring to the specifications posted or on file. Said notice shall require either a certified check or bond, as prescribed by law, for an amount not less than ten per cent. of the aggregate of the proposal.

Said Clerk of the said City of San Diego is also directed to publish for two days in said newspaper in the manner required by law, this resolution ordering work.

Passed and adopted by the Common Council of the said City of San Diego, California, this 2nd day of December, 1912, by the following vote, to-wit:

AYES---COUNCILMEN Adams, Sehon, Woods and Dodson.

NOES---NONE

ABSENT-COUNCILMAN Fay.

A. E. Dodson,

President of the Common Council of the City of  
San Diego, California.

I Hereby certify that the above and foregoing Resolution Ordering Work was passed by the Common Council of the said City of San Diego, at the time and by the vote above stated.

Allen H. Wright,

City Clerk of the City of San Diego, California, and Ex-Officio  
Clerk of the Common Council of the said City of San Diego.

(SEAL)

By W. E. Bartlett Deputy.

I Hereby certify that the above and foregoing is a full, true and correct copy of Resolution No. 12307 of the resolutions of the City of San Diego, California, as adopted by the Common Council of said City on the 2nd day of December, 1912.

Allen H. Wright,

City Clerk of the City of San Diego, California,

By Hugh A. Sanders Deputy.

RESOLUTION ORDERING WORK NO. 1 2 3 0 8.

Washington Street.

RESOLVED, by the Common Council of the City of San Diego, California, that the public interest and convenience of said City require the street work hereinafter described be done, and therefore the said Common Council hereby orders the following street work to be done, to-wit:

The paving with asphalt pavement, laid upon a concrete base, of the roadway of Washington Street, in said City of San Diego, from curb line to curb line, from the east line of Fifth Street to the west line of Hawk Street, in said City, including the roadway of all intersections of said Washington Street with all cross-streets, between said points, and also the roadway of the termination of Hillcrest Drive with said Washington Street, and also the roadway of said Washington Street leading into all alleys, between said points (excepting such portions of the said Washington Street and the said intersections of streets, between said points, required by law to be kept in order or repair by any person or company having railroad tracks thereon), according to the specifications therefor contained in Ordinance No. 4111 of the ordinances of said City, and according to, and as shown upon, the plans, drawings and typical cross-sections contained in Document No. 54360, on file in the office of the City Clerk of said City, and copies of which are on file in the office of the City Engineer of said City.

Also, as a part of said work, the construction upon the said Washington Street of the following concrete curbing, to-wit: 19.71 feet of concrete curbing in the return at the southeast corner of the intersection of said Washington Street with Fifth Street; 15.71 feet of concrete curbing in each of the returns at the southwest and southeast corners of the intersection of said Washington Street with Albatross Street; 15 feet of concrete curbing on the north side of said Washington Street, between Albatross Street and Brant Street; 15.71 feet of concrete curbing in each of the returns at the northeast and northwest corners of the intersection of said Washington Street with Brant Street; 270 feet of concrete curbing on the north side of said Washington Street, between Brant Street and Dove Street; 170 feet of concrete curbing on the south side of said Washington Street, between Albatross Street and Dove Street; 17.71 feet of concrete curbing in each of the returns at the northwest, northeast, southwest and southeast corners of the intersection of said Washington Street with Dove Street; 21.71 feet of concrete curbing in the return at the southeast corner of the intersection of Washington Street with Hawk Street; 19.71 feet of concrete curbing in each of the returns at the northwest and southwest corners of the

intersection of said Washington Street with Hawk Street; 25 feet of concrete curbing on the west side of said Hawk Street, at the intersection of Washington Street; according to the specifications therefor contained in Ordinance No. 1140 of the ordinances of said City, and according to, and as shown upon, the said plans, drawings and typical cross-sections contained in said Document No. 54360.

And also, as a part of said work, the construction in the said Washington Street of the following re-inforced concrete culverts, to-wit: two twenty-four inch re-inforced concrete culverts at each of the intersections of said Washington Street with First Street and Eagle Street; one twenty-four inch re-inforced concrete culvert at the intersection of said Washington Street with Hawk Street; one twenty-four inch re-inforced concrete culvert across said Washington Street, at the termination of Brant Street in said Washington Street, (excepting a portion of each of said culverts extending across and under the railway tracks of the San Diego Electric Railway Company); and one twenty-four inch re-inforced concrete culvert at each of the intersections of said Washington Street with Second Street and Third Street; all according to the plans, drawings and typical cross-sections and specifications therefor contained in said Document No. 54360.

All of said plans, drawings and typical cross-sections and specifications contained in said Document No. 54360, and said specifications contained in said Ordinances No. 4111 and No. 1140, are by reference thereto, incorporated herein and made a part hereof.

The costs and expenses of said work and improvement are to be assessed upon the district which is more particularly described in Resolution of Intention No. 11958, on file in the office of the City Clerk of said City.

For further particulars, and a description of said assessment district, reference is hereby made to said Resolution of Intention No. 11958.

The said Common Council determined that serial bonds bearing interest at the rate of seven per cent. per annum shall be issued to represent assessments of twenty-five dollars or over for the cost of said work or improvement. Said serial bonds shall extend over a period ending ten years from their date, and an even annual proportion of the principal sum thereof shall be payable by coupon on the second day of January, every year after their date, until the whole is paid, and the interest shall be payable semi-annually, by coupon, on the second days of January and July, respectively, of each year, at the rate of seven per cent. per annum on all sums unpaid, until the whole of said principal and interest are paid. Said bonds shall be issued in accordance with the provisions of an Act of the Legislature of the State of California, entitled, "An Act to Provide a System of Street Improvement Bonds to Represent Certain Assessments for the Cost of Street Work and Improvement Within Municipalities, and also for the Payment of such Bonds," approved February 27th, 1893, and of all acts supplementary thereto, or amendatory thereof. And said Common Council determined that said serial bonds shall be issued to represent the expenses of said work or improvement.

The EVENING TRIBUNE, a daily newspaper published and circulated and of general circulation, in said City of San Diego, is hereby designated as the newspaper in which this Resolution Ordering Work, and the notice of said work, inviting sealed proposals for doing the same shall be published in the manner and form, and by the persons required by law.

The Clerk of the said City of San Diego is hereby directed to post conspicuously for five days, on or near the chamber door of the said Common Council, in the manner and form required by law, a notice with specifications inviting sealed proposals or bids for doing said work. and said Clerk is hereby directed to publish, for two days, in said newspaper in the manner and form required by law, a notice of said work, inviting sealed proposals or bids for doing the said work, and referring to the specifications posted or on file.

Said notice shall require either a certified check or bond, as prescribed by law, for an amount not less than ten per cent. of the aggregate of the proposal.

Said Clerk of the said City of San Diego is also directed to publish for two days in said newspaper in the manner required by law, this resolution ordering work.

Passed and adopted by the Common Council of the said City of San Diego, California, this 2nd day of December, 1912, by the following vote, to-wit:

AYES---COUNCILMEN Adams, Schon, Woods and Dodson.

NOES---NONE

ABSENT-COUNCILMAN Fay.

A. E. Dodson,

President of the Common Council of the City of  
San Diego, California.

I Hereby certify that the above and foregoing Resolution Ordering Work was passed by the Common Council of the said City of San Diego, at the time and by the vote above stated.

Allen H. Wright,

City Clerk of the City of San Diego, California, and Ex-Officio  
Clerk of the Common Council of the said City of San Diego,

(SEAL)

By W. E. Bartlett Deputy.

I Hereby certify that the above and foregoing is a full, true and correct copy of Resolution No. 12308 of the resolutions of the City of San Diego, California, as adopted by the Common Council of the said City on the 2nd day of December, 1912.

Allen H. Wright,

City Clerk of the City of San Diego, California,

By Hugh A. Dandrea Deputy.

# RESOLUTION OF INTENTION NO. 12309.

Texas Street.

BE IT RESOLVED That it is the intention of the Common Council of the City of San Diego, California, to order the following street work to be done, to-wit:

The grading, and paving with decomposed granite, to the official grade thereof, of the roadway of Texas Street, in said City, from curb line to curb line, from the north line of University Avenue to a point 198 feet north of the north line of Madison Avenue; also that portion of the roadway of said Texas Street leading into all alleys, between said points including the roadway of all intersections of said Texas Street with all cross streets, between said points, (excepting the intersection of said Texas Street with El Cajon Avenue,) according to the specifications therefor contained in Ordinance No. 4400 of the ordinances of said City, and according to and as shown upon, the plans, drawings and typical cross-sections contained in Document No. 55830, on file in the office of the City Clerk of said city and copies of which are on file in the office of the City Engineer of said City.

Also, as a part of said work, the grading to the official grade thereof, of said Texas Street, on both sides thereof, between the curb line of said Street and the property line, from the north line of University Avenue to a point 198 feet north of the north line of Madison Avenue, including the returns in all intersections of said Texas Street with all cross streets, between said points, (excepting the intersection of said Texas Street with El Cajon Avenue), according to the specifications therefor contained in Ordinance No.

3510 of the ordinances of said City, and according to, and as shown upon, the plans, drawings and typical cross-sections contained in said Document No. 55830.

Also, as a part of said work, the construction of cement concrete sidewalks and cement concrete curbing on both sides of the said Texas Street, from the north line of University Avenue to a point 198 feet north of the north line of Madison Avenue, including the returns in all intersections of said Texas Street with all cross streets, between said points, (excepting the intersection of said Texas Street with El Cajon Avenue), according to the specifications therefor contained in Ordinance No. 4860 of the ordinances of said City, and according to, and as shown upon, the plans, drawings and typical cross-sections contained in said Document No. 55830.

And also, as a part of said work, the construction of two twenty-four inch re-inforced concrete culverts across the said Texas Street, at the intersection of said Texas Street with Howard Avenue, according to, and as shown upon, the plans, drawings and typical cross-sections and specifications therefor contained in said Document No. 55830.

All of said plans, drawings and typical cross-sections and specifications contained in said Document No. 55830, are hereby approved and adopted as the plans, drawings and typical cross-sections and specifications to be followed, in connection with the specifications contained in said Ordinances No. 4400, No. 3510, and No. 4860, in said grading and paving work upon, said Texas Street and said intersections of streets, between said points; and by reference thereto, all said plans, drawings and typical cross-sections and specifications contained in said Document No. 55830, and said specifications contained in said Ordinances No. 4400, No. 3510, and No. 4860, are incorporated herein and made a part hereof.

The said Common Council hereby determines that serial bonds bearing interest at the rate of seven per cent. per annum shall be issued to represent assessments of twenty-five dollars or over for the cost of said work or improvement. Said serial bonds shall extend over a period ending ten years from their date, and an even annual proportion of the principal sum thereof shall be payable by coupon, on the second day of January, every year after their date, until the whole is paid, and the interest shall be payable semi-annually, by coupon, on the second days of January and July, respectively, of each year, at the rate of seven per cent. per annum on all sums unpaid, until the whole of said principal and interest are paid. Said bonds shall be issued in accordance with the provisions of an Act of the Legislature of the State of California, entitled, "An Act to Provide a System of Street Improvement Bonds to Represent Certain Assessments for the cost of Street Work and Improvement Within Municipalities, and also for the Payment of such Bonds," approved February 27th, 1893, and of all acts supplementary thereto, or amendatory thereof. And said Common Council hereby determines that said serial bonds shall be issued to represent the expenses of said work or improvement.

That the contemplated work of improvement, hereinbefore mentioned, is in the opinion of said Common Council of more than local and ordinary public benefit, and the expense of said work and improvement is made chargeable upon the district hereinafter described, and said Common Council does hereby declare said district to be the district benefited by said work and improvement, and to be assessed to pay the costs and expenses thereof. Said district is described as follows, to-wit: All that real property in the said City of San Diego included within the following exterior boundary lines, to-wit:

Beginning at a point on the north line of University Avenue distant 150 feet east from the east line of Texas Street; thence north on a line parallel to and distant 150 feet east from the east line of Texas Street to a point distant 198 feet north from the north line of Madison Avenue; thence west on a line parallel to and distant 198 feet north



8

from the north line of Madison Avenue to an intersection with the east line of Texas Street; thence westerly to a point where the west line of Texas Street intersects the southeasterly line of Mission Avenue; thence southwesterly along the southeasterly line of Mission Avenue to an intersection with the north line of Madison Avenue; thence southwesterly to a point on the south line of Madison Avenue distant 150 feet west from the west line of Texas Street; thence south on a line parallel to and distant 150 feet west from the west line of Texas Street to the north line of University Avenue; thence east along the north line of University Avenue to the point or place of beginning; excepting therefrom all public streets, roads, alleys, avenues and highways.

That the EVENING TRIBUNE, a daily newspaper published and circulated and of general circulation, in the said City of San Diego be and it is hereby designated as the newspaper in which this Resolution of Intention shall be published for two days, and the notice of the passage thereof shall be published for six days in the manner and by the persons required by law.

That the Clerk of the said City of San Diego be and he is hereby directed to post this Resolution of Intention conspicuously for two days on or near the chamber door of the said Common Council, and to cause the same to be published by two insertions in said daily newspaper in the manner required by law.

That the Street Superintendent of the said City of San Diego shall thereupon cause to be conspicuously posted along the line of the said contemplated work, above described, notices of the passage of this resolution, in the manner and in the form required by law and shall also cause a notice similar in substance to be published for six days in said daily newspaper in the manner required by law.

Passed and adopted by the said Common Council of the said City of San Diego, California, this 2nd day of December, 1912. by the following vote, to-wit:

AYES--COUNCILMEN Adams, Sehon, Woods and Dodson.

NOES---NONE

ABSENT-COUNCILMAN Fay.

A. E. Dodson,

President of the Common Council of the City of  
San Diego, California.

I hereby certify that the above and foregoing Resolution of Intention was passed by the Common Council of the said City of San Diego, at the time and by the vote above stated.

Allen H. Wright,

City Clerk of the City of San Diego, California, and Ex-Officio  
Clerk of the Common Council of the City of San Diego,

(SEAL)

By W. E. Bartlett Deputy.

I hereby certify that the above and foregoing is a full, true and correct copy of Resolution No. 12309 of the resolutions of the city of San Diego, California, as adopted by the Common Council of said City on the 2nd day of December, 1912.

Allen H. Wright,

City Clerk of the City of San Diego, California,

By Hugh A. Sanders Deputy.

\*\*\*\*\*

\*\*\*\*\*

\*\*\*

\*



RESOLUTION OF INTENTION NO. 1 2 3 1 0.

G Street.

RESOLVED, that it is the intention of the Common Council of the City of San Diego, California, to order the following street work to be done, to-wit:

The paving, with asphalt pavement laid upon a concrete base, of the roadway of G Street, in said City of San Diego, from curb line to curb line, from the east line of Seventh Street to the east line of Sixteenth Street, including the roadway of the intersections of said G Street with Thirteenth Street, Fourteenth Street, Fifteenth Street and Sixteenth Street, (excepting the intersections of said G Street with Eighth Street, Ninth Street, Tenth Street, Eleventh Street and Twelfth Street, which are already paved,) according to the specifications therefor contained in Ordinance No. 4111 of the ordinances of said City, and according to and as shown upon, the plans, drawings and typical cross-sections contained in Document No. 55831, on file in the office of the City Clerk of said City and copies of which are on file in the office of the City Engineer of said City.

Also, as a part of said work, the construction upon both sides of the said G Street between the east line of Seventh Street and the west line of Eighth Street, of granite block gutters, according to the specifications therefor contained in Ordinance No. 4108, of the ordinances of said City, and according to, and as shown upon, the plans, drawings and typical cross-sections contained in said Document No. 55831.

And also, as a part of said work, the construction upon the said G Street, of the following cement concrete curbing, to-wit: 24.5 feet of concrete curbing on the north side of said G Street, between Ninth Street and Tenth Street; 6.3 feet of concrete curbing on the south side of said G Street, between Twelfth Street and Thirteenth Street; 5.0 feet of concrete curbing on the north side of said G Street between Fourteenth Street and Fifteenth Street; 23.71 feet of concrete curbing in each of the returns at the northwest and southwest corners of the intersection of said G Street with Fifteenth Street; 4.9 feet of concrete curbing on the north side of said G Street, between Fifteenth Street and Sixteenth Street; according to the specifications therefor contained in Ordinance No. 4860 of the ordinances of said City, and according to, and as shown upon, the plans, drawings and typical cross-sections contained in said Document No. 55831.

All of said plans, drawings and typical cross-sections contained in said Document No. 55831, are hereby approved and adopted as the plans, drawings and typical cross-sections to be followed, in connection with the specifications contained in said Ordinances No. 4111 No. 4108, and No. 4860, in said paving of, and said work upon, said G Street, and the said intersections of streets, between said points; and by reference thereto, all said plans, drawings and typical cross-sections contained in said Document No. 55831, and said specifications contained in said Ordinances No. 4111, No. 4108, and No. 4860, are incorporated herein and made a part hereof.

The said Common Council hereby determines that serial bonds bearing interest at the rate of seven per cent. per annum shall be issued to represent assessments of twenty-five dollars or over for the cost of said work or improvement. Said serial bonds shall extend over a period ending ten years from their date, and an even annual proportion of the principal sum thereof shall be payable by coupon, on the second day of January, every year after their date, until the whole is paid, and the interest shall be payable semi-annually, by coupon, on the second days of January and July, respectively, of each year, at the rate of seven per cent. per annum on all sums unpaid, until the whole of said principal and interest

are paid. Said bonds shall be issued in accordance with the provisions of an Act of the Legislature of the State of California, entitled, "An Act to Provide a System of Street Improvement Bonds to Represent Certain Assessments for the Cost of Street Work and Improvement Within Municipalities, and also for the Payment of such Bonds," approved February 27th, 1893, and of all acts supplementary thereto, or amendatory thereof. And said Common Council hereby determines that said serial bonds shall be issued to represent the expenses of said work or improvement.

That the contemplated work of improvement, hereinbefore mentioned, is in the opinion of said Common Council, of more than local and ordinary public benefit, and the expense of said work and improvement is made chargeable upon the district hereinafter described, and said Common Council does hereby declare said district to be the district benefited by said work and improvement, and to be assessed to pay the costs and expenses thereof. Said district is described as follows, to-wit: All that real property in the said City of San Diego, included within the following exterior boundary lines, to-wit:

Beginning at a point on the east line of Seventh Street distant 150 feet north from the north line of G Street; thence east on a line parallel to and distant 150 feet north from the north line of G Street to a point distant 100 feet east from the east line of Sixteenth Street; thence south on a line parallel to and distant 100 feet east from the east line of Sixteenth Street to a point distant 150 feet south from the south line of G Street; thence west on a line parallel to and distant 150 feet south from the south line of G Street to the east line of Seventh Street; thence north along the east line of Seventh Street to the point or place of beginning; excepting therefrom all public streets, roads, alleys, avenues and highways.

That THE EVENING TRIBUNE, a daily newspaper published and circulated, and of general circulation, in the said City of San Diego, be and it is hereby designated as the newspaper in which this Resolution of Intention shall be published for two days, and the notice of the passage thereof shall be published for six days in the manner and by the persons required by law.

That the Clerk of the said City of San Diego be and he is hereby directed to post this Resolution of Intention conspicuously for two days on or near the chamber door of the said Common Council, and to cause the same to be published by two insertions in said daily newspaper in the manner required by law.

That the Street Superintendent of the said City of San Diego, shall thereupon cause to be conspicuously posted along the line of the said contemplated work, above described, notices of the passage of this resolution, in the manner and in the form required by law, and shall also cause a notice similar in substance to be published for six days in said daily newspaper in the manner required by law.

Passed and adopted by the said Common Council of the said City of San Diego, California, this 2nd day of December, 1912, by the following vote, to-wit:

AYES---COUNCILMEN Adams, Sehon, Woods and Dodson.

NOES---NONE

ABSENT-COUNCILMAN Fay.

A. E. Dodson,

President of the Common Council of the City of  
San Diego, California.

I hereby certify that the above and foregoing Resolution of Intention was passed by

the Common Council of the said City of San Diego, at the time and by the vote, above stated

Allen H. Wright,

City Clerk of the City of San Diego, California, and Ex-Officio

Clerk of the Common Council of the City of San Diego,

(SEAL)

By W. E. Bartlett Deputy.

I hereby certify that the above and foregoing is a full, true and correct copy of Resolution No. 12310 of the resolutions of the City of San Diego, California, as adopted by the Common Council of said City on the 2nd day of December, 1912.

Allen H. Wright,

City Clerk of the City of San Diego, California,

By Hugh A. Sanders Deputy.

RESOLUTION OF INTENTION NO. 1 2 3 1 1.

Alley in blocks 19 and 28, Mission Bay Park Tract.

BE IT RESOLVED By the Common Council of the City of San Diego, as follows:

That the public interest and convenience of said city require the closing up of the alley hereinafter mentioned; and,

BE IT FURTHER RESOLVED, that it is the intention of said Common Council to order the closing up of the alley running through blocks 19 and 29, of Mission Bay Park Tract, in the City of San Diego, California.

That it is not deemed necessary that any land be taken therefor.

That the exterior boundaries of the district of lands in said city to be affected by said work and improvement, and to be assessed to pay the damages, costs and expenses thereof, are described as follows, to-wit:

Beginning at the intersection of the easterly line of Pico Street with the southerly line of Hornblend Avenue; thence easterly along the southerly line of Hornblend Avenue to an intersection with the southwesterly line of Figueroa Boulevard; thence southeasterly along the southwesterly line of Figueroa Boulevard to an intersection with the northerly line of Ivy Avenue; thence westerly along the northerly line of Ivy Avenue to an intersection with the easterly line of Pico Street; thence northerly along the easterly line of Pico Street to the point or place of beginning; excepting therefrom all public streets, roads, alleys, avenues and highways.

Said Mission Bay Park Tract being according to Map No. 1120, on file in the office of the County Recorder of San Diego County, California.

That THE EVENING TRIBUNE, a daily newspaper published and circulated and of general circulation, in the said City of San Diego, be and it is hereby designated as the newspaper in which the Street Superintendent of said City shall cause to be published, in the manner and form required by law, notice of the passage of this Resolution of Intention, and the said Street Superintendent is hereby directed to cause notices of the passage of this resolution to be posted in the manner and form required by law, and to cause a notice similar in substance to be published in said newspaper for a period of ten days in the manner required by law.

Passed and adopted by the said Common Council of the said City of San Diego, California, this 2nd day of December, 1912, by the following vote, to-wit:

AYES---COUNCILMEN Adams, Schon, Woods and Dodson.

NOES---NONE

ABSENT-COUNCILMAN Fay.

A. E. Dodson,  
President of the Common Council of the City of  
San Diego, California.

I Hereby certify that the above and foregoing Resolution of Intention was passed  
by the Common Council of the said City of San Diego, at the time and by the vote above  
stated.

Allen H. Wright,  
City Clerk of the City of San Diego, California, and Ex-Officio  
Clerk of the Common Council of the said City of San Diego,  
(SEAL) By W. E. Bartlett Deputy.

\*\*\*\*\*

RESOLUTION OF INTENTION NO. 1 2 3 1 2.

Alley in Blocks 18 and 29 of Mission Bay Park Tract.

BE IT RESOLVED By the Common Council of the City of San Diego as follows:

That the public interest and convenience of said City require the closing up of the  
alley hereinafter mentioned; and,

BE IT FURTHER RESOLVED, that it is the intetion of said Common Council to order  
the closing up of the alley running through blocks 18 and 29 of Mission Bay Park Tract, in  
the City of San Diego, California.

That it is not deemed necessary that any land be taken therefor.

The exterior boundaries of the district of landsin said City to be affected by said  
work and improvement, and to be assessed to paythe damages, costs and expenses thereof, are  
described as follows, to-wit:

Beginning at the intersection of the easterly line of Pico Street with the southerly  
line of Magnolia Avenue; thence easterly along the southerly line of Magnolia Avenue to  
an intersection with the westerly line of Figueroa Boulevard; thence southerly along the  
westerly line of Figueroa Boulevard to an intersection with the northerly line of Hornblend  
Avenue; thence westerly along the northerly line of Hornblend Avenue to an intersaction with  
the easterly line of Pico Street; thence northerly along the easterly line of Pico Street  
to the point or place of beginning; excepting therefromall public streets, roads, alleys,  
avenues and highways.

Said Mission Bay Park Tract being according to Map No. 1120filed in the office of  
the County Recorder of San Diego County, California.

That THE EVENING TRIBUNE, a daily newspaper published and circulated, and of general  
circulation, in the said City of San Diego, be and it is hereby designated as the newspaper  
in which the Street Superintendent of said City shall cause to be published, in the manner  
and form required by law,notice of the passage of this Resolution of Intention, and the  
said Street Superintendent is hereby directed to cause notices of the passage of this reso-  
lution to be posted in the manner and form required by law, and to cause a notice similar  
in substance to be published in said newspaper for a period of ten days in the manner re-  
quired by law.

Passed and adopted by the said Common Council of the said City of San Diego, Cal  
ifornia, this 2nd day of December, 1912, by the following vote, to-wit:

AYES---COUNCILMEN Adams, Sehon, Woods and Dodson.

NOES---NONE

ABSENT-COUNCILMAN Fay.

A. E. Dodson,  
President of the Common Council of the City of  
San Diego, California.

I hereby certify that the above and foregoing Resolution of Intention was passed by the Common Council of the said City of San Diego, at the time and by the vote above stated.

Allen H. Wright,  
City Clerk of the City of San Diego, California, and Ex-Officio  
Clerk of the Common Council of the said City of San Diego,  
(SEAL) By W. E. Bartlett Deputy.

\*\*\*\*\*

RESOLUTION OF INTENTION NO. 1 2 3 1 3.

Alley in blocks 16 and 31, Mission Bay Park Tract.

BE IT RESOLVED By the Common Council of the City of San Diego, as follows:

That the public interest and convenience of said City require the closing up of the alley hereinafter mentioned; and,

BE IT FURTHER RESOLVED, that it is the intention of said Common Council to order the closing up of the alley running through blocks 16 and 31, in Mission Bay Park Tract, in the City of San Diego, California.

That it is not deemed necessary that any land be taken therefor.

That the exterior boundaries of the district of lands in said City to be affected by said work and improvement, and to be assessed to pay the damages, costs and expenses thereof, are described as follows, to-wit:

Beginning at the intersection of the southerly line of Grand Avenue and the easterly line of Pico Street; thence easterly along the southerly line of Grand Avenue and southerly along the westerly line of Grand Avenue to an intersection with the northerly line of Magnolia Avenue; thence westerly along the northerly line of Magnolia Avenue to an intersection with the easterly line of Figueroa Boulevard; thence northerly and westerly along the easterly and northerly line of Figueroa Boulevard to an intersection with the easterly line of Pico Street; thence northerly along the easterly line of Pico Street to the point or place of beginning; excepting therefrom all public streets, roads, alleys, avenues and highways.

Said Mission Bay Park Tract being according to Map No. 1120, on file in the office of the County Recorder of San Diego County, California.

THAT THE EVENING TRIBUNE, a daily newspaper published and circulated and of general circulation, in the said City of San Diego be and it is hereby designated as the newspaper in which the Street Superintendent of said City shall cause to be published, in the manner and form required by law, notices of the passage of this Resolution of Intention, and the said Street Superintendent is hereby directed to cause notices of the passage of this Resolution to be posted in the manner and form required by law, and to cause a notice similar in substance to be published in said newspaper for a period of ten days in the manner required by law.

Passed and adopted by the said Common Council of the said City of San Diego, California, this 2nd day of December, 1912, by the following vote, to-wit:

AYES---COUNCILMEN Adams, Sehon, Woods and Dodson.

NOES---NONE

ABSENT-COUNCILMAN Fay.

A. E. Dodson,  
President of the Common Council of the City of  
San Diego, California.

I hereby certify that the above and foregoing Resolution of Intention was passed by the Common Council of the said City of San Diego, at the time and by the vote above stated.

Allen H. Wright,

City Clerk of the City of San Diego, California, and Ex-Officio  
Clerk of the Common Council of the said City of San Diego,

(SEAL)

By W. E. Bartlett Deputy.

I Hereby certify that the above and foregoing are full, true and correct copies of Resolutions Nos. 12311, 12312, 12313 of the resolutions of the City of San Diego, California as adopted by the Common Council of said City on the 2nd day of December, 1912.

Allen H. Wright,

City Clerk of the City of San Diego, California,

By Hugh A. Sanders Deputy.

RESOLUTION OF INTENTION NO. 1 2 3 1 4.

Fifth Street Lighting No. 1.

RESOLVED, that it is the intention of the Common Council of the City of San Diego, California, to order the following improvement to be made within said City, to-wit:

The furnishing of electric current for the lighting of Fifth Street in said City of San Diego, between the south line of B Street and the north line of C Street, together with the maintenance of the posts, wires, conduits and lamps on said Fifth Street, between said points. Such furnishing of electric current, and such maintenance of appliances shall be for the period of eighteen months and two days, from February 26, 1913, to-wit: to and including August 28, 1914.

That the exterior boundaries of the district in said City to be benefited by said improvement, and to be assessed to pay the costs and expenses thereof, and to be known as the assessment district, are hereby specified as follows, to-wit:

Beginning at a point on the south line of B Street, distant 100 feet west from the west line of Fifth Street; thence south on a line parallel to and distant 100 feet west from the west line of Fifth Street to the north line of C Street; thence east along the north line of C Street to a point distant 100 feet east from the east line of Fifth Street; thence north on a line parallel to and distant 100 feet east from the east line of Fifth Street to the south line of B Street; thence west along the south line of B Street to the point or place of beginning; excepting therefrom all public streets, roads, alleys, avenues and highways.

Said Common Council does hereby order that one-fifth of the costs and expenses of said improvement shall be paid out of the treasury of said City of San Diego, from the Street Light Fund of said City.

That the proposed improvement is hereby referred to the City Engineer of said City, and said City Engineer is hereby directed to make and file, with the Clerk of said Common Council, a report in writing, presenting the following:



1. Plans and specifications for the work required in order to make said improvements;
2. An estimate of the cost of said improvement and of the incidental expenses in connection therewith;
3. A diagram showing the district above referred to, and also the boundaries and dimensions of the respective subdivisions of the land within said district, each of which subdivisions shall be given a separate number in red ink upon said diagram.
4. A proposed assessment of the total amount of the costs and expenses of the proposed improvement upon the several subdivisions of land in said district in proportion to the estimated benefits to be received by such subdivisions, respectively, from said improvement; provided, that whenever any portion or percentage of the cost and expenses of such improvement is ordered to be paid out of the treasury of the municipality, as hereinabove provided, the amount of such portion or percentage shall first be deducted from the total estimated cost and expenses of such improvement, and the assessment upon property, proposed in said report, shall include only the remainder of said estimated costs and expenses. Said Assessment shall refer to such subdivisions upon said diagram by the respective red ink numbers thereof, and shall show the names of the owners if known, otherwise designating them as unknown, No mistake in the name of the owner of any parcel of land shall affect the validity of the assessment thereon.

This proceeding shall be designated as "Fifth Street Lighting No. 1."

Passed and adopted by the said Common Council of the said City of San Diego, California, this 2nd day of December, 1912, by the following vote, to-wit:

AYES---COUNCILMEN Adams, Sehon, Woods and Dodson.

NOES---NONE

ABSENT-COUNCILMAN Fay.

A. E. Dodson,

President of the Common Council of the City of  
San Diego, California,

I hereby certify that the above and foregoing Resolution was passed by the Common Council of the said City of San Diego, at the time and by the vote, above stated.

Allen H. Wright,

City Clerk of the City of San Diego, California, and Ex-Officio  
Clerk of the Common Council of the City of San Diego,

(SEAL)

By W. E. Bartlett Deputy.

I Hereby certify that the above and foregoing is a full, true and correct copy of Resolution No. 12314 of the resolutions of the City of San Diego, California, as adopted by the Common Council of said City on the 2nd day of December, 1912.

Allen H. Wright,

City Clerk of the City of San Diego, California,

By Hugh A. Sanders Deputy.

#### RESOLUTION OF INTENTION NO. 12315.

##### Fourth Street Lighting No. 1.

RESOLVED, that it is the intention of the Common Council of the City of San Diego, California, to order the following improvement to be made within said City, to-wit:

The furnishing of electric current for the lighting of Fourth Street, in said City of San Diego, between the south line of D Street and the north line of E Street,

together with the maintenance of the posts, wires, conduits and lamps on said Fourth Street, between said points, such furnishing of electric current and such maintenance of appliances shall be for the period of fifteen months and seven days, from January 24, 1913, to-wit: to and including June 3, 1914.

That the exterior boundaries of the district in said City to be benefited by said improvement, and to be assessed to pay the costs and expenses thereof, and to be known as the assessment district, are hereby specified, as follows, to-wit:

Beginning at a point on the north line of E Street, distant 100 feet west from the west line of Fourth Street; thence north on a line parallel to and distant 100 feet west from the west line of Fourth Street to the north line of Block 42 of Horton's Addition; thence east along the said north line of block 42 of said Horton's Addition to the west line of Fourth Street; thence north along the west line of Fourth Street to the south line of D Street; thence east along the south line of D Street to a point on the said south line of D Street distant 100 feet east from the east line of Fourth Street; thence south on a line parallel to and distant 100 feet east from the east line of Fourth Street to the north line of E Street; thence west along the north line of E Street to the point or place of beginning; excepting therefrom all public streets, roads, alleys, avenues and highways.

Said Horton's Addition being according to map thereof filed in Deed Book No. 13, at page 522, on file in the office of the County Recorder of San Diego County, California.

Said Common Council does hereby order that two-fifths of the costs and expenses of said improvement shall be paid out of the Treasury of said City of San Diego, from the Street Light Fund of said City.

That the proposed improvement is hereby referred to the City Engineer of said City, and said City Engineer is hereby directed to make and file with the Clerk of said Common Council, a report, in writing, presenting the following:

1. Plans and specifications for the work required in order to make said improvements;
2. An estimate of the cost of said improvement and of the incidental expenses in connection therewith;
3. A diagram showing the district above referred to, and also the boundaries and dimensions of the respective subdivisions of the land within said district, each of which subdivisions shall be given a separate number in red ink upon said diagram.
4. A proposed assessment of the total amount of the costs and expenses of the proposed improvement upon the several subdivisions of land in said district in proportion to the estimated benefits to be received by such subdivisions respectively, from said improvement; provided, that whenever any portion or percentage of the cost and expenses of such improvement is ordered to be paid out of the treasury of the municipality, as hereinabove provided, the amount of such portion or percentage shall first be deducted from the total estimated cost and expenses of such improvement, and the assessment upon property, proposed in said report, shall include only the remainder of said estimated costs and expenses. Said Assessment shall refer to such subdivisions upon said diagram by the respective red ink numbers thereof, and shall show the names of the owners, if known, otherwise designating them as unknown. No mistake in the name of the owner of any parcel of land shall affect the validity of the assessment thereon.

This proceeding shall be designated as "Fourth Street Lighting No. 1."

Passed and adopted by the said Common Council of the said City of San Diego, California, this 2nd day of December, 1912, by the following vote, to-wit:

17  
AYES---COUNCILMEN Adams, Sehon, Woods and Dodson.

NOES---NONE

ABSENT-COUNCILMAN Fay.

A. E. Dodson,

President of the Common Council of the City of  
San Diego, California,

I Hereby certify that the above and foregoing Resolution was passed by the Common Council of the said City of San Diego, at the time and by the vote, above stated.

Allen H. Wright,

City Clerk of the City of San Diego, California, and Ex-Officio  
Clerk of the Common Council of the City of San Diego,

(SEAL)

By W. E. Bartlett Deputy.

I hereby certify that the above and foregoing is a full, true and correct copy of Resolution No. 12316, of the resolutions of the City of San Diego, California, as adopted by the Common Council of said City on the 2nd day of December, 1912.

Allen H. Wright,

City Clerk of the City of San Diego, California,

By Hugh A. Sanders Deputy.

RESOLUTION OF INTENTION NO. 1 2 3 1 6.

SIXTH STREET LIGHTING NO. 2.

RESOLVED, that it is the intention of the Common Council of the City of San Diego California, to order the following improvement to be made within said City, to-wit:

The furnishing of electric current for the lighting of Sixth Street, in said City of San Diego, between the south line of F Street and the north line of G Street, together with the maintenance of the posts, wires, conduits and lamps on said Sixth Street, between said points, Such furnishing of electric current, and such maintenances of appliances shall be for the period of sixteen months and seven days, from January 26th, 1913, to-wit: to and including June 3, 1914.

That the exterior boundaries of the district in said City to be benefited by said improvement, and to be assessed to pay the costs and expenses thereof, and to be known as the assessment district, are hereby specified as follows, to-wit:

Beginning at a point on the south line of F Street distant 100 feet west from the west line of Sixth Street; thence south on a line parallel to and distant 100 feet west from the west line of Sixth Street to the north line of G Street; thence east along the north line of G Street to a point distant 100 feet east from the east line of Sixth Street thence north on a line parallel to and distant 100 feet east from the east line of Sixth Street to the south line of F Street; thence west along the south line of F Street to the point or place of beginning; excepting therefrom all public streets, roads, alleys, avenues and highways.

Said Common Council does hereby order that one-fifth of the costs and expenses of said improvement shall be paid out of the Treasury of said City of San Diego, from the Street light Fund of said City.

That the proposed improvement is hereby referred to the City Engineer of said City, and said City Engineer is hereby directed to make and file with the Clerk of said Common Council, a report in writing, presenting the following:

1. Plans and specifications for the work required in order to make said improvements
2. An estimate of the cost of said improvement and of the incidental expenses in

connection therewith;

3. A diagram showing the district above referred to, and also the boundaries and dimensions of the respective subdivisions of the land within said district, each of which subdivisions shall be given a separate number in red ink upon said diagram.

4. A proposed assessment of the total amount of the costs and expenses of the proposed improvement upon the several subdivisions of land in said district in proportion to the estimated benefits to be received by such subdivisions, respectively, from said improvement; provided, that whenever any portion or percentage of the cost and expenses of such improvement is ordered to be paid out of the treasury of the municipality, as hereinabove provided, the amount of such portion or percentage shall first be deducted from the total estimated cost and expenses of such improvement, and the assessment upon property, proposed in said report, shall include only the remainder of said estimated costs and expenses. Said assessment shall refer to such subdivisions upon said diagram by the respective red ink numbers thereof, and shall show the names of the owners, if known, otherwise designating them as unknown. No mistake in the name of the owner of any parcel of land shall affect the validity of the assessment thereon.

This proceeding shall be designated as "Sixth Street Lighting No. 2"

Passed and adopted by the said Common Council of the said City of San Diego, California, this 2nd day of December, 1912, by the following vote, to-wit:

AYES---COUNCILMEN Adams, Schon, Woods and Dodson,

NOES---NONE

ABSENT-COUNCILMAN Schon.

A. E. Dodson,

President of the Common Council of the City of  
San Diego, California.

I hereby certify that the above and foregoing Resolution was passed by the Common Council of the said City of San Diego, at the time and by the vote, above stated.

Allen H. Wright,

City Clerk of the City of San Diego, California, and Ex-Officio  
Clerk of the Common Council of the said City of San Diego,

(SEAL)

By W. E. Bartlett Deputy.

I Hereby certify that the above and foregoing is a full, true and correct copy of Resolution No. 12316 of the resolutions of the City of San Diego, California, as adopted by the Common Council of said City on the 2nd day of December, 1912.

Allen H. Wright,

City Clerk of the City of San Diego, California,

By Hugh A. Sanders Deputy.

RESOLUTION OF INTENTION NO. 1 2 3 1 7.

Sixth Street Lighting No. 3.

RESOLVED, that it is the intention of the Common Council of the City of San Diego, California, to order the following improvement to be made within said City, to-wit:

The furnishing of electric current for the lighting of Sixth Street, in said City of San Diego, between the south line of G Street and the north line of I Street, together with the maintenance of the posts, wires, conduits and lamps on said Sixth Street, between said points, Such furnishing of electric current, and such maintenance of appliances shall be for the period of fifteen months and seven days from February 26, 1913, to-wit: to and

including June 3, 1914.

That the exterior boundaries of the district in said City to be benefited by said improvement, and to be assessed to pay the costs and expenses thereof, and to be known as the assessment district are hereby specified as follows, to-wit:

Beginning at a point on the south line of G Street, distant 100 feet west from the west line of Sixth Street; thence south on a line parallel to and distant 100 feet west from the west line of Sixth Street to the north line of I Street; thence east along the north line of I Street to a point 100 feet east from the east line of Sixth Street; thence north on a line parallel to and distant 100 feet east from the east line of Sixth Street to the south line of G Street; thence west along the south line of G Street to the point or place of beginning; excepting therefrom all public streets, roads, alleys, avenues and highways.

Said Common Council does hereby order that one-fifth of the costs and expenses of said improvement shall be paid out of the Treasury of said City of San Diego, from the Street Light Fund of said City.

That the proposed improvement is hereby referred to the City Engineer of said City and said City Engineer is hereby directed to make and file, with the Clerk of said Common Council, a report, in writing, presenting the following:

1. Plans and specifications for the work required in order to make said improvements;
2. An Estimate of the costs of said improvement and of the incidental expenses in connection therewith;
3. A diagram showing the district above referred to, and also the boundaries and dimensions of the respective subdivisions of the land within said district, each of which subdivisions shall be given a separate number in red ink upon said diagram.
4. A proposed assessment of the total amount of the costs and expenses of the proposed improvement upon the several subdivisions of land, in said district in proportion to the estimated benefits to be received by such subdivisions, respectively, from said improvement; provided, that whenever any portion or percentage of the cost and expenses of such improvement is ordered to be paid out of the treasury of the municipality, as hereinabove provided, the amount of such portion or percentage shall first be deducted from the total estimated cost and expenses of such improvement, and the assessment upon property, proposed in said report, shall include only the remainder of said estimated costs and expenses. Said assessment shall refer to such subdivisions upon said diagram by the respective red ink numbers thereof, and shall show the names of the owners, if known, otherwise designating them as unknown, No mistake in the name of the owner of any parcel of land shall affect the validity of the assessment thereon.

This proceeding shall be designated as "Sixth Street Lighting No. 3."

Passed and adopted by the said Common Council of the said City of San Diego, California, this 2nd day of December, 1912, by the following vote, to-wit:

AYES---COUNCILMEN Adams, Schon, Woods and Dodson.

NOES---NONE

ABSENT-COUNCILMAN Fay.

A. E. Dodson,

President of the Common Council of the City of  
San Diego, California,

I hereby certify that the above and foregoing Resolution was passed by the Common Council of the said City of San Diego, at the time and by the vote, above stated.

Allen H. Wright,  
City Clerk of the City of San Diego, California, and Ex-Officio  
Clerk of the Common Council of the City of San Diego,  
(SEAL) By W. E. Bartlett Deputy,

I hereby certify that the above and foregoing is a full, true and correct copy of  
Resolution No. 12317 of the resolutions of the City of San Diego, California, as adopted by  
the Common Council of said City on the 2nd day of December, 1912.

Allen H. Wright,  
City Clerk of the City of San Diego, California,  
By Hugh A. Sanders Deputy.

RESOLUTION OF AWARD NO. 1 2 3 1 8.

Cross-walks in University Heights.

RESOLVED, that the Common Council of the City of San Diego, California, having in  
open session on the 25th day of November, 1912, opened, examined and publicly declared all  
sealed proposals or bids offered for doing the following work, to-wit:

The construction of the following cement concrete cross-walks in the district  
bounded by the south line of Meade Street, the north line of Adams Avenue, the west line  
of Park Boulevard and the west line of Maryland Street, in University Heights, in the City  
of San Diego, California, to-wit:

The construction of three (3) cement concrete cross-walks at the termination of  
North Avenue in Adams Avenue.

The construction of four (4) cement concrete cross-walks at each of the following  
street intersections to-wit: at the intersection of Campus Avenue with Madison Avenue;  
at the intersection of North Avenue with Madison Avenue; at the intersection of Cleveland  
Avenue with Madison Avenue; at the intersection of Maryland Street with Madison Avenue;  
at the intersection of North Avenue with Monroe Avenue; at the intersection of Campus  
Avenue with Monroe Avenue; at the intersection of Cleveland Avenue with Monroe Avenue; at  
the intersection of Maryland Street with Monroe Avenue; at the intersection of Campus  
Avenue; with Meade Street: at the intersection of Cleveland Avenue with Meade Street;  
at the intersection of Maryland Street with Meade Street.

The construction of one cement concrete cross-walk across North Avenue, at the  
termination of said North Avenue in Meade Street; and the construction of one cement con-  
crete cross-walks across Oklahoma Street, at the termination of said Oklahoma Street in  
Maryland Street.

The construction of cement concrete cross-walks across all of the alleys in said  
district, at the intersection of said alleys with the following streets, and avenues, to-  
wit: at the intersection of the alleys in blocks twenty-five (25) and twenty-six (26)  
with Adams Avenue and Madison Avenue; at the intersection of the alleys in blocks twenty-  
seven (27) and twenty-eight (28) with Madison Avenue; at the intersection of the alleys in  
blocks forty-two (42), forty-three (43), forty-four (44) and forty-five (45) with Madison  
Avenue and Monroe Avenue, (excepting the intersection of the alley in block forty-two (42)  
with Madison Avenue); at the intersection of the alleys in blocks seventy-nine (79) and  
seventy-eight (78) with Monroe Avenue, North Avenue and Campus Avenue; at the intersec-  
tion of the alleys in blocks eighty (80) and eighty-one (81) with Monroe Avenue and Meade  
Street; at the intersection of the alleys in blocks ninety-six (96) and ninety-seven (97)  
with Meade Street; all of said blocks being in University Heights, in said City of  
San Diego.



That said cement concrete cross-walks shall be constructed in all respects according to the specifications therefor contained in Document No. 51447, on file in the office of the City Clerk of said City, and copies of which are on file in the office of the City Engineer of said City, and also according to, and as shown upon, the plans, drawings and typical cross-sections contained in said Document No. 51447.

All of said plans, drawings and typical cross-sections and specifications contained in said Document No. 51447, are, by reference thereto, incorporated herein and made a part hereof.

Said University Heights being according to the Amended Map of University Heights, by G. A. d'Hemecourt, filed in Book 8 of Lis Pendens, at page 36, in the County Recorder's office of San Diego County, California.

The costs and expenses of said work and improvement are to be assessed upon the district which is more particularly described in Resolution of Intention No. 11733, on file in the office of the City Clerk of said City.

For further particulars, and a description of said assessment district, reference is hereby made to said Resolution of Intention No. 11733.

The said Common Council hereby rejects all of said proposals or bids, except the next herein mentioned, and hereby awards the contract for said work to the lowest regular, responsible bidder, to-wit: To Olof Nelson, at the prices specified in his bid for said work, on file in the office of the Clerk of said City, to-wit: Cement Concrete Cross-walks per square foot, 25-1/2 cents.

The Clerk of said City of San Diego is hereby directed to post a notice of this award conspicuously for five days on or near the chamber door of the said Common Council, and also to cause said notice to be published for two days in The Evening Tribune, a daily newspaper published and circulated, and of general circulation, in the said City of San Diego, and hereby designated for that purpose.

The said Common Council determined that serial bonds bearing interest at the rate of seven per cent. per annum shall be issued to represent assessments of twenty-five dollars or over for the cost of said work or improvement. Said serial bonds shall extend over a period ending ten years from their date, and an even annual proportion of the principal sum thereof shall be payable by coupon, on the second day of January, every year after their date, until the whole is paid, and the interest shall be payable semi-annually, by coupon, on the second days of January and July, respectively of each year, at the rate of seven per cent. per annum on all sums unpaid, until the whole of said principal and interest are paid. Said Bonds shall be issued in accordance with the provisions of an Act of the Legislature of the State of California, entitled, "An Act to Provide a System of Street Improvement Bonds to Represent Certain Assessments for the Cost of Street Work and Improvement Within Municipalities, and also for the Payment of such Bonds," approved February 27th, 1893, and of all acts supplementary thereto, or amendatory thereof. And said Common Council determined that said serial bonds shall be issued to represent the expenses of said work or improvement.

Passed and adopted by the said Common Council of the said City of San Diego, California, this 2nd day of December, 1912, by the following vote, to-wit:

AYES---COUNCILMEN Adams, Sehon, Woods and Dodson.

NOES---NONE

ABSENT-COUNCILMAN Fay.

A. E. Dodson,

President of the Common Council of the City of  
San Diego, California.

The foregoing Resolution of Award was thereupon approved by the said Common Council of the said City of San Diego, California, this 2nd day of December, 1912, by the following vote, to-wit:

AYES---COUNCILMEN Adams, Sehon, Woods and Dodson.

NOES---NONE

ABSENT-COUNCILMAN Fay.

Being a three-fourths vote of said Common Council.

A. E. Dodson,

President of the Common Council of the City of  
San Diego, California.

I Hereby certify that the above and foregoing is a full, true and correct copy of Resolution No. 12318 of the resolutions of the City of San Diego, California, as adopted by the Common Council of said City on the 2nd day of December, 1912.

Allen H. Wright,

City Clerk of the City of San Diego, California,

By Hugh A. Sanders Deputy.

RESOLUTION OF AWARD NO. 1 2 3 1 9.

Santa Monica Avenue Ocean  
Beach.

RESOLVED, that the Common Council of the City of San Diego, California, having in open session on the 25th day of November, 1912, opened, examined and publicly declared all sealed proposals or bids offered for doing the following work, to-wit:

The grading, and paving with decomposed granite to the official grade thereof, of the roadway of Santa Monica Avenue, in Ocean Beach, in said City of San Diego, from curb line to curb line, from the northwesterly line of De Foe Street to a point 128 feet northwesterly from the northwesterly line of Abbott Street, (excepting the intersections of said Santa Monica Avenue with all cross streets, between said points), according to the specifications therefor contained in Ordinance No. 4400 of the ordinances of said City, and according to, and as shown upon, the plans, drawings and typical cross-sections contained in Document No. 41581, on file in the office of the City Clerk of said City, and copies of which are on file in the office of the City Engineer of said City.

Also, as a part of said work, the grading to the official grade thereof, of said Santa Monica Avenue, on both sides thereof, between the curb line of said street and the property line, from the northwesterly line of De Foe Street to a point 128 feet northwesterly from the northwesterly line of Abbott Street, (excepting the intersections of said Santa Monica Avenue with all cross streets, between said points), according to the specifications therefor contained in Ordinance No. 3510 of the ordinances of said City, and according to, and as shown upon, said plans, drawings and typical cross-sections contained in said Document No. 41581.

And also, as a part of said work, the construction of cement concrete curbing, on both sides of the said Santa Monica Avenue, from the northwesterly line of De Foe Street to a point 128 feet northwesterly from the northwesterly line of Abbott Street, (excepting the intersections of said Santa Monica Avenue with cross streets, between said points), according to the specifications therefor contained in said Document No. 41581, and as shown upon the said plans and drawings and typical cross-sections.

All of said plans, drawings and typical cross-sections and specifications con-

tained in said Document No. 41581, and said specifications contained in said Ordinances No. 4400 and No. 3510, are by reference thereto, incorporated herein and made a part hereof.

Said Ocean Beach being according to Map No. 279, on file in the office of the County Recorder of San Diego County, California.

Said De Foe Street being formerly known as, and designated upon said map of Ocean Beach No. 279, as 4th Street.

Said Abbott Street being formerly known as, and designated upon said map of Ocean Beach No. 279, as 1st Street.

The costs and expenses of said work and improvement are to be assessed upon the district which is more particularly described in Resolution of Intention No. 11734, on file in the office of the Clerk of said City.

For further particulars, and a description of said assessment district, reference is hereby made to said Resolution of Intention No. 11734.

The said Common Council hereby rejects all of said proposals or bids, except the next herein mentioned, and hereby awards the contract for said work to the lowest, regular, responsible bidder, to-wit: J. E. Clouse, at the prices specified in his bid for said work, on file in the office of the Clerk of said City, to-wit: Excavation, per cubic yard, 15 cents; embankment, per cubic yard, 1 cent; paving, per square foot, 4 cents; cement curb per lineal foot 40 cents.

The Clerk of said City of San Diego is hereby directed to post a notice of this award conspicuously for five days on or near the chamber door of the said Common Council, and also to cause said notice to be published for two days in The Evening Tribune, a daily newspaper published and circulated, and of general circulation, in the said City of San Diego, and hereby designated for that purpose.

The said Common Council determined that serial bonds bearing interest at the rate of seven per cent. per annum shall be issued to represent assessments of twenty-five dollars or over for the cost of said work or improvement. Said serial bonds shall extend over a period ending ten years from their date, and an even annual proportion of the principal sum thereof shall be payable by coupon, on the second day of January, every year after their date, until the whole is paid, and the interest shall be payable <sup>semi-annually</sup> by coupon, on the second days of January and July, respectively of each year, at the rate of seven per cent. per annum on all sums unpaid, until the whole of said principal and interest are paid. Said bonds shall be issued in accordance with the provisions of an Act of the Legislature of the State of California, entitled, "An Act to Provide a System of Street Improvement Bonds to represent certain assessments for the Cost of Street Work and Improvement Within Municipalities, and also for the Payment of Such Bonds," approved February 27th, 1893, and of all Acts supplementary thereto, or amendatory thereof. And said Common Council, determined that said serial bonds shall be issued to represent the expenses of said work or improvement.

Passed and adopted by the said Common Council of the said City of San Diego, California, this 2nd day of December, 1912, by the following vote, to-wit:

AYES---COUNCILMEN Adams, Sehon, Woods and Dodson.

NOES---NONE

ABSENT-COUNCILMAN Fay.

A. E. Dodson,

President of the Common Council of the City  
of San Diego, California.

The foregoing Resolution of Award was thereupon approved by the said Common Council of the said City of San Diego, California, this 2nd day of December, 1912, by the following vote, to-wit:

AYES---COUNCILMEN Adams, Sehon, Woods and Dodson.

NOES---NONE

ABSENT-COUNCILMAN Fay.

being a three-fourths vote of said Common Council.

A. E. Dodson,

President of the Common Council of the City of  
San Diego, California.

I Hereby certify that the above and foregoing is a full, true and correct copy of Resolution No. 12319 of the resolutions of the City of San Diego, California, as adopted by the Common Council of said City on the 2nd day of December, 1912.

Allen H. Wright,

City Clerk of the City of San Diego, California,

By Hugh A. Sanders Deputy.

R E S O L U T I O N    N O.    1 2 3 2 0.

BE IT RESOLVED By the Common Council of the City of San Diego as follows:

Resolved, that the bid of November 27th, 1912, of the American National Bank of San Diego, for \$65,000 par value of the Fire Department Fund Bonds issued in pursuance of the Election of May 7th, 1912, and under the authority of Ordinance No. 4855, of the Ordinances of the City of San Diego, which bid is for \$65,000 of said bonds par vaule with interest from the date of said bonds, until date of delivery at the rate of 4  $\frac{1}{2}$ % per annum, is now hereby accepted; and the City Clerk is hereby directed, on the payment of the amount of principal and interest accrued to the City Treasurer and on due execution of said bonds, to deliver the same to the said purchaser.

The sale not embracing the entire issue, the bonds sold are hereby designated as follows, namely: All of the even numbered bonds of said issue from 2 to 80 inclusive, and all the odd numbered issue of said bonds from 1 to 49 inclusive.

Passed and adopted by the said Common Council of the said City of San Diego, California, this 2nd day of December, 1912, by the following vote, to-wit:

AYES---COUNCILMEN Adams, Sehon, Woods and Dodson.

NOES---NONE

ABSENT-COUNCILMAN Fay.

A. E. Dodson,

President of the Common Council of the City of  
San Diego, California.

I hereby certify that the above and foregoing Resolution was passed by the Common Council of the said City of San Diego, at the time and by the vote above stated.

Allen H. Wright,

City Clerk of the City of San Diego, California, and Ex-Officio  
Clerk of the Common Council of the City of San Diego,

(SEAL)

By W. E. Bartlett Deputy.

I hereby certify that the above and foregoing is a full, true and correct copy of Resolution No. 12320 of the resolutions of the City of San Diego, California, as adopted by the Common Council of said City on the 2nd day of December, 1912.

Allen H. Wright,  
City Clerk of the City of San Diego, California,  
By Hugh A. Sanders Deputy.

R E S O L U T I O N   N O .   1 2 3 2 1 .

ADOPTING MAP OF SIERRA PARK, AND  
ACCEPTING THE STREETS THEREIN.

BE IT RESOLVED By the Common Council of the City of San Diego, as follows:

Said Common Council hereby finds that that certain map, entitled, "Sierra Park, a subdivision of the North 15 acres of the South 30 acres of the East 80 acres of the West 160 acres of Pueblo Lot 1344, City of San Diego, Surveyed October 1912 by D. A. Loebenstein Civil Engr." is made in the manner and form prescribed by law, and conforms to the surrounding surveys; and that said map and the subdivisions of land shown thereon is hereby allowed and said Common Council hereby accepts on behalf of the public the following streets, shown on said map, to-wit: Teak Street, T Street, 39th Street and S Street, and an easement six (6) feet in width across the back end of each lot for public utilities purposes. And said Teak Street, T Street, 39th Street and S Street are hereby declared to be public streets, and dedicated to the public use.

The Clerk of said City is hereby authorized and directed to endorse upon said map, as and for the act of this Common Council, that said streets and easement are accepted on behalf of the public as hereinbefore stated.

Passed and adopted by the said Common Council of the said City of San Diego, California, this 2nd day of December, 1912, by the following vote, to-wit:

AYES---COUNCILMEN Adams, Schon, Woods and Dodson.

NOES---NONE

ABSENT-COUNCILMAN Fay.

A. E. Dodson,  
President of the Common Council of the City of  
San Diego, California.

I hereby certify that the above and foregoing Resolution was passed by the Common Council of the said City of San Diego, at the time and by the vote above stated.

Allen H. Wright,  
City Clerk of the City of San Diego, California, and Ex-Officio  
Clerk of the Common Council of the City of San Diego.

(SEAL)

By W. E. Bartlett Deputy.

I hereby certify that the above and foregoing is a full, true and correct copy of Resolution 12321 of the resolutions of the City of San Diego, California, as adopted by the Common Council of said City on the 2nd day of December, 1912.

Allen H. Wright,  
City Clerk of the City of San Diego, California,  
By Hugh A. Sanders Deputy.

R E S O L U T I O N   N O .   1 2 3 2 2 .

BE IT RESOLVED By the Common Council of the City of San Diego as follows:

The Following promotions be and they are hereby made in the Fire Department:

L. L. Johnson, from Fireman 1st Class to Auto Driver;  
 N. G. Tichenor, from Fireman 2nd Class to Auto Driver;  
 H. L. Golay, from Fireman 2nd Class to Auto Driver;  
 V. F. McClure, from Fireman 2nd Class to Fireman 1st Class.

R E S O L U T I O N   N O.   1 2 3 2 3.

BE IT RESOLVED By the Common Council of the City of San Diego as follows:

The Department of Finance, Ways & Means is hereby authorized and directed to allow and order paid, and the City Auditor is hereby directed to draw warrant out of the Sewer & Drainage Fund for the Claim of A. C. Hose on account of services rendered the City in procuring rights-of-way for sewers during the month of November, and from October 14th to October 31st, 1912, to the amount of One Hundred Sixty Dollars (\$160.00)

R E S O L U T I O N   N O.   1 2 3 2 4.

BE IT RESOLVED by the Common Council of the City of San Diego as follows:

That a majority of the members of the Common Council of the City of San Diego be, and they are hereby authorized to enter into a Lease with Frank Sessions, of the east seventy-four acres of Pueblo Lot 1785, for a term of five years, for a total rental of two hundred dollars.

R E S O L U T I O N   N O.   1 2 3 2 5.

BE IT RESOLVED By the Common Council of the City of San Diego as follows:

The City Engineer is hereby directed to furnish this Common Council with a list of elevations for the change of grade on Arnold Street, in the City of San Diego, from Wightman Street to Dwight Street.

R E S O L U T I O N   N O.   1 2 3 2 6.

BE IT RESOLVED By the Common Council of the City of San Diego as follows:

That the sum of \$20.84 be and the same is hereby authorized to be paid to Dr. T. B. Cross balance due for services rendered from Nov. 1st to 25th, 1912, as Chief Meat and Dairy Inspector in the Health Department, and that the sum of \$8.33 be and the same is hereby authorized to be paid to R. F. Gusweiler balance due for services rendered from Nov. 1st to 25th, 1912, as Assistant Meat and Dairy Inspector in the Health Department.

R E S O L U T I O N   N O.   1 2 3 2 7.

BE IT RESOLVED By the Common Council of the City of San Diego as follows:

That the City Engineer of the City of San Diego is hereby directed to furnish the Common Council, as a part of the paving and otherwise improving University Avenue, from Park Boulevard to the eastern boundary line of the City, with the plans, drawings, typical cross-sections and specifications for the grading and otherwise improving University Avenue, from the east line of Park Boulevard to the west line of Florida Street, to a width of sixty-four (64) feet, providing for a roadway fifty-two (52) feet in width with one six (6) foot walk level with the roadway, and one six (6) feet walk at the level of the bridge floor at Georgia Street, between said points; or in other words a double-decked sidewalk; (excepting from the grading such a portion of the roadway of the intersection of C. St.



Georgia Street with University Avenue as is, and will be necessary for the temporary support of the wooden bridge across said University Avenue, at the said intersection.

R E S O L U T I O N   N O.   1 2 3 2 8.

BE IT RESOLVED, by the Common Council of the City of San Diego as follows:

That the diagram of the property affected or benefited by the proposed work or improvement to be done on Texas Street, between the south line of University Avenue and the north line of the 1400 acre public park, in said City of San Diego, as described in Resolution No. 9815, and to be assessed to pay the expenses thereof, which said diagram has been made by the City Engineer of the City of San Diego, California, pursuant to direction from this Common Council, and which said diagram is dated November 26th, 1912, be, and the same hereby is approved.

And the Clerk of said City is hereby directed at the time of this approval, to certify the fact and date thereof, and to immediately deliver said diagram so certified to the Superintendent of Streets of said City.

R E S O L U T I O N   N O.   1 2 3 2 9.

BE IT RESOLVED By the Common Council of the City of San Diego as follows:

That the City Engineer and the City Attorney be and they are hereby directed to prepare the necessary data and papers giving the name of "H" Street to a new thoroughfare to be opened through Mt. Hope Cemetery, from the present terminus of "H" Street to the eastern limits of the City.

R E S O L U T I O N   N O.   1 2 3 3 0.

BE IT RESOLVED By the Common Council of the City of San Diego as follows:

That the Building Inspector be and he is hereby authorized to issue a special building permit to Wm. T. Binford to erect a galvanized shed 10' x 12' x 8' high at the northeast corner of Second and E Streets, provided the same be removed at any time upon notice from the Common Council.

R E S O L U T I O N   N O.   1 2 3 3 1.

BE IT RESOLVED By the Common Council of the City of San Diego, as follows:

That permission be and it is hereby granted James E. Cartwright to remove a tree from in front of 3521 Fifth Street to make room for an entrance to a garage.

R E S O L U T I O N   N O.   1 2 3 3 2.

BE IT RESOLVED By the Common Council of the City of San Diego, as follows:

That permission be and it is hereby granted the Bay City Brewing Co. to install a crude oil storage tank at the northwest corner of Hancock Boulevard and Harashy Street, subject to the approval of the Fire Marshal.

R E S O L U T I O N   N O.   1 2 3 3 3.

BE IT RESOLVED By the Common Council of the City of San Diego as follows:

That permission be and it is hereby granted the Ingle Mfg. Co. to install a storage tank for Mr. Rombolt at 1426 "H" Street, subject to the approval of the Fire Marshal.

## R E S O L U T I O N   N O.   1 2 3 3 4.

BE IT RESOLVED By the Common Council of the City of San Diego as follows:

That permission be and it is hereby granted Jerauld Ingle to install a distillate storage tank at Fourth and Elm Streets, subject to the approval of the Fire Marshal.

## R E S O L U T I O N   N O.   1 2 3 3 5.

BE IT RESOLVED By the Common Council of the City of San Diego as follows:

That permission be and it is hereby granted the Julian Produce Co. to install a storage tank on Seventh Street, near "J" Street, subject to the approval of the Fire Marshal.

## R E S O L U T I O N   N O.   1 2 3 3 6.

BE IT RESOLVED By the Common Council of the City of San Diego as follows:

That permission be and it is hereby granted H. G. Fenton to do blasting at the north-east corner of Second and Juniper Streets, subject to usual regulations.

## R E S O L U T I O N   N O.   1 2 3 3 7.

BE IT RESOLVED By the Common Council of the City of San Diego as follows:

That the Department of Water be and it is hereby authorized to make the following extensions, to-wit:

2" main in Del Monte Street, from 10 feet E of C of Froude Street to Lots 3,4,5,6, 7,8,9 & 10, Block 22, Ocean Beach. Approx. 600 feet.

2" main in Archibald Street, from 10 feet E of C of Michigan Street, to Lot 40, Block \_\_\_\_\_, City Gardens Addition. Approximately 450 feet.

## R E S O L U T I O N   N O.   1 2 3 3 8.

BE IT RESOLVED By the Common Council of the City of San Diego as follows:

That the City Auditor be and he is hereby authorized to issue a house-mover's license to the Owl House-moving Company, upon the payment of a full year's license fee, subject to regulation under Ordinance No. 4670.

## R E S O L U T I O N   N O.   1 2 3 3 9.

BE IT RESOLVED By the Common Council of the City of San Diego as follows::

That the City Auditor be and he is hereby authorized to issue the following licenses, subject to regulation by the Police Department:

F. B. Dupree, auto stand on "D" St. between 3rd & 4th Sts.

D. W. McLain, auctioneer at 2309-11 "H" St.

J. C. Burd, Selling gas collars outside songested district.

Mrs. W. L. Witman, free license selling home made candy outside of congested district until December 31st, 1912.

F. A. Renard, free selling receipt books outside of congested district until until December 31st, 1912.

## R E S O L U T I O N   N O.   1 2 3 4 0.

BE IT RESOLVED By the Common Council of the City of San Diego as follows:

That it be and is hereby determined by this Common Council that Eagle Street from

the north line of Washington Street to the south line of Broadway Street be improved between said points by the construction of sidewalks and curbs thereon, in accordance with the specifications for such work, as contained in Ordinance No. 4860, approved Sept 30, 1912.

That the owners of property fronting upon said Street, between said points shall have until the 1st day of January, 1913, within which to construct sidewalks and curbs thereon at private contract.

That the City Engineer be and he is hereby authorized and directed to prepare a profile of the sidewalk of said Street, between said points, and furnish to any person applying therefor an estimate of the number of cubic yards of excavation or embankment necessary to bring any portion of the sidewalk of said street to its official grade.

That on said 1st day of January, 1913, said City Engineer shall furnish this Council a detailed report showing the amount of sidewalking and curbing yet to be done on said Street, between said points.

That the City Clerk advertise the fact that said improvement has been decided upon and that property owners desiring to construct sidewalks and curbs by private contract must complete said work on or before the said 1st day of January, 1913.

I HEREBY CERTIFY THAT THE above and foregoing are full, true and correct copies of Resolutions Nos. 12322, 12323, 12324, 12325, 12326, 12327, 12328, 12329, 12330, 12331, 12332, 12333, 12334, 12335, 12336, 12337, 12338, 12339 and 12340 of the resolutions of the City of San Diego, California, as adopted by the Common Council of said City on the 2nd day of December, 1912.

Allen H. Wright,

City Clerk of the City of San Diego, California,

By Hugh W. Sanders Deputy.

#### RESOLUTION NO. 12341.

FIXING TIME AND PLACE FOR HEARING PROTESTS AGAINST THE REPORT OF  
THE COMMISSIONERS IN THE MATTER OF OPENING AND EXTENDING SIXTH STREET,  
IN THE CITY OF SAN DIEGO,  
CALIFORNIA.

BE IT RESOLVED By the Common Council of the City of San Diego, as follows:

That eleven o'clock A.M., of Monday, December 23rd, 1912, and the Council Chamber in the City Hall of the City of San Diego, be, and the same are hereby fixed as the time and place for the hearing of protests against the report of the Commissioners in the matter of opening and extending Sixth Street, in the City of San Diego, California, from the north line of Upas Street to the north line of Horton's Addition, in said City, under Resolution of Intention No. 10321.

That the City Clerk of said City be, and he is hereby directed to notify the objectors to the said report of the said time and place of hearing, by depositing a notice thereof in the post office in said City, which said notices shall be securely sealed in an envelope, with postage thereon prepaid, and addressed to such objector.

Passed and adopted by the said Common Council of the said City of San Diego, California, this 4th day of December, 1912, by the following vote, to-wit:

AYES---COUNCILMEN Adams, Fay, Sehon, Woods and Dodson.

NOES---NONE

ABSENT-NONE.

A. E. Dodson,  
President of the Common Council of the City of  
San Diego, California.

I hereby certify that the above and foregoing Resolution was passed by the Common Council of the said City of San Diego, at the time and by the vote above stated.

Allen H. Wright,  
City Clerk of the City of San Diego, California, and Ex-Officio  
Clerk of the Common Council of the City of San Diego,  
(SEAL) By W. E. Bartlett Deputy.

I hereby certify that the above and foregoing is a full, true and correct copy of Resolution No. 12341 of the resolutions of the City of San Diego, California, as adopted by the Common Council of said City on the 4th day of December, 1912.

Allen H. Wright,  
City Clerk of the City of San Diego, California,  
By Allen H. Wright Deputy.

R E S O L U T I O N   N O .   1 2 3 4 2 .

BE IT RESOLVED By the Common Council of the City of San Diego, as follows:

That the City Attorney of said City of San Diego be, and he is hereby directed to institute such actions and proceedings in the courts as shall be necessary to remove the fence and abate the public nuisance on that part of Horton Avenue, in the City of San Diego, California, lying between the southerly termination of Kite Street and the northwesterly and northerly line of Upas Street in said City.

R E S O L U T I O N   N O .   1 2 3 4 3 .

BE IT RESOLVED By the Common Council of the City of San Diego, as follows:

That the sum of \$17.50 be and the same is hereby authorized to be refunded to F. A. Heilbron, Plumber on account of Sewer Permit No. 9042, taken out for the Munger Laundry Company, Said Company's property being too low to connect with sewer.

R E S O L U T I O N   N O .   1 2 3 4 4 .

BE IT RESOLVED By the Common Council of the City of San Diego, as follows:

That the sum of \$30.00 be and hereby is authorized to be refunded by the Department of Water on Service Orders #3687-88 to C. R. Chapman on account of Inability to deliver water.

R E S O L U T I O N   N O .   1 2 3 4 5 .

WHEREAS, the CITY CLERK has made an over-payment of \$2.50 to the City Treasurer in the matter of filing fees for maps filed with the County Recorder, said Maps being of Tecolote Heights, Aurora Heights, Marine Terrace, Pacific View and Block 80, Park Villas,  
be it

RESOLVED BY THE Common Council of the City of San Diego, that the repayment of said sum of \$2.50 to the City Clerk be and it is hereby authorized and allowed.

R E S O L U T I O N   N O .   1 2 3 4 6 .

BE IT RESOLVED By the Common Council of the City of San Diego as follows:

That the sum of \$5.00 be and hereby is authorized to be refunded to the Wineberger Building Company by the Department of Water, on account of overcharge on service at 2540 D Street.

R E S O L U T I O N   N O.   1 2 3 4 7.

BE IT RESOLVED By the Common Council of the City of San Diego as follows:

That an extension of 60 days time be and it is hereby granted J. S. Schirm to complete the sidewalking and curbing on Goldfinch Street, in front of Block 477, C. C. Seaman's subdivision.

R E S O L U T I O N   N O.   1 2 3 4 8

BE IT RESOLVED By the Common Council of the City of San Diego as follows;

That the City Engineer submit plans and specifications for the paving of "M" Street with asphalt pavement, between Eighth and Ninth Streets.

R E S O L U T I O N   N O.   1 2 3 4 9.

BE IT RESOLVED By the Common Council of the City of San Diego as follows:

That the Department of Water be and it is hereby authorized to make the following extensions, to-wit:

2" main in Guizot And Del Monte Streets, from 30 feet, E/E/L of Guizot of W., thence So. on Del Monte Street, to Lots 7 & 8, Block 92, Pt. Loma Hts. Addition. Approximately 250 feet.

2" main in First Street, from 200 feet N of N of Brooks Street to Lot 8, Block 12, Cleveland Hts Addition. Approximately 60 feet.

2" main in Narragansett Street, from 45 feet E of W of Santa Barbara Street to Lot 9, Block 86, Pt. Loma Hts. Addition. Approximately 230 feet.

R E S O L U T I O N   N O.   1 2 3 5 0.

BE IT RESOLVED By the Common Council of the City of San Diego as follows:

That permission be and it is hereby granted the San Diego Fanciers Club to erect tents on the lot at 7th and "B" Streets for the purpose of conducting a poultry show from December 17th to 23rd, 1912; also permission is granted to erect a post temporarily on the curb line to attach guy wires for the tents, and permission is also granted to stretch a banner across "B" Street at 7th Street advertising said poultry show, all subject to regulation by the Police Department and subject to the approval of the Superintendent of the Department of Fire & Sewers.

R E S O L U T I O N   N O.   1 2 3 5 1.

BE IT RESOLVED By the Common Council of the City of San Diego as follows:

That permission be and it is hereby granted Harry K. Young to conduct an endurance dancing contest at the Armory, 13th and G Streets on New Years night, provided a physician be present at all times to examine all participants, and subject to regulation by the Police Department.

R E S O L U T I O N   N O.   1 2 3 5 2.

BE IT RESOLVED By the Common Council of the City of San Diego as follows:

That the City Auditor be and he is hereby authorized to issue a Class " B " Restaurant Liquor License to Paul Smith at 917 "D" Street, subject to regulation by the Police Department.

R E S O L U T I O N   N O.   1 2 3 5 3.

BE IT RESOLVED By the Common Council of the City of San Diego as follows:

That the City Auditor be and he is hereby authorized to issue the following licenses, subject to regulation by the police Department.

J. W. Hamilton, transfer stand at Fifth St. and University Ave.

D. M. Young, auto stand at southeast corner of Sixth And C Sts.

Theodore Hall, auto stand on Witherby St. between 3rd and 4th Streets, as successor to Fred Williams.

Balloon Route Excursion, auto stand on south side of D Street, between 3rd and 4th Streets, as successor to \_\_\_\_\_ Dorman,

Joseph Reis, fruit and vegetables.

Frank Eichelberger, fruit and vegetables.

Fred Lyle, peanut & popcorn stand on C Street, between 2nd & 3rd Sts.

Normandie Hotel, runner at 825 Fifth Street.

Underwood & Smith, pool and Billard Hall at 1034 $\frac{1}{2}$  Third Street, as successor to W. H. Tullos.

C. J. Williams, selling rubber mending cement of own made at Fifth And C Streets, for quarter ending January 14th, 1913.

William H. Ganoung, free soliders license for peanut and popcorn stand at northwest corner of Fifth and G Streets.

I hereby certify that the above and foregoing are full, true and correct copies of Resolutions Nos. 12342, 12343, 12344, 12345, 12346, 12347, 12348, 12349, 12350, 12351, 12352, and 12353 of the resolutions of the City of San Diego, California, as adopted by the Common Council of said City on the 4th day of December, 1912.

Allen H. Wright,

City Clerk of the City of San Diego, California,

By *Ruth A. Sanders* Deputy.

R E S O L U T I O N   N O.   1 2 3 5 4.

C Street.

RESOLVED, By the Common Council of the City of San Diego, California, that the public interest and convenience of said city require the street work hereinafter described be done, and therefore the said Common Council hereby orders the following street work to be done, to-wit:

The paving, with asphalt pavement, laid upon a concrete base, of the roadway of C Street, in said City, from curb line to curb line, from the east line of Twelfth Street to the east line of sixteenth Street, in said City, including the roadway of all intersections of said C Street with cross streets, between said points, according to the specifications therefor contained in Ordinance No. 4111 of the ordinances of said City, and according to and as shown upon, the plans, drawings and typical cross-sections contained in Document No. 53723, on file in the office of the City Clerk of said City, and copies of which are on file in the office of the City Engineer of said City.

Also, as a part of said work, the construction of concrete curbing upon the said C Street, on both sides thereof, from the east line of Twelfth Street to the east line of Sixteenth Street, including the returns in all intersections of said C Street with cross streets, between said points, (excepting such portions of the said C Street and the said intersections of streets, between said points, already curbed with concrete at the time of the adoption of Resolution of Intention No. 11656, on file in the office of the City Clerk of said City), according to the specifications therefor contained in Ordinance No. 1140, of the ordinances of said City, and according to, and as shown upon, said plans, drawings and typical cross-sections contained in said Document No. 53723.

And also, as a part of said work, the construction in the said C Street of the following re-inforced concrete culverts, to-wit: one twenty-four inch-reinforced concrete culvert at each of the intersections of said C Street with Fourteenth Street and Fifteenth Street, and two twenty-four inch-re-inforced concrete culverts at the intersection of said C Street with Thirteenth Street; according to the plans, drawings and typical cross-sections and specifications therefor contained in said Document No. 53723.

All of said plans, drawings and typical cross-sections and specifications contained in said Document No. 53723, and said specifications contained in said Ordinances No. 4111 and No. 1140, are, by reference thereto incorporated herein and made a part hereof.

The costs and expenses of said work and improvement are to be assessed upon the district which is more particularly described in Resolution of Intention No. 11656, on file in the office of the City Clerk of said City.

For further particulars, and a description of said assessment district, reference is hereby made to said Resolution of Intention No. 11656.

The said Common Council determined that serial bonds bearing interest at the rate of seven per cent. per annum shall be issued to represent assessments of twenty-five dollars or over for the cost of said work or improvement. Said serial bonds shall extend over a period ending ten years from their date, and an even annual proportion of the principal sum thereof shall be payable by coupon, on the second day of January, every year after their date, until the whole is paid, and the interest shall be payable semi-annually, by coupon on the second days of January and July respectively of each year, at the rate of seven per cent. per annum, on all sums unpaid, until the whole of said principal and interest are paid. Said bonds shall be issued in accordance with the provisions of an Act of the Legislature of the State of California, entitled, "An Act to Provide a System of Street Improvement Bonds to represent certain assessments for the cost of street work and improvement within Municipalities." and also for the payment of such bonds," approved February 27th, 1893, and of all acts supplementary thereto, or amendatory thereof. And said Common Council determined that said serial bonds shall be issued to represent the expenses of said work or improvement.

The Evening Tribune, a daily newspaper published and circulated and of general circulation in said City of San Diego, is hereby designated as the newspaper in which this Resolution Ordering Work, and the notice of said work inviting sealed proposals for doing the same, shall be published, in the manner and form, and by the persons required by law.

The Clerk of the said City of San Diego is hereby directed to post conspicuously for five days, on or near the chamber door of the said Common Council, in the manner and form, required by law, a notice with specifications inviting sealed proposals or bids for doing said work; and said Clerk is hereby directed to publish, for two days in said newspaper in the manner and form required by law, a notice of said work, inviting sealed proposals or bids for doing the said work, and referring to the specifications posted or on file.



Said notice shall require either a certified check or bond, as prescribed by law, for an amount not less than ten per cent of the aggregate of the proposal.

Said Clerk of the said City of San Diego is also directed to publish for two says in said newspaper, in the manner required by law, this resolution ordering work.

Passed and adopted by the Common Council of the said City of San Diego, California, this 9th day of December, 1912, by the following vote, to-wit:

AYES---COUNCILMEN Adams, Fay, Sehon, and Dodson.

NOES---NONE

ABSENT-COUNCILMAN Woods.

A. E. Dodson,

President of the Common Council of the City of  
San Diego, California,

I Hereby certify that the above and foregoing Resolution Ordering Work was passed by the Common Council of the said City of San Diego, at the time and by the vote above stated.

Allen H. Wright,

City Clerk of the City of San Diego, California, and Ex-Officio  
Clerk of the Common Council of the City of San Diego,

(SEAL)

By W. E. Bartlett Deputy.

I hereby Certify that the above and foregoing is a full, true and correct copy of Resolution No. 12354 of the resolutions of the City of San Diego, California, as adopted by the Common Council of said City on the 9th day of December, 1912.

Allen H. Wright,

City Clerk of the City of San Diego, California,  
By *Hugh A. Sanders* Deputy.

RESOLUTION OF INTENTION NO. 1 2 3 5 5.

Johnson Avenue and Hayes A v e n u e.

RESOLVED, that it is the intention of the Common Council of the City of San Diego, California, to change the grades of Johnson Avenue, between the west line of University Heights, and the northerly line of Lincoln Avenue; and Hayes Avenue, between the south-westerly line of Johnson Avenue and a point 300 feet west from the west line of Vermont Street, in the City of San Diego, California, as follows, to-wit:

JOHNSON AVENUE.

At the intersection of Johnson Avenue with Lincoln Avenue; at the northwest corner the grade elevation to remain at 297.60 feet; at the northeast corner the grade elevation to remain at 298.00 feet.

At a point on the southwesterly line of Johnson Avenue, distant 160.80 feet north-westerly from the northwest corner of the intersection of Johnson Avenue with Lincoln Avenue, change the grade elevation from 289.00 feet to 293.00 feet.

At a point on the northeasterly line of Johnson Avenue distant 153.25 feet north-westerly from the northeast corner of the intersection of Johnson Avenue with Lincoln Avenue, change the grade elevation from 288.00 feet to 292.00 feet.

At a point on the northwasterly line of Johnson Avenue distant 338.15 feet north-westerly from the last named point, change the grade elevation from 289.00 feet to 291.00 feet.

At the intersection of Johnson Avenue with Hayes Avenue; at the southerly corner,

change the grade elevation from 290.00 feet to 292.00 feet; at the westerly corner change the grade elevation from 291.00 feet to 293.00 feet.

At the intersection of Johnson Avenue with Vermont Street; at the southerly corner change the grade elevation from 292.00 feet to 294.00 feet; at the northerly corner change the grade elevation from 292.00 feet to 293.00 feet.

At a point on the northeasterly line of Johnson Avenue, at right angles to and distant 60 feet from the southerly corner of the intersection of Johnson Avenue with Vermont Street, change the grade elevation from 291.00 feet to 293.00 feet.

At the intersection of the north line of Johnson Avenue with the west line of University Heights the grade elevation to remain at 287.00 feet.

At the intersection of the south line of Johnson Avenue with the west line of University Heights, the grade elevation to remain at 288.00 feet.

#### HAYES AVENUE.

At the intersection of Hayes Avenue with Johnson Avenue; at the southerly corner, change the grade elevation from 290.00 feet to 292.00 feet; at the westerly corner, change the grade elevation from 291.00 feet to 293.00 feet.

At the intersection of Hayes Avenue with Vermont Street; at the northeast corner, change the grade elevation from 289.00 feet to 292.00 feet; at the southeast corner, change the grade elevation from 288.00 feet to 292.00 feet; at the southwest corner change the grade elevation from 287.00 feet to 291.00 feet; at the northwest corner, change the grade elevation from 288.00 feet to 291.00 feet.

At a point on the south line of Hayes Avenue distant 300 feet west from the west line of Vermont Street, the grade elevation to remain at 274.00 feet.

At a point on the north line of Hayes Avenue distant 300 feet west from the west line of Vermont Street, the grade elevation to remain at 275.00 feet.

And the grades of said Johnson Avenue and Hayes Avenue, between the points hereinbefore mentioned, shall have a uniform ascent and descent, and the center lines of said streets shall have an average elevation of the opposite curb grades.

All of said grade elevations to be above the datum line of levels as fixed by Ordinance No. 3950 of the ordinances of said City.

And said Common Council hereby elects to proceed, in making said changes of grades under the provisions of the "Change of Grade Act of 1909."

That the Evening Tribune, a daily newspaper published and circulated, and of general circulation, in the said City of San Diego, be, and it is hereby designated as the newspaper in which this Resolution of Intention, shall be published for two days, and the notice of the passage thereof shall be published for six days in the manner and by the persons required by law.

That the Clerk of the said City of San Diego be, and he is hereby directed to post this Resolution of Intention conspicuously for two days on or near the chamber door of the said Common Council, and to cause the same to be published by two insertions in said daily newspaper in the manner required by law.

That the Street Superintendent of the City of San Diego shall thereupon cause to be conspicuously posted along the street designated in this Resolution of Intention where said change or modification of grade is proposed to be made, at not more than one hundred feet in distance apart, but not less than three in all, notices of the passage of this Resolution, of Intention, in the manner and in the form required by law, and shall also cause a notice similar in substance to be published for six days in said daily newspaper in the manner required by law.

Passed and adopted by the said Common Council of the said City of San Diego, California, this 9th day of December, 1912, by the following vote, to-wit:

AYES---COUNCILMEN Adams, Fay, Sehon and Dodson,

NOES---NONE

ABSENT-COUNCILMAN Woods.

A. E. Dodson,

President of the Common Council of the City of  
San Diego, California

I hereby certify that the above and foregoing Resolution of Intention was passed by the Common Council of the said City of San Diego, at the time and by the vote above stated.

Allen H. Wright,

City Clerk of the City of San Diego, California and Ex-Officio  
Clerk of the Common Council of the said City of San Diego,

(SEAL)

By W. E. Bartlett Deputy.

I hereby certify that the above and foregoing is a full, true and correct copy of Resolution 12355 of the resolutions of the City of San Diego, California, as adopted by the Common Council of said City on the 9th day of December, 1912.

Allen H. Wright,

City Clerk of the City of San Diego, California,

By *W. E. Bartlett* Deputy.

# RESOLUTION OF INTENTION NO. 1 2 3 5 6.

Florida Street.

RESOLVED, that it is the intention of the Common Council of the City of San Diego, California, to change the grade of Florida Street, in the City of San Diego, California, from the north line of Robinson Avenue to the south line of University Avenue, as follows, to-wit:

At the northeast corner of the intersection of Florida Street with Robinson Avenue, the curb grade elevation to remain at 275.00 feet.

At the northwest corner of the intersection of Florida Street with Robinson Avenue, the curb grade elevation to remain at 276.00 feet.

At a point on the west curb line of Florida Street, 40 feet north from the north line of Robinson Avenue, change the curb grade elevation from 276.68 feet to 282.00 feet.

At a point on the west curb line of Florida Street 20 feet north from the last named point, change the grade elevation from 277.02 feet to 284.80 feet.

At a point on the west curb line of Florida Street 20 feet north from the last named point, change the grade elevation from 277.36 feet to 287.20 feet.

At a point on the west curb line of Florida Street 20 feet north from the last named point, change the grade elevation from 277.70 feet to 289.20 feet.

At a point on the west curb line of Florida Street 20 feet north from the last named point, change the grade elevation from 278.04 feet to 290.80 feet.

At a point on the west curb line of Florida Street 20 feet north from the last named point, change the grade elevation from 278.39 feet to 292.00 feet.

At a point on the west curb line of Florida Street 20 feet north from the last named point, change the grade elevation from 278.73 feet to 292.75 feet.

At a point on the west curb line of Florida Street 120 feet north from the last named point, change the grade elevation from 280.78 feet to 286.25 feet.

At a point on the west curb line of Florida Street 20 feet north from the last named point, change the grade elevation from 281.12 feet to 296.75 feet.

At a point on the west curb line of Florida Street 20 feet north from the last named point, change the grade elevation from 281.46 feet to 297.10 feet.

At a point on the west curb line of Florida Street 20 feet north from the last named point, change the grade elevation from 281.81 feet to 297.30 feet.

At a point on the west curb line of Florida Street 20 feet north from the last named point, change the grade elevation from 282.14 feet to 297.35 feet.

At a point on the west curb line of Florida Street 20 feet north from the last named point, change the grade elevation from 282.48 feet to 297.25 feet.

At a point on the west curb line of Florida Street 20 feet north from the last named point, change the grade elevation from 282.83 feet to 297.00 feet.

At a point on the west curb line of Florida Street 20 feet north from the last named point, change the grade elevation from 283.17 feet to 296.60 feet.

At a point on the west curb line of Florida Street 20 feet north from the last named point, change the grade elevation from 283.51 feet to 296.10 feet.

At a point on the west curb line of Florida Street 20 feet north from the last named point, change the grade elevation from 283.86 feet to 295.50 feet.

At a point on the west curb line of Florida Street 20 feet north from the last named point, change the grade elevation from 284.20 feet to 294.80 feet.

At a point on the west curb line of Florida Street 20 feet north from the last named point, change the grade elevation from 284.54 feet to 293.95 feet.

At a point on the west curb line of Florida Street 20 feet north from the last named point, change the grade elevation from 284.88 feet to 293.00 feet.

At the northwest corner of the intersection of Florida Street with Robinson Avenue, establish the gutter grade at 275.00 feet.

At the southwest corner of the intersection of Florida Street with University Avenue, establish the gutter grade at 286.00 feet.

At the southwest corner of the intersection of Florida Street with University Avenue, the curb elevation to remain at 287.00 feet.

At the southeast corner of the intersection of Florida Street with University Avenue, the curb elevation to remain at 284.00 feet.

And the grade of said Florida Street, between the points hereinbefore mentioned, shall have a uniform ascent and descent, and the center line of said street shall have an average elevation of the opposite curb grades.

All of said grade elevations to be above the datum line of levels, as fixed by Ordinance No. 3950 of the ordinances of said City.

And said Common Council hereby elects to proceed, in making said change of grade, under the provisions of the "Change of Grade Act of 1909."

That the Evening Tribune, a daily newspaper published and circulated, and of general circulation, in the said City of San Diego, be, and it is hereby designated as the newspaper in which this resolution of intention shall be published for two days, and the notice of the passage thereof shall be published for six days in the manner and by the persons required by law.

That the Clerk of the said City of San Diego be, and he is hereby directed to post this resolution of intention conspicuously for two days on or near the chamber door of the

said Common Council, and to cause the same to be published by two insertions in said daily newspaper in the manner required by law.

That the Street Superintendent of the City of San Diego shall thereupon cause to be conspicuously posted along the street designated in this Resolution of Intention where said change or modification of grade is proposed to be made, at not more than one hundred feet in distance apart, but not less than three in all, notices of the passage of this Resolution of Intention, in the manner and in the form required by law, and shall also cause a notice similar in substance to be published for six days in said daily newspaper in the manner required by law.

Passed and adopted by the said Common Council of the said City of San Diego, California, this 9th day of December, 1912, by the following vote, to-wit:

AYES---COUNCILMEN Adams, Fay, Schon and Dodson,

NOES---NONE

ABSENT-COUNCILMAN Woods.

A. E. Dodson,

President of the Common Council of the City of  
San Diego, California.

I hereby certify that the above and foregoing Resolution of Intention was passed by the Common Council of the said City of San Diego, at the time, and by the vote above stated.

Allen H. Wright,

City Clerk of the City of San Diego, California, and Ex-Officio  
Clerk of the Common Council of the said City of San Diego,

(SEAL)

By W. E. Bartlett Deputy.

I hereby certify that the above and foregoing is a full, true and correct copy of Resolution No. 12357 of the resolutions of the City of San Diego, California, as adopted by the Common Council of said City on the 9th day of December, 1912.

Allen H. Wright,

City Clerk of the City of San Diego, California,

By *Hugh A. Sanders* Deputy.

RESOLUTION OF INTENTION NO. 1 2 3 5 7.

30th Street, Polk Avenue and Lincoln Avenue.

RESOLVED, that it is the intention of the Common Council of the City of San Diego, California, to change the grades of 30th Street, between the north line of University Avenue and the north line of Polk Avenue; Polk Avenue, between the east line of Kansas Street and the west line of Ohio Street; and Lincoln Avenue, between the east line of Kansas Street and the west line of Ohio street, in the City of San Diego, California, as follows, to-wit:

30th Street.

At the intersection of 30th Street with University Avenue; at the northwest corner the grade elevation to remain at 356.00 feet; at the northeast corner, the grade elevation to remain at 356.00 feet.

At the intersection of 30th Street with Lincoln Avenue; at the southwest corner, change the grade elevation from 361.00 feet to 359.50 feet; at the southeast corner change the grade elevation from 360.50 feet to 359.00 feet; at the northeast corner change the grade elevation from 361.00 feet to 359.50 feet; at the northwest corner, change the grade elevation from 361.50 feet to 360.00 feet.

At a point on the east line of 30th Street, 180 feet north from the north line of

Lincoln Avenue, change the grade elevation from 363.60 feet to 360.25 feet; at a point on the east line 20 feet north from the last named point, change the grade elevation from 363.84 feet to 360.33 feet; at a point on the east line of 20 feet north from the last named point, change the grade elevation from 364.04 feet to 360.42 feet; at a point on the east line 20 feet north from the last named point, change the grade elevation from 364.22 feet to 360.50 feet; at a point on the east line of 20 feet north from the last named point, change the grade elevation from 364.36 feet to 360.58 feet; at a point on the east line of 30th Street 20 feet north from the last named point, change the grade elevation from 364.48 feet to 360.66 feet; at a point on the east line of 20 feet north from the last named point, change the grade elevation from 364.56 feet to 360.75 feet; at a point on the east line 20 feet north from the last named point, change the grade elevation from 364.60 feet to 360.83 feet; at a point on the east line 20 feet north from the last named point, change the grade elevation from 364.64 feet to 360.91 feet; at a point on the east line 20 feet north from the last named point, change the grade elevation from 364.64 feet to 361.00 feet; at a point on the east line 20 feet north from the last named point, change the grade elevation from 364.60 feet to 361.08 feet.

At a point on the west line of 30th Street 180 feet north from the north line of Lincoln Avenue, change the grade elevation from 363.75 feet to 360.75 feet; at a point on the west line 20 feet north from the last named point, change the grade elevation from 363.96 feet to 360.83 feet; at a point on the west line 20 feet north from the last named point change the grade elevation from 364.14 feet to 360.91 feet; at a point on the west line 20 feet north from the last named point, change the grade elevation from 364.30 feet to 361.00 feet; at a point on the west line 20 feet north from the last named point, change the grade elevation from 364.44 feet to 361.08 feet; at a point on the west line 20 feet north from the last named point, change the grade elevation from 364.54 feet to 361.16 feet; at a point on the west line 20 feet north from the last named point, change the grade elevation from 364.62 feet to 361.25 feet; at a point on the west line 20 feet north from the last named point, change the grade elevation from 364.68 feet to 361.33 feet; at a point on the west line 20 feet north from the last named point, change the grade elevation from 364.70 feet to 361.41 feet; at a point on the west line 20 feet north from the last named point, change the grade elevation from 364.72 feet to 361.50 feet; at a point on the west line 20 feet north from the last named point, change the grade elevation from 364.70 feet to 361.58 feet.

At the intersection of 30th Street with Polk Avenue; at the southwest corner, change the grade elevation from 364.00 feet to 362.50 feet; at the southeast corner, change the grade elevation from 363.50 feet to 362.00 feet; at the northeast corner the grade elevation to remain at 362.50 feet; at the northwest corner the grade elevation to remain at 363.00 feet.

#### POLK AVENUE.

At the intersection of Polk Avenue with Kansas Street; at the southeast corner, the grade elevation to remain at 369.00 feet; at the northeast corner, the grade elevation to remain at 369.00 feet.

At the intersection of Polk Avenue with 30th Street; at the southwest corner change the grade elevation from 364.00 feet to 362.50 feet; at the northwest corner the grade elevation to remain at 363.00 feet; at the northeast corner, the grade elevation to remain at 362.50 feet; at the southeast corner change the grade elevation from 363.60 feet to 362.00 feet.

At the intersection of Polk Avenue with Ohio Street; at the northwest corner, the grade elevation to remain at 365.50 feet; at the southwest corner the grade elevation to remain at 365.50 feet.

LINCOLN AVENUE.

At the intersection of Lincoln Avenue with Kansas Street; at the northeast corner the grade elevation to remain at 364.50 feet; at the southeast corner the grade elevation to remain at 363.50 feet.

At the intersection of Lincoln Avenue with 30th street; at the northwest corner change the grade elevation from 361.50 feet to 360.00 feet; at the southwest corner, change the grade elevation from 361.00 feet to 359.50 feet; at the southeast corner change the grade elevation from 360.50 feet to 359.00 feet; at the northeast corner, change the grade elevation from 361.00 feet to 359.50 feet.

At the intersection of Lincoln Avenue with Ohio Street; at the northwest corner the grade elevation to remain at 363.00 feet; at the southwest corner the grade elevation to remain at 362.50 feet.

And the grades of said 30th Street, Polk Avenue, and Lincoln Avenue, between the points hereinbefore mentioned, shall have a uniform ascent and descent, and the center line of said streets shall have an average elevation of the opposite curb grades.

All of said grade elevations to be above the datum line of levels, as fixed by Ordinance No. 3950 of the ordinances of said City.

And said Common Council hereby elects to proceed, in making said changes of grades, under the provisions of the "Change of Grade Act of 1909."

That THE EVENING TRIBUNE, a daily newspaper published and circulated and of general circulation in the said City of San Diego, Be, and it is hereby designated as the newspaper in which this Resolution of Intention shall be published for two days and the notice of the passage thereof shall be published for six days in the manner and by the persons required by law.

That the Clerk of the said City of San Diego be, and he is hereby directed to post this Resolution of Intention conspicuously for two days on or near the chamber door of the said Common Council, and to cause the same to be published by two insertions in said daily newspaper in the manner required by law.

That the Street Superintendent of the City of San Diego shall thereupon cause to be conspicuously posted along the street designated in this resolution of intention where said change or modification of grade is proposed to be made, at not more than one hundred feet in distance apart, but not less than three in all, notices of the passage of this Resolution of Intention, in the manner and in the form required by law, and shall also cause a notice similar in substance to be published for six days in said daily newspaper in the manner required by law.

Passed and adopted by the said Common Council of the said City of San Diego, California, this 9th day of December, 1912, by the following vote, to-wit:

AYES---COUNCILMEN Adams, Fay, Sehon and Dodson.

NOES---NONE

ABSENT-COUNCILMAN Woods.

A. E. Dodson,

President of the Common Council of the City of  
San Diego, California,

I hereby certify that the above and foregoing resolution of intention was passed by the Common Council of said City of San Diego, at the time and by the vote above stated.



Allen H. Wright,

City Clerk of the City of San Diego, California, and Ex-Officio  
Clerk of the Common Council of the said City of San Diego,

(SEAL)

By W. E. Bartlett Deputy.

I hereby certify that the above and foregoing is a full, true and correct copy of Resolution No. 12357 of the resolutions of the City of San Diego, California, as adopted by the Common Council of said City on the 9th day of December, 1912.

Allen H. Wright,

City Clerk of the City of San Diego, California,

By Dugh A. Sanders Deputy

RESOLUTION OF INTENTION NO. 1 2 3 5 8.

32nd Street and J Street.

RESOLVED, that it is the intention of the Common Council of the City of San Diego, California, to change the grades of 32ND STREET, between the south line of I Street and a point 150 feet south from the south line of J Street; J STREET, between the east line of 32nd Street in McLaren's H Street Addition, and a point 300 feet west from the west line of 32nd Street and 32ND STREET in McLaren's H Street Addition, between the north line of J Street produced east and the south line of J Street produced west, in the City of San Diego, California, as follows, to-wit:

32ND STREET.

At the intersection of 32nd Street with I Street; at the southwest corner, the grade elevation to remain at 82.40 feet; at the southeast corner the grade elevation to remain at 82.40 feet.

At the intersection of 32nd Street with J Street; at the northwest corner change the grade elevation from 83.00 feet to 81.00 feet; at the northeast corner change the grade elevation from 83.50 feet to 81.00 feet; at the southeast corner change the grade elevation from 83.50 feet to 81.50 feet; at the southwest corner, change the grade elevation from 83.00 feet to 81.50 feet.

At a point on the west line of 32nd Street, 150 feet south from the south line of J Street, the grade elevation to remain at 82.25 feet; at a point on the east line of 32nd Street, 150 feet south from the south line of J Street, the grade elevation to remain at 82.50 feet.

J STREET.

At the intersection of J Street with 32nd Street in McLaren's H Street Addition; at the northwest corner, change the grade elevation from 69.00 feet to 74.00 feet; at a point on the east line of 32nd Street in McLaren's H Street Addition where said east line would be intersected by the north line of J Street produced east, change the grade elevation from 68.50 feet to 73.50 feet; at a point on the east line of 32nd Street, in McLaren's H Street Addition where said east line would be intersected by the south line of J Street produced east, change the grade elevation from 69.50 feet to 75.50 feet; at a point on the south line of J Street where said south line would be intersected by the west line of 32nd Street in McLaren's H Street Addition, produced south, change the grade elevation from 70.00 feet to 76.00 feet.

At the intersection of J Street with 32nd Street; at the northeast corner change the grade elevation from 83.50 feet to 81.00 feet; at the southeast corner change the

grade elevation from 83.50 feet to 81.50 feet; at the southwest corner, change the grade elevation from 83.00 feet to 81.50 feet; at the northwest corner change the grade elevation from 83.00 feet to 81.60 feet.

At a point on the north line of J Street, 300 feet west from the west line of 32nd Street, the grade elevation to remain at 79.00 feet.

At a point on the south line of J Street 300 feet west from the west line of 32nd Street the grade elevation to remain at 78.50 feet.

#### 32ND STREET IN McLAREN'S H STREET ADDITION.

At the northwest corner of the intersection of 32nd Street in McLaren's H Street Addition, with J Street change the grade elevation from 69.00 feet to 74.00 feet.

At a point on the east line of 32nd Street in McLaren's H Street Addition where said east line would be intersected by the north line of J Street produced east, change the grade elevation from 68.50 feet to 73.50 feet.

At a point on the west line of 32nd Street in McLaren's H Street Addition where said west line would be intersected by the south line of J Street, produced west, the grade elevation to remain at 66.50 feet.

At the southeast corner of the intersection of 32nd Street in McLaren's H Street Addition with J Street, the grade elevation to remain at 66.00 feet.

And the grades of said 32nd Street, <sup>and J Street,</sup> between the points hereinbefore mentioned, shall have a uniform ascent and descent, and the center line of said streets shall have an average elevation of the opposite curb grades.

All of said grade elevations to be above the datum line of levels, as fixed by Ordinance No. 3950 of the ordinances of said City.

And said Common Council hereby elects to proceed, in making said change of grade under the provisions of the "Change of Grade Act of 1909."

That THE EVENING TRIBUNE, a daily newspaper published and circulated and of general circulation, in the said City of San Diego, be, and it is hereby designated as the newspaper in which this Resolution of Intention shall be published for two days, and the notice of the passage thereof shall be published for six days in the manner and by the persons required by law.

That the Clerk of the said City of San Diego be, and he is hereby directed to post this Resolution of Intention conspicuously for two days on or near the chamber door of the said Common Council, and to cause the same to be published by two insertions in said daily newspaper in the manner required by law.

That the Street Superintendent of the City of San Diego shall thereupon cause to be conspicuously posted along the street designated in this Resolution of Intention where said change or modification of grade is proposed to be made, at not more than one hundred feet in distance apart, but not less than three in all, notices of the passage of this Resolution of Intention, in the manner and in the form required by law, and shall also cause a notice similar in substance to be published for six days in said daily newspaper in the manner required by law.

Passed and adopted by the said Common Council of the said City of San Diego, California, this 9th day of December, 1912, by the following vote, to-wit:

AYES---COUNCILMEN Adams, Fay, Schon, and Dodson.

NOES---NONE

ABSENT-COUNCILMAN Woods.

A. E. Dodson,

President of the Common Council of the City of  
San Diego, California,

I hereby certify that the above and foregoing Resolution of Intention was passed by the Common Council of the said City of San Diego, at the time and by the vote above stated.

Allen H. Wright,

City Clerk of the City of San Diego, California, and Ex-Officio  
Clerk of the Common Council of the said City of San Diego,

(SEAL)

By W. E. Bartlett Deputy.

I hereby certify that the above and foregoing is a full, true and correct copy of Resolution No. 12358 of the resolutions of the City of San Diego, California, as adopted by the Common Council of said City on the 9th day of November, 1912.

Allen H. Wright,

City Clerk of the City of San Diego, California,

By Hugh A. Sanders Deputy.

RESOLUTION OF INTENTION NO. 12359.

Arnold Avenue.

RESOLVED, that it is the intention of the Common Council of the City of San Diego, California, to change the grade of ARNOLD AVENUE, in the City of San Diego, California, from the south line of Wightman Street to the north line of Dwight Street, as follows, to-wit:

At the intersection of Arnold Avenue with Wightman Street; at the southwest corner the grade elevation to remain at 296.50 feet; at the southeast corner, the grade elevation to remain at 297.50 feet.

At the intersection of Arnold Avenue with Landis Street; at the northwest corner change the grade elevation from 291.50 feet to 292.50 feet; at the northeast corner change the grade elevation from 292.50 feet to 293.50 feet; at the southeast corner change the grade elevation from 292.00 feet to 293.00 feet; at the southwest corner change the grade elevation from 291.00 feet to 292.00 feet.

At a point on the west line of Arnold Avenue, 410 feet south from the south line of Landis Street, change the grade elevation from 287.63 feet to 290.00 feet.

At a point on the east line of Arnold Avenue, 410 feet south from the south line of Landis Street, change the grade elevation from 288.63 feet to 291.00 feet.

At the intersection of Arnold Avenue with Dwight street; at the northeast corner the grade elevation to remain at 287.00 feet; at the northwest corner the grade elevation to remain at 286.00 feet.

And the grade of said Arnold Avenue, between the points hereinbefore mentioned, shall have a uniform ascent and descent, and the center line of said street shall have an average elevation of the opposite curb grades.

All of said grade elevations to be above the datum line of levels as fixed by ordinance No. 3950 of the ordinances of said city.

And said common council hereby elects to proceed in making said change of grade, under the provisions of the "Change of Grade Act of 1909."

That THE EVENING TRIBUNE, a daily newspaper, published and circulated and of general circulation in the said City of San Diego, be, and it is hereby designated as the newspaper in which this resolution of intentions shall be published for two days, and the notice of the passage thereof shall be published for six days in the manner and by the persons required by law.

That the Clerk of the said City of San Diego be, and he is hereby directed to post this Resolution of Intention conspicuously for two days on or near the chamber door of the said Common Council, and to cause the same to be published by two insertions in said daily newspaper in the manner required by law.

That the Street Superintendent of the City of San Diego shall thereupon cause to be conspicuously posted along the street designated in this Resolution of Intention where said change or modification of grade is proposed to be made, at not more than one hundred feet in distance apart, but not less than three in all, notices of the passage of this Resolution of Intention, in the manner and in the form required by law, and shall also cause a notice similar in substance to be published for six days in said daily newspaper in the manner required by law.

Passed and adopted by the said Common Council of the said City of San Diego, California, this 9th day of December, 1912, by the following vote, to-wit:

AYES---COUNCILMEN Adams, Fay, Sehon and Dodson.

NOES---NONE

ABSENT-COUNCILMAN Woods.

A. E. Dodson,

President of the Common Council of the City of  
San Diego, California.

I hereby certify that the above and foregoing Resolution of Intention was passed by the Common Council of the said City of San Diego, at the time and by the vote above stated.

Allen H. Wright,

City Clerk of the City of San Diego, California, and Ex-Officio  
Clerk of the Common Council of the said City of San Diego,

(SEAL)

By W. E. Bartlett Deputy.

I hereby Certify that the above and foregoing is a full, true and correct copy of Resolution No. 12359 of the resolutions of the City of San Diego, California, as adopted by the Common Council of said City on the 9th day of December, 1912.

Allen H. Wright,

City Clerk of the City of San Diego, California,

By Hugh A. Sanders Deputy.

# RESOLUTION OF INTENTION NO. 1 2 3 6 0.

Fern Street.

BE IT RESOLVED By the Common Council of the City of San Diego as follows:

That the public interest and convenience of said City require the closing up of those portions of Fern Street hereinafter mentioned; and,

BE IT FURTHER RESOLVED, that it is the intention of said Common Council to order the closing up of those portions of said Fern Street, in said City of San Diego, particularly described as follows, to-wit:

Beginning at a point on the north line of South Park Addition, in said City of San Diego, said point being distant 53 feet easterly from the southeast corner of block 10 of J. P. Christensen's Sub-division of the west half of the northeast quarter of Pueblo Lot 1141; thence northerly to the intersection of the south line of Grape Street with the east line of Fern Street; thence southerly to a point on the north line of said South Park Addition, said point being distant 60 feet easterly from the southeast corner of said block 10 of J. P. Christensen's Subdivision; thence westerly along the north line of said South

Park Addition, a distance of seven feet to the point or place of beginning.

Also, beginning at the southeast corner of lot 10 in block 5 of said South Park Addition; thence northerly to the northeast corner of said lot 10; thence easterly to the southeast corner of block 10 of said J. P. Christensen's Subdivision; thence southwesterly to the point or place of beginning.

That it is not deemed necessary that any land be taken therefor.

That the exterior boundaries of the district of lands in said City to be affected by said work and improvement, and to be assessed to pay the damages, costs and expenses thereof, are described as follows, to-wit:

Beginning at a point on the south line of Grape Street distant 100 feet east from the east line of 30th Street; thence south on a line parallel to and distant 100 feet east from the east line of 30th Street to a point distant 150 feet north from the north line of Cedar Street; thence east on a line parallel to and distant 150 feet north from the north line of Cedar Street to a point 100 feet west from the west line of Grove Street; thence north on a line parallel to and distant 100 feet west from the west line of Grove Street to an intersection with the south line of Elm Street; thence northerly to a point on the north line of Elm Street distant 125 feet west from the west line of Grove Street; thence north and northerly on a line parallel to and distant 125 feet west from the west line of Grove Street on a line parallel to and distant 125 feet west from the west line of Grove Street, produced north to an intersection with the south line of Grape Street; thence west along the south line of Grape Street to the point or place of beginning; excepting therefrom all public streets, roads, alleys, avenues and highways.

Said J. P. Christensen's Subdivision of the west half of the northeast quarter of Pueblo Lot 1141 being according to Map No. 879, on file in the County Recorder's office of San Diego County, California.

Said South Park Addition being according to map No. 623, on file in said County Recorder's office.

That THE EVENING TRIBUNE, a daily newspaper published and circulated and of general circulation, in the said City of San Diego, be and it is hereby designated as the newspaper in which the Street Superintendent of said City shall cause to be published, in the manner and form required by law, notice of the passage of this Resolution of Intention, and the said Street Superintendent is hereby directed to cause notices of the passage of this resolution to be posted in the manner and form required by law, and to cause a notice similar in substance to be published in said newspaper for a period of ten days in the manner required by law.

Passed and adopted by the said Common Council of the said City of San Diego, California, this 9th day of December, 1912, by the following vote, to-wit:

AYES---COUNCILMEN Adams, Fay, Sehon and Dodson.

NOES---NONE

ABSENT-COUNCILMAN Woods.

A. E. Dodson,

President of the Common Council of the City of  
San Diego, California.

I hereby certify that the above and foregoing Resolution of Intention was passed by the Common Council of the said City of San Diego, at the time and by the vote above stated.

Allen H. Wright,

City Clerk of the City of San Diego, California, and Ex-Officio  
Clerk of the Common Council of the said City of San Diego,

(SEAL)

By W. E. Bartlett Deputy.

I hereby certify that the above and foregoing is a full, true and correct copy of Resolution No. 12360 of the resolutions of the City of San Diego, California, as adopted by the Common Council of said City on the 9th day of December, 1912.

Allen H. Wright,  
City Clerk of the City of San Diego, California,  
By Hugh A. Sanders Deputy.

RESOLUTION OF AWARD NO. 1 2 3 6 1 .

Cross-walks in University Heights.

RESOLVED, that the Common Council of the City of San Diego, California, having in open session on the 25th day of November, 1912, opened, examined and publicly declared all sealed proposals or bids offered for doing the following work, to-wit:

The construction of the following cement concrete cross-walks in the district bounded by the south line of Meade Street, the north line of Adams Avenue, the west line of Park Boulevard and the west line of Maryland Street, in University Heights, in the City of San Diego, California, to-wit:

The construction of three (3) cement concrete cross-walks at the termination of North Avenue in Adams Avenue.

The construction of four (4) cement concrete cross-walks at each of the following street intersections, to-wit: at the intersection of Campus Avenue with Madison Avenue; at the intersection of North Avenue with Madison Avenue; at the intersection of Cleveland Avenue with Madison Avenue; at the intersection of Maryland Street with Madison Avenue; at the intersection of North Avenue with Monroe Avenue; at the intersection of Campus Avenue with Monroe Avenue; at the intersection of Cleveland Avenue with Monroe Avenue; at the intersection of Maryland Street with Monroe Avenue; at the intersection of Campus Avenue with Meade Street; at the intersection of Cleveland Avenue with Meade Street; at the intersection of Maryland Street with Meade Street.

The construction of one cement concrete cross-walk across North Avenue, at the termination of said North Avenue in Meade Street; and the construction of one cement cross-walk across Oklahoma Street, at the termination of said Oklahoma Street in Maryland Street.

The construction of cement concrete cross-walks across all of the alleys in said district, at the intersection of said alleys with the following streets and avenues, to-wit: at the intersection of the alleys in blocks twenty-five (25) and twenty-six (26) with Adams Avenue and Madison Avenue, at the intersection of the alleys in blocks twenty-seven (27) and twenty-eight (28) with Madison Avenue; at the intersection of the alleys in blocks forty-two (42), forty-three (43), forty-four (44) and forty-five (45) with Madison Avenue and Monroe Avenue (excepting the intersection of the alley in block forty-two (42) with Madison Avenue); at the intersection of the alleys in blocks seventy-nine (79) and seventy-eight (78) with Monroe Avenue, North Avenue and Campus Avenue; at the intersection of the alleys in blocks eighty (80) and eighty-one (81) with Monroe Avenue and Meade Street; at the intersection of the alleys in blocks ninety-six (96) and ninety-seven (97) with Meade Street; all of said blocks being in University Heights, in said City of San Diego.

That said cement concrete cross-walks shall be constructed in all respects according to the specifications therefor contained in Document No. 51447, on file in the office of the City Clerk of said City, and copies of which are on file in the office of the City Engineer of said City, and also according to, and as shown upon, the plans, drawings and typical cross-sections contained in said Document No. 51447.

All of said plans, drawings and typical cross-sections and specifications contained in said Document No. 51447, are, by reference thereto, incorporated herein and made a part hereof.

Said University Heights being according to the Amended Map of University Heights by G. A. d'Hemecourt, filed in Book 8 of Lis Pendens, at page 36, in the County Recorder's office of San Diego County, California.

The costs and expenses of said work and improvement are to be assessed upon the district which is more particularly described in Resolution of Intention No. 11733, on file in the office of the City Clerk of said City.

For further particulars, and a description of said assessment district, reference is hereby made to said Resolution of Intention No. 11733.

The said Common Council hereby rejects all of said proposals or bids, except the next herein mentioned, and hereby awards the contract for said work to the lowest, regular, responsible bidder, to-wit: To Olof Nelson, at the prices specified in his bid for said work, on file in the office of the Clerk of said City, to-wit: Cement concrete cross-walks per square foot, 25-1/2 cents.

The Clerk of said City of San Diego is hereby directed to post a notice of this award conspicuously for five days on or near the chamber door of the said Common Council, and also to cause said notice to be published for two days in The Evening Tribune, a daily newspaper published and circulated, and of general circulation, in the said City of San Diego, and hereby designated for that purpose.

Passed and adopted by the said Common Council of the said City of San Diego, California, this 9th days of December, 1912, by the following vote, to-wit:

AYES---Councilmen Adams, Fay, Sehon and Dodson

NOES---None

ABSENT-Councilman Woods.

A. E. Dodson,

President of the Common Council of the City of  
San Diego, California.

The foregoing Resolution of Award was thereupon approved by the said Common Council of the said City of San Diego, California, this 9th day of December, 1912, by the following vote, to-wit:

AYES---Councilmen Adams, Fay, Sehon and Dodson

NOES---None

ABSENT-Councilman Woods,

being a three-fourths vote of said Common Council.

A. E. Dodson,

President of the Common Council of the City of  
San Diego, California.

I hereby certify that the above and foregoing is a full, true and correct copy of Resolution No. 12361 of the resolutions of the City of San Diego, California, as adopted by the Common Council of said City on the 9th day of December, 1912.

Allen H. Wright,

City Clerk of the City of San Diego, California.

By *Hugh A. Sanders* Deputy.



## RESOLUTION OF AWARD NO. 1 2 3 6 2 .

RESOLVED, that the Common Council of the City of San Diego, California, having in open session on the 2nd day of December, 1912, opened, examined and publicly declared all sealed proposals or bids offered for doing the following work, to-wit:

The grading, to the official grade thereof, of Thirty-first Street, in said City, for the entire width of said street, from property line to property line, from the south line of H Street to the north line of Webster Avenue, including the entire width and length of the intersections of said Thirty-first Street with I Street, J Street and N Street, (excepting the intersections of said Thirty-first Street with K Street, L Street and M Street, and also excepting such portions of the said Thirty-first Street and said intersections of streets, between said points, required by law to be kept in order or repair by any person or company having railroad tracks thereon), according to the specifications therefor contained in Ordinance No. 3510 of the ordinances of said City, and according to, and as shown upon the plans and drawings contained in Document No. 54529, on file in the office of the City Clerk of said City, and copies of which are on file in the office of the City Engineer of said City.

All of said plans and drawings contained in said Document No. 54529, and said specifications contained in said Ordinance No. 3510, are, by reference thereto, incorporated herein and made a part hereof.

The costs and expenses of said work and improvement are to be assessed upon the district which is more particularly described in Resolution of Intention No. 11735, on file in the office of the City Clerk of said City.

For further particulars, and a description of said Assessment district, reference is hereby made to said Resolution of Intention No. 11735.

Said Common Council hereby rejects all of said proposals or bids, except the next herein mentioned, and hereby awards the contract for said work to the lowest, regular, responsible bidder, to-wit: To John Engebretsen, at the prices specified in his bid for said work, on file in the office of the Clerk of said City of San Diego, to-wit: Excavation, per cubic yard, 36 cents; embankment, per cubic yard, 2 cents.

The Clerk of said City of San Diego is hereby directed to post a notice of this ward conspicuously for five days on or near the chamber door of the said Common Council, and also to cause said notice to be published for two days in The Evening Tribune, a daily newspaper published and circulated and of general circulation, in the said City of San Diego, and hereby designated for that purpose.

Passed and adopted by the said Common Council of the said City of San Diego, California, this 9th day of December, 1912, by the following vote, to-wit:

AYES---Councilmen Adams, Fay, Sehon and Dodson

NOES---None

ABSENT-Councilman Woods.

A. E. Dodson,

President of the Common Council of the City of  
San Diego, California.

The foregoing Resolution of Award was thereupon approved by the said Common Council of the said City of San Diego, California, this 9th day of December, 1912, by the following vote, to-wit:

AYES---Councilmen Adams, Fay, Sehon and Dodson

NOES---None

ABSENT-Councilman Woods.

A. E. Dodson,

President of the Common Council of the City of  
San Diego, California.

I hereby certify that the above and foregoing is a full, true and correct copy of Resolution No. 12362 of the resolutions of the City of San Diego, California, as adopted by the Common Council of said City on the 9th day of December, 1912.

Allen H. Wright,  
City Clerk of the City of San Diego, California.  
By Hugh B. Sanders Deputy.

RESOLUTION OF AWARD NO. 1 2 3 6 3 .

RESOLVED, that the Common Council of the City of San Diego, California, having in open session on the 2nd day of December, 1912, opened, examined and publicly declared all sealed proposals or bids offered for doing the following work, to-wit:

The grading, to the official grade thereof, of A Street, in said City, for the entire width of said street, from property line to property line, from the west line of Fifteenth Street to a point 172 feet west of the west line of Fifteenth Street, according to the specifications therefor contained in Ordinance No. 3510 of the ordinances of said City, and according to, and as shown upon, the plans and drawings therefor contained in Document No. 52884, on file in the office of the City Clerk of said City, and copies of which are on file in the office of the City Engineer of said City.

And also, as a part of said work, the construction of a wooden guard railing, sixty feet in length, across said A Street, at a point 172 feet west of the west line of Fifteenth Street, according to the plans, drawings and specifications therefor contained in said Document No. 52884.

All of said plans, drawings and specifications contained in said Document No. 52884, and said specifications contained in said Ordinance No. 3510, are, by reference thereto, incorporated herein and made a part hereof.

Said Common Council hereby rejects all of said proposals or bids, except the next herein mentioned, and hereby awards the contract for said work to the lowest, regular, responsible bidder, to-wit: To John Engebretsen, at the prices specified in his bid for said work, on file in the office of the Clerk of said City of San Diego, to-wit: Excavation, per cubic yard, 44 cents; embankment, per cubic yard, 99 cents.

The Clerk of said City of San Diego is hereby directed to post a notice of this award conspicuously for five days on or near the chamber door of the said Common Council, and also to cause said notice to be published for two days in The Evening Tribune, a daily newspaper published and circulated, and of general circulation, in the said City of San Diego, and hereby designated for that purpose.

Passed and adopted by the said Common Council of the said City of San Diego, California, this 9th day of December, 1912, by the following vote, to-wit:

AYES---COUNCILMEN Adams, Fay, Sehon and Dodson,  
NOES---NONE  
ABSENT-COUNCILMAN Woods.

A. E. Dodson,  
President of the Common Council of the City of  
San Diego, California,

The foregoing Resolution of Award was thereupon approved by the said Common Council of the said City of San Diego, California, this 9th day of December, 1912, by the following vote, to-wit:

AYES---COUNCILMEN Adams, Fay, Sehon and Dodson.  
NOES---NONE  
ABSENT-COUNCILMAN Woods

being a three-fourths vote of said Common Council.

A. E. Dodson,  
President of the Common Council of the  
City of San Diego, California,

I hereby certify that the above and foregoing is a full, true and correct copy of Resolution No. 12363 of the resolutions of the City of San Diego, California, as adopted by the Common Council of the said City of San Diego, on the 9th day of December, 1912.

Allen H. Wright,  
City Clerk of the City of San Diego, California,  
By *Hugh P. Sanders* Deputy.

R E S O L U T I O N   N O .   1 2 3 6 4 .

WHEREAS, Julius E. Charpiot did on the 20th day of January, 1909, execute a deed of easement to the City of San Diego for the purpose of constructing a sewer on and across lots 36 and 37 in block 24, Breed & Chase Addition, as seen by reference to Page 174, Book 462, of the records of deeds for San Diego County, California, and

WHEREAS, the said City of San Diego did not use or occupy the said lots for said sewer purpose, and does not desire to use the same, THEREFORE,

BE IT RESOLVED By the Common Council of the City of San Diego, as follows:

That the City of San Diego hereby releases and abandons all right, title, claim and interest had or received by virtue of said conveyance.

Passed and adopted by the said Common Council of the said City of San Diego, California, this 9th day of December, 1912, by the following vote, to-wit:

- AYES---COUNCILMEN Adams, Fay, Schon, and Dodson.  
NOES---NONE  
ABSENT-COUNCILMAN Woods.

A. E. Dodson,  
President of the Common Council of the City of  
San Diego, California.

I hereby certify that the above and foregoing Resolution was passed by the Common Council of the said City of San Diego, at the time and by the vote above stated.

Allen H. Wright,  
City Clerk of the City of San Diego, California, and Ex-Officio  
Clerk of the Common Council of the City of San Diego,

(SEAL) By W. R. Bartlett Deputy.

I hereby certify that the above and foregoing is a full, true and correct copy of Resolution No. 12364 of the resolutions of the City of San Diego, California, as adopted by the Common Council of said City on the 9th day of December, 1912.

Allen H. Wright,  
City Clerk of the City of San Diego, California,  
By *Hugh P. Sanders* Deputy.

R E S O L U T I O N   N O .   1 2 3 6 5 .

ADOPTING MAP OF WILWOOD ANNEX, AND ACCEPTING THE STREETS THEREIN.

BE IT RESOLVED BY THE COMMON COUNCIL OF THE CITY OF SAN DIEGO, as follows:

Said Common Council hereby finds that that certain map, entitled, "Barney, McKie & Rife Wildwood Annex, being a subdivision of a portion of Lot 16, of Pueblo Lot 200, according to map Number 766, filed 11-2-1893, San Diego, California, and more particularly described as follows: Commencing at the N.Easterly corner of said Lot 16; thence N. 51° 57' W. 715 ft. to the most Westerly corner of Lot 14, block 3, of Loma Terrace (Map No. 1371, filed 9-5-1911), thence S. 36° 14' 30" W., 323.79 ft. to the most easterly corner of Lot 1, block 4, of Wildwood (Map No. 1388, filed 12/5/1911), thence S. 53° 56' E. 712.06 ft. to the S. Easterly corner of said Lot 16; thence N. 36° 37' E. 298.87 ft. to the point of commencement. Surveyed July, 1912, by A. P. McCarton, Engineer," is made in the manner and form prescribed by law, and conforms to the surrounding surveys; and that said map and the subdivisions of land shown thereon is hereby allowed; and said Common Council hereby accepts on behalf of the public the following streets shown on said map, to-wit: Ridge Road, Warrington Street and Chatsworth Boulevard, and an easement six feet wide across the back end of each of the lots shown on said subdivision for public utilities purposes. And said Ridge Road, Warrington Street and Chatsworth Boulevard are hereby declared to be public street, road, and boulevard, and dedicated to the public use.

The Clerk of said City is hereby authorized and directed to endorse upon said map, as and for the act of this Common Council, that said Ridge Road, Warrington Street, Chatsworth Boulevard, and said easement are accepted on behalf of the public as hereinbefore stated.

Passed and adopted by the said Common Council of the said City of San Diego, California, this 9th day of December, 1912, by the following vote, to-wit:

AYES---COUNCILMEN Adams, Fay, Schon and Dodson.

NOES---NONE

ABSENT-COUNCILMAN Woods.

A. E. Dodson,

President of the Common Council of the City of  
San Diego, California.

I hereby certify that the above and foregoing Resolution was passed by the Common Council of the said City of San Diego, at the time and by the vote above stated.

Allen H. Wright,

City Clerk of the City of San Diego, California, and Ex-Officio  
Clerk of the Common Council of the City of San Diego,

(SEAL)

By W. E. Bartlett Deputy.

I Hereby certify that the above and foregoing is a full, true and correct copy of Resolution No. 12365 of the resolutions of the City of San Diego, California, as adopted by the Common Council of said City on the 9th day of December, 1912.

Allen H. Wright,

City Clerk of the City of San Diego, California,

By Thos. J. Sanders Deputy.

# R E S O L U T I O N   N O .   1 2 3 6 6 .

ADOPTING MAP OF BOULEVARD GARDENS, AND ACCEPTING THE  
STREETS AND AVENUES THEREIN.

BE IT RESOLVED By the Common Council of the City of San Diego, as follows;

Said Common Council hereby finds that that certain map, entitled, "Boulevard Gardens, a subdivision of a portion of Pueblo Lots 263 and 264, City of San Diego and des-

cribed as follows: Beginning at an iron pin on S.E.ly line of P.L.263 S. 36° 45' W. 345.0 feet from the most E.ly corner P.L. 263, said pt. being on the W.ly line of La Jolla Blvd. thence N. 11° 10' W. 928.18 ft. along W.ly line said Blvd. to angle of same; thence N. 53° 08' W. 631.5 ft. along W.ly line of said Blvd to N.W.ly line of P.L. 264; thence S. 36° 49' W. 276.32 ft. along N.W.ly line of said P. L. 264 to the most W.Ly corner thereof, this also being the most N'ly corner of P.L. 263; thence S. 36° 49' W. 605.05 ft. along N.W.'ly line of said P.L. 263 to intersection with E'ly line of right of way of Atchinson, Topeka & Santa Fe Ry.; thence S. 16° 53' E. 93.01 ft. along Egly line of said R. of W. to the most N.ly corner of Chas. S. Hardy's land; thence S. 53° 11' E. 1246.70 ft. along N.E.'ly line of said land of Chas. S. Hardy to S.E.'ly line of P.L. 263; thence N. 36° 45' E. 315.0 ft. along S.E.'ly line of P.L. 263 to point of beginning. Surveyed November 1912 by D.A. Loebenstein, C.E." is made in the manner and form prescribed by law, and conforms to the surrounding surveys; and that said map and the subdivision of land shown thereon is hereby allowed; and said Common Council hereby accepts on behalf of the public the following streets, shown on said map, to-wit: Garden Place, Linda Avenue, portion of Weeks Avenue, Wilson Street, Euclid Street and portion of Woodland Street, and an easement six feet wide across the rear end of lots 1 to 113, inclusive, shown on said map, for public utilities purposes. And said Garden Place, Linda Avenue, portion of Weeks Avenue, Wilson Street, Euclid Street, portion of Woodland Street are hereby declared to be public streets, and dedicated to the public use.

The Clerk of said City is hereby authorized and directed to endorse upon said map, as and for the act of this Common Council, that said Garden Place, Linda Avenue, portion of Weeks Avenue, Wilson Street, Euclid Street, portion of Woodland Street and said easement are accepted on behalf of the public, as hereinbefore stated.

Passed and adopted by the said Common Council of the said city of San Diego, California, this 9th day of December, 1912, by the following vote, to-wit:

AYES---COUNCILMEN Adams, Fay, Schon and Dodson.

NOES---NONE

ABSENT-COUNCILMAN Woods.

A. E. Dodson,

President of the Common Council of the City of  
San Diego, California,

I hereby certify that the above and foregoing Resolution was passed by the Common Council of the said City of San Diego at the time and by the vote above stated.

Allen H. Wright,

City Clerk of the City of San Diego, California, and Ex-Officio  
Clerk of the Common Council of the City of San Diego.

(SEAL)

By W. E. Bartlett Deputy.

I hereby certify that the above and foregoing is a full, true and correct copy of Resolution No. 12366 of the resolutions of the City of San Diego, California, as adopted by the Common Council of said City on the 9th day of December, 1912.

Allen H. Wright,

City Clerk of the City of San Diego, California

By Dugh G. Sanders Deputy.

GRANTING PERMISSION TO PROPERTY  
OWNERS ON DWIGHT STREET TO GRADE  
BY PRIVATE CONTRACT.

BE IT RESOLVED By the Common Council of the City of San Diego, as follows:

That in pursuance of a petition therefor, as contained in Document No. 55773, on file in the office of the City Clerk of said City, F. H. Foster, and R. L. Foster, owners of lots fronting on Dwight Street, in said City, from the east line of 30th Street to the west line of Kansas Street, be, and they are hereby, granted permission to grade said Dwight Street, between said points, to its full width, and to its official grade, by private contract, at their own expense, according to the specifications therefor contained in Ordinance No. 3510 of the ordinances of said City.

In case any electrical poles or apparatus, or any public service pipes or conduits are encountered in course of such private improvement, the person making such improvement, shall serve notice upon the person, company or corporation owning or controlling such public utilities, to lower, remove or protect the same before such private improvement shall be made.

Provided, that as a part of said work, said property owners shall construct and install sufficient and proper fences, guards, and barriers to safeguard said street, and shall also construct all necessary conduits, drains, pipes, catch-basins and gutters for the proper drainage of said street, between said points.

That all of said work shall be done under the direction and to the satisfaction of the Superintendent of Streets of said City, and all surplus dirt shall be deposited at the places designated by said Superintendent of Streets.

That said work shall be commenced on or before the 15th day of December, 1912, and shall be fully completed on or before the 15th day of March, 1913.

Passed and adopted by the said Common Council of the said City of San Diego, California, this 9th day of December, 1912, by the following vote, to-wit:

AYES---COUNCILMEN Adams, Fay, Sehon and Dodson.

NOES---NONE

ABSENT-COUNCILMAN Woods.

A. E. Dodson,

President of the Common Council of the City of  
San Diego, California.

I hereby certify that the above and foregoing Resolution was passed by the Common Council of the said City of San Diego, at the time and by the vote above stated.

Allen H. Wright,

City Clerk of the City of San Diego, California, and Ex-Officio  
Clerk of the Common Council of said City of San Diego,

(SEAL)

By W. E. Bartlett Deputy.

I hereby certify that the above and foregoing is a full, true and correct copy of Resolution No. 12367 of the resolutions of the City of San Diego, California, as adopted by the Common Council of said City on the 9th day of December, 1912.

Allen H. Wright,

City Clerk of the City of San Diego, California,

By Hugh A. Sanders Deputy.

\*\*\*\*\*

\*\*\*\*\*

\*\*\*\*\*

R E S O L U T I O N      N O.      1 2 3 6 8.

WHEREAS, the San Diego Consolidated Gas & Electric Company, did on December 4th, 1912, petition the Common Council of the City of San Diego for permission to enter upon the premises, hereinafter described, and set poles and string wires upon said poles and the right to enter at all times upon said property to replace poles and repair or string said wires.

NOW THEREFORE BE IT RESOLVED By the Common Council of the City of San Diego, as follows:

Section 1. That the San Diego Consolidated Gas & Electric Company be granted leave to enter upon premises hereinafter described and set poles, string wires on such poles for the transmission of electric current for all purposes for which it may be used, and also the right to enter at all times upon said property to replace poles or repair or string such wires as may be needed for the said purposes.

The pieces and parcels of land are more fully described as follows:

Beginning at a point on the southerly line of Pueblo Lot <sup>No</sup> 1311 fifty (50) feet east of the southwest corner of said lot. Thence north 14 degrees 30 minutes west magnetic, along a line fifty (50) feet east of and parallel to westerly lines of Pueblo Lot Nos. 1311, 1314, - 1323, 1326, 1330 and 1334, to a point on the northerly line of Lot #1334, fifty (50) feet east of the northwest corner of said Lot; also

Beginning at a point on the easterly line of Pueblo Lot No. 1336 thirty-six and one-half (36½) feet south of northeast corner of said lot. Thence north sixty-one (61) degrees 24 minutes west magnetic, fifty-one (51) feet to a point on the northerly line of said lot thirty-nine (39) feet west of above described lot; also

Beginning at a point on the southerly line of Pueblo Lot No. 1340 Eight Hundred and twenty (820) feet west of the southeast corner of said lot. Thence north 53 degrees 14 minutes west magnetic, 3482.8 feet; thence north 61 degrees 12 minutes west magnetic 774.5 feet; thence north 14 degrees 42 minutes west magnetic 16 feet, to a point on the northeasterly line of said lot north 62 degrees 05 minutes west magnetic 4827.5 feet from southeast corner thereof.

Section 2. The permission granted by this Resolution is granted provided that the San Diego Consolidated Gas & Electric Company be held responsible for all damages that may be caused by the construction, operation or maintenance of said poles, or wires in the premises heretofore described.

Section 3. The rights and privileges granted to the San Diego Consolidated Gas & Electric Company by this Resolution, shall be subject at all times to amendment, modification or repeal by the said City of San Diego.

Passed and adopted by the said Common Council of the said City of San Diego, California, this 9th day of December, 1912, by the following vote, to-wit:

AYES---COUNCILMEN Adams, Fay, Sehon and Dodson,

NOES---NONE

ABSENT-COUNCILMAN Woods.

A. E. Dodson,

President of the Common Council of the City of  
San Diego, California.

I hereby certify that the above and foregoing Resolution was passed by the Common Council of the said City of San Diego, at the time and by the vote above stated.

Allen H. Wright,



City Clerk of the City of San Diego, California, and Ex-Officio  
Clerk of the Common Council of the City of San Diego,

(SEAL)

BY W. E. Bartlett Deputy.

I Hereby Certify that the above and foregoing is a full, true and correct copy of Resolution No. 12368 of the resolutions of the City of San Diego, California, as adopted by the Common Council of said City on the 9th day of December, 1912.

Allen H. Wright,

City Clerk of the City of San Diego, California,

By Hugh B. Sanders Deputy.

R E S O L U T I O N N O. 1 2 3 6 9.

BE IT RESOLVED BY the Common Council of the City of San Diego as follows:

That the City Engineer of said City is hereby directed to furnish this Common Council with a description of the exterior boundaries of the district of lands to be affected and benefited by, and to be assessed to pay the costs, damages and expenses of, the Closing of twenty feet on the west side of Kite Street, in said City of San Diego, from the north line of Marine View Addition to a point 140 feet north of the north line of Market Street, as petitioned for in Document No. 56685, on file in the office of the City Clerk of said City.

R E S O L U T I O N N O. 1 2 3 7 0.

BE IT RESOLVED BY the Common Council of the City of San Diego as follows:

That the City Engineer of said City is hereby directed to furnish this Common Council with a description of the exterior boundaries of the district of lands to be affected and benefited by, and to be assessed to pay the costs, damages and expenses of the closing of Clove Street, in Point Loma Heights, in said City of San Diego, from the north line of Sterne Street to the northeasterly line of Point Loma Heights, as petitioned for in Document No. 55496, on file in the office of the City Clerk of said City.

R E S O L U T I O N N O. 1 2 3 7 1.

BE IT RESOLVED BY the Common Council of the City of San Diego, as follows:

That the City Engineer of the City of San Diego, California, be and he is hereby authorized and directed to furnish to this Common Council a careful estimate of the number of cubic yards of excavation and the number of cubic yards of embankment necessary to bring Twentieth Street in the City of San Diego, California, for the entire width of said Street, from property line to property line, from the north line of C Street to the south line of B Street, including the entire width and length of all intersections of said Twentieth Street with cross streets, between said points, to its official grade and cross-section, excepting such portion of the said Twentieth Street and the said intersections of streets between said points required by law to be kept in order or repair by any person or company having railroad tracks thereon;

That said estimate shall be made in duplicate, one copy of which shall be kept on file in the office of the said City Engineer and shall during office hours be accessible for inspection by any person who may desire to inspect the same; that the said estimate shall include plans and specifications of any and all culverts and bridges which it may be necessary to construct in doing said work.

And said City Engineer is further directed to furnish this Common Council with a description of the exterior boundaries of the district of lands to be affected and benefited by, and to be assessed to pay the costs and expenses of the aforesaid work or improvement.

R E S O L U T I O N   N O.   1 2 3 7 2.

BE IT RESOLVED By the Common Council of the City of San Diego as follows:

That Resolution No. 12318, awarding the contract for the construction of cross-walks in University Heights, adopted by the Common Council of the City of San Diego, on the 2nd day of December, 1912, be, and the same is hereby repealed.

R E S O L U T I O N   N O.   1 2 3 7 3.

BE IT RESOLVED By the Common Council of the City of San Diego, as follows:

That Dave Phillips be and hereby is appointed Stock-keeper in the Department of Water, vice George W. Retzer, promoted, same to be effective December 1, 1912.

R E S O L U T I O N   N O.   1 2 3 7 4.

BE IT RESOLVED By the Common Council of the City of San Diego, as follows:

That permission be and it is hereby granted the San Diego Sheet Metal Works to install a distillate storage tank for G. A. Bailey, at 310 Alameda Drive, subject to the approval of the Fire Marshal.

R E S O L U T I O N   N O.   1 2 3 7 5.

BE IT RESOLVED By the Common Council of the City of San Diego as follows:

That permission be and it is hereby granted the San Diego Consolidated Gas & Electric Company to erect an electric sign for Joe Schachtmayer on the west side of Sixth Street, between "E" and "F" Streets, subject to the approval of the Electrical Inspector.

R E S O L U T I O N   N O.   1 2 3 7 6.

BE IT RESOLVED By the Common Council of the City of San Diego as follows:

That permission be and it is hereby granted the Southern Electric Co. to erect an electric sign for B. Lubin at the northwest corner of Front and "C" Streets, subject to the approval of the Electrical Inspector.

R E S O L U T I O N   N O.   1 2 3 7 7.

BE IT RESOLVED By the Common Council of the City of San Diego as follows:

That permission be and it is hereby granted G. E. Gabrielson to do blasting on Park Boulevard for excavation for the Rudolf residence, subject to usual regulations.

R E S O L U T I O N   N O.   1 2 3 7 8.

BE IT RESOLVED By the Common Council of the City of San Diego as follows:

That an extension of 30 days time be and it is hereby granted Olof Nelson to complete the grading, sidewalking and curbing of Texas Street, from the north line of the City Park to the south line of University Avenue, and the Superintendent of Streets is hereby authorized to endorse said extension upon the contract.

## R E S O L U T I O N   N O.   1 2 3 7 9.

BE IT RESOLVED By the Common Council of the City of San Diego, as follows:

That an extension of 60 days time be and it is hereby granted M. D. Goodbody to complete the grading of Louisiana Street, from the north line of El Cajon Avenue to the south line of Adams Avenue, and the Superintendent of streets is hereby authorized to note said extension on the contract.

## R E S O L U T I O N   N O.   1 2 3 8 0.

BE IT RESOLVED By the Common Council of the City of San Diego as follows:

That an extension of 90 days time be and it is hereby granted Ford & Stout to complete the contract for the paving of India Street with asphalt between H and Winder Streets, and the Street Superintendent is hereby authorized to endorse said extension upon the contract.

## R E S O L U T I O N   N O.   1 2 3 8 1.

BE IT RESOLVED By the Common Council of the City of San Diego as follows:

That an extension of 30 days time be and it is hereby granted C. H. Tingey to complete the grading of 31st and Grape Streets, and the Street Superintendent is hereby authorized to note said extension upon the contract.

## R E S O L U T I O N   N O.   1 2 3 8 2.

BE IT RESOLVED By the Common Council of the City of San Diego as follows:

That the Department of Water be and it is hereby authorized to make the following extensions, to-wit:

2" main in Archibald Street, from 450 feet E of E of Michigan Street to Lot 41, Block \_\_\_\_\_, City Gardens Add. Approximately 60 feet.

2" main in Arnold Street, from 200 feet S of S of Dwight Street, to Lot 5, Block 80, Park Villas Add. Approximately 100 feet.

2" main in Bancroft Street, from 50 feet N of N of Ash Street, to Lots 17 & 18, Block 2, San Diego Property Union Add. Approximately 150 feet.

2" main in Columbia Street from 10 feet S of C of Winder Street to So. 25 ft. of Lot 11, Block 176, Middletown Add. Approximately 350 feet.

2" main in Dale Street, from 100 feet S of S of Palm Street, to Lots 39 & 40, Block 7, Blair's Highland Add. Approx. 150 feet.

2" main in Del Monte Street, from 10 feet E of E of Cable Street, to Lot 42, Block 49, Ocean Beach Add. Approx. 150 feet.

2" main in Evans Street from 10 feet S of C of Harrison Street to So. 70 ft. Lots 25 to 28, Block 240, S. D. Land & Town Add. Approx. 200 feet.

2" main in Herbert Street from 10 feet S of C of Brooks Street, to Lot 6, Block 9, T. J. Higgin's Add. Approx. 150 feet.

2" main in Jackdaw Street, from 10 feet S of C of Market Street, to Lot 17, Block 2, Marine View Add. Approx. 100 feet.

2" main in Lemon Grove Boulevard, from 10 feet E of C of 34th Street to Blocks 39 & 40, Broderick-West Land Add. Approx. 400 feet.

## R E S O L U T I O N   N O.   1 2 3 8 3.

BE IT RESOLVED By the Common Council of the City of San Diego as follows:

That a vote of Thanks be and it is hereby extended to Austin B. Fletcher, Chief Engineer of the State Highway Commission, for his interest in and untiring efforts in behalf of the construction of the State Highway by way of San Diego and El Centro.

R E S O L U T I O N   N O.   1 2 3 8 4.

BE IT RESOLVED By the Common Council of the City of San Diego as follows:

That the rate of One (\$1.00) Dollar be and it is hereby authorized for the Department of Water to charge the Associated Charities for the use of water during the year 1913.

R E S O L U T I O N   N O.   1 2 3 8 5.

BE IT RESOLVED By the Common Council of the City of San Diego, as follows:

That Augustus T. Threlkeld be and he is hereby appointed patrolman in the Police Department, Vice H. C. Silber, resigned.

R E S O L U T I O N   N O.   1 2 3 8 6.

BE IT RESOLVED By the Common Council of the City of San Diego as follows:

That the resignation of O. L. Pershing as patrolman in the Police Department, be and the same is hereby accepted to take effect from December 5th, 1912.

R E S O L U T I O N   N O.   1 2 3 8 7.

BE IT RESOLVED By the Common Council of the City of San Diego as follows:

That the City Auditor be and he is hereby authorized to issue a Class "A" Restaurant Liquor License to W. M. Dickinson and Frank J. Cotta at 1040 Third Street, subject to regulation by the Police Department.

R E S O L U T I O N   N O.   1 2 3 8 8.

BE IT RESOLVED By the Common Council of the City of San Diego as follows:

That the City Auditor be and he is hereby authorized to issue a retail liquor license and also a Wholesale liquor license to Max Naumann at 1058-1062 Fourth Street, as successor to F. W. Bradley, subject to regulation by the Police Department.

R E S O L U T I O N   N O.   1 2 3 8 9.

BE IT RESOLVED By the Common Council of the City of San Diego as follows:

That the City Auditor be and he is hereby authorized to issue an auto stand license to D. M. Young at 1137 Fifth Street for one hour between 8 and 9 o'clock A.M. and one hour between 1 and 2 o'clock P.M. of each day, subject to regulation by the Police Department.

R E S O L U T I O N   N O.   1 2 3 9 0.

BE IT RESOLVED By the Common Council of the City of San Diego as follows:

That the City Auditor be and he is hereby authorized to issue the following licenses, subject to regulation by the Police Department:

H. Preston, auto stand on D St. between First And Second Sts.

Balloon Route Excursion, Sight-seeing stand (carriage) at northwest corner Fourth and C Sts.

John A. Winkle, Transfer Stand at 1025 Third St.

Pat Riley, tamale stand, location subject to Police Dept.

Selim E. Husny, peddling Mdse. on streets until January 14th, 1913.

M. W. Voss, free license selling lead pencils, shoe-strings etc.

Harry C. Steers free peddling license outside of central congested district, for 60 days.

Continental Advertising Co. license to show stereoptician views outside of central congested district.

I hereby certify that the above and foregoing are full, true and correct copies of Resolutions Nos. 12369, 12370, 12371, 12372, 12373, 12374, 12375, 12376, 12377, 12378, 12379, 12380, 12381, 12382, 12383, 12384, 12385, 12386, 12387, 12388 and 12389 and 12390 of the resolutions of the City of San Diego, California, as adopted by the Common Council of said City on the 9th day of December, 1912.

Allen H. Wright,

City Clerk of the City of San Diego, California,

By Hugh R. Sanders Deputy.

R E S O L U T I O N   N O.   1 2 3 9 1.

ADOPTING MAP OF HINTON SUBDIVISION AND ACCEPTING

THE ALLEY THEREIN.

BE IT RESOLVED BY the Common Council of the City of San Diego, as follows:

Said Common Council hereby finds that that certain map entitled, "Amended Map of Hinton Subdivision, being a subdivision of block 412, (Pascoe Survey) and that portion of old Short Street, lying between blocks 412 and 423, and bounded by Whitman and Chestnut Streets, closed by Resolution No. 141, May 22nd, 1895, November, 1912, H. D. Trounce, C.E." is made in the manner and form prescribed by law, and conforms to the surrounding surveys; and that said map and the subdivision of land shown thereon is hereby allowed; and said Common Council hereby accepts on behalf of the public the unnamed alley shown on said map, and also an easement six feet in width across the rear of Lots G, H, I and J, shown on said map, And said alley is hereby declared to be a public alley, and dedicated to the public use.

The Clerk of said City is hereby authorized and directed to endorse upon said map, as and for the act of this Common Council, that said unnamed alley is accepted on behalf of the public as hereinbefore stated.

Passed and adopted by the said Common Council of the said City of San Diego, California, this 11th day of December, 1912, by the following vote, to-wit:

AYES---COUNCILMEN Adams, Fay, Sehon, and Dodson.

NOES---NONE

ABSENT-COUNCILMAN Woods.

A. E. Dodson,

President of the Common Council of the City of San Diego, California.

I hereby certify that the above and foregoing Resolution was passed by the Common Council of the said City of San Diego, at the time and by the vote above stated.

Allen H. Wright,

City Clerk of the City of San Diego, California, and Ex-Officio  
Clerk of the Common Council of the City of San Diego,

'SEAL)

By W. E. Bartlett Deputy.

I hereby certify that the above and foregoing is a full, true and correct copy of Resolution No. 12391 of the resolutions of the City of San Diego, California, as adopted by the Common Council of said City on the 11th day of December, 1912.

Allen H. Wright,  
City Clerk of the City of San Diego, California,  
By Hugh A. Sanders Deputy.

RESOLUTION NO. 12392.  
A RESOLUTION APPOINTING D.K.ADAMS, AS REPRESENTATIVE OF THE COMMON COUNCIL OF THE CITY OF SAN DIEGO IN CERTAIN MATTERS.

BE IT RESOLVED, by the Common Council of the City of San Diego, as follows:  
D. K. ADAMS, a member of the Common Council of the City of San Diego, is hereby constituted and appointed the representative of the Common Council of the City of San Diego so far as relates to the Harbor Improvement Work now under progress, and also of such work as may later be undertaken, with authority to have general supervision of such work, subject to the approval, however, of the said Common Council; providing, nothing herein contained shall be construed to deprive the Common Council of any authority it may have under the Charter, or any Ordinance of the City, or by any Resolution or contract concerning any of said matters.

It is hereby made the duty of said representative to report at once to the Common Council any instructions or actions which he may take touching any of said matters.

Passed and adopted by the said Common Council of the said City of San Diego, California, this 11th day of December, 1912, by the following vote, to-wit:

- AYES---COUNCILMAN Fay, Sehon and Dodson.
- NOES---NONE
- EXCUSED---COUNCILMAN Adams.
- ABSENT-COUNCILMAN Woods.

A. E. Dodson,  
President of the Common Council of the City of San Diego, California.

I hereby certify that the above and foregoing Resolution was passed by the Common Council of the said City of San Diego, at the time and by the vote above stated.

Allen H. Wright,  
City Clerk of the City of San Diego, California, and Ex-Officio Clerk of the Common Council of the City of San Diego,  
(SEAL) By W. E. Bartlett Deputy.

I hereby certify that the above and foregoing is a full, true and correct copy of Resolution No. 12392 of the resolutions of the City of San Diego, California, as adopted by the Common Council of said City on the 11th day of December, 1912.

Allen H. Wright,  
City Clerk of the City of San Diego, California,  
By Hugh A. Sanders Deputy.

RESOLUTION NO. 12393.

BE IT RESOLVED BY the Common Council of the City of San Diego, as follows:

That the City Engineer is hereby directed to furnish the Common Council with a diagram of the property affected and benefited by the work and improvement on Arizona Street, from the south line of University Avenue to the north line of the 1400 acre public Park, in the City of San Diego, California, as particularly described in Resolution of Intention No. 10969, and to be assessed to pay the expenses thereof.

R E S O L U T I O N   N O.   1 2 3 9 4.

BE IT RESOLVED By the Common Council of the City of San Diego as follows:

That an extension of 30 days time be and it is hereby granted F. E. Graves to complete the sidewalk and curbing on Louisiana Street, between Myrtle and Upas Streets, in front of Lots 45 to 48, Block 18 Pauly's Addition.

R E S O L U T I O N   N O.   1 2 3 9 5.

BE IT RESOLVED By the Common Council of the City of San Diego, as follows:

That permission be and it is hereby granted Ed. Cleary to remove three trees from in front of 1519 Union Street, provided the same be replaced with plants or some other suitable trees or shrubbery.

R E S O L U T I O N   N O.   1 2 3 9 6.

BE IT RESOLVED By the Common Council of the City of San Diego as follows:

That permission be and it is hereby granted J. E. Donohue to install a crude oil storage tank on 14th Street, between D and E Streets, subject to the approval of the Fire Marshal.

R E S O L U T I O N   N O.   1 2 3 9 7.

BE IT RESOLVED By the Common Council of the City of San Diego as follows:

That permission be and it is hereby granted the Thomas Haverty Co. to install a crude oil storage tank at the Y.M.C.A. building corner 8th and "C" Streets, subject to the approval of the Fire Marshal.

R E S O L U T I O N   N O.   1 2 3 9 8.

BE IT RESOLVED By the Common Council of the City of San Diego as follows:

That the City Engineer submit a list of elevations to establish the grade of "I" Street, between the east line of 27th Street and the west line of 30th Street.

R E S O L U T I O N   N O.   1 2 3 9 9.

BE IT RESOLVED By the Common Council of the City of San Diego as follows:

That the Department of Water be and it is hereby authorized to make the following extensions, to-wit:

2" main in Nichols Street, from 10 feet E of C of San Fernando Street to Lot 1, Block 150, Pa Playa Addition, Approx. 150 feet.

2" main in Park Villa Drive and Dwight Street, from 10 feet E of C of Arizona Street to Lots 20 to 24, Block 80, Park Villas Addition. Approximately 750 feet.

2" main in "S" Street, from 10 feet S of C of "S" Street and 38th Street to Lots C to V, Blocks 1 & 3, Imperial Heights Addition. Approximately 1200 feet only.



2" main in Sherman Street, from 10 feet E of C of Kurtz Street, to lot 24, block 2, North San Diego Addition, approx. 150 feet only.

R E S O L U T I O N   N O.   1 2 4 0 0.

BE IT RESOLVED By the Common Council of the City of San Diego as follows:

That the Department of Water be and it is hereby authorized to charge the Floating Society of Christian Endeavor the rate of One (\$1.00) Dollar for water to be used at the Seaman's Rest, during the year 1913.

R E S O L U T I O N   N O.   1 2 4 0 1.

BE IT RESOLVED By the Common Council of the City of San Diego as follows:

That the appointments by the Board of Health of Dr. G. C. Hutchinson and Miss Mary T. Green as chemists for the year 1913, without compensation, be and the same are hereby confirmed.

R E S O L U T I O N   N O.   1 2 4 0 2.

BE IT RESOLVED By the Common Council of the City of San Diego as follows:

That the Supervising Engineer of Harbor Improvements be and he is hereby authorized and directed to put the city dredge in the second section of the work being done under the contract of R. P. Shields & Son, for the purpose of doing such dredging as may be necessary incident to the plans covered by the Shields contract, said transfer and use of said dredger being authorized subject to the agreements contained in Document No. 56997, on file in the office of the City Clerk.

R E S O L U T I O N   N O.   1 2 4 0 3.

BE IT RESOLVED By the Common Council of the City of San Diego as follows:

That the City Clerk be and he is hereby authorized to return to Kettner & Salmons, representatives, of the Pacific Coast Casualty Co., a bond of O. E. Winders, sidewalk contractor, in the sum of \$200.00, executed July 28th, 1912, same being Document No. 53333, filed in the office of the City Clerk on July 20th, 1912, a bond with winders and Chilton, as principals, and said Pacific Coast Casualty Co., as surety executed December 5th, 1912, having been substituted in lieu thereof.

R E S O L U T I O N   N O.   1 2 4 0 4.

BE IT RESOLVED By the Common Council of the City of San Diego as follows:

That the City Auditor be and he is hereby authorized to issue a steam laundry license to Ed DeWeese at 14th Street and National Avenue, subject to the approval of the Fire Marshal.

R E S O L U T I O N   N O.   1 2 4 0 4.

BE IT RESOLVED By the Common Council of the City of San Diego as follows:

That the City Auditor be and he is hereby authorized to issue the following licenses subject to regulation by the Police Department:

Twin Star Consolidated Co., transfer stand at 1634 "F" St.

J. M. Williams, transfer stand on "E" Str between 7th & 8th Sts.

H. Gillis, peanut & Popcorn stand on Witherby St. between 3rd & 4th

Andres Frostemas, selling edibles through the streets, outside of the congested district.

R. Fitzpatrick, peddling fruit and vegetables.

I hereby certify that the above and foregoing are full, true and correct copies of Resolutions Nos. 12393, 12394, 12395, 12396, 12397, 12398, 12399, 12400, 12401, 12402, 12042, 12404 and 12405 of the resolutions of the City of San Diego, California, as adopted by the Common Council of the City of San Diego on the 11th day of December,

Allen H. Wright,

City Clerk of the City of San Diego, California,

By Hugh A. Sanders Deputy.

RESOLUTION OF INTENTION NO. 1 2 4 0 6.

Mar Avenue, La Jolla.

BE IT RESOLVED By the Common Council of the City of San Diego, that the public interest and convenience of said City require the closing up of that portion of Mar Avenue, in Villa Track La Jolla Park, in the City of San Diego, California, hereinafter mentioned, and,

BE IT FURTHER RESOLVED, that it is the intention of said Common Council to order the closing up of the southeasterly ten (10) feet of said Mar Avenue in Villa Track, La Jolla Park, in said City of San Diego, from the west line of Exchange Place to the southerly line of Villa Tract La Jolla Park.

That it is not deemed necessary that any land be taken therefor.

That the exterior boundaries of the district of lands in said City to be affected by said work and improvement, and to be assessed to pay the costs and expenses thereof, are described as follows, to-wit:

Beginning at the northerly corner of block 78, Villa Tract La Jolla Park; thence southeasterly along the northeasterly line of said block 78 to the easterly corner of said block; thence westerly along the southerly line of said block 78 to the westerly corner of said block 78; thence northeasterly along the northwesterly line of said block 78 to the point or place of beginning; excepting therefrom all public streets, roads, alleys, avenues and highways.

Said Villa Tract La Jolla Park being according to Map No. 976, on file in the office of the County Recorder of San Diego County, California.

That the Evening Tribune, a daily newspaper published and circulated and of general circulation, in the said City of San Diego, be and it is hereby designated as the newspaper in which the Street Superintendent of said City shall cause to be published, in the manner and form required by law, notice of the passage of this Resolution of Intention, and the said Street Superintendent is hereby directed to cause notices of the passage of this resolution to be posted in the manner and form, required by law, and to cause a notice similar in substance to be published in said newspaper for a period of ten days in the manner required by law.

Passed and adopted by the said Common Council of the said City of San Diego, California, this 16th day of December, 1912, by the following vote, to-wit:

AYES---COUNCILMEN Adams, Fay, Sehon, Woods and Dodson.

NOES---NONE

ABSENT-NONE.

A. E. Dodson,

President of the Common Council of the City of  
San Diego, California.

I hereby certify that the above and foregoing Resolution of Intention was passed by the Common Council of the said City of San Diego, at the time, and by the vote above stated.

Allen H. Wright,

City Clerk of the City of San Diego, California, and Ex-Officio  
Clerk of the Common Council of the said City of San Diego,

(SEAL)

By W. E. Bartlett Deputy.

RESOLUTION OF INTENTION NO. 12407.

Cowrie Avenue, La

Jolla.

BE IT RESOLVED By the Common Council of the City of San Diego, that the public interest and convenience of said City require the closing up of that portion of Cowrie Avenue, in Villa Tract, La Jolla Park, in the City of San Diego, California, hereinafter mentioned; and,

BE IT FURTHER RESOLVED, that it is the intention of said Common Council to order the closing up of the easterly thirty feet of said Cowrie Avenue, in Villa Tract La Jolla Park, in said City of San Diego, between the southerly line of State Street and the northerly line of Soledad Avenue.

That it is not deemed necessary that any land be taken therefor.

That the exterior boundaries of the district of lands in said City to be affected by said work, and improvement, and to be assessed to pay the damages, costs and expenses thereof, are described as follows, to-wit:

Beginning at the southwesterly corner of block 71 of Villa Tract La Jolla Park; thence northeasterly along the southeasterly line of said block 71 to an intersection with the westerly line of the alley in said block; thence northerly along the westerly line of the alley in said block to an intersection with the northerly line of said block; thence northerly to the southeasterly corner of lot 8, block 72, of Villa Tract La Jolla Park; thence northerly along the easterly line of said lot 8 and northerly along said east line produced northerly and northerly along the east line of lot 5 of said block 72 to an intersection with the southerly line of State Street; thence westerly along the southerly line of State Street to the westerly corner of said block 72; thence southeasterly and southerly along the southwesterly and westerly line of said block 72 and southerly and southwesterly along the westerly and northwesterly line of said block 71 to the point or place of beginning; excepting therefrom all public streets, roads, alleys, avenues, and highways.

Said Villa Tract La Jolla Park, being according to map No. 976, on file in the office of the County Recorder of San Diego County, California.

That the Evening Tribune, a daily newspaper published and circulated and of general circulation in the said City of San Diego, be and it is hereby designated as the newspaper in which the Street Superintendent of said City shall cause to be published, in the manner and form required by law, notice of the passage of this Resolution of Intention, and the said Street Superintendent is hereby directed to cause notices of the passage of this resolution to be posted in the manner and form required by law, and to cause a notice similar in substance to be published in said newspaper for a period of ten days in the manner required by law.

Passed and adopted by the said Common Council of the said City of San Diego, California, this 16th day of December, 1912, by the following vote, to-wit:

AYES---ADAMS, Fay, Sehon, Woods and Dodson.

NOES---NONE

ABSENT-NONE.

A. E. Dodson,

President of the Common Council of the City of  
San Diego, California.

I hereby certify that the above and foregoing Resolution of Intention was passed by the Common Council of the said City of San Diego, at the time and by the vote above stated.

Allen H. Wright,

City Clerk of the City of San Diego, California, and ex-officio  
Clerk of the Common Council of the said City of San Diego,

(SEAL)

By W. E. Bartlett Deputy.

RESOLUTION OF INTENTION NO. 1 2 4 0 8.

Neptune Avenue, La Jolla.

BE IT RESOLVED By the Common Council of the City of San Diego, that the public interest and convenience of said city require the closing up of that portion of Neptune Avenue, in Villa Tract, La Jolla Park, in the City of San Diego, California, hereinafter mentioned; and,

BE IT FURTHER RESOLVED, that it is the intention of said Common Council to order the closing up of said Neptune Avenue, in Villa Tract, La Jolla Park, in said City of San Diego, between the southerly line of State Street and the northerly line of Soledad Avenue.

That it is not deemed necessary that any land be taken therefor.

That the exterior boundaries of the district of lands in said City to be affected by said work and improvement, and to be assessed to pay the damages, costs and expenses thereof, are described as follows, to-wit:

Beginning at the most southerly corner of lot 1, block 69, Villa Tract La Jolla Park; thence northerly along the westerly line of the alley in said block 69 and northerly along said westerly line produced northerly and northerly along the easterly line of Lot 9, of said block 69 to an intersection with the southerly line of State Street thence westerly along the southerly line of State Street to an intersection with the westerly line of lot 4 block 72, Villa Tract., La Jolla Park; thence southerly along the westerly line of said lot 4 and southerly along said westerly line produced southerly and southerly along the westerly line of lot 9, of said block 72, to an intersection with the southerly line of said block 72; thence southerly to the northeasterly corner of lot 1, block 71, said Villa Tract La Jolla Park; thence southerly along the westerly line of the alley in said block 71 to an intersection with the northerly line of Soledad Avenue; thence easterly along the northerly line of Soledad Avenue to the point or place of beginning; excepting therefrom all public streets, roads, alleys, avenues and highways.

Said Villa Tract La Jolla Park, being according to map No. 976, on file in the office of the County Recorder of San Diego County, California.

That The Evening Tribune, a daily newspaper published and circulated and of general circulation in the said City of San Diego, be and it is hereby designated as the newspaper in which the Street Superintendent of said City shall cause to be published, in the manner

and form required by law, notice of the passage of this Resolution of Intention, and the said Street Superintendent is hereby directed to cause notices of the passage of this Resolution to be posted in the manner and form required by law, and to cause a notice similar in substance to be published in said newspaper for a period of ten days in the manner required by law.

Passed and adopted by the said Common Council of the said City of San Diego, California, this 16th day of December, 1912, by the following vote, to-wit:

AYES---COUNCILMEN Adams, Fay, Sehon, Woods and Dodson.

NOES---NONE

ABSENT-NONE.

A. E. Dodson,

President of the Common Council of the City of  
San Diego, California.

I hereby certify that the above and foregoing Resolution of Intention was passed by the Common Council of the said City of San Diego, at the time and by the vote above stated.

Allen H. Wright,

City Clerk of the City of San Diego, California, and Ex-Officio  
Clerk of the Common Council of the said City of San Diego,

(SEAL)

By W. E. Bartlett Deputy.

RESOLUTION OF INTENTION NO. 1 2 4 0 9.

Exchange Place, La Jolla.

Be it Resolved by the Common Council of the City of San Diego, that the public interest and convenience of said City require the Closing up of that portion of Exchange Place, in La Jolla, in the City of San Diego, California, hereinafter mentioned; and,

BE IT FURTHER RESOLVED, that it is the intention of said Common Council to order the closing up of the east thirty (30) feet of said Exchange Place, in Villa Tract La Jolla Park, in said City of San Diego, between the south line of Soledad Avenue, and the southerly line of Villa Tract, La Jolla Park.

That it is not deemed necessary that any land be taken therefor.

That the exterior boundaries of the district of lands in said City to be affected by said work and improvement, and to be assessed to pay the damages, costs and expenses thereof, are described as follows, to-wit:

Beginning at the northwesterly corner of block 79, Villa Tract La Jolla Park; thence easterly along the northerly line of said block 79; to the northeasterly corner of lot 3, said block 79; thence southerly along the division line between said lot 3 and lot 2 of said block 79 to an intersection with the northerly line of lot 4, said block 79; thence easterly along the northerly line of said lot 4 to an intersection with the easterly line of said block 79; thence southerly along said easterly line of said block 79 to an intersection with the southerly line of Villa Tract, La Jolla Park; thence westerly along said southerly line to an intersection with the westerly line of said block 79; thence northerly along the westerly line of said block 79 to the point or place of beginning; excepting therefrom all public streets, roads, alleys, avenues and highways.

Said Villa Tract, La Jolla Park being according to Map No. 976, on file in the office of the County Recorder of San Diego County, California.

That the Evening Tribune, a daily newspaper published and circulated, and of general

circulation, in the said City of San Diego, be and it is hereby designated as the newspaper in which the Street Superintendent of said City shall cause to be published, in the manner and form, required by law, notice of the passage of this Resolution of Intention and the said Street Superintendent is hereby directed to cause notices of the passage of this Resolution to be posted in the manner and form required by law, and to cause a notice similar in substance to be published in said newspaper for a period of ten days, in the manner required by law.

Passed and adopted by the said Common Council of the said City of San Diego, California, this 16th day of December, 1912, by the following vote, to-wit:

AYES---COUNCILMEN Adams, Fay, Sehon, Woods and Dodson,

NOES---NONE

ABSENT-NONE.

A. E. Dodson,

President of the Common Council of the City of  
San Diego, California.

I Hereby Certify that the above and foregoing Resolution of Intention was passed by the Common Council of the said City of San Diego, at the time and by the vote above stated.

Allen H. Wright,

City Clerk of the City of San Diego, California, and Ex-Officio  
Clerk of the Common Council of the said City of San Diego,

(SEAL)

By W. E. Bartlett Deputy.

RESOLUTION OF INTENTION NO. 12410.

Chiton Place La Jolla.

BE IT RESOLVED By the Common Council of the City of San Diego, that the public interest and convenience of said city require the closing up of that portion of Chiton Place, in Villa Tract, La Jolla Park, in the City of San Diego, California, hereinafter mentioned; and,

BE IT FURTHER RESOLVED, that it is the intention of said Common Council to order the closing up of said Chiton Place, in Villa Tract La Jolla Park, in said City of San Diego, between the east line of Cowrie Avenue, and the westerly line of Neptune Avenue.

That it is not deemed necessary that any land be taken therefor,

That the exterior boundaries of the district of lands in said City to be affected by said work and improvement, and to be assessed to pay the damages, costs and expenses, thereof, are described as follows, to-wit:

Beginning at the point of intersection of the east line of Cowrie Avenue with the southerly line of the alley in Block 72, of Villa Tract, La Jolla Park; thence easterly along the southerly line of the alley in said block 72 to an intersection with the westerly line of Neptune Avenue; thence southerly along the westerly line of Neptune Avenue to an intersection with the southerly line of Lot 21, Block 71, of Villa Tract La Jolla Park; thence westerly along the southerly line of said lot 21 to an intersection with the easterly line of the alley in said block 71; thence southwesterly to the southeasterly corner of Lot 1, said block 71; thence westerly along the southerly line of said lot 1 to an intersection with the east line of Cowrie Avenue; thence north along the east line of Cowrie Avenue to the point or place of beginning; excepting therefrom all public streets, roads, alleys, avenues and highways.

Said villa tract La Jolla Park, being according to Map No. 976, on file in the office of the County Recorder of San Diego County, California.

That THE EVENING TRIBUNE, a daily newspaper published and circulated, and of general circulation, in the said City of San Diego, be and it is hereby designated as the newspaper in which the Street Superintendent of said City, shall cause to be published, in the manner and form required by law, notice of the passage of this Resolution of Intention, and the said Street Superintendent is hereby directed to cause notices of the passage of this resolution to be posted in the manner and form required by law, and to cause a notice similar in substance to be published in said newspaper for a period of ten days, in the manner required by law.

Passed and adopted by the said Common Council of the said City of San Diego, California, this 16th day of December, 1912, by the following vote, to-wit:

AYES---COUNCILMEN Adams, Fay, Sehon, Woods and Dodson,

NOES---NONE

ABSENT-NONE

A. E. Dodson,

President of the Common Council of the City of  
San Diego, California.

I hereby certify that the above and foregoing Resolution of Intention was passed by the Common Council of the said City of San Diego, at the time and by the vote above stated.

Allen H. Wright,

City Clerk of the City of San Diego, California, and Ex-Officio  
Clerk of the Common Council of the said City of San Diego,

(SEAL)

By W. E. Bartlett Deputy.

RESOLUTION OF INTENTION NO. 1 2 4 1 1.

Kelp Avenue, La Jolla.

BE IT RESOLVED By the Common Council of the City of San Diego, that the public interest and convenience of said city require the closing up of that portion of Kelp Avenue in Villa Tract, La Jolla Park, in the City of San Diego, California, hereinafter mentioned; and,

BE IT FURTHER RESOLVED, that it is the intention of said Common Council to order the closing up of said Kelp Avenue, in Villa Tract La Jolla Park, in said City of San Diego, between the southerly line of State Street and the northerly line of Soledad Avenue.

That it is not deemed necessary that any land be taken therefor.

That the exterior boundaries of the district of lands in said City to be affected by said work and improvement, and to be assessed to pay the damages, costs and expenses thereof, are described as follows, to-wit:

Beginning at the northwesterly corner of lot 10, block 69, Villa Tract La Jolla Park; thence easterly along the southerly line of State Street to an intersection with the easterly boundary line of Villa Tract La Jolla Park; thence southerly along said easterly boundary line and southerly along said easterly boundary line produced southerly to an intersection with the westerly line of block 83, Villa Tract La Jolla Park; thence southwesterly to the southeasterly corner of said block 69; thence westerly along the northerly line of Soledad Avenue to an intersection with the westerly line of the alley in said block 69; thence northerly along said westerly line of the alley in <sup>said</sup> block 69, and



northerly along said westerly line produced northerly to the southwesterly corner of lot 10, said block 69; thence northerly along the westerly line of said lot 10 to the point or place of beginning; excepting therefrom all public streets, roads, alleys, avenues, and highways.

Said Villa Tract La Jolla Park being according to Map No. 976, on file in the office of the County Recorder of San Diego County, California.

That THE EVENING TRIBUNE, a daily newspaper published and circulated and of general circulation, in the said City of San Diego, be and it is hereby designated as the newspaper in which the Street Superintendent of said City shall cause to be published, in the manner and form required by law, notice of the passage of this Resolution of Intention, and the said Street Superintendent is hereby directed to cause notices of the passage of this resolution to be posted in the manner and form required by law, and to cause a notice similar in substance to be published in said newspaper for a period of ten days in the manner required by law.

Passed and adopted by the said Common Council of the said City of San Diego, California, this 16th day of December, 1912, by the following vote, to-wit:

AYES---COUNCILMEN Adams, Fay, Sehon, Woods and Dodson.

NOES---NONE

ABSENT-NONE.

A. E. Dodson,

President of the Common Council of the City of  
San Diego, California.

I Hereby Certify that the above and foregoing Resolution of Intention was passed  
of San Diego,  
by the Common Council of said City/at the time and by the vote above stated.

Allen H. Wright,

City Clerk of the City of San Diego, California, and Ex-Officio  
Clerk of the Common Council of the said City of San Diego,

(SEAL)

By W. E. Bartlett Deputy.

#### RESOLUTION OF INTENTION NO. 12412.

Alley in block 78, Villa Tract, La Jolla Park.

BE IT RESOLVED By the Common Council of the City of San Diego, that the public interest and convenience of said City require the closing up of the alley hereinafter mentioned, and,

BE IT FURTHER RESOLVED, that it is the intention of the Common Council to order the closing up of the alley in block seventy-eight (78) in Villa Tract, La Jolla Park, in the City of San Diego, California.

That it is not deemed necessary that any land be taken therefor.

That the exterior boundaries of the district of lands in said City to be affected by said work and improvement, and to be assessed to pay the damages, costs and expenses thereof, are described as follows, to-wit:

Beginning at the easterly corner of block 78, in Villa Tr act La Jolla Park; thence northwesterly along the northeasterly line of said block 78 to the northerly corner of said block 78; thence southwesterly along the northwesterly line of said block 78 to an intersection with the southerly line of said block 78; thence easterly along said southerly line of said block 78 to the point or place of beginning; excepting therefrom all public streets, roads, alleys, avenues and highways.

Said Villa Tract La Jolla Park being according to Map No. 976, on file in the Office of the County Recorder of San Diego County, California.

That THE EVENING TRIBUNE, a daily newspaper published and circulated and of general circulation in the said City of San Diego, be and it is hereby designated as the newspaper in which the Street Superintendent of said City shall cause to be published in the manner and form required by law, notices of the passage of this Resolution of Intention, and the said Street Superintendent is hereby directed to cause notices of the passage of this resolution to be posted in the manner and form required by law, and to cause a notice similar in substance to be published in said newspaper for a period of ten days in the manner required by law.

Passed and adopted by the said Common Council of the said City of San Diego, California, this 16th day of December, 1912, by the following vote, to-wit:

AYES---COUNCILMEN Adams, Fay, Woods, Sehon and Dodson.

NOES---NONE

ABSENT-NONE.

A. E. Dodson,

President of the Common Council of the City of  
San Diego, California.

I Hereby certify that the above and foregoing Resolution of Intention was passed by the Common Council of the said City of San Diego, at the time and by the vote above stated.

Allen H. Wright,

City Clerk of the City of San Diego, California, and Ex-Officio  
Clerk of the Common Council of the said City of San Diego,

(SEAL)

By W. E. Bartlett Deputy.

#### R E S O L U T I O N N O. 1 2 4 1 3.

BE IT RESOLVED By the Common Council of the City of San Diego as follows:

That the City Engineer of the City of San Diego, California, be and he is hereby authorized and directed to furnish to this Common Council a careful estimate of the number of cubic yards of excavation and the number of cubic yards of embankment necessary to bring BOSTON AVENUE, from the east line of 26th Street to the west line of 32nd Street, 28TH STREET, from the north line of Main Street to the south line of Newton Avenue; and 29TH STREET, FROM THE NORTH LINE OF MAIN STREET, to the south line of Newton Avenue, in the City of San Diego, California, for the entire width of said streets, from property line to property line, including the entire width and length of all intersections of streets, to their official grade and cross-sections, excepting such portions of the said streets, and the said intersections of streets, required by law to be kept in order or repair by any person or company having railroad tracks thereon.

That said estimate shall be made in duplicate, one copy of which shall be kept on file in the office of the said City Engineer, and shall during office hours be accessible for inspection by any person who may desire to inspect the same; that the said estimate shall include plans and specifications of any and all culverts and bridges, which it may be necessary to construct in doing said work.

And said City Engineer is further directed to furnish this Common Council with a description of the exterior boundaries of the district of lands to be affected and benefited by, and to be assessed to pay the costs and expenses of the aforesaid work or improvement.

Passed and adopted by the said Common Council of the said City of San Diego, California, this 16th day of December, 1912, by the following vote, to-wit:

AYES---COUNCILMEN Adams, Fay, Sehon, Woods and Dodson.

NOES---NONE

ABSENT-NONE

A. E. Dodson,

President of the Common Council of the City of  
San Diego, California.

I hereby certify that the above and foregoing Resolution was passed by the Common Council of the said City of San Diego, at the time and by the vote above stated.

Allen H. Wright,

City Clerk of the City of San Diego, California, and ex-officio  
Clerk of the Common Council of the City of San Diego,

(SEAL)

By W. E. Bartlett Deputy.

#### RESOLUTION NO. 12414.

#### RESOLUTION AUTHORIZING THE ESTABLISHMENT OF A BRANCH

#### WATER OFFICE AT LA JOLLA.

BE IT RESOLVED, By the common Council of the City of San Diego, as follows:

The Superintendent of the Department of Water of the City of San Diego, is hereby authorized and empowered to establish a branch office at La Jolla, in the City of San Diego, for the collection of the water rates accruing from that part of the City, and,

Said Superintendent is further authorized to pay one per cent (1%) of the amount collected at said branch office for the services of collecting said rates and the work incident thereto.

Passed and adopted by the said Common Council of the said City of San Diego, California, this 16th day of December, 1912, by the following vote, to-wit:

AYES---COUNCILMEN Adams, Fay, Sehon, Woods and Dodson.

NOES---NONE

ABSENT-NONE.

A. E. Dodson,

President of the Common Council of the City of  
San Diego, California.

I hereby certify that the above and foregoing Resolution was passed by the Common Council of the said City of San Diego, at the time and by the vote above stated.

Allen H. Wright,

City Clerk of the City of San Diego, California, and ex-Officio  
Clerk of the Common Council of the said City of San Diego,

(SEAL)

By W. E. Bartlett Deputy.

#### RESOLUTION NO. 12415.

#### GRANTING PERMISSION TO PROPERTY OWNERS ON FERN STREET

#### TO GRADE BY PRIVATE CONTRACT.

BE IT RESOLVED By the Common Council of the City of San Diego as follows:

That in pursuance of a petition therefor, as contained in Document No. 56218, on file in the office of the City Clerk of said City, C. H. Tingey, be and he is hereby granted permission to grade Fern Street, in the City of San Diego, California, between the south line of Grape Street and the north line of Fir Street, to its full width and to its official

grade by private contract, at his own expense, according to the specifications therefor contained in Ordinance No. 3510 of the ordinances of said City.

In case any electric poles or apparatus, or any public service pipes or conduits are encountered in the course of such private improvement, the person making such improvement shall serve notice upon the person, company or corporation owning or controlling such public utilities, to lower, remove or protect the same before such private improvement shall be made.

Provided that as a part of said work, said C. H. Tingey, shall construct and install sufficient and proper fences, guards, and barriers to safeguard said street, and shall also construct all necessary conduits, drains, pipes, catch-basins and gutters for the proper drainage of said street, between said points.

That all of said work shall be done under the direction and to the satisfaction of the Superintendent of Streets of said City, and all surplus dirt shall be deposited at the places designated by said Superintendent of Streets.

That said work shall be commenced on or before the 20th day of December, 1912, and shall be fully completed on or before the 20th day of February, 1913.

Passed and adopted by the said Common Council of the said City of San Diego, California, this 16th day of December, 1912, by the following vote, to-wit:

AYES---COUNCILMEN Adams, Fay, Sehon Woods and Dodson.

NOES---NONE

ABSENT-NONE

A. E. Dodson,

President of the Common Council of the City of  
San Diego, California.

I Hereby Certify that the above and foregoing Resolution was passed by the Common Council of the said City of San Diego at the time and by the vote above stated.

Allen H. Wright,

City Clerk of the City of San Diego, California, and Ex-Officio  
Clerk of the Common Council of said City of San Diego.

(SEAL)

By W. E. Bartlett Deputy.

#### R E S O L U T I O N   N O.   1 2 4 1 6.

Dove Street.

RESOLVED, by the Common Council of the City of San Diego, California, that the public interest and convenience of said City require the work hereinafter described to be done, and the time prescribed during which objections to said work and improvement might be made having expired, and no objection thereto having beenmade, and said Common Council hereby finding that no assessment is necessary therefor:

NOW, THEREFORE, the said Common Council hereby orders the following work to be done in said City, to-wit:

The closing up of the east twenty feet of Dove Street, in said City of San Diego, from the north line of Washington Street to a point 200 feet north from the north line of Washington Street.

And said portion of said Dove Street is hereby closed.

Passed and adopted by the said Common Council of the said City of San Diego, California, this 16th day of December, 1912, by the following vote, to-wit:

AYES---COUNCILMEN Adams, Fay, Sehon, Woods and Dodson.

NOES---NONE

ABSENT-NONE

A. E. Dodson,  
President of the Common Council of the City of  
San Diego, California.

I Hereby certify that the above and foregoing Resolution was passed by the Common Council of the said City of San Diego, at the time and by the vote above stated.

Allen H. Wright,  
City Clerk of the City of San Diego, California, and Ex-Officio  
Clerk of the Common Council of the City of San Diego,  
(SEAL) By W. E. Bartlett Deputy.

I HEREBY CERTIFY, that the above and foregoing are full, true and correct copies of Resolutions Nos. 12406, 12407, 12408, 12409, 12410, 12411, 12412, 12413, 12414, 12415 and 12416 of the resolutions of the City of San Diego, as adopted by the Common Council of said City, all, on the 16th day of December, 1912.

Allen H. Wright,  
City Clerk of the City of San Diego, California,  
By Hugh A. Sanders Deputy.

RESOLUTION NO. 12417.

BE IT RESOLVED By the Common Council of the City of San Diego, as follows:

That the City Engineer of the City of San Diego, California, be and he is hereby authorized and directed to furnish to this Common Council a careful estimate of the number of cubic yards of excavation and the number of cubic yards of embankment necessary to bring San Fernando Street in the City of San Diego, California, for the entire width of said street, from property line to property line, from the south line of McCall Street to the north line of U. S. Military Reservation including the entire width and length of all intersections of said San Fernando Street with cross streets, between said points, to its official grade and cross-section, excepting such portion of the said San Fernando Street, and the said intersections of streets, between said points, required by law to be kept in order or repair by any person or company having railroad tracks thereon;

That said estimate shall be made in duplicate, one copy of which shall be kept on file in the office of the said City Engineer and shall during office hours, be accessible for inspection by any person who may desire to inspect the same; that the said estimate shall include plans and specifications of any and all culverts and bridges which it may be necessary to construct in doing said work.

And said City Engineer is further directed to furnish this Common Council with a description of the exterior boundaries of the district of lands to be affected and benefited by, and to be assessed to pay the costs and expenses of the aforesaid work or improvement.

RESOLUTION NO. 12418.

BE IT RESOLVED By the Common Council of the City of San Diego as follows:

That the City Engineer of the City of San Diego, California, be and he is hereby authorized and directed to furnish to this Common Council a careful estimate of the number of cubic yards of embankment necessary to bring Vermont Street in the City of San Diego, California, for the entire width of said street, from property line to property line, from

the north line of Cleveland Avenue to a point 100 feet north from the north line of Hendricks Avenue, including the entire width and length of all intersections of said Vermont with cross streets between said points, to its official grade and cross-section, excepting such portion of the said Vermont Street and the said intersections of streets between said points required by law to be kept in order or repair by any person or company having railroad tracks thereon;

That said estimate shall be made in duplicate, one copy of which shall be kept on file in the office of the said City Engineer and shall during office hours be accessible for inspection by any person who may desire to inspect the same; that the said estimate shall include plans and specifications of any and all culverts and bridges which it may be necessary to construct in doing said work.

And said City Engineer is further directed to furnish this Common Council with a description of the exterior boundaries of the district of lands to be affected and benefited by, and to be assessed to pay the costs and expenses of the aforesaid work or improvement.

#### R E S O L U T I O N   N O.   1 2 4 1 9.

BE IT RESOLVED By the Common Council of the City of San Diego, as follows:

That the City Engineer of the City of San Diego, California, be and he is hereby authorized and directed to furnish to this Common Council a careful estimate of the number of cubic yards of excavation, and the number of cubic yards of embankment necessary to bring Fern Street in the City of San Diego, California, for the entire width of said Street, from property line to property line, from the south line of Ash Street to the south line of South Park Addition, including the entire width and length of all intersections of said Fern Street with cross streets, between said points, to its official grade and cross-section excepting such portion of the said Fern Street and the said intersections of streets, between said points required by law to be kept in order or repair by any person or company having railroad tracks thereon;

That said estimate shall be made in duplicate, one copy of which shall be kept on file in the office of the said City Engineer, and shall during office hours, be accessible for inspection, by any person who may desire to inspect the same; that the said estimate shall include plans and specifications of any and all culverts and bridges which it may be necessary to construct in doing said work.

And said City Engineer is further directed to furnish this Common Council with a description of the exterior boundaries of the district of lands to be affected and benefited by, and to be assessed to pay the costs and expenses of the aforesaid work or improvement.

#### R E S O L U T I O N   N O.   1 2 4 2 0.

BE IT RESOLVED By the Common Council of the City of San Diego as follows:

That the City Engineer of the City of San Diego, California, be and he is hereby authorized and directed to furnish to this Common Council a careful estimate of the number of cubic yards of excavation, and the number of cubic yards of embankment necessary to bring Landis Street in the City of San Diego, California, for the entire width of said street, from property line to property line, from the east line of Utah Street to the west line of 30th Street, including the entire width and length of all intersections of said Landis Street with cross streets, between said points, to its official grade and cross-section, excepting such portions of the said Landis Street, and the said intersections of streets, between said points, required by law to be kept in order or repair by any person or company



having railroad tracks thereon.

That said estimate shall be made in duplicate one copy of which shall be kept on file in the office of the said City Engineer and shall during office hours be accessible for inspection by any person who may desire to inspect the same, that the said estimate shall include plans and specifications of any and all culverts and bridges which it may be necessary to construct in doing said work.

And said City Engineer is further directed to furnish this Common Council with a description of the exterior boundaries of the district of lands to be affected and benefited by, and to be assessed to pay the costs and expenses of the aforesaid work or improvement.

R E S O L U T I O N   N O.   1 2 4 2 1.

BE IT RESOLVED By the Common Council of the City of San Diego as follows:

The City Engineer is hereby directed to furnish this Common Council with the plans drawings and typical cross-sections and specifications for the grading, sidewalking and curbing of Landis Street, in the City of San Diego, from the east line of Arizona Street to the west line of Arnold Street, as petitioned for in Document No. 56605, on file in the office of the City Clerk of said City.

R E S O L U T I O N   N O.   1 2 4 2 2.

BE IT RESOLVED By the Common Council of the City of San Diego, as follows:

That the City Engineer of the City of San Diego, California, be and he is hereby authorized and directed to furnish to this Common Council a careful estimate of the number of cubic yards of excavation, and the number of cubic yards of embankment necessary to bring Landis Street, in the City of San Diego, California, for the entire width of said Street, from property line to property line, from the east line of Arizona Street to the west line of Arnold Street, including the entire width and length of all intersection of said Landis Street, with cross streets, between said points, to its official grade and cross section, excepting such portion of the said Landis Street and the said intersections of streets between said points, required by law to be kept in order or repair by any person or company having railroad tracks thereon;

That said estimate shall be made in duplicate, one copy of which shall be kept on file in the office of the said City Engineer and shall during office hours, be accessible for inspection by any person who may desire to inspect the same; that the said estimate shall include plans and specifications of any and all culverts and bridges which it may be necessary to construct in doing said work.

And said City Engineer is further directed to furnish this Common Council with a description of the exterior boundaries of the district of lands to be affected by, and to be assessed to pay the costs and expenses of the aforesaid work or improvement.

R E S O L U T I O N   N O.   1 2 4 2 3.

BE IT RESOLVED By the Common Council of the City of San Diego as follows:

That the City Engineer of said City is hereby directed to furnish this Common Council with a description of the exterior boundaries of the district of lands to be affected and benefited by, and to be assessed to pay the costs, damages, and expenses of the closing of seven and one-half feet on each side of Walker Street, in said City of San Diego, from the south line of Myrtle Street to the north line of the 1400 acre public park.



## R E S O L U T I O N   N O.   1 2 4 2 4.

BE IT RESOLVED By the Common Council of the City of San Diego as follows:

That the City Engineer of said City is hereby directed to furnish this Common Council with a description of the exterior boundaries of the district of lands to be affected and benefited by, and to be assessed to pay the costs, damages and expenses of, the closing of the north ten feet and the south ten feet of Maple Street, in said City of San Diego, from the east line of India Street to the west line of Columbia Street.

## R E S O L U T I O N   N O.   1 2 4 2 5.

BE IT RESOLVED By the Common Council of the City of San Diego as follows:

That Resolution No. 12369 of the Common Council of said City, passed December 9th 1912, in the matter of the closing of twenty feet on the west side of Kite Street, in said City, be, and the same is hereby repealed.

## R E S O L U T I O N   N O.   1 2 4 2 6.

BE IT RESOLVED By the Common Council of the City of San Diego as follows:

That the City Engineer of said City is hereby directed to furnish this Common Council with a description of the exterior boundaries of the district of lands to be affected and benefited by, and to be assessed to pay the costs, damages and expenses of, the closing of twenty feet on the west side of Kite Street, in said City of San Diego, from a point 50 feet north of the north line of Torrance Street to point 140 feet north of the north line of Market Street.

## R E S O L U T I O N   N O.   1 2 4 2 7.

BE IT RESOLVED By the Common Council of the City of San Diego as follows:

That the City Engineer is hereby directed to furnish the Common Council with a diagram of the property affected and benefited by the work and improvement on Thirteenth Street, in the City of San Diego, California, from the southwesterly line of National Avenue, to the south line of Horton's Addition, as particularly described in Resolution of Intention No. 11799, and to be assessed to pay the expenses thereof.

## R E S O L U T I O N   N O.   1 2 4 2 8.

BE IT RESOLVED By the Common Council of the City of San Diego as follows:

That the City Engineer of said City be, and he is hereby directed to furnish the elevations for the establishment of the grade of 29th Street in said City, from the south line of K Street to the north line of Woolman Avenue, in Reed & Daley's Addition, according to the official map of said Addition on file in the office of the County Recorder of San Diego County, California.

## R E S O L U T I O N   N O.   1 2 4 2 9.

BE IT RESOLVED By the Common Council of the City of San Diego as follows:

The City Engineer is hereby directed to prepare and furnish to the Commissioners appointed in the matter of opening and extending Long Branch Avenue through block eighty-nine (89) of Ocean Beach Extension No. 2, in Ocean Beach, in the City of San Diego, California, a plat of the assessment district showing the land to be taken for the said work or improvement and the lands assessed; showing the relative location of each district, block lot or portion of lot, and its dimensions. Each block and lot, or portion of lot, to be taken or assessed shall be designated and described in said plat by an appropriate

number.

R E S O L U T I O N   N O.   1 2 4 3 0.

BE IT RESOLVED By the Common Council of the City of San Diego as follows:

That there is hereby authorized and directed to be refunded to the Hartwell Electrical Company the following sums:

- \$2.00 on Electrical Permit No. 6538, on account of work done on Permit No. 6507;
- \$1.25 on Electrical permit No. 3573, on account of work never having been done.

R E S O L U T I O N   N O.   1 2 4 3 1.

BE IT RESOLVED By the Common Council of the City of San Diego as follows:

The department of finance Ways and Means is hereby authorized and directed to allow and order paid, and the City Auditor is hereby directed to draw warrant out of the sewer & Drainage Fund for the Claim of A. C. Hose, on account of services rendered the City in procuring rights-of-way for sewers from December 1st to 11th, inclusive, to the amount of Thirty-six and 65/100 (36.65) Dollars.

R E S O L U T I O N   N O.   1 2 4 3 2.

BE IT RESOLVED By the Common Council of the City of San Diego as follows:

That the claim for \$10,000.00 damages, contained in Document No. 56969, made by Elizabeth Dawson, on behalf of Elizabeth Dawson, James Dawson, Clara Dawson, Belle Potter, Helen Slaff, John Dawson, Molissa Dawson and William Dawson, for the death of Isac Dawson, on the 27th day of September, 1912, be, and the same is hereby rejected.

R E S O L U T I O N   N O.   1 2 4 3 3.

BE IT RESOLVED By the Common Council of the City of San Diego, as follows:

That the City Treasurer and Tax Collector of the City of San Diego be, and he is hereby authorized to accept the amount of the original tax in full for the taxes levied by the said City of San Diego prior to the year 1901.

R E S O L U T I O N   N O.   1 2 4 3 4.

BE IT RESOLVED By the Common Council of the City of San Diego as follows:

That the City Attorney be and he is hereby directed to prepare new ordinances covering all leases now existing along the water front, to which the City is a party, said ordinances to be prepared that the annual rental shall be left in blank.

R E S O L U T I O N   N O.   1 2 4 3 5.

BE IT RESOLVED By the Common Council of the City of San Diego as follows:

That the City Attorney be and he is hereby directed to investigate the terms of the so-called "Jorres Wharf" franchise and report to this Council in writing as to whether or not said franchise is now alive and active or null and void:

void

R E S O L U T I O N   N O.   1 2 4 3 6.

BE IT RESOLVED By the Common Council of the City of San Diego as follows:

That permission be and it is hereby granted the San Diego Fanciers Club to stretch a banner across Fifth Street at "E" Streets, subject to regulation by the Police Department

## R E S O L U T I O N    N O.    1 2 4 3 6.

BE IT RESOLVED By the Common Council of the City of San Diego as follows:

That permission be and it is hereby granted the San Diego Fanciers Club to stretch a banner across fifth Street, at "B" Street, advertising the Poultry Show at Seventh and "B" Streets, subject to regulation by the Police Department.

## R E S O L U T I O N    N O.    1 2 4 3 7.

BE IT RESOLVED By the Common Council of the City of San Diego as follows:

That permission be and it is hereby granted Wm. C. McTarnahan, to install a crude oil storage tank for the West Coast Hotel Co. at the northwest corner of Fifth and Elm Streets, subject to the approval of the Fire Marshal.

## R E S O L U T I O N    N O.    1 2 4 3 8.

BE IT RESOLVED By the Common Council of the City of San Diego as follows:

That permission be and it is hereby granted Erling Rhde to install a distillate storage tank for Harlan & Bane at Prospect and Jenner Streets, La Jolla, subject to the approval of the Fire Marshal.

## R E S O L U T I O N    N O.    1 2 4 3 9.

BE IT RESOLVED By the Common Council of the City of San Diego as follows:

That permission be and it is hereby granted the Ingle Mfg. Co. to install distillate storage tanks at the following places, subject to the approval of the Fire Marshal.  
For Dickinson and Cotta at 1040 Third Street.

" the West Coast Hotel Co. at the northwest corner of Fifth and Elm Streets.

## R E S O L U T I O N    N O.    1 2 4 4 0.

BE IT RESOLVED By the Common Council of the City of San Diego as follows:

That permission be and it is hereby granted Dickinson and Cotta to erect a temporary canopy awning at 1040 Third Street, subject to the approval of the Superintendent of Fire and Sewers.

## R E S O L U T I O N    N O.    1 2 4 4 1.

BE IT RESOLVED By the Common Council of the City of San Diego as follows:

That permission be and it is hereby granted C. H. Julian to lay a 10 inch sewer on Third Street, from the south curb line of "B" St. to an intersection with the Grant Hotel sewer at a point near the north curb line of "D" St.; provided said sewer be laid according to the grade furnished by the Engineer of the Sewer Department, and subject to the approval of the Superintendent of Fire & Sewers.

## R E S O L U T I O N    N O.    1 2 4 4 2.

BE IT RESOLVED By the Common Council of the City of San Diego as follows:

That permission be and it is hereby granted the San Diego Consolidated Gas & Electric Co. to erect an electric sign for W. J. Mason at 901 Seventh Street, subject to the approval of the Electrical Inspector.

## R E S O L U T I O N    N O.    1 2 4 4 3.

BE IT RESOLVED By the Common Council of the City of San Diego, as follows:

That permission be and it is hereby granted the Independent Electrical Co. to erect

the following signs, subject to the approval of the plectrical Inspector:

For the Golden Anchor Saloon, at 207 "H" Street.

" Dickinson and Cotta (Hofbrau) at 1040 Third Street,

R E S O L U T I O N N O. 1 2 4 4 4.

BE IT RESOLVED By the Common Council of the City of San Diego as follows:

That the Building Inspector be and he is hereby authorized to issue a special building permit to Frank A. Stephens to build entrance steps 2 feet beyond property line of the apartment house located at 757 Seventh Street.

R E S O L U T I O N N O. 1 2 4 4 5.

BE IT RESOLVED, by the Common Council of the City of San Diego, as follows:

That permission be and it is hereby granted the Continental Advertising Co. to erect an iron or sheet metal sign board on the roof of the Kallam Drug Co. at the northwest corner of Fifth and "B" Streets, for the purpose of showing stereoptican views, subject to the approval of the Building Inspector.

R E S O L U T I O N N O. 1 2 4 4 6.

BE IT RESOLVED By the Common Council of the City of San Diego as follows:

That the Department of Water be and it is hereby authorized to make the following extensions, viz:

2" main in the alley near 41st Street, from 70 feet W of W of 41st Street, to the intersection of the alley and 41st Street, Werth Addition, Approximately 100 feet.

2" main in "C" Street, from 10 feet E of C of alley between 28th and 29th Streets, to the E. 40 ft. of Lots 27 to 30, Block 63, E.W. Morse's Addition. Approximately 100 feet.

2" main in Fir Street, from 10 feet E of C of Granada Avenue, to lot 13, Block 48, Seaman & Choate's Addition. Approximately 150 feet.

2" main in Herbert Street, from 10 feet S of C of Brooke Avenue, to Lot 7, Block 9, T. J. Higgins Addition. Approximately 110 feet.

2" main in National Avenue, from 380 feet NW of NW of 16th Street, to Lot A, Block 168, Horton's Addition. Approximately 150 feet.

2" main in Saratoga Street, from E of L of Ebers Street, to Lots 17 & 18, Block, 30, Ocean Beach Addition. Approximately 150 feet only.

R E S O L U T I O N N O. 1 2 4 4 7.

BE IT RESOLVED By the Common Council of the City of San Diego as follows:

That the City Auditor be and he is hereby authorized to issue a retail liquor license to F. L. Madison and Charles C. Gruell at 903 Third Street, as successors to F. L. Madison, Subject to regulation by the Police Department.

R E S O L U T I O N N O. 1 2 4 4 8.

BE IT RESOLVED By the Common Council of the City of San Diego as follows:

That the City Auditor be and he is hereby authorized to issue the following licenses subject to regulation by the Police Department:

C. J. Sears, transfer stand on Fourth St., between F and G Sts.

R. B. Kellogg, transfer stand at Fifth St. and University Ave.,

Harry Potter, peddling fruit and vegetables.  
Sam Stamatopulos, peddling fruit and vegetables.  
S. G. Seavy, peddling fruit and vegetables, at special rate of \$7.50 per quarter.  
Shaia Michan, peddling mdse. until January 14th, 1913.

I HEREBY CERTIFY THAT THE ABOVE AND FOREGOING, are full, true and correct copies of Resolutions Nos. 12417, 12418, 12419, 12420, 12421, 12422, 12423, 12424, 12425, 12426, 12427, 12428, 12429, 12430, 12431, 12432, 12433, 12434, 12435, 12436, 12537, 12438, 12439, 12440, 12441, 12442, 12443, 12444, 12445, 12446, 12447 and 12448 of the resolutions of the City of San Diego, California, as adopted by the Common Council of the City of San Diego, California on the 16th day of December, in the year A.D. 1912.

Allen H. Wright,  
City Clerk of the City of San Diego, California,  
By Douglas Sanders Deputy.

R E S O L U T I O N   N O .   1 2 4 4 9 .

BE IT RESOLVED By the Common Council of the City of San Diego as follows:

That permission be, and is hereby granted to George Wade, to construct a six-inch sewer from a point about two hundred (200) feet west of San Antonia Street on Lawrence Street, La Playa, down said Lawrence Street and into the Bay of San Diego, in accordance with the blue-print hereto attached. This permission is granted upon the following conditions:

1. That the grade of said sewer be at least four (4) feet below the grade of the street.
2. that the City of San Diego reserves the right to make whatever connections to said sewer it may see fit.
3. That said George Wade be responsible for the upkeep of said sewer.

Passed and adopted by the said Common Council of the said City of San Diego, California, this 18th day of December, 1912, by the following vote, to-wit:

AYES---COUNCILMEN Adams, Fay, Sehon, Woods and Dodson.

NOES---NONE

ABSENT-NONE

A. E. DODSON,  
President of the Common Council of the City of  
San Diego, California,

I hereby certify that the above and foregoing Resolution was passed by the Common Council of the said City of San Diego, at the time and by the vote above stated.

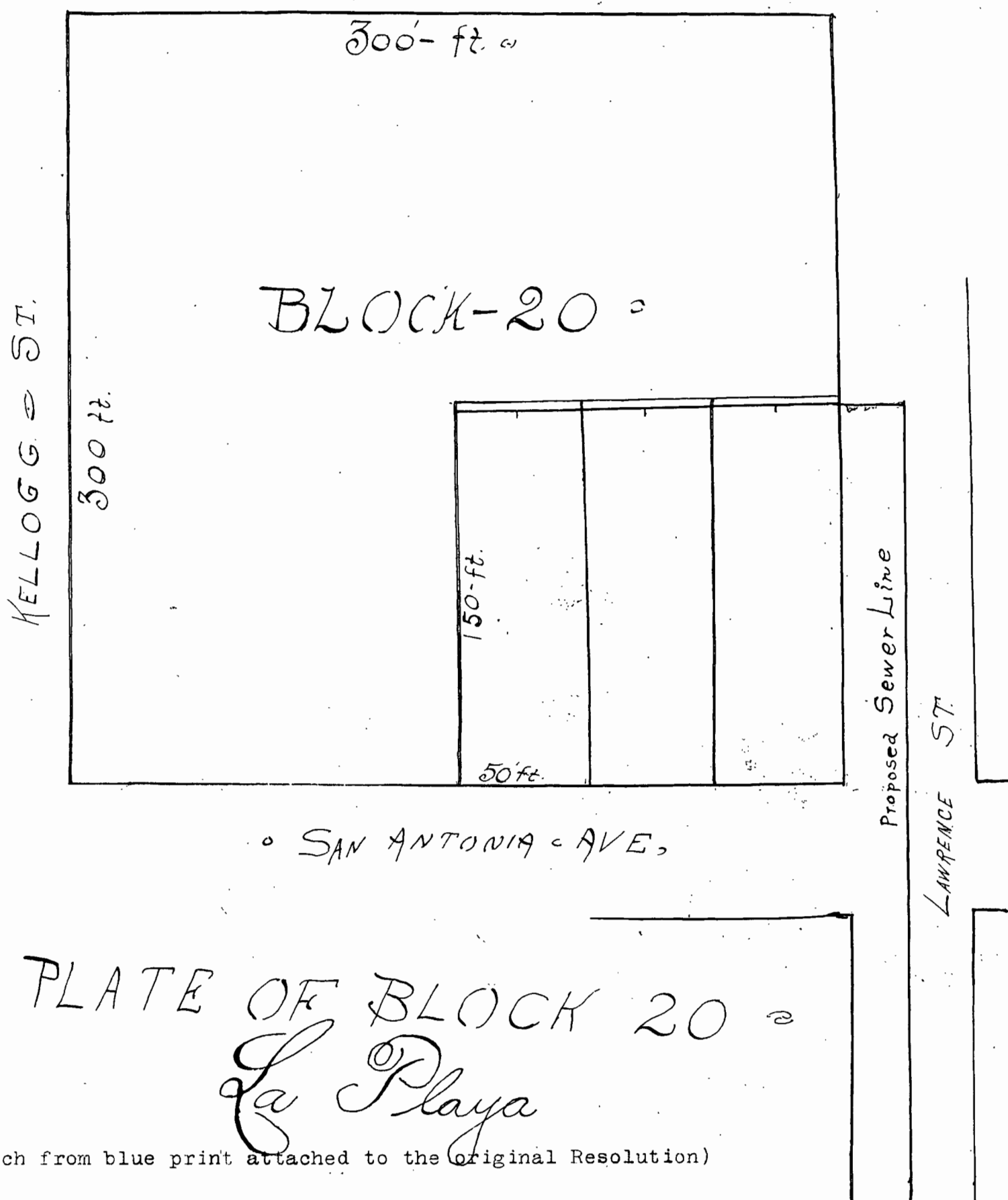
Allen H. Wright,  
City Clerk of the City of San Diego, California, and ex-Officio  
Clerk of the Common Council of the City of San Diego,

(SEAL)

By Walter H. Muller Deputy.

\*\*\*\*\*  
\*\*\*\*\*  
\*\*\*\*\*  
\*\*\*\*\*

(copy) scale 1" = 50'



# PLATE OF BLOCK 20 La Playa

(Rough Sketch from blue print attached to the original Resolution)

I Hereby certify that the above and foregoing is a full, true and correct copy of Resolution No. 12449, of the resolutions of the City of San Diego, California, as adopted by the Common Council of said City on the 18th day of December, 1912.

Allen H. Wright,

City Clerk of the City of San Diego, California,

By Hugh A. Sanders Deputy.

## RESOLUTION NO. 12450.

GRANTING PERMISSION TO KNIGHT & HYDE CONSTRUCTION COMPANY TO GRADE GRANADA AVENUE BY PRIVATE CONTRACT.

BE IT RESOLVED BY the Common Council of the City of San Diego, as follows:

That in pursuance of a petition therefor as contained in Document No. 55132, on file in the office of the City Clerk of said City, Knight & Hyde Construction Company, is hereby granted permission to grade Granada Avenue, in the City of San Diego, from the north line of Myrtle Street to the south line of Capps Street to its full width, and to its official grade, by private contract, at the expense of said Knight & Hyde Construction Company. Said grading to be done according to the specifications therefor contained in Ordinance No. 3510 of the ordinances of said City.

Provided, that as a part of said work, said Knight & Hyde Construction Company, shall construct and install sufficient and proper fences, guards and barriers to safeguard said street, and shall also construct all necessary conduits, drains, pipes, catch-basins and gutters, for the proper drainage of said street, between said points.

That all of said Work shall be done under the direction and to the satisfaction of the Superintendent of Streets of said City, and all surplus dirt shall be deposited at the places designated by said Superintendent of streets.

That said work shall be commenced on or before the 1st day of January, 1913, and shall be fully completed on or before the 1st day of April, 1913.

Passed and adopted by the said Common Council of the said City of San Diego, California, this 18th day of December, 1912, by the following vote, to-wit:

AYES---COUNCILMEN Adams, Fay, Sehon, Woods and Dodson.

NOES---NONE

ABSENT-NONE.

A. E. Dodson,

President of the Common Council of the City of  
San Diego, California,

I Hereby Certify that the above and foregoing Resolution was passed by the Common Council of the said City of San Diego, at the time and by the vote above stated, adopted by the Common Council of said City on the 18th day of Dec Allen, H. Wright,

I Hereby Certify as City Clerk of the City of San Diego, California, and Ex-Officio Clerk of said City on the said City of the Common Council of the City of San Diego, stated.  
(SEAL) By Walter H. Muller Deputy.

I Hereby certify that the above and foregoing is a full, true and correct copy of Resolution No. 12450 of the resolutions of the City of San Diego, California, as adopted by the Common Council of said City on the 18th day of December, 1912.

Allen H. Wright,

City Clerk of the City of San Diego, California,

By Hugh R. Anderson Deputy.

#### RESOLUTION NO. 12451.

BE IT RESOLVED By the Common Council of the City of San Diego, as follows:

That the sum of \$18.00 be and hereby is authorized to be refunded by the Department of Water to Messrs. Douglas & Knight, on account of excess charge on cash receipt #509.

#### RESOLUTION NO. 12452.

BE IT RESOLVED By the Common Council of the City of San Diego, as follows:

That there be and there is hereby appropriated out of the General Fund of said City the sum of Three and 10/100 (3.10) Dollars for the relief of the Union Title & Trust Company; said sum being rebate on account of double payment of Taxes on Villa Lots 102, & 103, University Heights, according to Treasurer's Delinquent Tax Receipt No. 1036.

#### RESOLUTION NO. 12453.

BE IT RESOLVED By the Common Council of the City of San Diego as follows:

That permission be and it is hereby granted David W. Rannalls to remove a eucalyptus tree from in front of Lots 5 and 6 Block 28, La Jolla, provided same be replaced with a palm or some other suitable tree or shrubbery.



## R E S O L U T I O N    N O.    1 2 4 5 4.

BE IT RESOLVED By the Common Council of the City of San Diego as follows:

That permission be and it is hereby granted Robert A. Marsh, to cut down a tree from in front of 636 "E" Street and to trim a tree at the corner of State and "E" Streets.

## R E S O L U T I O N    N O.    1 2 4 5 5.

BE IT RESOLVED By the Common Council of the City of San Diego as follows:

That permission be and it is hereby granted T. A. Coburn to remove a pepper tree from in front of 1864 National Avenue, provided same be replaced with a palm or some other suitable tree or shrubbery.

## R E S O L U T I O N    N O.    1 2 4 5 6.

BE IT RESOLVED By the Common Council of the City of San Diego as follows:

That permission be and it is hereby granted G. E. Gabrielson to do blasting on Third Street, between Laurel and Maple Streets, subject to usual regulations.

## R E S O L U T I O N    N O.    1 2 4 5 7.

BE IT RESOLVED By the Common council of the city of San Diego, as follows:

That permission be and it is hereby granted T. I. Paul, to cut down the curb in front of 4449 Louisiana Street, for the purposes of an entrance to a garage.

## R E S O L U T I O N    N O.    1 2 4 5 8.

BE IT RESOLVED By the Common Council of the City of San Diego as follows:

That permission be and it is hereby granted E. H. Nimmo, local Forecaster, to sell at public auction certain office equipment at the office of the Weather Bureau.

## R E S O L U T I O N    N O.    1 2 4 5 9.

BE IT RESOLVED By the Common Council of the City of San Diego as follows:

That the Department of Water be and it is hereby authorized to extend the 2" main in Wallace Court, from 10 feet S of C of National Avenue, to Lots 1 - 6 & 11, Block 3, Avenue Courts Addition. Approximately 410 feet.

## R E S O L U T I O N    N O.    1 2 4 6 0.

BE IT RESOLVED By the Common Council of the City of San Diego as follows:

That permission be and it is hereby granted the San Diego County Auto Owners Club to conduct automobile races at Pacific Beach on Christmas and New Years Day, and for the safety of the public attending the races, and to avoid accidents, the following streets lying west of The Los Angeles & San Diego Beach Railroad and between Pacific Avenue on the south and Loring Avenue on the North, are hereby permitted to temporarily be roped off and closed on the above named days, namely: Loring, Wilbur, Beryl, Law, Chalcedon, Missouri, Diamond, Emerald, Feldspar, Garnet, Hornblend, Grand, Thomas, Reed and Pacific Streets, all running east and west, and Allison Avenue, running north and south; and the Police Department is hereby requested to detail a special police force along the route of the races to preserve peace and order.

## R E S O L U T I O N    N O.    1 2 4 6 1.

BE IT RESOLVED By the Common Council of the City of San Diego, as follows:

That permission be and it is hereby granted the San Diego Industrial Fair to erect a tent on the block bounded by 15th, 16th, "D" and "E" Streets, in which to hold a fair, from February 17th, to 22nd, 1913, also to temporarily close 15th Street, from the south line of "D" Street to a point 200 feet south of "D" Street, also 16th Street, between the same points; also to temporarily close the sidewalk on 15th and 16th Streets on the portion adjoining the block, and the sidewalk on "D" Street, between 15th and 16th Streets, provided that proper guard lights be maintained at night in the vicinity of any obstruction erected in carrying out the terms of this permit.

Permission is also granted to level up both 15th and 16th Streets temporarily, provided said streets be left after the fair in as good condition as at present.

Also, permission is hereby granted to hang three canvas signs advertising said fair, at the following points; across D Street near Fifth Street, across D Street near Third Street, and across Fifth Street, near B Street, or at any other place as may be decided upon.

Permission is also granted to sell, through the committee's own representatives duly authorized, pennants, toy ballons, and other novelties pertaining to the fair, upon the streets.

All of the above permissions are granted upon the condition that the same be subject to regulation by the Police Department, and the Street Department.

#### R E S O L U T I O N   N O.   1 2 4 6 2.

BE IT RESOLVED By the Common Council of the City of San Diego as follows:

That the Chief of Police be and he is hereby authorized to place to the credit of the Police Relief Association the sum of \$16.67 same being one-third of a reward of \$50.00 paid for the arrest of one M. Hanifen, a deserter from the U. S. Navy, and to pay the remaining two-thirds of said reward to arresting officers Severy and Brigance.

#### R E S O L U T I O N   N O.   1 2 4 6 3.

BE IT RESOLVED By the Common Council of the City of San Diego as follows:

That the City Auditor be and he is hereby authorized to issue a wholesale liquor license to Victor B. Fisher and David Richter at 1236 "E" Street, as successors to D. L. Kaufman, subject to regulation by the Police Department.

#### R E S O L U T I O N   N O.   1 2 4 6 4.

BE IT RESOLVED By the Common Council of the City of San Diego as follows:

That the City Auditor be and he is hereby authorized to issue the following licenses subject to regulation by the Police Department:

William H. Nolan, auto stand at southwest corner Second and D Sts.

C. L. Mitchell, auto stand on Witherby St. between 3rd and 4th Sts.

Madam Vasthie Romain, palmist License at 455 Logan Ave. subject to revocation by the Police Department.

#### R E S O L U T I O N   N O.   1 2 4 6 4 $\frac{1}{2}$

BE IT RESOLVED By the Common Council of the City of San Diego as follows:

That an extension of 3 months time be and it is hereby granted to the Mission Hills M. E. Church to do the sidewalking and curbing on the northwest corner of FALCON And Douglas Streets.

R E S O L U T I O N   N O.   1 2 4 6 5.

BE IT RESOLVED By the Common Council of the City of San Diego, as follows.

That the City Clerk be and he is hereby authorized and directed to return to the grantors the deeds described in Document No. 57187, on file in the office of the City Clerk being a communication from the City Attorney, said deeds being described as follows:

Deed from Henry W. Wilcox and wife, dated March 13th, 1909.

Deed From the Union Title & Trust Co., dated March 9th, 1909.

Deed from A. G. Spalding and wife, dated July 22nd 1908.

Deed from Alpheus N. Smith and wife, dated March 10th, 1909.

R E S O L U T I O N   N O.   1 2 4 6 5  $\frac{1}{2}$

BE IT RESOLVED By the Common Council of the City of San Diego as follows:

That it be and is hereby determined by this Common Council that University Avenue, from the east line of First Street to the west line of Second Street be improved between said points by the construction of sidewalks and curbs thereon in accordance with the specifications for suchwork, as contained in Ordinance No. 4860, approved Sept. 30, 1912.

That the owners of property fronting upon said Avenue, between said points shall haveuntil the 1st day of March, 1913, within which to construct sidewalks and curbs thereon at private contract.

That the City Engineer be and he is hereby authorized and directed to prepare a profile of the sidewalk of said Avenue, between said points, and furnish to any person applying therefor an estimate of the number of cubic yards of excavation or embankment necessary to bring any portion of the sidewalk of said Avenue to its official grade.

That on said 1st day of March 1913, said City Engineer shall furnish this Council a detailed report showing the amount of sidewalking and curbing yet to be done on said Avenue, between said points.

That the City Clerk advertise the fact that said improvement has been decided upon, and that property owners desiring to construct sidewalks andcurbs byprivate contract, must complete said work, on or before the said 1st day of March, 1913.

R E S O L U T I O N   N O.   1 2 4 6 6.

BE IT RESOLVED By the Common Council of the City of San Diego as follows:

That it be and is hereby determined by this Common Council that "K" Street from the east line of Ninth Street to the west line of 32nd Street be improved between said points by the construction of sidewalks and curbs thereon in accordance with the specifications for such work, as contained in Ordinance No. 4860 approved Sept. 30th, 1912.

That the owners of property fronting upon said Street, between said points shall have until the 1st day of April, 1913, within which to construct sidewalks and curbs thereon at private contract.

That the City Engineer be and he is hereby authorized and directed to prepare a profile of thesidewalk of said Street, between said points and furnish to any person applying therefor an estimate of the numberofcubic yards of excavation or embankment necessary to bring anyportion of thesidewalk of said street to its official grade.

That on said 1st day of April, 1913, said City Engineer shallfurnish this Council a detailed report showing the amount of sidewalking and curbing yet to be done on said street, between said points.

That the City Clerk advertise the fact that said improvement, has been decided upon and that property owners desiring to construct sidewalks and curbs by private contract must complete said work on or before the said 1st day of April, 1913.

R E S O L U T I O N   N O.   1 2 4 6 6  $\frac{1}{2}$ 

BE IT RESOLVED By the Common Council of the City of San Diego as follows:

That it be and is hereby determined by this Common Council, that "L" Street from the east line of Ninth Street to the west line of 32nd Street, be improved between said points by the construction of sidewalks and curbs thereon, in accordance with the specifications for such work, as contained in Ordinance No. 4860 approved Sept 30, 1912.

That the owners of property fronting upon said street, between said points shall have until the 1st day of April, 1913, within which to construct sidewalks and curbs thereon at private contract.

That the City Engineer be and he is hereby authorized and directed to prepare a profile of the sidewalk of said street, between said points, and furnish to any person applying therefor an estimate of the number of cubic yards of excavation or embankment necessary to bring any portion of the sidewalk of said street to its official grade.

That on said 1st day of April, 1913, said City Engineer shall furnish this Council a detailed report showing the amount of sidewalking and curbing yet to be done on said street between said points.

That the City Clerk advertise the fact that said improvement has been decided upon, and that property owners desiring to construct sidewalks and curbs by private contract must complete said work on or before the said 1st day of April, 1913.

R E S O L U T I O N   N O.   1 2 4 6 6  $\frac{3}{4}$ 

BE IT RESOLVED By the Common Council of the City of San Diego, as follows:

That it be and is hereby determined by this Common Council that "M" Street from the east line of Ninth Street to the west line of 32nd Street be improved between said points by the construction of sidewalks and curbs thereon, in accordance with the specifications for such work, as contained in Ordinance No. 4860, approved Sept. 30, 1912.

That the owners of property fronting upon said Street between said points shall have until the 1st day of April, 1913, within which to construct sidewalks and curbs thereon at private contract.

That the City Engineer be and he is hereby authorized and directed to prepare a profile of the sidewalk of said street between said points and furnish to any person applying therefor an estimate of the number of cubic yards of excavation or embankment necessary to bring any portion of the sidewalk of said street to its official grade.

That on said 1st day of April, 1913, said City Engineer shall furnish this Council a detailed report showing the amount of sidewalking and curbing yet to be done on said street between said points.

That the City Clerk advertise the fact that said improvement has been decided upon, and that property owners desiring to construct sidewalks and curbs by private contract must complete said work on or before the said 1st day of April.

I hereby certify that the above and foregoing are full, true and correct copies of Resolutions 12451, 12452, 12453, 12454, 12455, 12456, 12457, 12458, 12459, 12460, 12461, 12462, 12463, 12464, 12464 $\frac{1}{2}$ , 12465, 12465 $\frac{1}{2}$ , 12466, 12466 $\frac{1}{2}$ , 12466  $\frac{3}{4}$ , of the resolutions of the City of San Diego, California, as adopted by the Common Council of said City on the 18th day of December, 1912.

Allen H. Wright,

City Clerk of the City of San Diego, California,

By Dugan Sanders Deputy.

## R E S O L U T I O N   N O.   1 2 4 6 7.

WHEREAS, the Superintendent of the Department of Police has reported that there has been on sale and display at the Penny Arcade, 741 Fifth Street, Eno and Matteson Proprietors certain postcards which are indecent and of a suggestive nature, which postcards he deemed should not be on public display and sale; and

WHEREAS, said Superintendent of Police recommends that said License heretofore granted to Eno and Matteson be revoked, Now, THEREFORE,

BE IT RESOLVED By the Common Council of the City of San Diego, as follows:

That the said license be and it is hereby revoked, said revocation to take effect immediately, and the City Auditor is hereby directed not to issue any further license for said Penny Arcade, until so directed by the Common Council.

## R E S O L U T I O N   N O.   1 2 4 6 8.

BE IT RESOLVED By the Common Council of the City of San Diego as follows:

That the City Auditor be and he is hereby authorized to issue a license for a penny arcade at 741 Fifth Street to Eno & Matteson, said license to be granted for a period of three months, subject to revocation by the said Common Council if said Eno & Matteson are charged with and found to be selling post-cards which the Common Council deems to be lewd, immoral or suggestive,

## R E S O L U T I O N   N O.   1 2 4 6 9.

BE IT RESOLVED By the Common Council of the City of San Diego as follows:

That J. L. Corman be and he is hereby promoted from Fireman 2nd Class to Fireman 1st Class, in the San Diego Fire Department.

## R E S O L U T I O N   N O.   1 2 4 7 0.

BE IT RESOLVED By the Common Council of the City of San Diego as follows:

That the sum of One (\$1.00) Dollar be and it is hereby authorized to be refunded by the Department of Police to Raymond Rowan of Encanto, California, on account of overcharge in motorcycle license.

## R E S O L U T I O N   N O.   1 2 4 7 1.

BE IT RESOLVED By the Common Council of the City of San Diego as follows:

That the Department of Water be and it is hereby authorized to charge the Industrial School at National Avenue and Beardsley Street the rate of One <sup>Dollar</sup> (\$1.00) for water for the year 1913.

## R E S O L U T I O N   N O.   1 2 4 7 2.

BE IT RESOLVED By the Common Council of the City of San Diego as follows:

That the Department of Water be and it is hereby authorized to make the following extensions, to-wit:

2" main in "E" Street, from 10 feet, E of C of 30th Street, to Lot 40, Block 86, E. W. Morse's Addition. Approximately 150 feet.

2" main in alley between 42nd Street & Highland Avenue, from 10 feet S of C of Nordica Avenue, to lots 36, and 37, Block 7, Nordica Heights Addition. Approximately 125 feet.

2" main in Marietta Avenue, from 10 feet E of C of India Street to Lots 5, 7, 9, 13, 15, 19, and 21, Block \_\_\_\_\_, Richards Addition, Approximately 1050 feet.

R E S O L U T I O N   N O.   1 2 4 7 3.

BE IT RESOLVED By the Common Council of the City of San Diego as follows:

That permission be and it is hereby granted R. P. Shields & Son to install a steam boiler at the foot of "D" Street, subject to the approval of the Boiler Inspector.

R E S O L U T I O N   N O.   1 2 4 7 4.

BE IT RESOLVED By the Common Council of the City of San Diego as follows:

That the City Auditor be and he is hereby authorized to issue a retail liquor license to E. A. Fischer at the northeast corner of Fourth and "F" Streets, as successor to Herman M. Fritz, subject to regulation by the Police Department.

R E S O L U T I O N   N O.   1 2 4 7 5.

BE IT RESOLVED By the Common Council of the City of San Diego as follows:

That the City Auditor be and he is hereby authorized to issue the following licenses subject to regulation by the Police Department:

East San Diego Transfer, transfer stand at 1702 "F" Street.

F. B. Dupree, auto stand at northeast corner of Fourth and "D" Streets, This machine to stand only when other machine is away.

Francis Apartments, runner at 10th and "D" Streets.

J. T. McQuinn, permit play small string instrument on the streets outside of congested district.

I Hereby certify that the above and foregoing are full, true and correct copies of Resolutions Nos. 12467, 12468, 12469, 12470, 12471, 24172, 12473, 12474, and 12475 of the resolutions of the City of San Diego, California, as adopted by the Common Council of said City on the 19th day of December, 1912.

Allen H. Wright,

City Clerk of the City of San Diego, California,

By Hugh A. Sanders Deputy.

R E S O L U T I O N   N O.   1 2 4 7 6.

The hearing on the appeal from the assessment in the matter of the grading and otherwise improving Date Street, in the City of San Diego, California, from the east line of 28th Street to a point 220 feet east from the east line of 30th Street, coming regularly on for hearing at two o'clock P.M., December 19, 1912, and the Common Council of said City having received further evidence and heard further argument touching the said appeal, and it appearing that it will be necessary to produce further evidence, oral and documentary, in the matter of the said appeal, NOW THEREFORE,

BE IT RESOLVED By the Common Council of the City of San Diego, as follows:

That the said Appeal be, and the same is hereby continued for further hearing to ten o'clock A.M., on December 27th, 1912.

BE IT FURTHER RESOLVED, that The City Engineer be, and he is hereby directed to make additional diagrams of the property affected or benefited, and to be assessed to pay the costs and expenses of the grading and otherwise improving said Date Street, between the above named points, as particularly described in Resolution of Intention No. 9952, Said

diagram shall show each separate lot, piece or parcel, the area and square feet of such lots, pieces or parcels of land, the relative location of the same, to said work, all within the limits of the assessment district made by said Council in the said Resolution of Intention.

BE IT FURTHER RESOLVED, that the Superintendent of Streets of said City be, and he is hereby directed to present to the Common Council at said time a re-assessment of the lots and pieces and parcels of land within said district, as proposed at the hearing of said appeal on December 19, 1912; such proposed re-assessment being more particularly as follows, to-wit:

The assessment to be raised on the blocks cornering on the intersection of said Date Street with Granada Avenue, so that the assessment of the intersection work at said intersection will be approximately fifty per cent of the total cost of such intersection.

The lots affected by such proposed raise are as follows; Lots 7 to 12, inclusive, in block 38; lots 1 to 5 inclusive, in block 8; lots 1 to 5, inclusive, and 20 to 24, inclusive, in block 9; lots 7 to 12 and 13 to 18, inclusive, in block 37; all in Seaman & Choate's Addition to said City. The proposed amount added to such intersection assessment shall be deducted at the ratio of fifteen per cent. from the lots fronting on Date Street, and ten per cent. from all other lots in said assessment district east of the center line of block 8, and 38, of said Addition.

BE IT FURTHER RESOLVED, that said new diagram and such proposed re-assessment be presented to this Common Council, at ten o'clock A.M., December 27th, 1912, for its consideration on the further hearing of said appeal.

Passed and adopted by the said Common Council of the said City of San Diego, California, this 19th day of December, 1912, by the following vote, to-wit:

AYES---COUNCILMEN Adams, Fay, Sehon, Woods and Dodson.

NOES---NONE

ABSENT-NONE.

A. E. Dodson,

President of the Common Council of the City of  
San Diego, California,

I hereby certify that the above and foregoing Resolution was passed by the Common Council of the said City of San Diego, at the time and by the vote above stated.

Allen H. Wright,

City Clerk of the City of San Diego, California, and ex-Officio

Clerk of the Common Council of the City of San Diego,

(SEAL)

By Walter H. Muller Deputy.

I Hereby certify that the above and foregoing is a full, true and correct copy of Resolution No. 12476 of the resolutions of the City of San Diego, California, as adopted by the Common Council of said City on the 19th day of December, 1912.

Allen H. Wright,

City Clerk of the City of San Diego, California,

By Dugh A. Sanders Deputy.

R E S O L U T I O N N O. 12477.

ABBOTT STREET, OCEAN BEACH.

RESOLVED, that it is the intention of the Common Council of the City of San Diego, California, to order the following street work to be done, to-wit:

The grading, and paving with decomposed granite, to the official grade thereof, of the roadway of Abbott Street, in Ocean Beach, in said City of San Diego, from curb line to



curb line, from the southwesterly line of Newport Avenue to the southwesterly line of Long Branch Avenue including the roadway of said Abbott Street leading into all alleys between said points, and also including the intersections of said Abbott Street with all cross streets, between said points, according to the specifications therefor contained in Ordinance No. 4400 of the ordinances of said City, and according to, and as shown upon, the plans, drawings and typical cross-sections contained in Document No. 57065, on file in the office of the City Clerk of said City, and copies of which are on file in the office of the City Engineer of said City.

Also, as a part of said work, the grading to the official grade thereof, of said Abbott Street, on both sides thereof, between the curb line of said Street and the property line, from the southwesterly line of Newport Avenue to the southwesterly line of Long Branch Avenue, including the returns at the intersections of said Abbott Street, with all cross streets, between said points according to the specifications therefor contained in Ordinance No. 3510 of the ordinances of said City, and according to, and as shown upon, the said plans, drawings and typical cross-sections contained in said Document No. 57065.

And also, as a part of said work, the construction of cement concrete curbing, on both sides of the said Abbott Street, from the southwesterly line of Newport Avenue to the southwesterly line of Long Branch Avenue, including the returns at the intersections of said Abbott Street with all cross streets, between said points, according to the specifications therefor, and as shown upon the plans, drawings and typical cross-sections, contained in said Document No. 57065.

And also, as a part of said work, the construction across the said Abbott Street, at the intersection of said Abbott Street with <sup>Santa</sup> Monica Avenue, of two eight inch cement pipe culvert, and their accessories, according to the specifications therefor, and as shown upon the plans, drawings and typical cross-sections contained in said Document No. 57065.

All of said plans, drawings and typical cross-sections and specifications contained in said Document No. 57065, are hereby approved and adopted as the plans, drawings and typical cross-sections and specifications to be followed, in connection with the specifications contained in said Ordinances No. 4400, and No. 3510, in said grading and paving of, and said work upon, said Abbott Street and said intersections of streets, between said points and by reference thereto, all said plans, drawings and typical cross-sections and specifications contained in said Document No. 57065, and said specifications contained in said Ordinances No. 4400, and No. 3510, are incorporated herein and made a part hereof.

The said Common Council hereby determines that serial bonds bearing interest at the rate of seven percent per annum shall be issued to represent assessments of twenty-five dollars, or over for the cost of said work or improvement. Said serial bonds shall extend over a period ending ten years from their date, and an even annual proportion of the principal sum thereof shall be payable by coupon, on the second day of January, every year after their date, until the whole is paid, and the interest shall be payable semi-annually, by coupon, on the second days of January, and July, respectively of each year, at the rate of seven per cent. per annum on all sums unpaid, until the whole of said principal and interest are paid. Said bonds shall be issued in accordance with the provisions of an Act of the Legislature of the State of California, entitled, "An Act to Provide a System of Street Improvement Bonds, to represent certain assessments for the Cost of Street Work and <sup>and improvements</sup> Within Municipalities, and also for the Payment of such bonds," approved February, 27th, 1893, and of all acts supplementary thereto, or amendatory thereof. And said Common Council hereby determines that said serial bonds shall be issued to represent the expenses of said work or improvement.

That the contemplated work of improvement, hereinbefore mentioned, is in the opinion of said Common Council of more than local and ordinary public benefit, and the expense of said work and improvement, is made chargeable upon the district hereinafter described, and said Common Council does hereby declare said district to be the district benefited by said work and improvement, and to be assessed to pay the costs and expenses thereof. Said district is described as follows, to-wit: All that certain real property in the City of San Diego, included within the following exterior boundary lines, to-wit:

Beginning at a point on the northwesterly line of block 72 of Ocean Beach, distant 150 feet southwesterly from the southwesterly line of Newport Avenue; thence southeasterly on a line parallel to and distant 150 feet southwesterly from the southwesterly line of New Port Avenue, to a point distant 300 feet southeasterly from the northwesterly line of said block 72; thence northeasterly on a line parallel to and distant 300 feet southeasterly from the northwesterly line of said block 72, and thence northeasterly on a line parallel to and distant 300 feet southeasterly from the northwesterly line of said block 72, produced northeasterly, to an intersection with the northeasterly line of Newport Avenue; thence northeasterly on a line parallel to and distant 300 feet southeasterly from the southeasterly line of Abbott Street to an intersection with the southwesterly line of Long Branch Avenue; thence northwesterly along the southwesterly line of Long Branch Avenue to a point distant 300 feet northwesterly from the northwesterly line of Abbott Street; thence southwesterly on a line parallel to and distant 300 feet northwesterly from the northwesterly line of Abbott Street to an intersection with the northeasterly line of the alley in block 78 of Ocean Beach; thence southerly to the northerly corner of lot 13, block 78, of Ocean Beach; thence southwesterly along the northwesterly line of said lot 13 to an intersection with the northeasterly line of Saratoga Avenue; thence southwesterly to the northerly corner of block 79, of Ocean Beach; thence southerly along the westerly line of said block 79 and southerly along said westerly line produced southerly and southerly along the westerly line of block 80 of Ocean Beach to the southerly corner of said block 80; thence southerly to the point or place of beginning; excepting therefrom all public streets, roads, alleys, avenues and highways.

Said Ocean Beach being according to Map No. 279, on file in the office of the County Recorder of San Diego County, California.

Said Abbottt Street being formerly known as and designated upon said map of Ocean Beach No. 279, as 1st Street.

That THE EVENING TRIBUNE, a daily newspaper published and circulated and of general circulation, in the said City of San Diego, be and it is hereby designated as the newspaper in which this Resolution of Intention shall be published for two days, and the notice of the passage thereof shall be published for six days in the manner and by the persons required by law.

That the City Clerk of the said City of San Diego be and he is hereby directed to post this Resolution of Intention conspicuously for two days on or near the chamber door of the said Common Council, and to cause the same to be published by two insertions in said daily newspaper in the manner required by law.

That the Street Superintendent of the said City of San Diego shall thereupon cause to be conspicuously posted along the line of the said contemplated work above described, notices of the passage of this resolution in the manner and in the form required by law, and shall also cause a notice similar in substance to be published for six days in said daily newspaper in the manner required by law.

Passed and adopted by the said Common Council of the said City of San Diego, California, this 23rd day of December, 1912, by the following vote, to-wit:

AYES---COUNCILMEN Adams, Sehon, Woods and Dodson,

NOES---NONE

ABSENT-COUNCILMAN Fay.

A. E. Dodson,

President of the Common Council of the city of  
San Diego, California.

I hereby certify that the above and foregoing Resolution of Intention was passed by the Common Council of the said City of San Diego, at the time and by the vote above stated.

Allen H. Wright,

City Clerk of the City of San Diego, California, and ex-officio  
Clerk of the Common Council of the City of San Diego,

(SEAL)

By W. E. Bartlett Deputy.

I hereby certify that the above and foregoing is a full, true and correct copy of Resolution No. 12477 of the resolutions of the City of San Diego, California, as adopted by the Common Council of said City on the 23rd day of December, 1912.

Allen H. Wright,

City Clerk of the City of San Diego, California,

By Hugh A. Sanders Deputy.

# RESOLUTION OF INTENTION NO. 12478.

Alley in block 2, H.M. Higgins " Addition.

BE IT RESOLVED That it is the intention of the Common Council of the city of San Diego, California, to order the following street work to be done, to-wit:

The grading to the official grade thereof, of the alley in block two- (2) of H. M. Higgins' Addition, in the City of San Diego, for the entire width of said alley, from the east line of twenty-fourth Street to the west line of Twenty-fifth Street, according to the specifications therefor contained in Ordinance No. 3510 of the ordinances of said City, and according to, and as shown upon, the plans, and drawings therefor contained in Document No. 56823, on file in the office of the City Clerk of said City, and copies of which are on file in the office of the City Engineer of said City.

All of said plans and drawings contained in said Document No. 56823, are hereby approved and adopted as the plans and drawings to be followed in connection with the specifications contained in said Ordinance No. 3510 in said grading of said alley; and by reference thereto, all said plans, and drawings contained in Document No. 56823, and said specifications contained in said Ordinance No. 3510, are incorporated herein and made a part hereof.

That the contemplated work of improvement hereinbefore mentioned is in the opinion of said Common Council of more than local and ordinary public benefit, and the expense of said work, and improvement is made chargeable upon the district hereinafter described, and said Common Council does hereby declare said district to be the district benefited by said work and improvement, and to be assessed to pay the costs and expenses thereof. Said district is described as follows, to-wit: All that real property in the Said City of San Diego, included within the following exterior boundary lines to-wit:

Beginning at the point of intersection of the east line of Twenty-fourth Street with the north line of B Street; thence east along the north line of B Street to an intersection with the west line of Twenty-fifth Street; thence north along the west line of

Twenty-fifth Street to an intersection with the south line of A Street; thence west along the west line of Twenty-fifth Street to an intersection with the south line of A Street; thence west along the south line of A Street to an intersection with the east line of Twenty-fourth Street; thence south along the eastline of twenty-fourth Street to the point or place of beginning; excepting therefrom all public streets, roads, alleys, avenues and highways.

Said H. M. Higgin's Addition being according to Map No. 309, on file in the County Recorder's Office of San Diego County, California.

THAT THE EVENING TRIBUNE, a daily newspaper published and circulated and of general circulation, in the said City of San Diego, be and it is hereby designated as the newspaper in which this Resolution of Intention shall be published for two days, and the notice of the passage thereof shall be published for six days in the manner and by the persons required by law.

That the Clerk of the said City of San Diego be and he is hereby directed to post this Resolution of Intention conspicuously for two days on or near the chamber door of the said Common Council, and to cause the same to be published by two insertions in said daily newspaper in the manner required by law.

That the Street Superintendent of the said City of San Diego shall thereupon cause to be conspicuously posted along the line of the said contemplated work above described notices of the passage of this resolution in the manner and in the form required by law, and shall also cause a notice similar in substance to be published for six days in said daily newspaper in the manner required by law.

Passed and adopted by the said Common Council of the said City of San Diego, California, this 23rd day of December, 1912, by the following vote, to-wit:

AYES---COUNCILMEN Adams, Behon, Woods and Dodson.  
NOES---none  
ABSENT-COUNCILMAN Fay.

A. E. Dodson,  
President of the Common Council of the City of  
San Diego, California.

I hereby certify that the above and foregoing Resolution of Intention was passed by the Common Council of the said City of San Diego, at the time and by the vote above stated.

Allen H. Wright,  
City Clerk of the City of San Diego, California, and ex-officio  
Clerk of the Common Council of the City of San Diego,  
(SEAL) By W. E. Bartlett Deputy.

I hereby certify that the above and foregoing is a full, true and correct copy of Resolution No. 12478 of the resolutions of the City of San Diego, California, as adopted by the Common Council of the said City of San Diego, at the time and as above stated. to-wit on the 23rd day of December, 1912.

Allen H. Wright,  
City Clerk of the City of San Diego, California.  
By Augusta Sanders Deputy.

RESOLVED, that it is the intention of the Common Council of the City of San Diego, California, to order the following street work to be done, to-wit:

The paving, with asphalt pavement, laid upon a concrete base, of the roadway of E Street, in said City, from curb line to curb line, from the west line of Fifteenth Street, to the west line of Twenty-fifth Street, including the roadway of all intersections of said E Street with all cross streets, between said points, (excepting those portions of the intersection of said E Street with Seventeenth Street, particularly described as follows, to-wit: Beginning at the intersection of the west line of Seventeenth Street with the north line of E Street; thence south along the west line of Seventeenth Street a distance of 20 feet to a point on the north curb line of E Street; thence to the left with a curve to the right, said curve having a radius of 52.82 feet a distance of 15.33 feet; thence to the left with a curve to the left, said curve having a radius of 52.82 feet for a distance of 15.33 feet; thence east on a line parallel to the north line of E Street a distance of 19.50 feet; thence to the left with a curve to the left, said curve having a radius of 52.82 feet a distance of 15.33 feet; thence to the right with a curve to the right, said curve having a radius of 52.82 feet a distance of 15.33 feet to the east line of Seventeenth Street; thence north along the east line of Seventeenth Street to the north line of E Street; thence west along the north line of E Street to the place of beginning. Also, beginning at the intersection of the west line of Seventeenth Street with the south line of E Street; thence north along the west line of Seventeenth Street a distance of 20 feet to the south curb line of E Street; thence to the right, with a curve to the left, said curve having a radius of 52.82 feet a distance of 15.33 feet; thence to the right with a curve to the right, said curve having a radius of 52.82 feet a distance of 15.33 feet; thence east on a line parallel to the south line of E Street a distance of 19.50 feet; thence to the right with a curve to the right, said curve having a radius of 52.82 feet a distance of 15.33 feet; thence to the left with a curve to the left, said curve having a radius of 52.82 feet a distance of 15.33 feet to the east line of Seventeenth Street; thence south along the east line of Seventeenth Street to the south line of E Street; thence west along the south line of E Street to the point of place of beginning:, according to the specifications therefor contained in Ordinance No. 4111 of the ordinances of said City, and according to, and as shown upon, the plans, drawings and typical cross-sections contained in Document No. 55489, on file in the office of the City Clerk of said City, and copies of which are on file in the office of the City Engineer of said City.

And also, as a part of said work, the construction in the said E Street of the following concrete curbing, to-wit: 23.71 feet of concrete curbing in each of the returns at the northwest and southwest corners of the intersection of Said E Street with Fifteenth Street; 29.71 feet of concrete curbing in each of the returns at the northwest and southwest corners of the intersection of said E Street with Eighteenth Street; 23.71 feet of concrete curbing in the return at the northeast corner of the intersection of said E Street with Eighteenth Street; 200 feet of concrete curbing on the northside of said E Street, between Eighteenth Street and Nineteenth Street; 200 feet of concrete curbing on the south side of said E Street, between Nineteenth Street and Twentieth Street; 75 feet of concrete curbing on the north side of said E Street, between Twentieth Street and Twenty-first Street; 100 feet of concrete curbing on the north side of said E Street, between Twenty-first Street and Twenty-second Street; 120 feet of concrete curbing on the north side of said E Street, between Twenty-fourth Street and Twenty-fifth Street; according to the specifications therefor contained in Ordinance No. 4860, of the ordinances of said City and according to, and as shown upon, the plans, drawings and typical cross-sections contained in said Document No. 55489.

And also, as a part of said work, the construction of one four-teen inch cement pipe drain, at the northeast corner of Fifteenth Street and E Street; and also the construction of a cast-iron grate to cover the catch-basin already installed at the southwest corner of Fifteenth Street and E Street; according to the plans, drawings and typical cross sections and specifications therefor contained in said Document No. 55489.

All of said plans, drawings and typical cross-sections and specifications contained in said Document No. 55489, are hereby approved and adopted as the plans, drawings and typical cross-sections and specifications to be followed, in connection with the specifications contained in said Ordinances No. 4111, and No. 4860, in said paving of, and said work upon, said E Street, and the said intersections of streets, between said points, and by reference thereto, all said plans, drawings and typical cross-sections and specifications contained in said Document No. 55489, and said specifications contained in said Ordinances No. 4111 and No. 4860, are incorporated herein and made a part hereof.

The said Common Council hereby determines that serial bonds bearing interest at the rate of seven per cent. per annum shall be issued to represent assessments of twenty five dollars or over for the cost of said work or improvement. Said serial bonds shall extend over a period ending ten years from their date, and an even annual proportion of the principal sum thereof shall be payable by coupon, on the second day of January, every year after their date, until the whole is paid, and the interest shall be payable semi-annually, by coupon, on the second days of January and July, respectively, of each year, at the rate of seven per cent. per annum on all sums unpaid, until the whole of said principal and interest are paid. Said bonds shall be issued in accordance with the provisions of an Act of the Legislature of the State of California, entitled, "An act to provide a system of Street improvement Bonds to represent Certain Assessments for the Cost of Street Work and Improvement Within Municipalities, and also for the Payment of such bonds," approved February 27th, 1893, and of all acts supplementary thereto, or amendatory thereof, and said Common Council hereby determines that said serial bonds shall be issued to represent the expenses of said work or improvement.

That the contemplated work of improvement, hereinbefore mentioned, is in the opinion of said Common Council of more than local and ordinary public benefit, and the expense of said work and improvement is made chargeable upon the district hereinafter described, and said Common Council does hereby declare said district to be the district benefited by said work and improvement, and to be assessed to pay the costs and expenses thereof. Said district is described as follows, to-wit: All that real property in the said City of San Diego included within the following exterior boundary lines, to-wit:

Beginning at a point on the west line of Twenty-fifth Street, distant 150 feet north from the north line of E Street; thence west on a line parallel to and distant 150 feet north from the north line of E Street to a point distant 200 feet west from the west line of Fifteenth Street; thence south on a line parallel to and distant 200 feet west from the west line of Fifteenth Street to a point distant 150 feet south from the south line of E Street; thence east on a line parallel to and distant 150 feet south from the south line of E Street to the west line of Twenty-fifth Street; thence north along the west line of Twenty-fifth Street to the point or place of beginning; excepting therefrom all public streets, roads, alleys, avenues and highways.

That the Evening Tribune, a daily newspaper published and circulated and of general circulation, in the said City of San Diego, be and it is hereby designated as the newspaper in which this Resolution of Intention shall be published for two days, and the notice of the passage thereof shall be published for six days in the manner and by the persons required by law.



That the Clerk of the said City of San Diego be and he is hereby directed to post this Resolution of Intention conspicuously for two days on or near the chamber dooor of the said Common Council, and to cause the same to be published By two insertions in said daily newspaper in the manner required by law.

That the Street Superintendent of the said City of San Diego shall thereupon cause to be conspicuously posted along the line of the said contemplated work, above described, notices of the passage of this resolution, in the manner and in the form required by law, and shall also cause a notice similar in substance to be published for six days in said dailynewspaper in the manner required by law.

Passed and adopted by the said Common Council of the said City of San Diego, California, this 23rd day of December, 1912, by the following vote, to-wit:  
AYES---COUNCILMEN Adams,Sehon, Woods and Dodson.  
NOES---NONE  
ABSENT-COUNCILMAN Fay.

A. E. Dodson,  
President of the Common Council of the City of  
San Diego, California,

I hereby certify that the above and foregoing Resolution of Intention was passed by the Common Council of the said City ofSan Diego, at the time and by the vote above stated.

Allen H. Wright,  
City Clerk of the City of San Diego, California, and ex-officio  
Clerk of the common Council of the City of San Diego,  
(SEAL) By W. E. Bartlett Deputy.

I hereby certify that the above and foregoing is a full, true andcorrect copy of Resolution No. 12479 of the resolutions of the City of San Diego, California, as adopted by the Common Council of said City on the 23rd day of December, 1912.

Allen H. Wright,  
City Clerk of the City of SanDiego, California,  
By W. E. Bartlett Deputy .

RESOLUTION OF INTENTION NO. 1 2 4 8 0.  
Alley in block 26, University Heights.

BE IT RESOLVED, that it is the intention of the Common Council of the City of San Diego, California, to order the following street work to be done, to-wit:

The grading, to the official grade thereof, of the alley in block twenty-six (26) of University Heights, in said City, for the entirewidth of said alley, from the north line of Madison Avenue to the south line of Adams Avenue, in said City, according to the speci- ofthe Ordinances of said City, and according to, and as shown upon, the plans, and drawings contained in Document No. 56822, Ordinance No. 3510/on file in theoffice of the City clerk of said City, and copies of which are on file in the office of the City Engineer of said City.

All of said plans, and drawings contained in said Document No. 56822, are hereby approved and adopted as the plans and drawings to be followed in connection with the specifications contained in said Ordinance No. 3510, in said grading of said alley, between said points; and by reference thereto, all said plans and drawings contained in said Document No. 56822, and said specifications contained in said ordinance No. 3510, are incorporated herein and made a part hereof.



That the contemplated work of improvement, hereinbefore mentioned, is in the opinion of said Common Council of more than local and ordinary public benefit, and the expense of said work and improvement is made chargeable upon the district hereinafter described, and said Common Council does hereby declare said district to be the district benefited by said work and improvement, and to be assessed to pay the costs and expenses thereof. Said district is described as follows, to-wit: All that real property in the said City of San Diego, included within the following exterior boundary lines, to-wit:

Beginning at the point of intersection of the north line of Madison Avenue with the west line of North Avenue; thence north along the west line of North Avenue to an intersection with the south line of Adams Avenue; thence west along the south line of Adams Avenue to an intersection with the east line of Campus Avenue; thence south along the east line of Campus Avenue to an intersection with the north line of Madison Avenue; thence east along the north line of Madison Avenue to the point or place of beginning; excepting therefrom all public streets, roads, alleys, avenues and highways.

Said University Heights, being according to the Amended Map of University Heights, by G. A. d'Hemecourt, filed in Book 8 of Lis Pendens, at page 36, in the office of the County Recorder of San Diego County, California.

That the EVENING TRIBUNE, a daily newspaper published and circulated and of general circulation, in the said City of San Diego, be and it is hereby designated as the newspaper in which this Resolution of Intention shall be published for two days, and the notice of the passage thereof shall be published for six days in the manner and by the persons required by law.

That the Clerk of the said City of San Diego be and he is hereby directed to post this Resolution of Intention conspicuously for two days on or near the chamber door of the said Common Council, and to cause the same to be published by two insertions in said daily newspaper in the manner required by law.

That the Street Superintendent of the said City of San Diego shall thereupon cause to be conspicuously posted along the line of the said contemplated work above described, notices of the passage of this resolution in the manner and in the form required by law, and shall also cause a notice similar in substance to be published for six days in said daily newspaper in the manner required by law.

Passed and adopted by the said Common Council of the said City of San Diego, California, this 23rd day of December, 1912, by the following vote, to-wit:

AYES---COUNCILMEN Adams, Sehon, Woods and Dodson.

NOES---NONE

ABSENT-COUNCILMAN Fay.

A. E. Dodson,

President of the Common Council of the City of  
San Diego, California.

I hereby certify that the above and foregoing Resolution of Intention was passed by the Common Council of the said City of San Diego, at the time and by the vote above stated.

Allen H. Wright,

City Clerk of the City of San Diego, California, and ex-Officio  
Clerk of the Common Council of the City of San Diego,

(SEAL)

By W. E. Bartlett Deputy.

I hereby certify that the above and foregoing is a full, true and correct copy of Resolution No. 12480 Of the resolutions of the City of San Diego, California, as adopted by

the Common Council of said City on the 23rd day of December, 1912.

Allen H. Wright,  
City Clerk Of the City of San Diego, California,  
By Hugh B. Anders Deputy.

RESOLUTION OF INTENTION NO. 1 2 4 8 1.

Richmond Street.

RESOLVED, that it is the intention of the Common Council of the City of San Diego, California, to change the grade of Richmond Street, in said City, from the north line of University Avenue to the south line of Cleveland Avenue, as follows, to-wit:

At the intersection of Richmond Street with University Avenue at the northwest corner the grade elevation to remain at 297.20 feet; at the northeast corner the grade elevation to remain at 298.00 feet;

At a point on the west line of Richmond Street, 140 feet north from the north line of University Avenue, change the grade elevation from 297.10 feet to 297.60 feet.

At the intersection of Richmond Street with Cleveland Avenue, at the southwest corner the grade elevation to remain at 297.00 feet; at the southeast corner, the grade elevation to remain at 299.00 feet.

And the grade of said Richmond Street, between the points hereinbefore mentioned; shall have a uniform ascent and descent, and the center line of said street shall have an average elevation of the opposite curb grades.

All of said grade elevations to be above the datum line of levels, as fixed by Ordinance No. 3950 of the ordinances of said City.

And said Common Council hereby elects to proceed, in making said change of grade, under the provisions of the "Change of Grade Act of 1909".

That the EVENING TRIBUNE, a daily newspaper published and circulated and of general circulation, in the said City of San Diego, be and it is hereby designated as the newspaper in which this Resolution of Intention shall be published for two days, and the notice of the passage thereof shall be published for six days, in the manner and by the persons required by law

That the Clerk of the said City of San Diego be, and he is hereby directed to post this Resolution of Intention conspicuously for two days on or near the chamber door of the said Common Council, and to cause the same to be published by two insertions in said daily newspaper in the manner required by law.

That the Street Superintendent of the City of San Diego shall thereupon cause to be conspicuously posted along the street designated in this Resolution of Intention where said change or modification of grade is proposed to be made, at not more than one hundred feet in distance apart, but not less than three in all, notices of the passage of this resolution, of Intention, in the manner and in the form required by law, and shall also cause a notice similar in substance to be published for six days in said daily newspaper in the manner required by law.

Passed and adopted by the said Common Council of the said City of San Diego, California, this 23rd day of December, 1912, by the following vote, to-wit:

AYES---COUNCILMEN Adams, Schon, Woods and Dodson.

NOES---NONE

ABSENT-COUNCILMAN Fay.

A. E. Dodson,  
President of the Common Council of the City of  
San Diego, California.

I hereby certify that the above and foregoing Resolution of Intention was passed by the Common Council of the said City of San Diego, at the time and by the vote above stated.

Allen H. Wright,  
City Clerk of the City of San Diego, California, and ex-Officio  
Clerk of the Common Council of the said City of San Diego,  
(SEAL) By W. E. Bartlett Deputy.

I Hereby certify that the above and foregoing is a full, true and correct copy of Resolution No. 12481 of the resolutions of the City of San Diego, California, as adopted by the Common Council of said City on the 23rd day of December, 1912.

Allen H. Wright,  
City Clerk of the City of San Diego, California,  
By Hugh A. Sanders Deputy.

# RESOLUTION OF INTENTION NO. 12482.

Arizona Street and Meade Street.

RESOLVED, that it is the intention of the Common Council of the City of San Diego, California, to change the grades of Arizona Street, from the north line of El Cajon Avenue to a point 320 feet north from the north line of Meade Street, and Meade Street, from the west line of Hamilton Street to the east line of Texas Street, in said City of San Diego, as follows, to-wit:

## ARIZONA STREET.

At the intersection of Arizona Street with El Cajon Avenue; at the northeast corner the grade elevation to remain at 339.20 feet; at the northwest corner the grade elevations to remain at 337.60 feet.

At the intersection of Arizona Street with Meade Street; at the southwest corner, change the grade elevation from 342.00 feet to 341.00 feet; at the southeast corner change the grade elevation from 343.60 feet to 342.00 feet; at the northeast corner change the grade elevation from 345.20 feet to 343.50 feet; at the northwest corner, change the grade elevation from 343.60 feet to 342.00 feet.

At a point on the east line of Arizona Street 320 feet north from the north line of Meade Street, the grade elevation to remain at 347.00 feet; at a point on the west line of Arizona Street 320 feet north from the north line of Meade Street, the grade elevation to remain at 345.00 feet.

## MEADE STREET.

At the intersection of Meade Street with Hamilton Street; at the northwest corner the grade elevation to remain at 370.40 feet; at the southwest corner the grade elevation to remain at 369.60 feet.

At the intersection of Meade Street with Arizona Street; at the northeast corner change the grade elevation from 345.20 feet to 343.50 feet; at the southeast corner change the grade elevation from 343.60 feet to 342.00 feet; at the southwest corner change the grade elevation from 342.00 feet to 341.00 feet; at the northwest corner change the grade elevation from 343.60 feet to 342.00 feet.

At the intersection of Meade Street with Texas Street; at the southeast corner the grade elevation to remain at 331.40 feet; at the northeast corner the grade elevation to remain at 332.40 feet.

And the grades of said Arizona Street and Meade Street, between the points here-  
inbefore mentioned, shall have a uniform ascent and descent, and the center line of said  
streets shall have an average elevation of the opposite curb grades.

All of said grade elevations to be above the datum line of levels, as fixed by  
Ordinance No. 3950 of the ordinances of said City.

And said Common Council hereby elects to proceed, in making said changes of grades,  
under the provisions of the "Change of Grade Act of 1909."

Said Meade Street being more commonly and better known as Meade Avenue.

That THE EVENING TRIBUNE, a daily newspaper published and circulated and of general  
circulation, in the said City of San Diego, be, and it is hereby designated as the newspaper  
in which this Resolution of Intention shall be published for two days, and the notice of  
the passage thereof shall be published for six days in the manner and by the persons requ-  
ired by law.

That the Clerk of the said City of San Diego be, and he is hereby directed to post  
this Resolution of Intention conspicuously for two days, on or near the chamber door of the  
said Common Council, and to cause the same to be published by two insertions in said daily  
newspaper in the manner required by law.

That the Street Superintendent of the City of San Diego shall thereupon cause to  
be conspicuously posted along the street designated in this Resolution of Intention where  
said change or modification of grade is proposed to be made, at not more than one hundred  
feet in distance apart, but not less than three in all, notices of the passage of this  
Resolution of Intention, in the manner and in the form required by law, and shall also  
cause a notice similar in substance to be published for six days in said daily newapaper  
in the manner required by law.

Passed and adopted by the said Common Council of the said City of San Diego, Cal-  
ifornia, this 23rd day of December, 1912, by the following vote, to-wit:

AYES---COUNCILMEN Adams, Sehon, Woods and Dodson.

NOES---NONE

ABSENT-COUNCILMAN Fay.

A. E. Dodson,

President of the Common Council of the City of  
San Diego, California.

I hereby certify that the above and foregoing Resolution of Intention was passed by  
the Common Council of the said City of San Diego, at the time and by the vote above stated.

Allen H. Wright,

City Clerk of the City of San Diego, California, and ex-officio

Clerk of the Common Council of the said City of San Diego,

(SEAL)

By W. E. Bartlett Deputy.

I Hereby certify that the above and foregoing is a full, true and correct copy of  
Resolution No. 12482 of the resolutions of the City of San Diego, California, as adopted by  
the Common Council of said City on the 23rd day of December, 1912.

Allen H. Wright,

City Clerk of the City of San Diego, California,

By Hugh A. Sanders Deputy.

RESOLUTION OF INTENTION NO. 1 2 4 8 3.

Wollman Avenue, between 30th Street and 31st Street.

RESOLVED, that it is the intention of the Common Council of the City of San Diego, California, to change the grade of Woolman Avenue, in said City, from the east line of 30th Street to the west line of 31st Street, as follows, to-wit:

At the intersection of Woolman Avenue with 30th Street; at the northeast corner the grade elevation to remain at 86.00 feet; at the southeast corner the grade elevation to remain at 86.00 feet.

At a point on the north line of Woolman Avenue 260 feet east from the east line of 30th Street, change the grade elevation from 69.75 feet to 68.00 feet.

At a point on the south line of Woolman Avenue 260 feet east from the east line of 30th Street, change the grade elevation from 69.10 feet to 67.00 feet.

At the intersection of Woolman Avenue with 31st Street; at the southwest corner the grade elevation to remain at 47.00 feet; at the northwest corner the grade elevation to remain at 48.50 feet.

And the grade of said Woolman Avenue, between the points hereinbefore mentioned shall have a uniform ascent and descent, and the center line of said street shall have an average elevation of the opposite curb grades.

All of said grade elevations to be above the datum line of levels, as fixed by Ordinance No. 3950 of the ordinances of said City.

And said Common Council hereby elects to proceed in making said change of grade under the provisions of the "Change of Grade Act of 1909."

That THE EVENING TRIBUNE, a daily newspaper published and circulated and of general circulation, in the said City of San Diego, be, and it is hereby designated as the newspaper in which this Resolution of Intention shall be published for two days, and the notice of the passage thereof shall be published for six days, in the manner and by the persons required by law.

That the Clerk of the said City of San Diego be, and he is hereby directed to post this Resolution of Intention conspicuously for two days, on or near the Chamber door of the said Common Council, and to cause the same to be published by two insertions in said daily newspaper in the manner required by law.

That the Street Superintendent of the City of San Diego, shall thereupon cause to be conspicuously posted along the street designated in this Resolution of Intention, where said change or modification of grade is proposed to be made, at not more than one hundred feet in distance apart, but not less than three in all, notices of the passage of this Resolution of Intention, in the manner and in the form required by law, and shall also cause a notice similar in substance to be published for six days in said daily newspaper in the manner required by law.

Passed and adopted by the said Common Council of the said City of San Diego, California, this 23rd day of December, 1912, by the following vote, to-wit:

AYES---COUNCILMEN Adams, Sehon, Woods and Dodson.

NOES---NONE

ABSENT-COUNCILMAN Fay.

A. E. Dodson,

President of the Common Council of the City of  
San Diego, California.

I hereby certify that the above and foregoing Resolution of Intention was passed by the Common Council of the said City of San Diego, at the time and by the vote above stated.

Allen H. Wright,

City Clerk of the City of San Diego, California, and ex-officio

Clerk of the Common Council of the said City of San Diego,

(SEAL)

By W. E. Bartlett Deputy.

I hereby certify that the above and foregoing is a full, true and correct copy of Resolution No. 12484 of the resolutions of the City of San Diego, California, as adopted by the Common Council of the said City of San Diego, on the 23rd day of December, 1912.

Allen H. Wright,

City Clerk of the City of San Diego, California,

By Hugh G. Sanders Deputy.

RESOLUTION OF INTENTION NO. 1 2 4 8 4.

Woolman Avenue, between 32nd Street and a point 230 feet east from the east line of 36th Street.

RESOLVED, that it is the intention of the Common Council of the City of San Diego, California, to change the grade of Woolman Avenue in said City, from the west line of 32nd Street to a point distant 230 feet east from the east line of 36th Street, as follows, to-wit:

At the intersection of Woolman Avenue with 32nd Street; at the northwest corner the grade elevation to remain at 59.00 feet; at the southwest corner, the grade elevation to remain at 58.00 feet; at the southeast corner, change the grade elevation from 60.00 feet to 58.00 feet; at the northeast corner, change the grade elevation from 63.00 feet to 59.00 feet.

At the intersection of Woolman Avenue with 33rd Street; at the northwest corner, change the grade elevation from 36.00 feet to 34.00 feet; at the southwest corner, change the grade elevation from 37.00 feet to 33.50 feet; at the southeast corner change the grade elevation from 35.00 feet to 31.50 feet; at the northeast corner change the grade elevation from 34.00 feet to 32.00 feet.

At the intersection of Woolman Avenue with Felton Street; at the northwest corner change the grade elevation from 12.00 feet to 14.50 feet; at the southwest corner, change the grade elevation from 12.00 feet to 14.50 feet; at the southeast corner, change the grade elevation from 13.00 feet to 15.00 feet; at the northeast corner, change the grade elevation from 13.00 feet to 15.00 feet.

At the intersection of Woolman Avenue with 34th Street; at the northwest corner, change the grade elevation from 25.00 feet to 19.00 feet; at the southwest corner change the grade elevation from 25.00 feet to 19.00 feet; at the southeast corner, change the grade elevation from 26.00 feet to 20.00 feet; at the northeast corner, change the grade elevation from 26.00 feet to 20.00 feet.

At a point on the north line of Woolman Avenue 270 feet east from the east line of 34th Street, change the grade elevation from 50.00 feet to 44.54 feet.

At a point on the south line of Woolman Avenue 270 feet east from the east line of 34th Street, change the grade elevation from 50.00 feet to 43.56 feet.

At the northwest corner of the intersection of Francis Street with Woolman Avenue, establish the grade elevation at 45.00 feet.

At a point on the south line of Woolman Avenue where said south line would be intersected by the west line of Francis Street if said west line were produced south, at 44.00 feet.

At a point on the south line of Woolman Avenue where said south line would be intersected by the east line of Francis Street if said east line were produced south, establish the grade elevation at 46.00 feet.



At the northeast corner of the intersection of Woolman Avenue with Francis Street, establish the grade elevation at 46.00 feet.

At a point on the north line of Woolman Avenue 5.00 feet east from the east line of Francis Street, change the grade elevation from 51.00 feet to 46.37 feet.

At a point on the south line of Woolman Avenue, 5.00 feet east from the east line of Francis Street produced south, change the grade elevation from 51.00 feet to 46.37 feet.

At the intersection of Woolman Avenue with 35th Street, at the northwest corner, change the grade elevation from 70.00 feet to 66.00 feet; at the northeast corner, change the grade elevation from 70.00 feet to 66.00 feet; at the southwest corner change the grade elevation from 70.00 feet to 66.00 feet; at the southeast corner change the grade elevation from 70.00 feet to 66.00 feet.

At the intersection of Woolman Avenue with 36th Street; at the northwest corner change the grade elevation from 65.00 feet to 63.00 feet; at the southwest corner change the grade elevation from 65.00 feet to 63.00 feet; at the southeast corner change the grade elevation from 64.50 feet to 62.00 feet; at the northeast corner change the grade elevation from 64.50 feet to 62.00 feet.

At a point on the north line of Woolman Avenue distant 230 feet east from the east line of 36th Street, the grade elevation to remain at 50.90 feet.

At a point on the south line of Woolman Avenue distant 230 feet east from the east line of 36th Street, the grade elevation to remain at 50.90 feet.

And the grade of said Woolman Avenue, between the points hereinbefore mentioned shall have a uniform ascent, and descent, and the center line of said street shall have an average elevation of the opposite curb grades.

All of said grade elevations to be above the datum line of levels, as fixed by Ordinance No. 3950 of the ordinances of said City.

And said Common Council hereby elects to proceed in making said change of grade, under the provisions of the "Change of Grade Act of 1909."

That THE EVENING TRIBUNE, a daily newspaper published and circulated, and of general circulation, in the said City of San Diego, be, and it is hereby designated as the newspaper in which this Resolution of Intention shall be published for two days, and the notice of the passage thereof shall be published for six days in the manner and by the persons required by law.

That the Clerk of the said City of San Diego be, and he is hereby directed to post this Resolution of Intention conspicuously for two days on or near the chamber door of the said Common Council, and to cause the same to be published by two insertions in said daily newspaper in the manner required by law.

That the Street Superintendent of the City of San Diego shall thereupon cause to be conspicuously posted along the street designated in this Resolution of Intention where said change or modification of grade is proposed to be made, at not more than one hundred feet in distance apart, but not less than three in all; notices of the passage of this Resolution, of Intention, in the manner and in the form required by law, and shall also cause a notice similar in substance to be published for six days in said daily newspaper in the manner required by law.

Passed and adopted by the said Common Council of the said City of San Diego, California, this 23rd day of December, 1912; by the following vote, to-wit:

AYES---COUNCILMEN Adams, Schon, Woods and Dodson.

NOES---NONE

ABSENT-COUNCILMAN Fay.



A. E. Dodson,

President of the Common Council of the City of  
San Diego, California.

I hereby certify that the above and foregoing Resolution of Intention was passed by the Common Council of the said City of San Diego, at the time and by the vote above stated.

Allen H. Wright,

City Clerk of the City of San Diego, California, and Ex-Officio  
Clerk of the Common Council of the said City of San Diego,

(SEAL)

By W. E. Bartlett Deputy.

I Hereby certify that the above and foregoing is a full, true and correct copy of Resolution No. 12484 of the resolutions of the City of San Diego, California, as adopted by the Common Council of the said City on the 23rd day of December, 1912.

Allen H. Wright,

City Clerk of the City of San Diego, California,

By Hugh A. Sanders Deputy.

RESOLUTION OF INTENTION NO. 1 2 4 8 5.

Alley in Block 1, of Roseville Heights.

BE IT RESOLVED By the Common Council of the City of San Diego, California, that the public interest and convenience of said city require the closing up of the alley herein-after mentioned; and,

BE IT FURTHER RESOLVED, that it is the intention of said Common Council to order the closing up of the alley in block one (1), of Roseville Heights, in the City of San Diego, California, between the west line of the alley running north and south, in said block and a point 75 feet east from the east line of Bangor Street.

That it is not deemed necessary that any land be taken therefor.

That the exterior boundaries of the district of lands in said city to be affected by said work and improvement, and to be assessed to pay the damages, costs and expenses thereof, are described as follows, to-wit:

Beginning at a point on the north line of Block one (1) of Roseville Heights, distant 75 feet east from the east line of Bangor Street; thence east along the north line of said block to the east line of said block; thence south along the east line of said block to the south line of said block; thence west along the south line of said block to a point distant 75 feet east from the east line of Bangor Street; thence north on a line parallel to and distant 75 feet east from the east line of Bangor Street to the point or place of beginning; excepting therefrom all public streets, roads, alleys, avenues and highways.

Said Roseville Heights being according to map No. 423, on file in the office of the County Recorder of San Diego County, California.

That THE EVENING TRIBUNE, a daily newspaper published and circulated and of general circulation in the said City of San Diego, be and it is hereby designated as the newspaper in which the Street Superintendent of said City shall cause to be published, in the manner and form required by law, notice of the passage of this Resolution of Intention, and the said Street Superintendent is hereby directed to cause notices of the passage of this Resolution to be posted in the manner and form required by law, and to cause a notice similar in substance to be published in said newspaper for a period of ten days, in the manner required by law.

Passed and adopted by the said Common Council of the said City of San Diego, California, this 23rd day of December, 1912, by the following vote, to-wit:

AYES---COUNCILMEN Adams, Sehon, Woods and Dodson,

NOES---NONE

ABSENT-COUNCILMAN Fay.

A. E. Dodson,

President of the Common Council of the City of  
San Diego, California.

I hereby certify that the above and foregoing Resolution of Intention was passed by the Common Council of the said City of San Diego, at the time and by the vote above stated.

Allen H. Wright,

City Clerk of the City of San Diego, California, and Ex-Officio  
Clerk of the Common Council of the Said City of San Diego,

(SEAL)

By W. E. Bartlett Deputy.

I hereby certify that the above and foregoing is a full, true and correct copy of Resolution No. 12485 of the resolutions of the City of San Diego, California, as adopted by the Common Council of the said City on the 23rd day of December, 1912.

Allen H. Wright,

City Clerk of the City of San Diego, California,

By Hugh Q. Sanders Deputy.

# RESOLUTION CHANGING GRADE NO. 1 2 4 8 6.

(TRIAS STREET.)

WHEREAS, all the acts and things required by law to confer jurisdiction upon the Common Council of the City of San Diego, California, to order the change of the grade of Trias Street, in said City, from the northeasterly line of Pine Street, to the southwesterly line of Cherry Street as described in Resolution of Intention No. 11999, on file in the office of the City Clerk of said City have been done, and no protests against such proposed change or modification of grade, having been filed with the Clerk of said Council, within the time, provided by law, now, therefore,

BE IT RESOLVED, that the Common Council of the City of San Diego, California, hereby orders the change and modification of the grade of said Trias Street, between said points, to be made as proposed by and described in said Resolution of Intention, as follows to-wit:

At the intersection of Trias Street with Pine Street; at the northerly corner, the grade elevation to remain at 270.00 feet; at the easterly corner the grade elevation to remain at 270.00 feet.

At the intersection of Trias Street with Cherry Street; at the westerly corner, change the grade elevation from 264.00 feet to 262.50 feet; at the southerly corner change the grade elevation from 264.00 feet to 262.00 feet.

And the grade of said Trias Street, between the points hereinbefore mentioned, shall have a uniform ascent and descent, and the center line of said street shall have an average elevation of the opposite curb grades.

All of said grade elevations to be above the datum line of levels as fixed by Ordinance No. 3950 of the ordinances of said City.

That the Evening Tribune, a daily newspaper published and circulated and of general

circulation, in the said City of San Diego, be, and it is hereby designated as the newspaper in which this resolution ordering change of grade shall be published for two days in the manner and by the persons required by law.

That the Clerk of the said City of San Diego be, and he is hereby directed to cause this resolution ordering change of grade to be published by two insertions in said daily newspaper in the manner required by law.

Passed and adopted by the said Common Council of the said City of San Diego, California, this 23rd day of December, 1912, by the following vote, to-wit:

AYES---COUNCILMEN Adams, Sehon, Woods and Dodson.

NOES---NONE

ABSENT-COUNCILMAN Fay.

A. E. Dodson,

President of the Common Council of the City of  
San Diego, California,

I hereby certify that the above and foregoing Resolution was passed by the Common Council of the said City of San Diego, at the time and by the vote above stated.

Allen H. Wright,

City Clerk of the City of San Diego, California, and ex-officio,  
Clerk of the Common Council of the City of San Diego,

(SEAL)

By W. E. Bartlett Deputy.

I hereby certify that the above and foregoing is a full, true and correct copy of Resolution No. 12486 of the resolutions of the City of San Diego, California, as adopted by the Common Council of said City on the 23rd day of December, 1912.

Allen H. Wright,

City Clerk of the City of San Diego, California,

By Hugh A. Sanders Deputy.

# RESOLUTION CHANGING GRADE NO. 1 2 4 8 7.

(Columbia Street.)

WHEREAS, all the acts and things required by law to confer jurisdiction upon the Common Council of the City of San Diego, California, to order the change of the grade of Columbia Street, in said City, from the northwesterly line of Willow Street to the southeasterly line of Winder Street, as described in Resolution of Intention No. 11998, on file in the office of the City Clerk of said City, have been done, and no protests against such proposed change or modification of grade having been filed with the Clerk of said Council, within the time provided by law, now therefore,

BE IT RESOLVED, that the Common Council of the City of San Diego, California, hereby orders the change and modification of the grade of said Columbia Street, between said points to be made as proposed by and described in said Resolution of Intention, as follows, to-wit:

At the northerly corner of the intersection of Columbia Street with Willow Street, the grade elevation to remain at 126.00 feet.

At the westerly corner of the intersection of Columbia Street with Willow Street, the grade elevation to remain at 125.00 feet.

At the southerly corner of the intersection of Columbia Street with Chalmers Street change the grade elevation from 104.00 feet to 98.00 feet.

At the westerly corner of the intersection of Columbia Street with Chalmers Street, change the grade elevation from 104.00 feet to 98.00 feet.

At the southerly corner of the intersection of Columbia Street with Winder Street, change the grade elevation from 109.00 feet to 101.00 feet.

At a point where the northeasterly curb line of Columbia Street is intersected by the northwesterly line of Chalmers Street, change the grade elevation from 105.00 feet to 98.50 feet.

At a point on the northeasterly curb line of Columbia Street 100 feet northwesterly from the last named point, change the grade elevation from 106.66 feet to 109.00 feet.

At a point on the northeasterly curb line of Columbia Street, 20 feet northwesterly from the last named point, change the grade elevation from 107.00 feet to 110.50 feet.

At a point on the northeasterly curb line of Columbia Street 20 feet northwesterly from the last named point, change the grade elevation from 107.33 feet to 111.00 feet.

At a point on the northeasterly curb line of Columbia Street 40 feet northwesterly from the last named point, change the grade elevation from 108.00 feet to 111.00 feet.

At a point on the northeasterly curb line of Columbia Street 20 feet northwesterly from the last named point, change the grade elevation from 108.33 feet to 110.75 feet.

At a point on the northeasterly curb line of Columbia Street 20 feet northwesterly from the last named point, change the grade elevation from 108.67 feet to 110.00 feet.

At a point where the northeasterly curb line of Columbia Street intersects the southeasterly line of Winder Street, change the grade elevation from 110.00 feet to 105.00 feet.

At a point on the northwesterly line of Chalmers Street 32 feet southwesterly from the northeasterly line of Columbia Street, establish the grade elevation at 98.50 feet.

At a point on the southeasterly line of Winder Street 32 feet southwesterly from the northeasterly line of Columbia Street, establish the grade elevation at 101.50 feet.

And the grade of said Columbia Street, between the points hereinbefore mentioned shall have a uniform ascent and descent, and the center line of said street shall have an average elevation of the opposite curb grades.

All of said grade elevations to be above the datum line of levels, as fixed by Ordinance No. 3950 of the ordinances of said City.

That the Evening Tribune, a daily newspaper published and circulated and of general circulation in the said City of San Diego, be, and it is hereby designated as the newspaper in which this Resolution ordering change of grade shall be published for two days in the manner and by the persons required by law.

That the City Clerk of the said City of San Diego be, and he is hereby directed to cause this resolution ordering change of grade to be published by two insertions in said daily newspaper in the manner required by law.

Passed and adopted by the said Common Council of the said City of San Diego, California, this 23rd day of December, 1912, by the following vote, to-wit:

AYES---COUNCILMEN Adams, FSehon, Woods and Dodson.

NOES---NONE

ABSENT-COUNCILMAN Fay.

A. E. Dodson,

President of the Common Council of the City of  
San Diego, California.

I hereby certify that the above and foregoing Resolution was passed by the Common Council of the said City of San Diego, at the time and by the vote above stated.

Allen H. Wright,

City Clerk of the City of San Diego, California, and Ex-officio

Clerk of the Common Council of the said City of San Diego,

(SEAL)

By W. E. Bartlett Deputy.

I Hereby certify that the above and foregoing is a full, true and correct copy of Resolution No. 12487 of the resolutions of the City of San Diego, California, as adopted by the Common Council of said City on the 23rd day of December, 1912.

Allen H. Wright,

City Clerk of the City of San Diego, California,

By Hugh A. Sanders Deputy.

# RESOLUTION OF AWARD NO. 1 2 4 8 8.

Hawk Street.

Resolved, that the Common Council of the City of San Diego, California, having in open session on the 16th day of December, 1912, opened, examined and publicly declared all sealed proposals or bids offered for doing the following work, to-wit:

The paving, with asphalt pavement, laid upon a concrete base, of the roadway of Hawk Street, in said City of San Diego, from curb line to curb line, from the north line of Washington Street to the south line of Lewis Street produced east, including the intersection of said Hawk Street with Getti Street, (Excepting such portions of the said Hawk Street and the said intersections of streets, between said points, required by law to be kept in order or repair by any person or company having railroad tracks thereon), according to the specifications therefor contained in Ordinance No. 4111 of the ordinances of said City, and according to, and as shown upon the plans, drawings and typical cross-sections contained in Document No. 54297, on file in the office of the City Clerk of said City, and copies of which are on file in the office of the City Engineer of said City.

And also, as a part of said work, the construction of the following concrete curbing to-wit: 300 feet of concrete curbing on the west side of said Hawk Street, between Washington Street and Getti Street; 300 feet of concrete curbing on the east side of said Hawk Street, between Washington Street and Getti Street; 19.71 feet of concrete curbing in each of the returns at the northwest, southwest and southeast corners of the intersection of said Hawk Street with Getti Street; 150 feet of concrete curbing on the west side of said Hawk Street, between Getti Street and Lewis Street; and 50 feet of concrete curbing on the east side of said Hawk Street, between Getti Street and Lewis Street; according to the specifications therefor contained in Ordinance No. 1140 of the ordinances of said City, and according to, and as shown upon, the plans, drawings and typical cross-sections contained in said Document No. 54297.

All of said plans, drawings and typical cross-sections contained in said Document No. 54297, and said specifications contained in said Ordinances No. 4111 and No. 1140, are by reference thereto, incorporated herein, and made a part hereof.

The costs and expenses of said work and improvement, are to be assessed upon the district which is more particularly described in Resolution of Intention No. 11659, on file in the office of the City clerk of said City.

For further particulars, and a description of said assessment district, reference is hereby made to said Resolution of Intention No. 11659.

The said Common Council hereby reject all of said proposals or bids, except the next herein mentioned, and hereby awards the contract for said work, to the lowest regular responsible bidder, to-wit: To Benj. F. Ford and Fred H. Stout, at the prices specified in their bid for said work, on file in the office of the Clerk of said City, to-wit:

Paving, per square foot, 19-7/10 cents; cement curb, per lineal foot, 37-1/2.

The Clerk of said City of San Diego is hereby directed to post a notice of this award conspicuously for five days on or near the chamber door of the said Common Council, and also to cause said notice to be published for two days in The Evening Tribune, a daily newspaper published and circulated and of general circulation, in the said City of San Diego, and hereby designated for that purpose.

The said Common Council determined that serial bonds bearing interest at the rate of seven per cent. per annum shall be issued to represent assessments of twenty-five dollars or over for the cost of said work or improvement. Said serial bonds shall extend over a period ending ten years from their date, and an even annual proportion of the principal sum thereof shall be payable by coupon, on the second day of January, every year after their date, until the whole is paid, and the interest shall be payable semi-annually by coupon, on the second days of January and July, respectively, of each year, at the rate of seven per cent. per annum on all sums unpaid, until the whole of said principal and interest are paid. Said Bonds shall be issued in accordance with the provisions of An Act of the Legislature of the State of California, entitled, "An Act to Provide a System of Street Improvement Bonds, to Represent Certain Assessments for the Cost of Street Work and Improvement Within Municipalities, and also for the payment of such Bonds," approved February 27th, 1893, and of all acts supplementary thereto, or amendatory thereof. And said Common Council determined that said serial bonds shall be issued to represent the expenses of said work or improvement.

Passed and adopted by the said Common Council of the said City of San Diego, California, this 23rd day of December, 1912, by the following vote, to-wit:

AYES---COUNCILMEN Adams, Sehon, Woods and Dodson.  
NOES---NONE  
ABSENT-COUNCILMAN Fay.

A. E. Dodson,  
President of the Common Council of the City of  
San Diego, California.

The foregoing Resolution of Award was thereupon approved by the said Common Council of the said City of San Diego, California, this 23rd day of December, 1912, by the following vote, to-wit:

AYES---COUNCILMEN Adams, Sehon, Woods and Dodson,  
NOES---NONE  
ABSENT-COUNCILMAN Fay.

being a three-fourths vote of said Common Council.

A. E. Dodson,  
President of the Common Council of the City of  
San Diego, California.

I hereby certify that the above and foregoing is a full, true and correct copy of Resolution No. 12488 of the resolutions of the City of San Diego, California, as adopted by the Common Council of said City on the 23rd day of December, 1912.

Allen H. Wright,  
City Clerk of the City of San Diego, California,  
By Hugh A. Sanders Deputy.

RESOLUTION OF AWARD NO. 1 2 4 8 9.  
Washington Street.  
RESOLVED, that the Common Council of the City of San Diego, California, having in



open session on the 16th day of December, onl2, opened, examined and publicly declared all sealed proposals or bids offered for doing the following work, to-wit:

The paving, with asphalt pavement, laid upon a concrete base, of the roadway of Washington Street, in said City of San Diego, from curb line to curb line, from the east line of Fifth Street to the west line of Hawk Street, in said City, including the roadway of all intersections of said Washington Street with all cross streets, between said points, and also, the roadway of the termination of Hillcrest Drive with said Washington Street, and also the roadway of said Washington Street leading into all alleys, between said points, (excepting such portions of the said Washington Street and the said intersections of streets, between said points, required by law to be kept in order or repair by any person or company having railroad tracks thereon), according to the specifications therefor contained in Ordinance No. 4111 of the ordinances of said City, and according to and as shown upon, the plans, drawings and typical cross-sections contained in Document No. 54360, on file in the office of the City Clerk of said City, and copies of which are on file in the office of the City Engineer of said City.

Also, as a part of said work, the construction upon the said Washington Street of the following concrete curbing, to-wit: 19.71 feet of concrete curbing in the return at the southeast corner of the intersection of said Washington Street with Fifth Street; 15.71 feet of concrete curbing in each of the returns at the southwest and southeast corners of the intersection of said Washington Street with Albatross Street; 15 feet of concrete curbing on the north side of said Washington Street, between Albatross Street and Brant Street; 15.71 feet of concrete curbing in each of the returns at the northeast and northwest corners of the intersection of said Washington Street with Brant Street; 270 feet of concrete curbing on the north side of said Washington Street, between Brant Street and Dove Street; 170 feet of concrete curbing on the south side of said Washington Street, between Albatross Street and Dove Street; 17.71 feet of concrete curbing in each of the returns at the northwest, northeast, southwest and southeast corners of the intersections of said Washington Street with Dove Street; 21.71 feet of concrete curbing in the return at the southeast corner of the intersection of Washington Street with Hawk Street; 19.71 feet of concrete curbing in each of the returns at the northwest and southwest corners of the intersection of said Washington Street with Hawk Street; 25 feet of concrete curbing on the west side of said Hawk Street, at the intersection of Washington Street; according to the specifications therefor contained in Ordinance No. 1140, of the ordinances of said City, and according to, and as shown upon, the said plans, drawings and typical cross-sections contained in said Document No. 54360.

And also, as a part of said work, the construction in the said Washington Street, of the following re-inforced concrete culverts, to-wit: two twenty-four inch re-inforced concrete culverts, at each of the intersections of said Washington Street with First Street and Eagle Street; one twenty-four inch re-inforced concrete culvert at the intersection of said Washington Street with Hawk Street; one twenty-four inch re-inforced concrete culvert, at the intersection of said Washington Street with Hawk Street; one twenty-four inch re-inforced concrete culvert across said Washington Street, at the termination of Brant Street in said Washington Street, (excepting a portion of each of said culverts extending across and under the railway tracks of the San Diego Electric Railway Company,); and one twenty-four inch re-inforced concrete culvert at each of the intersections of said Washington Street with Second Street and Third Street; all according to the plans, drawings and typical cross-sections and specifications therefor contained in said Document No. 54360



All of said plans, drawings and typical cross-sections and specifications contained in said Document No. 54360, and said specifications contained in said Ordinances No. 4111 and No. 1140, are, by reference thereto, incorporated herein and made a part hereof.

The costs and expenses of said work and improvement, are to be assessed upon the district which is more particularly described in Resolution of Intention No. 11958, on file in the office of the City Clerk of said City.

For further particulars, and a description of said assessment district, reference is hereby made to said Resolution of Intention No. 11958.

The said Common Council hereby rejects all of said proposals or bids, except the next herein mentioned, and hereby awards the contract for said work, to the lowest regular responsible bidder, to-wit: to Benj. F. Ford and Fred H. Stout, at the prices specified in their bid for said work, on file in the office of the Clerk of said City, to-wit; Paving per square foot, 19-7/10 cents; cement curb, per lineal foot, 37-12 cents, culverts, per lineal foot \$2.00.

The Clerk of said City of San Diego is hereby directed to post a notice of this award conspicuously for five days on or near the chamber door of the said Common Council, and also to cause said notice to be published for two days in the Evening Tribune, a daily newspaper published and circulated and of general circulation, in the said City of San Diego, and hereby designated for that purpose.

The said Common Council determined that serial bonds bearing interest at the rate of seven per cent per annum shall be issued to represent assessments of twenty-five dollars or over for the cost of said work or improvement. Said serial bonds shall extend over a period ending ten years from their date, and an even annual proportion of the principal sum thereof shall be payable by coupon, on the second day of January every year, after their date, until the whole is paid, and the interest shall be payable semi-annually by coupon on the second days of January and July, respectively of each year, at the rate of seven per cent. per annum on all sums unpaid, until the whole of said principal and interest are paid. Said bonds shall be issued in accordance with the provisions of an Act of the Legislature of the State of California, entitled, "An Act to Provide a System of Street Improvement Bonds, to Represent Certain Assessments for the Cost of Street work and Improvement Within Municipalities, and also for the payment of such Bonds," approved February 27th, 1893, and of all acts supplementary thereto or amendatory thereof, And said Common Council determined that said serial bonds shall be issued to represent the expenses of said work or improvement.

Passed and adopted by the said Common Council of the said City of San Diego, California, this 23rd day of December, 1912, by the following vote, to-wit:

AYES---COUNCILMEN Adams, Sehon, Woods and Dodson.  
NOES---NONE  
ABSENT-COUNCILMAN Fay.

A. E. Dodson,  
President of the Common Council of the City of  
San Diego, California.

The foregoing Resolution of Award was thereupon approved by the said Common Council of the said City of San Diego, California, this 23rd day of December, 1912, by the following vote, to-wit:

AYES---COUNCILMEN Adams, Sehon, Woods and Dodson.  
NOES---NONE  
ABSENT-COUNCILMAN Fay.

A. E. Dodson,

President of the Common Council of the City of  
San Diego, California.

I hereby certify that the above and foregoing is a full, true and correct copy of Resolution No. 12489 of the resolutions of the City of San Diego, California, as adopted by the Common Council of said City on the 23rd day of December, 1912.

Allen H. Wright,

City Clerk of the City of San Diego, California,

By Hugh A. Sanders Deputy.

RESOLUTION OF AWARD NO. 12490.

Fifth Street.

RESOLVED, that the Common Council of the City of San Diego, California, having in open session on the 16th day of December, opened, examined and publicly declared all sealed proposals or bids offered for doing the following work, to-wit:

The paving with asphalt pavement laid upon a concrete base, of the roadway of Fifth Street, in said City of San Diego, from curb line to curb line, from the north line of University Avenue produced west to the south line of Washington Street produced east, according to the specifications therefor contained in Ordinance No. 4111 of the ordinances of said City, and according to and as shown upon the plans, drawings and typical cross-sections contained in Document No. 54298, on file in the office of the City Clerk of said City, and copies of which are on file in the office of the City Engineer of said City.

All of said plans, drawings and typical cross-sections contained in said Document No. 54298, and said specifications contained in said Ordinance No. 4111, are, by reference thereto, incorporated herein and made a part hereof.

The costs and expenses of said work and improvement are to be assessed upon the district which is more particularly described in Resolution of Intention No. 11660, on file in the office of the City Clerk of said City.

For further particulars, and a description of said Assessment district reference is hereby made to said Resolution of Intention No. 11660.

The said Common Council hereby rejects all of said proposals or bids, except the next herein mentioned, and hereby awards the contract for said work to the lowest regular responsible bidder, to-wit: to Benj. F. Ford and Fred H. Stout, at the prices specified in their bid for said work, on file in the office of the Clerk of said City, to-wit: Paving, per square foot, 19-7/10 cents.

The Clerk of said City of San Diego is hereby directed to post a notice of this award conspicuously for five days on or near the chamber door of the said Common Council, and also to cause said notice to be published for two days in the Evening Tribune, a daily newspaper published and circulated and of general circulation, in the said City of San Diego, and hereby designated for that purpose.

The said Common Council determined that serial bonds bearing interest at the rate of seven per cent. per annum shall be issued to represent assessments of twenty-five dollars or over for the cost of said work or improvement. Said serial bonds shall extend over a period ending ten years from their date, and an even annual proportion of the principal sum thereof shall be payable by coupon on the second day of January, every year after their date, until the whole is paid, and the interest shall be payable semi-annually by coupon on the second days of January and July, respectively, of each year, at the rate of seven

per cent. per annum on all sums unpaid, until the whole of said principal and interest are paid. Said bonds shall be issued in accordance with the provisions of an Act of the Legislature of the State of California, entitled, "An Act to Provide a System of Street Improvement Bonds to represent certain assessments for the Cost of Street Work and Improvement Within Municipalities, and also for the Payment of such Bonds," approved February 27th, 1893, and of all acts supplementary thereto, or amendatory thereof. And said Common Council determined that said serial bonds shall be issued to represent the expenses of said work or improvement.

Passed and adopted by the said Common Council of the said City of San Diego, California, this 23rd day of December, 1912, by the following vote, to-wit:  
AYES---COUNCILMEN Adams, Sehon, Woods and Dodson.  
NOES---NONE  
ABSENT-COUNCILMAN Fay.

A. E. Dodson,  
President of the Common Council of the City of  
San Diego, California.

The foregoing Resolution of Award was thereupon approved by the said Common Council of the said City of San Diego, California, this 23rd day of December, 1912, by the following vote, to-wit:

AYES---COUNCILMEN Adams, Sehon, Woods and Dodson.  
NOES---NONE  
ABSENT-COUNCILMAN Fay.

bēing a three fourths vote of said Common Council.

A. E. Dodson,  
President of the Common Council of the City of  
San Diego, California.

I Hereby certify that the above and foregoing is a full, true and correct copy of Resolution No. 12490 of the resolutions of the City of San Diego, California, as adopted by the Common Council of said City, on the 23rd day of December, 1912.

Allen H. Wright,  
City Clerk of the City of San Diego, California,  
By *Fugh A. Sanders* Deputy.

RESOLUTION OF ORDERING WORK NO. 1 2 4 9 1.  
Robinson Avenue.

RESOLVED, by the Common Council of the City of San Diego, California, that the public interest and convenience of said City require the work hereinafter described to be done, and the time prescribed during which objections to said work and improvement, might be made having expired, and no objection thereto having been made, and said Common Council, hereby finding that no assessment is necessary therefor:

NOW THEREFORE, the said Common Council hereby orders the following work, to be done in said City, to-wit:

The Closing up of the north ten (10) feet of Robinson Avenue, in said City of San Diego, from the east line of Center Street to the east line of Lot twenty-seven (27) Good's Villa Tract.

Said Good's Villa Tract being according to Map filed in Book No. 22, of maps at page 1046, County Recorder's office, San Diego County, California.

And said portion of said Robinson Avenue is hereby closed.

Passed and adopted by the said Common Council of the said City of San Diego, California, this 23rd day of December, 1912, by the following vote, to-wit:

AYES---COUNCILMEN Adams, Sehon, Woods and Dodson.

NOES---NONE

ABSENT-COUNCILMAN Fay.

A. E. Dodson,

President of the Common Council of the City of  
San Diego, California.

I hereby certify that the above and foregoing Resolution was passed by the Common Council of the said City of San Diego, at the time and by the vote above stated.

Allen H. Wright,

City Clerk of the City of San Diego, California, and ex-officio  
Clerk of the Common Council of the City of San Diego.

(SEAL)

By W. E. Bartlett Deputy.

I hereby certify that the above and foregoing is a full, true and correct copy of Resolution No. 12491 of the resolutions of the City of San Diego, California, as adopted by the Common Council of said City on the 23rd day of December, 1912.

Allen H. Wright,

City Clerk of the City of San Diego, California,

By Hugh A. Sanders Deputy.

RESOLUTION ORDERING WORK NO. 1 2 4 9 2.

Alley in block 12 Mission Hills..

RESOLVED, by the Common Council of the City of San Diego, California, that the public interest and convenience of said City require the work hereinafter described to be done and the time prescribed during which objections to said work and improvement might be made having expired, and no objection thereto having been made, and said Common Council hereby finding that no assessment is necessary therefor:

NOW THEREFORE, the said Common Council hereby orders the following work to be done in said City, to-wit:

The closing up of the alley in block 12 of Mission Hills, from a point 170 feet west from the west line of Hermosa Way to the northeasterly line of Fort Stockton Drive.

Said Mission Hills being according to Map No. 1115, filed in the office of the County Recorder of San Diego County, California.

And said alley in said block 12, of Mission Hills is hereby closed.

Passed and adopted by the said Common Council of the said City of San Diego, California, this 23rd day of December, 1912, by the following vote, to-wit:

AYES---COUNCILMEN Adams, Sehon, Woods and Dodson.

NOES---NONE

ABSENT-COUNCILMAN Fay.

A. E. Dodson,

President of the Common Council of the City of  
San Diego, California.

I hereby certify that the above and foregoing Resolution was passed by the Common Council of the said City of San Diego, at the time and by the vote above stated.

Allen H. Wright,

City Clerk of the City of San Diego, California, and ex-officio

Clerk of the Common Council of the City of San Diego

(SEAL)

By W. E. Bartlett Deputy.

I hereby certify that the above and foregoing is a full, true and correct copy of Resolution No. 12492 of the resolutions of the City of San Diego, California, as adopted by the Common Council of said City on the 23rd day of December, 1942.

Allen H. Wright,

City Clerk of the City of San Diego, California,

By Hugh A. Sanders Deputy.

R E S O L U T I O N N O. 1 2 4 9 3.

BE IT RESOLVED By the Common Council of the City of San Diego as follows:

The City Engineer is hereby directed to furnish this Common Council with the plans, drawings and typical cross-sections and specifications for the grading, and paving with decomposed granite, sidewalking, curbing and guttering of Arizona Street, in the City of San Diego, California, from the north line of El Cajon Avenue to the south line of Adams Avenue, as petitioned for in Document No. 56899, on file in the office of the City Clerk of said City.

R E S O L U T I O N N O. 1 2 4 9 4.

BE IT RESOLVED By the Common Council of the City of San Diego as follows:

That the City Engineer of the City of San Diego, California, be and he is hereby authorized and directed to furnish to this Common Council a careful estimate of the number of cubic yards of excavation and the number of cubic yards of embankment, necessary to bring Arizona Street in the City of San Diego, California, for the entire width of said street, from property line to property line, from the north line of El Cajon Avenue to the south line of Adams Avenue, including the entire width and length of all intersections of said Arizona Street with cross-streets, between said points, to its official grade and cross-section, excepting such portion of the said Arizona Street and the said intersections of streets, between said points, required by law to be kept in order or repair by any person or company having railroad tracks thereon;

That said estimate shall be made in duplicate one copy of which shall be kept on file in the office of the said City Engineer and shall during office hours be accessible for inspection by any person who may desire to inspect the same; that the said estimate shall include plans and specifications of any and all culverts and bridges which it may be necessary to construct in doing said work.

And said City Engineer is further directed to furnish this Common Council with a description of the exterior boundaries of the district of lands to be affected and benefited by, and to be assessed to pay the costs and expenses of the aforesaid work or improvement.

R E S O L U T I O N N O. 1 2 4 9 5.

BE IT RESOLVED By the Common Council of the City of San Diego, as follows:

That the City Engineer of the City of San Diego, California, be and he is hereby authorized and directed to furnish to this Common Council a careful estimate of the number of cubic yards of excavation and the number of cubic yards of embankment, necessary to bring the alley in block twenty-five (25) of University Heights in the City of San Diego,

California, for the entire width of said alley, from property line to property line, from the north line of Madison Avenue, to the south line of Adams Avenue,

That said estimate shall be made induplicate, one copy of which shall be kept on file in the office of the said City Engineer and shall during office hours be accessible for inspection by any person who may desire to inspect the same; that the said estimate shall include plans and specifications of any and all culverts and bridges which it may be necessary to construct in doing said work.

And said City Engineer is further directed to furnish this Common Council with a description of the exterior boundaries of the district of lands to be affected and benefited by, and to be assessed to pay the costs and expenses of the aforesaid work or improvement.

#### R E S O L U T I O N   N O.   1 2 4 9   6.

BE IT RESOLVED By the Common Council of the City of San Diego as follows:

That the City Engineer of the City of San Diego, California, be and he is hereby authorized and directed to furnish to this Common Council a careful estimate of the number of cubic yards of excavation and the number of cubic yards of embankment, necessary to bring Alabama Street in the City of San Diego, California, for the entire width of said street, from property line to property line, from the south line of University Avenue, to the north line of the 1400 acre public park, including the entire width and length of all intersections of said Alabama Street with cross streets, between said points to its official grade and cross section,, excepting such portions of the Said Alabama Street and the said intersections of streets, between said points required by law to be kept in order or repair by any person or company having railroad tracks thereon;

That said estimate shall be made in duplicate, one copy of which shall be kept on file in the office of the City Engineer and shall during office hours be accessible for inspection by any person who may desire to inspect the same;; that the said estimate shall include plans and specifications of any and all culverts and bridges which it may be necessary to construct in doing said work.

And said City Engineer is further directed to furnish this Common Council with a description of the exterior boundaries of the district of lands to be affected and benefited by and to be assessed to pay the costs and expenses of the aforesaid work or improvement.

#### R E S O L U T I O N   N O.   1 2 4 9   7.

BE IT RESOLVED, by the Common Council of the City of San Diego as follows:

That the City Engineer of the City of San Diego, California, be and he is hereby authorized and directed to furnish to this Common Council a careful estimate of the number of cubic yards of excavation and the number of cubic yards of embankment, necessary to bring Thirty-first Street in the City of San Diego, California, for the entire width of said street, from property line to property line, from the north line of Hawthorn to the south line of Juniper Street, in Watkins & Biddles' Addition, including the entire width and length of all intersections of said Thirty-first Street with cross-streets, between said points, to its official grade and cross-section;, excepting such portion of the Said Thirty-first Street and the said intersections of streets between said points, required by law to be kept in order or repair by any person or company having railroad tracks thereon;

That the said estimate shall be made in duplicate one copy of which shall be kept on file in the office of the said City Engineer and shall during office hours be accessible for inspection by any person who may desire to inspect the same; that the said estimate shall include plans and specifications of any and all culverts and bridges which it may

may be necessary to construct in doing said work.

And said City Engineer is further directed to furnish this Common Council with a description of the exterior boundaries of the district of lands to be affected and benefited by, and to be assessed to pay the costs and expenses of the aforeaaid work or improvement.

#### RESOLUTION NO. 12498

BE IT RESOLVED By the Common Council of the City of San Diego as follows:

That resolution of said Common Council #11732 being a resolution of intention to order the paving and otherwise improving of E Street in the said City of San Diego from the west line of 15th street to the west line of 25th Street in said City, passed Sept. 16th, 1912, be, and the same is hereby repealed, and all proceeding thereunder abandoned.

#### RESOLUTION NO. 12499.

BE IT RESOLVED By the Common Council of the City of San Diego as follows:

The City Engineer is hereby directed to furnish this Common Council with a description of the exterior boundaries of the district of lands in said City to be affected and benefited by, and to be assessed to pay the costs and expenses of the lighting of F Street, in said City, from the east line of Columbia Street to the west line of Ninth Street.

#### RESOLUTION NO. 12500.

BE IT RESOLVED By the Common Council of the City of San Diego as follows:

That a majority of the members of the Common Council of the City of San Diego be and they are hereby authorized to enter into a contract on behalf of said City with the Union Iron Works Company of San Francisco, for the construction of the machinery for an eighteen-inch dredge.

#### RESOLUTION NO. 12501.

BE IT RESOLVED By the Common Council of the City of San Diego as follows:

the City Engineer is hereby directed to remount and photograph those certain maps now in the City vaults, known as the Pascoe Map of the Pueblo Lands of San Diego; also the Clayton & Hess Map; also the Poole Map; and also the map of the Pueblo lands of San Diego made by Capt. Fitch, on or about 1848.

Said City Engineer is also directed, after said maps are remounted and photographed as aforesaid, to make tracings of the same, from which blue-print copies can be taken and then file said original maps in the City vaults for safe-keeping.

#### RESOLUTION NO. 12502.

BE IT RESOLVED By the Common Council of the City of San Diego as follows:

The City Engineer is hereby directed to survey the line of ordinary high tide along the bay of San Diego and within the corporate limits of the City of San Diego, as the same is made to appear in the survey of the Pueblo Lands of the City of San Diego, made by J. C. Hays, in 1859, and being the same line appearing in the patent issued by the Government of the United State to the Trustees of the City of San Diego of the Pueblo Lands of said City.



## R E S O L U T I O N . N O . 1 2 5 0 3 .

BE IT RESOLVED By the Common Council of the City of San Diego as follows:

That Resolution No. 12449 be and the same is hereby amended by adding the following condition:

"4. That permission be and is hereby granted <sup>to said</sup> George Wade to extend said sewer through the center of Block 20, La Playa, from Lawrence Street to Kellogg Street and to use 6-inch vitrified pipe for same."

## R E S O L U T I O N . N O . 1 2 5 0 4 .

BE IT RESOLVED By the Common Council of the City of San Diego, as follows:

That permission be, and is hereby granted to McFadden & Buxton to construct concrete platforms at Burlingame, at Kalmia and Laurel Street, in accordance with the diagram attached to Document No. 56778, on file in the office of the City Clerk of said City, These platforms shall be constructed as follows:

McFadden and Buxton shall excavate the area of a street and gutter running from the east side of the San Diego Electric Railway Company's Right of way to the curb line on the north and south sides of Kalmia Street and to the curb line on the north and south sides of Laurel Street, both intersecting Thirtieth Street, to a depth of five inches. Said excavations to be filled in with broken rock and sand, six parts to one part cement, thoroughly mixed, wetted and tamped in place, in said excavations, and after the base as above is sufficiently set; the whole thereof shall be covered with a coat of rough concrete, two parts of clean, sharp sand, to one part of standard cement. The said work shall be installed in a first class workmanlike manner, under the supervision of the City Engineer of the City of San Diego, and the gutters shall be provided with underground trap and drainage pipe to carry off storm water.

## R E S O L U T I O N . N O . 1 2 5 0 5 .

BE IT RESOLVED By the Common Council of the City of San Diego, as follows:

That Resolution of Intention No. 10321, being a resolution to open and extend Sixth Street, from the north line of Upas Street to the north line of Horton's Addition, in said City, be and the same is hereby repealed, and the proceedings thereunder abandoned.

## R E S O L U T I O N . N O . 1 2 5 0 6 .

BE IT RESOLVED By the Common Council of the City of San Diego as follows:

That an extension of 30 days time be and it is hereby granted C. H. Tingey to complete the grading of Arizona Street, between University Avenue and the City Park.

## R E S O L U T I O N . N O . 1 2 5 0 7 .

BE IT RESOLVED By the Common Council of the City of San Diego as follows:

That an extension of 90 days time be and it is hereby granted Francis S. Mathis to do sidewalking on Cleveland Avenue, between Meade and Monroe Streets.

## R E S O L U T I O N . N O . 1 2 5 0 8 .

BE IT RESOLVED By the Common Council of the City of San Diego as follows:

That permission be and it is hereby granted R. P. Shields & Son to install an additional steam boiler at the foot of "D" Street subject to the approval of the Boiler Inspector.

## R E S O L U T I O N . N O . 1 2 5 0 9 .

BE IT RESOLVED By the Common Council of the City of San Diego, as folbws;

That permission be and it is hereby granted Jas. E. Cartwright to install a gaso-line storage tank at 3521 Fifth Street, subject to the approval of the Fire Marshal.

R E S O L U T I O N   N O.   1 2 5 1 0.

BE IT RESOLVED By the Common Council of the City of San Diego as follows:

That permission be and it is hereby granted the Thomas HavertyCo to install a fuel storage tank for Miss Mary Ready, at 21st and "C" Streets, subject to the approval of the Fire Marshal.

R E S O L U T I O N   N O.   1 2 5 1 1.

BE IT RESOLVED By the Common Council of the City of San Diego as follows:

That permission be and it is hereby granted F. W. Flesner to install a distillate storage tank at the Flesner Apartments on Union Street between Ash and Beech Streets, subject to the approval of the Fire Marshal.

R E S O L U T I O N   N O.   1 2 5 1 2..

BE IT RESOLVED By the Common Council of the City of San Diego as follows:

That permission be and it is hereby granted Thos J. Hayes to remove 2 palms trees from in front of lots 10 and 11, block 2, Brooks Addition.

R E S O L U T I O N   N O.   1 2 5 1 3.

BE IT RESOLVED By the Common Council of the City of San Diego as follows:

That permission be and it is hereby granted A. L. Ross to remove five palm trees at the southwest corner of Fifth and Cedar Streets, to make room for new buildings being erected at this point.

R E S O L U T I O N   N O.   1 2 5 1 4.

BE IT RESOLVED By the Common Council of the City of San Diego as follows:

That the City Engineer be and he is hereby directed to submit recommendations and prepare plans and specifications for the construction of a storm conduit, as petitioned for in Document No. 57001, by W. E. Walsh, on file in the office of the City Clerk.

R E S O L U T I O N   N O.   1 2 5 1 5.

BE IT RESOLVED By the Common Council of the City of San Diego as follows:

That the City Engineer be and he is hereby directed to survey the five acre tract at the pest house and set stakes on the corners in order to properly fence the same.

R E S O L U T I O N   N O.   1 2 5 1 6.

BE IT RESOLVED By the Common Council of the City of San Diego as follows:

That the City Attorney be and he is hereby authorized and directed to take the necessary steps to procure from Dr. P. C. Remondino a deed to the Isolation Hospital, otherwise known as the Pest House.

R E S O L U T I O N   N O.   1 2 5 1 7.

BE IT RESOLVED By the Common Council of the City of San Diego as follows:

That the City Engineer be and he is hereby directed to prepare plans and specifications for a retaining wall on the east side of the bathing cove at La Jolla to protect the sidewalk to be put in at this point; and the Department of Finance, Ways & Means is hereby authorized to secure bids for the same, according to the recommendations contained in Document No. 54146, on file in the office of the City Clerk.

R E S O L U T I O N    N O.    1 2 5 1 8.

BE IT RESOLVED by the Common Council of the City of San Diego as follows:

That permission be and it is hereby granted Maurice C. Rugg to conduct an auction sale on December 30th, and 31st, 1912, at 727 Sixth Street, subject to regulation by the Police Department.

R E S O L U T I O N    N O.    1 2 5 1 9.

BE IT RESOLVED By the Common Council of the City of San Diego as follows:

That permission be and it is hereby granted the Y. M. C. A. Band to parade through the streets on Christmas afternoon, over the following route, subject to regulation by the Police Department:

Forming at the Armory Hall on 13th and "G" Streets, thence to 12th Street; thence north on 12th Street to "C" Street; thence west on "C" Street to Third Street; thence south on Third Street to "D" Street and thence east on "D" Street to the Grant Hotel

R E S O L U T I O N    N O.    1 2 5 2 0.

BE IT RESOLVED By the Common Council of the City of San Diego as follows:

That E. E. Johnstone be and he is hereby appointed Patrolman in and for the Police Department, vice O. L. Pershing, resigned.

R E S O L U T I O N    N O.    1 2 5 2 1.

BE IT RESOLVED by the Common Council of the City of San Diego as follows:

That Mrs. Ida Griffin, Acting Police Matron, be and she is hereby appointed Police Matron, vice Mrs. Rose E. Longacre, resigned.

R E S O L U T I O N    N O.    1 2 5 2 2.

BE IT RESOLVED By the Common Council of the City of San Diego as follows:

That the City Auditor be and he is hereby authorized to issue the following licenses, subject to regulation by the Police Department:

C. H. Brewer, transfer stand at northwest corner 4th and "G" Sts.

Clyde Brawley, auto stand on 6th St. between "B" and "C" Sts.

Andros Kalodes, peddling fruit and vegetables.

W. A. Mefford, lunch stand on 5th St. between "J" and "K" Sts.

Jim Pandal, peanut & POP corn stand on 4th St. above "C" St.

Hotel Green, runner at 2nd and "C" Sts.

S. Yokose and Y. Suzuki, pool & billard hall at N.E. corner 3rd and "H" Sts.

(6 tables)

John Mears, selling notions on the streets for one day.

RESOLUTION NO. 12523.

BE IT RESOLVED By the Common Council of the City of San Diego as follows:

That the bid of Frye & Smith, for lithographing 2,520 Water Bonds, for the sum of \$350.00 be, and the same is hereby accepted.

I HEREBY CERTIFY, that the above and foregoing are full, true and correct copies of Resolutions Nos. 12493, 12494, 12495, 12596, 12497, 12498, 12499, 12500, 12501, 12502, 12503, 12504, 12505, 12506, 12507, 12508, 12509, 12510, 12511, 12512, 12513, 12514, 12515, 12516, 12517, 12518, 12519, 12520, 12521, 12522 and 12523 of the resolutions of the City of San Diego, California, as adopted by the Common Council of said City on the 23rd day of December, 1912.

Allen H. Wright,

City Clerk of the City of San Diego, California,

By Hugh P. Sanders Deputy.

RESOLUTION ORDERING WORK NO. 12524.

Harasthy Street.

RESOLVED By the Common Council of the City of San Diego, California, that the public interest and convenience of said City require that the street work hereinafter described be done, and therefore the said Common Council hereby orders the following street work to be done, to-wit:

The grading to the official grade thereof of Harasthy Street, in said City, for the entire width of said street, from property line to property line, from the southwesterly line of California Street to the northerly line of Atlantic Street, including the entire width and length of the intersection of said Harasthy Street with Kurtz Street, (excepting the intersection of said Harasthy Street with Hancock Street and also excepting such portions of the said Harasthy Street and the said intersection of Streets, between said points, required by law to be kept in order or repair by any person or company having railroad tracks thereon), according to the specifications therefor contained in Ordinance No. 3510 of the ordinances of said City, and according to, and as shown upon, the plans, and drawings contained in Document No. 55447, on file in the office of the City Clerk of said City, and copies of which are on file in the office of the City Engineer of said City.

All of said plans and drawings contained in said Document No. 55447, and said specifications contained in said Ordinance No. 3510 are, by reference thereto, incorporated herein and made a part hereof.

The costs and expenses of said work and improvement, are to be assessed upon the district which is more particularly described in Resolution of Intention No. 12085, on file in the office of the City Clerk of said City.

For further particulars and a description of said assessment district, reference is hereby made to said Resolution of Intention No. 12085.

The EVENING TRIBUNE, a daily newspaper published and circulated and of general circulation, in said City of San Diego, is hereby designated as the newspaper in which this Resolution Ordering Work, and the notice of said work, inviting sealed proposals for doing the same, shall be published, in the manner and form and by the persons required by law.

The Clerk of the said City of San Diego is hereby directed to post conspicuously for five days on or near the chamber door of the said Common Council in the manner and form

required by law, a notice with specifications inviting sealed proposals or bids for doing said work; and said Clerk is hereby directed to publish, for two days, in said newspaper, in the manner and form required by law, a notice of said work, inviting sealed proposals or bids for doing the said work, and referring to the specifications posted or on file. Said notice shall require a certified check or bond, as prescribed by law, for an amount not less than ten per cent. of the aggregate of the proposal.

Said Clerk of the said City of San Diego is also directed to publish for two days in said newspaper in the manner required by law, this resolution ordering work.

Passed and adopted by the Common Council of the said City of San Diego, California, this 26th day of December, 1912, by the following vote, to-wit:

AYES---COUNCILMEN Adams, Fay, Sehon, Woods and Dodson.

NOES---NONE

ABSENT-NONE

A. E. Dodson,

President of the Common Council of the City of  
San Diego, California.

I hereby certify that the above and foregoing Resolution Ordering work was passed by the Common Council of the said City of San Diego, at the time and by the vote above stated.

Allen H. Wright,

City Clerk of the City of San Diego, California, and Ex-Officio  
Clerk of the Common Council of the City of San Diego,

(SEAL)

By W. E. Bartlett Deputy.

I hereby certify that the above and foregoing is a full, true and correct copy of Resolution No. 12524 of the resolutions of the City of San Diego, California, as adopted by the Common Council of said City on the 26th day of December, 1912.

Allen H. Wright,

City Clerk of the City of San Diego, California,

By Hugh A. Sanders Deputy.

#### RESOLUTION NO. 12525.

BE IT RESOLVED By the Common Council of the City of San Diego as follows:

That the City Engineer be and he is hereby directed to prepare plans and specifications for paving 8th Street, with asphalt pavement, from the south line of K Street to the right of way of San Diego & Arizona Railway Company.

#### RESOLUTION NO. 12526.

BE IT RESOLVED By the Common Council of the City of San Diego as follows:

That a majority of the members of the Common Council of the City of San Diego be, and they are hereby authorized to enter into a contract with the Russ Lumber & Mill Company for lumber for twenty pontoons.

#### RESOLUTION NO. 12527.

BE IT RESOLVED By the Common Council of the City of San Diego as follows:

The Bid of Torrance, Marshall & Co., for Numbers 37 to 50, inclusive, of the Park Improvement bonds, which bid was filed on the 26th day of December, 1912, the face value of said bonds aggregating \$14,000.00, the bid being for the amount of said bonds with interest to date of delivery is hereby accepted.

And the Clerk of said City is hereby directed, on receipt of the Treasurer's receipt for the amount of said bid to deliver said bonds to said purchaser.

R E S O L U T I O N   N O.   1 2 5 2 8.

BE IT RESOLVED By the Common Council of the City of San Diego as follows:

That, whereas Mr. C. E. Malm has constructed a vitrified pipe line from his cottage on lots 1, 2, 3, 4, & 5, Block I, of Imperial Heights, through a misconception of the plumbing Ordinance, therefore, consent of this Common Council is hereby given for such pipe to remain as laid, provided that any and all connections hereafter made to the same pipe, or upon said lots be laid in accordance with the provisions of the ordinances of the City.

R E S O L U T I O N   N O.   1 2 5 2 9.

BE IT RESOLVED By the Common Council of the City of San Diego as follows:

That the Department of Water be and it is hereby authorized to make the following extensions, to-wit:

6" main in "B" Street, from 10 feet E of C of Arctic Street, to Lot 6, Block 295, Middletown Addition. Approximately 150 feet.

2" main in Ivy Street, from 10 feet E of C of Union Street, to W $\frac{1}{2}$  of Lots 7 & 8 Block 60, Middletown Addition, Approximately 100 feet.

2" main in 39th Street, from 10 feet S of C of "T" Street to Lots 51 and 52, Block 5, IMPERIAL Heights Addition. Approximately 100 feet.

R E S O L U T I O N   N O.   1 2 5 3 0.

BE IT RESOLVED By the Common Council of the City of San Diego as follows:

That the appointment of Dr. H. C. Oatman, as a member of the Board of Health, vice Dr. Harry M. Wegeforth, removed, be and the same is hereby ratified and confirmed.

R E S O L U T I O N   N O.   1 2 5 3 1.

BE IT RESOLVED By the Common Council of the City of San Diego as follows:

That permission be and it is hereby granted A. T. Richardson, to trim the gum trees on the south side of Myrtle Street, between Grim Street and 3<sup>rd</sup> 1st Street, in front of Block 30 of Park Villas.

R E S O L U T I O N   N O.   1 2 5 3 2.

BE IT RESOLVED By the Common Council of the City of San Diego as follows:

That permission be and it is hereby granted C. F. Aichele to do blasting at the northeast corner of 20th and "C" Streets, subject to usual regulations.

R E S O L U T I O N   N O.   1 2 5 3 3.

BE IT RESOLVED By the Common Council of the City of San Diego as follows:

That the City Engineer submit a list of elevations to establish the grade on Udal Street, between San Clemente Street and Catalina Boulevard, Loma Alta No. 1.

R E S O L U T I O N   N O.   1 2 5 3 4.

BE IT RESOLVED By the Common Council of the City of San Diego as follows:

That the San Diego Consolidated Gas & Electric Company be and it is hereby directed to remove the electric light tower at the intersection of Third and Juniper Streets, and

also the tower at the intersection of 12th and "B" Streets, the arc lights on said towers to be placed at the points designated by the Superintendent of Streets.

R E S O L U T I O N   N O.   1 2 5 3 5.

BE IT RESOLVED By the Common Council of the City of San Diego, as follows:

That the City Auditor be and he is hereby authorized to issue a free license to T. J. Tibballs to sell homemade candies and liniment on the streets until March 31st, 1913, subject to regulation by the Police Department.

R E S O L U T I O N   N O.   1 2 5 3 6.

BE IT RESOLVED By the Common Council of the City of San Diego as follows:

That the City Auditor be and he is hereby authorized to issue a wholesale malt liquor license to Jos N. J. Abt, on 12th Street, between "L" and "M" Streets, subject to regulation by the Police Department.

R E S O L U T I O N   N O.   1 2 5 3 7.

BE IT RESOLVED By the Common Council of the City of San Diego as follows:

That an extension of 60 days time be and it is hereby granted Fred A. Petersen to lay the sidewalk on Cleveland Avenue, between Meade and Monroes Streets, in front of Lots 27 and 28, block 81, University Heights.

R E S O L U T I O N   N O.   1 2 5 3 8.

BE IT RESOLVED By the Common Council of the City of San Diego as follows:

That it be and is hereby determined by this Common Council that Eagle Street from the north line of Washington Street to the south line of Broadway Street be improved between said points by the construction of sidewalks and curbs thereon, in accordance with the specifications for such work as contained in Ordinance No. 4860 approved Sept. 30, 1912.

That the owners of property upon said Street, between said points shall have until the 15th day of February, 1913, within which to construct sidewalks and curbs thereon at private contract.

That the City Engineer be and he is hereby authorized and directed to prepare a profile of the sidewalk of said Street between said points, and furnish to any person applying therefor an estimate of the number of cubic yards of excavation or embankment necessary to bring any portion of said street, to its official grade.

That on said 15th day of February, 1913, said City Engineer shall furnish this Council a detailed report showing the amount of sidewalking and curbing yet to be done on said Street between said points.

That the City Clerk advertise the fact that said improvement has been decided upon and that property owners desiring to construct sidewalks and curbs by private contract must complete said work on or before the said 15th day of February, 1913.

R E S O L U T I O N   N O.   1 2 5 3 9.

BE IT RESOLVED By the Common Council of the City of San Diego as follows:

That it be and is hereby determined by this Common Council that Mississippi Street from the south line of Universtiy Avenue to the north line of the 1400 acre public park, be improved between said points by the construction of sidewalks and curbs thereon, in accordance with the specifications for such work, as contained in Ordinance No. 4860, approved Sept 30th, 1912.



That the owners of property fronting upon said Street between said points shall have until the 1st day of March, 1913, within which to construct sidewalks and curbs thereon at private contract.

That the City Engineer be and he is hereby authorized and directed to prepare a profile of the sidewalk of said Street, between said points, and furnish to any person applying therefor an estimate of the number of cubic yards of excavation, and the number of cubic yards of embankment necessary to bring any portion of the sidewalk of said street to its official grade.

That on said 1st day of March, 1913, said City Engineer shall furnish this Council a detailed report showing the amount of sidewalking and curbing yet to be done on said Street between said points.

That the City Clerk advertise the fact that said improvement has been decided upon, and that property owners desiring to construct sidewalks and curbs by private contract must complete said work on or before the said 1st day of March, 1913.

#### RESOLUTION NO. 12540.

BE IT RESOLVED By the Common Council of the City of San Diego as follows:

That it be and is hereby determined by this Common Council that University Avenue from the east line of Second Street to the west line of Park Boulevard, be improved between said points by the construction of sidewalks and curbs thereon, in accordance with the specifications for such work, as contained in Ordinance No. 4860 approved Sept 30, 1912.

That the owners of property fronting upon said Avenue, between said points shall have until the 15th day of February, 1913, within which to construct sidewalks and curbs thereon at private contract.

That the City Engineer be and he is hereby authorized and directed to prepare a profile of the sidewalk of said Avenue, between said points, and furnish to any person applying therefor an estimate of the number of cubic yards of excavation or embankment necessary to bring any portion of the sidewalk of said Avenue to its official grade.

That on said 15th day of February, 1913, said City Engineer shall furnish this Council a detailed report showing the amount of sidewalking and curbing yet to be done on said Avenue, between said points.

That the City Clerk advertise the fact that said improvement has been decided upon, and that property owners desiring to construct sidewalks and curbs by private contract must complete said work or or before the said 15th day of February, 1913.

#### RESOLUTION NO. 12541.

BE IT RESOLVED By the Common Council of the City of San Diego as follows:

That the appointment of Adolph J. Mende as Clerk of the Board of Health, be and the same is hereby ratified and confirmed.

I HEREBY CERTIFY, that the above and foregoing is a full, true and correct copy of Resolutions Nos. 12525, 12526, 12527, 12528, 12529, 12530, 12531, 12532, 12533, 12534, 12535, 12536, 12537, 12538, 12539, 12540, 12541 of the resolutions of the City of San Diego California, as adopted by the Common Council of said City, on the 26th day of December, 1912.

Allen H. Wright,

City Clerk of the City of San Diego, California,

By Hugh A. Sanders Deputy.

RESOLUTION NO. 12542,

WHEREAS, the Superintendent of the Department of Police, Health and Morals, has reported that the following wholesale liquor dealers, to-wit:

- Fisher & Richter-----1236 "E" Street
- Rifkind & Kleinman----- 822 Fourth Street
- Wahl & Wolf-----1426 "H" Street, and
- Mission Wine Company-----1170 Fifth Street

have violated Ordinance No. 2341, governing the sale of liquor in that they had sold liquor in quantities of less than one-fifth of a gallon at a time; and

WHEREAS, said Superintendent of the Department of Police has recommended that the licenses of said Wholesale Dealers be suspended for a period of one month, NOW THEREFORE,

BE IT RESOLVED By the Common Council of the City of San Diego as follows:

That the wholesale liquor licenses held by the aforesaid wholesale liquor dealers be and the same are hereby suspended for a period of one month, said suspension to take effect immediately; and the City Clerk is hereby directed to have served upon said wholesale liquor dealers notice of such suspension.

RESOLUTION NO. 12543,

BE IT RESOLVED By the Common Council of the City of San Diego as follows:

That the Department of Water be and it is hereby authorized to make the following extensions, to-wit:

2" main in Dodson Street, from 230 feet N of N of "K" Street, to Lot 12, Block 18, Hoitt's Addition. Approximately 80 feet.

2" main in Louisiana Street, from 400 feet N of N of Lincoln Street to Lots 6 & 7, Block 172, University Heights Addition. Approximately 75 feet.

RESOLUTION NO. 12544.

BE IT RESOLVED By the Common Council of the City of San Diego, as follows:

That permission be and it is hereby granted the Independent Electric Co. to erect an electric sign for R. M. Harnsberger at 967 Fifth Street, subject to the approval of the Electrical Inspector.

RESOLUTION NO. 12545.

BE IT RESOLVED By the Common Council of the City of San Diego as follows:

That the City Clerk be and he is hereby authorized to return to Kettner & Salmons, for cancellation, the official bond of Wilton O. Allen, as assistant Superintendent of the Department of Water, said bond being dated June 29th, 1912, and being for the sum of Two Thousand Dollars, said Wilton O. Allen not now being an employee of the City.

RESOLUTION NO. 12546.

BE IT RESOLVED By the Common Council of the City of San Diego, as follows:

That the following salaries be and hereby are authorized to be paid out of the Water Fund for services rendered during the month of December 1912;

James Muirhead, Clerk.....	\$75.00
F. H. Woodworth, Pipe Fitter	
in charge at La Jolla.....	80.00
A. C. Francis, Stenographer.....	75.00

## R E S O L U T I O N   N O.   1 2 5 4 7.

BE IT RESOLVED By the Common Council of the City of San Diego as follows:

That the diagram of the property affected or benefited by the proposed work or improvement to be done on Date Street, between the east line of 28th Street and a point 220 feet east of the east line of 30th Street, in said City of San Diego, as described in Resolution No. 9952, and to be assessed to pay the expenses thereof, which said diagram has been made by the City Engineer of the City of San Diego, California, pursuant to direction from this Common Council, and which said diagram is dated December 23rd, 1912, be, and the same hereby is approved.

And the Clerk of said City is hereby directed at the time of this approval to certify the fact and date thereof, and to immediately deliver said diagram so certified to the Superintendent of Streets of said City.

I HEREBY CERTIFY, that the above and foregoing are full true and correct copies of Resolutions of the City of San Diego, being Numbers 12542, 12543, 12544, 12545, 12546 and 12547 of the resolutions aforesaid, adopted all on the 27th day of December, 1912.

Allen H. Wright,

City Clerk of the City of San Diego, California,

*By Hugh A. Sanders Deputy.*

## R E S O L U T I O N   N O.   1 2 5 4 8.

Clove Street.

BE IT RESOLVED By the Common Council of the City of San Diego, that the public interest and convenience of said city require the closing up of that portion of Clove Street hereinafter mentioned; and,

BE IT FURTHER RESOLVED, that it is the intention of said Common Council to order the closing up of said Clove Street, in Point Loma, in the City of San Diego, California, between the northeasterly line of Stearne Street and the northeasterly line of Point Loma Heights.

That it is not deemed necessary that any land be taken therefor.

That the exterior boundaries of the district of lands in said City to be affected by said work and improvement, and to be assessed to pay the damages, costs and expenses thereof, are described as follows, to-wit:

Beginning at the point of intersection of the northeasterly line of Stearne Street with the southeasterly line of Point Loma Heights; thence northeasterly along the southeasterly line of Point Loma Heights to an intersection with the northeasterly line of Point Loma Heights; thence northwesterly along the northeasterly line of Point Loma Heights to a point distant 35 feet northwesterly from the northwesterly line of Clove Street; thence southwesterly on a line parallel to and distant 35 feet northwesterly from the northwesterly line of Clove Street to an intersection with the northeasterly line of Stearne Street; thence southeasterly along the northeasterly line of Stearne Street to the point or place of beginning; excepting therefrom all public streets, roads, alleys, avenues and highways.

Said point Loma Heights, being according to Map No. 1106, on file in the office of the County Recorder of San Diego County, California.

THAT THE EVENING TRIBUNE, a daily newspaper published and circulated, and of general circulation, in the said City of San Diego, be and it is hereby designated as the newspaper in which the Street Superintendent of said City shall cause to be published, in the manner and form required by law, notice of the passage of this Resolution of Intention, and the

said Street Superintendent is hereby directed to cause notices of the passage of this resolution to be posted in the manner and form required by law, and to cause a notice similar in substance to be published in said newspaper for a period of ten days in the manner required by law.

Passed and adopted by the said Common Council of the said City of San Diego, California, this 30th day of December, 1912, by the following vote, to-wit:

AYES---COUNCILMEN    Adams, Woods and Dodson.  
NOES---NONE  
ABSENT-COUNCILMEN Fay and Sehon.

A. E. Dodson,  
President of the Common Council of the City of  
San Diego, California.

I hereby certify that the above and foregoing Resolution of Intention was passed by the Common Council of the said City of San Diego, at the time and by the vote above stated.

Allen H. Wright,  
City Clerk of the City of San Diego, California, and ex-officio  
Clerk of the Common Council of the said City of San Diego,  
(SEAL) By W. E. Bartlett Deputy.

I hereby certify that the above and foregoing is a full, true and correct copy of Resolution No. 12548 of the resolutions of the City of San Diego, California, as adopted by the Common Council of said City on the 30th day of December, 1912.

Allen H. Wright,  
City Clerk of the City of San Diego, California,  
By *Hugh J. Anderson* Deputy.

RESOLUTION NO. 12549.  
E Street.

RESOLVED, that it is the intention of the Common Council of the City of San Diego, California, to order the following street work to be done, to-wit:

The paving, with asphalt pavement, laid upon a concrete base of the roadway of E Street, in said City, from curb line to curb line, from the west line of Artic Street to the east line of the right of way of the Atchison, Topeka & Santa Fe Railway, (Excepting a portion of said E Street, 16.5 feet in length and 8.0 feet in width located 26.2 feet west of the west line of artic Street, and 21.4 feet south of the north line of E Street, also excepting a portion of said E Street, 5.0 feet in length and 3.0 feet in width, located 69.0 feet west of the west line of Artic Street and 2.0 feet south of the north line of E Street, and also excepting the concrete base and binder course in that portion of said E Street, between said points, where the concrete base is already in, as shown upon the plans drawings and typical cross-section hereinafter referred to,) according to the specifications therefor contained in Ordinance No. 4111 of the ordinances of said City, and according to, and as shown upon, the plans, drawings and typical cross-sections contained in Document No. 57060, on file in the office of the City Clerk of said City, and copies of which are on file in the office of the City Engineer of said City.

That portion of said E Street, where the concrete base is already laid, shall be paved with a two-inch asphalt wearing surface.

Also, as a part of said work, the construction on the south side of said E Street, at the east line of the right of way of said Atchinson, Topeka & Santa Fe Railway, of one cement concrete catch-basin; also the construction of one ten-inch cement pipe leading

from said catch-basin into a sixteen-inch cement pipe drain already installed in said E Street, beneath said proposed catch-basin; also the construction on the north side of said E Street, at the east line of the right of way of said Atchinson, Topeka & Santa Fe Railway, of one cement concrete intake; all according to the specifications therefor, and as shown upon the plans, drawings and typical cross-sections, contained in said Document No. 57060.

All of said plans, drawings and typical cross-sections and specifications contained in said Document No. 57060, are hereby approved and adopted as the plans, drawings and typical cross-sections and specifications contained in said Ordinance No. 4111, in said paving of, and said work upon, said E Street, between said points; and by reference thereto, all said plans, drawings and typical cross-sections and specifications contained in said Document No. 57060, and said specifications contained in said Ordinance No. 4111, are incorporated herein and made a part hereof.

That the contemplated work of improvement, hereinbefore mentioned, is in the opinion of said Common Council of more than local and ordinary public benefit, and the expense of said work and improvement is made chargeable upon the district hereinafter described, and said Common Council does hereby declare said district to be the district benefited by said work and improvement, and to be assessed to pay the costs and expenses thereof. Said district is described as follows, to-wit: All that real property in the said City of San Diego, included within the following exterior boundary lines, to-wit:

Beginning at a point on the west line of Arctic Street, distant 150 feet north from the north line of E Street; thence west on a line parallel to and distant 150 feet north from the north line of Arctic Street to an intersection with the east line of the Atchinson, Topeka & Santa Fe Railway's right of way; thence southerly along the east line of said right of way to a point distant 150 feet south from the south line of E Street; thence east on a line parallel to and distant 150 feet south from the south line of E Street to an intersection with the west line of Arctic Street; thence north along the west line of Arctic Street to the point or place of beginning; excepting therefrom all public streets, roads, alleys, avenues and highways.

That the Evening Tribune, a daily newspaper published and circulated, and of general circulation, in the said City of San Diego, be and it is hereby designated as the newspaper in which this resolution of intention shall be published for two days, and the notice of the passage thereof shall be published for six days in the manner and by the persons required by law.

That the Clerk of the said City of San Diego be, and he is hereby directed to post this resolution of intention conspicuously for two days on or near the chamber door of the said common council, and to cause the same to be published by two insertions in said daily newspaper in the manner required by law.

That the Street Superintendent of the said city of San Diego shall thereupon cause to be conspicuously posted along the line of the said contemplated work, above described, notices of the passage of this resolution, in the manner and in the form required by law, and shall also cause a notice similar in substance to be published for six days in said daily newspaper in the manner required by law.

Passed and adopted by the said Common Council of the said City of San Diego, California, this 30th day of December, 1912, by the following vote, to-wit:

AYES---COUNCILMEN Adams, Woods and Dodson.

NOES---NONE

ABSENT-COUNCILMEN Fay and Sehon.

A. E. Dodson,

President of the Common Council of the City of  
San Diego, California.

I hereby certify that the above and foregoing Resolution of Intention was passed  
by the Common Council of the said City of San Diego, at the time and by the vote above stated

Allen H. Wright,

City Clerk of the City of San Diego, California, and Ex-officio  
Clerk of the Common Council of the said City of San Diego,

(SEAL)

By W. E. Bartlett Deputy.

I hereby certify that the above and foregoing is a full, true and correct copy of  
Resolution No. 12549 of the resolutions of the City of San Diego, California, as adopted  
by the Common Council of said City on the 30th day of December, 1912.

Allen H. Wright,

City Clerk of the City of San Diego, California,

By Hugh L. Sanders Deputy.

RESOLUTION OF INTENTION NO. 1 2 5 5 0.

17th Street.

RESOLVED, that it is the intention of the Common Council of the City of San Diego,  
California, to order the following street work to be done, to-wit:

The paving, with asphalt pavement, laid upon a concrete base, to the official grade  
thereof, of 17th Street, in said City, for the entire width of said street, from property  
line to property line, from the south line of E Street to a point 58 feet north of the north  
line of F Street, according to the specifications therefor contained in Ordinance No. 4111,  
of the ordinances of said City, and according to, and as shown upon, the plans, drawings  
and typical cross-sections contained in Document No. 56725, on file in the office of the  
City Clerk of said City, and copies of which are on file in the office of the City Engin-  
eer of said City; (excepting from said work of paving that portion of said 17th Street,  
between said points, to be occupied by the cement concrete curbs hereinafter described, and  
excepting further a strip in the center of said 17th Street, 39 feet in width, and 190  
feet and 6 inches in length, and curved at the four corner of said strip, each of said  
curves having a ten foot radius; said excepted portion being particularly shown and delin-  
eated upon the plans, drawings and typical cross-sections contained in said Document No.  
56725.)

And as a part of said work, the construction of the following concrete curbing,  
to-wit: 219.50 feet of concrete curbing on the east side of said 17th Street, between a  
point 50 feet south of the south line of E Street and a point 269.50 feet south of the south  
line of E Street; 219.50 feet of concrete curbing on the west side of said 17th Street,  
between the south line of E Street, and a point 269.50 feet south of the south line of E  
Street; and also the construction of cement concrete curbing on the inner edge of said  
paving, in and around said excepted strip of land, according to, the specifications there-  
for and as shown upon the plans, drawings and typical cross-sections contained in said  
Document No. 56725.

And also, as a part of said work, the construction at the south end of said asphalt  
pavement on the east and west sides of said 17th Street, of cement concrete walks connecting  
with the present cement walk, balus trades and steps now in said 17th Street near the  
north line of F Street, according to the specifications therefor, and as shown upon the  
plans, drawings and typical cross-sections, contained in said Document No. 56725.



Said excepted strip or portion of said 17th Street, being excepted from the work hereinbefore mentioned, and reserved for parking purposes.

All of said plans, drawings and typical cross-sections and specifications contained in said Document No. 56725, are hereby approved and adopted as the plans, drawings and typical cross-sections and specifications to be followed, in connection with the specifications contained in said Ordinance No. 4111, in said paving of, and said work upon, said 17th Street, between the points hereinbefore mentioned; and by reference thereto, all said plans, drawings and typical cross-sections and specifications contained in said Document No. 56725, and said specifications contained in said Ordinance No. 4111, are incorporated herein and made a part hereof.

The said Common Council hereby determines that serial bonds bearing interest at the rate of seven per cent. per annum shall be issued to represent assessments of twenty-five dollars or over for the cost of said work or improvement. Said serial bonds shall extend over a period ending ten years from their date, and an even annual proportion of the principal sum thereof shall be payable by coupon, on the second day of January, every year after their date, until the whole is paid, and the interest shall be payable semi-annually by coupon, on the second days of January and July, respectively, of each year, at the rate of seven per cent. per annum on all sums unpaid, until the whole of said principal and interest are paid. Said bonds shall be issued in accordance with the provisions of an Act of the Legislature of the State of California, entitled, "An act to provide a system of Street Improvement Bonds to Represent Certain Assessments for the Cost of Street Work and Improvement, Within Municipalities, and also for the payment of such Bonds," approved February 27th, 1893, and of all acts supplementary thereto, or amendatory thereof and said Common Council hereby determines that said serial bonds shall be issued to represent the expenses of said work or improvement.

That the contemplated work of improvement hereinbefore mentioned is in the opinion of said Common Council of more than local and ordinary public benefit, and the expense of said work and improvement is made chargeable upon the district hereinafter described, and said Common Council does hereby declare said district to be the district benefited by said work and improvement, and to be assessed to pay the costs and expenses thereof. Said district is described as follows, to-wit: All that real property in the said City of San Diego included within the following exterior boundary lines, to-wit:

Beginning at a point on the south line of E Street distant 100 feet west from the west line of 17th Street; thence south on a line parallel to and distant 100 feet west from the west line of 17th Street to the north line of F Street; thence east along the north line of F Street to a point distant 100 feet east from the east line of 17th Street; thence north on a line parallel to and distant 100 feet east from the east line of 17th Street to the south line of E Street; thence west along the south line of E Street to the point or place of beginning; excepting therefrom all public streets, roads, alleys, avenues and highways.

That the Evening Tribune, a daily newspaper published and circulated and of general in the said City of San Diego be and it is hereby designated as the newspaper in which this resolution of intention shall be published for two days, and the notice of the passage thereof shall be published for six days in the manner and by the persons required by law.

That the Clerk of the said City of San Diego be and he is hereby directed to post this Resolution of Intention conspicuously for two days on or near the chamber door of the said Common Council, and to cause the same to be published by two insertions in said daily newspaper in the manner required by law.



That the Street Superintendent of the said City of San Diego shall thereupon cause to be conspicuously posted along the line of the said contemplated work above described notices of the passage of this resolution in the manner and in the form required by law and shall also cause a notice similar in substance to be published for six days in said daily newspaper in the manner required by law.

Passed and adopted by the said Common Council of the said City of San Diego, California this 30th day of December, 1912, by the following vote, to-wit:

AYES---COUNCILMEN Adams, Woods and Dodson.

NOES---NONE

ABSENT-COUNCILMEN Fay and Sehn,

A. E. Dodson,

President of the Common Council of the City of  
San Diego, California.

I hereby certify that the above and foregoing Resolution of Intention was passed by the Common Council of the said City of San Diego, at the time and by the vote above stated.

Allen H. Wright,

City Clerk of the City of San Diego, California, and ex-officio  
Clerk of the Common Council of the City of San Diego,

(SEAL)

By W. E. Battlett Deputy.

I hereby certify that the above and foregoing is a full, true and correct copy of Resolution No. 12550 of the resolutions of the City of San Diego, California, as adopted by the Common Council of said City on the 30th day of December, 1912.

Allen H. Wright,

City Clerk of the City of San Diego, California,

By *Aug L. Sanders* Deputy.

RESOLUTION ORDERING WORK NO. 1 2 5 5 1.

C Street.

RESOLVED By the Common Council of the City of San Diego, California, that the public interest and convenience of said City require that the street work hereinafter described be done, and therefore the said Common Council hereby orders the following street work to be done, to-wit:

The grading, to the official grade thereof, of C Street, in said City for the entire width of said street, from property line to property line, from the east line of Twenty-sixth Street to the west line of Thirtieth Street, including the entire width and length of the intersections of said C Street with all cross streets, between said points, according to the specifications therefor contained in Ordinance No. 3510 of the ordinances of said City, and according to, and as shown upon, the plans, and drawings contained in Document No. 54624 on file in the office of the City Clerk of said City, and copies of which are on file in the office of the City Engineer of said City.

And also, as a part of said work, the construction, in the said C Street, of the following concrete pipe culverts, to-wit: one eighteen inch concrete pipe culvert, 108 feet in length, together with the concrete pipes and concrete street intakes accessory thereto, across said C Street, between Twenty-sixth Street and Twenty seventh Street; one thirty-six inch re-inforced concrete pipe culvert, 147 feet in length, together with the concrete pipes and concrete street intakes accessory thereto, across said C Street, between,

Twenty-seventh Street and Twenty-eighth Street; and one thirty-six inch re-inforced concrete pipe culvert, 180 feet in length, together with the concrete pipes and concrete street intakes accessory thereto, across said C Street, between Twenty-ninth Street and Thirtieth Street; all according to, and as shown upon, the plans, drawings and typical cross-sections and specifications therefor contained in said Document No. 54624,

All of said plans, drawings and typical cross-sections and specifications contained in said Document no. 54624, and said specifications contained in said Ordinance No. 3510 are, by reference thereto, incorporated herein and made a part hereof.

The costs and expenses of said work and improvement, are to be assessed upon the district which is more particularly described in resolution of intention No. 12051, on file in the office of the City Clerk of said City.

For further particulars and a description of said assessment district, reference is hereby made to said resolution of intention no. 12051.

The said Common Council determined that serial bonds bearing interest at the rate of seven per cent. per annum shall be issued to represent assessments of twenty-five dollars or over for the cost of said work or improvement. Said serial bonds shall extend over a period ending ten years from their date, and an even annual proportion of the principal sum thereof shall be payable by coupon, on the second day of January, every year after their Date until the whole is paid, and the interest shall be payable semi-annually by coupon on the second days of January and July, respectively of each year, at the rate of seven per cent. per annum on all sums unpaid, until the whole of said principal and interest are paid. Said bonds shall be issued in accordance with the provisions of An Act of the Legislature of the State of California, entitled, "An Act to provide a system of Street Improvement Bonds to represent certain assessments for the Cost of Street Work and Improvement within Municipalities, and also for the payment of such Bonds," approved February 27th, 1893 and of all acts supplementary thereto, or amendatory thereof. And said Common Council determined that said serial bonds shall be issued to represent the expenses of said work or improvement.

The Evening Tribune, a daily newspaper published and circulated and of general circulation in said City of San Diego, is hereby designated as the newspaper in which this Resolution ordering work, and the notice of said work, inviting sealed proposals for doing the same, shall be published, in the manner and form, and by the persons required by law.

The Clerk of the said City of San Diego is hereby directed to post conspicuously for five days on or near the chamber door of the said Common Council, in the manner and form required by law, a notice with specifications inviting sealed proposals or bids for doing said work; and said Clerk is hereby directed to publish for two days in said newspaper in the manner and form required by law, a notice of said work, inviting sealed proposals or bids for doing the said work, and referring to the specifications posted or on file. Said notice shall require either a certified check or bond as prescribed by law, for an amount not less than ten per cent of the aggregate of the proposal.

Said Clerk of the said City of San Diego is also directed to publish for two days in said newspaper in the manner required by law, this resolution ordering work.

Passed and adopted by the Common Council of the said City of San Diego, California, this 30th day of December, 1912, by the following vote to-wit:

AYES---COUNCILMEN Adams, Woods and Dodson.

NOES---NONE

ABSENT-COUNCILMEN Fay and Sehon.

A. E. Dodson,

President of the Common Council of the City of  
San Diego, California,

I hereby certify that the above and foregoing Resolution Ordering Work was passed by the Common Council of the said City of San Diego, at the time and by the vote above stated.

Allen H. Wright,

City Clerk of the City of San Diego, California, and Ex-Officio  
Clerk of the Common Council of the said City of San Diego,

(SEAL)

By W. E. Bartlett Deputy.

I hereby certify that the above and foregoing is a full, true and correct copy of Resolution No. 12551 of the resolutions of the City of San Diego, California, as adopted by the Common Council of said City on the 30th day of December, 1912.

Allen H. Wright,

City Clerk Of The City Of San Diego California,

By Dugald B. Sanders Deputy.

RESOLUTION ORDERING WORK NO. 12552.

D Street.

RESOLVED By the Common Council of the City of San Diego, California, that the public interest and convenience of said city require that the Street Work hereinafter described be done, and therefore the said Common Council hereby orders the following street work to be done, to-wit:

The grading, to the official grade thereof, of D Street, in said City, for the entire width of said Street, from property line to property line, from the east line of 26th Street to a point 500 feet east of the east line of 30th Street, including the entire width and length of the intersections of said D Street with all cross streets, between said points, (excepting that portion of said D Street, between 27th Street and 28th Street, described as follows, to-wit: Commencing at a point 12.3 feet north of the south line of D Street, said point being distant 305 feet east of the east line of 27th Street; thence northerly 27.7 feet to a point; thence easterly 325 feet to a point; thence southeasterly 80.62 feet to the southeast corner of the intersection of D Street with 28th Street; thence northwesterly and westerly along the south line of D Street to the point or place of beginning), according to the specifications therefor contained in Ordinance No. 3510 of the ordinances of said City, and according to, and as shown upon, the plans and drawings contained in Document No. 55467, on file in the office of the City Clerk of said City, and copies of which are on file in the office of the City Engineer of said City.

Also, as a part of said work, the construction in the said D Street, between 26th Street and 27th Street, of one twenty-four inch re-inforced cement pipe culvert, and its accessories, also two concrete street intakes and two ten-inch cement pipes, leading from said intakes into said culvert; also, the construction in said D Street, between 27th Street and 28th Street, of one thirty-inch re-inforced cement pipe culvert and its accessories, also one concrete street intake, and one ten-inch cement pipe leading from said intake into said culvert; and also the construction in said D Street, between 29th Street and 30th Street, of one thirty-inch re-inforced cement pipe culvert and its accessories, also two concrete street intakes and two ten-inch cement pipes leading from said intakes into said culvert; all according to, and as shown upon, the plans, drawings and typical cross-sections and specifications therefor contained in said Document No. 55467.

And also, as a part of said work, the construction of the following wooden guard railings on the said D Street to-wit: one wooden guard-railing 445.62 feet in length commencing at a point 12.3 feet north of the south line of D Street, said point being distant 305 feet east of the east line of 27th Street; thence northerly 27.7 feet to a point thence easterly 325 feet to a point; thence southeasterly 80.62 feet to the southeast corner of the intersection of said D Street with 28th Street; and one wooden guard railing 80 feet in length across said D Street, at a point 500 feet east of the east line of 30th Street; all according to, and as shown upon, the said plans, drawings and typical cross-sections and specifications therefor contained in said Document No. 55467.

All of said plans, drawings and typical cross-sections and specifications contained in said Document No. 55467, and said specifications contained in said ordinance No. 3510, are, by reference thereto, incorporated herein and made a part hereof.

The costs and expenses of said work and improvement, are to be assessed upon the district which is more particularly described in resolution of intention No. 12050, on file in the office of the City Clerk of said City.

For further particulars and a description of said assessment district, reference is hereby made to said Resolution of Intention No. 12050.

The said Common Council determined that serial bonds bearing interest at the rate of seven per cent. per annum shall be issued to represent assessments of twenty-five dollars or over for the cost of said work or improvement. Said serial bonds shall extend over a period ending ten years from their date, and an even annual proportion of the principal sum thereof shall be payable by coupon, on the second day of January, every year after their date, until the whole is paid, and the interest shall be payable semi-annually, by coupon on the second days of January and July, respectively of each year, at the rate of seven per cent per annum on all sums unpaid, until the whole of said principal and interest are paid. Said bonds shall be issued in accordance with the provisions of an Act of the Legislature of the State of California, entitled, "An act to provide a system of street improvement bonds to represent certain assessments for the cost of street work and improvement within Municipalities, and also for the payment of such bonds," approved February 27th, 1893, and of all acts supplementary thereto, or amendatory thereof. And said Common Council determined that said serial bonds shall be issued to represent the expenses of said work or improvement.

The Evening Tribune, a daily newspaper published, and circulated and of general circulation in said City of San Diego, is hereby designated as the newspaper in which this Resolution Ordering work and the notice of said work inviting sealed proposals for doing the same, shall be published in the manner and form and by the persons required by law.

The Clerk of the said City of San Diego is hereby directed to post conspicuously for five days on or near the chamber door of the said Common Council, in the manner and form required by law, a notice with specifications inviting sealed proposals or bids for doing said work; and said Clerk is hereby directed to publish for two days in said newspaper in the manner and form required by law, a notice of said work, inviting sealed proposals or bids for doing the said work, and referring to the specifications posted or on file. Said notice shall require either a certified check or bond, as prescribed by law, for an amount not less than ten per cent of the aggregate of the proposal.

Said Clerk of the said City of San Diego is also directed to publish for two days in said newspaper in the manner required by law, this resolution ordering work.

Passed and adopted by the Common Council of the said City of San Diego, California, this 30th day of December, 1912, by the following vote, to-wit:

AYES---COUNCILMEN Adams, Woods and Dodson.  
NOES---NONE  
ABSENT-COUNCILMEN Fay and Sehon.

A. E. Dodson,  
President of the Common Council of the City of  
San Diego, California,

I hereby certify that the above and foregoing Resolution Ordering Work was passed by the Common Council of the said City of San Diego, at the time and by the vote above stated.

Allen H. Wright,  
City Clerk of the City of San Diego, California, and ex-officio  
Clerk of the Common Council of the said City of San Diego,  
(SEAL) By W. E. Bartlett Deputy.

I hereby certify that the above and foregoing is a full, true and correct copy of Resolution No. 12552 of the resolutions of the City of San Diego, California, as adopted by the Common Council of said City on the 30th day of December, 1912.

Allen H. Wright,  
City Clerk of the City of San Diego, California,  
By D. H. Anderson Deputy

RESOLUTION ORDERING WORK NO. 1 2 5 5 3.  
Ictinus Street.

RESOLVED By the Common Council of the City of San Diego, California, that the public interest and convenience of said City require that the street work hereinafter described be done, and therefore the said Common Council hereby orders the following street work to be done, to-wit:

The grading, to the official grade thereof, of Ictinus Street, in La Jolla, in said City of San Diego, for the entire width of said street, from property line to property line, from the west line of State Street to the southeast line of Prospect Street, including the terminations of Kline Street, Magnolia Place, Connecticut Street, Magnolia Avenue, Irving Place, Wall Street and Cave Street in said Ictinus Street, and also including the terminations of all alleys in said Ictinus Street, (excepting such portions of the said Ictinus Street and said terminations of streets, between said points, required by law to be kept in order or repair by any person or company having railroad tracks thereon), according to the specifications therefor contained in Ordinance No. 3510 of the ordinances of said City, and according to, and as shown upon, the plans, and drawings contained in Document No. 55532, on file in the office of the City Clerk of said City, and copies of which are on file in the office of the City Engineer of said City.

All of said plans and drawings contained in said Document No. 55532, and said specifications contained in said Ordinance No. 3510, are by reference thereto, incorporated herein and made a part hereof.

The costs and expenses of said work and improvement are to be assessed upon the district which is more particularly described in Resolution of Intention No. 12087, on file in the office of the City Clerk of said City.

For further particulars, and a description of said assessment district reference is hereby made to said resolution of Intention No. 12087.

The EVENING TRIBUNE, a daily newspaper published and circulated and of general

circulation in said City of San Diego is hereby designated as the newspaper in which this Resolution Ordering Work and the notice of said work inviting sealed proposals for doing the same, shall be published, in the manner and form and by the persons required by law.

The Clerk of the said City of San Diego is hereby directed to post conspicuously for five days on or near the chamber door of the said Common Council, in the manner and form required by law, a notice with specifications inviting sealed proposals or bids for doing said work; and said Clerk is hereby directed to publish, for two days in said newspaper in the manner and form required by law, a notice of said work, inviting sealed proposals or bids, for doing the said work, and referring to the specifications posted or on file. Said notice shall require either a certified check or bond as prescribed by law, for an amount not less than ten per cent of the aggregate of the proposal.

Said Clerk of the said City of San Diego is also directed to publish for two days in said newspaper, in the manner required by law, this resolution ordering work.

Passed and adopted by the Common Council of the said City of San Diego, California, this 30th day of December, 1912, by the following vote, to-wit:

AYES---COUNCILMEN Adams, Woods and Dodson.

NOES---NONE

ABSENT-COUNCILMEN Fay and Sehon.

A. E. Dodson,

President of the Common Council of the City of  
San Diego, California.

I hereby certify that the above and foregoing Resolution Ordering Work was passed by the Common Council of the said City of San Diego; at the time and by the vote, above stated.

Allen H. Wright,

City Clerk of the City of San Diego, California, and ex-officio  
Clerk of the Common Council of the said City of San Diego.

(SEAL)

By W. E. Bartlett Deputy.

I hereby certify that the above and foregoing is a full, true and correct copy of Resolution No. 12553 of the resolutions of the City of San Diego, California, as adopted by the Common Council of the said City of San Diego, on the 30th day of December, 1912.

Allen H. Wright,

City Clerk of the City of San Diego, California,

By Fugh A. Sanders Deputy.

#### RESOLUTION ORDERING IMPROVEMENT NO.

1 2 5 5 4.

Third Street Lighting No. 1.

RESOLVED By the Common Council of the City of San Diego, California, that the public interest and convenience of said City require that the following improvement be made, within said City, and therefore the said Common Council hereby orders the said following improvement to be made, to-wit:

The installation upon the sidewalks on both sides of Third Street, in and along the curb line of said sidewalks, between the south line of A Street and the north line of H Street, in said City of San Diego, of ornamental iron posts, carrying clusters of incandescent lights, for the lighting of said Third Street, between the points hereinbefore mentioned.



Also, the installation on both sides of said Third Street, between said points, of underground conduits and electric wires, (except where already installed) for the purpose of furnishing electric current for the lighting of said Street.

Also, the furnishing of electric current for the lighting of said Third Street, between said points, together with the maintenance of the said posts, wires, conduits and lamps thereon. Such furnishing of electric current, and such maintenance of appliances shall be for the period of one year, from and after the date of the contract for the same.

All of said work shall be done strictly in accordance with the plans and specifications contained in the report of the City Engineer of said City, being Document No. 56425 on file in the office of the City Clerk of said City of San Diego.

AND BE IT FURTHER RESOLVED, that said Common Council declares, and said Common Council does hereby declare, that on the 30th day of December, 1912, ~~and~~ said Common Council, did by Resolution No. 12564 confirm the proposed assessment of the total amount of the costs and expenses of said proposed improvement, heretofore made and filed with the Clerk of said Common Council by the City Engineer of said City, and which said proposed assessment is contained in Document No. 56424, on file in the office of said City Clerk; and adopted as a whole the report of said City Engineer, as contained in said Document No. 56424.

AND BE IT FURTHER RESOLVED, that the said Assessment is hereby levied upon the respective subdivisions of land in the assessment district more particularly described in said assessment and report, and the diagram attached thereto, and made a part thereof

That the Clerk of said City of San Diego is hereby directed to transmit to the Tax Collector of the said City of San Diego, the diagram and assessment contained in said report of said City Engineer.

Passed and adopted by the said Common Council of the said City of San Diego, California, this 30th day of December, 1912, by the following vote, to-wit:

AYES---COUNCILMEN Adams, Woods and Dodson.

NOES---NONE

ABSENT-COUNCILMEN Fay and Sehon.

A. E. Dodson,

President of the common Council of the City of San Diego, California.

I hereby certify that the above and foregoing Resolution was passed by the Common Council of the said City of San Diego, at the time and by the vote above stated.

Allen H. Wright,

City Clerk of the City of San Diego, California, and ex-officio Clerk of the Common Council of said City of San Diego,

(SEAL)

By W. E. Bartlett Deputy.

I hereby certify that the above and foregoing is a full, true and correct copy of Resolution No. 12554 of the resolutions of the City of San Diego, California, as adopted by the Common Council of said City on the 30th day of December, 1912.

Allen H. Wright,

City Clerk of the City of San Diego, California,  
By Hugh A. Sanders Deputy.



ADOPTING MAP OF A RESUBDIVISION OF LOTS  
3, 4, 5, 15, and WEST FIVE FEET OF 14  
AND ALL THAT PORTION OF THE ALLEY LYING  
WEST OF A POINT 170 FEET WEST OF THE WEST  
LINE OF HERMOSA WAY, IN BLOCK 12, MISSION  
HILLS TRACT, AND ACCEPTING THE ALLEY THEREIN.

BE IT RESOLVED By the Common Council of the City of San Diego, as follows:

Said Common Council hereby finds that that certain map, entitled, "Map of a Re-  
subdivision of Lots 3, 4, 5, 15, and west 5' of 14, and all that portion of the alley  
lying west of a point 170 feet W. of the W. line of Hermosa Way, of Block 12, Mission Hills  
Tract, San Diego, California, Surveyed Oct. 9th, 1912, A. P. McCarton, Civil Engineer",  
is made in the manner and form prescribed by law, and conforms to the surrounding surveys;  
and that said map and the subdivision of land shown thereon is hereby allowed; and said  
Common Council hereby accepts on behalf of the public the unnamed alley shown upon said  
map; and said alley is hereby declared to be a public alley, and dedicated to the public  
use.

The Clerk of said City is hereby authorized and directed to endorse upon said map,  
as and for the act of this Common Council, that said alley is accepted on behalf of the  
public as hereinbefore stated.

Passed and adopted by the Said Common Council of the said City of San Diego, Cal-  
ifornia, this 30th day of December, 1912, by the following vote, to-wit:

AYES---COUNCILMEN Adams, Sehon, Woods and Dodson.

NOES---NONE

ABSENT-COUNCILMAN Fay.

A. E. Dodson,

President of the Common Council of the City of  
San Diego, California.

I hereby certify that the above and foregoing Resolution was passed by the Common  
Council of the said City of San Diego, at the time and by the vote above stated.

Allen H. Wright,

City Clerk of the City of San Diego, California, and ex-officio  
Clerk of the Common Council of the City of San Diego,

(SEAL)

By W. E. Bartlett Deputy.

I hereby certify that the above and foregoing is a full, true and correct copy of  
Resolution No. 12555 of the resolutions of the City of San Diego, California, as adopted by  
the Common Council of said City on the 30th day of December, 1912.

Allen H. Wright,

City Clerk of the City of San Diego, California,

By Dugald A. Sanders Deputy.

RESOLUTION NO. 12556.

ACCEPTING BID OF THE SOUTHERN CALIFORNIA MOUNTAIN WATER  
COMPANY FOR \$2,500,000 WATER BONDS OF THE CITY OF SAN  
DIEGO, CALIFORNIA.

WHEREAS, on the 25th day of November, 1912, the Common Council of the City of San  
Diego, California, adopted a resolution No. 12248, which said Resolution is endorsed  
Document No. 56500 and was filed November 25th, 1912, in the office of the City Clerk of

said City of San Diego, which resolution provided for the sale of two million five hundred thousand dollars (\$2,500,000) Water Bonds of the said City of San Diego to be issued by, and pursuant to Ordinance No. 4905 of the Ordinances of the City of San Diego, and to the special election duly held in said City of San Diego on the 15th day of August, <sup>1912</sup> prescribing the manner of issuance and form of said bonds, and

WHEREAS, said City Clerk, by said Resolution No. 12248, was authorized to give notice that he would receive bids for the purchase of said bonds up to the hour of ten o'clock A.M., on the 30th day of December, 1912, and

WHEREAS, THE City Clerk has published, or caused to be published, for thirty days, said notice, which notice is as follows, to-wit:

NOTICE CALLING FOR BIDS FOR THE PURCHASE OF

\$2,500,000 WATER BONDS OF THE CITY OF

SAN DIEGO, CALIFORNIA.

Pursuant to Resolution No. 12248, adopted by the Common Council of the City of San Diego, California, on the 25th day of November, 1912, directing this notice, said Common Council hereby invites sealed bids for the unconditional purchase of all the Water Bonds of the said City of San Diego, to the amount of \$2,500,000, authorized to be issued by and pursuant to Ordinance No. 4905, of the ordinances of said City of San Diego, approved on the 25th day of November, 1912, and under and pursuant to the special election duly held in said City of San Diego on the 15th day of August, 1912.

Said bids shall be for the unconditional purchase of all said bonds as soon as they are ready for delivery. Each bid shall be accompanied by the deposit of a certified check for the two per cent of the amount bid, provided, however, that no deposit need exceed the sum of \$25,000. Said check shall be certified by a responsible bank in the said City of San Diego, California, and shall be payable to the Treasurer of said City. The amount of said certified check shall be deemed to be liquidated damages in case of the failure of the successful bidder or bidders to accept said bonds and pay therefor the price bid.

Upon the delivery of, and upon the payment for said bonds, said certified check shall be returned to the bidder.

Said bids are to be delivered to and received by the City Clerk of said City of San Diego, for the purchase of all of said bonds, up to 10 o'clock A.M. on the 30th day of December, 1912, at his office on the south side of the fourth floor of that certain building known as the City Hall, located on the southwest corner of G Street and 5th Streets, in said City of San Diego.

Said Common Council of the said City of San Diego reserves the right to reject any and all bids received, and said Common Council will, on the said 30th day of December, 1912, award said bonds to the highest bidder therefor, or as soon after said bids have been received as the Common Council can consider the matter, or at such time as said Common Council shall adjourn to.

Said bonds shall not be sold for less than par value, and accrued interest to date of delivery.

This notice is given pursuant to the said Resolution No. 12, 248, on file in the office of the City Clerk of the said City of San Diego, to which reference is hereby made for further particulars.

Dated at San Diego, California, the 26th day of November, 1912.

(SEAL)

ALLEN H. WRIGHT,

City Clerk of the City of San Diego.

AND WHEREAS, said notice was advertised and published in the Evening Tribune, in all respects as required by the said Resolution No. 12248, and

WHEREAS, full and fair notice of said sale was given; and

WHEREAS, in pursuance of said notice, the Southern California Mountain Water Company, a corporation organized and existing under and by virtue of the laws of the State of California, with its principal place of business in the County of San Diego, State of California, and strictly in accordance with said notice has submitted its bid for the purchase of said bonds, which bid is as follows:

"To the Honorable Common Council of the City of San Diego, a Municipal Corporation in the County of San Diego, State of California.

In compliance with the 'Notice Calling for bids for the Purchase of \$2,500,000 Water Bonds of the City of San Diego, California', a copy of which is hereto annexed, marked "Exhibit A" and hereby made a part hereof, the Southern California Mountain Water Company, a corporation organized and existing under and by virtue of the laws of the State of California, with its principal place of business in the City of San Diego, California, hereby proposes and agrees to purchase the Water Bonds of the said City of San Diego to the amount of \$2,500,000 authorized to be issued by and pursuant to Ordinance No. 4905, of the ordinances of said City of San Diego, approved on the 25th day of November, 1912, and under and pursuant to the special election duly held in said City of San Diego, on the 15th day of August, 1912, and as described in said notice calling for said bids for the purchase thereof, and agrees to pay therefor the par value and accrued interest thereon to the date of delivery, said bonds to be taken and paid for as soon as ready for delivery.

This bid is for the unconditional purchase of all of said bonds as soon as they are ready for delivery, and is accompanied by a check for the sum of \$25,000.00 certified by a responsible Bank in said City of San Diego, California, and is made payable to the Treasurer of said City of San Diego. The amount of said Certified Check shall be deemed to be liquidated damages, in case of the failure of the said Southern California Mountain Water Company to accept said bonds and pay therefor the price bid, in the event that the said Southern California Mountain Water Company is the successful bidder therefor.

This bid is made subject to all the provisions and conditions contained in said Notice calling for bids for the purchase of said bonds.

IN WITNESS WHEREOF, the said Southern California Mountain Water Company has authorized these presents to be executed, in its name, for and on its behalf, and as its act and deed, by its President, and to be attested by its Secretary, this 19th day of December, 1912.

SOUTHERN CALIFORNIA MOUNTAIN WATER COMPANY,  
By J. D. Spreckels,  
President of the Southern California Mountain Water Company.

ATTEST: (SEAL)

A. H. Kayser,  
Secretary of the Southern California Mountain Water Company.

AND WHEREAS, said bid was accompanied by said certified check of \$25,000.00 as required by said Resolution No. 12248, and by said notice inviting bids for said purchase of bonds, and,

WHEREAS, no other bid was made for the purchase of said bonds, or any part thereof.

NOW THEREFORE, be it resolved by the Common Council of the City of San Diego, that the said bid of the said Southern California Mountain Water Company, be, and the same is hereby accepted and said bonds declared to be and are hereby sold to the said Southern California Mountain Water Company, said bonds consisting of all of the said \$2,500,000 Water Bonds of said City of San Diego to be issued pursuant to said Ordinance No. 4905, of the Ordinances of said City of San Diego, and pursuant to said special election so held in the City of San Diego, on the 15th day of August, 1912, being 2520, in number, said bonds/sold for par value of \$2,500,000 and interest from the 1st day of January, 1913, to date of delivery. That \$25,000 having already been paid on account of the purchase price thereof, the City Treasurer of the said City of San Diego is hereby authorized and directed to deliver said bonds when, property executed, to said Southern California Mountain Water Company, upon the payment to him, and on account of said City of San Diego, of the balance of said purchase price.

O.K. W. R. Andrews.

Passed and adopted by the said Common Council of the said City of San Diego, Cal-

ifornia, this 30th day of December, 1912, by the following vote, to-wit:

AYES---COUNCILMEN Adams, Sehon, Woods and Dodson.

NOES---NONE

ABSENT-COUNCILMAN Fay.

A. E. Dodson,

President of the Common Council of the City of San  
San Diego, California.

I hereby certify that the above and foregoing Resolution was passed by the Common Council of the said City of San Diego, at the time and by the vote above stated.

Allen H. Wright,

City Clerk of the City of San Diego, California, and ex-officio  
Clerk of the Common Council of the City of San Diego,

(SEAL)

By W. E. Bartlett Deputy.

Auditor's Certificate. I hereby certify that the appropriation made or indebtedness incurred by reason of the provisions of the annexed Resolution, in re accepting Bid of Southern California Mountain Water Co. for \$2,500,000.00 water bonds can be made or incurred without the violation of any of the provisions of the Charter of the City of San Diego, California.

Dated Dec. 30th, 1912.

J. N. Newkirk,

Auditor of the City of San Diego, California,

I hereby certify that the above and foregoing is a full, true and correct copy of Resolution No. 12556 of the resolutions of the City of San Diego, California, as adopted by the Common Council of said City on the 30th day of December, 1912.

Allen H. Wright,

City Clerk of the City of San Diego, California,

By Dwight A. Sanders Deputy.

#### RESOLUTION NO. 12557.

BE IT RESOLVED By the Common Council of the City of San Diego, as follows:

That the diagram of the property affected or benefited by the proposed work or improvement to be done on Thirteenth Street, between the southwesterly line of National Avenue, and the south line of Horton's Addition, in said City of San Diego, as described in Resolution No. 11799, and to be assessed to pay the expenses thereof, which said diagram has been made by the City Engineer of the City of San Diego, California, pursuant to direction from this Common Council, and which said diagram is dated December 16th, 1912, be and the same hereby is approved.

And the Clerk of said City is hereby directed at the time of this approval, to certify the fact and date thereof, and to immediately deliver said diagram so certified to the Superintendent of Streets of said City.

#### RESOLUTION NO. 12558.

BE IT RESOLVED By the Common Council of the City of San Diego, as follows:

That the City Engineer of said City is hereby directed to furnish this Common Council with a description of the exterior boundaries of the district of lands to be affected and benefited by, and to be assessed to pay the costs, damages and expenses, of the closing of the alley in block 20, Bird Rock Addition, in said City of San Diego, running in an easterly and westerly direction through said block, from Hotel Avenue to

Buelah Avenue.

R E S O L U T I O N   N O.   1 2 5 5 9.

BE IT RESOLVED By the Common Council of the City of San Diego, as follows:

That the City Engineer of said City is hereby directed to furnish this Common Council with a description of the exterior boundaries of the district of lands to be affected and benefited by, and to be assessed to pay the costs, damages, and expenses of, the closing of the alley in block 21, Bird Rock Addition, in said City of San Diego, running northerly and southerly through said block between Midway Street and Colima Street,

R E S O L U T I O N   N O.   1 2 5 6 0.

BE IT RESOLVED By the Common Council of the City of San Diego as follows:

That the City Engineer of said City is hereby directed to furnish this Common Council with a description of the exterior boundaries of the district of lands to be affected and benefited by, and to be assessed to pay the costs, damages, and expenses of, the closing of the alley lying south of blocks 34 and 35, of Bird Rock Addition, in said City of San Diego, the southerly line of said alley being the southerly line of Pueblo Lot 1782, from the east line of Hotel Avenue to the westerly line of Oil Boulevard.

R E S O L U T I O N   N O.   1 2 5 6 1.

BE IT RESOLVED By the Common Council of the City of San Diego as follows:

That the City Engineer of said City is hereby directed to furnish this Common Council with a description of the exterior boundaries of the district of lands to be affected and benefited by, and to be assessed to pay the costs, damages and expenses of, the closing of Baulah Avenue, in Bird Rock Addition, in said City of San Diego, from the southerly line of Midway Street to the southerly line of Pueblo Lot 1782.

R E S O L U T I O N   N O.   1 2 5 6 2.

BE IT RESOLVED By the Common Council of the City of San Diego as follows:

That the City Engineer of said City is hereby directed to furnish this Common Council with a description of the exterior boundaries of the district of lands to be affected and benefited by, and to be assessed to pay the costs, damages and expenses of, the closing of Colima Street, in Bird Rock Addition, in said City of San Diego, from the easterly line of Hotel Avenue to the westerly line of Oil Boulevard.

R E S O L U T I O N   N O.   1 2 5 6 3.

BE IT RESOLVED By the Common Council of the City of San Diego as follows:

That the sum of \$17.50 be and the same is hereby authorized to be refunded to Mari6n J. White on account of sewer permit No. 9347. Permit was issued to alley and no main is there.

R E S O L U T I O N   N O.   1 2 5 6 4.

BE IT RESOLVED By the Common Council of the City of San Diego as follows:

That the proposed assessment of the total amount of the costs and expenses of the following work or improvement, to-wit:

The installation upon the sidewalks on both sides of Third Street, in and along the curb line of said sidewalk, between the south line of A Street and the north line of H Street, in said City, of San Diego, of Ornamental iron posts, carrying clusters of

incandescent lights for the lighting of said Third Street, between the points hereinbefore mentioned.

Also, the installation on both sides of said Third Street, between said points, of Underground conduits and electric wires, (except where already installed) for the purpose of furnishing electric current for the lighting of said Street.

Also, the furnishing of electric current for the lighting of said Third Street, between said points, together with the maintenance of the said posts, wires, conduits and lamps thereon. Such furnishing of electric current, and such maintenance of appliances shall be for the period of one year from and after the date of the contract for the same. which said proposed assessment was made and filed with the Clerk of said Common Council by the City Engineer of said City of San Diego, and which said proposed assessment is contained in Document No. 56424, on file in the office of said City Clerk, be, and the same hereby is confirmed.

And be it further Resolved, that the report of said City Engineer heretofore made and filed with the Clerk of said Common Council, being contained in said Document No. 56424, be, and the same hereby is adopted as a whole.

R E S O L U T I O N   N O .   1 2 5 6 5 .

BE IT RESOLVED By the Common Council of the City of San Diego as follows:

That the appointment by the Board of Health of E. W. Anderson, as Superintendent of Collection of City Refuse, be and the same is hereby ratified and confirmed.

R E S O L U T I O N   N O .   1 2 5 6 6 .

BE IT RESOLVED By the Common Council of the City of San Diego as follows:

That permission be and it is hereby granted Toms & Blair to install a storage tank at the Wilde Building, Second and "D" Streets, subject to the approval of the Fire Marshal.

R E S O L U T I O N   N O .   1 2 5 6 7 .

BE IT RESOLVED By the Common Council of the City of San Diego as follows:

That the Department of Water be and it is hereby authorized to make the following extensions, to-wit:

2" main in Madison Street, from 80 feet W of W of Florida Street, to E 40 ft of Lots 23 & 24, Block 23, University Heights Addition. Approximately 100 feet.

2" main in Madison Street, from 120 feet W of W of Louisiana Street to E 45 Ft of Lots 1, 2, & 3, Block 50½ University Hts. Add. Approx. 85 feet.

2" main in Orchard Street, from 10 feet E of C. of Ebers Street, to Lot 44, Block 17, Ocean Beach Addition. Approximately 150 feet.

2" main in Robinson Street, from 10 feet E of C of Herbert Street, to Lots 38, 39 & 40, Block 241, University Hts. Add. Approx. 240 feet.

R E S O L U T I O N   N O .   1 2 5 6 8 .

BE IT RESOLVED By the Common Council of the City of San Diego as follows:

That the Department of Water be and it is hereby authorized and directed to install fire hydrants at the following points:

At the intersection of 32nd Street and Grape Streets; Elm and Bancroft Streets, and Fir and Ida Streets.

R E S O L U T I O N   N O.   1 2 5 6 9.

BE IT RESOLVED By the Common Council of the City of San Diego as follows:

That the Department of Water be and it is hereby authorized and directed to install spring faucets to take the place of the watering troughs which have been discontinued in the various sections of the City.

R E S O L U T I O N   N O.   1 2 5 7 0.

BE IT RESOLVED By the Common Council of the City of San Diego as follows:

That permission be and it is hereby granted the Postal Telegraph & Cable Company to cross "F" Street with an inch and a half duct from the basement of the Mill block, to the basement of the Pacific Building for the purpose of carrying telegraph cables, subject to the approval of the Superintendent of Fire & Sewers.

R E S O L U T I O N   N O.   1 2 5 7 1.

BE IT RESOLVED By the Common Council of the City of San Diego as follows:

That the San Diego Consolidated Gas & Electric Company be and it is hereby authorized and directed to place the arc lights heretofore on the high mast at Third and Juniper Streets, as follows:

One at Third and Juniper Streets; one at Fourth and Ivy Streets, and one at Second and Kalmia Streets.

R E S O L U T I O N   N O.   1 2 5 7 2.

BE IT RESOLVED By the Common Council of the City of San Diego as follows:

That the City Attorney be and he is hereby requested to pass upon the proofs submitted by Frye & Smith, the contractors for the lithographing of the bonds for the \$2,500,000 issue for the purchase of the Southern California Mountain Water Company's System.

R E S O L U T I O N   N O.   1 2 5 7 3.

BE IT RESOLVED By the Common Council of the City of San Diego as follows:

That permission be and it is hereby granted Wilson Chamberlain to conduct a <sup>1913</sup> parade of the animals to be at the Ocean Beach Zoo on Thursday, January 2nd, over the following route, subject to regulation by the Police Department: From the Santa Fe Station east on "D" Street to Fourth Street; thence south on Fourth to "G" Street; thence east on "G" Street to Sixth Street; thence north on Sixth to "B" Street; thence west on "B" Street to India Street and over to Point Loma.

R E S O L U T I O N   N O.   1 2 5 7 4.

BE IT RESOLVED By the Common Council of the City of San Diego as follows:

That the City Additor be and he is hereby authorized to issue the following licenses subject to regulation by the Police Department:

William Ross, transfer stand on Fourth Street, between "F" and "G" Streets, as successor to C. J. Sears.

C. J. Sakos, selling horns, rattles, and confetti of one color to the bag on the streets New Years Eve.

H. E. Reynolds, free license selling cleaner compound of own make on the streets, outside congested district, until March 31st, 1913.



William Cosgrove, free license selling chewing gum on the Streets outside of the congested district, until March 31st, 1913.

Brown Brothers free license selling face lotion of own make on the streets, outside the congested district, until March 31st, 1913.

Allan McIntosh, free soldier's license selling novelties on the streets, outside congested district, until March 31st, 1913.

R E S O L U T I O N   N O.   1 2 5 7 5.

BE IT RESOLVED By the Common Council of the City of San Diego, as follows:

That permission be and it is hereby granted Frank H. Whaley to use the building at Old Town formerly used for school purposes, to conduct a dance on Saturday evening, January 4th, 1913, subject to regulation by the Police Department.

R E S O L U T I O N   N O.   1 2 5 7 6.

BE IT RESOLVED By the Common Council of the City of San Diego as follows:

That the Department of Finance, Ways, and Means be and it is hereby authorized and directed to honor the following requisitions for transportation for the Plumbing Department during the month of December,

L. S. Moore.....	\$25.00
A. C. Goeddel.....	15.00
Guy C. Warner.....	15.00
Walter Bellon.....	6.50

R E S O L U T I O N   N O.   1 2 5 7 7.

BE IT RESOLVED By the Common Council of the City of San Diego as follows:

That the Building Inspector be and he is hereby authorized and directed to issue a special permit to S. W. Grier according to the revised plan of the theatre portion of the Cobb Building at the northeast corner of Third and "F" Streets, blue-prints showing said proposed change to be filed with said Building Inspector.

R E S O L U T I O N   N O.   1 2 5 7 8.

BE IT RESOLVED By the Common Council of the City of San Diego as follows:

That the City Attorney be and he is hereby requested to prepare the necessary memorial and other papers to be presented to the State Legislature, asking that an additional 50 feet be given through Pueblo Lot 1298, (also known as the Biological Station property) so that the full width of the boulevard through said Pueblo Lot shall be 150 feet.

R E S O L U T I O N   N O.   1 2 5 7 9.

BE IT RESOLVED By the Common Council of the City of San Diego as follows:

That the City Attorney be and he is hereby requested to prepare the necessary papers to declare opened a strip of 150 feet through the City's property north of La Jolla so that, with the right-of-way through the Biological Station property and that heretofore deeded by F. T. and Ellen B. Scripps, together with this 150 feet through the City's land, shall make a continuous boulevard all a width of 150 feet from La Jolla to the northern limits of the City.

R E S O L U T I O N   N O.   1 2 5 8 0.

WHEREAS, the Superintendent of Police, Health and Morals, has presented to the Common Council, of the City of San Diego, affidavits regarding the manner in which liquor is improperly sold without bona fide meals at the Cecil Hotel Grill, James H. Babcock, and G. W. Bowers, proprietors; and "Babs" German Garden Restaurant, James H. Babcock and Wilson A. Black, proprietors, and

WHEREAS, said Superintendent has investigated complaints against said Grill and Restaurant, and has recommended to the Common Council, that licenses heretofore issued to the proprietors of said Grill and Restaurant, be revoked, NOW THEREFORE,

BE IT RESOLVED By the Common Council, of the City of San Diego, as follows:

That the Class "A" Restaurant Liquor License heretofore granted to James H. Babcock and G. W. Bowers, for the Cecil Hotel Grill, at 1130 Sixth Street, and the Class "B" Restaurant Liquor License heretofore issued to James H. Babcock, and Wilson A. Black for "BABS" German Garden Restaurant, at 1140-46 Sixth Street, be and the same are hereby revoked, said revocation to take effect immediately.

I hereby certify that the above and foregoing are full, true and correct copies of Resolutions Nos. 12557, 12558, 12559, 12560, 12561, 12562, 12563, 12564, 12565, 12566, 12567, 12568, 12569, 12570, 12571, 12572, 12573, 12574, 12575, 12576, 12577, 12578, 12579, and 12580, of the resolutions of the City of San Diego, California, as adopted by the Common Council of said City on the 30th day of December, 1912.

Allen H. Wright,

City Clerk of the City of San Diego, California,

By *Dugald Danaher* Deputy.

#### RESOLUTION NO. 12581.

The appeal of C. M. Thuland and others from the assessment, warrant, diagram, estimates and certificates in the matter of the grading and otherwise improving of Date Street, in the City of San Diego, California, between the east line of 28th Street and a point 220 feet east of the east line of 30th Street, in said City, filed November 26, 1912, coming regularly on for hearing before the Common Council of said City, at eleven o'clock A.M. of Monday, December 9, 1912; and it appearing that pursuant to an order of said Common Council theretofore given, notice of the time and place of hearing of said appeal, referring briefly to the work contracted to be done, and other subjects of appeal, and to the acts, determinations and proceedings objected to and complained of by the appellants touching the said matters, having been duly and regularly given and published for a period of five days on to-wit: the third, fourth, fifth, sixth and seventh days of December, 1912, in the Evening Tribune, a daily newspaper printed, circulated and of general circulation in said City, theretofore ordered by the said Common Council as being the newspaper in which such publication should be made; and said appellants being present in person and by their attorney E. L. Thomas, Esq., the hearing of said appeal was proceeded with, and thereupon regularly continued for a further hearing to eleven o'clock A.M., of Monday, December 16, 1912, at which last named time the said appellants appear in person and by their <sup>said</sup> attorney, and at which time the said hearing is continued for a further hearing to two o'clock P.M. of Wednesday, December 18th, 1912, at which last named time, the said appellants and their said attorney appearing, further hearing of said appeal was continued to two o'clock P.M., of Thursday, December 19th, 1912, at which last named time, the said appellants and their said attorney appearing, the said appeal is again continued for further hearing to ten

o'clock A.M. of Friday, December 27, 1912, at which time it was further continued to January 2nd, 1913, at which time a further hearing of said appeal is resumed; and evidence, oral and documentary having been received and the same having been argued by the respective parties and their counsel, and having been submitted for final decision and determination, said Common Council now finds, decides and determines the issues, objections and exceptions and appeal of the said appellants from the said assessment, warrant, diagram, estimates and certificates and the several specific grounds of appeal as follows:

That the contractors have done, performed and completed the said work of grading and otherwise improving Date Street, in the City of San Diego, California, from the east line of 28th Street to a point 220 feet east of the east line of 30th Street, in pursuance of and according to their contract, and that the assessment made therefor conforms to the district plan of assessment provided by law; but the said Common Council finds that the said assessment is not equitably distributed over the said district.

As to the second ground of appeal said Common Council finds, decides and determines that the total amount of assessment is not excessive; that the estimate of the City Engineer on which said assessment was based, is not erroneous, but is substantially correct, and that the credits given to the said contractors is correct. 0

On the third ground of appeal this Common Council finds and determines that the said street, between said points, was graded to the official grade throughout the length and width of said improvement, and that the same at the time of acceptance of said work, was not below official grade.

Touching the fifth ground of appeal, the Common Council finds and decides that the said grading of said Date Street, between the said points was done substantially in accordance with and in conformity to Ordinance No. 3510 of the ordinances of said City.

As to the sixth ground of appeal, said Common Council finds and decides that the said Date Street, between 28th Street and Granada Avenue has been wet down and rolled according to and in pursuance of the terms of said contract and ordinance.

As to the seventh ground of appeal, the Common Council finds and determines that the remainder of said street from Granada Avenue to a point 220 feet east of the east line of 30th Street, has been rolled; that the same is not irregular, nor full of depressions, but that the same has been completed in substantial compliance with said Ordinance No. 3510.

As to the eighth ground of appeal the said Common Council finds and decides that the block between 30th Street and Fern Street has been graded and completed in substantial compliance with the contract and with said ordinance No. 3510.

As to the ninth ground of appeal the Common Council finds and decides that the culvert at the intersection of Date Street and Granada Avenue was completed in substantial compliance with the contract, and that the same has not collapsed.

WHEREFORE, BE IT RESOLVED By the Common Council of the City of San Diego, California that the appeal of C. M. Theuland, Clara J. Champlin, S. C. Green, Carl E. F. Wagner, S. O. Paulsen, William Royer, Fred N. Hamilton, Putnam Field, W. H. Wells, H. Howard Ferry, Susan M. Lewis, G. L. Kettering, W. H. Nichols, R. C. Springer, Georgia O. Thomas, R. A. Bissell, J. F. Willard, and A. C. Sampson, filed in the office of the Clerk of the Common Council of the said City on November 26, 1912, from the assessment, warrant, diagram, estimates and certificates in the matter of grading and otherwise improving Date Street, in the City of San Diego, California, from the east line of 28th Street to a point 220 feet east of the east line of 30th Street, as per Resolution of Intention No. 9952, passed

January 15, 1912, be, and the same is hereby sustained and said assessment set aside on the sole ground that the assessment of the Superintendent of Streets is not equitably distributed over the said assessment district, as delineated in said Resolution of Intention; and as to all the other grounds of appeal set out and relied upon by said appellants the said appeal is hereby overruled.

BE IT FURTHER RESOLVED, that the Superintendent of Streets be, and he is hereby directed to raise the assessment on the lots in said assessment district west of the center line of blocks 8 and 38, of Seaman & Choate's Addition, in said City, so that the assessment on the last described lots when raised shall include approximately fifty per cent of the costs of grading the intersection of said Date Street with Granada Avenue, and lower the assessment on the lots in said district east of said center line of said blocks 8 and 38, in an amount equal to the sum added to the lots west of said center line of said blocks 8 and 38; provided, that the reduction from the assessment on said lots in said district east of said center line of said blocks 8 and 38, shall be made at the ratio of three-to-two in favor of the abutting lots, that is to say, three-fifths of the reduction shall be credited to lots abutting on Date Street, and two-fifths shall be credited to the lots not abutting thereon.

BE IT FURTHER RESOLVED, that the Superintendent of Streets of said City of San Diego be, and he is hereby authorized and directed to make and issue a new warrant, assessment and diagram to conform to the foregoing decisions and orders of this Common Council.

Passed and adopted by the said Common Council of the said City of San Diego, California, this 2nd day of January, 1913, by the following vote, to-wit:

AYES---COUNCILMEN Adams, Fay, Sehon, Woods and Dodson.

NOES---NONE

ABSENT-NONE

A. E. Dodson,

President of the Common Council of the City of  
San Diego, California.

I hereby certify that the above and foregoing Resolution was passed by the Common Council of the said City of San Diego, at the time and by the vote above stated.

Allen H. Wright,

City Clerk of the City of San Diego, California, and ex-officio  
Clerk of the Common Council of the City of San Diego,

(SEAL)

By W. E. Bartlett Deputy.

I hereby certify that the above and foregoing is a full, true and correct copy of Resolution No. 12581 of the resolutions of the City of San Diego, California, as adopted by the Common Council of said City on the 2nd day of January, 1913,

Allen H. Wright,

City Clerk of the City of San Diego, California,

By John J. Anderson Deputy.

#### R E S O L U T I O N N O . 1 2 5 8 2 .

BE IT RESOLVED By the Common Council of the City of San Diego as follows:

That Monday, January 13, 1913, at eleven o'clock A.M. of said day, in the Council Chamber at the City Hall of the City of San Diego, be, and the same are hereby fixed as the time and place for hearing protests against the closing up of the easterly ten feet of Pine Street, in the City of San Diego, California, from the northerly line of Port Stockton Drive to the easterly line of Witherby Street under Resolution of Intention No. 12243, filed

with the Clerk of the Common Council on December 23, 1912, by Fred A. Heilbron, Harry F. Mix, William Olson and A. D. Hagaman.

And the Clerk of the Common Council is hereby directed to notify said protestants of the time and place of hearing in the manner provided by law.

R E S O L U T I O N   N O.   1 2 5 8 3.

BE IT RESOLVED By the Common Council of the City of San Diego as follows:

That the sum of \$2,50 be and the same is hereby authorized to be refunded to Electrical Equipment Company on account of Permit No. 5968, work never done, and Permit No. 3978, same being a duplicate of Fixture Permit No. 3722.

R E S O L U T I O N   N O.   1 2 5 8 4.

BE IT RESOLVED By the Common Council of the City of San Diego as follows:

That the Department of Water is hereby authorized to install fire hydrants at the following locations:

- India & Winder,
- Bush & Goldfinch.
- University & Herbert,
- University & Alabama,
- University & Arnold,
- Fort Stockton Drive & Trias,
- On Fort:Stockton Drive West of Pine.
- 4th & Spruce.

H.R.F.

R E S O L U T I O N   N O.   1 2 5 8 5.

BE IT RESOLVED By the Common Council of the City of San Diego as follows:

That the Department of Water be and it is hereby authorized to make the following extensions, to-wit:

- 2" main in Burns Court, from 10 feet, S of C of National Ave., to Lots 1, 3, 6, & 10, Block 4, Avenue Courts Add. Approximately 400 feet.
- 2" main in Broadway Street, from 200 feet, W of W of Hermosa Way, to Lots 3, 4, & 5, Block 12, Mission Hills Add. Approximately 250 feet.
- 2" main in Idaho Street, from 150 feet S of S of Wightman Street, to Lots 35 & 36, Block 63, Park Villas Add. Approximately 150 feet.
- 2" main in Logan Avenue, from 210 feet E of E of 32nd Street, to Lots F & G, Block 2, Logan Park Add. Approximately 150 feet.

R E S O L U T I O N   N O.   1 2 5 8 6.

BE IT RESOLVED By the common Council of the City of San Diego as follows:

That the Department of Finance, Ways and Means be and it is hereby authorized and directed to honor the following requisitions for transportation of the plumbing Department from November 23rd, to 30th, inclusive:

- L. S. Moore.....\$6.65
- A. C. Goeddel..... 4.00
- Guy C. Warner..... 4.00

## R E S O L U T I O N   N O.   1 2 5 8 7.

BE IT RESOLVED By the Common Council of the City of San Diego as follows:

That permission be and it is hereby granted N. M. Fillmore to conduct an auction sale of household goods in the old Methodist Church Block on Saturday, January 4th, 1913, subject to regulation by the Police Department.

## R E S O L U T I O N   N O.   1 2 5 8 8.

BE IT RESOLVED By the Common Council of the City of San Diego as follows:

That permission be and it is hereby granted the Independent Electrical Co. to erect an electric sign for Mrs. N. E. Pope at the northwest corner of Eighth and "E" Streets, subject to the approval of the Electrical Inspector.

## R E S O L U T I O N   N O.   1 2 5 8 9.

BE IT RESOLVED BY the Common Council of the City of San Diego as follows:

That the Board of Health be and it is hereby authorized and directed to submit a design for the spring faucet which said Board would recommend be installed by the Water Department, in place of the public watering troughs which were formerly maintained by the City.

## R E S O L U T I O N   N O.   1 2 5 9 0.

BE IT RESOLVED By the Common Council of the City of San Diego as follows:

That the Superintendent of the Department of Police, Health and Morals be and he is as far as practicable..... (confiscated from the ticket sellers at hereby authorized and directed/to return the money {the Old Town Bridge and now held by the, Police Department, unwillingly to the various persons who/paid for tags at the Old Town Bridge, during the automobile races conducted by the San Diego Auto Owners Club on New Years Day.

## R E S O L U T I O N   N O.   1 2 5 9 1.

BE IT RESOLVED By the Common Council of the City of San Diego as follows:

That the resignation of E. E. Campbell, as patrolman in the Police Department, be and the same is hereby accepted, same to take effect from and after January 1st, 1913.

## R E S O L U T I O N   N O.   1 2 5 9 2.

BE IT RESOLVED By the Common Council of the City of San Diego as follows:

That permission be and it is hereby granted T. C. Polk to advertise with a dog through the streets, outside of the congested district, subject to regulation by the Police Department.

## R E S O L U T I O N   N O.   1 2 5 9 3.

BE IT RESOLVED By the Common Council of the City of Sa n Diego as follows:

That permission be and it is hereby granted D. G. Fitz to conduct a parade advertising the "Mid-Winter Fair" every day during said fair, outside of the congested district, subject to regulation by the Police Department.

## R E S O L U T I O N   N O.   1 2 5 9 4.

BE IT RESOLVED By the Common Council of the City of San Diego as follows:

That the City Auditor be and he is hereby authorized to issue the following licenses, subject to regulations by the Police Department:

D. York, auto stand at 1040 Third Street.

Low Star Messenger & Parcel Delivery (E. Griffith), messenger service at 1224 Fourth Street.

John McMillan, shooting gallery on Fourth St. between F and G Sts.

John A. Russell, selling confetti, on the streets for one day.

B. Martell, free license selling horns and bells for one day.

F. A. Renard, free license selling recipe books until March 31st, 1913, outside of the congested district.

#### RESOLUTION NO. 12595.

BE IT RESOLVED By the Common Council of the City of San Diego as follows:

That the Superintendent of the Department of Streets be and he is hereby authorized and directed to have such work done, as is necessary, at the intersection of Date Street and Granada Avenue to bring said intersection to official grade.

I Hereby certify that the above and foregoing are full, true and correct copies of Resolutions Nos. 12581, 12582, 12583, 12584, 12585, 12586, 12587, 12588, 12589, 12590, 12591, 12592, 12593, 12594 and 12595, of the resolutions of the City of San Diego, California, as adopted by the Common Council of said City on the 2nd day of January, 1913.

Allen H. Wright,

City Clerk of the City of San Diego, California,

By Hugh A. Sanders Deputy.

#### RESOLUTION OF INTENTION NO. 12596.

Maple Street.

BE IT RESOLVED By the Common Council of the City of San Diego, that the public interest and convenience of said City require the closing up of that portion of Maple Street hereinafter mentioned; and,

BE IT FURTHER RESOLVED; that it is the intention of said Common Council to order the closing up of the north ten feet and the south ten feet of said Maple Street, in the City of San Diego, California, between the easterly line of India Street and the westerly line of Columbia Street.

That it is not deemed necessary that any land be taken therefor.

That the exterior boundaries of the district of lands in said City to be affected by said work and improvement, and to be assessed to pay the damages, costs and expenses thereof, are described as follows, to-wit:

Beginning at a point on the westerly line of Columbia Street distant 50 feet northerly from the northerly line of Maple Street; thence westerly on a line parallel to and distant 50 feet northerly from the northerly line of Maple Street to the easterly line of India Street; thence southerly along the easterly line of India Street to a point distant 50 feet southerly from the southerly line of Maple Street; thence easterly on a line parallel to and distant 50 feet southerly from the southerly line of Maple Street to a point on the westerly line of Columbia Street; thence northerly along the westerly line of Columbia Street to the point or place of beginning; excepting therefrom all public streets, roads, alleys, avenues and highways.

That The Evening Tribune, a daily newspaper published and circulated and of general circulation, in the said City of San Diego, be and it is hereby designated as the newspaper in which the Street Superintendent of said City shall cause to be published, in the manner and form, required by law, notice of the passage of this Resolution of Intention, and the



said Street Superintendent is hereby directed to cause notices of the passage of this resolution to be posted in the manner and form required by law, and to cause a notice similar in substance to be published in said newspaper for a period of ten days, in the manner required by law.

Passed and adopted by the said Common Council of the said City of San Diego, California, this 6th day of January, 1913, by the following vote, to-wit:

AYES---COUNCILMEN Adams, Fay, Sehon and Dodson.

NOES---NONE

ABSENT-COUNCILMAN Woods.

A. E. Dodson,

President of the Common Council of the City of  
San Diego, California,

I hereby certify that the above and foregoing Resolution of Intention was passed by the Common Council of the said City of San Diego, at the time and by the vote above stated.

Allen H. Wright,

City Clerk of the City of San Diego, California, and ex-officio  
Clerk of the Common Council of the said City of San Diego.

(SEAL)

By W. E. Bartlett Deputy.

I hereby certify that the above and foregoing is a full, true and correct copy of Resolution No. 12596 of the resolutions of the City of San Diego, California, as adopted by the Common Council of said City on the 6th day of January, 1913.

Allen H. Wright,

City Clerk of the City of San Diego, California,

By Hugh A. Sanders Deputy.

# RESOLUTION OF INTENTION NO. 12597.

Mississippi Street.

BE IT RESOLVED, that it is the intention of the Common Council of the City of San Diego, California, to order the following street work to be done, to-wit:

The grading, to the official grade thereof, of Mississippi Street in said City, for the entire width of said street, from property line to property line, from the north line of University Avenue to the south line of El Cajon Avenue, including the entire width and length of the intersections of said Mississippi Street with all cross streets, between said points, according to the specifications therefor contained in Ordinance No. 3510 of the ordinances of said City, and according to, and as shown upon, the plans, and drawings contained in Document No. 52134, on file in the office of the City Clerk of said City, and copies of which are on file in the office of the City Engineer of said City.

And as a part of said work, the construction across the said Mississippi Street, at the intersection of said Mississippi Street with Lincoln Avenue, of one twenty-four inch re-inforced cement pipe culvert, and its accessories, according to the specifications therefor, and as shown upon the plans, drawings and typical cross-sections, contained in said Document No. 52134.

And also, as a part of said work, the construction of the following wooden guard railings on the said Mississippi Street, to-wit: one wooden guard-railing one hundred (100) feet in length on the east side of Mississippi Street, between the north line of Lincoln Avenue, and a point twenty (20) feet south from the south line of Lincoln Avenue,

and one wooden-guard railing one hundred fifty-five (155) feet in length, on the west side of said Mississippi Street, between the north line of Lincoln Avenue and a point seventy-five (75) feet south from the south line of Lincoln Avenue; all according to and as shown upon the said plans, drawings and typical cross-sections and specifications therefor contained in said Document No. 52134.

All of said plans, drawings and typical cross-sections and specifications contained in said Document No. 52134, are hereby approved and adopted as the plans, drawings and typical cross-sections and specifications to be followed, in connection with the specifications contained in said Ordinance No. 3510, in said grading of and said work upon said Mississippi Street and said intersections of streets, between said points; and by reference thereto, all said plans, drawings and typical cross-sections and specifications contained in said Document No. 52134, and said specifications contained in said Ordinance No. 3510, are incorporated herein and made a part hereof.

The said Common Council hereby determines that serial bonds bearing interest at the rate of seven per cent. per annum shall be issued to represent assessments of twenty-five dollars or over for the cost of said work or improvement. Said serial bonds shall extend over a period ending ten years from their date, and an even annual proportion of the principal sum thereof shall be payable by coupon, on the second day of January, every year after their date, until the whole is paid, and the interest shall be payable semi-annually, by coupon, on the second days of January and July, respectively, of each year, at the rate of seven per cent. per annum, on all sums unpaid, until the whole of said principal and interest are paid. Said bonds shall be issued in accordance with the provisions of an Act of the Legislature of the State of California, entitled, "An Act to Provide a System of Street Improvement Bonds to Represent Certain Assessments for the Cost of Street Work and Improvement Within Municipalities, and also for the payment of such Bonds," approved February 27th, 1893 and of all acts supplementary thereto, or amendatory thereof and said Common Council hereby determines that said serial bonds shall be issued to represent the expenses of said work or improvement.

That the contemplated work of improvement, hereinbefore mentioned is in the opinion of said Common Council of more than local and ordinary public benefit, and the expense of said work and improvement is made chargeable upon the district hereinafter described, and said Common Council does hereby declare said district to be the district benefited by said work and improvement, and to be assessed to pay the costs and expenses thereof. Said district is described as follows, to-wit: All that real property in the said City of San Diego, included within the following exterior boundary lines, to-wit:

Beginning at a point on the south line of El Cajon Avenue, said point being distant 150 feet west from the west line of Mississippi Street; thence south on a line parallel to and distant 150 feet west from the west line of Mississippi Street to the north line of University Avenue; thence east along the north line of University Avenue to a point distant 150 feet east from the east line of Mississippi Street; thence north on a line parallel to and distant 150 feet east from the east line of Mississippi Street to the south line of El Cajon Avenue; thence west along the south line of El Cajon Avenue to the point or place of beginning; excepting therefrom all public streets, roads, alleys, avenues and highways.

That THE EVENING TRIBUNE, a daily newspaper published and circulated, and of general circulation, in the said City of San Diego, be and it is hereby designated as the newspaper in which this Resolution of Intention shall be published for two days, and the notice of the passage thereof shall be published for six days, in the manner and by the persons required by law.

That the Clerk of the said City of San Diego be and he is hereby directed to post this Resolution of Intention conspicuously for two days on or near the chamber door of the said Common Council, and to cause the same to be published by two insertions in said daily newspaper in the manner required by law.

That the Street Superintendent of the said City of San Diego shall thereupon cause to be conspicuously posted along the line of the said contemplated work, above described, notices of the passage of this resolution, in the manner and in the form required by law, and shall also cause a notice similar in substance to be published for six days in said daily newspaper in the manner required by law.

Passed and adopted by the said Common Council of the said City of San Diego, California, this 6th day of January, 1913, by the following vote, to-wit:

AYES---COUNCILMEN Adams, Fay, Sehon and Dodson.

NOES---NONE

ABSENT-COUNCILMAN Woods.

A. E. Dodson,

President of the Common Council of the City of  
San Diego, California.

I hereby certify that the above and foregoing Resolution of Intention was passed by the Common Council of the said City of San Diego, at the time and by the vote above stated.

Allen H. Wright,

City Clerk of the City of San Diego, California, and ex-officio  
Clerk of the Common Council of the City of San Diego.

(SEAL)

By W. E. Bartlett Deputy.

I Hereby certify that the above and foregoing Resolution of Intention was passed by the Common Council of the said City of San Diego, at the time and by the vote above stated, and is Resolution No. 12598 of the resolutions of the City of San Diego, California.

Allen H. Wright,

City Clerk of the City of San Diego, California,

By *Hugh A. Sanders* Deputy.

# RESOLUTION OF INTENTION NO. 12598.

Monroe Avenue and Arch Street.

RESOLVED, that it is the intention of the Common Council of the City of San Diego, California, to order the following street work to be done in said City, to-wit:

The grading to the official grade thereof, of the following streets in said City of San Diego, to-wit:

MONROE AVENUE, for the entire width of said street, from property line to property line, from the west line of Maryland Street to the west line of block 82 of University Heights, produced north, including the termination of the alley in said Monroe Avenue; and,

ARCH STREET, for the entire width of said street, from property line to property line, from the west line of block 82 of University Heights produced north, to the west line of block 82 of University Heights produced south, including the terminations of Seaman Place and Connecticut Street in said Arch Street, and also including the termination of all alleys in said Arch Street.

Said grading of said streets, between the points hereinbefore mentioned, shall be done according to the specifications therefor contained in Ordinance No. 3510 of the ordinances of said City, and according to, and as shown upon, the plans, and drawings therefor contained in Document No. 56548, on file in the office of the City Clerk of said City, and

copies of which are on file in the office of the City Engineer of said City.

And as a part of said work, the construction across said Monroe Avenue, between Maryland Street and the east line of the alley in said block 82, University Heights, produced north, of one ten-inch cement pipe culvert, and its accessories, according to the specifications and as shown upon the plans, drawings and typical cross-sections contained in said Document No. 56548.

And also, as a part of said work, the construction of the following cement pipe culverts, and their accessories, to-wit: One twelve-inch cement pipe culvert along said Arch Street, from a point in the gutter at the curb line at the westerly corner of the intersection of said Arch Street with Seaman Place to a point in the gutter at the curb line at the westerly corner of the intersection of said Arch Street with Connecticut Street; one twelve-inch cement pipe culvert across said Arch Street commencing at a point in the gutter at the curb line on the northeasterly side of said Arch Street where the northeasterly curb line of said Arch Street would be intersected by the northwesterly line of said Seaman Place produced northeasterly, thence to the hereinbefore described point in the gutter at the curb line at the said westerly corner of the intersection of said Arch Street with said Connecticut Street; and one sixteen-inch cement pipe culvert commencing at said point in the gutter at the curb line at the westerly corner of the intersection of said Arch Street with Connecticut Street, running thence southeasterly to an outlet on the southeasterly line of said Connecticut Street; all according to, and as shown upon, the said plans, drawings and typical cross-sections and specifications contained in said Document No. 56548.

All of said plans, drawings and typical cross-sections and specifications contained in said Document No. 56548, are hereby approved and adopted as the plans, drawings and typical cross-sections and specifications to be followed in connection with the specifications contained in said Ordinance No. 3510, in said grading of, and said work upon, said Monroe Avenue, and said Arch Street, between said points; and by reference thereto all said plans, drawings and typical cross-sections and specifications contained in said Document No. 56548 and said specifications contained in said Ordinance No. 3510, are incorporated herein and made a part hereof.

That the contemplated work of improvement, hereinbefore mentioned, is in the opinion of said Common Council, of more than local and ordinary public benefit, and the expense of said work and improvement is made chargeable upon the district hereinafter described, and said Common Council does hereby declare said district to be the district benefited by said work and improvement, and to be assessed to pay the costs and expenses thereof. Said district is described as follows, to-wit: All that real property in the said City of San Diego, included within the following exterior boundary lines, to-wit:

Beginning at the northeast corner of block 82, University Heights; thence north along the west line of Maryland Street to an intersection with the southeasterly line of Oklahoma Street; thence southwesterly, westerly and southwesterly along the southeasterly, southerly and southeasterly line of Oklahoma Street to an intersection with the southerly line of Villa Lot 235, of University Heights; thence easterly along the southerly line of said Villa Lot 235 to an intersection with the southwesterly line of Villa Lot 244, University Heights; thence southeasterly along the southwesterly line of said Villa Lot 244, and southeasterly along said southwesterly line of Villa Lot 244 produced southeasterly, and southeasterly along the southwesterly line of Villa Lot 247, University Heights, to an intersection with the northwesterly line of Connecticut Street; thence in a southerly direction to the westerly corner of Villa Lot 297, University Heights; thence southeasterly along the southwesterly line of Villa Lot 297 to an intersection with the northwesterly

line of Proctor Place; thence northeasterly along the northwesterly line of Proctor Place to an intersection with the west line of New Jersey Street; thence north along the west line of New Jersey Street to the northeast corner of Villa Lot 286; University Heights; thence northeasterly to the southwest corner of lot 25, block 82, University Heights; thence north along the east line of the alley in said block 82 to a point distant 300 feet south from the south line of Monroe Avenue; thence east on a line parallel to and distant 300 feet south from the south line of Monroe Avenue to an intersection with the west line of Maryland Street; thence north along the west line of Maryland Street to the point or place of beginning; excepting therefrom all public streets, roads, alleys, avenues and highways.

Said university Heights being according to the official map of University Heights, a resubdivision of a portion of Pueblo Lots "D" and 1117 of the Pueblo Lands of the City of San Diego, State of California, being Map No. 1011, filed in the office of the County Recorder of San Diego County, California.

That the Evening Tribune, a daily newspaper published and circulated and of general circulation, in the said City of San Diego, be and it is hereby designated as the newspaper in which this Resolution of Intention shall be published for two days and the notice of the passage thereof shall be published for six days, in the manner and by the persons required by law.

That the Clerk of the said City of San Diego be and he is hereby directed to post this Resolution of Intention conspicuously for two days on or near the chamber door of the said Common Council, and to cause the same to be published by two insertions in said daily newspaper in the manner required by law.

That the Street Superintendent of the said City of San Diego shall thereupon cause to be conspicuously posted along the line of the said contemplated work, above described notices of the passage of this resolution, in the manner and in the form required by law, and shall also cause a notice similar in substance to be published for six days in said daily newspaper in the manner required by law.

Passed and adopted by the said Common Council of the said City of San Diego, California, this 6th day of January, 1913, by the following vote, to-wit:

AYES---COUNCILMEN Adams, Fay, Sehon, and Dodson.

NOES---NONE

ABSENT-COUNCILMAN Woods.

A. E. Dodson,  
President of the Common Council of the City of  
San Diego, California.

I Hereby Certify that the above and foregoing Resolution of Intention was passed by the Common Council of the said City of San Diego, at the time and by the vote above stated.

Allen H. Wright,  
City Clerk of the City of San Diego, California, and Ex-officio  
Clerk of the Common Council of the City of San Diego,  
(SEAL) By W. E. Bartlett Deputy.

I hereby certify that the above and foregoing is a full, true and correct copy of Resolution No. 12598 of the resolutions of the City of San Diego, California, as adopted by the Common Council of said City on the 6th day of January, 1913.

Allen H. Wright,  
City Clerk of the City of San Diego, California,  
By W. E. Bartlett Deputy.



## RESOLUTION ORDERING WORK NO. 1 2 5 9 9.

(Madison Avenue.)

RESOLVED By the Common Council of the City of San Diego, California, that the public interest and convenience of said work require that the street work hereinafter described be done, and therefore the said Common Council hereby orders the following street work to be done, to-wit:

The grading, and paving with decomposed granite, to the official grade thereof, of the roadway of Madison Avenue, in said City, from curb line to curb line, from the east line of Park Boulevard, to the west line of Louisiana Street, and also that portion of the roadway of said Madison Avenue leading into all alleys, between said points, including the roadway of all intersections of said Madison Avenue with all cross streets, between said points, (excepting the intersection of said Madison Avenue with Georgia Street and Alabama Street), according to the specifications therefor contained in Ordinance No. 4400 of the ordinances of said City, and according to, and as shown upon, the plans, drawings and typical cross-sections contained in Document No. 55833, on file in the office of the City Clerk of said City, and copies of which are on file in the office of the City Engineer of said City.

Also, as a part of said work, the grading to the official grade thereof, of said Madison Avenue, on both sides thereof, between the curb line of said street and the property line, from the east line of Park Boulevard to the west line of Louisiana Street, including the returns in all intersections of said Madison Avenue with all cross-streets, between said points, (excepting the intersections of said Madison Avenue with Georgia Street and Alabama Street), according to the specifications therefor contained in Ordinance No. 3510 of the ordinances of said City, and according to, and as shown upon the plans, drawings and typical cross-sections contained in said Document No. 55833.

And also, as a part of said work, the construction of cement concrete sidewalks and cement concrete curbing on both sides of the said Madison Avenue, from the east line of Park Boulevard to the west line of Louisiana Street, including the returns in all intersections of said Madison Avenue with all cross-streets, between said points, (excepting the intersections of said Madison Avenue with Georgia Street and Alabama Street), according to the specifications therefor contained in Ordinance No. 4860, of the ordinances of said City and according to, and as shown upon, the plans, drawings and typical cross-sections contained in said Document No. 55833.

All of said plans, drawings and typical cross-sections contained in said Document No. 55833, and said specifications contained in said Ordinances No. 4400, No. 3510, and No. 4860, are, by reference thereto, incorporated herein and made a part hereof.

The costs and expenses of said work and improvement, are to be assessed upon the district which is more particularly described in Resolution of Intention No. 12191, on file in the office of the City Clerk of said City.

For further particulars, and a description of said assessment district, reference is hereby made to said Resolution of Intention No. 12191.

The said Common Council determined that serial bonds bearing interest at the rate of seven per cent. per annum shall be issued to represent assessments of twenty-five dollars or over for the cost of said work or improvement. Said serial bonds shall extend over a period ending ten years from their date, and an even annual proportion of the principal sum thereof shall be payable by coupon, on the second day of January, every year after their date, until the whole is paid, and the interest shall be payable semi-annually, by coupon, on the second days of January and July, respectively, of each year, at the rate of

seven per cent. per annum on all sums unpaid, until the whole of said principal and interest are paid. Said bonds shall be issued in accordance with the provisions of an Act of the Legislature of the State of California, entitled, "An Act to Provide A System of Street Improvement Bonds, to Represent Certain Assessments for the Cost of Street Work and Improvement, Within Municipalities, and also for the Payment of such Bonds," approved February 27th, 1893, and of all acts supplementary thereto, or amendatory thereof. And said Common Council determined that <sup>said</sup> serial bonds shall be issued to represent the expenses of said work or improvement.

THE EVENING TRIBUNE, a daily newspaper published and circulated, and of general circulation, in said City of San Diego, is hereby designated as the newspaper in which this Resolution Ordering Work, and the notice of said Work, inviting sealed proposals for doing the same, shall be published, in the manner and form, and by the persons required by law.

The Clerk of the said City of San Diego is hereby directed to post conspicuously for five days on or near the chamber door of the said Common Council, in the manner and form required by law, a notice with specifications inviting sealed proposals or bids for doing said work; and said Clerk is hereby directed to publish, for two days, in said newspaper in the manner and form required by law, a notice of said work, inviting sealed proposals or bids for doing the said work, and referring to the specifications posted or on file. Said notice shall require either a certified check or bond, as prescribed by law for an amount not less than ten per cent. of the aggregate of the proposal.

Said Clerk of the said City of San Diego is also directed to publish for two days in said newspaper in the manner required by law, this resolution ordering work.

Passed and adopted by the Common Council of the said City of San Diego, California, this 6th day of January, 1913, by the following vote, to-wit:

AYES---COUNCILMEN Adams, Fay, Sehon and Dodson.  
 NOES---NONE  
 ABSENT-COUNCILMAN Woods.

A. E. Dodson,  
 President of the Common Council of the City of  
 San Diego, California.

I hereby certify that the above and foregoing Resolution Ordering Work was passed by the Common Council of the said City of San Diego, at the time and by the vote above stated.

Allen H. Wright,  
 City Clerk of the City of San Diego, California, and ex-officio  
 Clerk of the Common Council of the said City of San Diego,  
 (SEAL) By W. E. Bartlett Deputy.

I hereby certify that the above and foregoing is a full, true and correct copy of Resolution No. 12659 of the resolutions of the City of San Diego, California, as adopted by the Common Council of said City on the 6th day of January, 1913,

Allen H. Wright,  
 City Clerk of the City of San Diego, California,  
 By Hugh A. Sanders Deputy.

RESOLUTION ORDERING WORK NO. 1 2 6 0.0.  
 Thirty-ninth Street.

RESOLVED, by the Common Council of the City of San Diego, California, that the public interest and convenience of said City require that the street work hereinafter described be done, and therefore, the said Common Council hereby orders the following street



work to be done, to-wit:

The grading, to the official grade thereof, of Thirty-ninth Street in said City, for the entire width of said street, from property line to property line, from the south line of M Street to the north line of Woolman Avenue, including the entire width and length of the intersections of said Thirty-ninth Street with all cross streets, between said points, according to the specifications therefor contained in Ordinance No. 3510 of the ordinances of said City, and according to, and as shown upon, the plans and drawings contained in Document No. 55706, on file in the office of the City Clerk of said City, and copies of which are on file in the office of the City Engineer of said City.

And also, as a part of said work, the construction in the said Thirty-ninth Street, of the following cement pipe culverts, to-wit: one ten-inch cement pipe culvert and its accessories, including two concrete catch-basins, across said thirty-ninth Street, between Superba Street and Superior Street and across the intersection of said Thirty-ninth Street with Superior Street; and one ten-inch cement pipe culvert and its accessories, including three catch-basins, in said Thirty-ninth Street, at the intersection of said Thirty-ninth Street with Q Street; all according to, and as shown upon, the plans, drawings and typical cross-sections and specifications therefor contained in said Document No. 55706.

All of said plans, drawings and typical cross-sections and specifications contained in said Document No. 55706, and said specifications contained in said Ordinance No. 3510, are, by reference thereto, incorporated herein, and made a part hereof.

The costs and expenses of said work and improvement are to be assessed upon the district which is more particularly described in Resolution of Intention No. 12086, on file in the office of the City Clerk of said City.

For further particulars and a description of said assessment district, reference is hereby made to said Resolution of Intention No. 12086.

THE EVENING TRIBUNE, a daily newspaper published and circulated and of general circulation, in said City of San Diego, is hereby designated as the newspaper in which this Resolution Ordering Work, and the notice of said work inviting sealed proposals for doing the same, shall be published in the manner and by the persons required by law.

The Clerk of the said City of San Diego is hereby directed to post conspicuously for five days, on or near the chamber door of the said Common Council, in the manner and form required by law, a notice with specifications inviting sealed proposals or bids for doing said work, and said Clerk is hereby directed to publish, for two days in said newspaper in the manner and form required by law, a notice of said work, inviting sealed proposals or bids for doing the said work, and referring to the specifications posted or on file. Said notice shall require either a certified check or bond as prescribed by law, for an amount not less than ten per cent of the aggregate of the proposal.

Said Clerk of the said City of San Diego is also directed to publish for two days in said newspaper in the manner required by law this resolution ordering work.

Passed and adopted by the Common Council of the said City of San Diego, California, this 6th day of January, 1913, by the following vote, to-wit:

AYES---COUNCILMEN Adams, Fay, Sehon, and Dodson.

NOES---NONE

ABSENT-COUNCILMAN Woods.

A. E. Dodson,

President of the Common Council of the City of  
San Diego, California.

I hereby certify that the above and foregoing Resolution Ordering Work was passed

by the Common Council of the said City of San Diego, at the time and by the vote above stated.

Allen H. Wright,

City Clerk of the City of San Diego, California, and ex-officio  
Clerk of the Common Council of the said City of San Diego,

(SEAL)

By W. E. Bartlett Deputy.

I hereby certify that the above and foregoing is a full, true and correct copy of Resolution No. 12600 of the resolutions of the City of San Diego, California, as adopted by the Common Council of said City on the 6th day of January, 1913.

Allen H. Wright,

City Clerk of the City of San Diego, California,

By Hugh A. Sanders Deputy.

# R E S O L U T I O N   N O .   1 2 6 0 1 .

## ACCEPTING CERTAIN PROPERTY FURNISHED BY THE GAME- WELL FIRE ALARM TELEGRAPH CO. TO THE CITY.

A majority of the members of the Common Council having heretofore entered into a contract with the Gamewell Fire Alarm Telegraph Co. of New York, to furnish to the City of San Diego, for and on account of the Police Department of said City, a police telegraph apparatus and material, particularly described in the specifications appearing in that certain Document filed in the office of the City Clerk of the City of San Diego, on the 26th day of February, 1912, and endorsed, "Document No. 49154, specifications and proposal for police telegraph apparatus by Gamewell Fire Alarm Telegraph Co. Filed February 26th, 1912, by Allen E. Wright, City Clerk", and the said material and apparatus having been furnished as provided in said specifications and delivered to the City in all respects, as therein specified, NOW THEREFORE:

BE IT RESOLVED By the Common Council of said City, that the delivery of said apparatus and material is hereby acknowledged and the same is now hereby accepted in the full performance, on the part of said Company, of its said contract.

Passed and adopted by the said Common Council of the said City of San Diego, California, this 6th day of January, 1913, by the following vote, to-wit:

AYES---COUNCILMEN Adams, Fay, Sehon and Dodson.

NOES---NONE

ABSENT-COUNCILMAN Woods.

A. E. Dodson,

President of the Common Council of the City of  
San Diego, California.

I hereby certify that the above and foregoing Resolution was passed by the Common Council of the said City of San Diego, at the time and by the vote above stated.

Allen H. Wright,

City Clerk of the City of San Diego, California, and ex-officio  
Clerk of the Common Council of the City of San Diego,

(SEAL)

By W. E. Bartlett Deputy.

I hereby certify that the above and foregoing Resolution was passed by the Common Council of the said City of San Diego, at the time and by the vote above stated, on the 6th day of January, 1913, and being Resolution No. 12601 of the Resolutions of the City of San Diego, California,

Allen H. Wright,  
City Clerk of the City of San Diego, California,  
By Hugh A. Sanders Deputy.

RESOLUTION NO. 12602.  
PROVIDING FOR THE PAYMENT TO THE GAMEWELL FIRE  
ALARM TELEGRAPH CO. OF TWO HUNDRED AND SIXTY-TWO  
DOLLARS.

The Gamewell Fire Alarm Telegraph Co. of New York, having heretofore, at the request of the Police Department of the City of San Diego, furnished to said Department, goods, wares and merchandise to the amount and value of Two Hundred and Sixty-two Dollars (\$262.00) as extras to and in the performance of that certain contract authorized by Resolution No. 10248, and passed by the Common Council of the City of San Diego, on the 26th day of February, 1912, NOW THEREFORE:

BE IT RESOLVED, that said goods, wares and merchandise, are accepted, and there is hereby appropriated out of the Police Department Fund of said City, for the use and benefit of said Gamewell Fire Alarm Telegraph Co., the sum of Two Hundred and Sixty-Two Dollars (\$262.00), in payment and discharge of said claim for said extras.

Passed and adopted by the said Common Council of the said City of San Diego, California, this 6th day of January, 1913, by the following vote, to-wit:

AYES---COUNCILMEN Adams, Fay, Sehon and Dodson.

NOES---NONE

ABSENT-COUNCILMAN Woods.

A. E. Dodson,  
President of the Common Council of the City of  
San Diego, California.

I Hereby certify that the above and foregoing Resolution was passed by the Common Council of the said City of San Diego, at the time and by the vote above stated.

Allen H. Wright,  
City Clerk of the City of San Diego, California, and ex-officio  
Clerk of the Common Council of the City of San Diego,  
(SEAL) By W. E. Bartlett Deputy.

AUDITOR'S CERTIFICATE. I Hereby certify that the appropriation made or indebtedness incurred by reason of the provisions of the annexed resolution in re Extras from Gamewell Fire Alarm Tel Co. \$262.00 payable out of Police Dept. Fund can be made or incurred without the violation of any of the provisions of the Charter of the City of San Diego, California,

Dated Jany 6, 1913,

J. N. Newkirk,  
Auditor of the City of San Diego, California,

I hereby certify that the above and foregoing is a full, true and correct copy of Resolution No. 12602 of the resolutions of the City of San Diego, California, as adopted by the Common Council of said City on the 6th day of January, 1913.

Allen H. Wright,  
City Clerk of the City of San Diego, California,  
By Hugh A. Sanders Deputy.

\*\*\*\*\*

## R E S O L U T I O N   N O .   1 2 6 0 3 .

## APPROVING BONDS OF COMMISSIONERS.

WHEREAS, in accordance with Resolution Ordering Work, No. 12089 passed by the Common Council on the 4th day of November, 1912, G. S. Car, Robert MacLachlen and N. M Barnes were appointed commissioners in the matter of opening and extending Long Branch Avenue, through Block Eighty-nine (89) of Ocean Beach Extension No. 2, in Ocean Beach, in the City of San Diego, California; and,

WHEREAS, said commissioners have, and each of them has, filed with the City Clerk their respective bonds, as such Commissioners, in the form and of sufficient surety as required by law, NOW THEREFORE,

BE IT RESOLVED By the Common Council of the City of San Diego as follows,

That said bonds be, and each of them is hereby approved.

Passed and adopted by the said Common Council of the said City of San Diego, California, this 6th day of January, 1913, by the following vote, to-wit:

AYES---COUNCILMEN Adams, Fay, Sehon and Dodson.

NOES---NONE

ABSENT-COUNCILMAN Woods.

A. E. Dodson,

President of the Common Council of the City of  
San Diego, California,

I hereby certify that the above and foregoing Resolution was passed by the Common Council of the said City of San Diego, at the time and by the vote above stated.

Allen H. Wright,

City Clerk of the City of San Diego, California, and ex-officio  
Clerk of the Common Council of the City of San Diego.

(SEAL)

By W. E. Bartlett Deputy.

I Hereby certify that the above and foregoing is a full, true and correct copy of Resolution No. 12603 of the resolutions of the City of San Diego, California, as adopted by the Common Council of said City of San Diego, on the 6th day of January, 1913.

Allen H. Wright,

City Clerk of the City of San Diego, California,

By Dwight A. Sanders Deputy.

## R E S O L U T I O N   N O .   1 2 6 0 4 .

BE IT RESOLVED By the Common Council of the City of San Diego as follows:

That Resolution of Intention No. 11119, adopted by the Common Council, on the 24th day of June, 1912, and all subsequent proceedings in the matter of grading and other work Upon Mississippi Street in the City of San Diego, from the north line of University Avenue to the south line of El Cajon Avenue, be, and the same are hereby repealed.

## R E S O L U T I O N   N O .   1 2 6 0 5 .

BE IT RESOLVED By the Common Council of the City of San Diego as follows:

That the Department of Water be and hereby is authorized to expend the sum of \$100.00 for the purpose of making an educational display on behalf of the Department of Water for the prevention of waste and the conservation of water, at the "Made in San Diego Fair" February 17th to 22d inclusive, said sum of \$100.00 to be paid out of the Water Fund of the City of San Diego.

## R E S O L U T I O N   N O.   1 2 6 0 6.

BE IT RESOLVED By the Common Council of the City of San Diego, as follows:

That the sum of one dollar be and the same is hereby authorized to be refunded to Mr. L. W. Seney, on account of permit #48, work not done.

## R E S O L U T I O N   N O.   1 2 6 0 7.

BE IT RESOLVED By the Common Council of the City of San Diego as follows:

That the sum of one dollar be and the same is hereby authorized to be refunded to Mr. A. L. Hendricks, on account permit #4404, building was not built.

## R E S O L U T I O N   N O.   1 2 6 0 8.

BE IT RESOLVED By the Common Council of the City of San Diego as follows:

That the sum of two hundred dollars (\$200.00) be paid out of the General Fund to Stephen Connell upon delivery of deed from John Manor and Flora Manor to the City of San Diego, of a certain piece of land described as follows:

All that real property situated in the City of San Diego, County of San Diego, State of California, bounded and described as follows: Commencing at the south corner of Lot No. 19, of Block 1 of the Plat of Idyllwild; thence north on the west line of said lot, fifty (50) feet; thence southeasterly on a curve of twenty-three (23) feet radius to the southerly line of said lot at a point fifty (50) feet easterly from said south corner of said lot; thence westerly fifty (50) feet to the place of beginning.

## R E S O L U T I O N   N O.   1 2 6 0 9.

WHEREAS, it is impracticable to install fire hydrants at the intersections of 32nd and Grape Streets; Elm and Bancroft Streets; and Fir and Ida Streets, as the water pipes at such intersections are only two inches in diameter, THEREFORE

BE IT RESOLVED, By the Common Council of the City of San Diego, as follows:

That Resolution No. 12568, be, and the same is hereby repealed.

## R E S O L U T I O N   N O.   1 2 6 1 0.

BE IT RESOLVED By the Common Council of the City of San Diego as follows:

That permission be and it is hereby granted D. L. Olsen to do blasting on Fifth Street, between Robinson And University Avenue, subject to usual regulations.

## R E S O L U T I O N   N O.   1 2 6 1 1.

BE IT RESOLVED By the Common Council of the City of San Diego as follows:

That the City Engineer submit a list of elevations to establish the grade on Gamma Street, from the east line of 40th Street to the eastern Boundary of the City.

## R E S O L U T I O N   N O.   1 2 6 1 2.

BE IT RESOLVED By the Common Council of the City of San Diego as follows:

That the City Engineer submit a list of elevations to establish the grade on Epselon Street, from the east line of 40th Street to the eastern Boundary of the City .

## RESOLUTION NO. 12613.

BE IT RESOLVED By the Common Council of the City of San Diego as follows:

That the City Engineer submit a list of elevations to establish the grade on Delta Street, from the east line of 39th Street to the eastern Boundary of the City.

## RESOLUTION NO. 12614.

BE IT RESOLVED By the Common Council of the City of San Diego as follows:

That the City Engineer submit a list of elevations to establish the grade on 40th Street, in Porter's Addition.

## RESOLUTION NO. 12615.

BE IT RESOLVED By the Common Council of the City of San Diego as follows:

That the City Engineer submit a list of elevations to establish the grade on 41st Street, in Porter's Addition.

## RESOLUTION NO. 12616.

BE IT RESOLVED By the Common Council of the City of San Diego as follows:

That the City Engineer submit a list of elevations to establish the grade on 42nd Street, in Porter's Addition.

## RESOLUTION NO. 12617.

BE IT RESOLVED By the Common Council of the City of San Diego as follows:

That the City Engineer report to this Common Council the amount of sidewalking and curbing yet to be done on Maryland Street, for the entire length.

## RESOLUTION NO. 12618.

BE IT RESOLVED By the Common Council of the City of San Diego as follows:

That permission be and it is hereby granted L. H. Arnold Co. to install a distillate storage tank for Frank A. Stephens on 11th Street, between "F" and "G" Streets, subject to the approval of the Fire Marshal.

## RESOLUTION NO. 12619.

BE IT RESOLVED By the Common Council of the City of San Diego as follows:

That an extension of 60 days time be and it is hereby granted the C. L. Hyde Construction Co. to complete the grading of Palm Street, from the east line of 30th Street to the east line of S. Gurwell Heights, and the Street Superintendent is hereby directed to note said extension upon the contract for same.

## RESOLUTION NO. 12620.

BE IT RESOLVED By the Common Council of the City of San Diego as follows:

That the sum of \$10.00 each be and the same is hereby allowed Councilman D. K. Adams Harbor Engineer Edwin M. Capps and Congressman Elect William Kettner to defray expenses on account of a trip to Los Angeles to visit Colonel Mc Kinstry and urge early action in the matter of deepening the channel in San Diego Harbor.

## RESOLUTION NO. 12621.

BE IT RESOLVED By the Common Council of the City of San Diego as follows:

That an extension of 60 days time be and it is hereby granted Mrs. Kate Purcell to lay sidewalk and curb in front of her property on 18th Street, between "E" And F Streets.

R E S O L U T I O N   N O.   1 2 6 2 2.

BE IT RESOLVED By the Common Council of the City of San Diego as follows:

That permission be and it is hereby granted the Southern Electrical Co. to erect an electric sign for the Bartlett Music Co. at the northeast corner of Ninth and "D" Streets, subject to the approval of the Electrical Inspector.

R E S O L U T I O N   N O.   1 2 6 2 3.

BE IT RESOLVED By the Common Council of the City of San Diego as follows:

That permission be and it is hereby granted the San Diego Consolidated Gas & Electric Co. to erect an electric sign for Dr. Meyer at 929 Fifth Street, subject to the approval of the Electrical Inspector.

R E S O L U T I O N   N O.   1 2 6 2 4.

BE IT RESOLVED By the Common Council of the City of San Diego as follows:

That the Department of Finance, Ways & Means be and it is hereby authorized and directed to advertise for bids for the furnishing of cast iron water pipe for the Department of Water, according to the specifications contained in Document No. 57680, on file in the office of the City Clerk.

R E S O L U T I O N   N O.   1 2 6 2 5.

BE IT RESOLVED By the Common Council of the City of San Diego as follows:

That the Department of Finance, Ways & Means be and it is hereby authorized and directed to advertise for bids for the furnishing of cast iron gate valves for the Department of Water, according to the specifications contained in Document No. 57691, on file in the office of the City Clerk.

R E S O L U T I O N   N O.   1 2 6 2 6.

BE IT RESOLVED By the Common Council of the City of San Diego as follows:

That the Department of Finance, Ways & Means be and it is hereby authorized and directed to advertise for bids for the furnishing of 33 rubber dredger sleeves, to be used in connection with the operation of the new 18 inch dredger, according to the specifications contained in Document No. 57655, on file in the office of the City Clerk.

R E S O L U T I O N   N O.   1 2 6 2 7.

BE IT RESOLVED By the Common Council of the City of San Diego as follows:

That the Department of Finance, Ways & Means be and it is hereby authorized and directed to advertise for bids for the purchase of 1000 lineal feet of 20" pontoon dredger pipe and 700 lineal feet of 20" shore pipe for dredging purposes, to be used in connection with the operation of the new 18 inch dredge, according to the specifications contained in Document No. 57659, on file in the office of the City.

R E S O L U T I O N   N O.   1 2 6 2 8.

BE IT RESOLVED By the Common Council of the City of San Diego as follows:



That the Department of Finance, Ways & Means be and it is hereby authorized and directed to advertise for bids for the purchase of 70 dredger pipe clamps, to be used in connection with the operation of the new 18 inch dredger, according to the specifications contained in Document No. 57657, on file in the office of the City Clerk.

R E S O L U T I O N   N O.   1 2 6 2 9.

BE IT RESOLVED BY the Common Council of the City of San Diego as follows:

That the Department of Water be and it is hereby authorized and directed to extend a 2" main in Hortensia Street, from 10 feet S of C of Madrona Street, to Lots V and T, Block 552, Port Stockton Heights Addition. Approximately 300 feet.

R E S O L U T I O N   N O.   1 2 6 3 0.

BE IT RESOLVED BY the Common Council of the City of San Diego as follows:

That the City Auditor be and he is hereby authorized to issue a moving picture license to Fred Oehlerking at the Union Theatre, as successor to F. W. Ruhnow, subject to regulation by the Police Department, and subject to the approval of the Electrical Inspector and the Superintendent of the Department of Fire & Sewers.

R E S O L U T I O N   N O.   1 2 6 3 1.

BE IT RESOLVED BY the Common Council of the City of San Diego, as follows:

That the City auditor be and he is hereby authorized to issue the following licenses, subject to regulation by the Police Department:

H. A. Savoy, transfer stand at 1725 "E" Street.

J. Alpert, peddling fruit and vegetables.

M. W. Crain, " " " "

Hotel Webster, runner at 8th and "E" Streets.

Gust D. Baltas, peanut & Popcorn stand at southwest corner Third and "D" Streets, as successor to Peter Repules,

Emilio Jimenez, selling pottery on the streets, outside of the congested district,

F. M. Alexander, free license peddling notions on the streets, outside of the congested district, until March 31st, 1913.

James E. Mullen, free license peddling soap and notions, outside of the congested district, until March 31st, 1913.

R E S O L U T I O N   N O.   1 2 6 3 2.

WHEREAS, this Common Council, by Resolution No. 12542, adopted December 27th, 1912, suspended for a period of 30 days the wholesale liquor licenses held by Fisher & Richter, Wahl & Wolf, Mission Wine Company, and Rifking & Kleinman; and,

WHEREAS, since said date three of said firms have presented petitions to the Superintendent of the Department of Police requesting the remission of the unexpired portion of the period of suspension; and

WHEREAS, said Superintendent of Police has presented to this Council a written recommendation that the unexpired portions of said suspensions, from and after 5 o'clock Am., of January 11th, 1913, be, remitted; NOW, THEREFORE,

BE IT RESOLVED, by the Common Council of the City of San Diego, as follows:

That said recommendation be and it is hereby adopted and said suspensions of said licenses are hereby remitted from and after 5 o'clock A.M. of January 11th, 1913; and the City Auditor is hereby authorized to re-issue to the above named wholesale liquor dealers their licenses from and after said date.

I HEREBY CERTIFY, that the above and foregoing are full, true and correct copies of Resolutions Nos 12604, 12605, 12606, 12607, 12608, 12609, 12610, 12611, 12612, 12613, 12614, 12615, 12616, 12617, 12618, 12619, 12620, 12621, 12622, 12623, 12624, 12625, 12626, 12627, 12628, 12629, 12630, 12631, 12632 of the resolutions of the City of San Diego, California, as adopted by the Common Council of said City on the 6th day of January, 1913.

Allen H. Wright,

City Clerk of the City of San Diego, California,

By Hugh A. Sanders Deputy.

RESOLUTION OF INTENTION NO. 1 2 6 3 3.

Sixth Street and A Street.

WHEREAS, the Common Council has heretofore by Resolution changed the grades of Sixth Street, from the north line of B Street to the south line of the 1400 acre Public Park, and of A Street, from the east line of Fifth Street to the west line of Seventh Street, in the City of San Diego, California; and,

WHEREAS, in the opinion of the Common Council, the public interest and convenience require the improvement hereinafter described, NOW THEREFORE,

BE IT RESOLVED, that it is the intention of the Common Council of the City of San Diego, to order the following improvement to be made, to-wit:

The grading to the official grade thereof of the following streets in said City, of San Diego, California, to-wit:

Sixth Street, for the entire width of said street, from property line to property line, from the north line of B Street to the south line of the 1400 acre public park, including the entire width and length of the intersections of said Sixth Street with all cross streets, between said points, (excepting a strip of land fourteen feet wide on the west side of said Sixth Street, between the south line of Beech Street and the south line of the 1400 acre public park, already graded to the official grade); and

A Street, for the entire width of said Street, from property line to property line, from the east line of Fifth Street to the west line of Seventh Street, (excepting the intersection of said A Street with Sixth Street).

Said grading of said streets, between the points hereinbefore mentioned, shall be done according to the specifications therefor contained in Ordinance No. 3510, of the ordinances of said City, and according to, and as shown upon, the plans, and drawings contained in Document No. 57191, on file in the office of the City Clerk of said City, and copies of which are on file in the office of the City Engineer of said City.

Also, as a part of said work, the construction of cement concrete sidewalks and cement concrete curbing on both sides of the said Sixth Street, from the north line of B Street to the south line of the 1400 acre public park, including the returns at the intersections of said Sixth Street with all cross streets, between said points, (excepting the sidewalks and curbing on the west side of said Sixth Street, from the north line of Beech Street to the south line of the 1400 acre public park, and also excepting the returns at the northwest and southwest corners of the intersections of said Sixth Street with Beech Street, and also excepting the returns at the northwest and southwest corners of the intersections of said Sixth Street with Cedar Street); and,

Also, as a part of said work, the construction of cement concrete sidewalks and cement concrete curbing on both sides of the said A Street, from the east line of Fifth Street to the west line of Seventh Street, (excepting the intersection of said A Street with Sixth Street).

Said sidewalks and curbing to be constructed according to the specifications therefor contained in Ordinance No. 4860 of the ordinances of said City, and according to, and as shown upon the plans, drawings and typical cross-sections contained in said Document No. 57191.

Also, as a part of said work, the construction in the said Sixth Street, between the north line of B Street and the center line of Beech Street, of a six-inch vitrified clay sewer pipe line, the same to be connected at each of its terminals with the sewer already in, together with three man-holes and all appertaining structures, and also fourteen four-inch sewer laterals; according to the specifications therefor, and as shown upon the plans, drawings and typical cross-sections, contained in said Document No. 57191.

All of said plans, drawings and typical cross-sections and specifications contained in said Document No. 57191, are hereby approved and adopted as the plans, drawings and typical cross-sections and specifications to be followed, in connection with the specifications contained in said Ordinances No. 3510, and No. 4860, in said grading of, and said work upon, said Sixth Street and said A Street, between the points hereinbefore mentioned; and by reference thereto, all said plans, drawings and typical cross-sections and specifications contained in said Document No. 57191, and said specifications contained in said Ordinances No. 3510, and No. 4860, are incorporated herein and made a part hereof.

That in the opinion of the Common Council damage to private property would result from such improvement;

That Wednesday the 5th day of February 1913, at the hour of two o'clock P.M., at the Council Chamber, of this Common Council, in the City Hall of the City of San Diego be, and the same are hereby fixed as the time and place for the hearing of protests in relation to said improvement by this Common Council.

That the following is a description of the district of land, and of the exterior boundaries thereof, hereby declared to be benefited by said improvement, and to be assessed to pay the costs and expenses thereof, and the damages caused by said improvement, and to be known as the assessment district. All that certain land situated in the City of San Diego, County of San Diego, State of California, particularly described as follows:

Beginning at a point on the north line of B Street distant 100 feet east from the east line of Sixth Street; thence north on a line parallel to and distant 100 feet east from the east line of Sixth Street to a point distant 150 feet north from the north line of B Street; thence east on a line parallel to and distant 150 feet north from the north line of B Street to the west line of Seventh Street; thence north along the west line of Seventh Street to a point distant 150 feet north from the north line of A Street; thence west on a line parallel to and distant 150 feet north from the north line of A Street to a point distant 100 feet east from the east line of Sixth Street; thence north on a line parallel to and distant 100 feet east from the east line of Sixth Street to the south line of the 1400 acre public park; thence west along the south line of the 1400 acre public park, and along the south line of said 1400 acre public park produced west to a point distant 100 feet east from the east line of Fifth Street; thence south on a line parallel to and distant 100 feet east from the east line of Fifth Street to a point distant 150 feet north from the north line of A Street; thence west on a line parallel to and distant 150 feet north from the north line of A Street to the east line of Fifth Street; thence south along the east line of Fifth Street to a point distant 150 feet south from the south line of A Street; thence east on a line parallel to and distant 150 feet south from the south line of A Street to a point distant 100 feet east from the east line of Fifth Street; thence south on a line parallel to and distant 100 feet east from the east line of Fifth Street to the north line of B Street; thence east along the north line of B Street to the

point or place of beginning, excepting therefrom all public streets, roads, alleys, avenues and highways.

That all of the herein proposed work shall be done in pursuance of an Act of the Legislature of the State of California, entitled, "An Act to Provide for the Improvement of Public Streets, Lanes, Alleys, Courts and Places Within Municipalities, in cases where any damage to private property would result from such improvement, and for the assessment of the costs, damages and expenses thereof upon the property benefited thereby," approved April 21, 1909.

That The Evening Tribune, a daily newspaper published and circulated, and of general circulation, in the said City of San Diego, be and it is hereby designated as the newspaper in which this Resolution of Intention shall be published for two days, and the notice of the passage thereof shall be published for five days, in the manner and by the persons required by law.

That the Clerk of the said City of San Diego be and he is hereby directed to post this resolution of Intention conspicuously for two days on or near the chamber door of the said Common Council, and to cause the same to be published by two insertions in said daily newspaper in the manner required by law.

That the Street Superintendent of the said City of San Diego shall thereupon cause to be conspicuously posted along all streets and parts of streets within the assessment district above described, notices of the passage of this resolution, in the manner and in the form required by law, and shall also cause a notice similar in substance to be published for five days in said daily newspaper in the manner required by law.

Passed and adopted by the said Common Council of the said City of San Diego, California, this 8th day of January, 1913, by the following vote, to-wit:  
AYES---COUNCILMEN Adams, Fay, Woods and Dodson.  
NOES---NONE  
ABSENT-COUNCILMAN Sehon.

A. E. Dodson,  
President of the Common Council of the City of  
San Diego, California.

I hereby certify that the above and foregoing Resolution was passed by the Common Council of the said City of San Diego, at the time and by the vote above stated.

Allen H. Wright,  
City Clerk of the City of San Diego, California, and ex-Officio  
Clerk of the Common Council of the City of San Diego,  
(SEAL) By W. E. Bartlett Deputy.

I Hereby certify that the above and foregoing is a full, true and correct copy of Resolution No. 12633 of the resolutions of the City of San Diego, California, as adopted by the Common Council of said City on the 8th day of January, 1913.

Allen H. Wright,  
City Clerk of the City of San Diego, California,  
By Hugh P. Sanders Deputy.

RESOLUTION NO. 12634.

BE IT RESOLVED By the Common Council of the City of San Diego as follows:

Permission is hereby granted to Louis C. Masten to install storm drains in connection with the grading and otherwise improving of Sixth Street, along the west boundary line of Balboa Park, as follows:

- 1. A Storm water drain on the north side of Elm Street, from the west boundary line

of Balboa Park to Fifth Street.

2. A Storm water drain on the north side of Date Street near the west boundary line of Balboa Park.

3. A storm water drain on the east side of Sixth Street, near the south boundary line of Balboa Park.

The above named storm water drains are to be installed in accordance with the plans to be furnished or approved by the Engineer of the City of San Diego, and under the supervision and with the approval of the City Engineer of the City of San Diego and the Superintendent of Streets, of the City of San Diego.

Passed and adopted by the said Common Council of the said City of San Diego, California, this 8th day of January 1913, by the following vote, to-wit:

AYES---COUNCILMEN Adams, Fay, Woods and Dodson!

NOES---NONE

ABSENT-COUNCILMAN Sehon.

A. E. Dodson,

President of the Common Council of the City of  
San Diego, California,

I hereby certify that the above and foregoing Resolution was passed by the Common Council of the said City of San Diego, at the time and by the vote above stated.

Allen H. Wright,

City Clerk of the City of San Diego, California, and ex-officio  
Clerk of the Common Council of the City of San Diego,

(SEAL)

By W. E. Bartlett Deputy.

I Hereby certify that the above and foregoing is a full, true and correct copy of Resolution No. 12634 of the resolutions of the City of San Diego, California, as adopted by the Common Council of the said City on the 8th day of January, 1913.

Allen H. Wright,

City Clerk of the City of San Diego, California.

By Hugh A. Sanders Deputy.

#### RESOLUTION NO. 12635.

It having been made to appear to the Common Council of the City of San Diego that a certificate to the effect that the Southern California Mountain Water Company is at present owner of the right of way for the conveying or carrying of water across and over those certain premises known as the Jamul Rancho, along the line of the Jamul Creek, would cost a large sum of Money, namely, one thousand dollars and over; and it further appearing that the said Southern California Mountain Water Company and its grantors have been in the exclusive possession of all of said premises for a long time, namely, fifteen years, and over, as the owners thereof; NOW THEREFORE,

BE IT RESOLVED By the Common Council of the City of San Diego, as follows:

That a certificate of title of the Southern California Mountain Water Company to the lands and premises involved in said right of way, is hereby waived, provided said Company shall in place of such certificate, in its conveyance to the City, covenant with the City to forever warrant and defend the right and possession of the said City in and to the said right of way over and across said Rancho.

Passed and adopted by the said Common Council of the said City of San Diego, California, this 8th day of January, 1913, by the following vote, to-wit:

AYES---COUNCILMEN Adams, Fay, Woods and Dodson.

NOES---NONE

ABSENT-COUNCILMAN Sehon.

A. E. Dodson,

President of the Common Council of the City of  
San Diego, California.

I hereby certify that the above and foregoing Resolution was passed by the Common Council of the said City of San Diego, at the time and by the vote above stated.

Allen H. Wright,

City Clerk of the City of San Diego, California, and ex-Officio  
Clerk of the Common Council of the City of San Diego,

(SEAL)

By W. E. Bartlett Deputy.

I hereby certify that the above and foregoing is a full, true and correct copy of Resolution No. 12635 of the resolutions of the City of San Diego, California, as adopted by the Common Council of said City on the 8th day of January, 1913.

Allen H. Wright,

City Clerk of the City of San Diego, California,

By High A. Sanders Deputy.

# R E S O L U T I O N   N O .   1 2 6 3 6 .

BE IT RESOLVED By the Common Council of the City of San Diego as follows:

That the following men be and hereby are appointed to fill the position or employment opposite their names, in the Department of Water; same to take effect January 1, 1913;

Herbert A. Whitney,	Hydraulic Engineer
Harold L. Worthen,	Chief Clerk
Nelson E. Rogers	Foreman of Services
Frank C. Ferris	Cashier
William L. Wiseman	Foreman of Operation
Arthur E. Blethen	Investigator
James Muirhead	Statistician
Dave Vincent Jr.	Meter Registrar
Eugene E. Alexander	Service Clerk
W. Ward Albin	Inspector
Dan McRae	Entry Clerk
Arthur C. Francis	Stenographer
Phillip H. Thearle	Draughtsman
Albert S. Johnson	Machinist
Adolphus B. Covert	Mechanic
Arthur J. Robbins	Information Clerk
George W. Retzer	Shop Clerk
Herman Marks	Bill Clerk
Wade W. Rhein	Meter Reader
Patrick H. Nyhan	Yard Master
George Connors	Blacksmith
William T. Smith	Horseshoer
Edward T. Beidleman )	
William J. Ferguson )	
Edward W. Nevitt )	
Fred G. Gunther )	
Martin Coyne )	Pipe Fitters
John M. Rice )	
Adrian P. Lovell )	

Frank H. Woodworth	)	
J. Frank Hoffman		Assistant Cashier
George J. Veall		Clerk
Harold A. Wood		Assistant Meter Reader
Frank L. Colwell		Timekeeper
Otto Jaeger		Checker
David Phillips		Stock Keeper
Ben C. Pittman		Jnnior Meter Reader
Ralph F. Adams	)	
James Connors	)	Pump Operators
Charles F. Evans		Emergency Man
A. Johnson	)	
Frank M. Clarke	)	
James A. Gildea	)	
William H. McConnell	)	Pipe Fitter's Helpers
Carey A. Nevitt	)	
Charles E. Lewis	)	
Frank Bigelow		Teamster
James A. McLaughlin		Blacksmith's Helper
Charles C. Chase	)	
Abner M. Luce	)	
Peter Perron	)	Wagon Men
John Clerk	)	
Edward H. Heath	)	
Conrad Bley	)	
Arthur D. Worden		Shopman
James M. Beatty		Yardman
Chris Kelly		Stableman
Mike Sprinkle		Watchman
Charles W. Shook		Gardener

Passed and adopted by the said Common Council of the said City of San Diego, California, this 8th day of January, 1913 by the following vote,  
to-wit:  
AYES---COUNCILMEN Adams, Fay, Woods and Dodson.  
NOES---NONE  
ABSENT-COUNCILMAN Sehon.

A. E. Dodson,  
President of the Common Council of the City of San Diego, California.

I hereby certify that the above and foregoing Resolution was passed by the Common Council of the said City of San Diego, at the time and by the vote above stated.

Allen H. Wright,  
City Clerk of the City of San Diego, California, and ex-officio Clerk of the Common Council of the City of San Diego.

(SEAL) By W. E. Bartlett Deputy.  
I hereby certify that the above and foregoing is a full, true and correct copy of Resolution No. 12636 of the resolutions of the City of San Diego, California, as adopted by the Common Council of said City on the 8th day of January, 1913.



Allen H. Wright,  
City Clerk of the City of San Diego, California,  
By Hugh A. Sanders Deputy.

R E S O L U T I O N   N O.   1 2 6 3 7.

BE IT RESOLVED By the Common Council of the City of San Diego as follows:

That the Deed of A. Moran, conveying to the City of San Diego, lots 33, 34 and 35 in block 120 of E. W. Morse's Subdivision, in the City of San Diego, California, according to the official map thereof No. 547, filed in the office of the County Recorder of the County of San Diego, State of California, in the matter of the opening and extending of Ida Street, also known as Ibex Street, in said City, from the north line of A Street to the north line of E. W. Morse's Subdivision, be, and the same is hereby accepted.

And the Clerk of said City is hereby directed to cause said deed to be recorded in the office of the County Recorder of said San Diego County.

R E S O L U T I O N   N O.   1 2 6 3 8.

BE IT RESOLVED By the Common Council of the City of San Diego as follows:

That Monday, January 20th, 1913, at eleven o'clock A.M., in the Council Chamber at the City Hall of the City of San Diego, California, be, and the same are hereby fixed as the time and place for hearing the objections of protestants against the grading and otherwise improving Eagle Street, in the City of San Diego, California, from the south line of Mission Street to a point 201 feet north of the north line of Sutter Street, in said City, under Resolution of Intention No. 12190, filed with the Clerk of the Council on the 18th day of November, 1912, by J. K. Smith, William H. Hurder and C. V. Summers.

And the Clerk of the said Common Council is hereby directed to notify the said objectors of the time and place of hearing, by mailing notices to each of said objectors, in the manner prescribed by law.

R E S O L U T I O N   N O.   1 2 6 3 9.

BE IT RESOLVED By the Common Council of the City of San Diego as follows:

That the Postal Telegraph Cable Company be, and is hereby allowed six months from and after the tenth day of January, 1913, in which to place underground one crossing of three wires over F Street, between Fifth Street and Sixth Street, and one crossing of two wires over D Street at Arctic Street.

R E S O L U T I O N   N O.   1 2 6 4 0.

BE IT RESOLVED By the Common Council of the City of San Diego as follows:

That the diagram of the property affected or benefited by the proposed work or improvement to be done on Grape Street, from the east line of Fern Street in Watkins & Biddle's Addition produced south, to a point 265 feet east of the east line of Ida Street; and 31st Street, from the north line of Grape Street to the south line of Hawthorn Street, in said City of San Diego, as described in Resolution No. 11008, and to be assessed to pay the expenses thereof, which said diagram has been made by the City Engineer of the City of San Diego, California, pursuant to direction from this Common Council, and which said diagram is dated October 19th, 1912, be, and the same is hereby approved.

And the Clerk of said City is hereby directed at the time of this

approval, to certify the fact and date thereof, and to immediately deliver said diagram so certified to the Superintendent of Streets of said City.

R E S O L U T I O N   N O.   1 2 6 4 1.

BE IT RESOLVED BY THE COMMON COUNCIL of the City of San Diego as follows:

That the Department of Water be and it is hereby authorized to make the following extensions, to-wit:

2" main in Elm Street, from 10 feet E of C of Granada Avenue, to Lot 1, Block 37, Seaman & Choate's Add. Approximately 150 feet.

2" main in 32nd Street, from 98 feet, S of S of Fir Street, to lot 17, block 3, Arlington Heights Add. Approximately 90 feet.

2" main in Winder Street, from 10 feet S of C of Neale Street, to Lots 23 & 24, Block 80, Middletown Add. Approximately 150 feet.

R E S O L U T I O N   N O.   1 2 6 4 2.

BE IT RESOLVED By the Common Council of the City of San Diego as follows:

That permission be and it is hereby granted the San Diego Sheet Metal Works to install a distillate storage tank for J. A. Robinson at 316 Hermosa Way, subject to the approval of the Fire Marshal.

R E S O L U T I O N   N O.   1 2 6 4 3.

BE IT RESOLVED By the Common Council of the City of San Diego as follows:

That the City Auditor be and he is hereby authorized to issue the following licenses, subject to regulation by the Police Department:

F. W. Clayton, transfer stand at 1142 Sixth Street.

A. Kline, Junk Collector.

Toni Conpenora, License to play a hand organ with a monkey on the streets, outside of the congested district, for one month.

Mrs. L. R. Ludwig, card reading, at 1646 First Street.

I HEREBY CERTIFY, that the above and foregoing are full, true and correct copies of Resolutions Nos. 12637, 12638, 12639, 12640, 12641, 12642, and 12643 of the resolutions of the City of San Diego, California, as adopted by the Common Council of the said City of San Diego, on the 8th day of January, 1913.

Allen H. Wright,

City Clerk of the City of San Diego, California,

By Hugh A. Sanders Deputy.

R E S O L U T I O N   N O.   1 2 6 4 4.

Idaho Street.

BE IT RESOLVED, that it is the intention of the Common Council of the City of San Diego, California, to order the following street work to be done, to-wit:

The grading, and paving with decomposed granite, to the official grade thereof, of the roadway of Idaho Street, in said City, from curb line to curb line, from the north line of University Avenue to the south line of El Cajon Avenue; also that portion of the roadway of said Idaho Street leading into all alleys, between said points, including the roadway of all intersections of said Idaho Street with all cross streets, between said points, and including the roadway of the termination of Howard Avenue in said Idaho Street, according to the specifications therefor contained in Ordinance No. 4400 of the

ordinances of said City, and according to, and as shown upon, the plans, drawings and typical cross-sections contained in Document No. 56821, on file in the office of the City Clerk of said City, and copies of which are on file in the office of the City Engineer of said City.

Also, as a part of said work, the grading to the official grade thereof of said Idaho Street, on both sides thereof, between the curb line of said Street and the property line, from the north line of University Avenue to the south line of El Cajon Avenue, including the returns in all intersections of said Idaho Street with all cross streets, between said points, (excepting a portion of said Idaho Street, between said points, particularly described as follows, to-wit: Commencing at the northwest corner of the intersection of said Idaho Street with Polk Avenue; thence running northerly along the west line of said Idaho Street a distance of 680 feet to a point; thence running southeasterly a distance of 82.97 feet to a point, said point being distant 22 feet east from the west line of Idaho Street and 600 feet north from the north line of Polk Avenue; thence running southerly a distance of 600 feet to a point; said point being distant 22 feet east from the west line of Idaho Street; thence running westerly a distance of 22 feet to the point or place of beginning; also excepting a portion of the return at the northwest corner of the intersection of said Idaho Street with Polk Avenue, 22 feet by 22 feet; all as shown upon said plans, drawings and typical cross-sections contained in said Document No. 56821), according to the specifications therefor contained in Ordinance No. 3510 of the ordinances of said City, and according to, and as shown upon, the said plans, drawings and typical cross-sections contained in said Document No. 56821.

And also, as a part of said work, the construction of cement concrete curbing on both sides of the said Idaho Street, from the north line of University Avenue to the south line of El Cajon Avenue, including the returns in all intersections of said Idaho Street with all cross streets, between said points, and also including the returns at the termination of Howard Avenue in said Idaho Street, according to the specifications therefor contained in Ordinance No. 4860 of the ordinances of said City, and according to, and as shown upon, the said plans, drawings and typical cross-sections contained in said Document No. 56821.

All of said plans, drawings and typical cross-sections contained in said Document No. 56821, are hereby approved and adopted as the plans, drawings and typical cross-sections to be followed, in connection with the specifications contained in said Ordinances No. 4400 No. 3510 and No. 4860, in said grading and paving of, and said work upon, said Idaho Street and said intersections of streets, between said points; and by reference thereto, all said plans, drawings and typical cross-sections contained in said Document No. 56821, and said specifications contained in said Ordinances No. 4400, No. 3510 and No. 4860, are incorporated herein and made a part hereof.

The said Common Council hereby determines that serial bonds bearing interest at the rate of seven per cent. per annum shall be issued to represent assessments of twenty-five dollars or over for the cost of said work or improvement. Said serial bonds shall extend over a period ending ten years from their date, and an even annual proportion of the principal sum thereof shall be payable by coupon, on the second day of January, every year after their date, until the whole is paid, and the interest shall be payable semi-annually, by coupon, on the second days of January and July, respectively of each year, at the rate of seven per cent. per annum on all sums unpaid, until the whole of said principal and interest are paid. Said bonds shall be issued in accordance with the provisions of an Act of the Legislature of the State of California, entitled, "An Act to Provide a System of Street Improvement Bonds to Represent Certain Assessments for the Cost of Street Work and Improvement Within Municipalities, and also for the payment of such Bonds," approved February, 27th

1893, and of all acts supplementary thereto, or amendatory thereof. And said Common Council hereby determines that said serial bonds shall be issued to represent the expenses of said work or improvement.

That the contemplated work of improvement hereinbefore mentioned, is in the opinion of said Common Council of more than local and ordinary public benefit, and the expense of said work and improvement is made chargeable upon the district hereinafter described, and said Common Council does hereby declare said district to be the district benefited by said work and improvement, and to be assessed to pay the costs and expenses thereof. Said district is described as follows, to-wit: All that real property in the said City of San Diego, included within the following exterior boundary lines, to-wit:

Beginning at a point on the south line of El Cajon Avenue distant 150 feet east from the east line of Idaho Street; thence south on a line parallel to and distant 150 feet east from the east line of Idaho Street to the north line of University Avenue; thence west along the north line of University Avenue to a point distant 150 feet west from the west line of Idaho Street; thence north on a line parallel to and distant 150 feet west from the west line of Idaho Street to the south line of El Cajon Avenue; thence east along the south line of El Cajon Avenue to the point or place of beginning; excepting therefrom all public streets, roads, alleys, avenues and highways.

That THE EVENING TRIBUNE, a daily newspaper published and circulated and of general circulation in the said City of San Diego, be and it is hereby designated as the newspaper in which this Resolution of Intention shall be published for two days, and the notice of the passage thereof shall be published for six days in the manner and by the persons required by law.

That the Clerk of the said City of San Diego be and he is hereby directed to post this Resolution of Intention conspicuously for two days on or near the chamber door of the said Common Council, and to cause the same to be published by two insertions in said daily newspaper in the manner required by law.

That the Street Superintendent of the said City of San Diego shall thereupon cause to be conspicuously posted along the line of the said contemplated work, above described, notices of the passage of this resolution, in the manner and in the form required by law, and shall also cause a notice similar in substance to be published for six days in said daily newspaper in the manner required by law.

Passed and adopted by the said Common Council of the said City of San Diego, California, this 13th day of January, 1913, by the following vote, to-wit:

AYES---COUNCILMEN Adams, Fay, Sehon, Woods and Dodson.

NOES---NONE

ABSENT-NONE

A. E. Dodson,

President of the Common Council of the City of  
San Diego, California.

I hereby certify that the above and foregoing Resolution of Intention was passed by the Common Council of the said City of San Diego, at the time and by the vote above stated.

Allen H. Wright,

City Clerk of the City of San Diego, California, and Ex-Officio  
Clerk of the Common Council of the City of San Diego,

(SEAL)

By W. E. Bartlett Deputy.

I Hereby certify that the above and foregoing is a full, true and correct copy of

Resolution No. 12644 of the resolutions of the City of San Diego, California, as adopted by the Common Council of said City on the 13th day of January, 1913.

Allen H. Wright,  
City Clerk of the City of San Diego, California,  
By Hugh J. Anders Deputy.

RESOLUTION OF INTENTION NO. 1 2 6 4 5.

Alabama Street and Landis Street.

RESOLVED, that it is the intention of the Common Council of the City of San Diego, California, to change the grades of Alabama Street, from the south line of Wightman Street to the north line of Dwight Street, and of Landis Street, from the east line of Alabama Street to the west line of Mississippi Street, in said City of San Diego, as follows, to-wit:

Alabama Street.

At the intersection of Alabama Street with Wightman Street; at the southeast corner the grade elevation to remain at 255.50 feet; at a point on the west line of Alabama Street where said west line is intersected by the south line of Wightman Street produced west the grade elevation to remain at 255.00 feet.

At the intersection of Alabama Street with Robinson Avenue; at the northwest corner change the grade elevation from 253.50 feet to 258.00 feet. at the southwest corner change the grade elevation from 253.00 feet to 257.50 feet.

At a point on the east line of Alabama Street where said east line is intersected by the north line of Robinson Avenue produced east, change the grade elevation from 254.00 feet to 259.00 feet.

At a point on the east line of Alabama Street where said east line is intersected by the south line of Robinson Avenue produced east, change the grade elevation from 253.50 feet to 258.50 feet.

At the intersection of Alabama Street with Landis Street; at the northeast corner change the grade elevation from 251.00 feet to 246.00 feet; at the southeast corner change the grade elevation from 250.50 feet to 245.50 feet.

At a point on the west line of Alabama Street where said west line would be intersected by the north line of Landis Street produced west, change the grade elevation from 250.50 feet to 245.00 feet.

At a point on the west line of Alabama Street where said west line would be intersected by the south line of Landis Street if said south line were produced west, change the grade elevation from 250.00 feet to 244.50 feet.

At a point on the west line of Alabama Street 115 feet south from the south line of Landis Street produced west change the grade elevation from 249.26 feet to 248.10 feet.

At a point on the west line of Alabama Street 20 feet south from the last named point, change the grade elevation from 249.13 feet to 248.74 feet.

At a point on the west line of Alabama Street 20 feet south from the last named point, the grade elevation to remain at 249.00 feet.

At a point on the west line of Alabama Street 20 feet south from the last named point, change the grade elevation from 248.87 feet to 249.17 feet.

At a point on the west line of Alabama Street, 20 feet south from the last named point, change the grade elevation from 248.74 feet to 249.16 feet.

At a point on the west line of Alabama Street 20 feet south from the last named

point, change the grade elevation from 248.61 feet to 249.05 feet.

At a point on the west line of Alabama Street 20 feet south from the last named point, change the grade elevation from 248.48 feet to 248.58 feet.

At a point on the east line of Alabama Street 115 feet south from the south line of Landis Street, change the grade elevation from 249.76 feet to 249.10 feet.

At a point on the east line of Alabama Street 20 feet south from the last named point, change the grade elevation from 249.63 feet to 249.74 feet.

At a point on the east line of Alabama Street 20 feet south from the last named point, change the grade elevation from 249.50 feet to 250.00 feet.

At a point on the east line of Alabama Street 20 feet south from the last named point, change the grade elevation from 249.37 feet to 250.17 feet.

At a point on the east line of Alabama Street 20 feet south from the last named point, change the grade elevation from 249.24 feet to 250.16 feet.

At a point on the east line of Alabama Street 20 feet south from the last named point, change the grade elevation from 249.11 feet to 250.05 feet.

At a point on the east line of Alabama Street 20 feet south from the last named point, change the grade elevation from 249.00 feet to 249.58 feet.

At the intersection of Alabama Street with Cypress Avenue; at the northwest corner change the grade elevation from 247.50 feet to 245.00 feet; at the southwest corner change the grade elevation from 248.50 feet to 246.00 feet.

At a point on the east line of Alabama Street where said east line would be intersected by the north line of Cypress Avenue produced east, change the grade elevation from 248.00 feet to 246.00 feet.

At a point on the east line of Alabama Street where said east line would be intersected by the south line of Cypress Avenue produced east, change the grade elevation from 249.00 feet to 247.00 feet.

At the northeast corner of the intersection of Alabama Street with Dwight Street, the grade elevation to remain at 256.00 feet.

At a point on the west line of Alabama Street where said west line would be intersected by the north line of Dwight Street if said north line were produced west the grade elevation to remain at 255.50 feet.

#### Landis Street.

At the intersection of Alabama Street with Landis Street, at the northeast corner change the grade elevation from 251.00 feet to 246.00 feet; at the southeast corner change the grade elevation from 250.50 feet to 245.50 feet.

At the intersection of Landis Street with Mississippi Street; at the southwest corner the grade elevation to remain at 270.50 feet; at the northwest corner, the grade elevation to remain at 270.00 feet.

And the grades of said Alabama Street and said Landis Street, between the points hereinbefore mentioned, shall have a uniform ascent and descent, and the center line of said streets shall have an average elevation of the opposite curb grades.

All of said grade elevations to be above the datum line of levels, as fixed by Ordinance No. 3950 of the ordinances of said City.

And said Common Council hereby elects to proceed, in making said change of grade, under the provisions of the "Change of Grade Act of 1909."

That THE EVENING TRIBUNE, a daily newspaper published and circulated, and of general circulation, in the said City of San Diego, be, and it is hereby designated as the newspaper in which this Resolution of Intention, shall be published for two days, and the notice of the passage thereof shall be published for six days in the manner and by the

persons required by law.

That the Clerk of the said City of San Diego, be, and he is hereby directed to post this Resolution of Intention conspicuously for two days on or near the chamber door of the said Common Council, and to cause the same to be published by two insertions in said daily newspaper in the manner required by law.

That the Street Superintendent of the City of San Diego shall thereupon cause to be conspicuously posted along the street designated in this Resolution of Intention where said change or modification of grade is proposed to be made, at not more than one hundred feet in distance apart, but not less than three in all, notices of the passage of this Resolution of Intention, in the manner and in the form required by law, and shall also cause a notice similar in substance to be published for six days in said daily newspaper in the manner required by law.

Passed and adopted by the said Common Council of the said City of San Diego, California, this 13th day of January, 1913, by the following vote, to-wit:

AYES---COUNCILMEN Adams, Fay, Sehon, Woods and Dodson.

NOES---NONE

ABSENT-NONE.

A. E. Dodson,

President of the Common Council of the City of  
San Diego, California.

I hereby certify that the above and foregoing Resolution of Intention was passed by the Common Council of the said City of San Diego, at the time and by the vote above stated.

Allen H. Wright,

City Clerk of the City of San Diego, California, and Ex-officio  
Clerk of the Common Council of the said City of San Diego,

(SEAL)

By W. E. Bartlett Deputy.

I Hereby certify that the above and foregoing is a full, true and correct copy of Resolution No. 12645 of the resolutions of the City of San Diego, California, as adopted by the Common Council of the said City of San Diego on the 13th day of January, 1913.

Allen H. Wright,

City Clerk of the City of San Diego, California,

By Hugh B. Anders Deputy.

RESOLUTION OF INTENTION NO. 1 2 6 4 6.

Lewis Street.

RESOLVED, That it is the intention of the Common Council of the City of San Diego, California, to change the grade of LEWIS STREET, in the City of San Diego, California, between a point 165 feet west from the west line of Stephens Street and the northeasterly line of Fort Stockton Drive on the south line of Lewis Street, and the east line of Hermosa Way on the north line of said Lewis Street, as follows, to-wit:

At a point on the north line of Lewis Street 165 feet west from the west line of Stephens Street, the grade elevation to remain at 275.84 feet.

At a point on the north line of Lewis Street 20 feet west from the last named point change the grade elevation from 275.70 feet to 275.65 feet.

At a point on the north line of Lewis Street 20 feet west from the last named point change the grade elevation from 275.56 feet to 275.36 feet.

At a point on the north line of Lewis Street 20 feet west from the last named point change the grade elevation from 275.40 feet to 274.96 feet.



At a point on the north line of Lewis Street 20 feet west from the last named point, change the grade elevation from 274.45 feet to 274.48 feet.

At a point on the north line of Lewis Street 20 feet west from the last named point, change the grade elevation from 273.49 feet to 273.82 feet.

At a point on the north line of Lewis Street 20 feet west from the last named point, change the grade elevation from 272.54 feet to 273.12 feet.

At a point on the north line of Lewis Street 20 feet west from the last named point, change the grade elevation from 271.59 feet to 272.30 feet.

At a point on the north line of Lewis Street 20 feet west from the last named point, change the grade elevation from 270.63 feet to 271.40 feet.

At a point on the north line of Lewis Street 20 feet west from the last named point, change the grade elevation from 269.68 feet to 270.40 feet.

At a point on the north line of Lewis Street 20 feet west from the last named point, change the grade elevation from 268.73 feet to 269.26 feet.

At a point on the north line of Lewis Street, 415.93 feet west from the west line of Stephens Street, said point being at right angles from the southeasterly corner of the intersection of Lewis Street with Fort Stockton Drive, change the grade elevation from 266.30 feet to 267.00 feet.

At the northeast corner of the intersection of Lewis Street with Hermosa Way, the grade elevation to remain at 266.75 feet. At a point on the south line of Lewis Street 165 feet west from the west line of Stephens Street, the grade elevation to remain at 274.84 feet.

At a point on the south line of Lewis Street 20 feet west from the last named point, change the grade elevation from 274.70 feet to 274.65 feet.

At a point on the south line of Lewis Street 20 feet west from the last named point, change the grade elevation from 274.56 feet to 274.36 feet.

At a point on the south line of Lewis Street 20 feet west from the last named point, change the grade elevation from 274.40 feet to 273.96 feet.

At a point on the south line of Lewis Street 20 feet west from the last named point, change the grade elevation from 273.45 feet to 273.48 feet.

At a point on the south line of Lewis Street 20 feet west from the last named point, change the grade elevation from 272.49 feet to 272.82 feet.

At a point on the south line of Lewis Street 20 feet west from the last named point, change the grade elevation from 271.54 feet to 272.12 feet.

At a point on the south line of Lewis Street 20 feet west from the last named point, change the grade elevation from 270.59 feet to 271.30 feet.

At a point on the south line of Lewis Street 20 feet west from the last named point, change the grade elevation from 269.63 feet to 270.40 feet.

At a point on the south line of Lewis Street 20 feet west from the last named point, change the grade elevation from 268.68 feet to 269.40 feet.

At a point on the south line of Lewis Street 20 feet west from the last named point, change the grade elevation from 267.73 feet to 268.26 feet.

At the southeasterly corner of the intersection of Lewis Street and Fort Stockton Drive, the grade elevation to remain at 265.30 feet.

All of said grade elevations to be above the datum line of levels, as fixed by Ordinance No. 3950 of the ordinances of said City.

And the grade of said Lewis Street, between the points hereinbefore mentioned shall have a uniform ascent and descent, and the center line of said streets, shall have an

average elevation of the opposite curb grades.

And said Common Council hereby elects to proceed, in making said change of grade, under the provisions of the "Change of Grade Act of 1909".

That THE EVENING TRIBUNE, a daily newspaper published and circulated and of general circulation, in the said City of San Diego, be, and it is hereby designated as the newspaper in which this Resolution of Intention shall be published for two days, and the notice of the passage thereof shall be published for six days in the manner and by the persons required by law.

That the Clerk of the said City of San Diego be, and he is hereby directed to post this Resolution of Intention conspicuously for two days on or near the chamber door of the said Common Council, and to cause the same to be published by two insertions in said daily newspaper in the manner required by law.

That the Street Superintendent of the City of San Diego shall thereupon cause to be conspicuously posted along the street designated in this Resolution of Intention, where said change or modification of grade is proposed to be made, at not more than one hundred feet in distance apart, but not less than three in all, notices of the passage of this Resolution of Intention, in the manner and in the form required by law, and shall also cause a notice similar in substance to be published for six days in said daily newspaper in the manner required by law.

Passed and adopted by the said Common Council of the said City of San Diego, California, this 13th day of January, 1913, by the following vote, to-wit:

AYES---COUNCILMEN Adams, Fay, Sehon, Woods and Dodson.

NOES---NONE

ABSENT-NONE.

A. E. Dodson,

President of the Common Council of the City of San Diego, California.

I hereby certify that the above and foregoing resolution of intention was passed by the Common Council of the said City of San Diego, at the time and by the vote above stated.

Allen H. Wright,

City Clerk of the City of San Diego, California, and ex-officio Clerk of the Common Council of the said City of San Diego.

(SEAL)

By W. E. Bartlett Deputy.

I hereby certify that the above and foregoing is a full, true and correct copy of Resolution No. 12646 of the resolutions of the City of San Diego, California, as adopted by the Common Council of said City on the 13th day of January, 1913.

Allen H. Wright,

City Clerk of the City of San Diego, California,

By *W. E. Bartlett* Deputy.

RESOLUTION OF INTENTION NO. 12647.

Union Street.

RESOLVED, that it is the intention of the Common Council of the City of San Diego, California, to change the grade of UNION STREET, in the City of San Diego, California, from the north line of Sassafras Street to the south line of Vine Street as follows, to-wit:

At the intersection of Union Street with Sassafras Street; at the northwest corner

the grade elevation to remain at 170.00 feet; at the northeast corner the grade elevation to remain at 170.00 feet.

At the intersection of Union Street with Thorn Street; at the southwest corner change the grade elevation from 195.00 feet to 204.00 feet at the southeast corner change the grade elevation from 196.00 feet to 205.00 feet; at the northeast corner change the grade elevation from 197.00 feet to 207.00 feet; at the northwest corner change the grade elevation from 196.00 feet to 206.00 feet.

At a point on the west line of Union Street 80 feet north from the north line of Thorn Street, change the grade elevation from 200.80 feet to 209.20 feet.

At a point on the west line of Union Street 20 feet north from the last named point, change the grade elevation from 201.80 feet to 209.80 feet.

At a point on the west line of Union Street 20 feet north from the last named point change the grade elevation from 202.40 feet to 210.20 feet.

At a point on the west line of Union Street 20 feet north from the last named point, change the grade elevation from 202.70 feet to 210.20 feet.

At a point on the west line of Union Street 20 feet north from the last named point, change the grade elevation from 202.70 feet to 210.00 feet.

At a point on the west line of Union Street 20 feet north from the last named point, change the grade elevation from 202.30 feet to 209.60 feet.

At a point on the west line of Union Street 20 feet north from the last named point, change the grade elevation from 201.70 feet to 208.80 feet.

At a point on the west line of Union Street 20 feet north from the last named point, change the grade elevation from 200.80 feet to 207.70 feet.

At a point on the east line of Union Street 80 feet north from the north line of Thorn Street, change the grade elevation from 201.80 feet to 210.70 feet.

At a point on the east line of Union Street 20 feet north from the last named point, change the grade elevation from 202.80 feet to 211.60 feet.

At a point on the east line of Union Street 20 feet north from the last named point, change the grade elevation from 203.40 feet to 212.00 feet.

At a point on the east line of Union Street 20 feet north from the last named point, change the grade elevation from 203.70 feet to 212.20 feet.

At a point on the east line of Union Street 20 feet north from the last named point, change the grade elevation from 203.70 feet to 212.00 feet.

At a point on the east line of Union Street 20 feet north from the last named point, change the grade elevation from 203.30 feet to 210.60 feet.

At a point on the east line of Union Street 20 feet north from the last named point, change the grade elevation from 202.70 feet to 210.00 feet.

At a point on the east line of Union Street 20 feet north from the last named point, change the grade elevation from 201.80 feet to 209.80 feet.

At the intersection of Union Street with Upas Street; at the southeast corner change the grade elevation from 197.00 feet to 205.00 feet; at the southwest corner change the grade elevation from 196.00 feet to 203.00 feet; at the northwest corner change the grade elevation from 195.00 feet to 201.00 feet; at the northeast corner change the grade elevation from 196.00 feet to 203.00 feet.

At the intersection of Union Street with Vine Street; at the southwest corner, the grade elevation to remain at 180.00 feet; at the southeast corner the grade elevation to remain at 181.00 feet.

And the grade of said Union Street, between the points hereinbefore mentioned,

shall have a uniform ascent and descent, and the center line of said street shall have an average elevation of the opposite curb grades.

All of said grade elevations to be above the datum line of levels as fixed by Ordinance No. 3950 of the ordinances of said City.

And said Common Council hereby elects to proceed, in making said change of grade, under the provisions of the "Change of grade Act of 1909."

That THE EVENING TRIBUNE, a daily newspaper published and circulated, and of general circulation, in the said City of San Diego, be, and it is hereby designated as the newspaper in which this Resolution of Intention shall be published for two days, and the notice of the passage thereof shall be published for six days, in the manner and by the persons required by law.

That the Clerk of the said City of San Diego be, and he is hereby directed to post this Resolution of Intention conspicuously for two days on or near the chamber door of the Said Common Council, and to cause the same to be published by two insertions in said daily newspaper in the manner required by law.

That the Street Superintendent of the City of San Diego shall thereupon cause to be conspicuously posted along the street designated in this Resolution of Intention where said change or modification of grade is proposed to be made, at not more than one hundred feet in distance apart, but not less than three in all, notices of the passage of this Resolution of Intention, in the manner and in the form required by law, and shall also cause a notice similar in substance to be published for six days in said daily newspaper in the manner required by law.

Passed and adopted by the said Common Council of the said City of San Diego, California, this 13th day of January, 1913, by the following vote, to-wit:  
AYES---COUNCILMEN Adams, Fay, Sehon, Woods and Dodson.  
NOES---NONE  
ABSENT-NONE.

A. E. Dodson,  
President of the Common Council of the City of  
San Diego, California.

I Hereby certify that the above and foregoing Resolution of Intention was passed by the Common Council of the said City of San Diego, at the time and by the vote above stated.

Allen H. Wright,  
City Clerk of the City of San Diego, California, and ex-officio  
Clerk of the Common Council of the said City of San Diego,  
(SEAL) By W. E. Bartlett Deputy.

I Hereby certify that the above and foregoing Resolution of Intention was passed by the Common Council of the said City of San Diego, Being Resolution, No. 142648,  
And I further certify that the above and foregoing is a full true and correct copy of said Resolution, as adopted by the Common Council of said City on the 13th day of January, 1913.

Allen H. Wright,  
City Clerk of the City of San Diego, California,  
By Hugh Q. Anders Deputy.

## RESOLUTION ORDERING WORK NO. 1 2 6 4 8.

## M Street.

RESOLVED By the Common Council of the City of San Diego, California, that the public interest and convenience of said City require that the street work hereinafter described be done, and therefore the said Common Council hereby orders the following street work to be done, to-wit:

The paving, with asphalt pavement laid upon a concrete base, of the roadway of M Street, in said City of San Diego, from curb line to curb line, from the west line of Ninth Street to the east line of Twelfth Street, including the roadway of all intersections of said M Street with cross streets, between said points, (excepting the intersection of said M Street with Tenth Street, and also excepting such portions of the said M Street and said intersections of streets, between said points, required by law to be kept in order or repair by any person or company having railroad tracks thereon), according to the specifications therefor contained in Ordinance No. 4111 of the ordinances of said City, and according to, and as shown upon, the plans, drawings and typical cross-sections contained in Document No. 54978, on file in the office of the City Clerk of said City, and copies of which are on file in the office of the City Engineer of said City.

Also, as a part of said work, the construction in the said M Street of the following concrete curbing, to-wit: 23.71 feet of concrete curbing in each of the returns at the northeast and southwest corners of the intersection of said M Street with Ninth Street; 100 feet of concrete curbing on the north side of said M Street, between Eleventh Street and Twelfth Street; and 23.71 feet of concrete curbing in each of the returns at the northwest and southeast corners of the intersection of said M Street with Twelfth Street; according to the specifications therefor contained in Ordinance No. 4860 of the ordinances of said City, and according to, and as shown upon, the said plans, drawings and typical cross-sections contained in said Document No. 54978.

And also, as a part of said work, the construction of one twenty-four inch reinforced concrete culvert in each of the intersections of said M Street with Ninth Street, and Eleventh Street, (excepting a portion of each of said culverts extending across and under the railway tracks laid in said M Street); and also the construction of one cement concrete catch-basin in the return at the northeast corner of the intersection of Ninth Street with M Street; all according to, and as shown upon, the plans, drawings and typical cross-sections and specifications therefor contained in said Document No. 54978.

All of said plans, drawings and typical cross-sections and specifications contained in said Document No. 54978, and said specifications contained in said Ordinances No. 4111 and No. 4860, are by reference thereto, incorporated herein and made a part hereof.

The costs and expenses of said work and improvement are to be assessed upon the district which is more particularly described in Resolution of Intention No. 12187, on file in the office of the City Clerk of said City.

For further particulars, and a description of said assessment district, reference is hereby made to said resolution of intention No. 12187.

The said Common Council determined that serial bonds bearing interest at the rate of seven per cent per annum shall be issued to represent assessments of twenty-five dollars or over for the cost of said work or improvement. Said serial bonds shall extend over a period ending ten years from their date, and an even annual proportion of the principal sum thereof shall be payable by coupon, on the second day of January, every year after their date, until the whole is paid, and the interest shall be payable semi-annually, by coupon, on the second days of January and July, respectively, of each year, at the rate of seven per cent. per annum, on all sum unpaid, until the whole of said principal and interest

are paid. Said bonds shall be issued in accordance with the provisions of an Act of the Legislature of the State of California, entitled, "An act to provide a System of Street Improvement Bonds to Represent Certain Assessments for the Cost of Street Work and Improvement Within Municipalities, and also for the Payment of such Bonds," approved February 27th, 1893, and of all acts supplementary thereto, or amendatory thereof. And said Common Council determined that said serial bonds shall be issued to represent the expenses of said work or improvement.

The EVENING TRIBUNE, a daily newspaper published and circulated and of general circulation in said City of San Diego, is hereby designated as the newspaper in which this Resolution Ordering Work, and the notice of said work, inviting sealed proposals for doing the same shall be published, in the manner and form and by the persons required by law.

The Clerk of the said City of San Diego is hereby directed to post conspicuously for five days on or near the chamber door of the said Common Council, in the manner and form required by law, a notice with specifications inviting sealed proposals or bids for doing said work; and said clerk is hereby directed to publish, for two days in said newspaper in the manner and form required by law, a notice of said work, inviting sealed proposals or bids for doing the said work and referring to the specifications posted or on file. Said notice shall require either a certified check of bond as prescribed by law, for an amount not less than ten per cent. of the aggregate of the proposal.

Said Clerk of the said City of San Diego is also directed to publish for two days in said newspaper, in the manner required by law, this resolution ordering work.

Passed and adopted by the Common Council of the said City of San Diego, California, this 13th day of January, 1913, by the following vote, to wit:

AYES---COUNCILMEN Adams, Fay, Sehon Woods and Dodson.

NOES---NONE

ABSENT-NONE.

A. E. Dodson,

President of the Common Council of the City of  
San Diego, California.

I Hereby certify that the above and foregoing Resolution Ordering Work was passed by the Common Council of the said City of San Diego, at the time and by the vote above stated.

Allen H. Wright,

City Clerk of the City of San Diego, California, and ex-officio  
Clerk of the Common Council of the said City of San Diego.

(SEAL)

By W. E. Bartlett Deputy.

I Hereby certify that the above and foregoing is a full, true and correct copy of Resolution No. 12648 of the resolutions of the City of San Diego, California, as adopted by the Common Council of said City on the 13th day of January, 1913.

Allen H. Wright,

City Clerk of the City of San Diego, California,

By *W. E. Bartlett* Deputy.

RESOLUTION ORDERING WORK NO. 1 2 6 4 9.

A Street.

RESOLVED By the Common Council of the City of San Diego, California, that the public interest and convenience of said city require that the street work hereinafter



described be done, and therefore the said Common Council hereby orders the following street work to be done, to-wit:

The paving, with asphalt pavement laid upon a concrete base of the roadway of A Street, in said City, from curb line to curb line, from the east line of Fourth Street to the west line of Fifth Street, in said City, according to the specifications therefor contained in Ordinance No. 4111 of the ordinances of said City, and according to, and as shown upon, the plans, drawings and typical cross-sections contained in Document No. 55832 on file in the office of the City Clerk of said City, and copies of which are on file in the office of the City Engineer of said City.

All of said plans, drawings and typical cross-sections contained in said Document No. 55832, and said specifications contained in said Ordinance No. 4111, are, by reference thereto, incorporated herein and made a part hereof.

The costs and expenses of said work and improvement are to be assessed upon the district which is more particularly described in Resolution of Intention No. 12188, on file in the office of the City Clerk of said City.

For further particulars and a description of said assessment district reference is hereby made to said Resolution of Intention No. 12188.

The EVENING TRIBUNE, a daily newspaper published and circulated and of general circulation in said City of San Diego, is hereby designated as the newspaper in which this Resolution Ordering Work, and the notice of said work, inviting sealed proposals for doing the same shall be published in the manner and form and by the persons required by law.

That Clerk of the said City of San Diego is hereby directed to post conspicuously for five days on or near the chamber door of the said common council, in the manner and form required by law, a notice with specifications inviting sealed proposals or bids for doing said work, and said Clerk is hereby directed to publish for two days in said newspaper in the manner and form required by law, a notice of said work, inviting sealed proposals or bids for doing the said work, and referring to the specifications posted or on file; Said notice shall require either a certified check or bond as prescribed by law for an amount not less than ten per cent. of the aggregate of the proposal.

Said Clerk of the said City of San Diego is also directed to publish for two days in said newspaper, in the manner required by law, this resolution ordering work.

Passed and adopted by the Common Council of the said City of San Diego, California, this 13th day of January, 1913, by the following vote, to-wit:

AYES---COUNCILMEN Adams, Fay, Sehon, Woods and Dodson.

NOES---NONE

ABSENT-NONE.

A. E. Dodson,

President of the Common Council of the City of  
San Diego, California.

I hereby certify that the above and foregoing Resolution Ordering Work was passed by the Common Council of the said City of San Diego, at the time and by the vote above stated.

Allen H. Wright,

City Clerk of the City of San Diego, California, and ex-officio  
Clerk of the Common Council of the said City of San Diego,

(SEAL)

By W. E. Bartlett Deputy.

I HEREBY CERTIFY, that the above and foregoing is a full, true and correct copy of Resolution No. 12649 of the resolutions of the City of San Diego, California, as adopted by



the Common Council of said City on the 13th day of January, 1913.

Allen H. Wright,

City Clerk of the City of San Diego, California,

By Hugh A. Sanders Deputy.

RESOLUTION ORDERING WORK NO. 1 2 6 5 0.

Park Boulevard.

RESOLVED By the Common Council of the City of San Diego, California, that the public interest and convenience of said City require that the street work hereinafter described be done, and therefore the said Common Council hereby orders the following street work to be done to-wit:

The paving, with asphalt pavement laid upon a concrete base, of the roadway of Park Boulevard, in said City, from curb line to curb line, from the north line of El Cajon Avenue produced west, to the north line of Adams Avenue, including the roadway of all intersections of said Park Boulevard with all cross streets, between said points, and also the roadway of said Park Boulevard leading into Spalding Place, and also the roadway of said Park Boulevard, leading into the alley in block seventy-eight (78) of University Heights, (excepting the north half of the roadway of the intersection of said Park Boulevard with Adams Avenue, which is already paved, and also excepting such portions of the said Park Boulevard and said intersections of streets, between said points, required by law to be kept in order or repair by any person or company having railroad tracks thereon), according to the specifications therefor contained in Ordinance No. 4111 of the Ordinances of said City, and according to, and as shown upon, the plans, drawings and typical cross-sections contained in Document No. 51902, on file in the office of the City Clerk of said City, and copies of which are on file in the office of the City Engineer of said City.

Also, as a part of said work, the construction of the following concrete curbing, to-wit: 23.71 feet of concrete curbing in the return at the northeast corner of the intersection of said Park Boulevard with Madison Avenue; and 51.2 feet of concrete curbing in the return at the northwest corner of the intersection of said Park Boulevard with Mission Drive; according to the specifications therefor contained in Ordinance No. 4860 of the ordinances of said City, and according to, and as shown upon the plans, drawings and typical cross-sections contained in said Document No. 51902.

And also, as a part of said work, the construction in the said Park Boulevard of the following re-inforced concrete culverts, to-wit: One twenty-four inch re-inforced concrete culvert on the east side of Park Boulevard, at the intersection and termination of Meade Street and Mission Drive with said Park Boulevard; one twenty-four inch re-inforced concrete culvert on the west side of said Park Boulevard at the intersection of said Park Boulevard with Meade Street; and one twenty-four inch re-inforced concrete culvert across Park Boulevard at the intersection of said Park Boulevard with Meade Street (excepting a portion of said culvert extending across and under the railway tracks of the San Diego Electric Railway Company); all according to the specifications therefor contained in said Document No. 51902, and as shown upon the plans, drawings and typical cross-sections contained in said Document No. 51902.

All of said plans, drawings and typical cross-sections and specifications contained in said Document No. 51902, and said specifications contained in said Ordinances No. 4111, and No. 4860, are, by reference thereto, incorporated herein, and made a part hereof.

The costs and expenses of said work and improvement are to be assessed upon the district which is more particularly described in Resolution of Intention No. 12239, on file in the office of the City Clerk of said City.

For further particulars, and a description of said assessment district reference is hereby made to said Resolution of Intention No. 12239.

The said Common Council determined that serial bonds bearing interest at the rate of seven per cent. per annum shall be issued to represent assessments of twenty-five dollars or over for the cost of said work or improvement. Said serial bonds shall extend over a period ending ten years from their date, and an even annual proportion of the principal sum thereof shall be payable by coupon, on the second day of January, every year after their date, until the whole is paid, and the interest shall be payable semi-annually, by coupon, on the second days of January and July, respectively of each year, at the rate of seven per cent. per annum on all sums unpaid, until the whole of said principal and interest are paid. Said bonds shall be issued in accordance with the provisions of an Act of the Legislature of the State of California, "entitled, "An Act to Provide a System of Street Improvement Bonds to Represent Certain Assessments for the Cost of Street Work and Improvement Within Municipalities, and also for the Payment of Such Bonds," approved February 27th, 1893, and of all acts supplementary thereto, or amendatory thereof. And said Common Council determined that said serial bonds shall be issued to represent the expenses of said work or improvement.

The EVENING TRIBUNE, A daily newspaper published and circulated and of general circulation, in said City of San Diego is hereby designated as the newspaper in which this Resolution Ordering Work, and the notice of said work inviting sealed proposals for doing the same, shall be published, in the manner and form, and by the persons required by law.

The Clerk of the said City of San Diego is hereby directed to post conspicuously for five days, on or near the chamber door of the said Common Council, in the manner and form required by law, a notice with specifications inviting sealed proposals or bids for doing said work, and said Clerk is hereby directed to publish for two days in said newspaper in the manner and form required by law, a notice of said work inviting sealed proposals or bids for doing the said work, and referring to the specifications posted or on file. Said notice shall require either a certified check or bond, as prescribed by law, for an amount not less than ten per cent of the aggregate of the proposal.

Said Clerk of the said City of San Diego is also directed to publish for two days in said newspaper in the manner required by law, this resolution ordering work.

Passed and adopted by the Common Council of the said City of San Diego, California, this 13th day of January, 1913, by the following vote, to-wit:

AYES---COUNCILMEN Adams, Fay, Sehon, Woods and Dodson.

NOES---NONE

ABSENT-NONE.

A. E. Dodson,

President of the Common Council of the City of  
San Diego, California.

I Hereby certify that the above and foregoing Resolution ordering work was passed by the Common Council of the said City of San Diego, at THE TIME, and by the vote above stated.

Allen H. Wright,

City Clerk of the City of San Diego, California, and ex-officio  
Clerk of the Common Council of the said City of San Diego,

(SEAL)

By W. E. Bartlett Deputy.

I hereby certify that the above and foregoing is a full, true and correct copy of Resolution No. 12650 of the resolutions of the City of San Diego, California, as adopted by

the Common Council of said City on the 13th day of January, 1913.

Allen H. Wright,

City Clerk of the City of San Diego, California,

By Hugh A. Sanders Deputy.

RESOLUTION ORDERING WORK NO. 1 2 6 5 1.

32nd Street.

RESOLVED By the Common Council of the City of San Diego, California, that the public interest and convenience of said City require that the street work hereinafter described be done, and therefore the said Common Council hereby orders the following street work to be done, to-wit:

The grading, to the official grade thereof, of 32nd Street, in said City of San Diego, for the entire width of said Street, from property line to property line, from the southwesterly line of Main Street to the northeasterly shore line of San Diego Bay, including the terminations of Colton Avenue, J. Avenue, (also known as Filbert Street) Bay Avenue and Bay Front Street, in said 32nd Street, (excepting such portions of the said 32nd Street, between said points, required by law to be kept in order or repair by any person or company having railroad tracks thereon, and also excepting that portion of the said 32nd Street, from a point seven hundred thirty-five (735) feet south from the south line of Bay Avenue to a point eight hundred twenty-five (825) feet south from the south line of Bay Avenue, to be occupied by the wooden pile bridge hereinafter referred to, as shown on the plans, drawings and typical cross-sections contained in Document No. 55906, on file in the office of the City Clerk of said City), according to the specifications therefor contained in Ordinance No. 3510 of the ordinances of said City, and according to, and as shown upon the plans, and drawings contained in said Document No. 55906, on file in the office of the City Clerk of said City, and copies of which are on file in the office of the City Engineer of said City.

And also, as a part of said work, the construction of a wooden pile bridge, ninety (90) feet long, in said 32nd Street, from a point seven hundred thirty-five (735) feet south from the south line of Bay Avenue to a point eight hundred twenty-five (825) feet south from the south line of Bay Avenue; the center line of said bridge to be constructed on the center line of said 32nd Street. That said bridge shall be constructed of the materials, and in the manner as shown upon, and according to, the plans, drawings and typical cross-sections and specifications therefor contained in said Document No. 55906.

And also, as a part of said work, the construction of one fourteen-inch cement pipe culvert, in the said 32nd Street, from a point 600 feet south from the south line of Bay Avenue to a point 741 feet south from the south line of Bay Avenue; also the construction of one twelve-inch cement pipe culvert across said 32nd Street, at a point 600 feet south from the south line of Bay Avenue; also the construction of one ten-inch cement pipe culvert on each side of said 32nd Street, from a point 834.75 feet south from the south line of Bay Avenue to a point 822.75 feet south from the south line of Bay Avenue; also the construction of one concrete catch-basin on each side of the said 32nd Street, at a point 600 feet south from the south line of Bay Avenue; and also the construction of one concrete catch-basin on each side of the said 32nd Street, at a point 834.75 feet south from the south line of Bay Avenue; all according to, and as shown upon, the said plans, drawings and typical cross-sections and specifications contained in said Document No. 55906

All of said plans, drawings and typical crosssections and specifications contained

in said Document No. 55906, and said specifications contained in said Ordinance No. 3510, are, by reference thereto, incorporated herein and made a part hereof.

The costs and expenses of said work, and improvement, are to be assessed upon the district which is more particularly described in Resolution of Intention No. 12189, on file in the office of the City Clerk of said City.

For further particulars and a description of said assessment district reference is hereby made to said Resolution of Intention No. 12189.

The said Common Council determined that serial bonds bearing interest at the rate of seven per cent. per annum shall be issued to represent assessments of twenty-five dollars or over for the cost of said work or improvement. Said serial bonds shall extend over a period ending ten years from their date, and an even annual proportion of the principal sum thereof shall be payable by coupon, on the second day of January, every year after their date, until the whole is paid, and the interest shall be payable semi-annually, by coupon on the second days of January and July, respectively of each year, at the rate of seven per cent. per annum on all sums unpaid, until the whole of said principal and interest are paid. Said bonds shall be issued in accordance with the provisions of An Act of the

Legislature of the State of California, entitled, "An Act to provide a system of Street Improvement Bonds to represent Certain Assessments for the Cost of Street Work and Improvement Within Municipalities, and also for the Payment of such Bonds," approved February, 27th, 1893, and of all acts supplementary thereto, or amendatory thereof. And said Common Council determined that said serial bonds shall be issued to represent the expenses of said work or improvement.

THE EVENING TRIBUNE, a daily newspaper published and circulated and of general circulation in said City of San Diego, is hereby designated as the newspaper in which this Resolution Ordering Work, and the notice of said work inviting sealed proposals for doing the same, shall be published in the manner and form and by the persons required by law.

The Clerk of the said City of San Diego is hereby directed to post conspicuously for five days, on or near the chamber door of the said Common Council, in the manner and form required by law, a notice with specifications inviting sealed proposals or bids for doing said work; and said Clerk is hereby directed to publish for two days, in said newspaper in the manner and form required by law, a notice of said work inviting sealed proposals or bids for doing said work and referring to the specifications posted or on file. Said notice shall require either a certified check or bond as prescribed by law, for an amount not less than ten per cent. of the aggregate of the proposal.

Said Clerk of the said City of San Diego, is also directed to publish for two days in said newspaper in the manner required by law, this resolution ordering work.

Passed and adopted by the Common Council of the said City of San Diego, California, This 13th day of January, 1913, by the following vote, to-wit:

AYES---COUNCILMEN Adams, Fay, Schon, Woods and Dodson.

NOES---NONE

ABSENT-NONE

A. E. Dodson,

President of the Common Council Of the City  
of San Diego, California.

I hereby certify that the above and foregoing Resolution ordering work was passed by the Common Council of the said City of San Diego, at the time and by the vote above stated.

Allen H. Wright,

City Clerk of the City of San Diego, California, and ex-officio

Clerk of the Common Council of the said City of San Diego,

(SEAL)

By W. E. Bartlett Deputy.

I hereby certify that the above and foregoing is a full, true and correct copy of Resolution No. 12651 of the resolutions of the City of San Diego, California, as adopted by the Common Council of said City on the 13th day of January, 1913.

Allen H. Wright,

City Clerk of the City of San Diego, California,

By Hugh A. Sanders Deputy.

RESOLUTION ORDERING WORK NO. 1 2 6 5 2.

El Cajon Avenue.

RESOLVED By the Common Council of the City of San Diego, California, that the public interest and convenience of said City require that the street work hereinafter described be done, and therefore the said Common Council hereby orders the following street work to be done, to-wit:

The grading, and paving with decomposed granite, to the official grade thereof, of the roadway of El Cajon Avenue, in said City, from curb line to curb line, from the east line of Park Boulevard to the eastern boundary line of the City of San Diego, including the roadway of all intersections of said El Cajon Avenue with all cross streets, between said points, and also including the roadway of said El Cajon Avenue leading into the alley between block 1 of Robert's Subdivision and Block 98 of University Heights, (excepting a strip of land 300 feet by 40 feet in the center of said El Cajon Avenue, between Park Boulevard and Georgia Street; also excepting two strips of land 310 feet by 40 feet in the center of said El Cajon Avenue, between Georgia Street and Alabama Street; also excepting thirteen strips of land 300 feet by 40 feet in the center of said El Cajon Avenue, between Alabama Street and Iowa Street, also excepting a strip of land 177.75 feet by 40 feet in the center of said El Cajon Avenue, between Iowa Street and the eastern Boundary line of said City; each of said seventeen excepted strips of land to be used for parking purposes; and each of said excepted strips of land to be curved at each end, each of said curves having a radius of twenty feet ) according to, and as shown upon, the plans, drawings and typical cross-sections and specifications therefor contained in Document No. 53176, on file in the office of the City Clerk of said City, and copies of which are on file in the office of the City Engineer of said City.

Also, as a part of said work, the grading to the official grade thereof of said El Cajon Avenue, on both sides thereof, between the curb line of said street and the property line, from the east line of Park Boulevard to the eastern boundary line of the City of San Diego, including the returns in all intersections of said El Cajon Avenue with all cross Streets, between said points, and also the said seventeen strips of land in the center of said El Cajon Avenue, between said points, to be used for parking purposes, according to, and as shown upon, the plans, drawings and typical cross-sections and specifications therefor contained in said Document No. 53176.

Also, as a part of said work, the construction of cement concrete curbing on both sides of the said El Cajon Avenue, from the east line of Park Boulevard to the eastern boundary line of the City of San Diego, including the returns in all intersections of said El Cajon Avenue with all cross streets, between said points, according to, and as shown upon the plans, drawings and typical cross-sections and specifications for curbing "A", contained in said Document No. 53176.

Also, as a part of said work, the construction of cement concrete curbing around said seventeen strips of land, in the center of said El Cajon Avenue, between the east line

of Park Boulevard and the eastern boundary line of the City of San Diego, to be used for parking purposes, according to, and as shown upon, the plans, drawings and typical cross-sections and specifications for Curbing "B", contained in said Document No. 53176.

And also, as a part of said work, the construction in the said El Cajon Avenue, of the following re-inforced concrete culverts, to-wit: two twenty-four inch reinforced concrete culverts, at each of the intersections of said El Cajon Avenue with Florida Street Texas Street and Illinois Street, according to, and as shown upon, the plans, drawings and typical cross-sections and specifications therefor contained in said Document No. 53176.

All of said plans, drawings and typical cross-sections and specifications contained in said Document No. 53176, are, by reference thereto, incorporated herein and made a part hereof.

The costs and expenses of said work and improvement are to be assessed upon the district which is more particularly described in Resolution of Intention No. 12237, on file in the office of the City Clerk of said City.

For further particulars and a description of said assessment district, reference is hereby made to said resolution of Intention No. 12237.

Said University Heights, being according to the Amended Map of University Heights by G. A. d'Hemecourt, filed in Book 8 of Lis Pendens, at page 36, in the office of the County Recorder Of San Diego County, California.

The said Common Council determined that serial bonds bearing interest at the rate of seven. per cent. per annum shall be issued to represent assessments of twenty-five dollars or over for the cost of said work or improvement. Said serial bonds shall extend over a period ending ten years from their date, and an even annual proportion of the principal sum thereof shall be payable by coupon, on the second day of January, every year after their date, until the whole is paid, and the interest shall be payable semi-annually, by coupon, on the second days of January and July, respectively, of each year, at the rate of seven per cent. per annum on all sums unpaid, until the whole of said principal and interest are paid. Said bonds shall be issued in accordance with the provisions of an Act of the Legislature of the State of California, entitled, "An Act to Provide a System of Street Improvement Bonds to Represent Certain Assessments for the Cost of Street Work and Improvement Within Municipalities, and also for the Payment of such Bonds," approved February 27th, 1893, and of all acts supplementary thereto, or amendatory thereof. And said Common Council determined that said serial bonds shall be issued to represent the expenses of said work and improvement.

THE EVENING TRIBUNE, a daily newspaper published and circulated and of general circulation, in said City of San Diego, is hereby designated as the newspaper in which this Resolution Ordering Work, and the notice of said work inviting sealed proposals for doing the same, shall be published, in the manner and form, and by the persons required by law.

The Clerk of the said City of San Diego is hereby directed to post conspicuously for five days, on or near the chamber door of the said Common Council, in the manner and form required by law, a notice with specifications inviting sealed proposals or bids for doing said work, and said Clerk is hereby directed to publish, for two days in said newspaper, in the manner and form required by law, a notice of said work, inviting sealed proposals or bids for doing the said work, and referring to the specifications posted or on file. Said notice shall require either a certified check or bond, as prescribed by law, for an amount not less than ten per cent. of the aggregate of the proposal.

Said Clerk of the said City of San Diego is also directed to publish for two days in said newspaper, in the manner required by law, this resolution ordering work.

Passed and adopted by the Common Council of the Said City of San Diego, California, this 13th day of January, 1913, by the following vote, to-wit:

AYES---COUNCILMEN Adams, Fay, Sehon, Woods and Dodson.

NOES---NONE

ABSENT-NONE

A. E. Dodson,

President of the Common Council of the City of  
San Diego, California.

I hereby certify that the above and foregoing Resolution Ordering Work, was passed by the Common Council of the said City of San Diego, at the time and by the vote above stated

Allen H. Wright,

City Clerk of the City of San Diego, California, and ex-officio

Clerk of the Common Council of the said City of San Diego,

(SEAL)

By W. E. Bartlett Deputy.

I Hereby certify that the above and foregoing is a full, true and correct copy of Resolution No. 12652 of the resolutions of the City of San Diego, California, as adopted by the Common Council of said City on the 13th day of January, 1913.

Allen H. Wright,

City Clerk of the City of San Diego, California,

By *Dugald Anderson* Deputy.

RESOLUTION ORDERING WORK NO. 1 2 6 5 3.

Alley east of block 1, Bay Ocean View

Addition.

RESOLVED, by the Common Council of the City of San Diego, California, that the public interest and convenience of said City require the work hereinafter described to be done, and the time prescribed during which objections to said work and improvement might be made having expired, and no objection thereto having been made, and said Common Council hereby finding that no assessment is necessary therefor:

NOW, THEREFORE, the said Common Council hereby orders the following work to be done, in said City, to-wit:

The Closing up of the alley immediately east of Block One (1) in Bay Ocean View Addition, in the City of San Diego, California,

Said Bay Ocean View Addition, being according to the official map thereof No. 1316 filed in the office of the County Recorder of San Diego County, California.

And said alley is hereby closed.

Passed and adopted by the said Common Council of the said City of San Diego, California, this 13th day of January, 1913, by the following vote, to-wit:

AYES---COUNCILMEN Adams, Fay, Sehon, Woods and Dodson.

NOES---NONE

ABSENT-NONE.

A. E. Dodson,

President of the Common Council of the City of  
San Diego, California.

I hereby certify that the above and foregoing Resolution was passed by the Common Council of the said City of San Diego, at the time and by the vote above stated.

Allen H. Wright

City Clerk of the City of San Diego, California, and ex-officio

Clerk of the Common Council of the City of San Diego,



(SEAL)

By W. E. Bartlett Deputy.

I Hereby Certify that the above and foregoing is a full, true and correct copy of Resolution No. 12653 of the resolutions of the City of San Diego, California, as adopted by the Common Council of said City on the 13th day of January, 1913.

Allen H. Wright,

City Clerk of the City of San Diego, California.

By *W. E. Bartlett* Deputy.

RESOLUTION ORDERING WORK NO. 1 2 6 5 4.

Alley in Block 77-1/2 of University  
Heights.

RESOLVED, by the Common Council of the City of San Diego, California, that the public interest and convenience of said City require the work hereinafter described to be done, and the time prescribed during which objections to said work and improvement might be made having expired, and no objection thereto having been made, and said Common Council hereby finding that no assessment is necessary therefor.

NOW THEREFORE, the said Common Council hereby orders the following work to be done in said City, to-wit:

The closing up of the alley in block seventy-seven and one-half (77-1/2) of University Heights, from the southeast line of Mission Avenue to the north line of Meade Street.

Said University Heights being according to the Amended Map of University Heights by G. A. d'Hemecourt, filed in Book 8, of Lis Pendens, at page 36, in the County Recorder's office of San Diego County, California.

And said alley is hereby closed.

Passed and adopted by the said Common Council of the said City of San Diego, California, this 13th day of January, 1913, by the following vote, to-wit:

AYES---COUNCILMEN Adams, Fay, Sehon, Woods and Dodson.

NOES---NONE

ABSENT-NONE.

A. E. Dodson,

President of the Common Council of the City of  
San Diego, California.

I hereby certify that the above and foregoing Resolution was passed by the Common Council of the said City of San Diego, at the time and by the vote above stated.

Allen H. Wright,

City Clerk of the City of San Diego, California, and ex-officio  
Clerk of the Common Council of the City of San Diego,

(SEAL)

By W. E. Bartlett Deputy.

I hereby certify that the above and foregoing is a full, true and correct copy of Resolution No. 12654 of the resolutions of the City of San Diego, California, as adopted by the Common Council of said City on the 13th day of January, 1913.

Allen H. Wright,

City Clerk of the City of San Diego, California,

By *W. E. Bartlett* Deputy.

RESOLUTION NO. 1 2 6 5 5.

Appointing Time and Place for Hearing  
Protests, and Directing Clerk to give  
Notice of said Hearing.

Whereas, the City Engineer of the City of San Diego, California, having made and filed on the 4th day of January, 1913, with the Clerk of the Common Council of said City of San Diego, a report, in writing, as required by Resolution of Intention No. 12317, adopted by said Common Council on the 2nd day of December, 1912, and on file in the office of the City Clerk of said City, and said Clerk having presented the said report to said Common Council for consideration, and said report appearing in all particulars to be in the form and substance required by law, NOW THEREFORE,

BE IT RESOLVED, by the Common Council of the City of San Diego, as follows:

That Monday the 10th day of February, 1913, at eleven o'clock in the forenoon of said day, and the Council Chamber on the fourth floor of the City Hall situate on the southwest corner of Fifth and G Streets, in said City of San Diego, be, and the same hereby are appointed as the time and place for hearing protests in relation to the following proposed improvement, to-wit:

the furnishing of electric current for the lighting of Sixth Street, in said City of San Diego, between the south line of G Street and the north line of I Street, together with the maintenance of the posts, wires, conduits and lamps on said Sixth Street, between said points, Such furnishing of electric current and such maintenance of appliances shall be for the period of fifteen months and seven days from February 26, 1913, to-wit: to and including June 3, 1914.

All of said work shall be strictly in accordance with the plans and specifications contained in the report of the City Engineer of said City, being document No. 57596, on file in the office of the City Clerk of said City of San Diego.

And said Clerk of said Common Council is hereby directed to cause to be conspicuously posted along all streets and parts of streets within the assessment district described in said Resolution of Intention, notices of the passage of said Resolution of Intention and of the filing of said report, in the manner and in the form required by law, and shall also, cause a notice similar in substance to be published for a period of two days in the Evening Tribune, a daily newspaper published and circulated in said City of San Diego, said newspaper being hereby designated by said Common Council for that purpose.

And said Clerk is hereby further directed to post and publish the said notice, as above provided, at least ten days before the date set for the hearing of said protests.

Passed and adopted by the said Common Council of the said City of San Diego, California, this 13th day of January, 1913, by the following vote, to-wit:

AYES---COUNCILMEN Adams, Fay, Sehon, Woods and Dodson.

NOES---NONE

ABSENT-NONE

A. E. Dodson,

President of the Common Council of the City of  
San Diego,, California.

I hereby certify that the above and foregoing Resolution was passed by the Common Council of the said City of San Diego, at the time and by the vote above stated.

Allen H. Wright,

City Clerk of the City of San Diego, California,  
AND Ex-Officio Clerk of the Common Council of the City of San Diego.

(SEAL)

By W. E. Bartlett Deputy.

I Hereby Certify that the above and foregoing is a full, true and correct copy of Resolution No. 12655 of the resolutions of the City of San Diego, California, as adopted by the Common Council of said City on the 13th day of January, 1913.

Allen H. Wright,

City Clerk of the City of San Diego, California,

By Hugh A. Dodson Deputy.

## R E S O L U T I O N    N O    1 2 6 5 6.

APPOINT TIME AND PLACE FOR HEARING PROTESTS AND DIRECTING CLERK TO GIVE  
NOTICE OF SAID HEARING.

WHEREAS, the City Engineer of the City of San Diego, California, having made and filed on the 7th day of January, 1913, with the Clerk of the Common Council of said City of San Diego, a report in writing as required by resolution of Intention No. 12315, adopted by said Common Council on the 2nd day of December, 1912, and on file in the office of the City Clerk of said City, and said Clerk having presented the said report to said Common Council for consideration, and said report appearing in all particulars to be in the form and substance required by law, NOW THEREFORE,

Be It Resolved by the Common Council of the City of San Diego, As follows:

That Monday the 10th day of February, 1913, at eleven o'clock in the forenoon of said Day and the Council Chamber on the fourth floor of the City Hall, situate on the southwest corner of Fifth and G Streets, in said City of San Diego, be, and the same hereby are, appointed as the time and place for hearing protests in relation to the following proposed improvement, to-wit:

The furnishing of electric current for the lighting of Fourth Street, in said City of San Diego, between the south line of D Street and the north line of E Street, together with the maintenance of the posts, wires, conduits and lamps on said Fourth Street, between said points. Such furnishing of electric current and such maintenance of appliances shall be for the period of fifteen months and seven days from January 24, 1913, to-wit: to and including June 3, 1914.

All of said work, shall be done strictly in accordance with the plans and specifications contained in the report of the City Engineer of said City being Document No. 57717, on file in the office of the City Clerk of said City of San Diego,

And said Clerk of said Common Council is hereby directed to cause to be conspicuously posted along all streets and parts of streets within the assessment district described in said Resolution of Intention, notices of the passage of said Resolution of Intention, and of the filing of said report in the manner and in the form required by law, and shall also cause a notice similar in substance to be published for a period of two days, in the Evening Tribune, a daily newspaper, published and circulated in said City of San Diego, said newspaper being hereby designated by said Common Council for that purpose.

And said Clerk is hereby further directed to post and publish the said notice as above provided, at least ten days before the date set for the hearing of said protests.

Passed and adopted by the said Common Council of the said City of San Diego, California, this 13th day of January, 1913, by the following vote, to-wit:

AYES---COUNCILMEN Adams, Fay, Sehon, Woods and Dodson.

NOES---NONE

ABSENT-NONE

A. E. Dodson,

President of the Common Council of the City of  
San Diego, California.

I Hereby Certify that the above and foregoing Resolution was passed by the Common Council of the said City of San Diego, at the time and by the vote above stated.

Allen H. Wright,

City Clerk of the City of San Diego, California, and ex-officio  
Clerk of the Common Council of the said City of San Diego,

(SEAL)

By W. E. Bartlett Deputy.

I hereby certify that the above and foregoing is a full, true and correct copy of Resolution No. 12656 of the resolutions of the City of San Diego, California, as adopted by the Common Council of said City on the 13th day of January, 1913.

Allen H. Wright,  
City Clerk of the City of San Diego, California,  
By Dugald Sanders Deputy.

R E S O L U T I O N   N O .   1 2 6 5 7 .

Appointing Time and Place for  
Hearing protests, and Directing  
Clerk to give notice of said  
Hearing.

WHEREAS, the City Engineer of the City of San Diego, California, having made and filed on the 4th day of January, 1913, with the Clerk of the Common Council of said City of San Diego, a report in writing, as required by Resolution of Intention No. 12314, adopted by said Common Council, on the 2nd day of December, 1913, and on file in the office of the City Clerk of said City, and said Clerk having presented the said report to said Common Council for consideration and said report appearing in all particulars to be in the form and substance required by law, NOW THEREFORE,

BE IT RESOLVED By the Common Council of the City of San Diego, as follows:

That Monday the 10th day of February, 1913, at eleven o'clock in the forenoon of said day, and the Council Chamber on the fourth floor of the City Hall situate on the southwest corner of Fifth and G Streets, in said City, of San Diego, be, and the same hereby are appointed as the time and place for hearing protests in relation to the following proposed improvement.    to-wit:

The furnishing of electric current for the lighting of Fifth Street in said City of San Diego, between the south line of B Street and the north line of C Street, together with the maintenance of the posts, wires, conduits and lamps on said Fifth Street, between said points, such furnishing of electric current and such maintenance of appliances shall be for the period of eighteen months and two days from February 26, 1913, to and including August 28, 1914.

All of said work shall be done strictly in accordance with the plans and specifications contained in the report of the City Engineer of said City, being Document No. 57397, on file in the office of the City Clerk of said City of San Diego.

And said Clerk of said Common Council is hereby directed to cause to be conspicuously posted along all streets and parts of streets within the assessment district described in said Resolution of Intention, notices of the passage of said Resolution of Intention, and of the filing of said report, in the manner and in the form required by law, and shall also cause a notice similar in substance to be published for a period of two days, in the Evening Tribune, a daily newspaper published and circulated, and said City, of San Diego; said newspaper being hereby designated by said Common Council for that purpose.

And said Clerk is hereby further directed to post and publish the said notice, as above provided, at least ten days before the date set for the hearing of said protests.

Passed and adopted by the said Common Council of the said City of San Diego, California, this 13th day of January, 1913, by the following vote, to-wit:

AYES---COUNCILMEN Adams, Fay, Schon, Woods and Dodson.

NOES---NONE

ABSENT---NONE

A. E. Dodson,  
President of the Common Council of the City of  
San Diego, California.

I Hereby certify, that the above and foregoing Resolution was passed by the Common Council of the said City of San Diego, at the time and by the vote above stated.

Allen H. Wright,  
City Clerk of the City of San Diego, California, and Ex-officio  
Clerk of the Common Council of the said City of San Diego,  
(SEAL) By W. E. Bartlett Deputy.

I hereby certify that the above and foregoing is a full, true and correct copy of Resolution No. 12657 of the resolutions of the City of San Diego, California, as adopted by the Common Council of said City on the 13th day of January, 1913.

Allen H. Wright,  
City Clerk of the City of San Diego, California,  
By Hugh A. Dandus Deputy.

R E S O L U T I O N   N O.   1 2 6 5 8.  
APPOINTING TIME AND PLACE FOR HEARING PROTESTS  
AND DIRECTING CLERK TO GIVE NOTICE OF SAID HEARING.

WHEREAS, the City Engineer of the City of San Diego, California, having made and filed on the 7th day of January, 1913, with the Clerk of the Common Council of said City of San Diego, a report in writing, as required by Resolution of Intention No. 12316, adopted by said Common Council on the 2nd day of December, 1912, and on file in the office of the City Clerk of said City, and said Clerk having presented the said report to said Common Council for consideration, and said report appearing in all particulars to be in the form and substance required by law, NOW THEREFORE,

BE IT RESOLVED By the Common Council of the City of San Diego, as follows:

That Monday the 10th day of February, 1913, at eleven o'clock in the forenoon of said Day, and the Council Chamber on the fourth floor of the City Hall situate on the southwest corner of Fifth and G Streets, in said City of San Diego, be, and the same hereby are appointed as the time and place for hearing protests in relation to the following proposed improvement, to-wit:

The furnishing of electric current for the lighting of Sixth Street, in said City of San Diego, between the south line of F Street, and the north line of G Street, together with the maintenance of the posts, wires, conduits and lamps, on said Sixth Street, between said points, such furnishing of electric current, and such maintenance of appliances shall be for the period of sixteen months and seven days, from January 26, 1913, to-wit: to and including June 3, 1914.

All of said work shall be done strictly in accordance with the plans, and specifications contained in the report of the City Engineer of said City, being Document No. 57718, on file in the office of the City Clerk of said City of San Diego.

And said Clerk of said Common Council is hereby directed to cause to be conspicuously posted along all streets and parts of streets within the assessment district described in said Resolution of Intention, notices of the passage of said Resolution of Intention and of the filing of said report, in the manner and in the form required by law, and shall also cause a notice similar in substance to be published for a period of two days, in the Evening Tribune, a daily newspaper published and circulated, in said City of San Diego,

said Newspaper being hereby designated by said Common Council for that purpose.

And said Clerk is hereby further directed to post and publish the said notice as above provided, at least ten days before the date set for the hearing of said protests.

Passed and adopted by the said Common Council of the said City of San Diego, California, this 13th day of January, 1913, by the following vote, to-wit:

AYES---COUNCILMEN Adams, Fay, Sehon, Woods and Dodson,

NOES---NONE

ABSENT-NONE

A. E. Dodson,

President of the Common Council of the City of  
San Diego, California.

I Hereby certify that the above and foregoing Resolution was passed by the Common Council of the said City of San Diego, at the time and by the vote above stated.

Allen H. Wright,

City Clerk of the City of San Diego, California, and ex-officio  
Clerk of the Common Council of said City of San Diego,

(SEAL)

By W. E. Bartlett Deputy.

I Hereby certify that the above and foregoing is a full, true and correct copy of Resolution No. 12658 of the resolutions of the City of San Diego, California, as adopted by the Common Council of said City on the 13th day of January, 1913.

Allen H. Wright,

City Clerk of the City of San Diego, California,

By Hugh A. Sanders Deputy.

# R E S O L U T I O N   N O .   1 2 6 5 9 .

## APPOINTING TIME AND PLACE FOR HEARING PROTESTS AND DIRECTING

### CLERK TO GIVE NOTICE OF SAID HEARING.

Whereas, the City Engineer of the City of San Diego, California, having made and filed on the 14th day of December, 1912, with the Clerk of the Common Council of said City of San Diego, a report, in writing, as required by Resolution of Intention No. 9756 adopted by said Common Council on the 18th day of December, 1911, and on file in the office of the City Clerk of said City, and said Clerk having presented the said report to said Common Council for consideration and said report appearing in all particulars to be in the form and substance required by law, NOW THEREFORE,

BE IT RESOLVED, by the Common Council of the City of San Diego, as follows:

That Monday the 10th day of February, 1913, at 11 o'clock in the forenoon of said day and the Council chamber on the fourth floor of the City Hall situate on the southwest corner of Fifth and G Streets, in said City of San Diego, be, and the same hereby are appointed as the time and place for hearing protests in relation to the following proposed improvement, to-wit:

The installation upon the sidewalks on both sides of Seventh Street in and along the curb line of said sidewalks, between the south line of D Street and the north line of F Street, in said City, of San Diego, of ornamental iron posts, carrying clusters of incandescent lights, for the lighting of said Seventh Street, between the points hereinbefore mentioned.

Also, the installation on both sides of said Seventh Street, between said points, of underground conduits and electric wires, for the purpose of furnishing electric current for the lighting of said street.



Also, the furnishing of electric current for the lighting of said Seventh Street, between said points together with the maintenance of the posts, wires, conduits and lamps thereon.

Such furnishing of electric current, and such maintenance of appliances shall be for the period of one year from and after the date of the contract for the same.

All of said work shall be done strictly in accordance with the plans and specifications contained in the report of the City Engineer of said City, being document No. 57043, on file in the office of the City Clerk of said City of San Diego.

And said Clerk of said Common Council is hereby directed to cause to be conspicuously posted along all streets and parts of streets within the assessment district described in said Resolution of Intention, notices of the passage of said Resolution of Intention, and of the filing of said report, in the manner and in the form required by law, and shall also cause a notice similar in substance to be published for a period of two days in The Evening Tribune, a daily newspaper published and circulated, in said City of San Diego; said newspaper being hereby designated by said Common Council for that purpose.

And said Clerk is hereby further directed to post and publish the said notice as above provided, at least ten days before the date set for the hearing of said protests.

Passed and adopted by the said Common Council of the Said City of San Diego, California, this 13th day of January, 1913, by the following vote, to-wit:

AYES---COUNCILMEN Adams, Fay, Schon, Woods and Dodson.

NOES---NONE

ABSENT-NONE.

A. E. Dodson,

President of the Common Council of the City of  
San Diego, California.

I Hereby Certify that the above and foregoing Resolution was passed by the Common Council of the said City of San Diego, at the time and by the vote above stated.

Allen H. Wright,

City Clerk of the City of San Diego, California, and ex-officio  
Clerk of the Common Council of said City of San Diego.

(SEAL)

By W. E. Bartlett Deputy.

I hereby certify that the above and foregoing is a full, true and correct copy of Resolution No. 12659 of the resolutions of the City of San Diego, California, as adopted by the Common Council of said City on the 13th day of January, 1913.

Allen H. Wright,

City Clerk of the City of San Diego, California,

By Hugh A. Sanders Deputy.

#### R E S O L U T I O N   N O .   1 2 6 6 0 .

WHEREAS, the owner of lots 7 and 8 in block 5 of West End Addition, in the City of San Diego, California, has deeded to said City a strip of land ten feet wide off of the west end of said lots for street purposes and for the purpose of widening Idaho Street, in said City, at said point, Now Therefore.

BE IT RESOLVED BY the Common Council of the City of San Diego, as follows:

That Resolution of Intention No. 12193, of the Common Council of said City, passed November, 18, 1912, being Resolution to acquire said ten foot strip of land and widen said Idaho Street, at the point of location of said land, be, and the same is hereby repealed, and all proceedings thereunder are hereby set aside and vacated.



Passed and adopted by the said Common Council of the said City of San Diego, California, this 13th day of January, 1913, by the Following vote, to-wit:

AYES---COUNCILMEN Adams, Fay, Sehon, Woods and Dodson.

NOES---NONE

ABSENT-NONE.

A. E. Dodson,

President of the Common Council of the City of  
San Diego, California.

I hereby certify that the above and foregoing Resolution was passed by the Common Council of the said City of San Diego, at the time and by the vote above stated.

Allen H. Wright,

City Clerk of the City of San Diego, California, and ex-officio  
Clerk of the Common Council of the city of San Diego.

(SEAL)

By W. E. Bartlett Deputy.

I hereby certify that the above and foregoing is a full, true and correct copy of Resolution No. 12660 of the resolutions of the City of San Diego, California, as adopted by the Common Council of said City on the 13th day of January, 1913.

Allen H. Wright,

City Clerk of the City of San Diego, California,

By Hugh R. Sanders Deputy.

#### RESOLUTION NO. 12661.

BE IT RESOLVED BY the Common Council of the City of San Diego as follows:

That the City attorney of the City of San Diego be, and is hereby instructed to file a disclaimer in the following action:- The Bank of Commerce and Trust Company vs. City of San Diego, #18584, Department 1.

#### RESOLUTION NO. 12662.

BE IT RESOLVED BY the Common Council of the City of San Diego as follows;

That the deed of David C. Crosby granting to the City of San Diego a strip of land 3.8 feet wide off of the easterly side of lot 32, in block 120 of E. W. Morse's Subdivision in the City of San Diego, California, according to the official map thereof No. 547, on file in the office of the County Recorder of San Diego County, California, given in pursuance of the order opening and extending Ida Street, also known as Ibex Street, in said City, from the north line of A Street to the north line of E. W. Morse's Subdivision, be, and the same is hereby accepted, as a part of said Ida Street.

The City Clerk of said City of San Diego is hereby directed to cause said deed to be filed in the office of the County Recorder of said San Diego County, California.

#### RESOLUTION NO. 12663.

BE IT RESOLVED BY the Common Council of the City of San Diego as follows:

That Monday the 27 day of January, 1913, at 11:30 o'clock A.M., in the Council Chamber in the City Hall of the City of San Diego, California, be, and the same are hereby fixed as the time and place for hearing the objections against the parking and grading and otherwise improving of Park Boulevard, in the City of San Diego, California, between the north line of the 1400 acre public park, and the north line of El Cajon, Avenue extended under Resolution of Intention No. \_\_\_\_\_ filed with the City Clerk of said City on

December 24, 1912, by Lizzie Armstrong Et al.,

And the Clerk of said City is hereby directed to notify the objectors of the said time and place of hearing, by mailing to each of said objectors a notice thereof, in the manner prescribed by law.

R E S O L U T I O N   N O.   1 2 6 6 4.

FIXING TIME AND PLACE FOR HEARING APPEAL.

BE IT RESOLVED By the Common Council of

The City of San Diego, as follows:

That Monday the 27th day of January, 1913, at eleven o'clock, A.M., in the Council Chamber of the City Hall of the City of San Diego, County of San Diego, State of California be, and the same are hereby fixed as the time and place for hearing the appeal of Belle Goodwin Grant, Theo J. Paul, Isabella J. Mitchell, H. E. Bryant, Emma B Oberg, H. E. Oberg Joseph A. Fraas, J. L. Belcher, Robert Wolff, Helena Wolff, O. W. Eaton, Mrs Jennie Slaime, C. R. Littlefield and A. C. Mouser, from the Superintendent of Street's acceptance of the work and assessment in the matter of the grading and otherwise improving of Louisiana Street, in the City of San Diego, California, from the north line of El Cajon Avenue to the south line of Adams Avenue, as per Resolution of Intention No. 9468.

The Clerk of the said City is hereby directed to give notice of the time and place of the hearing of said appeal. Also of the acts complained of. Said notice shall be published in The Evening Tribune, for a period of five (5) days.

R E S O L U T I O N   N O.   1 2 6 6 5.

BE IT RESOLVED By the Common Council of the City of San Diego as follows:

That the Superintendent of the Department of Water be and hereby is authorized to change the location of the 24" Water main from 30th Street, between Juniper and "A" Streets to the new location in Fern Street, between Juniper and "A" Street, and lay a 6" main in 30th Street, between Juniper and "A" Streets for the benefit of the consumers in that locality.

R E S O L U T I O N   N O.   1 2 6 6 6.

BE IT RESOLVED By the Common Council of the City of San Diego as follows:

That the City Attorney of the City of San Diego, be, and he is hereby authorized and directed to file a disclaimer in the case of Clara F. Davis vs. the City of San Diego.

The said Disclaimer shall renounce the claim of the City in and to lot one (1) of block one hundred fifty-nine (159) of La Playa.

R E S O L U T I O N   N O.   1 2 6 6 7.

BE IT RESOLVED By the Common Council of the City of San Diego as follows:

That the sum of \$1.25 be refunded to Schultheiss Bros. Company on account of Plumbing Permit No. 2447 not being used. The work having been done under permit No. 3949, by W. C. Fruer.

R E S O L U T I O N   N O.   1 2 6 6 8.

BE IT RESOLVED By the Common Council of the City of San Diego as follows:

That the Department of Water be and hereby is authorized to refund to Mrs. M. Anderson, of 2467 Woolman Avenue, the sum of \$15.00 on Service Order #5358, said Mrs M.

Anderson having acked that her Service Order be cancelled.

R E S O L U T I O N N O. 1 2 6 6 9.

BE IT RESOLVED By the Common Council of the City of San Diego as follows:

That the Department of Finance be and it is hereby authorized to conduct an auction sale Saturday, January 18th, 1913, at 9 o'clock A.M., at the G Street Entrance of the City Hall, of the following second hand and condemned material belonging to the City, viz:

- 1 Upright 6 H.P Boiler.
- 1 Upright 5 H.P. Steam Engine.
- 1 Upright 3 x 3 -2 cylinder pump.
- 1 Upright 8 $\frac{1}{4}$  x 8 single action triplex pump at Pt. Loma.
- 2500' of Pipe varying in size from 3 $\frac{3}{4}$ " to 3", in very poor condition.
- 2000' of 4" W.I pipe in poor condition
- 8 tons of cast iron scrap
- 1 ton scrap wrought iron bolts and rivets
- 500# old brass
- 300# old rubber.

Also three horses, bicycle, revolvers and other uncalled for property held by the Police Department, together with other miscellaneous property belonging to the Sewer, Street and other Departments.

Said auction to be continued from day to day until the entire lot is sold or disposed of.

R E S O L U T I O N N O. 1 2 6 7 0

BE IT RESOLVED By the Common Council of the City of San Diego as follows:

That the resignation of A. S. Reeder as patrolman in the Police Department, to take effect January 7th, 1913, be and the same is hereby accepted.

R E S O L U T I O N N O. 1 2 6 7 1.

BE IT RESOLVED By the Common Council of the City of San Diego as follows;

That permission be and is hereby granted San Diego Consolidated Gas & Electric Company to install a sign for C. Charles at 901 Seventh Street, subject to approval of Electrical Inspector.

R E S O L U T I O N N O. 1 2 6 7 2.

BE IT RESOLVED By the Common Council of the City of San Diego as follows:

That permission be and is hereby granted E. E. Shaffer Electrical Company to install an electric sign for Hamilton & Bergman Auto Supply Company at 1049 Second Street, subject to approval of Electrical Inspector.

R E S O L U T I O N N O. 1 2 6 7 3.

BE IT RESOLVED By the Common Council of the City of San Diego as follows:

That permission be and is hereby granted National Sign Company to install a wooden sign at the northeast corner of 4th and F Streets, subject to approval of Superintendent of Fire & Sewers.

R E S O L U T I O N N O. 1 2 6 7 4.

BE IT RESOLVED By the Common Council of the City of San Diego as follows:

That Olof Nelson be and he is hereby granted Thirty days extension of time to complete the grading of Texas Street, between University Avenue and City Park, and the Superintendent of Streets is hereby directed to endorse such extension upon the contract.

R E S O L U T I O N   N O.   1 2 6 7 5.

BE IT RESOLVED BY the Common Council of the City of San Diego as follows:

That C. H. Tingey be and he is hereby granted thirty days extension of time within which to complete the grading of 31st Street and Grape Street, and the Superintendent of Streets is hereby directed to endorse such extension upon the contract.

R E S O L U T I O N   N O.   1 2 6 7 6

BE IT RESOLVED BY the Common Council of the City of San Diego as follows:

That permission be and is hereby granted Frederick E. Slater to remove two pepper trees at 749 Tenth Street.

R E S O L U T I O N   N O.   1 2 6 7 7.

BE IT RESOLVED BY the Common Council of the City of San Diego as follows:

That the City Auditor be and he is hereby authorized to issue the following licenses, subject to regulation by the Department of Police.

Idean Rooming House, runner 546 Third St.

Hotel Harvard, runner, 2nd and B sts.

J. E. Johnson, transfer stand, outside congested district.

Samuel S. Green, peddle merchandise, free license.

Joe Newman, peddle fruit and vegetables.

J. Goldberg, junk Collector.

Fay & Cruise, pool hall, two tables, 1029 India St.

John A. Hill, Junk Collector.

R E S O L U T I O N   N O.   1 2 6 7 8.

BE IT RESOLVED BY the Common Council of the City of San Diego as follows:

That John Yader be and he is hereby appointed a Special Police Officer without compensation, vice Special Police Officer W. W. Cookham, resigned.

I Hereby certify that the above and foregoing is a full, true and correct copy of Resolutions Nos. 12661, 12662, 12663, 12664, 12665, 12666, 12667, 12668, 12669, 12670, 12671, 12672, 12673, 12674, 12675, 12676, 12677, and 12678 of the resolutions of the City Of San Diego, California, as adopted by the Common Council of said City on the 13th day of January, 1913.

Allen H. Wright,

City Clerk of the City of San Diego, California,

By Hugh A. Sanders Deputy.

R E S O L U T I O N   N O.   1 2 6 7 9.

BE IT RESOLVED BY the Common Council of the City of San Diego as follows:

Permission is hereby granted to Frank S. Sessions to install a pumping plant on the Northeast corner of the Pacific Beach Reservoir site of ten acres, for the purpose of delivering water to a new reservoir one hundred feet above the present reservoir.

This permission is granted upon the express condition that should the Common Council of the City of San Diego desire that the pumping plant to be installed under this permission

be removed, the said Frank S. Sessions shall remove the same on receiving ninety days' notice to do so.

This permission is granted upon the further condition that should the City of San Diego desire to purchase the said pumping plant, the said Frank S. Sessions will sell the same to the said City, at a price to be agreed upon by arbitration. A Board of Arbitrators shall be chosen, one by Frank S. Sessions, one by said City of San Diego, the two so chooses to select a third, and the price agreed upon by any two of such board shall be the price at which the said pumping plant may be purchased.

Passed and adopted by the said Common Council of the said City of San Diego, California, this 15th day of January, 1913, by the following vote, to-wit:

AYES---COUNCILMEN Adams, Fay, Woods and Dodson.

NOES---NONE

ABSENT-COUNCILMAN Sehon.

A. E. Dodson,

President of the Common Council of the City of  
San Diego, California.

I hereby certify that the above and foregoing Resolution was passed by the Common Council of the said City of San Diego, at the time and by the vote above stated.

Allen H. Wright,

City Clerk of the City of San Diego, California, and ex-Officio  
Clerk of the Common Council of the City of San Diego.

(SEAL)

By W. E. Bartlett Deputy.

I Hereby certify that the above and foregoing is a full, true and correct copy of Resolution No. 12679 of the resolutions of the City of San Diego, California, as adopted by the Common Council of said City on the 15th day of January, 1913.

Allen H. Wright,

City Clerk of the City of San Diego, California,

By Hugh A. Sanders Deputy.

#### R E S O L U T I O N   N O .   1 2 6 8 0 .

BE IT RESOLVED By the Common Council of the City of San Diego, as follows:

Section 1. Permission is hereby granted to the Independent Stone Company, a corporation organized under the laws of California, and doing business in the City of San Diego, to locate and install a pair of scales nine feet and three inches wide and eighteen feet long, on the southwest side of Newton Avenue, and along the line of the San Diego and Southeastern Railroad, as shown by the map hereto attached, and made a part hereof.

Section 2. The Common Council reserves the right at any time to revoke the permission hereby granted.

Passed and adopted by the said Common Council of the said City of San Diego, California, this 15th day of January, 1913, by the following vote, to-wit:

AYES---COUNCILMEN Adams, Fay, Woods and Dodson.

NOES---NONE

ABSENT-COUNCILMAN Sehon.

A. E. Dodson,

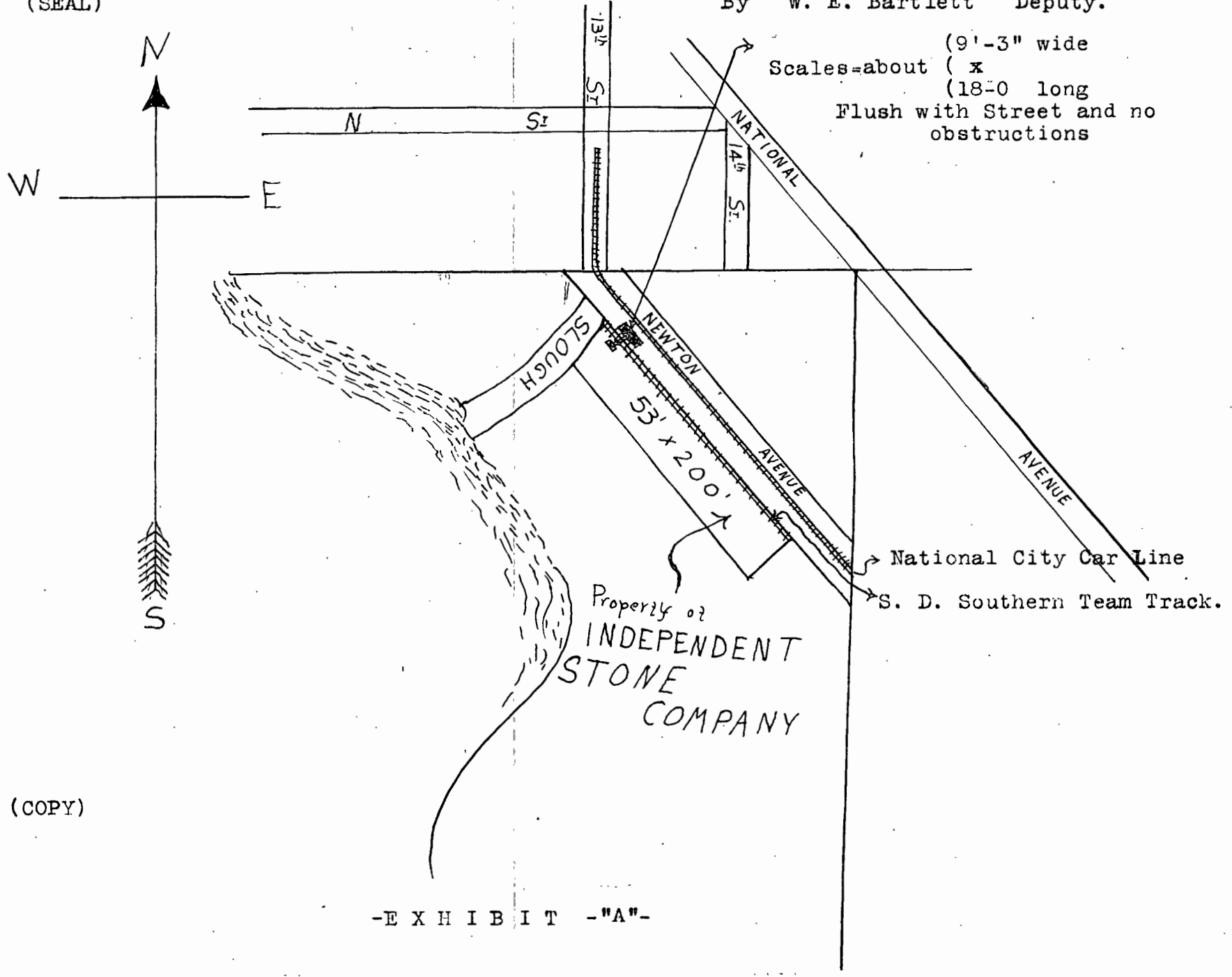
President of the Common Council of the City of  
San Diego, California.

I Hereby Certify that the above and foregoing Resolution was passed by the Common Council of the said City of San Diego, at the time and by the vote above stated.

Allen H. Wright,  
City Clerk of the City of San Diego, California, and ex-officio  
Clerk of the Common Council of the City of San Diego,

(SEAL)

By W. E. Bartlett Deputy.



(COPY)

-EXHIBIT -"A"-

\*\*\*\*\*

I Hereby Certify that the above and foregoing is a full, true and correct copy of Resolution No. 12680 of the resolutions of the City of San Diego, California, as adopted by the Common Council of said City, on the 15th day of January, 1913.

Allen H. Wright,  
City Clerk of the City of San Diego, California,  
By Hugh A. Sanders Deputy.

RESOLUTION NO. 12681.

BE IT RESOLVED By the Common Council of  
the City of San Diego, as follows:

That Wednesday, January 29th, 1913, at two o'clock P.M., in the Council Chamber of the Common Council of the City of San Diego, in the City Hall of said City, are hereby fixed as the time and place for hearing the protests and objections against the change of grade of Arnold Avenue, in said City, from the south line of Wightman Street to the north line of Dwight Street, under Resolution of Intention No. 12359.

The City Clerk of said City is hereby directed to publish notice of said hearing for a period of two (2) days, in The Evening Tribune, a newspaper published and circulated and of general circulation, in the said City, and said publication shall be completed five (5) days before said hearing.



## R E S O L U T I O N   N O.   1 2 6 8 2.

BE IT RESOLVED By the Common Council of the City of San Diego, as follows:

That the head of each department of the City Government be and he is hereby directed to furnish the Superintendent of Public Streets and Buildings an estimate of the floor space which would be required by his department in a proposed new building to be erected by the County of San Diego, a portion of which may be leased by the City, said estimate of such floor space to be furnished at the earliest possible date, and in any event not later than the 25th day of January, 1913, and be it further

RESOLVED, That upon the receipt of such estimates the said Superintendent of Public Streets, and Buildings be and he is hereby requested to compile such estimates and transmit them to the Board of Supervisors on or before the 1st day of February, 1913.

## R E S O L U T I O N   N O.   1 2 6 8 3.

BE IT RESOLVED By the Common Council of the City of San Diego, as follows:

That permission be and it is hereby granted D. W. McLain licensed auctioneer to conduct an auction sale of household furniture at 1120 "B" Street, on Wednesday, January 15th, 1913, at 10 o'clock A.M., subject to regulation by the Police Department.

## R E S O L U T I O N   N O.   1 2 6 8 4.

BE IT RESOLVED BY the Common Council of the City of San Diego as follows:

That permission be and it is hereby granted Wm. Rothgeb to do blasting at the corner of Ivy and Arctic Streets, subject to usual regulations.

## R E S O L U T I O N   N O.   1 2 6 8 5.

BE IT RESOLVED By the Common Council of the City of San Diego as follows:

That the rate of One Dollar (\$1.00) be and it is hereby authorized for the Department of Water to charge the Day Nursery of the Helping Hand Home at 23rd and "C" Streets, for water to be used during the year 1913.

## R E S O L U T I O N   N O.   1 2 6 8 6.

BE IT RESOLVED By the Common Council of the City of San Diego as follows:

That permission be and it is hereby granted W. K. Smith to remove 10 loads of dirt at the corner of Eber and Del Monte Streets, Ocean Beach, for the purpose of filling up a small canyon running through lots 21, 22, 23 and 24, block 35, provided that, after removing said dirt, the intersection of Eber and Del Monte Streets will not be below official grade.

## R E S O L U T I O N   N O.   1 2 6 8 7.

BE IT RESOLVED By the Common Council of the City of San Diego as follows:

That the Superintendent of the Department of Streets be and he is hereby authorized and directed to notify the owner of the property on 12th Street, just north of "E" Street, to remove the dead tree in front of said property, as the same is nearly blown down and dangerous to pedestrians.

## R E S O L U T I O N   N O.   1 2 6 8 8.

BE IT RESOLVED By the Common Council of the City of San Diego as follows:

That the Department of Water be and it is hereby authorized and directed to extend the 2" main in Pacific Avenue, from 150 feet, E of E of Cable Street, to Lots 18 and 19, block 48, Ocean Beach Addition, approximately 300 feet.



## R E S O L U T I O N   N O.   1 2 6 8 9.

BE IT RESOLVED BY the Common Council of the City of San Diego as follows:

That the City Engineer be and he is hereby authorized and directed to check up all work which has been done under and by virtue of Resolutions Nos, 1928, 1929, 1930, 1931 and 1932, on file in the office of the City Clerk, which granted permission to grade certain streets by private contract, and report on same to this Common Council by Monday, January 20th, 1913, if possible.

## R E S O L U T I O N   N O.   1 2 6 9 0.

BE IT RESOLVED By the Common Council of the City of San Diego as follows:

That the Department of Finance, Ways and Means be and it is hereby authorized and directed to advertise for bids and enter into a contract for the removal of surplus dirt from various points in the vicinity of 31st and Grape Streets and placing same in a fill across the canyon in Grape Street, between Fern Street and 31st Street, said work to be done under the direction and supervision of the City Engineer and to the satisfaction of the Superintendent of Streets.

## R E S O L U T I O N   N O.   1 2 6 9 1.

BE IT RESOLVED By the Common Council of the City of San Diego as follows:

That the City Auditor be and he is hereby authorized to issue a moving picture to Louis D. C. Sample and Lloyd G. Peters at 1249 Fifth Street, as successors to G. M. Shorey, for the Queen Theatre, subject to regulation by the Police Department, and subject to the approval of the Electrical Inspector, Building Inspector and the Superintendent of the Department of Fires & Sewers.

## R E S O L U T I O N   N O.   1 2 6 9 2.

BE IT RESOLVED By the Common Council of the City of San Diego as follows:

That the City Auditor be and he is hereby authorized to issue a loan agency license to the Security Loan Co., W. E. Evans and Wm. C. Wilde, proprietors, at 501 Union Building, subject to regulation by the Police Department.

## R E S O L U T I O N   N O.   1 2 6 9 3.

BE IT RESOLVED By the Common Council of the City of San Diego, as follows:

That permission be and it is hereby granted the DRAMATIC ORDER KNIGHTS OF KHORASSAN to conduct a parade on Saturday Afternoon, January 18th, 1913, over the following route, subject to regulation by the Police Department: Commencing at the Santa Fe Depot, east on "D" Street to Third Street; thence north on Third Street to "C" Street; thence east on "C" Street to Sixth Street; thence south on Sixth Street to "G" Street; thence west on "G" Street to Third Street, and thence north on Third Street to "E" Street and disband.

## R E S O L U T I O N   N O.   12694.

BE IT RESOLVED By the Common Council of the City of San Diego, as follows:

That the City Auditor be and he is hereby authorized to issue the following licenses, subject to regulation by the Police Department:

F. A. Beeman, transfer stand at First & D Streets, as successor to L. B. Seiler.

Walter J. Miller, transfer stand at Third and F Streets.

Ed. Gutwillig, transfer stand at Sixth and H Streets.

Lake & Sears, transfer stand at First & D Streets, (2 wagons.)

John Papastathes, peddling fruit and vegetables, as successor to John Capitas.

George Rones, peddling fruit and vegetables.

Hotel Olive, runner at 936 State Street.

George C. Fady, peddling razors and hones for one day, outside of the congested district.

Samuel L. Saul, free soldier's License peddling fruit and vegetables.

I Hereby Certify, that the above and foregoing is a full, true and correct copy of Resolutions Nos. 12681, 12682, 12683, 12684, 12685, 12686, 12687, 12688, 12689, 12690, 12691, 12692, 12693 and 12694 of the resolutions of the City of San Diego, California, as each was adopted on the 15th day of January, 1913, by the Common Council of said City.

Allen H. Wright,

City Clerk of the City of San Diego, California,

By Hugh A. Sanders Deputy.

# RESOLUTION OF AWARD NO. 1 2 6 9 5.

C Street.

Resolved, that the Common Council of the City of San Diego, California, having in open session on the 23rd day of December, 1912, opened, examined and publicly declared all sealed proposals or bids offered for doing the following work, to-wit:

The paving, with asphalt pavement, laid upon a concrete base of the roadway of C Street, in said City, from curb line to curb line, from the east line of Twelfth Street to the east line of Sixteenth Street in said City, including the roadway of all intersections of said C Street with cross streets, between said points, according to the specifications therefor contained in Ordinance No. 4111 of the ordinances of said City, and according to, and as shown upon, the plans, drawings and typical cross-sections contained in Document No. 53723, on file in the office of the City Clerk of said City, and copies of which are on file in the office of the City Engineer of said City.

Also, as a part of said work, the construction of concrete curbing upon the said C Street, on both sides thereof, from the east line of Twelfth Street to the east line of Sixteenth Street, including the returns in all intersections of said C Street with Cross Streets, between said points, (excepting such portions of the said C Street and the said intersections of streets, between said points, already curbed with concrete at the time of the adoption of Resolution of Intention No. 11656, on file in the office of the City Clerk of said City), according to the specifications therefor contained in Ordinance No. 1140 of the ordinances of said City, and according to, and as shown upon, said plans, drawings and typical cross-sections contained in said Document No. 53723.

And also, as a part of said work, the construction in the said C Street of the following re-inforced concrete culverts, to-wit: one twenty-four inch re-inforced concrete culvert at each of the intersections of said C Street with Fourteenth Street and Fifteenth Street, and two twenty-four inch re-inforced concrete culverts at the intersection of said C Street with Thirteenth Street; according to the plans, drawings and typical cross-sections and specifications therefor contained in said Document No. 53723.

All of said plans, drawings and typical cross-sections and specifications contained in said Document No. 53723, and said specifications contained in said Ordinances No. 4111, and No. 1140, are, by reference thereto incorporated herein and made a part hereof.

The costs and expenses of said work and improvement are to be assessed upon the dis-

trict which is more particularly described in Resolution of Intention No. 11656, on file in the office of the City Clerk of said City.

For further particulars and a description of said assessment district, reference is hereby made to said Resolution of Intention No. 11656.

The said Common Council hereby rejects all of said proposals or bids, except the next herein mentioned, and hereby awards the contract for said work to the lowest regular responsible bidder, to-wit: To FAIRCHILD-GILMORE-WILTON COMPANY, at the prices specified in its bid for said work, on file in the office of the Clerk of said City, to-wit: Paving per square foot, 17- $\frac{1}{2}$  cents; culverts, complete, per lineal foot, \$2.00; cement curb, per lineal foot, 36 cents.

The Clerk of said City of San Diego is hereby directed to post a notice of this award conspicuously for five days on or near the chamber door of the said Common Council, and also to cause said notice to be published for two days in The Evening Tribune, a daily newspaper published and circulated, and of general circulation, in the said City of San Diego, and hereby designated for that purpose.

The said Common Council determined that serial bonds bearing interest at the rate of seven per cent. per annum shall be issued to represent assessments of twenty-five dollars or over for the cost of said work or improvement. Said serial bonds shall extend over a period ending ten years from their date, and an even annual proportion of the principal sum thereof shall be payable by coupon, on the second day of January, every year after their date, until the whole is paid, and the interest shall be payable semi-annually, by coupon on the second days of January and July, respectively, of each year, at the rate of seven per cent. per annum, on all sums unpaid, until the whole of said principal and interest are paid. Said bonds shall be issued in accordance with the provisions of an Act of the Legislature of the State of California, entitled, "An Act to Provide A system of Street Improvement Bonds to Represent Certain Assessments for the Cost of Street Work and Improvement Within Municipalities, and also for the Payment of Such Bonds," approved February 27th, 1893, and of all acts supplementary thereto, or amendatory thereof. And said Common Council determined that said serial bonds shall be issued to represent the expenses of said work or improvement.

Passed and adopted by the said Common Council of the said City of San Diego, California, this 20th day of January, 1913, by the following vote, to-wit:

AYES---COUNCILMEN Adams, Fay, Schon, Woods and Dodson.

NOES---NONE

ABSENT-NONE.

A. E. Dodson,

President of the Common Council of the City of  
San Diego, California.

The foregoing Resolution of Award was thereupon approved by the said Common Council of the said City of San Diego, California, this 20th day of January, 1913, by the following vote, to-wit:

AYES---COUNCILMEN Adams, Fay, Schon, Woods and Dodson.

NOES---NONE

ABSENT-NONE.

being a three-fourths vote of said Common Council.

A. E. Dodson,

President of the Common Council of the City of  
San Diego, California.

I hereby certify that the above and foregoing is a full, true and correct copy of Resolution No. 12695 of the resolutions of the City of San Diego, California, as adopted by the Common Council of said City on the 20th day of January, 1913.

Allen H. Wright,  
City Clerk of the City of San Diego, California.

By Hugh A. Sanders Deputy.

R E S O L U T I O N   N O .   1 2 6 9 6 .

WHEREAS, in consideration of a warrant for the sum of \$20.22, issued by the Commissioners in the matter of the opening and extending of Ida Street, also known as Ibex Street, in the City of San Diego, California, from the north line of "A" Street to the north line of E W. Morse's Subdivision, Fanny Roberts, of the City of San Diego, has executed to the City of San Diego a grant deed conveying to said City a strip of land 1.2 feet wide off of the westerly side of lot 36, in block 120, of E. W. Morse's Subdivision, according to the official map thereof No. 547, on file in the office of the County Recorder of San Diego County, California, together with a release of mortgage thereon, NOW THEREFORE,

BE IT RESOLVED By the Common Council of the City of San Diego, as follows:

That said Deed be, and the same is hereby accepted for the purposes aforesaid,

The City Clerk of said City is hereby directed to cause the said deed and the said Release of Mortgage to be filed of record in the office of said County Recorder of San Diego County.

Passed and adopted by the said Common Council of the said City of San Diego, California, this 20th day of January, 1913, by the following vote, to-wit:

AYES---COUNCILMEN Adams, Fay, Sehon, Woods and Dodson.

NOES---NONE

ABSENT-NONE.

A. E. Dodson,  
President of the Common Council of the City of  
San Diego, California.

I Hereby certify that the above and foregoing Resolution was passed by the Common Council of the said City of San Diego, at the time and by the vote above stated.

Allen H. Wright,  
City Clerk of the City of San Diego, California, and exofficio  
Clerk of the Common Council of the City of San Diego,

(SEAL)

By W. E. Bartlett Deputy.

I Hereby certify that the above and foregoing is a full, true and correct copy of Resolution No. 12696, of the resolutions of the City of San Diego, California, as adopted by the Common Council of said City, on the 20th day of January, 1913.

Allen H. Wright,  
City Clerk of the City of San Diego, California,  
By Hugh A. Sanders Deputy.

R E S O L U T I O N   N O .   1 2 6 9 7 .

ADOPTING MAP OF BELLEVUE, AND ACCEPTING THE STREET  
THEREIN.

BE IT RESOLVED By the Common Council of the City of San Diego, as follows:

Said Common Council hereby finds that that certain map, entitled, "Bellevue, being

a subdivision of fractional Block 82, of Middletown Add., Map No. 384, and a portion of Pueblo Lot No. 122 and more particularly described as follows:- Beginning at a point on the West boundary of P.L. 1122, and distant S. 0°25' W. 660 feet from the N.W. Cor. thereof; thence N. 88°33' W. 353.24 feet; thence N. 0° 25' E. 280 feet thence S 88° 33' E. 353.24 feet, thence S. 0° 25' W. 280.0 feet; to beginning. Surveyed February 1912 by Will S. King, C.E." is made in the manner and form prescribed by law, and conforms to the surrounding surveys; and that said map and the subdivision of land shown thereof is hereby allowed; and said Common Council hereby accepts on behalf of the public the following street shown on said map to-wit Sutter Street, and said Sutter Street is hereby declared to be a public street and dedicated to the public use.

The Clerk of said City is hereby authorized and directed to endorse upon said map, as and for the act of this Common Council, that said Sutter Street is accepted on behalf of the public as hereinbefore stated.

Passed and adopted by the said Common Council of the said City of San Diego, California, this 20th day of January, 1913, by the following vote, to-wit:

AYES---COUNCILMEN Adams, Fay, Sehon, Woods and Dodson.

NOES---NONE

ABSENT-NONE.

A. E. Dodson,

President of the Common Council of the City of  
San Diego, California.

I Hereby Certify that the above and foregoing Resolution was passed by the Common Council of the said City of San Diego, at the time and by the vote above stated.

Allen H. Wright,

City Clerk of the City of San Diego, California, and Ex-officio  
Clerk of the Common Council of the City of San Diego.

(SEAL)

By W. E. Bartlett Deputy.

I Hereby certify that the above and foregoing is a full, true and correct copy of Resolution No. 12697 of the resolutions of the City of San Diego, California, as adopted by the Common Council of said City on the 20th day of January, 1913.

Allen H. Wright,

City Clerk of the City of San Diego, California,

By Hugh A. Sanders Deputy.

#### RESOLUTION NO. 12698.

##### F Street Lighting No. 1.

RESOLVED, that it is the intention of the Common Council of the City of San Diego, California, to order the following improvement to be made within said City, to-wit:

The installation upon the sidewalks on both sides of F Street, in and along the curb line of said sidewalks, between the east line of India Street and the west line of Ninth Street, in said City of San Diego, (excepting upon the south side of said F Street, between Columbia Street and India Street) of ornamental iron posts, carrying clusters of Incandescent lights, for the lighting of said F Street, between said points.

Also, the installation on both sides of said F Street, between said points, (excepting on the south side of said F Street, between Columbia Street and India Street) of underground conduits and electric wires, for the purpose of furnishing of electric current for the lighting of said street.

Also the furnishing of electric current for the lighting of said F Street, between Columbia Street and India Street.



said points, (excepting on the south side of said F Street, between Columbia Street and India Street), together with the maintenance of the posts, wires, conduits and lamps thereon.

Such furnishing of electric current, and such maintenance of appliances shall be for the period of one year, from and after the date of the contract for the same.

Said work of improvement shall be done in all respects according to, and at the places shown by, and of the materials provided for in the plans and specifications therefor to be hereafter prepared by the City Engineer of said City, and furnished to this Common Council, as hereinafter set forth.

That the exterior boundaries of the district in said City of San Diego to be benefited by said improvement, and to be assessed to pay the costs and expenses thereof, and to be known as the assessment district, are hereby specified as follows, to-wit;

Beginning at a point on the east line of India Street, distant fifty feet north from the north line of F Street; thence east on a line parallel to and distant fifty feet north from the north line of F Street to an intersection with the west line of Front Street; thence easterly to a point on the east line of Front Street distant fifty feet north from the north line of F Street; thence east on a line parallel to and distant fifty feet north from the north line of F Street to an intersection with the west line of Ninth Street; thence south along the west line of Ninth Street to a point distant fifty feet south from the south line of F Street; thence west on a line parallel to and distant fifty feet south from the south line of F Street to an intersection with the east line of Front Street; thence westerly to a point on the west line of Front Street distant fifty feet south from the south line of F Street; thence westerly on a line parallel to and distant fifty feet south from the south line of F Street to an intersection with the east line of Columbia Street; thence northwesterly to the northwest corner of the intersection of said F Street with Columbia Street; thence west along the north line of F Street to the east line of India Street; thence north along the east line of India Street to the point or place of beginning excepting therefrom all public streets, roads, alleys, avenues and highways.

Said Common Council does hereby order that one-fifth of the costs and expenses of said improvement of furnishing electric current and maintenance of appliances shall be paid out of the Treasury of said City, from the Street Light Fund of said City.

That the proposed improvement is hereby referred to the City Engineer of said City and said City Engineer is hereby directed to make and file with the Clerk of said Common Council, a report in writing presenting the following:

1. Plans and specifications for the work required in order to make said improvements
2. An Estimate of the cost of said improvement and of the incidental expenses in connection therewith;

3. A Diagram showing the district above referred to, and also the boundaries and dimensions of the respective subdivisions of the land within said district, each of which subdivisions shall be given a separate number in red ink upon said diagram.

4. A proposed assessment of the total amount of the costs and expenses of the proposed improvement upon the several subdivisions of land in said district, in proportion to the estimated benefits to be received by such subdivisions, respectively, from said improvement; provided, that whenever any portion or percentage of the costs and expenses of such improvement is ordered to be paid out of the treasury of the municipality, as hereinabove provided, the amount of such portion or percentage shall first be deducted from the total estimated cost and expenses of such improvement. and the assessment upon property, proposed in said report, shall include only the remainder of said estimated costs and expenses. Said assessment shall refer to such subdivisions upon said diagram by the respective red ink numbers thereof, and shall show the names of the owners, if known, other-

wise designating them as unknown. No mistake in the name of the owner of any parcel of land shall affect the validity of the assessment thereon.

This proceeding shall be designated as "F Street Lighting No. 1."

Passed and adopted by the said Common Council of the said City of San Diego, California, this 20th day of January, 1913, by the following vote, to-wit:

AYES---COUNCILMEN Adams, Fay, Sehon, Woods and Dodson.

NOES---NONE

ABSENT-NONE.

A. E. Dodson,

President of the Common Council of the City of  
San Diego, California.

I Hereby certify that the above and foregoing Resolution was passed by the Common Council of the said City of San Diego, at the time and by the vote above stated.

Allen H. Wright,

City Clerk of the City of San Diego, California,

And Ex-Officio Clerk of the Common Council of the City of San Diego,

(SEAL)

By W. E. Bartlett Deputy.

I Hereby certify that the above and foregoing is a full, true and correct copy of Resolution No. 12698 of the resolutions of the City of San Diego, California, as adopted by the Common Council of said City, on the 20th day of January, 1913.

Allen H. Wright,

City Clerk of the City of San Diego, California,

By Hugh A. Sanders Deputy.

#### RESOLUTION NO. 12699.

BE IT RESOLVED By the Common Council of the City of San Diego as follows:

That the department of Water be and hereby is authorized to refund to C. H. Grandenberg, 3604 4th Street, the sum of \$3.00 on account of exchange of meter plate, said C. H. Grandenberg having paid for a \$5.00 plate and exchanged it for a \$2.00 plate.

#### RESOLUTION NO. 12700.

BE IT RESOLVED By the Common Council of the City of San Diego as follows:

That Monday, the 3rd day of February, 1913, at eleven o'clock A.M., in the Council Chamber, in the City Hall of said City of San Diego, be, and the same are hereby fixed as the time and place for hearing the appeal of C. Wardlaw, from the Superintendent of Street's assessment in the matter of paving and otherwise improving University Avenue, in the City of San Diego, California, from the east line of Park Boulevard to the west line of First Street, under Resolution of Intention No. 10377.

The Clerk of said Common Council is hereby directed to give notice of the time and place of hearing said appeal, also of the acts complained of.

Said notice shall be published in The Evening Tribune, a newspaper published and circulated and of general circulation in the said City of San Diego, for a period of five (5) days.

#### RESOLUTION NO. 12701.

BE IT RESOLVED By the Common Council of the City of San Diego, as follows:

That the diagram of the property affected or benefited by the proposed work or



improvement to be done on Arizona Street between the south line of University Avenue, and the north line of the 1400 acre public park, in said City of San Diego, as described in Resolution No. 10969, and to be assessed to pay the expenses thereof, which said diagram has been made by the City Engineer of the City of San Diego, California, pursuant to direction from this Common Council, and which said diagram is dated January 10th, 1913, be, and the same hereby is approved.

And the Clerk of said City is hereby directed at the time of this approval, to certify the fact and date thereof, and to immediately deliver said diagram so certified to the Superintendent of Streets of said City.

## RESOLUTION NO. 12702.

BE IT RESOLVED By the Common Council of the City of San Diego, as follows:

That the City Engineer of said City is hereby directed to furnish this Common Council with a description of the exterior boundaries of the district of lands to be affected and benefited by, and to be assessed to pay the costs, damages and expenses of, the closing of Whitman Street, in said City of San Diego, from the northwesterly line of Ampudia Street to the southeasterly line of Arista Street.

R E S O L U T I O N      N O.      1 2 7 0 3.

BE IT RESOLVED By the Common Council of the City of San Diego as follows:

That the Superintendent of the Department of Fire and Sewers be authorized and empowered to purchase lot 2, of block 40 La Jolla Park, at the purchase price of One Thousand (1000) Dollars; said lot to be used for a fire station in La Jolla, as provided for in the recent issue of bonds for improvements in the Fire Department, etc.

R E S O L U T I O N .                      N O .                      1 2 7 0 4 .

BE IT RESOLVED By the Common Council of the City of San Diego as follows:

That the following promotions and appointments be and they are hereby made in the San Diego Fire Department:

E. L. Miller, promoted from Fireman 2nd Class to Fireman 1st Class;  
J. T. Hillan, promoted from Fireman 2nd Class to Fireman 1st Class;  
T. J. Fitzgerald, appointed Fireman 2nd Class.

## RESOLUTION NO. 12705.

BE IT RESOLVED By the Common Council of the City of San Diego as follows:

That the City Auditor be and he is hereby authorized to issue the following licenses, subject to regulation by the Police Department:

Harry Guernsey, transfer stand, outside of the congested district.

J. M. Williams,       "       "       "       "       "       "

J. M. Hards, auto stand at 1142 D Street.

Theo. Banakos, peddling fruit and vegetables.

Morris Begelman, free license peddling furt and vegetables until April 15th, 1913.

J. R. Harrington, peddling fruit and vegetables.

Alfred Knight, tamale stand at 4th and "F" Streets, as successor to F. A. Duarte.

August Schulte, pool and billiard hall (5 tables) on the east side of Sixth Street, between "G" and "H" Streets.

Wm. T. Bruner, free license peddling fruit and vegetables until March 31st, 1913.

George Miller, free license peddling soap, until March 31st, 1913, outside of the congested district.

## R E S O L U T I O N   N O.   1 2 7 0 6.

BE IT RESOLVED By the Common Council of the City of San Diego as follows:

That the City Auditor be and he is hereby authorized to issue a wholesale liquor license to H. M. Polzien at 936 Second Street, subject to regulation by the Police Department.

## R E S O L U T I O N   N O.   1 2 7 0 7.

BE IT RESOLVED By the Common Council of the City of San Diego as follows:

That the Chief of Police be and he is hereby authorized to place to the credit of the Police Relief Association the sum of \$8.33, same being one-third of a reward of \$25.00 paid for the arrest of one W. L. Meader, a straggler from the U.S. S. Denver, and to pay the remaining two-thirds of said reward to P. Boisseree, arresting officer.

## R E S O L U T I O N   N O.   1 2 7 0 8.

BE IT RESOLVED By the Common Council of the City of San Diego as follows:

That resolution No. 12591, accepting the resignation of E. E. Campbell as patrolman in the Police Department, be and the same is hereby repealed; and E. E. Campbell is hereby continued as a patrolman in the Police Department with pay from January 20th, 1913.

## R E S O L U T I O N   N O.   1 2 7 0 9.

BE IT RESOLVED By the Common Council of the City of San Diego as follows:

That the following appointments be and they are hereby made in the Police Department Joseph E. Sanford, appointed patrolman, vice A. S. Reeder, resigned. Lorne J. Palmateer, appointed patrolman, vice C. L. Severy, dismissed.

## R E S O L U T I O N   N O.   1 2 7 1 0.

BE IT RESOLVED By the Common Council of the City of San Diego as follows:

That upon the Recommendation of the Superintendent of the Department of Police, Health & Morals, C. L. Severy be and he is hereby dismissed as patrolman in the Police Department, same to take effect from January, 15th, 1913.

## R E S O L U T I O N   N O.   1 2 7 1 1.

BE IT RESOLVED By the Common Council of the City of San Diego as follows:

That permission be and it is hereby granted the California Carnival Co. to conduct a carnival and animal show at the northwest corner of India and "D" Streets, during the week of July 4th, 1913, provided the grounds and streets be put in as good condition after said carnival as they are at present; and

Permission is also granted to decorate "D" Street with flags bunting and electric lights, provided the same be removed after said carnival; and

Permission is also granted to conduct a parade through the streets of San Diego, outside of the central congested district.

All of the above permissions are granted subject to regulation by the Police Department, Fire Department and Electrical Department, and provided, that 20 per cent of the gate receipts to the carnival grounds shall be donated to the Police Benefit Fund for the services rendered by the Police Department in regulating the taking of tickets, etc.,

## R E S O L U T I O N   N O.   1 2 7 1 2.

BE IT RESOLVED By the Common Council of the City of San Diego as follows:

That an extension of 60 days time be and it is hereby granted C. H. Tingey to complete the grading of Arizona Street, between University Avenue and the City Park, and the Street Superintendent is hereby directed to note said extension upon the contract.

R E S O L U T I O N   N O.   1 2 7 1 3.

BE IT RESOLVED By the Common Council of the City of San Diego as follows:

That permission be and it is hereby granted Thomas B. O'Reilly to remove four trees from in front of 4011 "L" Street , provided that the same be replaced with palms or some other suitable trees or shrubbery.

R E S O L U T I O N   N O.   1 2 7 1 4.

BE IT RESOLVED By the Common Council of the City of San Diego as follows:

That permission be and it is hereby granted Mrs. M. T. McVey to install a crude oil storage tank at the corner of Third and Elm Streets, subject to the approval of the Fire Marshal.

R E S O L U T I O N   N O.   1 2 7 1 5.

BE IT RESOLVED By the Common Council of the City of San Diego as follows:

That an extension of 60 days time be and it is hereby granted C. W. Cawley to complete the sidewalking and curbing on Palm Street, between the east line of 28th Street, and the west line of 30th Street.

R E S O L U T I O N   N O.   1 2 7 1 6.

BE IT RESOLVED By the Common Council of the City of San Diego, as follows:

That the Department of Water be and it is hereby authorized to make the following extensions, to-wit:

2" main in Jefferson Street, from 10 feet E of C of Harney Street, to lots 3, and 4, blocks 482 and 483, Old Town Addition, Approximately 300 feet.

2" main in Utah Street, from 375 feet N of N of University Avenue to Lots 4 to 10 inc., block 205, University Heights Addition. Approximately 220 feet.

R E S O L U T I O N   N O.   1 2 7 1 7.

BE IT RESOLVED BY The Common Council of the City of San Diego as follows:

That H. F. SHEPHERD, Sergeant of Police, be and he is hereby authorized to return to J. E. McFadden the balance of the funds now in his possession, remaining after the redemption of certain tags issued at the Old Town Bridge through the Automobile Association for the Pacific Beach Races, on New Years Day.

I Hereby certify that the above and foregoing are full, true and correct copies of Resolutions Nos. 12699, 12700, 12701, 12702, 12703, 12704, 12705, 12706, 12707, 12708, 12709, 12710, 12711, 12712, 12713, 12714, 12715, 12716 and 12717 of the resolutions of the City of San Diego, California, as adopted by the Common Council of said City on the 20th day of January, 1913.

Allen H. Wright,

City Clerk of the City of San Diego, California

By Hugh A. Sanders Deputy.

R E S O L U T I O N   N O.   1 2 7 1 8.  
 RESOLUTION PROPOSING CERTAIN AMENDMENTS TO THE  
 PRESENT CHARTER OF THE CITY OF SAN DIEGO.

\*\*\*\*\*

BE IT RESOLVED By the Common Council of the City of San Diego, as follows:

In pursuance of the provisions of Section Eight of Article Eleven of the Constitution of the State of California, the Common Council of the City of San Diego, being the legislative body of said City, hereby proposes to the qualified electors thereof, the following amendments to the present Charter of said City.

PROPOSITION I

Amend section 3, Chapter 4, Article I of said Charter, to read as follows:

"Section 3. No ordinance passed by the Common Council (except when otherwise required by the general laws of the State, or by the provisions of this Charter, respecting street improvements, and except an ordinance for the immediate preservation of the public peace, health or safety, or financial benefit to the City, which contains a statement of its urgency, and is passed by the vote of two-thirds of all the members of the Common Council) shall go into effect before thirty days from the time of its final passage and approval; and if, during said thirty days a petition signed by electors of the City equal in number to at least seven per cent of the entire vote cast for all candidates for Mayor, at the last preceding general election at which a Mayor was elected, protesting against the passage of such ordinance, be presented to the Common Council, the same shall thereupon be suspended from going into operation, and it shall be the duty of the Common Council to reconsider such ordinance, and if the same is not entirely repealed, the Common Council shall submit the ordinance as is provided in Section 2 of this Chapter, to the vote of the electors of the City, either at the next general election or at a special election to be called for that purpose, and such ordinance shall not go into effect or become operative unless a majority of the qualified electors voting on the same shall vote in favor thereof. Said petition shall be in all respects in accordance with the provisions of said section 2, except as to the percentage of signers, and be examined and certified by the Clerk in all respects as is therein provided.

However, no grant of any franchise shall be construed to be an urgency measure, but all franchises shall be subject to the referendary vote herein provided for and shall not go into effect before thirty days from the time of its final passage and approval by the Mayor."

Amend Section 4, of said Chapter 4, of Article I, of said Charter, to read as follows:

"Section 4. The holder of any elective office may be removed at any time by the electors qualified to vote for a successor of such incumbent. The procedure to effect the removal of an incumbent of an elective office shall be as follows: A petition signed by electors entitled to vote for a successor to the incumbent sought to be removed, equal in number to at least twenty-five per cent of the entire vote cast for all candidates for Mayor at the last preceding general election at which a Mayor was elected, demanding an election of a successor of the person sought to be removed, shall be filed with the City Clerk; provided, that the petition sent to the Common Council shall contain a general statement of the grounds for which the removal is sought. The signatures to the petition need not all be appended to one paper, but each signer shall add to his signature, his place of residence, giving the street and number. One of the signers of each such paper,

shall make oath before an officer competent to administer oaths, that the statements therein made are true, and that each signature to the paper appended is the genuine signature of the person, whose name purports to be thereunto subscribed. Within ten days from the date of filing such petition, the City Clerk shall examine and from the great register ascertain, whether or not said petition is signed by the requisite number of qualified electors, and if necessary, the Common Council shall allow him extra help for that purpose, and he shall attach to said petition his certificate showing the result of said examination. If, by the Clerk's certificate, the petition is shown to be insufficient, it may be amended within ten days from the date of said certificate. The Clerk shall, within ten days after such amendment, make like examination of the amended petition, and if his certificate shall show the same to be insufficient, it shall be returned to the person filing the same without prejudice, however, to the filing of a new petition to the same effect. If the petition shall be found to be sufficient, the Clerk shall submit the same to the Common Council without delay: If the petition shall be found to be sufficient, the Common Council shall order and fix a date for holding the said election, not less than thirty days nor more than forty days from the date of the Clerk's certificate to the Common Council that a sufficient petition is filed.

"The Common Council shall make or cause to be made, publication of notice, and all arrangements for holding of such election, and the same shall be conducted, returned, and the result thereof declared in all respects as are other city elections. The successor of any officer so removed shall hold office during the unexpired term of his predecessor. Any person sought to be removed may be a candidate to succeed himself, and, unless he requests otherwise in writing the Clerk shall place his name on the official ballot without nomination. In any such removal election, the candidate receiving the highest number of votes shall be declared elected. At such election if some other person that the incumbent receives the highest number of votes, the incumbent shall thereupon be deemed removed from the office upon the qualification of his successor. In case the party who received the highest number of votes should fail to qualify within ten days after receiving the notification of election, the office shall be deemed vacant. If the incumbent receives the highest number of votes, he shall continue in office."

PROPOSITION II.

Amend Section 2, of Chapter 1, of Article II of said Charter to read as follows:

"Section 2.-

(a) The Common Council shall consist, as at present, of five (5) members, to be nominated and elected at large by the electors of the City of San Diego, and shall hold office for four (4) years, except that at the election held first after the adoption of this amendment, three members shall be elected, and the term of the two elected at the general municipal election of 1911, shall continue for four years from said election of 1911.

(b) Each member of the Common Council shall receive as compensation, the sum of three thousand six hundred dollars (\$3600.00) per annum, payable in equal monthly installments.

(c) Each member of the Common Council shall have been both an elector and an actual resident of the City at least three (3) years next preceding his election, And shall give bond in the sum of five thousand dollars (\$5000.00). If such bond is furnished by a Surety Company, the premium thereon shall be paid by the City, provided such premium shall not exceed one-half of one per cent.

(d) The Common Council shall have, possess, and exercise all legislative and judicial powers and functions conferred upon it by this Charter, or by the General Laws of the State of California.

(e) All the executive and administrative powers, authorities and duties conferred in the foregoing subdivision (d) are distributed into and among five departments, as follows;

1. Department of Finance and Public Utilities.
2. Department of Police;
3. Department of Streets and Sewers;
4. Department of Fire, Electricity and Buildings;
5. Department of Water.

(f) Each member of the Common Council shall be Commissioner of a Department.

(g) The Common Council shall, by a majority vote, on its first regular meeting of May, in each odd-numbered year, designate one of its members for each of the said Departments, (except that it will be unnecessary to re-appoint a member to the Department held by him), provided, however, that the Common Council, may, whenever it appears that the public service is benefited thereby, by a majority vote of the members of the Common Council, transfer a member from one Department to another Department, and in case of failure by the Common Council to decide upon and make such assignments to any Department, as herein named, then, in that event, the Mayor shall have authority to make such assignments.

(h) At the first meeting in May, or as soon thereafter as may be practicable, of each odd-numbered year, the Common Council shall elect, by a majority vote of all its members, a City Attorney, a City Clerk, a City Engineer, a Chief of Police, a Superintendent of Streets, and such other officers and assistants as shall be provided by this Charter, or by ordinance, as may be necessary for the proper and efficient conduct of the affairs of the City.

Any Charter officer elected or appointed by the Common Council, may be removed from office at any time by a vote of two-thirds majority of the members of the Common Council.

(i) The Common Council shall determine the powers and duties to be performed by, and assign them to, the appropriate Departments; and shall prescribe the powers and duties of all officers and employees. Such Council may assign particular officers and employees to one or more of the departments, and may require an officer or employee to perform duties in two or more departments; and may make such other rules and regulations as may be necessary or proper for the efficient and economical conduct of the business of the City.

(j) Any officer or assistant other than Charter Officers, elected and appointed by the Common Council, may be removed from office at any time by a majority vote of the members thereof.

(k) The Common Council shall have the power to, from time to time, create, fill and discontinue offices and employments, other than herein prescribed, according to their judgment of the needs of the City; and may, by ordinance, prescribe, limit or change the compensation of such officers or employees."

### PROPOSITION III

Amend Section 5, of Chapter 1, of Article II of said Charter to read as follows:



222

"Section 5. Said Common Council shall:

1. Annually choose one of its members as president of the Common Council, who may be removed by the affirmative vote of not less than two-thirds of the members of the said Common Council; and who shall, when, and so long as the Mayor is temporarily unable to perform his official duties, act as Mayor pro tempore. Whenever both the Mayor and the President of the Common Council, are temporarily unable to perform their official duties the members of the Common Council shall act as Mayor in order of their precedence, according to the precedence given to them as Commissioners of Departments enumerated in subdivision (e) of Section 2, Chapter 1, of Article II of this Charter.

2. Establish rules for its proceedings.

3. Keep a journal of its proceedings, and allow the same to be published. The ayes and noes on any question shall, on demand of any two members, be taken and entered therein.

4. Having authority to punish its members for disorderly or contemptuous behavior in its presence, and to expel any member by the affirmative vote of not less than two-thirds of its members, specifying in the order of expulsion the cause thereof.

5. Have power to compel the attendance of witnesses and production of papers pertinent to any business before said Common Council, or any of its committees.

Section 20, of Chapter 1, of Article II, of said Charter is hereby repealed.

Amend Section 1, of Chapter 1, of Article II, of said Charter, to read as follows:

"Section 1. The Mayor shall be the chief executive officer of the City. He shall be elected by the qualified voters of the City of San Diego, at each general city election, and his term of office shall be two years. He shall ex-officio, as Mayor preside at the meetings of the Common Council, but shall not be entitled to vote."

#### PROPOSITION IV.

Amend Section 1, of Chapter 8, of Article III, to read as follows:

"Section 1. All salaried officers of this City, other than the Mayor, must, before they can enter upon the discharge of their official duties, give bonds conditioned for the faithful performance of such duties, with two or more sureties, which sureties shall be freeholders within this State, and residents thereof, and worth the sums for which they become liable on such bonds, over and above all just debts and liabilities in unencumbered property, situated within this State, which is not exempt from execution, and forced sale; provided, that no official, deputy Clerk, or employe of said City of San Diego, shall be accepted as a surety upon any bond or undertaking to be executed to said City, or for the protection of said City. The sureties on such bonds shall accompany the same with an affidavit that they are each freeholders within this State, and residents thereof, and are each worth the sum for which they become liable, as specified in such bond, over and above all their just debts and liabilities, exclusive of property exempt from execution; provided, that any corporation with a paid-up capital of not less than one hundred thousand dollars, incorporated under the laws of the State of California, or any other state of the United States, for the purpose of making, guaranteeing, or becoming a surety upon bonds or undertakings required or authorized by law, or which by the laws of the State where it was originally incorporated has such powers, and which shall have complied with all the requirements of the laws of the State of California, regulating the formation or admission of these corporations to transact such business in the State of California, may be accepted as sole and sufficient surety upon any such undertaking or bond. All official bonds must be approved by the Auditing Committee, in open session. The Amounts



of all official bonds, excepting the bonds of the members of the Common Council shall be fixed by the Common Council by ordinance. The premiums on all official bonds, where the surety is a corporation incorporated for the purpose of making, guaranteeing or becoming a surety upon bonds and undertakings, shall be at the expense of the City and paid out of the City Treasury, provided, that any such premium does not exceed one-half of one per cent."

#### PROPOSITION V.

Amend Chapter 2, of Article VI of said Charter by adding to said Chapter a new section, to be numbered Section 8½. and to read as follows:

"Section 8 1/2. Whenever, in the judgment of the Common Council the business interests or convenience of the City require a new or different system of municipal accounting, said Common Council shall have power by ordinance, and is hereby vested with authority to modify or abolish the present system of accounts heretofore established or used, or to adopt a new system or systems of accounts, and to that end the Mayor may nominate, and the Council confirm, the appointment of experts, who shall be paid out of the General Fund of the City."

#### PROPOSITION VI.

Amend Section 9, of Chapter 2, of Article VI, of said Charter, to read as follows:

"Section 9. The following funds are hereby established:

1. "Fire Department Fund," upon which all warrants must be drawn for the Fire Department for salaries, supplies and expenses, whatsoever.
2. "Salary Fund," from which all salaries of City officers and their deputies must be paid, unless otherwise provided in this section.
3. "Police Department Fund," from which must be paid all expenses of the Police Department, for salaries, supplies and expenses.
4. "Street Fund," from which must be paid all expenses for salaries, street repairs, street sprinkling and cleaning, highways, and bridge repairs, and all other street improvements not otherwise provided for in this Charter.
5. "Harbor and Wharf Fund," from which must be paid all salaries and expenses of wharf building and repairs and for all harbor improvements and protection.
6. "Sewer and Drainage Fund," from which all expenses for salaries, sewer and drainage construction and repairs must be paid.
7. "Pueblo Lands Improvement Fund," from which must be paid all salaries and expenses for improvement of the Pueblo Lands, owned by the City of San Diego, lying and being situated north of the north line of the San Diego River.
8. "Street Light Fund," from which must be paid all sums for lighting the City by Electric lights, gas, etc.
9. "Park Improvement Fund," from which must be paid all expenses for improving parks, plazas and public squares, such as all construction therein, building of drives, boulevards, planting of trees therein, and other improvements and all salaries.
10. "Public Health Fund," from which must be paid all salaries and expenses of the Health Department, including scavengers and all expenses of disposing of garbage, City refuse, etc.
11. "Library Fund," from which must be paid all salaries and expenses made and ordered by the Board of Library Trustees of the San Diego Free Library.
12. "Public Building Fund," from which all expenditures, including salaries, for public buildings of the City (other than school buildings) must be paid.

13. "Office Fund," from which all expenditures for furniture, fuel, stationery, books, etc, furnished to the City officers and departments must be paid, except as otherwise provided in this section.

14. "General Fund," from which shall be paid appropriations and general expenses not payable from other funds.

15. "Water Development Fund," from which expenditures shall be made for developing water and repairing and improving the water impounding systems of said City.

16. "Playground Fund," from which must be paid all salaries and expenses for the maintenance of public playgrounds.

The Common Council, may, from time to time establish such other funds as it may deem necessary, and shall establish and continue in force all interest funds, Bond Funds, Bond Redemption Funds, and other funds now or hereafter established for the payment of all interest upon, and the payment of all bonded indebtedness of said City; and the percentage of each annual tax levy shall be named for each fund, and the whole amount of taxes and revenues of the City apportioned to said several funds accordingly; and no transfer shall be made from one Fund to another except by ordinance, and in no case shall any moneys be transferred from the Library Fund, Pueblo Lands Improvement Fund, Public Health Fund, or Water Fund to any other fund.

The Common Council shall by ordinance determine and designate to what funds may be apportioned all moneys arising from the levy of all license taxes in the City; provided, that none of such moneys shall be apportioned to either the Park Improvement Funds, the Pueblo Lands Improvement Fund, or the Library Fund, or to any of the Bond Funds, Interest Funds, or Bond Redemption Funds of the City.

#### PROPOSITION VII.

Amend Section 11, of Chapter 2, of Article VI, of said Charter, to read as follows:

"Section 11. All officers or employees of the City who collect moneys on account of taxes, licenses, fines, and from any other sources which belong to the City, except moneys collected by the Treasurer on account of redemption of property sold to the City for taxes, shall immediately deposit same with the Treasurer for the benefit of the funds to which they respectively belong, and shall receive from the Treasurer a deposit slip receipt for such amounts so paid. If any such officer or employee for twenty-four hours after having received same (legal holidays excepted) shall delay or neglect to make such deposit, he shall be deemed guilty of misconduct in office, and may be suspended or removed; provided, further, no payment of salary shall be made to any officer, agent or employee who shall be in receipt of money payable to the City, until he shall have taken and filed with the Auditor an affidavit that he has paid into the City Treasury, all fees or other moneys thereto<sup>fore</sup> received or collected by him (except that the Assessor may retain his fees for collection of personal property tax); and at least once a week and on the last day of each month receive from the Treasurer a Treasurer's receipt in duplicate one of which receipts must be filed with the Auditor. The auditor, upon filing the Treasurer's receipt, must forthwith apportion the money so paid into the several funds to which they belong, and file with the Treasurer his statement of such apportionment."

Section 1, of Chapter 6, of Article III, is hereby repealed.

#### PROPOSITION VIII.

Amend Chapter 1, of Article VI of said Charter, by adding a new section thereto, to be known as Section 2a, which shall read as follows:

"Section 2 a. The Common Council shall levy annually, in addition to all other taxes provided for in this Charter, not less than six cents, not more than eight cents, on each one hundred dollars valuation of property, for the purpose of defraying the costs and expenses of street lighting."

#### PROPOSITION IX.

Amend Chapter 1, of Article VI, of said Charter, by adding a new section thereto, to be known as Section 2 b, which shall read as follows:

"Section 2 b. The Common Council shall levy annually, in addition to all other taxes provided for in this Charter, not less than four cents, nor more than six cents, on each one hundred dollars valuation of property, for the purpose of supporting and maintaining the Public Library. Said levy shall be sufficient in any event to realize six thousand dollars."

#### PROPOSITION X.

Amend Chapter 1, of Article VI, of said Charter, by adding a new section thereto, to be known as Section 2 c, which shall read as follows:

"Section 2 c. The Common Council shall levy annually in addition to all other taxes provided for in this Charter, five cents on each one hundred dollars valuation of property, for the purpose of developing water, and making repairs and improvements to the water impounding system of the City of San Diego, and making investigations and explorations in connection with the present and future water supply of the City and its inhabitants."

#### PROPOSITION XI.

Amend Chapter 1, of Article VI, of said Charter, by adding a new section thereto, to be known as Section 2 d, which shall read as follows:

"Section 2 d. The Common Council shall levy annually, in addition to all other taxes provided for in this Charter, not less than one cent, nor more than two cents, on each one hundred dollars valuation of property, for the purpose of supporting and maintaining the public playgrounds of the City."

#### PROPOSITION XII.

Amend Article VII of said Charter, so as to read:

#### "ARTICLE VIII.

##### OF THE PUBLIC LIBRARY.

The Public library and reading room shall be governed and controlled by a Board of three Trustees, who shall be appointed by the Mayor from among the qualified electors of said City, subject to the approval of the Common Council, and they shall hold office for four years; provided, that the terms of the Trustees first appointed shall be deemed to have commenced on the First Monday in May, 1905.

They shall elect a President from among their number, and so classify themselves that one of their number shall go out of office in two years, one in three years, and one in four years.

In all other particulars, said library shall be governed and controlled by the provisions of the Act of the Legislature of the State of California, entitled, "an Act Providing for the Establishment and Maintenance of Public Libraries Within Municipalities," approved March 23rd, 1901, and the amendments thereto; and the powers and duties of said Board of Trustees shall be as in said Act prescribed."

PROPOSITION XIII.

Amend said Charter by the addition of a new Chapter to Article III, which shall be entitled, "Chapter 7-1/2. of City Playgrounds," and which shall read as follows:

"Chapter 7-1/2.

Section 1. There shall be created a Board of Five (5) Commissioners, to be known as the Board of Playground Commissioners.

Section 2. The members of the Board of Playground Commissioners shall be appointed by the Mayor, subject to a confirmation by a majority of the Council. All such appointments shall be made so that not more than three of said Commissioners shall be of the same sex. The members of said Board shall serve without compensation, and shall hold office for four years, and until their successors are appointed and qualify. If any vacancy occur, the Mayor shall fill the same for the unexpired term, subject to confirmation by a majority of the Council.

Section 3. The Board of Playground Commissioners shall organize by electing a President and a Secretary, each of whom shall hold office for one year, and until his successor is elected. The Board shall maintain an office for the transaction of business. Said Board shall hold regular meetings at least once a month.

Section 4. All appointments, suspensions and removals of employees of the Children's Playgrounds and Recreation centers shall be made by the Board of Playground Commissioners, subject to such civil service regulations as are now, are may hereafter be in force.

Section 5. All Children's Playgrounds and Recreation centers, and the design, construction, maintenance and use of all buildings and improvements thereon shall be under the exclusive control and management of the Board of Playground Commissioners.

Section 6. The Board of Playground Commissioners may, for and on behalf of the City of San Diego, receive donations, legacies or bequests for the improvement or maintenance or said playgrounds, or for the acquisition of new playgrounds, and all moneys derived from such donations, legacies or bequests shall, unless otherwise provided by the terms thereof, be deposited in the Treasury of the City of San Diego to the credit of the Playground Fund. The same may be drawn therefrom and paid out only in the manner as is provided in the Charter for the payment of money from other funds. If the moneys derived from such gifts, bequests or legacies shall at any time exceed in amount the sum necessary for immediate expenditure on said playgrounds, the Board may invest all or a part of the surplus in interest-bearing bonds of the United States or of the State of California, or of any County, Municipality, or School District thereof. As to all of such property the Board of Playground Commissioners shall be deemed and considered to be a special trustee thereof for the City of San Diego.

Section 7. The Council shall have power, by ordinance, to set aside for playground purposes, any lands, now or hereafter owned or controlled by the City, and not held for or devoted to, any public use.

Section 8. The Council shall for the acquisition, development and maintenance of Children's Playgrounds, appropriate annually, not less than one cent, nor more than two cents, on each one hundred dollars of assessed valuation as a special tax independent of the general tax levied, and the amount so appropriated shall be credited to the Playground Fund.

Section 9. Said Board of Playground Commissioners shall have power to employ and fix the compensation of such employees as may be necessary for the proper care and improvement of said playgrounds, to expend the moneys appropriated by the Council, or received from any other source, for the purpose of managing and improving said playgrounds and recreation centers.

Section 10. The Board of Playground Commissioners shall have further powers and perform such other duties as may be granted or imposed by ordinance."

#### PROPOSITION XIV.

Amend Article VII, of said Charter, by adding a new Section thereto, to be known as Section 4. which shall read as follows:

"Section 4. Said board shall appoint and remove at pleasure a dentist, an oculist and a medical practitioner, and such other subordinate officers as, from time to time may be deemed necessary by the said Board of Education. The salary of each specialist shall not be less than two thousand dollars (\$2000.00) per annum. It shall be the duty of the dentist so appointed to look after and keep in good order the teeth of all children attending the public schools in the City of San Diego. The duty of the oculist shall be to look after and attend to the eyes of all the children attending the public schools of the City of San Diego. The duty of the general practitioner shall be to look after the general health of all children attending the public schools of the City of San Diego; provided the services of said general practitioner, oculist or dentist are desired by the parents or guardians of said children. All care given by the dentist and the oculist and the general practitioner to be free of charge to the children, the said specialists to be paid for their service from the public school fund. The board of Education shall furnish an office and supplies for the dentist and oculist and general practitioner."

#### PROPOSITION XV.

Amend Section 15 of Chapter 3, of Article IX, of said Charter to read as follows:

"Section 15. The Board of Health may locate, establish and maintain pest houses, and discontinue and remove the same whenever and wherever necessary for the preservation of the public health. It shall gather, collect and dispose of all garbage and refuse matter in the City. It may, when provided with funds, establish and maintain a hospital for emergency and other purposes, and for the treatment of the indigent sick of the City. The said Board may appoint and remove, at pleasure, such physicians, nurses and employees in any of the above mentioned matters and things, as may be necessary to maintain the well-being of the City, and it may cause to be removed to any such pest house, and kept therein, all such persons as may be infected with any dangerous or infectious disease."

#### PROPOSITION XVI.

Section 15, of Article X, of said Charter is hereby repealed.

The City Clerk of said City, is hereby directed to publish the foregoing proposals for ten times in THE EVENING TRIBUNE, being a daily newspaper of general circulation, printed, published and circulated in said City, said EVENING TRIBUNE, being the City Official newspaper of said City.

Passed and adopted by the said Common Council of the said City of San Diego, California, this 22nd day of January, 1913, by the following vote, to-wit:

AYES---COUNCILMEN Adams, Fay, Sehon, Woods and Dodson.

NOES---NONE

ABSENT-NONE.

A. E. Dodson,

President of the Common Council of the City of  
San Diego, California.

I Hereby certify that the above and foregoing Resolution was passed by the Common Council of the said City of San Diego, at the time and by the vote above stated.

Allen H. Wright,

City Clerk of the City of San Diego, California, and Ex-Officio

Clerk of the Common Council of the City of San Diego,

(SEAL)

By W. E. Bartlett Deputy.

I HEREBY CERTIFY, that the above and foregoing is a full, true and correct copy of Resolution No. 12718 of the resolutions of the City of San Diego, California, as adopted by the Common Council of said City, on the 22nd day of January, 1913.

Allen H. Wright,

City Clerk of the City of San Diego, California,

By Hugh A. Sanders Deputy.

R E S O L U T I O N   N O .   1 2 7 1 9 .

ACCEPTING DEED FROM   E. O. LINDBLOM.

WHEREAS, E. O. Lindblom has by grant deed conveyed to the City of San Diego, the following described real property, situated in the City of San Diego, County of San Diego, State of California, particularly described as follows, to-wit:

Beginning at a point where the northerly line of Sutter Street intersects the easterly line of the southwest quarter of the northwest quarter of Pueblo Lot 1122; thence in a southerly and westerly direction on a curve having a radius of twenty feet for a distance of 31.42 feet; thence in a westerly direction on a line parallel to and distant 115 feet southerly from the northerly line of said parcel of land to a point distant 306.76 feet from the easterly line of said parcel of land; thence southerly on a line parallel to and distant 306.76 feet westerly from the easterly line of said parcel of land a distance of 50 feet to a point; thence easterly on a line parallel to and distant 165 feet southerly from the northerly line of said parcel of land a distance of 286.76 feet; thence on a curve to the right, said curve having a radius of twenty feet a distance of 31.42 feet to a point on the east line of said parcel of land, THENCE northerly along the east side of said parcel of land to the point of beginning,

as a right of way for the extension of Sutter Street, in said City, in and under the proceedings for opening and extending Sutter Street, in the City of San Diego, California, from the westerly end of Sutter Street at the west line of Jacksaw Street to the easterly line of Middletwon Addition, to connect with Boone Street in said Middletwon Addition; and the said deed having been delivered to the City of San Diego in consideration of the warrant of the Commissioners in said opening proceeding, drawn in favor of said E. O. Lindblom, in the sum of fourteen hundred dollars, NOW THEREFORE.

BE IT RESOLVED By the Common Council of the City of San Diego as follows:

That said Deed be, and the same is hereby accepted; and that the City Clerk of said City is hereby authorized and directed to cause said deed to be recorded in the office of the County Recorder of San Diego County, Statte of California.



Passed and adopted by the Said Common Council of the said City of San Diego, California, this 22nd day of January, 1913, by the following vote, to-wit:

AYES---COUNCILMEN Adams, Fay, Schon, Woods and Dodson.

NOES---NONE

ABSENT-NONE.

A. E. Dodson,

President of the Common Council of the City of  
San Diego, California.

I hereby certify that the above and foregoing Resolution was passed by the Common Council of the said City of San Diego, at the time and by the vote above stated.

Allen H. Wright,

City Clerk of the City of San Diego, California, and Ex-officio  
Clerk of the Common Council of the City of San Diego.

(SEAL)

By W. E. Bartlett Deputy.

I hereby certify that the above and foregoing is a full, true and correct copy of Resolution No. 12719 of the resolutions of the City of San Diego, California, as adopted by the Common Council of said City, on the 22nd day of January, 1913.

Allen H. Wright,

City Clerk of the City of San Diego, California,

By Hugh A. Sanders Deputy.

#### R E S O L U T I O N N O. 1 2 7 2 0.

#### GRANTING PERMISSION TO PROPERTY OWNERS ON PALM

#### STREET TO GRADE BY PRIVATE CONTRACT.

BE IT RESOLVED BY the Common Council of the City of San Diego as follows:

That in pursuance of a petition therefor as contained in Document No. 57114, on file in the office of the City Clerk of said City. A. A. Sandahl, owner of lots fronting on Palm Street, in the City of San Diego, California, between the west line of First Street and the center line of Front Street, be, and he is hereby granted permission to grade the north half of said Palm Street, between said points, to its official grade by private contract, at his own expense, according to the specifications therefor contained in Ordinance No. 3510 of the ordinances of said City.

In case any electric poles or apparatus, or any public service pipes or conduits are encountered in the course of such private improvement, the person making such improvement shall serve notice upon the person, company or corporation owning or controlling such public utilities, to lower, remove or protect the same before such private improvement shall be made.

Provided, that as a part of said work, said property owners shall construct and install sufficient and proper fences, guards and barriers to safeguard said street, and shall also construct all necessary conduits, drains, pipes, catch-basins and gutters for the proper drainage of said street, between said points.

That all of said work shall be done under the direction and to the satisfaction of the Superintendent of Streets of said City, and all surplus dirt shall be deposited at the places designated by said Superintendent of Streets.

That said work shall be commenced on or before the 1st day of February, 1913, and shall be fully completed on or before the 1st day of April, 1913.

Passed and adopted by the said Common Council of the said City of San Diego, California, this 22nd day of January, 1913, by the following vote, to-wit:



AYES---COUNCILMEN Adams, Fay, Sehon, Woods and Dodson.

NCES---NONE

ABSENT-NONE.

A. E. Dodson,

President of the Common Council of the City of  
San Diego, California.

I hereby certify that the above and foregoing Resolution was passed by the Common Council of the said City of San Diego, at the time and by the vote above stated.

Allen H. Wright,

City Clerk of the City of San Diego, California, and ex-officio  
Clerk of the Common Council of said City of San Diego,

(SEAL)

By W. E. Bartlett Deputy.

I hereby certify that the above and foregoing is a full, true and correct copy of Resolution No. 12720 of the resolutions of the City of San Diego, California, as adopted by the Common Council of said City, on the 22nd day of January, 1913.

Allen H. Wright,

City Clerk of the City of San Diego, California,

By Hugh A. Sanders Deputy.

# R E S O L U T I O N N O . 1 2 7 2 1 .

GRANTING PERMISSION TO PROPERTY OWNERS ON

DOVE STREET TO GRADE BY PRIVATE CONTRACT.

BE IT RESOLVED By the Common Council of the City of San Diego, as follows:

That in pursuance of a petition therefor, as contained in Document No. 51077, on file in the office of the City Clerk of said City, Margaret B. Work, George W. Bardner and Kate A. Frankenburg, and Rigdon & Irvin, owners of lots fronting on Dove Street, in the City of San Diego, California, between the north line of Washington Street and a point 200 feet north of the north line of Washington Street, be, and they hereby are granted permission to grade said Dove Street, between said points, to its full width, and to its official grade, by private contract, at their own expense, according to the specifications therefor contained in Ordinance No. 3510 of the ordinances of said City.

In case any electric poles or apparatus, or any public service pipes or conduits are encountered in the course of such private improvement the person making such improvement shall serve notice upon the person company or corporation owning or controlling such public utilities, to lower, remove or protect the same before such private improvement shall be made.

Provided, that as a part of said work, said property owners shall construct and install sufficient and proper fences, guards, and barriers to safeguard said street, and shall also construct all necessary conduits, drains, pipes, catch-basins and gutters for the proper drainage of said Streets, between said points.

That all of said work shall be done under the direction and to the satisfaction of the Superintendent of Streets of said City, and all surplus dirt shall be deposited at the places designated by said Superintendent of Streets.

That said work shall be commenced on or before the 1st day of February, 1913, and shall be fully completed on or before the 1st day of April, 1913.

Passed and adopted by the said Common Council of the said City of San Diego, California, this 22nd day of January, 1913.

by the following vote, to-wit:

AYES---COUNCILMEN Adams, Fay, Schon, Woods and Dodson.

NOES---NONE

ABSENT-NONE.

A. E. Dodson,

President of the Common Council of the City of  
San Diego, California.

I hereby certify that the above and foregoing resolution was passed by the Common Council of the said City of San Diego, at the time and by the vote above stated.

Allen H. Wright,

City Clerk of the City of San Diego, California, and ex-officio  
Clerk of the Common Council of the said City of San Diego,

(SEAL)

By W. E. Bartlett Deputy.

I hereby certify that the above and foregoing is a full, true and correct copy of Resolution No. 12721 of the resolutions of the City of San Diego, California, as adopted by the Common Council of said City on the 22nd day of January, 1913.

Allen H. Wright,

City Clerk of the City of San Diego, California,

By Hugh A. Sanders Deputy.

# R E S O L U T I O N   N O.   1 2 7 2 2.

## GRANTING PERMISSION TO PROPERTY OWNERS ON WALL

## STREET, LA JOLLA, TO GRADE BY PRIVATE CONTRACT.

BE IT RESOLVED By the Common Council of the City of San Diego, as follows:

That in pursuance of a petition therefor, as contained in Document No. 57747, on file in the office of the City Clerk of said City, W. C. Sheppard, William Stone, James G. Doan, Mary L. Griffith, Mrs. Paul Chase, Mrs. Clara Kennedy, B. A. Harlan, La Jolla Library Association, and J. T. Chase, owners of lots fronting on Wall Street, in La Jolla in the City of San Diego California, between the westerly line of Ictinus Street and the easterly line of Girard Street, be, and they hereby are, granted permission to grade said Wall Street, between said points, to its full width, and to its official grade, by private contract, at their own expense, according to the specifications therefor contained in Ordinance No. 3510 of the ordinances of said City.

In case any electric poles or apparatus, or any public service pipes or conduits are encountered in the course of such private improvement, the person making such improvement shall serve notice upon the person, company or corporation owning or controlling such public utilities, to lower, remove or protect the same before such private improvement shall be made.

Provided, that as a part of said work, said property owners, shall construct and install sufficient and proper fences, guards and barriers to safeguard said street, and shall also construct all necessary conduits, drains, pipes, catch-basins and gutters for the proper drainage of said street, between said points.

That all of said work shall be done under the direction and to the Satisfaction of the Superintendent of Streets, of said City, and all surplus dirt shall be deposited at the places designated by said Superintendent of Streets.

That said work shall be commenced on or before the 1st day of February, 1913, and shall be fully completed on or before the 1st day of April, 1913.

Passed and adopted by the said Common Council of the said City of San Diego, California, this 22nd day of January, 1913, by the following vote, to-wit:

AYES---COUNCILMEN Adams, Fay, Schon, Woods and Dodson.

NOES-- -NONE

ABSENT-NONE.

A. E. Dodson,

President of the Common Council of the City of  
San Diego, California.

I hereby certify that the above and foregoing Resolution was passed by the Common Council of the said City of San Diego, at the time and by the vote above stated.

Allen H. Wright,

City Clerk of the City of San Diego, California, and Ex-Officio  
Clerk of the Common Council of the said City of San Diego,

(SEAL)

By W. E. Bartlett Deputy.

I hereby certify that the above and foregoing is a full, true and correct copy of Resolution No. 12722 of the resolutions of the City of San Diego, California, as adopted by the Common Council of said City on the 22nd day of January, 1913.

Allen H. Wright,

City Clerk of the City of San Diego, California,

By Hugh A. Sanders Deputy.

# R E S O L U T I O N   N O .   1 2 7 2 3 .

GRANTING PERMISSION TO PROPERTY OWNER TO GRADE

CERTAIN STREETS IN PACIFIC BEACH ADDITION, IN

THE CITY OF SAN DIEGO, CALIFORNIA.

BE IT RESOLVED By the Common Council of the City of San Diego, as follows:

That in pursuance of a petition therefor as contained in Document No. 56774, on file in the office of the City, Clerk of said City, F. L. Norton, be, and he is hereby granted permission to grade the following streets in Pacific Beach Addition, in the City of San Diego, California, to a provisional grade, by Private Contract, at his own expense, to-wit:

RANDALL STREET, from Grand Avenue to Loring Avenue;

QUINCY STREET, from Diamond Avenue to Loring Avenue;

PENDLETON STREET, from Diamond Avenue to Loring Avenue;

DIAMOND AVENUE, from Pendleton Street to East Boundary of Pacific Beach Addition;

MISSOURI AVENUE, from Quincy Street to east boundary of Pacific Beach Addition;

CHALCEDONY AVENUE, from Pendleton Street to east boundary of Pacific Beach Addition;

LAW AVENUE, from Pendleton Street to east boundary of Pacific Beach Addition;

BERYL AVENUE, from Pendleton Street to east boundary of Pacific Beach Addition;

WILBUR AVENUE, from Pendleton Street to east boundary of Pacific Beach Addition;

LORING AVENUE, from Pendleton Street to east boundary of Pacific Beach Addition;

That said streets shall be graded to their full width, and according to the specifications therefor contained in Ordinance No. 3510 of the ordinances of said City of San Diego.

In case any electric poles or apparatus, or any public service pipes or conduits are encountered in the course of such private improvement, the person making such improvement shall serve notice upon the person, company or corporation owning or controlling such

public utilities, to lower, remove or protect the same before such private improvement shall be made.

Provided, that as a part of said work, said property owner shall construct and install sufficient and proper fences, guards and barriers to safeguard said streets, and shall also construct all necessary bridges, and conduits, drains, pipes, catch-basins and gutters for the proper drainage of said streets, between the points hereinbefore mentioned.

That all of said work shall be done under the direction and to the satisfaction of the Superintendent of Streets of said City, and all surplus dirt shall be deposited at the places designated by said Superintendent of Streets.

That said work shall be commenced on or before the 1st day of February, 1913, and shall be fully completed on or before the 1st day of August, 1913.

Passed and adopted by the said Common Council of the said City of San Diego, California, this 22nd day of January, 1913, by the following vote, to-wit:

AYES---COUNCILMEN Adams, Fay, Sehon, Woods and Dodson.

NOES---NONE

ABSENT-NONE.

A. E. Dodson,

President of the Common Council of the City of  
San Diego, California.

I hereby certify that the above and foregoing Resolution was passed by the Common Council of the said City of San Diego, at the time and by the vote above stated.

Allen H. Wright,

City Clerk of the City of San Diego, California, and ex-officio

Clerk of the Common Council of the City of San Diego,

(SEAL)

By W. E. Bartlett Deputy.

I hereby certify that the above and foregoing is a full, true and correct copy of Resolution No. 12723 of the resolutions of the City of San Diego, California, as adopted by the Common Council of said City on the 22nd day of January, 1913.

Allen H. Wright,

City Clerk of the City of San Diego, California,

By Hugh A. Sanders Deputy.

# R E S O L U T I O N   N O .   1 2 7 2 4 .

ADOPTING MAP OF RESUBDIVISION OF BLOCK 482 OF

C. C. SEAMAN'S SUBDIVISION OF EAST 1/2 OF P.L.

1122, AND ACCEPTING THE STREET AND ALLEY THEREIN.

BE IT RESOLVED By the Common Council of the City of San Diego as follows:

Said Common Council hereby finds that that certain map, entitled, "Map of Resubdivision of block 482 of C. C. Seaman's Subdivision of East 1/2 of P.L. 1122, City of San Diego, July, 1912, H. D. Trounce, C. E.," is made in the manner and form prescribed by law, and conforms to the surrounding surveys; and that said map and the subdivision of land shown thereon is hereby allowed; and said Common Council hereby accepts on behalf of the public the following street shown on said map, to-wit: Hawk Street, and the unnamed alley, and said Hawk Street and said unnamed alley are hereby declared to be a public street and alley, and dedicated to the public use.

The Clerk of said City is hereby authorized and directed to endorse upon said map, as and for the act of this Common Council, that said street and alley are accepted on behalf of the public as hereinbefore stated.

Passed and adopted by the Common Council of the said City of San Diego, California, this 22nd day of January, 1913, by the following vote, to-wit:  
AYES---COUNCILMEN Adams, Fay, Sehon, Woods and Dodson.  
NOES---NONE  
ABSENT-NONE.

A. E. Dodson,  
President of the Common Council of the City of  
San Diego, California.

I hereby certify that the above and foregoing Resolution was passed by the Common Council of the said City of San Diego, at the time and by the vote above stated.

Allen H. Wright,  
City Clerk of the City of San Diego, California, and Ex-Officio  
Clerk of the Common Council of the City of San Diego.

(SEAL) By W. E. Bartlett Deputy.

I hereby certify that the above and foregoing is a full, true and correct copy of Resolution No. 12724 of the resolutions of the City of San Diego, California, as adopted by the Common Council of said City on the 22nd day of January, 1913.

Allen H. Wright,  
City Clerk of the City of San Diego, California,  
By Hugh R. Anders Deputy.

RESOLUTION NO. 12725.  
ADOPTING MAP OF RESUBDIVISION OF BLOCKS 21,  
22, 23, 24, 25, 26, 27, 28, 29, 30, 31, 32,  
AND ALL OF BLOCK 40 LYING EAST OF THE WEST-  
ERLY LINE OF PUEBLO LOT 200, POINT LOMA  
HEIGHTS, AND ACCEPTING THE STREETS, PATH  
AND ALLEYS THEREIN.

BE IT RESOLVED By the Common Council of the City of San Diego, as follows:

Said Common Council hereby finds that that certain map, entitled, "Resubdivision of Blocks 21, 22, 23, 24, 25, 26, 27, 28, 29, 30, 31, 32, and all of Block 40, lying east of the Westerly line of Pueblo Lot 200, Point Loma Heights, San Diego, California, according to Map No. 1106, filed Dec. 23-'07, Records of San Diego County, California, Surveyed Nov. 1912, for the Western Investment Company of San Diego by A. P. McCarton, Civil Engineer," is made in the manner and form prescribed by law, and conforms to the surrounding surveys; and that said map and the subdivision of land shown thereon is hereby allowed; and said Common Council hereby accepts on behalf of the public the following streets, shown on said map, to-wit: Alicia Drive, Atascadero Drive, Bernice Drive, Berenda Drive, Centraloma Drive, La Cresta Drive, Wawona Drive, Wabaska Drive and the unnamed path and alleys. And said Streets, paths and alleys are hereby declared to be public streets, path and alleys, and dedicated to the public use.

The Clerk of said City is hereby authorized and directed to endorse upon said map, as and for the act of this Common Council, that said streets, path and alleys are accepted on behalf of the public as hereinbefore stated.

Passed and adopted by the said Common Council of the said City of San Diego, California, this 22nd day of January, 1913, by the following vote, to-wit:  
AYES---COUNCILMEN Adams, Fay, Sehon, Woods and Dodson.

NOES---NONE

ABSENT-NONE.

A.

A. E. Dodson,

President of the Common Council of the City of  
San Diego, California,

I hereby certify that the above and foregoing Resolution was passed by the Common Council of the said City of San Diego, at the time and by the vote above stated.

Allen H. Wright,

City Clerk of the City of San Diego, California, and ex-officio  
Clerk of the Common Council of the City of San Diego,

(SEAL)

By W. E. Bartlett Deputy.

I hereby certify that the above and foregoing is a full, true and correct copy of Resolution No. 12725 of the resolutions of the City of San Diego, California, as adopted by the Common Council of said City on the 22nd day of January, 1913.

Allen H. Wright,

City Clerk of the City of San Diego, California,

By Hugh A. Sanders Deputy.

#### R E S O L U T I O N   N O .   1 2 7 2 6 .

BE IT RESOLVED By the Common Council of the City of San Diego as follows:

That the City Engineer of the City of San Diego, California, be and he is hereby authorized and directed to furnish to this Common Council a careful estimate of the number of cubic yards of excavation and the number of cubic yards of embankment necessary to bring Cave Street in the City of San Diego, California, for the entire width of said street, from property line to property line, from the east line of Ictinus Street to the west line of Prospect Street, including the entire width and length of all intersections of said Cave Street with cross streets, between said points, to its official grade and cross-section excepting such portion of the said Cave Street and the said intersections of streets, between said points required by law to be kept in order or repair by any person or company having railroad tracks thereon;

That said estimate shall be made in duplicate, one copy of which shall be kept on file in the office of the said City Engineer and shall, during office hours, be accessible for inspection by any person who may desire to inspect the same; that the said estimate shall include plans and specifications of any and all culverts and bridges which it may be necessary to construct in doing said work.

And said City Engineer is further directed to furnish this Common Council with a description of the exterior boundaries of the district of lands to be affected and benefited by, and to be assessed to pay the costs and expenses of the aforesaid work or improvement.

#### R E S O L U T I O N   N O .   1 2 7 2 7 .

BE IT RESOLVED By the Common Council of the City of San Diego as follows:

That permission be, and the same is hereby granted to Alice Lee to pave the sidewalks on both sides of Upas Street, in the City of San Diego, California, from the easterly line of Albatross Street to the westerly line of Arroyo Drive, in said City, and also to construct sidewalks upon both sides of Albatross Street, in the City of San Diego, from the south line of Upas Street, to a point 70 feet south of the south line of Upas Street,

and that the pavement upon said sidewalks shall be laid and constructed to the width of four (4) feet instead of the regulation width of five (5) feet and four (4) inches. That said sidewalks shall be paved and constructed in accordance with the specifications laid down in Ordinance No. 4860 of the ordinances of said City.

R E S O L U T I O N   N O.   1 2 7 2 8.

BE IT RESOLVED By the Common Council of the City of San Diego, as follows:

That Robert Monroe be, and he is hereby granted permission to park that portion of Hendricks Avenue, in the City of San Diego, California, lying west of Vermont Street and contiguous to his premises, upon the following conditions:

That such parking shall not interfere with the right of ingress and egress over or along such portion of said Hendricks Avenue enjoyed by any other person; and that no obstruction shall be constructed or maintained thereon; and on the further condition that such right of parking maybe terminated at any time by order of the Common Council.

R E S O L U T I O N   N O.   1 2 7 2 9.

BE IT RESOLVED BY THE Common Council of the City of San Diego, as follows:

The City Engineer is hereby directed to furnish this Common Council with plans, drawings and typical cross-sections and specifications for the repaving of Fifth Street, in the City of San Diego, California, from the south line of A Street to the northerly line of the right-of-way of the San Diego and Arizona Railway Company.

R E S O L U T I O N   N O.   1 2 7 3 0.

BE IT RESOLVED By the Common Council of the City of San Diego as follows:

The City Engineer is hereby directed to furnish this Common Council with a description of the exterior boundaries of the district of lands in said City to be affected and benefited by, and to be assessed to pay the costs and expenses of the repaving of Fifth Street in the City of San Diego, California, from the south line of A Street to the northerly line of the right of way of the San Diego and Arizona Railway Company.

R E S O L U T I O N   N O.   1 2 7 3 1.

BE IT RESOLVED By the Common Council of the City of San Diego as follows:

That the sum of \$264.28 be paid to the San Diego Savings Bank for account of V.W. Miller for sewer constructed according to Resolution No. 8456.

R E S O L U T I O N   N O.   1 2 7 3 2.

BE IT RESOLVED By the Common Council of the City of San Diego as follows:

That Resolution No. 12564 of the Common Council of said City, being a resolution approving and adopting as a whole the report of the City Engineer of said City, as contained in Document No. 56424, for the installation of conduits, electric wires, ornamental iron posts with clusters of incandescent lights, and the furnishing of electricity for lighting Third Street, in the City of San Diego, between the south line of A Street, and the north line of H Street, except where already installed, be, and the same is hereby repealed.

BE IT FURTHER RESOLVED, That Resolution No. 12554, of the said Common Council, being a resolution ordering the work above described on said Third Street, and described in said Document No. 56424, being said Engineer's report, and levying the assessment, and ordering the City Clerk to transmit to the Tax Collector of said City of San Diego, the diagram and assessment contained in said Document No. 56424, be, and the same is hereby



repealed; and the City Clerk is hereby directed to withdraw from the Tax Collector of said City, the said diagram and assessment contained in said report.

And the City Engineer is hereby directed to submit a new report and assessment for the lighting of said Third Street, between the points above mentioned, in strict accordance with the Resolution of Intention for the said work, heretofore certified to the said Engineer.

#### RESOLUTION NO. 12733.

BE IT RESOLVED BY the Common Council of the City of San Diego as follows:

That the City Engineer is hereby directed to furnish the Common Council with a diagram of the property affected and benefited by the work and improvement on Santa Monica Avenue, in Ocean Beach, in the City of San Diego, California, from the northwesterly line of De Foe Street to a point 128 feet northwesterly from the northwesterly line of Abbott Street, as particularly described in Resolution of Intention No. 11734, and to be assessed to pay the expenses thereof.

#### RESOLUTION NO. 12734.

BE IT RESOLVED BY the Common Council of the City of San Diego as follows:

That the diagram of the property affected or benefited by the proposed work or improvement to be done on Santa Monica Avenue, between the northwesterly line of De Foe Street and a point 128 feet northwesterly from the northwesterly line of Abbot Street, in Ocean Beach, in said City of San Diego, as described in Resolution No. 11734, and to be assessed to pay the expenses thereof, which said diagram has been made by the City Engineer of the City of San Diego, California, pursuant to direction from this Common Council, and which said diagram is dated January 22nd, 1913, be, and the same hereby is approved.

And the Clerk of said City is hereby directed at the time of this approval, to certify the fact and date thereof, and to immediately deliver said diagram so certified to the Superintendent of Streets of said City.

#### RESOLUTION NO. 12735.

BE IT RESOLVED BY the Common Council of the City of San Diego as follows:

That the Department of Water be and it is hereby authorized to make the following extensions, to-wit:

2" main in Bond Street, from 10 feet S of C of Hornblend Street, to Lot 12, Block 19, Mission Bay Park Addition. Approximately 150 feet.

2" main in Colusa Street, from \_\_\_\_\_ feet, west end of Lauretta St., to Lot 3, block 1, Bay View Addition. Approximately 1800 feet.

2" main in Copley Avenue, from 10 feet E of C of Kansas Street, to E40' of Lots 1, 2, & 3, Block K, University Hts. Add. Approx. 150 feet.

2" main in Gardena Ave., from 150 feet E of E of Center Way, to lots 9 & 10, Gardena Home Tract Add. Approximately 500 feet.

2" main in Horton Avenue, from 10 feet E of C of Harasthy Street, to lot 18, block 40 Middletown Addition. Approximately 200 feet.

2" main in New York Street, from 10 feet S of C of Madison Street, to Villa Lot 182, University Heights Add. Approximately 300 feet.

2" main in Willow Street, from 10 feet E of C of Arctic Street to lot 131, Middletown R of W Lots. Approximately 150 feet.

## R E S O L U T I O N   N O.   1 2 7 3 6.

BE IT RESOLVED By the Common Council of the City of San Diego as follows:

That permission be and it is hereby granted the Isbell Construction Co. to do blasting on Idaho Street, between University Avenue and the City Park, subject to usual regulations.

## R E S O L U T I O N   N O.   1 2 7 3 7.

BE IT RESOLVED By the Common Council of the City of San Diego as follows:

That permission be and it is hereby granted Fannie M. McKoon to remove a tree at the Corner of Columbia and "D" Streets, provided the same be replaced with a palm or some other suitable tree or shrubbery.

## R E S O L U T I O N   N O.   1 2 7 3 8.

BE IT RESOLVED By the Common Council of the City of San Diego, as follows:

That the City Engineer submit a list of elevations to change the grade of Del Monte Avenue, between De Foe Street and Froude Street, Ocean Beach.

## R E S O L U T I O N   N O.   1 2 7 3 9.

BE IT RESOLVED By the Common Council of the City of San Diego as follows:

That the Department of Finance, Ways and Means be and it is hereby authorized and directed to advertise for bids for pig lead to be used by the Department of Water; as per specifications contained in Document No. 58059, on file in the office of the City Clerk.

## R E S O L U T I O N   N O.   1 2 7 4 0.

BE IT RESOLVED By the Common Council of the City of San Diego as follows:

That the Department of Finance, Ways and Means be and it is hereby authorized to accept the bid of E. P. Wilson & Co. for Bid No. 2, and the Bid of Cutler-Buck Co. for Bid No. 3, for the furnishing of supplies for the Coming Primary Election on March 25th, 1913.

## R E S O L U T I O N   N O.   1 2 7 4 1.

BE IT RESOLVED By the Common Council of the City of San Diego as follows:

That the Chief of Police be and he is hereby authorized to place to the credit of the Police Relief Association the sum of \$16.67, same being one-third of a reward of \$50.00 paid for the arrest of one William Walton, a deserter from the U.S.S Iris, and to pay the remaining two-thirds of said reward to detectives Garse and Lopez, the arresting officers.

## R E S O L U T I O N   N O.   1 2 7 4 2.

BE IT RESOLVED By the Common Council of the City of San Diego as follows:

That the City Auditor be and he is hereby authorized to issue a license to Mrs Mary L. Porter to conduct a "Freak Animal Show", at the rate of \$20.00 per month, subject to regulation by the Police Department.

## R E S O L U T I O N   N O.   1 2 7 4 3.

BE IT RESOLVED By the Common Council of the City of San Diego as follows:

That the City Auditor be and he is hereby authorized to issue a moving picture license to F. P. Hansbrough, at the corner of Girard And Wall Streets, La Jolla, as change

of location from Fay Street near Girard Street, subject to regulation by the Police Department, and subject to the approval of the Building Inspector, Electrical Inspector and Superintendent of the Department of Fire & Sewers.

R E S O L U T I O N N O. 1 2 7 4 4.

BE IT RESOLVED By the Common Council of the City of San Diego as follows:

That permission be and it is hereby granted D. W. McLain licensed autioneer, to conduct an auction sale of household goods at the St. James Hotel, commencing January 27th, 1913, and continuing for three days or less, subject to regulation by the Police Department.

R E S O L U T I O N N O. 1 2 7 4 5.

BE IT RESOLVED By the Common Council of the City of San Diego as follows:

That the City Auditor be and he is hereby authorized to issue the following licenses subject to regulation by the Police Department:

J. M. Maloney, transfer stand, outside of the congested district.

M. A. Dawson, transfer stand at southeast corner 3rd & "E" Sts.

" " " Auto " on west side of Third Street, between "C" and "D" Streets.

A. L. Ford, transfer stand, outside of the congested district.

Ballert & Provost, auto stand at Third and "E" Streets.

Hotel Lubin, runner at Front and "C" Streets.

Gust Baltas, peanut & Popcorn at southwest corner Fourth and "D" Streets, as successor to James Wright.

John Wiley, peddling shoe laces, etc., (free license), outside of the congested district until March 31st, 1913.

Geo Hikale, free license peddling dry goods outside of the congested district until March 31st, 1913.

I HEREBY CERTIFY THAT THE ABOVE AND FOREGOING, are full, true and correct copies of Resolutions Nos. 12726, 12727, 12728, 12729, 12730, 12731, 12732, 12733, 12734, 12735, 12736, 12737, 12738, 12739, 12740, 12741, 12742, 12743, 12744, and 12745 and all being Resolutions of the City of San Diego, California, as adopted on the 22nd day of January, 1913.

Allen H. Wright,

City Clerk of the City of San Diego, California,

By Hugh A. Sanders Deputy.

R E S O L U T I O N N O. 1 2 7 4 6.

BE IT RESOLVED By the Common Council of the City of San Diego as follows:

That the following promotions and appointments be and hereby are authorized to fill positions or employments in the Department of Water; same to take effect January 10, 1913.

George J. Veall, promoted from Clerk to Bookkeeper.

Samuel H. Thompson, Watchman, vice Mike Sprinkle, promoted.

R E S O L U T I O N N O. 1 2 7 4 7.

BE IT RESOLVED By the Common Council of the City of San Diego as follows:

That permission be and it is hereby granted Chas L. Sloan to remove certain trees

on the south side of "H" Street, between 21st Street and 24th Street, provided the same be replaced by palms or some other suitable tree or shrubbery.

R E S O L U T I O N   N O.   1 2 7 4 8.

BE IT RESOLVED By the Common Council of the City of San Diego as follows:

That permission be and it is hereby granted the Adams-Henry Company to construct a concrete walk and platform between the sidewalk and the property line of Lot 6, block 63, Middletown Addition, as per blue print, being Document No. 58329, on file in the office of the City Clerk.

R E S O L U T I O N   N O.   1 2 7 4 9.

BE IT RESOLVED By the Common Council of the City of San Diego as follows:

That the City Auditor be and he is hereby authorized to issue a retail liquor license to William Robertson and B. T. Moores at 1325 "E" Street, as successor to J. J. Podesta, subject to regulation by the Police Department.

R E S O L U T I O N   N O.   1 2 7 5 0.

BE IT RESOLVED By the Common Council of the City of San Diego as follows:

That the City Auditor be and he is hereby authorized to issue the following licenses, subject to regulation by the Police Department:

R. C. Murphy, peddling silver polish of own make outside of the congested district.

Frank Keefe, free license peddling shoe laces and pencils outside of the congested district, until February 28th, 1913.

S. Jacobs, free soldier's license peddling fruit, outside of the congested district until March 31st, 1913.

C. H. Snyder, free license peddling household necessities, outside of the congested district, until March 31st, 1913.

I Hereby certify that the above and foregoing are full, true and correct copies of Resolutions Nos. 12746, 12747, 12748, 12749 and 12750 of the resolutions of the City of San Diego, California, as adopted by the Common Council of said City on the 23rd day of January, 1913.

Allen H. Wright,

City Clerk of the City of San Diego, California.

By *Hugh A. Sanders* Deputy.

R E S O L U T I O N   N O.   1 2 7 5 1.

FIXING TIME AND PLACE FOR HEARING OBJECTIONS AND REMONSTRANCES AGAINST THE PAVING OF E STREET, IN THE CITY OF SAN DIEGO, FROM THE WEST LINE OF 15TH STREET TO THE WEST LINE OF 25TH STREET.

RESOLVED By the Common Council of the City of San Diego, California, as follows:

That Wednesday, February 5, 1913, at 2:30 O'clock P.M., in the Council Chamber in the City Hall of the City of San Diego, California, be, and the same are hereby fixed as the time and place for hearing the objections and remonstrances against the paving and otherwise improving of E Street, in said City, from the west line of 15th Street to the west line of 25th Street, under Resolution of Intention No. 12779, which objections and remonstrances were filed with the Clerk of the Common Council on January 23, 1913, by J. Anderson and Others.

And the Clerk of said Common Council is hereby directed to notify the objectors of the time and place of hearing, in the manner prescribed by law.

Passed and adopted by the said Common Council of the said City of San Diego, California, this 27th day of January, 1913, by the following vote, to-wit:

AYES---COUNCILMEN Adams, Fay, Sehon, Woods and Dodson.

NOES---NONE

ABSENT-NONE.

A. E. Dodson,

President of the Common Council of the City of  
San Diego, California.

I hereby certify that the above and foregoing resolution was passed by the Common Council of the said City of San Diego, at the time and by the vote above stated.

Allen H. Wright,

City Clerk of the City of San Diego, California, and Ex-Officio Clerk of the Common  
Council of the City of San Diego,

(SEAL)

By W. E. Bartlett Deputy.

I Hereby certify that the above and foregoing is a full, true and correct copy of Resolution No. 12751 of the resolutions of the City of San Diego, California, as adopted by the Common Council of said City on the 27th day of January, 1913.

Allen H. Wright,

City Clerk of the City of San Diego, California.

By Douglas Sanders Deputy.

# R E S O L U T I O N   N O .   1 2 7 5 2 .

WHEREAS, Section 43, Chapter II, of the City Charter gives to the Common Council, the power to provide a common seal for the City of San Diego, and from time to time, to alter and change the same, and

WHEREAS, In the opinion of this Common Council, the present seal of the City of San Diego is not in any <sup>way</sup> symbolic or representative of the municipality, as it exists to-day, and

WHEREAS, It is the desire of said Common Council to have a more appropriate seal designed for use as the official seal of said City, now be it

RESOLVED, That the City Clerk be and he is hereby authorized and directed to invite the submission of competitive designs for such an official seal, said designs to be submitted without compensation, further than the formal acceptance and thanks of the Council for the design which may be finally approved by this body; said designs to be submitted to the Clerk on or before the fifteenth day of February, 1913.

Passed and adopted by the said Common Council of the said City of San Diego, California, this 27th day of January, 1913, by the following vote, to-wit:

AYES---COUNCILMEN Adams, Fay, Sehon, Woods and Dodson.

NOES---NONE

ABSENT-NONE.

A. E. Dodson,

President of the Common Council of the City of  
San Diego, California.

I hereby certify that the above and foregoing Resolution was passed by the Common Council of the said City of San Diego, at the time and by the vote above stated.

Allen H. Wright,

City Clerk of the City of San Diego, California, and ex-officio  
Clerk of the Common Council of the City of San Diego,

(SEAL)

By W. E. Bartlett Deputy.

I Hereby certify that the above and foregoing is a full, true and correct copy of Resolution No. 12752 of the resolutions of the City of San Diego, California, as adopted by the Common Council of said City on the 27th day of January, 1913.

Allen H. Wright,

City Clerk of the City of San Diego, California,

By Dugald Sanders Deputy.

# R E S O L U T I O N   N O .   1 2 7 5 3 .

## OVERRULLING APPEAL IN RE LOUISIANA STREET WORK.

RESOLVED By the Common Council of the City of  
San Diego as follows:

That the appeal of Belle Goodwin Grant, Theo J. Paul, Isabel J. Mitchel, H. E. Bryand, Emma B. Obert, H. E. Oberg, Joseph C. Fraas, J. L. Belcher, Robert Wolffe, Helena Wolffe, O. W. Eaton, Mrs. Jennie Slaime, C. R. Littlefield and A. C. Mouser, filed in the office of the Clerk of the Common Council of said City on January 4, 1913, from the Superintendent of Street's acceptance of the work and assessment for grading and otherwise improving Louisiana Street, in the City of San Diego, California, from the north line of El Cajon Avenue to the south line of Adams, Avenue, as per Resolution of Intention No. 9468, adopted October 30, 1911, by said Common Council, be, and the same is hereby overruled.

And the Superintendent of Street's accessment, warrant, and diagram for said work is hereby confirmed and approved.

Passed and adopted by the said Common Council of the said City of San Diego, California, this 27th day of January, 1913, by the following vote, to-wit:

AYES---COUNCILMEN Adams, Fay, Sehon and Dodson.

NOES---COUNCILMAN Woods.

ABSENT-NONE.

A. E. Dodson,

President of the Common Council of the City of  
San Diego, California.

I hereby certify that the above and foregoing Resolution was passed by the Common Council of the said City of San Diego, at the time and by the vote above stated.

Allan H. Wright,

City Clerk of the City of San Diego, California, and ex-officio  
Clerk of the Common Council of the City of San Diego,

(SEAL)

By W. E. Bartlett Deputy.

I hereby certify that the above and foregoing is a full, true and correct copy of Resolution No. 12753 of the resolutions of the City of San Diego, California, as adopted by the Common Council of said City on the 27th day of January 1913.

Allen H. Wright,

City Clerk of the City of San Diego, California,

By Dugald Sanders Deputy.

R E S O L U T I O N . N O . 1 2 7 5 3  $\frac{1}{2}$   
 GRANTING PERMISSION TO H. H. TIMKEN TO PAVE A  
 PORTION OF WALNUT STREET, IN THE CITY OF SAN  
 DIEGO, CALIFORNIA.

BE IT RESOLVED By the Common Council of the City of San Diego, as follows:

That H. H. Timken be, and he is hereby granted permission to pave, with asphalt pavement, laid upon a concrete base, the roadway of Walnut Street, in the City of San Diego, California, between the west line of Fourth Street, in Loma Grande Addition produced south to a point fifteen feet west of the said west line of Fourth Street produced south, according to specifications therefor contained in Ordinance No. 4111 of the ordinances of said City. That said paving shall also conform to the plans, drawings and typical cross-sections and specifications adopted by said Common Council in the matter of paving Fourth Street, in said City, from the south line of University Avenue to the south line of Ivy Street, on file in the office of the City Clerk of said City, and copies of which are on file in the office of the City Engineer of said City.

That said work shall be done under the direction and to the satisfaction of the Superintendent of Streets of said City.

That said work shall be commenced on or before the 1st day of February 1913, and fully completed on or before the 1st day of May 1913.

Passed and adopted by the said Common Council of the said City of San Diego, California, this 27th day of January 1913, by the following vote, to-wit:

AYES---COUNCILMEN Adams, Fay, Sehon, Woods and Dodson.

NOES---NONE

ABSENT-NONE

A. E. Dodson.

President of the Common Council of the City of  
San Diego, California.

I hereby certify that the above and foregoing Resolution was passed by the Common Council of the said City of San Diego, at the time and by the vote above stated.

Allen H. Wright,

City Clerk of the City of San Diego, California, and ex-officio  
Clerk of the Common Council of the City of San Diego,

(SEAL)

By W. E. Bartlett Deputy.

I hereby certify that the above and foregoing is a full, true and correct copy of Resolution of the resolutions of the City of San Diego, California, being Resolution No. 12753 $\frac{1}{2}$  adopted on the 27th day of January, 1913.

Allen H. Wright,

City Clerk of the City of San Diego, California,

By Dugald Anderson Deputy.

R E S O L U T I O N . N O . 1 2 7 5 4 .

Alleys in blocks 18 and 29, of Mission Bay Park  
Tract.

RESOLVED By the Common Council of the City of San Diego, California, that the public interest and convenience of said City require the work hereinafter described to be done, and the time prescribed during which objections to said work and improvement might be made having expired and no objection thereto having been made, and said Common Council hereby finding that no assessment is necessary therefor:



NOW, THEREFORE, the said Common Council hereby orders the following work to be done in said City, to-wit:

The closing up of the alley running through blocks 18 and 29, of Mission Bay Park Tract, in the City of San Diego, California, said Mission Bay Park Tract being according to Map No. 1120, filed in the office of the County Recorder of San Diego County, California

And said alley is hereby closed.

Passed and adopted by the said Common Council of the said City of San Diego, California, this 27th day of January, 1913, by the following vote, to-wit:

AYES---COUNCILMEN Adams, Fay, Schon, Woods and Dodson.

NOES---NONE

ABSENT-NONE.

A. E. Dodson,

President of the Common Council of the City of San Diego, California.

I hereby certify that the above and foregoing Resolution was passed by the Common Council of the said City of San Diego, at the time and by the vote above stated.

Allen H. Wright,

City Clerk of the City of San Diego, California, and ex-officio Clerk of the Common Council of the City of San Diego,

(SEAL)

By W. E. Bartlett Deputy.

\*\*\*\*\*

RESOLUTION ORDERING WORK NO. 1 2 7 5 5.

CHITON PLACE, La Jolla.

Resolved By the Common Council of the City of San Diego, California, that the public interest and convenience of said City require the work hereinafter described to be done, and the time prescribed during which objections to said work and improvement might be made, having expired, and no objections thereto having been made, and said Common Council hereby finding that no assessment is necessary therefor:

NOW THEREFORE, the said Common Council hereby orders the following work to be done in said City, to-wit:

The Closing up of Chiton Place in Villa Tract La Jolla Park, in the City of San Diego, California, between the east line of Cowrie Avenue and the westerly line of Neptune Avenue.

Said Villa Tract La Jolla Park being according to Map No. 976, on file in the office of the County Recorder of San Diego County, California.

And said portion of said Chiton Place is hereby closed.

Passed and adopted by the said Common Council of the said City of San Diego, California, this 27th day of January, 1913, by the following vote, to-wit:

AYES---COUNCILMEN Adams, Fay, Schon, Woods and Dodson.

NOES---NONE

ABSENT-NONE.

A. E. Dodson,

President of the Common Council of the City of San Diego, California.

I hereby certify that the above and foregoing Resolution was passed by the Common Council of the said City of San Diego, at the time and by the vote above stated.

Allen H. Wright,

City Clerk of the City of San Diego, California, and ex-officio

Clerk of the Common Council of the City of San Diego,  
(SEAL) By W. E. Bartlett Deputy.

\*\*\*\*\*

RESOLUTION ORDERING WORK NO. 1 2 7 5 6.

Exchange Place, La Jolla.

RESOLVED By the Common Council of the City of San Diego, California, that the public interest and convenience of said City require the work hereinafter described to be done; and the time prescribed during which objections to said work and improvement might be made having expired, and no objection thereto having been made, and said Common Council hereby finding that no assessment is necessary therefor:

NOW, THEREFORE, the said Common Council hereby orders the following work to be done in said City, to-wit:

The closing up of the east thirty (30) feet of exchange Place, in Villa Tract La Jolla Park, in said City of San Diego, between the south line of Soledad Avenue and the southerly line of Villa Tract, La Jolla Park.

Said Villa Tract La Jolla Park Being According to map No. 976, on file in the office of the County Recorder of San Diego County, California.

And said portion of said Exchange Place is hereby closed.

Passed and adopted by the said Common Council of the said City of San Diego, California, this 27th day of January, 1913, by the following vote, to-wit:

AYES---COUNCILMEN Adams, Fay, Sehon, Woods and Dodson.

NOES---NONE

ABSENT-NONE.

A. E. Dodson,

President of the Common Council of the City of  
San Diego, California.

I hereby certify that the above and foregoing Resolution was passed by the Common Council of said City of San Diego, at the time and by the vote above stated.

Allen H. Wright,

City Clerk of the City of San Diego, California, and ex-officio  
Clerk of the Common Council of the City of San Diego,

(SEAL)

By W. E. Bartlett Deputy.

\*\*\*\*\*

RESOLUTION ORDERING WORK NO. 1 2 7 5 7.

Cowrie Avenue, La Jolla.

RESOLVED, by the Common Council of the City of San Diego, California, that the public interest and convenience of said City, require the work hereinafter described to be done, and the time prescribed during which objections to said work and improvement might be made having expired, and no objection thereto having been made, and said Common Council hereby finding that no assessment is necessary therefor:

NOW, THEREFORE, the said Common hereby orders the following work to be done in said City, to-wit:

The closing up of the easterly thirty feet of Cowrie Avenue in Villa Tract La Jolla Park, in the City of San Diego, California, between the southerly line of State Street and the northerly line of Soledad Avenue.

Said Villa Tract La Jolla Park being according to Map No. 976, on file in the office of the County Recorder of San Diego County, California.

And said portion of said Cowrie Avenue is hereby closed.

Passed and adopted by the said Common Council of the said City of San Diego, California, this 27th day of January, 1913, by the following vote, to-wit:

AYES---COUNCILMEN Adams, Fay, Sehon, Woods and Dodson.

NOES---NONE

ABSENT-NONE.

A. E. Dodson,

President of the Common Council of the City of San Diego, California.

I hereby certify that the above and foregoing Resolution was passed by the Common Council of the said City of San Diego, at the time and by the vote above stated.

Allen H. Wright,

City Clerk of the City of San Diego, California, and ~~Ex-Officio~~ the Clerk of the Common Council of said City of S a n D i e g o.

(SEAL)

By W. E. Bartlett Deputy.

\*\*\*\*\*

RESOLUTION ORDERING  
WORK NO. 12758---  
Alley in Block 78, Villa Tract, La  
Jolla Park.

RESOLVED By the Commonof the City of San Diego, California, that the public interest and convenience of said City require the work hereinafter described to be done, and the time prescribed during which objections to said work and improvement might be made having expired, and no objection theretohaving been made, and said Common Council hereby finding that no assessment is necessary therefor:

NOW, THEREFORE, the said Common Council hereby orders the following work to be done in said City, to-wit:

The closing up of the alley in block seventy-eight (78), in Villa Tract La Jolla Park, in the City of San Diego, California.

Said Villa Tract La Jolla Park being according to Map No. 976, on file in the office of the County Recorder of San Diego County, California.

And said alley is hereby closed.

Passed and adopted by the said Common Council of the said City of San Diego, California, this 27th day of January, 1913, by the following vote, to-wit:

AYES---COUNCILMEN Adams, Fay, Sehon, Woods and Dodson.

NOES---NONE

ABSENT-NONE.

A. E. Dodson,

President of the Common Council of the City of San Diego, California.

I hereby certify thatthe above and foregoing Resolution was passed by the Common Council of the said City of San Diego, at the time and by the vote above stated.

Allen H. Wright,

City Clerk of the City of San Diego, California, and Ex-Officio Clerk of the Common Council of the City of San Diego,

(SEAL)

By W. E. Bartlett Deputy.

## RESOLUTION ORDERING WORK NO. 1 2 7 5 9.

Neptune Avenue, La Jolla.

RESOLVED By the Common Council of the City of San Diego, California, that the public interest and convenience of said City require the work hereinafter described to be done, and the time prescribed during which objections to said work and improvement might be made having expired, and no objection thereto having been made, and said Common Council hereby finding that no assessment is necessary therefor:

NOW, THEREFORE, The said Common Council hereby orders the following work to be done in said City, to-wit:

The closing up of Neptune Avenue, in Villa Tract La Jolla Park, in the City of San Diego, California, between the southerly line of State Street and the northerly line of Seledad Avenue.

Said Villa Tract La Jolla Park being according to Map No. 976, on file in the office of the County Recorder of San Diego County, California.

And said portion of said Neptune Avenue is hereby closed.

Passed and adopted by the said Common Council of the said City of San Diego, California, this 27th day of January, 1913, by the following vote, to-wit:

AYES---COUNCILMEN Adams, Fay, Sehon, Woods and Dodson.

NOES---NONE

ABSENT-NONE.

A. E. Dodson,

President of the Common Council of the City of  
San Diego, California.

I hereby certify that the above and foregoing Resolution was passed by the Common Council of the said City of San Diego, at the time and by the vote above stated.

Allen H. Wright,

City Clerk of the City of San Diego, California, and ex-officio  
Clerk of the Common Council of the City of San Diego,

(SEAL)

By W. E. Bartlett Deputy.

\*\*\*\*\*

## RESOLUTION ORDERING WORK NO. 1 2 7 6 0.

Mar Avenue, La Jolla.

RESOLVED By the Common Council of the City of San Diego, California, that the public interest and convenience of said City require the work hereinafter described to be done, and the time prescribed during which objections to said work and improvement might be made having expired, and no objection thereto having been made, and said Common Council hereby finding that no assessment is necessary therefor:

NOW, THEREFORE, the said Common Council hereby orders the following work to be done in said City, to-wit:

The Closing up of the southeasterly ten (10) feet of Mar Avenue in Villa Tract La Jolla Park, in the City of San Diego, California, from the west line of Exchange Place to the southerly line of Villa Tract La Jolla Park.

Said Villa Tract La Jolla Park being according to Map No. 976, on file in the office of the County Recorder of San Diego County, California.

And said portion of said Mar Avenue is hereby closed.

Passed and adopted by the said Common Council of the said City of San Diego, California, this 27th day of January, 1913, by the following vote, to-wit:

AYES--COUNCILMEN Adams, Fay, Sehon, Woods and Dodson.

NOES---NONE

ABSENT-NONE.

A. E. Dodson,  
President of the Common Council of the City of  
San Diego, California.

I hereby certify that the above and foregoing Resolution was passed by the Common Council of the said City of San Diego, at the time and by the vote above stated.

Allen H. Wright,  
City Clerk of the City of San Diego, California, and ex-officio  
Clerk of the Common Council of the City of San Diego,  
(SEAL) By W. E. Bartlett Deputy.

\*\*\*\*\*

RESOLUTION ORDERING WORK NO. 12761.

Alley in blocks 16 and 31, Mission Bay park  
Tract.

RESOLVED By the Common Council of the City of San Diego, California. that the public interest and convenience of said City require the work hereinafter described to be done, and the time prescribed during which objections to said work and improvement might be made having expired, and no objections thereto having been made, and said Common Council hereby finding that no assessment is necessary therefor:

NOW, THEREFORE, the said Common Council hereby orders the following work to be done in said City, to-wit:

The closing up of the alley running through blocks 16 and 31, in Mission Bay Park Tract, in the City of San Diego, California.

Said Mission Bay Park Tract being according to Map No. 1120, on file in the office of the County Recorder of San Diego County, California.

And said Alley is hereby closed.

Passed and adopted by the said Common Council of the said City of San Diego, California, this 27th day of January, 1913, by the following vote, to-wit:

AYES---COUNCILMEN Adams, Fay, Sehon, Woods and Dodson.

NOES---NONE

ABSENT-NONE.

A. E. Dodson,  
President of the Common Council of the City of  
San Diego, California.

I hereby certify that the above and foregoing Resolution was passed by the Common Council of the said City of San Diego, at the time and by the vote above stated.

Allen H. Wright,  
City Clerk of the City of San Diego, California, and ex-officio  
Clerk of the Common Council of the City of San Diego,  
(Seal) By W. E. Bartlett Deputy.

I HEREBY CERTIFY, that the above and foregoing are full, true and correct copies of Resolutions Nos. 12754, 12755, 12756, 12757, 12758, 12759, 12760, 12761 of the resolutions of the City of San Diego, California, as adopted by the Common Council of said City on the 27th day of January, 1913.

Allen H. Wright,  
City Clerk of the City of San Diego, California,  
By Hugh A. Dandrea Deputy

## RESOLUTION ORDERING WORK NO. 1 2 7 6 2.

## G Street.

RESOLVED By the Common Council of the City of San Diego, California, that the public interest and convenience of said City require that the street work hereinafter described be done, and therefore the said Common Council hereby orders the following street work to be done, to-wit:

The paving, with asphalt pavement laid upon a concrete base, of the roadway of G Street, in said City of San Diego, from curb line to curb line, from the east line of Seventh Street to the east line of Sixteenth Street, including the roadway of the interwections of said G Street with Thirteenth Street, Fourteenth Street, Fifteenth Street and Sixteenth Street, (excepting the intersections of said G Street with Eighth Street, Ninth Street, Tenth Street, Eleventh Street and Twelfth Street, which are already paved) according to the specifications therefor contained in Ordinance No. 4111 of the ordinances of said City, and according to, and as shown upon, the plans, drawings and typical cross-sections contained in Document No. 55831, on file in the office of the City Clerk of said City, and copies of which are on file in the office of the City Engineer of said City.

Also, as a part of said work, the construction upon both sides of the said G Street between the east line of Seventh Street and the west line of Eighth Street of Granite Block gutters, according to the specifications therefor contained in Ordinance No. 4108 of the ordinances of said City, and according to, and as shown upon, the plans, drawings and typical cross-sections contained in said Document No. 55831.

And also, as a part of said work, the construction upon the said G Street, of the following cement concrete curbing, to-wit: 24.5 feet of concrete curbing on the north side of said G Street, between Ninth Street and Tenth Street; 6.3 feet of concrete curbing on the south side of said G Street, between Twelfth Street and Thirteenth Street; 5.0 feet of concrete curbing on the north side of said G Street, between Fourteenth Street and Fifteenth Street; 23.71 feet of concrete curbing in each of the returns at the northwest and southwest corners of the intersection of said G Street with Fifteenth Street; 4.9 feet of concrete curbing on the north side of said G Street, between fifteenth Street and Sixteenth Street; according to the specifications therefor contained in Ordinance No. 4860 of the ordinances of said City, and according to, and as shown upon the plans, drawings and typical cross-sections contained in said Document No. 55831.

All of said plans, drawings and typical cross-sections contained in said Document No. 55831, and said specifications contained in said Ordinances No. 4111, No. 4108, and No. 4860, are by reference thereto, incorporated herein and made a part hereof.

The costs and expenses of said work and improvement are to be assessed upon the district which is more particularly described in Resolution of Intention 12310, on file in the office of the City Clerk of said City.

For further particulars, and a description of said assessment district, reference is hereby made to said Resolution of Intention No. 12310.

The said Common Council determined that serial bonds bearing interest at the rate of seven per cent. per annum shall be issued to represent assessments of twenty-five dollars or over for the cost of said work or improvement. Said serial bonds shall extend over a period ending ten years from their date; and an even annual proportion of the principal sum thereof shall be payable by coupon, on the second day of January, every year after their date, until the whole is paid, and the interest shall be payable semi-annually by coupon, on the second days of January and July, respectively, of each year, at the rate

of seven per cent. per annum on all sums unpaid, until the whole of said principal and interest are paid. Said bonds shall be issued in accordance with the provisions of an Act of the Legislature of the State of California, entitled, "An Act to Provide a System of Street Improvement Bonds, to represent Certain Assessments for the Cost of Street Work and Improvement Within Municipalities, and also for the payment of such Bonds," approved February 27th, 1893, and of all acts supplementary thereto, or amendatory thereof, and said Common Council determined that said serial bonds shall be issued to represent the expenses of said work or improvement.

The EVENING TRIBUNE, a daily newspaper published and circulated and of general circulation in said City of San Diego, is hereby designated as the newspaper in which this Resolution Ordering Work, and the notice of said work, inviting sealed proposals for doing the same, shall be published, in the manner and form, and by the persons required by law.

The Clerk of the said City of San Diego is hereby directed to post conspicuously for five days, on or near the chamber door of the said Common Council, in the manner and form required by law, a notice with specifications inviting sealed proposals or bids for doing said work, and said Clerk is hereby directed to publish for two days in said newspaper in the manner and form required by law, a notice of said work, inviting sealed proposals or bids for doing the said work and referring to the specifications posted or on file. Said notice shall require either a certified check of bond as prescribed by law, for an amount not less than ten per cent. of the aggregate of the proposal.

Said Clerk of the said City of San Diego is also directed to publish for two days in said newspaper, in the manner required by law, this resolution ordering work.

Passed and adopted by the Common Council of the said City of San Diego, California, this 27th day of January, 1913, by the following vote, to-wit:

AYES---COUNCILMEN Adams, Fay, Sehon, Woods and Dodson.

NOES---NONE

ABSENT-NONE.

A. E. Dodson,

President of the Common Council of the City of  
San Diego, California.

I hereby certify that the above and foregoing Resolution Ordering Work was passed by the Common Council of the said City of San Diego, at the time and by the vote above stated.

Allen H. Wright,

City Clerk of the City of San Diego, California, and ex-Officio

Clerk of the Common Council of the said City of San Diego.

(SEAL)

By W. E. Bartlett Deputy.

I hereby certify that the above and foregoing is a full, true and correct copy of Resolution No. 12762 of the resolutions of the City of San Diego, California, as adopted by the Common Council of said City, on the 27th day of January, 1913.

Allen H. Wright,

City Clerk of the City of San Diego, California,

By Hugh R. Sanders Deputy.

RESOLUTION OF AWARD NO. 1 2 7 6 3.

Resolved, that the Common Council of the City of San Diego, California, having in open session on the 13th day of January, 1913, opened, examined and publicly declared all sealed proposals or bids offered for doing the following work, to-wit:



The grading, to the official grade thereof of Harasthy Street, in said City, for the entire width of said street from property line to property line, from the southwesterly line of California Street to the northerly line of Atlantic Street, including the entire width and length of the intersection of said Harasthy Street with Kurtz Street, (excepting the intersection of said Harasthy Street with Hancock Street, and also excepting such portions of the said Harasthy Street and said intersection of streets, between said points required by law to be kept in order or repair by any person or company having railroad tracks thereon), according to the specifications therefor contained in Ordinance No. 3510 of the ordinances of said City, and according to, and as shown upon, the plans, and drawings contained in Document No. 55447, on file in the office of the City Clerk of said City, and copies of which are on file in the office of the City Engineer of said City.

All of said plans, and drawings contained in said Document No. 55447, and said specifications contained in said Ordinance No. 3510, are by reference thereto, incorporated herein and made a part hereof.

The costs and expenses of said work and improvement are to be assessed upon the district which is more particularly described in Resolution of Intention No. 12085, on file in the office of the City Clerk of said City

For further particulars and a description of said assessment district, reference is hereby made to said Resolution of Intention No. 12085.

Said Common Council hereby rejects all of said proposals or bids, except the next herein mentioned, and hereby awards the contract for said work to the lowest regular responsible bidder, to-wit To John Engebretsen, at the prices specified in his bid for said work, on file in the office of the Clerk of said City of San Diego, to-wit: Excavation per cubic yard, 37 cents; Embankment, per cubic yard, 2 cents.

The Clerk of said City of San Diego is hereby directed to post a notice of this award conspicuously for five days on or near the chamber door of the said Common Council, and also to cause said notice to be published for two days in The Evening Tribune, a daily newspaper published and circulated and of general circulation, in the said City of San Diego, and hereby designated for that purpose.

Passed and adopted by the said Common Council of the said City of San Diego, California, this 27th day of January, 1913, by the following vote, to-wit:

AYES---COUNCILMEN Adams, Fay, Sehon, Woods and Dodson.

NOES---NONE

ABSENT-NONE.

A. E. Dodson,

President of the Common Council of the City of  
San Diego, California.

The foregoing Resolution of Award was thereupon approved by the said Common Council of the said City of San Diego, California, this 27th day of January, 1913, by the following vote, to-wit:

AYES---COUNCILMEN Adams, Fay, Sehon, Woods and Dodson.

NOES---NONE

ABSENT-NONE.

being a three-fourths vote of said Common Council.

A. E. Dodson,

President of the Common Council of the City of  
San Diego, California.

I hereby certify that the above and foregoing is a full, true and correct copy of Resolution No. 12763 of the resolutions of the City of San Diego, California, as adopted by the Common Council of said City on the 27th day of January, 1913.

Allen H. Wright,  
City Clerk of the City of San Diego, California,  
By *Edmund A. Dodson* Deputy.

RESOLUTION OF AWARD NO. 12764.

RESOLVED, that the Common Council of the City of San Diego, California, having in open session on the 13th day of January, 1913, opened, examined and publicly declared all sealed proposals or bids offered for doing the following work, to-wit:

The grading, to the official grade thereof, of Ictinus Street, in La Jolla, in said City of San Diego, for the entire width of said street, from property line to property line from the west line of State Street to the southeast line of Prospect Street, including the terminations of Kline Street, Magnolia Place, Connecticut Street, Magnolia Avenue, Irving Place, Wall Street and Cave Street in said Ictinus Street, and also including the terminations of all alleys in said Ictinus Street, (excepting such portions of the said Ictinus Street and said terminations of Streets, between said points, required by law to be kept in order or repair by any person or company having railroad tracks thereon), according to the specifications therefor contained in Ordinance No. 3510 of the ordinances of said City and according to, and as shown upon, the plans, and drawings contained in Document No. 55532, on file in the office of the City Clerk of said City, and copies of which are on file in the office of the City Engineer of said City.

All of said plans, and drawings contained in said Document No. 55532, and said specifications contained in said Ordinance No. 3510, are by reference thereto, incorporated herein and made a part hereof.

The costs and expenses of said work and improvement are to be assessed upon the district which is more particularly described in Resolution of Intention No. 12087, on file in the office of the City Clerk of said City.

For further particulars and a description of said assessment district, reference is hereby made to said resolution of Intention No. 12087.

Said Common Council hereby rejects all of said proposals or bids, except the next herein mentioned. and hereby awards the contract for said work to the lowest regular, responsible bidder, to-wit: To D. R. Macdonald, W. F. Manney & Co., at the prices specified in their bid for said work, on file in the office of the Clerk of said City of San Diego to-wit: excavation per cubic yard, 35 cents; embankment, per cubic yard 1 cent.

The Clerk of said City of San Diego is hereby directed to post a notice of this award conspicuously for five days on or near the chamber door of the said Common Council, and also to cause said notice to be published for two days in THE EVENING TRIBUNE, a daily newspaper published and circulated and of general circulation in the said City of San Diego, and hereby designated for that purpose.

Passed and adopted by the said Common Council of the said City of San Diego, California, this 27th day of January, 1913. BY THE FOLLOWING vote, to-wit:

AYES---COUNCILMEN Adams, Fay, Sehon, Woods and Dodson.

NOES---NONE

ABSENT-NONE.

A. E. Dodson,

President of the Common Council of the City of  
San Diego, California.

The foregoing Resolution of Award was thereupon approved by the said Common Council of the said City of San Diego, California, this 27th day of January, 1913, by the following vote, to-wit:

AYES---COUNCILMEN Adams, Fay, Sehon, Woods and Dodson.

NOES---NONE

ABSENT-NONE.

being a three-fourths vote of said Common Council.

A. E. Dodson,

President of the Common Council of the City of  
San Diego, California.

I hereby certify that the above and foregoing is a full, true and correct copy of Resolution No. 12764 of the resolutions of the City of San Diego, California, as adopted by the Common Council of said City on the 27th day of January, 1913.

Allen H. Wright,

City Clerk of the City of San Diego, California,

By *Hugh D. Sanders* Deputy.

RESOLUTION OF AWARD NO. 1 2 7 6 5.

D Street.

RESOLVED, That the Common Council of the City of San Diego, California, having in open session on the 13th day of January, 1913, opened, examined and publicly declared all sealed proposals or bids offered for doing the following work, to-wit:

The grading, to the official grade thereof, of D Street, in said City, for the entire width of said Street, from property line to property line, from the east line of 26th Street to a point 500 feet east of the east line of 30th Street, including the entire width and length of the intersections of said D Street with all cross streets, between said points, (excepting that portion of said D Street, between 27th Street and 28th Street, described as follows, to-wit: Commencing at a point 12.3 feet north of the south line of D Street, said point being distant 305 feet east of the east line of 27th Street; thence northerly 27.7 feet to a point; thence easterly 325 feet to a point; thence southeasterly 80.62 feet to the southeast corner of the intersection of D Street with 28th Street; thence northwesterly and westerly along the south line of D Street to the point or place of beginning), according to the specifications therefor contained in Ordinance No. 3510 of the ordinances of said City, and according to, and as shown upon, the plans, and drawings contained in Document No. 55467, on file in the office of the City Clerk of said City, and copies of which are on file in the office of the City Engineer of said City.

Also, as a part of said work, the construction in the said D Street, between 26th Street and 27th Street, of one twenty-four inch re-inforced cement pipe culvert, and its accessories, also two concrete street intakes and two ten-inch cement pipes, leading from said intakes into said culvert; also, the construction in said D Street, between 27th Street and 28th Street, of one thirty-inch re-inforced cement pipe culvert and its accessories, also one concrete street intake, and one ten-inch cement pipe leading from said intake into said culvert; and also the construction in said D Street, between 29th Street and 30th Street, of one thirty-inch re-inforced cement pipe culvert and its accessories, also two concrete street intakes and two ten-inch cement pipes leading from said

intakes into said culvert; all according to, and as shown upon, the plans, drawings and typical cross-sections and specifications therefor contained in said Document No. 55467.

And also, as a part of said work, the construction of the following wooden guard railings on the said D Street, to-wit: one wooden guard-railing 445.62 feet in length commencing at a point 12.3 feet north of the south line of D Street, said point being distant 305 feet east of the east line of 27th Street; thence northerly 27.7 feet to a point; thence easterly 325 feet to a point; thence southeasterly 80.62 feet to the southeast corner of the intersection of said D Street with 28th Street; and one wooden guard-railing 80 feet in length across said D Street, at a point 500 feet east of the east line of 30th Street; all according to, and as shown upon, the said plans, drawings and typical cross-sections and specifications therefor contained in said Document No. 55467

All of said plans, drawings and typical cross-sections and specifications contained in said Document No. 55467, and said specifications contained in said Ordinance No. 3510, are by reference thereto, incorporated herein and made a part hereof.

The costs and expenses of said work and improvement are to be assessed upon the district which is more particularly described in Resolution of Intention No. 12050 on File in the office of the City Clerk of said City.

For further particulars and a description of said assessment district, reference is hereby made to said resolution of Intention No. 12050.

The said Common Council hereby rejects all of said proposals or bids, except the next herein mentioned, and hereby awards the contract for said work, to the lowest regular responsible bidder, to-wit: To H. G. Fenton, at the prices specified in his bid for said work, on file in the office of the Clerk of said City, to-wit: Excavation, per cubic yard, 55 cents, embankment, per cubic yard, 1 cent; culverts \$1300.00, wooden guard-railings, \$150.00.

The Clerk of said City of San Diego is hereby directed to post a notice of this award conspicuously for five days on or near the chamber door of the said Common Council and also to cause said notice to be published for two days in THE EVENING TRIBUNE, a daily newspaper published and circulated, and of general circulation, in the said City of San Diego, and hereby designated for that purpose.

The said Common Council determined that serial bonds bearing interest at the rate of seven per cent. per annum shall be issued to represent assessments of twenty-five dollars or over for the cost of said work or improvement. Said serial bonds shall extend over a period ending ten years from their date, and an even annual proportion of the principal sum thereof shall be payable by coupon, on the second day of January, every year after their date, until the whole is paid, and the interest shall be payable semi-annually, by coupon, on the second days of January and July respectively, of each year, at the rate of seven per cent. per annum on all sums unpaid until the whole of said principal and interest are paid. Said bonds shall be issued in accordance with the provisions of an Act of the Legislature of the State of California, entitled, "An Act to Provide a System of Street Improvement Bonds to Represent Certain Assessments for the Cost of Street Work and Improvement Within Municipalities, and also for the Payment of such Bonds," approved February 27th, 1893, and of all acts supplementary thereto, or amendatory thereof, And said Common Council determined that said serial bonds shall be issued to represent the expenses of said work or improvement.

Passed and adopted by the said Common Council of the said City of San Diego, California, this 27th day of January, 1913, by the following vote, to-wit:

AYES---COUNCILMEN Adams, Fay, Schon, Woods and Dodson.

NOES---NONE

ABSENT-NONE.

A. E. Dodson,

President of the Common Council of the City of  
San Diego, California.

The foregoing Resolution of Award was thereupon approved by the said Common Council of the said City of San Diego, California, this 27th day of January, 1913, by the following vote, to-wit:

AYES---COUNCILMEN Adams, Fay, Sehon, Woods and Dodson.

NOES---NONE

ABSENT-NONE.

being a three fourths vote of said Common Council.

A. E. Dodson,

President of the Common Council of the City of  
San Diego, California.

I hereby certify that the above and foregoing is a full, true and correct copy of Resolution No. 12765 of the resolutions of the City of San Diego, California, as adopted by the Common Council of said City, on the 27th day of January, 1913.

Allen H. Wright,

City Clerk of the City of San Diego, California,

By Dugh A. Landers Deputy.

RESOLUTION OF INTENTION NO. 1 2 7 6 6.

Landis Street.

BE IT RESOLVED, that it is the intention of the Common Council of the City of San Diego, California, to order the following street work to be done, to-wit:

The grading, to the official grade thereof, of Landis Street, in said City of San Diego, for the entire width of said street, from property line to property line, from the east line of Arizona Street to the west line of Arnold Avenue, according to the specifications therefor contained in Ordinance No. 3510 of the ordinances of said City, and according to and as shown upon, the plans, and drawings contained in Document No. 58283, on file in the office of the City Clerk of said City, and copies of which are on file in the office of the City Engineer of said City.

And also, as a part of said work, the construction of cement concrete sidewalks and cement concrete curbing on both sides of the said Landis Street, between the east line of Arizona Street and the west line of Arnold Avenue, according to the specifications therefor contained in Ordinance No. 4860 of the ordinances of said City, and according to, and as shown upon the plans, drawings and typical cross-sections contained in said Document No. 58283.

All of said plans, drawings and typical cross-sections contained in said Document No. 58283, are hereby approved and adopted as the plans, drawings and typical cross-sections to be followed in connection with the specifications contained in said ordinances No. 3510 and No. 4860, in said grading of, and said work upon, said Landis Street, between said points; and by reference thereto, all said plans, drawings and typical cross-sections contained in said Document No. 58283, and said specifications contained in said Ordinances No. 3510, and No. 4860, are incorporated herein and made a part hereof.



That the contemplated work of improvement, hereinbefore mentioned, is in the opinion of said Common Council of more than local and ordinary public benefit, and the expense of said work and improvement is made chargeable upon the district hereinafter described, and said Common Council does hereby declare said district to be the district benefited by said Work and improvement, and to be assessed to pay the costs and expenses thereof. Said district is described as follows, to-wit: All that real property in the said City of San Diego, included within the following exterior boundary lines, to-wit:

Beginning at a point on the east line of Arizona Street, distant 300 feet south from the south line of Landis Street; thence east on a line parallel to and distant 300 feet south from the south line of Landis Street to an intersection with the west line of Arnold Avenue; thence north along the west line of Arnold Avenue to a point distant 300 feet north from the north line of Landis Street; thence west on a line parallel to and distant 300 feet north from the north line of Landis Street to an intersection with the east line of Arizona Street; thence south along the east line of Arizona Street to the point or place of beginning; excepting therefrom all public streets, roads, alleys, avenues and highways.

That THE EVENING TRIBUNE, a daily newspaper published and circulated and of general circulation, in the said City of San Diego, be and it is hereby designated as the newspaper in which this Resolution of Intention shall be published for two days, and the notice of the passage thereof shall be published for six days in the manner and by the persons required by law.

That the Clerk of the said City of San Diego be and he is hereby directed to post this resolution of Intention conspicuously for two days on or near the chamber door of the said Common Council, and to cause the same to be published by two insertions in said daily newspaper in the manner required by law.

That the Street Superintendent of the said City of San Diego shall thereupon cause to be conspicuously posted along the line of the said contemplated work, above described, notices of the passage of this resolution, in the manner and in the form required by law, and shall also cause a notice similar in substance to be published for six days in said daily newspaper in the manner required by law.

Passed and adopted by the said Common Council of the said City of San Diego, California, this 27th day of January, 1913, by the following vote, to-wit:

AYES---COUNCILMEN Adams, Fay, Sehon, Woods and Dodson.

NOES---NONE

ABSENT---NONE.

A. E. Dodson,

President of the Common Council of the City of  
San Diego, California.

I hereby certify that the above and foregoing Resolution of Intention was passed by the Common Council of the said City of San Diego, at the time and by the vote above stated.

Allen H. Wright,

City Clerk of the City of San Diego, California, and ex-officio  
Clerk of the Common Council of the City of San Diego,

(SEAL)

By W. E. Bartlett Deputy.

I hereby certify that the above and foregoing is a full, true and correct copy of Resolution No. 12766 of the resolutions of the City of San Diego, California, as adopted by the Common Council of said City on the 27th day of January, 1913.

Allen H. Wright,  
City Clerk of the City of San Diego, California.  
By Angela D. Andelis Deputy.

RESOLUTION ORDERING WORK NO. 1 2 7 6 7.

Texas Street.

RESOLVED By the Common Council of the City of San Diego, California, that the public interest and convenience of said City require that the street work hereinafter described be done, and therefore the said Common Council hereby orders the following street work to be done, to-wit:

The grading and paving with decomposed granite, to the official grade thereof, of the roadway of Texas Street, in said City, from curb line to curb line, from the north line of University Avenue to a point 198 feet north of the north line of Madison Avenue, also that portion of the roadway of said Texas Street leading into all alleys, between said points, including the roadway of all intersections of said Texas Street with all cross streets, between said points, (excepting the intersection of said Texas Street with El Cajon Avenue), according to the specifications therefor contained in Ordinance No. 4400, of the ordinances of said City, and according to, and as shown upon, the plans, drawings and typical cross-sections contained in Document No. 55830, on file in the office of the City Clerk of said City, and copies of which are on file in the office of the City Engineer of said City.

Also, as a part of said work, the grading to the official grade thereof, of said Texas Street, on both sides thereof, between the curb line of said street and the property line, from the north line of University Avenue to a point 198 feet north of the north line of Madison Avenue, including the returns in all intersections of said Texas Street with all cross streets, between said points (excepting the intersection of said Texas Street with El Cajon Avenue), according to the specifications therefor contained in Ordinance No. 3510 of the ordinances of said City, and according to, and as shown upon, the plans, drawings and typical cross-sections contained in said Document No. 55830.

Also, as a part of said work, the construction of cement concrete sidewalks and cement concrete curbing on both sides of the said Texas Street, from the north line of University Avenue to a point 198 feet north of the north line of Madison Avenue, including the returns in all intersections of said Texas Street with all cross streets, between said points, (excepting the intersection of said Texas Street with El Cajon Avenue), according to the specifications therefor contained in Ordinance No. 4860 of the ordinances of said City, and according to, and as shown upon, the plans, drawings and typical cross-sections contained in said Document No. 55830.

And also, as a part of said work, the construction of two-twenty-four inch-reinforced concrete culverts across the said Texas Street, at the intersection of said Texas Street with Howard Avenue, according to, and as shown upon, the plans, drawings and typical cross-sections and specifications therefor contained in said Document No. 55830..

All of said plans, drawings and typical cross-sections and specifications contained in said Document No. 55830, and said specifications contained in said Ordinances No. 4400 No. 3510 and No. 4860, are, by reference thereto, incorporated herein and made a part hereof.

The Costs and expenses of said work and improvement are to be assessed upon the district which is more particularly described in Resolution of Intention No. 12309, on file in the office of the City Clerk of said City.



For further particulars, and a description of said assessment district, reference is hereby made to said Resolution of Intention No. 12309.

The said Common Council Determined that serial bonds bearing interest at the rate of seven per cent per annum shall be issued to represent assessments of twenty-five dollars or over for the cost of said work or improvement. Said serial bonds shall extend over a period ending ten years from their date, and an even annual proportion of the principal sum thereof shall be payable by coupon, on the second day of January, every year after their date, until the whole is paid, and the interest shall be payable semi-annually, by coupon on the second days of January and July respectively of each year, at the rate of seven per cent. per annum on all sums unpaid, until the whole of said principal and interest are paid. Said bonds shall be issued in accordance with the provisions of an Act of the Legislature of the State of California, entitled, "An Act to Provide A System of Street Improvement Bonds, to represent Certain Assessments for the cost of Street work and Improvement Within Municipalities, and also for the Payment of such Bonds," approved February 27th, 1893, and of all acts supplementary thereto, or amendatory thereof. And said Common Council determined that said serial bonds shall be issued to represent the expenses of said work or improvement.

THE EVENING TRIBUNE, a daily newspaper published and circulated and of general circulation, in said City of San Diego, is hereby designated as the newspaper in which this Resolution Ordering Work, and the notice of said work inviting sealed proposals for doing the same, shall be published in the manner and form and by the persons required by law.

The Clerk of the said City of San Diego, is hereby directed to post conspicuously for five days on or near the chamber door of the said Common Council in the manner and form required by law, a notice with specifications inviting sealed proposals or bids for doing said work; and said Clerk is hereby directed to publish, for two days in said newspaper in the manner and form required by law, a notice of said work, inviting sealed proposals or bids for doing the said work and referring to the specifications posted or on file. Said notice shall require either a certified check or bond as prescribed by law, for an amount not less than ten per cent of the aggregate of the proposal.

Said Clerk of the said City of San Diego is also directed to publish for two days in said newspaper in the manner required by law, this resolution ordering work.

Passed and adopted by the Common Council of the said City of San Diego, California, this 27th day of January, 1913, by the following vote, to-wit:

AYES---COUNCILMEN Adams, Fay, Sehon, Woods and Dodson.

NOES---NONE

ABSENT-NONE.

A. E. Dodson,

President of the Common Council of the City of  
San Diego, California.

I hereby certify that the above and foregoing Resolution Ordering Work was passed by the Common Council of the said City of San Diego, at the time and by the vote above stated.

Allen H. Wright,

City Clerk of the City of San Diego, California, and ex-officio  
Clerk of the Common Council of the said City of San Diego,

(SEAL)

By W. E. Bartlett Deputy.

I hereby certify that the above and foregoing is a full, true and correct copy of

Resolution No. 12668 of the resolutions of the City of San Diego, California, as adopted by the Common Council of said City on the 27th day of January, 1913.

Allen H. Wright,  
City Clerk of the City of San Diego, California,  
By Dugald Sanders Deputy.

RESOLUTION ORDERING WORK NO. 12768.

El Cajon Avenue.

RESOLVED By the Common Council of the City of San Diego, California, that the public interest and convenience of said City require that the street work hereinafter described be done, and therefore the said Common Council hereby orders the following street work to be done, to-wit:

The grading, and paving with decomposed granite, to the official grade thereof, of the roadway of El Cajon Avenue, in said City, from curb line to curb line, from the east line of Park Boulevard to the eastern boundary line of the City of San Diego, including the roadway of all intersections of said El Cajon Avenue with all cross streets, between said points, and also including the roadway of said El Cajon Avenue leading into the alley between block 1 of Robert's Subdivision and Block 98 of University Heights, (excepting a strip of land 300 feet by 40 feet in the center of said El Cajon Avenue, between Park Boulevard and Georgia Street; also excepting two strips of land 310 feet by 40 feet in the center of said El Cajon Avenue, between Georgia Street and Alabama Street; also excepting thirteen strips of land 300 feet by 40 feet in the center of said El Cajon Avenue, between Alabama Street and Iowa Street; also excepting a strip of land 177.75 feet by 40 feet in the center of said El Cajon Avenue, between Iowa Street and the eastern Boundary line of said City; each of said seventeen excepted strips of land to be used for parking purposes; and each of said excepted strips of land to be curved at each end each of said curves having a radius of twenty-feet), according to, and as shown upon, the plans, drawings and typical cross-sections and specifications therefor contained in Document No. 53176, on file in the office of the City Clerk of said City, and copies of which are on file in the office of the City Engineer of said City.

Also, as a part of said work, the grading to the official grade thereof, of said El Cajon Avenue, on both sides thereof, between the curb line of said street and the property line, from the east line of Park Boulevard to the eastern boundary line of the City of San Diego, including the returns in all intersections of said El Cajon Avenue with all cross streets, between said points, and also the said seventeen strips of land in the center of said El Cajon Avenue, between said points, to be used for parking purposes, according to, and as shown upon, the plans, drawings and typical cross-sections and specifications therefor contained in said Document No. 53176.

Also as a part of said work, the construction of cement concrete curbing on both sides of the said El Cajon Avenue, from the east line of Park Boulevard to the eastern boundary line of the City of San Diego, including the returns in all intersection of said El Cajon Avenue with all cross streets, between said points, according to, and as shown upon, the plans, drawings and typical cross-sections and specifications for Curbing "A" Contained in said Document No. 53176.

Also, as a part of said work, the construction of cement concrete curbing around said seventeen strips of land in the center of said El Cajon Avenue, between the east line of Park Boulevard, and the eastern boundary line of the City of San Diego, to be used for parking purposes, according to, and as shown upon, the plans, drawings and typical cross-

sections and specifications for Curbing "B", contained in said Document No. 53176.

And also as a part of said work, the construction in the said El Cajon Avenue, of the following re-inforced concrete culverts, to-wit: Two twenty-four inch re-inforced concrete culverts and their accessories, at each of the intersections of said El Cajon Avenue, with Florida Street, Texas Street, Ohio Street and Illinois Street, according to, and as shown upon, the plans, drawings and typical cross-sections and specifications therefor contained in said Document No. 53176.

All of said plans, drawings and typical cross-sections and specifications contained in said Document No. 53176, are, by reference thereto, incorporated herein and made a part hereof.

The costs and expenses of said work and improvement are to be assessed upon the district which is more particularly described in Resolution of Intention No. 12237, on file in the office of the City Clerk of said City.

For further particulars and a description of said assessment district reference is hereby made to said resolution of Intention No. 12237.

Said University Heights being according to the Amended Map of University Heights by G. A. d'Hemecourt, filed in Book 8 of Lis Pendens, at page 36, in the office of the County Recorder of San Diego County, California.

The said Common Council determined that serial bonds bearing interest at the rate of seven per cent per annum shall be issued to represent assessments of twenty-five dollars or over for the cost of said work or improvement. Said serial bonds shall extend over a period ending ten years from their date, and an even annual proportion of the principal sum thereof shall be payable by coupon, on the second day of January, every year after their date, until the whole is paid, and the interest shall be payable semi-annually by coupon, on the second days of January and July, respectively, of each year, at the rate of seven per cent. per annum, on all sums unpaid, until the whole of said principal and interest are paid. Said bonds shall be issued in accordance with the provisions of an Act of the Legislature of the State of California, entitled, "An Act to Provide a System of Street Improvement Bonds to represent certain assessments for the cost of Street Work and Improvement Within Municipalities, and also for the payment of such bonds," approved February 27th, 1893, and of all acts supplementary thereto, or amendatory thereof. And said Common Council determined that said serial bonds shall be issued to represent the expenses of said work or improvement.

THE EVENING TRIBUNE, a daily newspaper published and circulated and of general circulation, in said City of San Diego is hereby designated as the newspaper in which this Resolution Ordering Work, and the notice of said work, inviting sealed proposals for doing the same shall be published in the manner and by the persons required by law.

The Clerk of the said City of San Diego is hereby directed to post conspicuously for five days, on or near the chamber door of the said Common Council, in the manner and form required by law, a notice with specifications inviting sealed proposals or bids for doing said work; and said Clerk is hereby directed to publish for two days in said newspaper in the manner and form required by law, a notice of said work, inviting sealed proposals or bids for doing the said work, and referring to the specifications posted or on file. Said notice shall require either a certified check or bonds as prescribed by law, for an amount not less than ten per cent of the aggregate of the proposal.

Said Clerk of the said City of San Diego is also directed to publish for two days in said newspaper in the manner required by law, this resolution ordering work.

Passed and adopted by the Common Council of the said City of San Diego, California, this 27th day of January, 1913, by the following vote, to-wit:

AYES---COUNCILMEN Adams, Fay, Sehon, Woods and Dodson.

NOES---NONE

ABSENT-NONE

A. E. Dodson,

President of the Common Council of the City of  
San Diego, California.

I Hereby Certify that the above and foregoing Resolution Ordering Work was passed by the Common Council of the said City of San Diego, at the time and by the vote above stated.

Allen H. Wright,

City Clerk of the City of San Diego, California, and ex-officio  
Clerk of the Common Council of the said City of San Diego,

(SEAL)

By W. E. Bartlett Deputy.

I hereby certify that the above and foregoing is a full, true and correct copy of Resolution No. 12769 of the resolutions of the City of San Diego, California, as adopted by the Common Council of said City on the 27th day of January, 1913.

Allen H. Wright,

City Clerk of the City of San Diego, California,

By Dugh Anderson Deputy.

} See Page 262  
} for 12769

# RESOLUTION OF INTENTION NO. 12770.

## KITE STREET.

BE IT RESOLVED By the Common Council of the City of San Diego California, that the public interest and convenience of said City require the closing up of that portion of Kite Street, in the City of San Diego, California, hereinafter mentioned; and

BE IT FURTHER RESOLVED, that it is the intention of said Common Council to order the closing up of the west twenty (20) feet of said Kite Street, in said City, from a point fifty (50) feet north from the north line of Torrence Street to a point distant one hundred forty (140) feet north from the north line of Market Street.

That it is not deemed necessary that any land be taken therefor.

That the exterior boundaries of the district of lands in said City to be affected by said work and improvement, and to be assessed to pay the damages, costs and expenses thereof, are described as follows, to-wit:

Beginning at a point on the north line of Torrence Street distant 50 feet west from the west line of Kite Street; thence north on a line parallel to and distant 50 feet west from the west line of Kite Street to a point distant 50 feet north from the north line of Torrence Street; thence northerly to a point on the south line of block 459, Winder's Subdivision, distant 27.50 feet west from the west line of Kite Street; thence north on a line parallel to and distant 27.50 feet west from the west line of Kite Street to a point distant 140 feet north from the north line of Market Street; thence east on a line parallel to and distant 140 feet north from the north line of Market Street to the west line of Kite Street; thence south along the west line of Kite Street to an intersection with the north line of Torrence Street; thence west along the north line of Market Street to the point or place of beginning; excepting therefrom all public streets, roads, alleys, avenues and highways.

Said Winder's Subdivision being according to Amended Map of Winder's Subdivision of 10 acre tract, Pueblo Lot 1122, being Map No. 654, filed in the office of the County Recorder of San Diego County, California.

That THE EVENING TRIBUNE, a daily newspaper published and circulated and of general circulation, in the said City of San Diego, be and it is hereby designated as the newspaper in which the street Superintendent of said City shall cause to be published, in the manner and form required by law, notice of the passage of this Resolution of Intention, and the street Superintendent is hereby directed to cause notices of the passage of this resolution to be posted in the manner and form required by law, and to cause a notice similar in substance to be published in said newspaper for a period of ten days in the manner required by law.

Passed and adopted by the said Common Council of the said City of San Diego, California, this 27th day of January, 1913, by the following vote, to-wit:

AYES---COUNCILMEN Adams, Fay, Sehon, Woods and Dodson.

NOES---NONE

ABSENT-NONE.

A. E. Dodson,

President of the Common Council of the City of  
San Diego, California.

I hereby certify that the above and foregoing Resolution of Intention was passed by the Common Council of the said City of San Diego, at the time and by the vote above stated

Allen H. Wright,

City Clerk of the City of San Diego, California, and ex-officio  
Clerk of the Common Council of the said City of San Diego,

(SEAL)

By W. E. Bartlett Deputy.

I Hereby Certify that the above and foregoing is a full, true and correct copy of Resolution No. 12770 of the resolutions of the City of San Diego, California, as adopted by the Common Council of said City on the 27th day of January, 1913.

Allen H. Wright,

City Clerk of the City of San Diego, California,

By Hugh A. Sanders Deputy.

#### RESOLUTION ORDERING WORK NO. 1 2 7 6 9.

Kelp Avenue, La Jolla.

Resolved By the Common Council of the City of San Diego, California, that the public interest and convenience of said City require the work hereinafter described to be done, and the time prescribed during which objections to said work and improvement might be made having expired, and no objection thereto having been made, and said Common Council hereby finding that no assessment is necessary therefor:

Now, Therefore, the said Common Council hereby orders the following work to be done in said City, to-wit:

The closing up of Kelp Avenue, in Villa Tract, La Jolla Park, in the City of San Diego, California, between the southerly line of State Street and the northerly line of Soledad Avenue.

Said Villa Tract La Jolla Park being according to Map No. 976, on file in the office of the County Recorder of San Diego County, California.

And said portion of said Kelp Avenue is hereby closed.

Passed and adopted by the said Common Council of the said City of San Diego, California, this 27th day of January, 1913, by the following vote, to-wit:

AYES---COUNCILMEN Adams, Fay, Sehon, Woods and Dodson.

NOES---NONE

ABSENT-NONE.

A. E. Dodson,

President of the Common Council of the City of  
San Diego, California.

I hereby certify that the above and foregoing Resolution was passed by the Common Council of the said City of San Diego, at the time and by the vote above stated.

Allen H. Wright,

City Clerk of the City of San Diego, California, and ex-officio  
Clerk of the Common Council of the City of San Diego,

(SEAL)

By W. E. Bartlett Deputy.

I hereby certify that the above and foregoing is a full, true and correct copy of Resolution No. 12769 of the resolutions of the City of San Diego, California, as adopted by the Common Council of said City on the 27th day of January, 1913.

Allen H. Wright,

City Clerk of the City of San Diego, California,

By Hugh A. Sanders Deputy.

RESOLUTION OF INTENTION NO. 12771.

20th Street.

BE IT RESOLVED That it is the intention of the Common Council of the City of San Diego, California, to order the following street work to be done, to-wit:

The grading, to the official grade thereof, of the east half of 20th Street, in said City of San Diego, from the center of said street to the property line, from the north line of C Street to the south line of B Street, according to the specifications therefor contained in Ordinance No. 3510 of the ordinances of said City, and according to and as shown upon the plans, and drawings contained in Document No. 57840, on file in the office of the City Clerk of said City, and copies of which are on file in the office of the City Engineer of said City.

All of said plans and drawings contained in said Document No. 57840, are hereby approved and adopted as the plans and drawings to be followed in connection with the specifications contained in said Ordinance No. 3510, in said grading of said 20th Street, between said points; and by reference thereto, all said plans, and drawings contained in said Document No. 57840, and said specifications contained in said Ordinance No. 3510, are incorporated herein and made a part hereof.

That the contemplated work of improvement hereinbefore mentioned, is in the opinion of said Common Council of more than local and ordinary public benefit, and the expense of said work and improvement is made chargeable upon the district hereinafter described, and said Common Council does hereby declare said district to be the district benefited by said work and improvement, and to be assessed to pay the costs and expenses thereof. Said district is described as follows, to-wit: All that real property in the said City of San Diego included within the following exterior boundary lines, to-wit:

Beginning at a point on the south line of B Street distant 100 feet east from the east line of 20th Street; thence south on a line parallel to and distant 100 feet east



from the east line of 20th Street to an intersection with the north line of C Street; thence west along the north line of C Street to an intersection with the east line of 20th Street; thence north along the east line of 20th Street to an intersection with the south line of B Street; thence east along the south line of B Street to the point or place of beginning; excepting therefrom all public streets, roads, alleys, avenues and highways.

That THE EVENING TRIBUNE, a daily newspaper published and circulated and of general circulation in the said City of San Diego, be and it is hereby designated as the newspaper in which this Resolution of Intention shall be published for two days, and the notice of the passage thereof shall be published for six days in the manner and by the persons required by law.

That the Clerk of the said City of San Diego be, and he is hereby directed to post this resolution of Intention conspicuously for two days on or near the chamber door of the said Common Council, and to cause the same to be published by two insertions in said daily newspaper in the manner required by law.

That the Street Superintendent of the said City of San Diego shall thereupon cause to be conspicuously posted along the line of the said contemplated work above described, notices of the passage of this resolution in the manner and in the form required by law, and shall also cause a notice similar in substance to be published for six days in said daily newspaper in the manner required by law.

Passed and adopted by the said Common Council of the said City of San Diego, California, this 27th day of January, 1913. by the following vote, to-wit:

AYES---COUNCILMEN Adams, Fay, Sehon, Woods and Dodson.

NOES---NONE

ABSENT-NONE.

A. E. Dodson,

President of the Common Council of the City of  
San Diego, California.

I hereby certify that the above and foregoing Resolution of Intention was passed by the Common Council of the said City of San Diego, at the time and by the vote above stated.

Allen H. Wright,

City Clerk of the City of San Diego, California, and ex-officio  
Clerk of the Common Council of the City of San Diego,

(SEAL)

By W. E. Bartlett Deputy.

I hereby certify that the above and foregoing is a full, true and correct copy of Resolution No. 12771 of the resolutions of the City of San Diego, California, as adopted by the Common Council of said City on the 27th day of January, 1913.

Allen H. Wright,

City Clerk of the City of San Diego, California,

By Dugald D. Anderson Deputy.

RESOLUTION OF INTENTION NO. 12772.

Thorn Street.

BE IT RESOLVED, that it is the intention of the Common Council of the City of San Diego, California, to order the following street work to be done, to-wit:

The grading, to the official grade thereof, of Thorn Street, in said City, for the entire width of said Street, from property line to property line, from the east line of 30th Street to the west line of 32nd Street, including the entire width and length of the



intersection of said Thorn Street with 31st Street (~~excepting the intersection of said Thorn Street with 31st Street~~), (excepting the intersections of said Thorn Street with Grim Street and Herman Avenue), according to the specifications therefor contained in Ordinance No. 3510 of the ordinances of said City, and according to, and as shown upon, the plans and drawings contained in Document No. 57598, on file in the office of the City Clerk of said City, and copies of which are on file in the office of the City Engineer of said City.

And also as a part of said work, the construction across the said Thorn Street, between Grim Street and 31st Street, of one twelve-inch cement pipe culvert and its accessories; also two concrete catch-basins, and two ten-inch cement pipes leading from said catch-basins into said culvert; according to the specifications therefor, and as shown upon the plans, drawings and typical cross-sections contained in said Document No. 57598.

All of said plans, drawings and typical cross-sections and specifications contained in said Document No. 57598, are hereby approved and adopted as the plans, drawings and typical cross-sections and specifications to be followed in connection with the specifications contained in said Ordinance No. 3510, in said grading of, and said work upon said Thorn Street, between said points; and by reference thereto, all said plans, drawings and typical cross-sections and specifications contained in said Document No. 57598, and said specifications contained in said Ordinance No. 3510, are incorporated herein and made a part hereof.

The said Common Council hereby determines that serial bonds bearing interest at the rate of seven per cent. per annum shall be issued to represent assessments of twenty-five dollars or over for the cost of said work or improvement. Said serial bonds shall extend over a period ending ten years from their date, and an even annual proportion of the principal sum thereof shall be payable by coupon, on the second day of January, every year after their date, until the whole is paid, and the interest shall be payable semi-annually by coupon, on the second days of January and July, respectively of each year, at the rate of seven per cent. per annum on all sums unpaid, until the whole of said principal and interest are paid. Said bonds shall be issued in accordance with the provisions of an Act of the Legislature of the State of California, entitled, "An Act to Provide a System of Street Improvement Bonds to Represent Certain Assessments for the Cost of Street Work and Improvement Within Municipalities, and also for the Payment of such Bonds," approved February 27th, 1893, and of all acts supplementary thereto, or amendatory thereof. And said Common Council hereby determines that said serial bonds shall be issued to represent the expenses of said work or improvement.

That the Contemplated work of improvement, hereinbefore mentioned, is in the opinion of said Common Council of more than local and ordinary public benefit, and the expense of said work and improvement is made chargeable upon the district hereinafter described, and said Common Council does hereby declare said district to be the district benefited by said work and improvement, and to be assessed to pay the costs and expenses thereof. Said district is described as follows, to-wit: All that real property in the said City of San Diego, included within the following exterior boundary lines, to-wit:

Beginning at a point on the east line of 30th Street, distant 300 feet north from the north line of Thorn Street; thence east on a line parallel to and distant 300 feet north from the north line of Thorn Street to an intersection with the west line of 32nd Street; thence south along the west line of 32nd Street to a point distant 300 feet south from the south line of Thorn Street; thence west on a line parallel to and distant 300 feet south from the south line of Thorn Street to an intersection with the east line of 30th Street; thence north along the east line of 30th Street to the point or place of beginning.

excepting therefrom all public streets, roads, alleys, avenues and highways.

That The Evening Tribune, a daily newspaper published and circulated and of general circulation in the said City of San Diego, be and it is hereby designated as the newspaper in which this Resolution of Intention shall be published for two days, and the notice of the passage thereof shall be published for six days in the manner and by the persons required by law.

That the Clerk of the said City of San Diego be and he is hereby directed to post this Resolution of Intention conspicuously for two days on or near the chamber door of the said Common Council, and to cause the same to be published by two insertions in said daily newspaper in the manner required by law.

That the Street Superintendent of the said City of San Diego, shall thereupon cause to be conspicuously posted along the line of the said contemplated work above described, notices of the passage of this resolution, in the manner and in the form required by law, and shall also cause a notice similar in substance to be published for six days in said daily newspaper in the manner required by law.

Passed and adopted by the said Common Council of the said City of San Diego, California, this 27th day of January, 1913, by the following vote, to-wit:

AYES---COUNCILMEN Adams, Fay, Sehon, Woods and Dodson.

NOES---NONE

ABSENT-NONE.

A. E. Dodson,

President of the Common Council of the City of  
San Diego, California.

I Hereby Certify that the above and foregoing Resolution of Intention was passed by the Common Council of said City of San Diego, at the time and by the vote above stated.

Allen H. Wright,

City Clerk of the City of San Diego, California, and Ex-Officio  
Clerk of the Common Council of the City of San Diego,

(SEAL)

By W. E. Bartlett Deputy.

I hereby certify that the above and foregoing is a full, true and correct copy of Resolution No. 12772 of the resolutions of the City of San Diego, California, as adopted by the Common Council of said City on the 27th day of January, 1913.

Allen H. Wright,

City Clerk of the City of San Diego, California,

By Dugald Sanders Deputy.

RESOLUTION ORDERING WORK NO. 12773.

Alley in blocks 19 and 28, Mission Bay Park Tract.

RESOLVED, by the Common Council of the City of San Diego, California, that the public interest and convenience of said City require the work hereinafter described to be done, and the time prescribed during which objections to said work and improvement might be made having expired, and no objection thereto having been made, and said Common Council hereby finding that no assessment is necessary therefor:

NOW, THEREFORE, the said Common Council hereby orders the following work to be done in said City, to-wit:

The closing up of the alley running through blocks 19 and 28, of Mission Bay Park Tract, in the City of San Diego, California.

Said Mission Bay Park Tract being according to Map No. 1120, on file in the office of the County Recorder of San Diego County, California.

And said Alley is hereby closed.

Passed and adopted by the said Common Council of the said City of San Diego, California, this 27th day of January, 1913, by the following vote, to-wit:

AYES---COUNCILMEN Adams, Fay, Sehon, Woods and Dodson.

NOES---NONE

ABSENT-NONE.

A. E. Dodson,

President of the Common Council of the City of San Diego, California

I Hereby Certify that the above and foregoing Resolution was passed by the Common Council of the said City of San Diego, at the time and by the vote above stated.

Allen H. Wright,

City Clerk of the City of San Diego, California, and ex-officio  
Clerk of the Common Council of the City of San Diego,

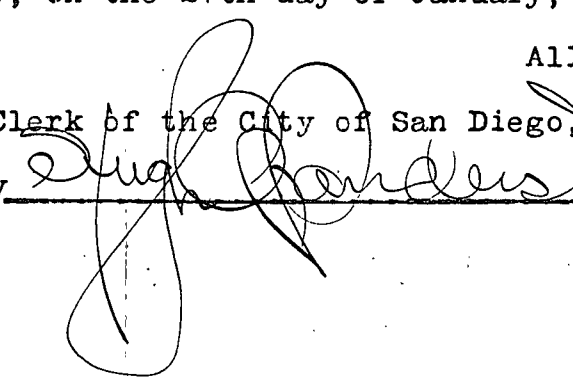
(SEAL)

By W. E. Bartlett Deputy.

I Hereby certify that the above and foregoing is a full, true and correct copy of Resolution No. 12773 of the resolutions of the City of San Diego, California, as adopted by the Common Council of said City, on the 27th day of January, 1913.

Allen H. Wright,

City Clerk of the City of San Diego, California,

By  Deputy.

#### RESOLUTION NO. 12774.

BE IT RESOLVED By the Common Council of the City of San Diego, as follows:

That the diagram of the property affected or benefited by the proposed work or improvement to be done on India Street, between the north line of H Street, and the south line of Winder Street, in said City of San Diego, as described in Resolution No. 10747, and to be assessed to pay the expenses thereof, which said diagram has been made by the City Engineer of the City of San Diego, California, pursuant to direction from this Common Council, and which said diagram is dated January 25th, 1913, be, and the same hereby is approved.

And the Clerk of said City is hereby directed at the time of this approval to certify the fact and date thereof, and to immediately deliver said diagram so certified to the Superintendent of Streets of said City.

#### RESOLUTION NO. 12775.

BE IT RESOLVED By the Common Council of the City of San Diego as follows:

That the following men be and hereby are appointed in the Department of Water to fill the position or employment set opposite their respective names, same to take effect February 1, 1913.

Rudolph Wueste	Supervisor
E.C. Harrington	Overseer
J. M. Voneida	Fore of Pipe Lines
C. W. Chook	Operator

Seth Swenson	Keeper
W.E.Dennison	Keeper
H.U.Lauterbach	Conduit Walker
Frank Erwin	Conduit Walker
A. M. Logan	Caretaker
G. B. Hoffman	Caretaker
James Dunn	Pipe Walker
Suiecio Brueman	Pipe Walker
Mike Sprinkle	Laborer
Philip Wedel	Laborer
James Reidy	Laborer
A. Durand	Laborer
H. Klamm	Laborer
L. F. Lowe	Laborer
H. L. Camp	Laborer
N. H. Moody	Laborer
D. T. Dean	Laborer.

R E S O L U T I O N   N O.   1 2 7 7 6.

BE IT RESOLVED By the Common Council of the City of San Diego as follows:

That the sum of one dollar be and it is hereby authorized to be refunded to H. W. Schofield, on account of permit No.2410, work not done.

R E S O L U T I O N   N O.   1 2 7 7 7.

BE IT RESOLVED By the Common Council of the City of San Diego as follows:

Elizabeth Dawson, et al, having commenced action in the Superior Court of the State of California, in and for the County of San Diego, against the City of San Diego, to recover damages from said City, the City Attorney is hereby directed to appear for the City and defend said action.

R E S O L U T I O N   N O.   1 2 7 7 8.

BE IT RESOLVED By the Common Council of the City of San Diego as follows:

The San Diego and Arizona Railway Company, having commenced its action in the Superior Court of the State of California, in and for the County of San Diego, against the City of San Diego, to recover certain taxes alleged to have been unlawfully assessed and collected, the City Attorney is hereby directed to appear for the City and defend said action.

R E S O L U T I O N   N O.   1 2 7 7 9.

BE IT RESOLVED By the Common Council of the City of San Diego as follows:

An Action having been commenced by the Pacific Coast Loan and Trust Company against the City of San Diego and John L. Sehon, A. E. Dodson, Percival Woods and D. K. Adams, and their sureties to recover damages against the City and said other defendants, the City Attorney is hereby directed to appear for said City and to defend said action.

## R E S O L U T I O N   N O.   1 2 7 8 0.

BE IT RESOLVED By the Common Council of the City of San Diego as follows:

The City Engineer is hereby directed to furnish this Common Council with a description of the exterior boundaries of the district of lands in said City to be affected and benefited by, and to be assessed to pay the damages, costs and expenses of the closing of that portion of Mission Street, in Royal Heights, in said City, lying south of a straight line drawn from the point where the east line of Goldfinch Street in said City intersects the south line of said Mission Street to the point where the south line of said Mission Street intersects the west line of Eagle Street in said City, as the same appears on Map No. 1418, of Royal Heights, filed in the office of the County Recorder of San Diego County February 28, 1912.

## R E S O L U T I O N   N O.   1 2 7 8 1.

BE IT RESOLVED By the Common Council of the City of San Diego as follows:

That Resolution Ordering Work No. 12652, ordering the grading and paving with decomposed granite, and other work upon El Cajon Avenue, in the City of San Diego, from the east line of Park Boulevard to the eastern boundary line of the City of San Diego, adopted by the Common Council on the 13th day of January, 1913, be and the same is hereby repealed, and all bids which have been received for said work, under <sup>said</sup> Resolution Ordering Work No. 12652, be, and the same are hereby rejected.

## R E S O L U T I O N   N O.   1 2 7 8 2.

BE IT RESOLVED By the Common Council of the City of San Diego as follows:

The City Engineer is hereby directed to furnish this Common Council with a description of the exterior boundaries of the district of lands in said City, to be affected and benefited by and to be assessed to pay the costs and expenses of installation of underground conduits, wires, posts, and lamps and the furnishing of electricity for the lighting of Fourth Street, in said City, from the south line of A Street to the north line of D Street.

## R E S O L U T I O N   N O.   1 2 7 8 3.

BE IT RESOLVED By the Common Council of the City of San Diego as follows:

That Resolution of Intention No. 9762, passed by the common Council of the City of San Diego, December 18, 1911, being a resolution of intention for the installation of underground conduits, wires, posts and lamps, and supplying with electricity and maintenance for the lighting of Fourth Street, in said City, from the south line of B Street to the north line of D Street, be, and the same is hereby repealed.

## R E S O L U T I O N   N O.   1 2 7 8 4.

BE IT RESOLVED By the Common Council of the City of San Diego as follows:

That Resolution of Intention No. 9761, passed by the Common Council of the City of San Diego, December, 18, 1911, being a resolution of intention for the installation of underground conduits, wires, posts and lamps, and supplying with electricity and maintenance for the lighting of Fourth Street, in said City, from the south line of E Street to

the north line of F Street, be, and the same is hereby repealed.

R E S O L U T I O N   N O.   1 2 7 8 5.

BE IT RESOLVED By the Common Council of the City of San Diego as follows:

The City Engineer is hereby directed to furnish this Common Council with a description of the exterior boundaries of the district of lands in said City, to be affected and benefited by, and to be assessed to pay the costs and expenses of the installation of underground conduits, wires, posts, and lamps, and the furnishing of electricity for the lighting of Fourth Street, in said City, from the south line of E Street to the north line of H Street.

R E S O L U T I O N   N O.   1 2 7 8 6.

BE IT RESOLVED By the Common Council of the city of San Diego as follows:

That Resolution of Intention No. 12187, and Resolution Ordering Work No. 12648, and all other proceedings, in the matter of paving and otherwise improving M Street, in the City of San Diego, California, from the east line of Ninth Street to the east line of Twelfth Street, be, and the same are hereby repealed; and all bids which have been received for said work under <sup>said</sup> Resolution Ordering Work No. 12648, be, and the same are hereby rejected.

R E S O L U T I O N   N O.   1 2 7 8 7.

BE IT RESOLVED By the Common Council of the City of San Diego as follows:

That the City Engineer submit a list of elevations to establish the grade on Stockton Street, between Third and Fifth Streets.

R E S O L U T I O N   N O.   1 2 7 8 8.

BE IT RESOLVED By the Common Council of the City of San Diego as follows:

That the City Engineer submit a list of elevations to establish the grade on Spruce Street, from the west line of Front Street to a point 160 feet west of the west line of said Front Street.

R E S O L U T I O N   N O.   1 2 7 8 9.

BE IT RESOLVED By the Common Council of the City of San Diego as follows:

That the Department of Water be and it is hereby authorized to make the following extensions, to-wit:

2" main in La Playa Street, from 110 feet W. of W. of Shasta Street to Lots 41 to 44, block 34, Fortuna Park Pacific Beach Addition.

2" main in 31st Street, from 10 feet S of C of Hawthorn Street to N $\frac{1}{2}$  of Lots 23 & 24, Block 4, Watkins & Biddle's Addition, Approximately 120 feet.

R E S O L U T I O N   N O.   1 2 7 9 0.

BE IT RESOLVED By the Common Council of the City of San Diego as follows:

That permission be and it is hereby granted W. M. Yundt to install a distillate storage tank at Second and Juniper Streets, subject to the approval of the Fire Marshal.

R E S O L U T I O N   N O.   1 2 7 9 1.

BE IT RESOLVED By the Common Council of the City of San Diego as follows:

That permission be and it is hereby granted Mrs T. B. Dupree to install a gasoline storage tank at 1152 First Street, subject to the approval of the Fire Marshal.

R E S O L U T I O N   N O.   1 2 7 9 2.

BE IT RESOLVED By the Common Council of the City of San Diego as follows:

That permission be and it is hereby granted the San Diego Electric Railway Co. to install a gasoline Storage Tank at 15th and "L" Streets, subject to the approval of the Fire Marshal.

R E S O L U T I O N   N O.   1 2 7 9 3.

BE IT RESOLVED By the Common Council of the City of San Diego as follows:

That permission be and it is hereby granted the Ingle Manufacturing Co to install the following storage tanks, subject to the approval of the Fire Marshal.

For G. F. Beed at 2565, Brant Street.

" C. Charles At Seventh and "E" Streets, and  
an automatic oil system storage tank at the southeast corner of Fifth and "J" Streets.

R E S O L U T I O N   N O.   1 2 7 9 4.

BE IT RESOLVED By the Common Council of the City of San Diego as follows:

That permission be and it is hereby granted Frank A. Graham to remove a tree on the south side of Main Avenue, between Cleveland Avenue and University Boulevard, and permission is also granted to trim the other trees in the same block.

R E S O L U T I O N   N O.   1 2 7 9 5.

BE IT RESOLVED By the Common Council of the City of San Diego as follows:

That permission be and it is hereby granted the E. E. Shaffer Electrical Co. to erect an electric sign for the White House Hotel Co. at 1055 Second Street, subject to the approval of the Electrical Inspector.

R E S O L U T I O N   N O.   1 2 7 9 6.

BE IT RESOLVED By the Common Council of the city of San Diego as follows:

That permission be and it is hereby granted the Independent Electric Co to erect an electric sign for Joe Myers on the east side of Second Street, between "C" AND "D" Streets subject to the approval of the Electrical Inspector.

R E S O L U T I O N   N O.   1 2 7 9 7.

BE IT RESOLVED By the Common Council of the City of San Diego as follows:



That permission be and it is hereby granted H. G. Fenton to do blasting at the northeast corner of Fourth and "D" Streets, subject to usual regulations.

RESOLUTION NO. 12798.

BE IT RESOLVED By the Common Council of the City of San Diego as follows:

That permission be and it is hereby granted J. G. Hemsley to erect a barber pole in front 905 Seventh Street.

RESOLUTION NO. 12799.

BE IT RESOLVED By the Common Council of the City of San Diego as follows:

That permission be and it is hereby granted C. H. Tingey to do blasting on 29th Street, between Beech and Kalmia Streets, subject to usual regulations.

RESOLUTION NO. 12800.

BE IT RESOLVED By the Common Council of the City of San Diego as follows:

That permission be and it is hereby granted Mrs. Mary L. Porter to erect a tent on the vacant lot at India and "D" Streets, for the purpose of a "Freak Animal Show", provided the same is properly protected from fire, and subject to the approval of the Superintendent of the Department of Fire & Sewers.

RESOLUTION NO. 12801.

BE IT RESOLVED By the Common Council of the City of San Diego as follows:

That the City Attorney be and he is hereby requested to represent the City of San Diego at the hearing in the matter of the application of the San Diego And Southeastern Railway Company for an order authorizing abandonment of agency at 5th and "L" Street, San Diego, and removal of station building from 10th and "N" Streets to 13th and "N" Streets, San Diego, before the Railroad Commission of the State of California, in Masonic Temple Hall, at 10 o'clock A.M., February 8th, 1913.

RESOLUTION NO. 12802.

BE IT RESOLVED By the Common Council of the City of San Diego as follows:

That the City Auditor be and he is hereby authorized to issue a steam laundry license to John L. Cusack on India Street, near Date Street, subject to the approval of the Superintendent of the Department of Fire & Sewers.

RESOLUTION NO. 12803.

BE IT RESOLVED By the Common Council of the City of San Diego as follows:

That the City Auditor be and he is hereby authorized to issue a wholesale liquor license to Wholf & Foerster at 1446 "H" Street, as successors to Wahl & Wolf, subject to regulation by the Police Department.

RESOLUTION NO. 12804.

BE IT RESOLVED By the Common Council of the City of San Diego as follows:

That the City Auditor be and he is hereby authorized to issue a retail liquor license to John Priario at 845 Fourth Street, as successor to Fred H. Schone, subject to

regulation by the Police Department:

RESOLUTION NO. 12805.

BE IT RESOLVED By the Common Council of the city of San Diego as follows:

That the City Auditor be and he is hereby authorized to issue the following licenses, subject to regulation by the Police Department:

Wall & Hutchinson, transfer stand at Fifth St. & University Ave.

M. W. Crain, peddling Fruit and vegetables.

Jim Pandel, " " " "

George Hansen, lunch stand at southwest corner 5th and "H" Sts., as successor to Charles A. Allen.

runner  
Hotel Reed, at 1429 Second St.

Hotel White House, runner at 1053 Second Street.

Independent Messenger Service, messenger service in alley in rear of 1232 "E" Street, as change of location from 831 Fourth St.

I HEREBY CERTIFY, that the above and foregoing are full, true and correct copies of Resolutions Nos. 12774, 12775, 12776, 12777, 12778, 12779, 12780, 12781, 12782, 12783, 12784, 12785, 12786, 12787, 12788, 12789, 12790, 12791, 12792, 12793, 12794, 12795, 12796, 12797, 12798, 12799, 12800, 12801, 12802, 12803, 12804 and 12805 of the resolutions of the City of San Diego, California of the Resolutions of the City of San Diego, California, as adopted by the Common Council of said City on the 27th day of January, 1913.

Allen H. Wright,

City Clerk of the City of San Diego, California,

By Hugh A. Sanders Deputy.

RESOLUTION NO. 12806.

FIXING TIME FOR HEARING APPEAL.

RESOLVED By the Common Council of the City of San Diego, as follows:

That Monday, February 10, <sup>1913</sup> at 10:30 o'clock A.M., in the Council Chamber in the City Hall, of said City of San Diego, be, and the same are hereby fixed as the time and place for hearing the appeal and protest of Allen H. Hawley, Riley Knight, J. M. Fisher, and L. C. Cole, from the Superintendent of Street's Assessment in the matter of paving and otherwise improving University Avenue, in the City of San Diego, California, from the east line of Park Boulevard to the west line of First Street, in said City, under Resolution of Intention No. 10377.

The Clerk of the Common Council is hereby directed to give notice of the time and place of the hearing of said appeal and protest, also of the acts complained of. Said notice to be published in The Evening Tribune, a newspaper published and circulated and of General Circulation in the said City of San Diego, for a period of five (5) days.

Passed and adopted by the said Common Council of the said City of San Diego, California, this 29th day of January, 1913, by the following vote, to-wit:

AYES---COUNCILMEN Adams, Fay, Sehon, Woods and Dodson.

NOES---NONE

ABSENT-NONE.

A. E. Dodson,

President of the Common Council of the City of San Diego, California.

I hereby certify that the above and foregoing Resolution was passed by the Common Council of the said City of San Diego, at the time and by the vote above stated.

Allen H. Wright,

City Clerk of the City of San Diego, California, and ex-officio  
Clerk of the Common Council of the City of San Diego,

(SEAL)

By W. E. Bartlett Deputy.

I Hereby certify that the above and foregoing is a full, true and correct copy of Resolution No. 12806 of the resolutions of the City of San Diego, California, as adopted by the Common Council of said City on the 29th day of January, 1913.

Allen H. Wright,

City Clerk of the City of San Diego, California,

By Dugh A. Danders Deputy.

R E S O L U T I O N   N O .   1 2 8 0 7 .

DETERMINING THE PROTEST AND OBJECTIONS AGAINST  
THE CLOSING OF PINE STREET, IN THE CITY OF SAN  
DIEGO, CALIFORNIA.

RESOLVED, By the Common Council of the City of San Diego, as follows:

That the protests and objections against the closing of the easterly ten (10) feet of Pine Street, in the City of San Diego, California, from the northerly line of Port Stockton Drive to the easterly line of Witherby Street, as the same is described in Resolution No. 12243, which protests and objections were filed with the Clerk of the Common Council on December 23rd, 1912, by Fred A. Heilbron, Harry F. Mix, William Olsen and A. D. Hagaman, be, and the same hereby are sustained.

I hereby certify that the above and foregoing is a full, true and correct copy of Resolution No. 12807 of the resolutions of the City of San Diego, California, as adopted by the Common Council of said City on the 29th day of January, 1913.

Allen H. Wright,

City Clerk of the City of San Diego, California,

By Dugh A. Danders Deputy.

R E S O L U T I O N   N O .   1 2 8 0 8 .

ADOPTING MAP OF MISSION BAY PARK TRACT, AND  
ACCEPTING THE STREETS AND ALLEYS THEREIN.

BE IT RESOLVED By the Common Council of the City of San Diego as follows:

Said Common Council hereby finds that that certain map, entitled, "Map of Mission Bay Park Tract, being a subdivision of a portion of Pueblo Lots 1797, 1798 & 1208, of Pueblo Lands of San Diego, San Diego County, California, showing amended subdivision of blocks 16, 18, 19, 28, 29, 30, 31 and blocks 4 to 11, (inclusive) and Blocks 20 to 27 (inclusive), except lots 6, 7 and 8, Blk. 29, June 1912. H.D. Trounce, C.E." is made in the manner and form prescribed by law, and conforms to the surrounding surveys; and that said map and the subdivision of land shown thereon is hereby allowed; and said Common Council hereby accepts on behalf of the public the following streets and avenues, shown on said map, to-wit: Grand Avenue, Figueroa Boulevard, Magnolia Avenue, Hornblend Avenue, Ivy Avenue, Reed Avenue, Pacific Avenue, West End Street, Pico Street, Bond Street, Dalton Street, and the unnamed alleys. And said streets, avenues and alleys are hereby declared to be public streets, avenues and alleys, and dedicated to the public use.

The Clerk of said City is hereby authorized and directed to endorse upon said map,

as andfor the act of this Common Council that said streets, avenues and alleys are accepted on behalf of the public as hereinbefore stated.

Passed and adopted by the said Common Council of the said City of San Diego, California, this 29th day of January, 1913, by the following vote, to-wit:

AYES---COUNCILMEN Adams, Fay, Sehon, Woods and Dodson.

NOES---NONE

ABSENT-NONE.

A. E. Dodson,

President of the Common Council of the City of  
San Diego, California.

I hereby certify that the above and foregoing Resolution was passed by the Common Council of the said City of San Diego, at the time and by the vote above stated.

Allen H. Wright,

City Clerk of the City of San Diego, California, and Ex-Officio  
Clerk of the Common Council of the City of San Diego,

(SEAL)

By W. E. Bartlett Deputy.

I hereby certify that the above and foregoing is a full, true and correct copy of Resolution No. 12808 of the resolutions of the City of San Diego, California, as adopted by the Common Council of said City on the 29th day of January, 1913.

Allen H. Wright,

City Clerk of the City of San Diego, California.

By Hugh Glander Deputy.

#### RESOLUTION NO. 12809.

BE IT RESOLVED By the Common Council of the City of San Diego, as follows:

That the protests and objections against the change of grade of Arnold Avenue, from the south line of Wightman Street to the north line of Dwight Street, in the City of San Diego, California, as the same is described in Resolution of Intention No. 12359, which protests and objections were filed with the Clerk of the Common Council on January 10th, 1913, being Document No. 57799, be, and the same hereby are sustained.

#### RESOLUTION NO. 12810.

BE IT RESOLVED By the Common Council of the City of San Diego as follows:

That the sum of \$76.10 be and the same is hereby allowed harbor Engineer Edwin M. Capps, expenses incurred on account of trip to Sacramento relative to harbor matters.

#### RESOLUTION NO. 12811.

BE IT RESOLVED By the Common Council of the City of San Diego, as follows:

That the sum of Twenty-seven and 50/100 (27.50) Dollars be refunded A. W. Wood, on Sewer Permit No. 9514, account duplicate permit.

#### RESOLUTION NO. 12812.

BE IT RESOLVED By the Common Council of the City of San Diego, as follows:

That the sum of \$3.30 paid by the Carter Construction Co. for permit No. 6072, for the construction of sidewalk and curb in front of Lot 1, Block 2, Marine View, be refunded to said Company for the reason that grade stakes for the work covered by this permit cannot be set because the street in front of said lot was never graded to official grade.

RESOLUTION NO. 12813.

BE IT RESOLVED By the Common Council of the City of San Diego as follows:

That the following promotions and appointments in the Department of Water are hereby recommended, same to take effect March 1, 1913.

W. Ward, Albin to be Foreman of Construction to fill original vacancy:

Fred O. Reckard to be Investigator, vice A. E. Blethen, absent from duty because of illness;

Wade W. Rhein, to be Inspector, vice W. W. Albin Promoted.

RESOLUTION NO. 12814.

BE IT RESOLVED By the Common Council of the City of San Diego, as follows:

That the Department of Water be and it is hereby authorized to make the following extensions, to-wit:

2" main in Nutmeg Street, from 45 feet W. of W. of State Street, to Lot 8, Block 95 Middletown Addition, Approximately 250 feet.

2" main in Sampson Street, from 10 feet S of C of Franklin Street to N $\frac{1}{2}$  of Lots 23 & 24, Block 315, S. D. Land & Town Co's Addition, Approximately 150 feet.

RESOLUTION NO. 12815.

BE IT RESOLVED By the Common Council of the City of San Diego as follows:

That the sum of One Dollar (\$1.00) be and it is hereby authorized to be refunded to Mrs. G. T. Fulford at the northwest corner of Seventh and Upas Streets, on account of Gas meter Inspection Permit No. 18.

RESOLUTION NO. 12816.

BE IT resolved by the Common Council of the City of San Diego as follows:

That the sum of One Dollar (\$1.00) each be and the same is hereby authorized to be refunded to M. Francis on account of gas meter inspection permits for the Francis Apartments at 10th and "D" Streets, as follows:

- For Permit #21 on Apartment #28
- " " #22 " " #21
- " " #23 " " #31.

RESOLUTION NO. 12817.

BE IT RESOLVED By the Common Council of the City of San Diego as follows:

That permission be and it is hereby granted Hazard-Gould Co. to install a distillate storage tank for W. H. Halstead at 540 Third Street, subject to the approval of the Fire Marshal.

RESOLUTION NO. 12818.

BE IT RESOLVED By the Common Council of the City of San Diego as follows:

That permission be and it is hereby granted Sterne Bros Co. to install a distillate storage tank to operate an engine at the Mid-Winter Industrial Fair, subject to the approval of the Fire Marshal.

RESOLUTION NO. 12819.

BE IT RESOLVED By the Common Council of the City of San Diego, as follows:

That permission be and it is hereby granted the Ingle Mfg. Co. to install a distillate storage tank for the purpose of demonstrating a range at the Mid-Winter Fair, subject to

approval of the Fire Marshal.

RESOLUTION NO. 12820.

BE IT RESOLVED By the Common Council of the City of San Diego as follows:

That permission be and it is hereby granted A. A. Ackerman to do blasting at the corner of Sutter Street and Crane Place, subject to usual regulations.

RESOLUTION NO. 12821.

BE IT RESOLVED By the Common Council of the City of San Diego as follows:

That permission be and it is hereby granted W. G. Barth to use the south half of Nutmeg Street, between Arctic Street and the Bay shore line, for the purpose of storing material; provided, however, the same be removed at any time upon notice to do so from the Common Council.

RESOLUTION NO. 12822.

BE IT RESOLVED By the Common Council of the City of San Diego, as follows:

That the City Attorney be and he is hereby authorized and directed to prepare contracts for the following and have same ready for action by the Council by Monday, February 3rd, 1913:

Western Metal Supply Co. for 33 rubber dredger sleeves;

California Iron Works for 1000 feet 20" dredger pipe and 700 feet 20" shore pipe;

City Ornamental Iron & Brass Works for 70 dredger pipe clamps;

All according to the recommendations of the Superintendent of the Department of Finance, Ways, & Means, as contained in Document No. 58562, on file in the office of the City Clerk.

RESOLUTION NO. 12823.

BE IT RESOLVED By the Common Council of the City of San Diego, as follows:

That the City Clerk be and he is hereby authorized to draw a requisition, and the Department of Finance, Ways and Means approve such requisition for vault space in the American National Bank for the protection of Municipal Bonds, according to the recommendations contained in Document No. 58529, on file in the office of the City Clerk.

RESOLUTION NO. 12824.

BE IT RESOLVED By the Common Council of the City of San Diego as follows:

That the San Diego & Southeastern Railway Company be and they are hereby requested to have a flag-man stationed at the intersection of 16th and "N" Streets, to warn the public of approaching trains, and to keep such flag-man at said point until automatically operated street cross-arms are installed.

RESOLUTION NO. 12825.

BE IT RESOLVED By the Common Council of the City of San Diego as follows:

That it be and is hereby determined by this Common Council that Clay Avenue from the East line of 28th Street to the west line of 33rd Street be improved between said points by the construction of sidewalks and curbs thereon, in accordance with the specifications for such work, as contained in Ordinance No. 4860 approved Sept. 30, 1912.

That the owners of property fronting upon said Avenue, between said points shall have until the 1st day of May, 1913, within which to construct sidewalks and curbs thereon at private contract.

That the City Engineer be and he is hereby authorized and directed to prepare a profile of the sidewalk of said Avenue, between said points, and furnish to any person applying therefor an estimate of the number of cubic yards of excavation or embankment necessary to bring any portion of the sidewalk of said Avenue to its official grade.

That on said 1st day of May, 1913, said City Engineer shall furnish this Council a detailed report showing the amount of sidewalking and curbing yet to be done on said Avenue between said Points.

That the City Clerk, advertise, the fact that said improvement has been decided upon, and that property owners desiring to construct sidewalks and curbs by private contract must complete said work on or before the said 1st day of May, 1913.

#### RESOLUTION NO. 12826.

BE IT RESOLVED BY THE Common Council of the City of San Diego as follows:

That the City Auditor be and he is hereby authorized to issue the following licenses subject to regulation by the Police Department.

J. W. Brunson, transfer stand at 5th St. and University Ave.

Merchants Delivery, transfer stand at northwest corner 7th & H Sts.

Joe Wasserman, peddling fruit and vegetables, outside of the congested district.

John Rhodes, pool and billiard Hall, (2 tables), at 1119 "C" Street.

I hereby certify that the above and foregoing are full, true and correct copy of Resolutions Nos. 12809, 12810, 12811, 12812, 12813, 12814, 12815, 12816, 12817, 12818, 12819, 12820, 12821, 12822, 12823, 12824, 12825, and 12826. of the resolutions of the City of San Diego, California, as adopted by the Common Council of said City on the 29th day of January, 1913.

Allen H. Wright,

City Clerk of the City of San Diego, California,

By Hugh A. Sanders Deputy.

#### RESOLUTION NO. 12827.

BE IT RESOLVED By the Common Council of the City of San Diego as follows:

That the members of the Common Council of the City of San Diego are hereby authorized and empowered as and for the act of the said City to sign the agreement, a copy of which is annexed to this Resolution.

\*\*\*\*\*

#### MEMORANDUM OF AGREEMENT BETWEEN THE SOUTHERN CALIFORNIA MOUNTAIN WATER CO. AND THE CITY OF SAN DIEGO.

-0-0-0-0-0-

WHEREAS, the City of San Diego has heretofore agreed to purchase from the Southern California Mountain Water Company, a certain system for the impounding and carrying of water from and including the Barrett Reservoir Site through the Otay Reservoir, into the City of San Diego, at the price of Two Million, Five Hundred Thousand Dollars (\$2,500,000.00) And the City having voted its bonds in said amount, which have been purchased by said Southern California Mountain Water Company, now, it is mutually agreed, that in the consumation of said transaction, the said Company shall not be required to bring actual money to the Council Chamber, in payment of said bonds, but the City Treasurer is authorized to accept the certified check of said Southern California Mountain Water Company for the



amount on the face of said bonds, plus interest for the month of January, 1913, less Twenty-five Thousand Dollars, (\$25,000.00) already paid, and on the delivery of the deed of said Company to the said City, for the said property, so undertaken, as aforesaid, to be sold to said City, the said Company will accept in payment of said purchase price, the said certified check, which shall have been delivered to the City in payment of said bonds, and the said Twenty-five Thousand Dollars (\$25,000.00), or the Treasurer's Check therefor, for the amount of said purchase price, and that said checks shall be received in lieu of actual money, and in full payment and discharge of said purchase price, it being the intent and purpose of the parties hereto, that said bonds shall become the property of said Southern California Mountain Water Company, and shall be binding obligations of the City for said purchase price.

IN WITNESS WHEREOF, the said Company has caused these presents to be signed by its Managing Agent, and Attested by its Secretary, with the seal of said Company hereto attached.

SOUTHERN CALIFORNIA MOUNTAIN WATER COMPANY,  
By. W. Clayton,  
Vice-President and Managing Director of the  
Southern California Mountain Water Company.  
R. H. Kayser, Secretary of the  
Southern California Mountain Water Company.

(SEAL) Attest:

And the Common Council of said City, by its resolution herebefore adopted has, caused this agreement to be signed by a majority of the members of the Common Council, as and for the act of said City.

A. E. Dodson,  
Herbert R. Fay,  
John L. Schon,  
Percival E. Woods.

I Hereby certify that the above and foregoing is a full, true and correct copy of Resolution No. 12827 of the resolutions of the City of San Diego, California, as adopted by the Common Council of said City on the 31st day of January, 1913.

Allen H. Wright,  
City Clerk of the City of San Diego, California,  
By Hugh A. Sanders Deputy.

#### R E S O L U T I O N N O. 1 2 8 2 8.

WHEREAS, on the 12th day of February, 1912, the Southern California Mountain Water Company, a corporation organized and existing under and by virtue of the laws of the State of California, proposed in writing to sell certain portions of its system of water works and water rights, including lands, dams, dam sites, reservoirs, reservoir sites, rights of way, pipe lines, conduits and water filtering plant, to the City of San Diego for the sum of Two Million Five Hundred Thousand Dollars, and to lease certain other portions of its system of water works and property rights to the said City of San Diego, with the option of purchasing the same, which proposition was filed in the office of the City Clerk of said City of San Diego, on the 14th day of February, 1912, and is endorsed "Document No. 48806"; and,

WHEREAS, thereafter a formal agreement in writing was made and entered into between

the said City of San Diego and the said Southern California Mountain Water Company, accepting and providing for the carrying out of, said proposition, which agreement was dated on the 5th day of June, 1912, and was filed in the office of the City Clerk of said City of San Diego, and is endorsed "Document No. 51778"; and,

WHEREAS, for the purpose of carrying out said agreement, a special election was duly and regularly called and held in said City on the 15th day of August, 1912, at which said election the question of whether said City of San Diego should issue bonds in the amount of Two Million Five Hundred Thousand Dollars for the purpose of acquiring said portions of said system of water works and water rights, including lands, dams, dam sites, reservoirs, reservoir sites, rights of way, pipe lines, conduits and water filtering plant by said City of San Diego, was submitted to the qualified electors of said City; and,

WHEREAS, at said election more than two-thirds of the qualified electors of said City, voting, at said special election voted in favor of said proposition; and,

WHEREAS, the Common Council of said City of San Diego has duly and regularly advertised for bids for the purchase of said bonds, and has sold said bonds to the said Southern California Mountain Water Company for the sum of Two Million Five Hundred Thousand Dollars, with accrued interest thereon to the date of delivery, for the purpose of acquiring the said portions of the said system of water works from the said Southern California Mountain Water Company; and,

WHEREAS, the said Southern California Mountain Water Company bid for said bonds, and at the time that it presented its bid for said bonds, paid to the said City of San Diego the sum of Twenty-five Thousand Dollars on account of the purchase price of said bonds; and,

WHEREAS, said bonds were ready for delivery, and delivered by the City Treasurer of said City of San Diego to the said Southern California Mountain Water Company, on this 31st day of January, 1913, at which time the said Southern California Mountain Water Company paid the balance of said purchase price, to-wit: \$2,484,375.00 to the City Treasurer of the said City, of San Diego, and,

WHEREAS, the said Southern California Mountain Water Company has on this 31st day of January, 1913, executed and delivered to the said City of San Diego all the necessary instruments in writing required by it to be executed and delivered to the said City of San Diego for the purpose of carrying out the terms of said agreement dated on the 5th day of June, 1912, a draft of which instruments in writing have been duly approved by the City Attorney, of the said City of San Diego, before being accepted by the said City of San Diego, which instruments in writing are as follows:

1. An agreement of lease dated on the 20th day of December, 1912 between the said Southern California Mountain Water Company and the said City of San Diego, leasing to the said City of San Diego the property provided to be leased to it by the said Southern California Mountain Water Company, in accordance with said agreement dated on the 5th day of June 1912;

2. A. Deed from the said Southern California Mountain Water Company to the said City of San Diego, dated on the 20th day of December, 1912, conveying to the said City of San Diego said portions of said system of water works and water rights, including lands, dams, dam sites, reservoirs, reservoir sites, rights of way, pipe line,s, conduits and water filtering plant, in accordance with said agreement, dated on the 5th day of June, 1912;

3. A deed dated on the 25th day of January, 1913, executed by the Coronado Beach Company to the said City of San Diego, conveying certain rights of way through the Jamul Ranch to the said City of San Diego.

It being understood at the time of the delivery of said instruments, by the said Southern California Mountain Water Company to the said City of San Diego, that the possession of said property should be delivered by the said Southern California Mountain Water Company to the said City of San Diego, at twelve o'clock midnight on the 31st day of January, 1913: NOW, THEREFORE,

BE IT RESOLVED, By the Common Council of the City of San Diego, as follows:

That the Common Council hereby finds and determines that the possession of said property shall pass from the said Southern California Mountain Water Company to, and be accepted by, the said City of San Diego, at twelve o'clock midnight on the 31st day of January, 1913;

That a list of the personal property, accompanying that portion of the system of water works of the said Southern California Mountain Water Company which has been leased by the said Southern California Mountain Water Company to the said City of San Diego, has been duly and properly prepared and is set forth in an inventory thereof, which inventory is in the possession of the Superintendent of the Water Department of the said City of San Diego, and for which personal property the said Superintendent of the Water Department of the said City of San Diego has executed and delivered, a receipt, to the said Southern California Mountain Water Company, it being understood and agreed between the said Southern California Mountain Water Company, and the said City of San Diego, that said personal property shall constitute a part of the property so leased, and that the title to all of said personal property shall pass from the said Southern California Mountain Water Company to the said City of San Diego, when the said City of San Diego, exercises its option to purchase that portion of said property leased by the said Southern California Mountain Water Company to the said City of San Diego; and,

IT IS FURTHER RESOLVED, that the City Clerk of the said City of San Diego, be, and he is hereby authorized and empowered and directed for and on behalf, in the name, and as the act and deed, of the said City of San Diego, to file for record, and cause to be recorded, in the office of the County Recorder of the County of San Diego, State of California, the said lease, from the said Southern California Mountain Water Company to the said City of San Diego, and said deed from the Southern California Mountain Water Company to the said City of San Diego, and said deed from the Coronado Beach Company to the said City of San Diego.

Passed and adopted by the said Common Council of the said City of San Diego, California, this 31st day of January, 1913, by the following vote, to-wit:

AYES---COUNCILMEN Fay, Sehon, Woods and Dodson.

NOES---NONE

ABSENT-COUNCILMAN Adams.

A. E. Dodson,

President of the Common Council of the City of  
San Diego, California.

I HEREBY CERTIFY, that the above and foregoing Resolution was passed by the Common Council of the said City of San Diego, at the time and by the vote above stated.

Allen H. Wright,

City Clerk of the City of San Diego, California, and ex-officio  
Clerk of the Common Council of the City of San Diego,

(SEAL)

By W. E. Bartlett Deputy.

I hereby certify that the above and foregoing is a full, true and correct copy of Resolution No. 12828 of the resolutions of the City of San Diego, California, as adopted by the Common Council of said City on the 31st day of January, 1913.

Allen H. Wright,  
City Clerk of the City of San Diego, California,  
By Hugh A. Sanders Deputy.

RESOLUTION OF INTENTION NO. 1 2 8 2 9.

Nebraska Street.

BE IT RESOLVED, that it is the intention of the Common Council of the City of San Diego, California, to order the following street work to be done, to-wit:

The grading, and paving with decomposed granite, to the official grade thereof, of the roadway of Nebraska Street, in said City, from curb line to curb line, from the north line of El Cajon Avenue to the south line of Adams Avenue, and also that portion of the roadway of said Nebraska Street leading into all alleys, between said points, including the roadway of all intersections of said Nebraska Street with all cross streets, between said points, according to the specifications therefor contained in Ordinance No. 4400, of the ordinances of said City, and according to, and as shown upon, the plans, drawings and typical cross-sections contained in Document No. 58342, on file in the office of the City Clerk of said City, and copies of which are on file in the office of the City Engineer of said City.

Also, as a part of said work, the grading, to the official grade thereof, of said Nebraska Street, on both sides thereof, between the curb line of said Street and the property line, from the north line of El Cajon Avenue to the south line of Adams Avenue, including the returns in all intersections of said Nebraska Street with all cross streets, between said points, according to the specifications therefor contained in Ordinance No. 3510 of the ordinances of said City, and according to, and as shown upon, said plans, drawings and typical cross-sections contained in said Document No. 58342.

And also, as a part of said work, the construction of cement concrete sidewalks and cement concrete curbing on both sides of the said Nebraska Street, from the north line of El Cajon Avenue to the south line of Adams Avenue, including the returns in all intersections of said Nebraska Street with all cross streets, between said points, according to the specifications therefor contained in Ordinance No. 4860 of the ordinances of said City, and according to, and as shown upon, the plans, drawings and typical cross-sections contained in said Document No. 58342.

All of said plans, drawings and typical cross-sections contained in said Document No. 58342, are hereby approved and adopted as the plans, drawings and typical cross-sections to be followed in connection with the specifications contained in said Ordinances No. 4400, No. 3510, and No. 4860, in said grading and paving of, and said work upon, said Nebraska Street and said intersections of streets, between said points; and by reference thereto, all said plans, drawings and typical cross-sections contained in said Document No. 58342, and said specifications contained in said Ordinances No. 4400, No. 3510, and No. 4860, are incorporated herein and made a part hereof.

The said Common Council hereby determines that serial bonds bearing interest at the rate of seven per cent. per annum shall be issued to represent assessments of twenty-five dollars or over for the cost of said work or improvement. Said serial bonds shall extend over a period ending ten years from their date, and an even annual proportion of the principal sum thereof shall be payable by coupon, on the second day of January, every year after their date, until the whole is paid, and the interest shall be payable semi-annually by coupon, on the second days of January, and July, respectively, of each year, at the

rate of seven per cent. per annum, on all sums unpaid, until the whole of said principal and interest are paid. Said bonds shall be issued in accordance with the provisions of an Act of the Legislature of the State of California, entitled, "An Act to Provide a System of Street Improvement Bonds to represent Certain Assessments for the Cost of Street Work and Improvement Within Municipalities, and also for the Payment of such Bonds," approved February 27th, 1893, and of all acts supplementary thereto, or amendatory thereof. And said Common Council hereby determines that said serial bonds shall be issued to represent the expenses of said work or improvement.

That the contemplated work of improvement, hereinbefore mentioned, is in the opinion of said Common Council of more than local and ordinary public benefit, and the expense of said work and improvement is made chargeable upon the district Hereinafter described, and said Common Council does hereby declare said district to be the district benefited by said work and improvement, and to be assessed to pay the costs and expenses thereof. Said district is described as follows, to-wit: All that real property in the said City of San Diego, included within the following exterior boundary lines, to-wit:

Beginning at a point on the north line of El Cajon Avenue distant 150 feet east from the east line of Nebraska Street; thence north on a line parallel to and distant 150 feet east from the east line of Nebraska Street to an intersection with the south line of Adams Avenue; thence west along the south line of Adams Avenue to a point distant 150 feet west from the west line of Nebraska Street; thence south on a line parallel to and distant 150 feet west from the west line of Nebraska Street to an intersection with the north line of El Cajon Avenue; thence east along the north line of El Cajon Avenue to the point or place of beginning; excepting therefrom all public streets, roads, alleys, avenues and highways.

That the EVENING TRIBUNE, a daily newspaper published and circulated and of general circulation, in the said City of San Diego, be and it is hereby designated as the newspaper in which this Resolution of Intention shall be published for two days, and the notice of the passage thereof shall be published for ~~six~~ days in the manner and by the persons required by law.

That the Clerk of the said City of San Diego be and he is hereby directed to post this Resolution of Intention conspicuously for two days on or near the chamber door of the said Common Council, and to cause the same to be published by two insertions in said daily newspaper in the manner required by law.

That the Street Superintendent of the said City of San Diego, shall thereupon cause to be conspicuously posted along the line of the said contemplated work, above described, notices of the passage of this resolution, in the manner and in the form required by law and shall also cause a notice similar in substance to be published for six days in said daily newspaper in the manner required by law.

Passed and adopted by the said Common Council of the said City of San Diego, California, this 3rd day of February, 1913, by the following vote, to-wit:

AYES---COUNCILMEN Adams, Fay, Sehon and Dodson.

NOES---NONE

ABSENT-COUNCILMAN Woods.

A. E. Dodson,

President of the Common Council of the City of  
San Diego, California.

I HEREBY CERTIFY, that the above and foregoing Resolution of Intention was passed by the Common Council of the said City of San Diego, at the time and by the vote above stated.



Allen H. Wright,

City Clerk of the City of San Diego, California, and ex-officio

Clerk of the Common Council of the City of San Diego,

(SEAL)

By W. E. Bartlett Deputy.

I Hereby Certify, that the above and foregoing is a full, true and correct copy of Resolution No. 12829 of the resolutions of the City of San Diego, California, as adopted by the Common Council of said City on the 3rd day of February, 1913.

Allen H. Wright,

City Clerk of the City of San Diego, California.

By Hugh R. Dandus Deputy.

# RESOLUTION OF INTENTION NO. 1 2 8 3 0.

Vermont Street.

BE IT RESOLVED, that it is the intention of the Common Council of the City of San Diego, California, to order the following street work to be done, to-wit:

The grading, to the official grade thereof, of Vermont Street, in said City, for the entire width of said Street, from property line to property line, from the northwesterly line of Cleveland Avenue to a point 100 feet northerly from the northwesterly line of Hendricks Avenue, including the entire width and length of the intersection of said Vermont Street with Hendricks Avenue, (excepting a strip of land on the westerly side of said Vermont Street, described as follows, to-wit: Commencing at the northwest corner of the intersection of Vermont Street with Hendricks Avenue; thence northerly along the westerly line of said Vermont Street a distance of 100 feet; thence northeasterly a distance of 14.73 feet to a point, said point being distant 100 feet northerly from the northerly line of said Hendricks Avenue; thence southerly a distance of 100 feet to the northerly line of Hendricks Avenue, said point being distant 14.71 feet easterly from the westerly line of Vermont Street; thence southwesterly a distance of 14.71 feet to the point of place of beginning; and also excepting the return in the northwest corner of the intersection of said Vermont Street with Hendricks Avenue), according to the specifications therefor contained in Ordinance No. 3510 of the ordinances of said City, and according to, and as shown upon, the plans, and drawings contained in Document No. 57812, on file in the office of the City Clerk of said City, and copies of which are on file in the office of the City Engineer of said City.

All of said plans and drawings contained in said Document No. 57812, are hereby approved and adopted as the plans and drawings to be followed, in connection with the specifications contained in said Ordinance No. 3510, in said grading of said Vermont

Street, between said points, and by reference thereto, all said plans and drawings contained in said Document No. 57812, and said specifications contained in said Ordinance No. 3510, are incorporated herein and made a part hereof.

That the Contemplated work of improvement, hereinbefore mentioned, is in the opinion of said Common Council of more than local and ordinary public benefit, and the expense of said work and improvement is made chargeable upon the district hereinafter described, and said Common Council does hereby declare said district to be the district benefited by said work and improvement, and to be assessed to pay the costs and expenses thereof. Said district is described as follows, to-wit: All that real property in the said City of San Diego, included within the following exterior boundary lines, to-wit:

Beginning at a point on the northwesterly line of Cleveland Avenue distant 26.16 feet southwesterly from the westerly line of Vermont Street, said point being the southwesterly corner of lot 22, block 187, University Heights; thence northerly along the

westerly line of said lot 22 to an intersection with the southerly line of the alley in said block 187; thence westerly to the southwesterly corner of lot 18, said block 187; thence northerly along the westerly line of said lot 18 to an intersection with the southeasterly line of Hendricks Avenue; thence northerly to the southwesterly corner of lot 25, block 182, University Heights; thence northerly along the westerly line of said lot 25 to a point distant 100 feet northerly from the northwesterly line of Hendricks Avenue; thence northeasterly on a line parallel to and distant 100 feet northerly from the northwesterly line of Hendricks Avenue to an intersection with the easterly line of lot 12, block 183, University Heights, said point of intersection being 100 feet northerly from the southeasterly corner of said lot 12; thence southerly along the easterly line of said lot 12 to an intersection with the northwesterly line of Hendricks Avenue; thence southerly to the northeasterly corner of lot 12, block 186, University Heights; thence southerly along the easterly line of said lot 12, block 186 to an intersection with the northwesterly line of the alley in said block 186; thence southwesterly to the northeasterly corner of lot 48, block 186, University Heights; thence southerly along the easterly line of said lot 48 to an intersection with the northwesterly line of Cleveland Avenue; thence southwesterly along the northwesterly line of Cleveland Avenue to the point or place of beginning; excepting therefrom all public streets, roads, alleys, avenues and highways.

Said University Heights being according to the amended map of University Heights by G. A. D'Hemecourt, filed in Book 8, of Lis Pendens, at page 36, in the County Recorder's office of San Diego County, California.

That THE EVENING TRIBUNE, a daily newspaper published and circulated and of general circulation, in the said City of San Diego, be and it is hereby designated as the newspaper in which this Resolution of Intention shall be published for two days, and the notice of the passage thereof shall be published for six days, in the manner and by the persons required by law.

That the Clerk of the said City of San Diego, be and he is hereby directed to post this Resolution of Intention conspicuously for two days, on or near the chamber door of the said Common Council, and to cause the same to be published by two insertions in said daily newspaper in the manner required by law.

That the Street Superintendent of the said City of San Diego shall thereupon cause to be conspicuously posted along the line of the said contemplated work above described, notices of the passage of this resolution, in the manner and in the form required by law, and shall also cause a notice similar in substance to be published for six days in said daily newspaper in the manner required by law.

Passed and adopted by the said Common Council of the said City of San Diego, California, this 3rd day of February, 1913, by the following vote, to-wit:

AYES---COUNCILMEN Adams, Fay, Schon, and Dodson.

NOES---NONE

ABSENT-COUNCILMAN Woods.

A. E. Dodson,

President of the Common Council of the City of  
San Diego, California.

I Hereby Certify, that the above and foregoing Resolution of Intention was passed by the Common Council of the said City of San Diego, at the time, and by the vote above stated.

Allen H. Wright,

City Clerk of the City of San Diego, California, and ex-officio  
Clerk of the Common Council of the said City of San Diego,



(SEAL)

By W. E. Bartlett Deputy.

I hereby certify that the above and foregoing is a full, true and correct copy of Resolution No. 12830 of the resolutions of the City of San Diego, California, as adopted by the Common Council of said City on the 3rd day of February, 1913.

Allen H. Wright,

City Clerk of the City of San Diego, California,

By Hugh A. Sanders Deputy.

## RESOLUTION OF INTENTION NO. 1 2 8 3 1.

Third Street and Date Street.

WHEREAS, the Common Council has heretofore by Resolution changed the grades of Third Street, from the north line of Cedar Street to the south line of Elm Street, and of Date Street, from the east line of Second Street to the west line of Fourth Street, in the City of San Diego, California; and,

WHEREAS, in the opinion of the Common Council, the public interest and convenience require the improvement hereinafter described, NOW, THEREFORE,

BE IT RESOLVED, that it is the intention of the Common Council of the City of San Diego, to order the following improvement to be made, to-wit:

The grading, to the official grade thereof, of the following streets in said City of San Diego, California, to-wit:

THIRD STREET, for the entire width of said street, from property line to property line, from the north line of Cedar Street to the south line of Elm Street, including the entire width and length of the intersection of said Third Street with Date Street; and,

DATE STREET, for the entire width of said street, from property line to property line, from the east line of Second Street to the west line of Fourth Street, (excepting the intersection of said Date Street with Third Street).

Said grading of said streets, between the points hereinbefore mention, shall be done according to the specifications therefor contained in Ordinance No. 3510 of the Ordinances of said City, and according to, and as shown upon the plans, and drawings contained in Document No. 58464, on file in the office of the City Clerk of said City, and copies of which are on file in the office of the City Engineer of said City.

Also, as a part of said work, the construction of cement concrete sidewalks and cement concrete curbing, on both sides of the said Third Street, from the north line of Cedar Street to the south line of Elm Street, including the returns at the intersection of said Third Street with Date Street; and,

Also, as a part of said work, the construction of cement concrete sidewalks and cement concrete curbing, on both sides of the said Date Street, from the east line of Second Street to the west line of Fourth Street, (excepting the intersection of said Date Street with Third Street).

Said sidewalks and curbing to be constructed according to the specifications therefor contained in Ordinance No. 4860 of the ordinances of said City, and according to, and as shown upon, the plans, and drawings contained in said Document No. 58464.

Also, as a part of said work, the construction of a brick man-hole in the center of said Third Street, at the north line of Date Street, in connection with the sewer already laid in said Third Street, according to the specifications therefor, and as shown upon the plans, drawings and typical cross-sections, contained in said Document No. 58464.

All of said plans, drawings and typical cross-sections and specifications contained in said Document No. 58464, are hereby approved and adopted as the plans, drawings and

typical cross-sections and specifications to be followed in connection with the specifications contained in said Ordinances No. 3510, and No. 4860, in said grading of, and said work upon, said Third Street and said Date Street, between the points hereinbefore mentioned; and by reference thereto, all said plans, drawings and typical cross-sections and specifications contained in said Document No. 58464, and said specifications contained in said Ordinances No. 3510 and No. 4860, are incorporated herein and made a part hereof.

That in the opinion of the Common Council damage to private property would result from such improvement;

That Wednesday, the 26th day of February, 1913, at the hour of 2:30 o'clock P.M. at the Council Chamber of this Common Council, in the City Hall of the City of San Diego, be, and the same are hereby fixed as the time and place for the hearing of protests in relation to said improvement by this Common Council.

That the following is a description of the district of land and of the exterior boundaries thereof hereby declared to be benefited by said improvement and to be assessed to pay the costs and expenses thereof, and the damages caused by said improvement, and to be known as the assessment district. All that certain land situated in the City of San Diego, County of San Diego, State of California, particularly described as follows:

Beginning at a point on the north line of Cedar Street distant 100 feet west from the west line of Third Street; thence north on a line parallel to and distant 100 feet west from the west line of Third Street to a point distant 150 feet north from the north line of Cedar Street; thence west on a line parallel to and distant 150 feet north from the north line of Cedar Street to an intersection with the east line of Second Street; thence north along the east line of Second Street to a point 150 feet north from the north line of Date Street; thence east on a line parallel to and distant 150 feet north from the north line of Date Street to a point 100 feet west from the west line of Third Street; thence north on a line parallel to and distant 100 feet west from the west line of Third Street to an intersection with the south line of Elm Street; thence east along the south line of Elm Street to a point distant 100 feet east from the east line of Third Street; thence south on a line parallel to and distant 100 feet east from the east line of Third Street to a point distant 150 feet south from the south line of Elm Street; thence east on a line parallel to and distant 150 feet south from the south line of Elm Street to an intersection with the west line of Fourth Street; thence south along the west line of Fourth Street to a point distant 150 feet south from the south line of Date Street; thence west on a line parallel to and distant 150 feet south from the south line of Date Street to a point distant 100 feet west from the west line of Fourth Street; thence south on a line parallel to and distant 100 feet west from the west line of Fourth Street to an intersection with the north line of Cedar Street; thence west along the north line of Cedar Street to the point or place of beginning; excepting therefrom all public streets, roads, alleys, avenues and highways.

That all of the herein proposed work shall be done in pursuance of an Act of the Legislature of the State of California, entitled, "An Act to provide for the Improvement of public streets, lanes, alleys, courts and places within Municipalities, in cases where any damage to private property would result from such improvement, and for the assessment of the costs, damages and expenses thereof upon the property benefited thereby," approved April 21, 1909.

That the Evening Tribune, a daily newspaper published and circulated and of general circulation, in the said City of San Diego, be and it is hereby designated as the newspaper in which this Resolution of Intention shall be published for two days, and the notice of the passage thereof shall be published for five days in the manner and by the persons required by law.

That the Clerk of the said City of San Diego be, and he is hereby directed to post this Resolution of Intention conspicuously for two days on or near the Chamber Door of the said Common Council, and to cause the same to be published by two insertions in said daily newspaper in the manner required by law.

That the Street Superintendent of the said City of San Diego, shall thereupon cause to be conspicuously posted along all streets and parts of streets within the assessment district above described, notices of the passage of this resolution in the manner and in the form required by law, and shall also cause a notice similar in substance to be published for five days in said daily newspaper in the manner required by law.

Passed and adopted by the said Common Council of the said City of San Diego, California, this 3rd day of Febfuay, 1913, by the following vote, to-wit:

AYES---COUNCILMEN Adams, Fay, Sehon and Doddsen.

NOES---NONE

ABSENT-COUNCILMAN Woods.

A. E. Dodson,

President of the Common Council of the City of  
San Diego, California.

I HEREBY CERTIFY, that the above and foregoing Resolution was passed by the Common Council of the said City of San Diego, at the time and by the vote above stated.

Allen H. Wright,

City Clerk of the City of San Diego, California, and ex-officio  
Clerk of the Common Council of the City of San Diego,

(SEAL)

By W. E. Bartlett Deputy.

I HEREBY CERTIFY, that the above and foregoing is a full, true and correct copy of Resolution No. 12831 of the resolutions of the City of San Diego, California, as adopted by the Common Council of said City on the 3rd day of February, 1913.

Allen H. Wright,

City Clerk of the City of San Diego, California

By Hugh Q. Sanders Deputy.

# RESOLUTION CHANGING GRADE NO. 1 2 8 3 2.

Johnson Avenue and Hayes Avenue.

WHEREAS, all the acts and things required by law to confer jurisdiction upon the Common Council of the City of San Diego, California, to order the change of the grades of JOHNSON AVENUE, between the west line of University Heights and the northerly line of Lincoln Avenue; and,

HAYES AVENUE, between the southwesterly line of Johnson Avenue and a point 300 feet west from the west line of Vermont Street,

in the City of San Diego, California, as described in Resolution of Intention No. 12355, on file in the office of the City Clerk of said City, have been done, and no protests against such proposed change or modification of grades having been filed with the Clerk within the time provided by law, NOW THEREFORE.

BE IT RESOLVED That the Common Council of the City of San Diego, California, hereby orders the change and modification of the grades of said Johnson Avenue and said Hayes Avenue between said points, to be made as proposed by, and described in said Resolution of Intention as follows, to-wit:

JOHNSON AVENUE.

At the intersection of Johnson Avenue with Lincoln Avenue; at the northwest corner the grade elevation to remain at 297.50 feet; at the northeast corner the grade elevation to remain at 298.00 feet.

At a point on the southwesterly line of Johnson Avenue distant 160.80 feet northwesterly from the northwest corner of the intersection of Johnson Avenue with Lincoln Avenue, change the grade elevation from 289.00 feet to 293.00 feet.

At a point on the northeasterly line of Johnson Avenue distant 153.25 feet northwesterly from the northeast corner of the intersection of Johnson Avenue with Lincoln Avenue, change the grade elevation from 288.00 feet to 292.00 feet.

At a point on the northeasterly line of Johnson Avenue distant 338.15 feet northwesterly from the last named point, change the grade elevation from 289.00 feet to 291.00 feet.

At the intersection of Johnson Avenue with Hayes Avenue; at the southerly corner change the grade elevation from 290.00 feet to 292.00 feet; at the westerly corner change the grade elevation from 291.00 feet to 293.00 feet.

At the intersection of Johnson Avenue with Vermont Street; at the southerly corner change the grade elevation from 292.00 feet to 294.00 feet; at the northerly corner change the grade elevation from 292.00 feet to 293.00 feet.

At a point on the northeasterly line of Johnson Avenue at right angles to and distant 60 feet from the southerly corner of the intersection of Johnson Avenue with Vermont Street, change the grade elevation from 291.00 feet to 293.00 feet.

At the intersection of the north line of Johnson Avenue with the west line of University Heights, the grade elevation to remain at 287.00 feet.

At the intersection of the south line of Johnson Avenue with the west line of University Heights, the grade elevation to remain at 288.00 feet.

#### HAYES AVENUE.

At the intersection of Hayes Avenue with Johnson Avenue; at the southerly corner, change the grade elevation from 290.00 feet to 292.00 feet; at the westerly corner change the grade elevation from 291.00 feet to 293.00 feet.

At the intersection of Hayes Avenue with Vermont Street; at the northeast corner change the grade elevation from 289.00 feet to 292.00 feet; at the southeast corner change the grade elevation from 288.00 feet to 292.00 feet; at the southwest corner change the grade elevation from 287.00 feet to 291.00 feet; at the northwest corner change the grade elevation from 288.00 feet to 291.00 feet.

At a point on the south line of Hayes Avenue distant 300 feet west from the west line of Vermont Street, the grade elevation to remain at 274.00 feet.

At a point on the north line of Hayes Avenue distant 300 feet west from the west line of Vermont Street, the grade elevation to remain at 275.00 feet.

And the grades of said Johnson Avenue and Hayes Avenue, between the points hereinbefore mentioned, shall have a uniform ascent and descent, and the center lines of said streets shall have an average elevation of the opposite curb grades.

All of said grade elevations to be above the datum line of levels as fixed by Ordinance No. 3950 of the ordinances of said City.

That The Evening Tribune, a daily newspaper published and circulated and of general circulation in the said City of San Diego, be, and it is hereby designated as the newspaper in which this resolution ordering change of grade shall be published for two days in the manner and by the persons required by law.

That the Clerk of the said City of San Diego be, and he is hereby directed to cause

this resolution ordering change of grade to be published by two insertions in said daily newspaper in the manner required by law.

Passed and adopted by the said Common Council of the said City of San Diego, California, this 3rd day of February, 1913, by the following vote, to-wit:

Passed and adopted by the said Common Council of the said City of San Diego, California, this 3rd day of February, 1913, by the following vote, to-wit:

AYES---COUNCILMEN Adams, Fay, Sehon and Dodson.

NOES---NONE

ABSENT-COUNCILMAN Woods.

A. E. Dodson,

President of the Common Council of the City of  
San Diego, California.

I HEREBY CERTIFY, that the above and foregoing Resolution was passed by the Common Council of the said City of San Diego, at the time and by the vote above stated.

Allen H. Wright,

City Clerk of the City of San Diego, California, and ex-officio  
Clerk of the Common Council of the said City of San Diego,

(SEAL)

By W. E. Bartlett Deputy

I hereby Certify that the above and foregoing is a full, true and correct copy of Resolution No. 12832 of the resolutions of the City of San Diego, California, as adopted by the Common Council of said City on the 3rd day of February, 1913.

Allen H. Wright,

City Clerk of the City of San Diego, California,

By Hugh A. Sanders Deputy.

#### RESOLUTION CHANGING GRADE NO. 1 2 8 3 3.

32nd Street and J Street.

WHEREAS, all the acts and things required by law to confer jurisdiction upon the Common Council of the City of San Diego, California, to order the change of the grades of 32nd Street between the south line of I Street and a point 150 feet south from the south line of J Street; ~~the~~ ~~Street~~ ~~between~~ ~~the~~ east line of 32nd Street, in McLaren's H Street Addition and a point 300 feet west from the west line of 32nd Street; and 32nd Street, in McLaren's H Street Addition, between the north line of J Street produced east and the south line of J Street produced west, in the City of San Diego, California, as described in Resolution of Intention No. 12358, on file in the office of the City Clerk of said City, have been done, and no protests against such proposed change or modification of grades having been filed with the Clerk of said Council, within the time provided by law, NOW  
THEREFORE,

BE IT RESOLVED, that the Common Council of the City of San Diego, California, hereby orders the change and modification of the grades of said 32nd Street and said J Street, between said points, to be made as proposed by and described in said Resolution of Intention, as follows, to-wit:

#### 32ND STREET.

At the intersection of 32nd Street with I Street; at the southwest corner, the grade elevation to remain at 82.40 feet; at the southeast corner the grade elevation to remain at 82.40 feet.

At the intersection of 32nd Street with J Street; at the northwest corner change the grade elevation from 83.00 feet to 81.00 feet; at the northeast corner change the



grade elevation from 83.50 feet to 81.00 feet; at the southeast corner change the grade elevation from 83.50 feet to 81.50 feet; at the southwest corner, change the grade elevation from 83.00 feet to 81.50 feet.

At a point on the west line of 32nd Street, 150 feet south from the south line of J Street, the grade elevation to remain at 82.25 feet. At a point on the east line of 32nd Street, 150 feet south from the south line of J Street, the grade elevation to remain at 82.50 feet.

#### J Street.

At the intersection of J Street with 32nd Street in McLaren's H Street Addition; at the northwest corner change the grade elevation from 69.00 feet to 74.00 feet; at a point on the east line of 32nd Street in McLaren's H Street Addition where said east line would be intersected by the north line of J Street produced east, change the grade elevation from 68.50 feet to 73.50 feet; at a point on the east line of 32nd Street in McLaren's H Street Addition where said east line would be intersected by the south line of J Street produced east, change the grade elevation from 69.50 feet to 75.50 feet; at a point on the south line of J Street where said south line would be intersected by the west line of 32nd Street in McLaren's H Street Addition produced south, change the grade elevation from 70.00 feet to 76.00 feet.

At the intersection of J Street with 32nd Street; at the northeast corner change the grade elevation from 83.50 feet to 81.00 feet; at the southeast corner change the grade elevation from 83.50 feet to 81.50 feet; at the southwest corner change the grade elevation from 83.00 feet to 81.50 feet; at the northwest corner change the grade elevation from 83.00 feet to 81.00 feet.

At a point on the north line of J Street 300 feet west from the west line of 32nd Street, the grade elevation to remain at 79.00 feet.

At a point on the south line of J Street 300 feet west from the west line of 32nd Street, the grade elevation to remain at 78.50 feet.

#### 32ND STREET IN McLAREN'S H STREET ADDITION.

At the northwest corner of the intersection of 32nd Street in McLaren's H Street Addition with J Street change the grade elevation from 69.00 feet to 74.00 feet.

At a point on the east line of 32nd Street in McLaren's H Street Addition where said east line would be intersected by the north line of J Street produced east, change the grade elevation from 68.50 feet to 73.50 feet.

At a point on the west line of 32nd Street in McLaren's H Street Addition where said west line would be intersected by the south line of J Street produced west, the grade elevation to remain at 66.50 feet.

At the southeast corner of the intersection of 32nd Street in McLaren's H Street Addition with J Street, the grade elevation to remain at 66.00 feet.

And the grades of said 32nd Street with J Street, between the points hereinbefore mentioned, shall have a uniform ascent and descent, and the center line of said streets shall have an average elevation of the opposite curb grades.

All of said grade elevations to be above the datum line of levels as fixed by Ordinance No. 3950 of the ordinances of said City.

That THE EVENING TRIBUNE, a daily newspaper published and circulated and of general circulation, in the said City of San Diego, be, and it is hereby designated as the newspaper in which this resolution ordering change of grade shall be published for two days, in the manner and by the persons required by law.

That the Clerk of the said City of San Diego be, and he is hereby directed to cause

this resolution ordering change of grade to be published by two insertions in said daily newspaper in the manner required by law.

Passed and adopted by the said Common Council of the said City of San Diego, California, this 3rd day of February, 1913, by the following vote, to-wit:

AYES---COUNCILMEN Adams, Fay, Sehon and Dodson.

NOES---NONE

ABSENT-COUNCILMAN Woods.

A.E. Dodson,

President of the Common Council of the City of  
San Diego, California.

I hereby Certify that the above and foregoing resolution was passed by the Common Council of the said City of San Diego, at the time and by the vote, above stated.

Allen H. Wright,

City Clerk of the City of San Diego, California, and Ex-officio  
Clerk of the Common Council of the City of San Diego.

(SEAL)

By W. E. Bartlett Deputy.

I hereby certify that the above and foregoing is a full, true and correct copy of Resolution No. 12833 of the resolutions of the City of San Diego, California, as adopted by the Common Council of said City on the 3rd day of February, 1913.

Allen H. Wright,

City Clerk of the City of San Diego, California,

By Dugald Sanders Deputy.

#### RESOLUTION OF AWARD NO. . 1 2 8 3 4.

#### C S T R E E T.

RESOLVED, that the Common Council of the City of San Diego, California, having in open session on the 13th day of January, 1913, opened, examined and publicly declared all sealed proposals or bids offered for doing the following work, to-wit:

The grading, to the official grade thereof, of C Street, in said City, for the entire width of said Street, from property line to property line, from the east line of Twenty-sixth Street to the west line of Thirtieth Street, including the entire width and length of the intersections of said C Street with all cross streets, between said points, according to the specifications therefor contained in Ordinance No. 3510 of the ordinances of said City, and according to, and as shown upon, the plans, and drawings contained in Document No. 54624, on file in the office of the City Clerk of said City, and copies of which are on file in the office of the City Engineer of said City.

And also, as a part of said work, the construction in the said C Street, of the following concrete pipe culverts, to-wit: One eighteen-inch concrete pipe culvert; 108 feet in length, together with the concrete pipes and concrete street intakes accessory thereto, across said C Street, between Twenty-sixth Street and Twenty-seventh Street; one thirty-six inch re-inforced concrete pipe culvert, 147 feet in length together with the concrete pipes and concrete street intakes accessory thereto, across said C Street, between Twenty-seventh Street and Twenty-eighth Street; and one thirty-six inch re-inforced concrete pipe culvert, 180 feet in length, together with the concrete pipes and concrete street intakes accessory thereto, across said C Street, between Twenty-ninth Street and Thirtieth Street; all according to, and as shown upon, the plans, drawings and typical cross-sections and specifications therefor contained in said document No. 54624.

All of said plans, drawings and typical cross-sections and specifications contained



in said Document No. 54624, and said specifications contained in said Ordinance No. 3510, are, by reference thereto, incorporated herein and made a part hereof.

The costs and expenses of said work and improvement are to be assessed upon the district which is more particularly described in Resolution of Intention No. 12051, on file in the office of the City Clerk of said City.

For further particulars and a description of said assessment district, reference is hereby made to said Resolution of Intention No. 12051.

The said Common Council hereby rejects all of said proposals or bids, except the next herein mentioned, and hereby awards the contract for said work to the lowest regular responsible bidder, to-wit: To H. G. Fenton, at the prices specified in his bid for said work, on file in the office of the Clerk of said City, to-wit: Excavation per cubic yard, 58 cents; embankment, per cubic yard 1 cent; culverts, \$1900.00.

The Clerk of said City of San Diego is hereby directed to post a notice of this award conspicuously for five days on or near the chamber door of the said Common Council, and also to cause said notice to be published for two days in The Evening Tribune, a daily newspaper published and circulated, and of general circulation, in the said City of San Diego, and hereby designated for that purpose.

The said Common Council determined that serial bonds bearing interest at the rate of seven per cent. per annum shall be issued to represent assessments of twenty-five dollars or over for the cost of said work or improvement. Said serial bonds shall extend over a period ending ten years from their date, and an even annual proportion of the principal sum thereof shall be payable by coupon, on the second day of January, every year after their date, until the whole is paid, and the interest shall be payable semi-annually, by coupon on the second days of January and July respectively, of each year, at the rate of seven per cent. per annum on all sums unpaid, until the whole of said principal and interest are paid. Said bonds shall be issued in accordance with the provisions of an Act of the Legislature of the State of California, entitled, "An Act to provide a system of street improvement bonds to represent certain assessments for the cost of street work and improvement within municipalities, and also for the payment of such Bonds," approved February 27th, 1893, and of all acts supplementary thereto, or amendatory thereof. And said Common Council determined that said serial bonds shall be issued to represent the expenses of said work or improvement.

Passed and adopted by the said Common Council of the said City of San Diego, California, this 3rd day of February, 1913, by the following vote, to-wit:

AYES---COUNCILMEN Adams, Fay, Sehon and Dodson.

NOES---NONE

ABSENT-COUNCILMAN Woods.

A. E. Dodson,

President of the Common Council of the City of  
San Diego, California.

The foregoing Resolution of award was thereupon approved by the said Common Council of the said City of San Diego, California, this 3rd day of February, 1913, by the following vote, to-wit:

AYES---COUNCILMEN Adams, Fay, Sehon and Dodson.

NOES---NONE

ABSENT-COUNCILMAN Woods.

being a three fourths vote of said Common Council.

A. E. Dodson,  
President of the Common Council of the City of  
San Diego, California.

I hereby certify that the above and foregoing is a full, true and correct copy of  
Resolution No. 12834 of the resolutions of the City of San Diego, California, as adopted  
by the Common Council of said City on the 3rd day of February, 1913.

Allen H. Wright,  
City Clerk of the City of San Diego, California,  
By Hugh A. Pandus Deputy.

RESOLUTION OF AWARD NO. 1 2 8 3 5.

RESOLVED, that the Common Council of the City of San Diego, California, having in  
open session on the 30th day of January, 1913, opened, examined and publicly declared all  
sealed proposals or bids offered for doing the following work, to-wit:

The grading, to the official grade thereof, of Thirty-ninth Street, in said City,  
for the entire width of said street, from property line to property line, from the south  
line of M Street to the north line of Woolman Avenue, including the entire width and length  
of the intersections of said Thirty-ninth Street with all cross streets, between said  
points, according to the specifications therefor contained in Ordinance No. 3510 of the  
ordinances of said City, and according to, and as shown upon, the plans and drawings con-  
tained in Document No. 55706, on file in the office of the City Clerk of said City, and  
copies of which are on file in the office of the City Engineer of said City.

And also, as a part of said work, the construction in the said Thirty-ninth Street,  
of the following cement pipe culverts, to-wit: one ten-inch cement pipe culvert, and its  
accessories, including two concrete catch-basins, across said Thirty-ninth Street, between  
Superba Street and Superior Street, and across the intersection of said Thirty-ninth  
Street and Superior Street; and one ten-inch cement pipe culvert and its accessories,  
including three concrete catch-basins, in said Thirty-ninth Street, at the intersection of  
said Thirty-ninth Street with Q Street; all according to, and as shown upon, the plans,  
drawings and typical cross-sections and specifications therefor contained in said Document  
No. 55706.

All of said plans, drawings and typical cross-sections and specifications contained  
in said Document No. 55706, and said specifications contained in said Ordinance No. 3510,  
are, by reference thereto, incorporated herein and made a part hereof.

The costs and expenses of said work and improvement are to be assessed upon the  
district which is more particularly described in Resolution of Intention No. 12086, on  
file in the office of the City Clerk of said City.

For further particulars and a description of said assessment district, reference  
is hereby made to said Resolution of Intention No. 12086.

Said Common Council hereby rejects all of said proposals or bids, except the next  
herein mentioned, and hereby awards the contract for said work to the lowest regular,  
responsible bidder, to-wit: To Olof Nelson, at the prices specified in his bid for said  
work, on file in the office of the Clerk of said City of San Diego, to-wit: Excavation,  
per cubic yard, 35 cents; embankment, per cubic yard, 1 cent; culverts \$180.00.

The Clerk of said City of San Diego is hereby directed to post a notice of this  
award, conspicuously for five days on or near the chamber door of the said Common Council,  
and also to cause said notice to be published for two days in The Evening Tribune, a daily  
newspaper published and circulated and of general circulation, in the said City of San  
Diego, and hereby designated for that purpose.

Passed and adopted by the said Common Council of the said City of San Diego, California, this 3rd day of February, 1913, by the following vote, to-wit:

AYES---COUNCILMEN Adams, Fay, Woods and Dodson.

NOES---NONE

ABSENT-COUNCILMAN Woods.

A. E. Dodson,

President of the Common Council of the City of  
San Diego, California.

The foregoing resolution of Award was thereupon approved by the said Common Council of the said City of San Diego, California, this 3rd day of February, 1913, by the following vote, to-wit:

AYES---COUNCILMEN Adams, Fay, Sehon and Dodson,

NOES---NONE

ABSENT-COUNCILMAN Woods.

being a three-fourths vote of said Common Council.

A. E. Dodson,

President of the Common Council of the City of  
San Diego, California.

I HEREBY CERTIFY, that the above and foregoing is a full, true and correct copy of Resolution No. 12835 of the resolutions of the City of San Diego, California, as adopted by the Common Council of said City on the 3rd day of February, 1913.

Allen H. Wright,

City Clerk of the City of San Diego, California,

By *Hugh Q. Sanders* Deputy.

# RESOLUTION ORDERING WORK NO. 1 2 8 3 6.

Clove Street.

RESOLVED, by the Common Council of the City of San Diego, California, that the public interest and convenience of said City, require the work hereinafter described to be done, and the time prescribed during which objections to said work and improvement might be made having expired, and no objection thereto having been made, and said Common Council hereby finding that no assessment is necessary therefor:

NOW THEREFORE, the said Common Council hereby orders the following work to be done in said City, to-wit:

The closing up of Clove Street, in Point Loma, in the City of San Diego, California between the northeasterly line of Stearne Street and the northeasterly line of Point Loma Heights.

Said Point Loma Heights being according to Map No. 1106, on file in the office of the County Recorder of San Diego County, California.

And said Portion of said Clove Street is hereby closed.

Passed and adopted by the said Common Council of the said City of San Diego, California, this 3rd day of February, 1913, by the following vote, to-wit:

AYES---COUNCILMEN Adams, Fay, Sehon, and Dodson.

NOES---NONE

ABSENT-COUNCILMAN Woods.

A. E. Dodson,

President of the Common Council of the City of  
San Diego, California.

I HEREBY CERTIFY, that the above and foregoing Resolution was passed by the Common Council of the said City of San Diego, at the time and by the vote above stated.

Allen H. Wright,

City Clerk of the City of San Diego, California, and Ex-Officio  
Clerk of the Common Council of the City of San Diego.

(SEAL)

By W. E. Bartlett Deputy.

I hereby certify that the above and foregoing is a full, true and correct copy of Resolution No. 12836 of the resolutions of the City of San Diego, California, as adopted by the Common Council of said City on the 3rd day of January, 1913.

Allen H. Wright,

City Clerk of the City of San Diego, California,

By Hugh A. Sanders Deputy.

RESOLUTION ORDERING WORK NO. 1 2 8 3 7.

Alley in Block 482, of C. C. Seaman's Subdivision.  
sion.

RESOLVED, By the Common Council of the City of San Diego, California, that the public interest and convenience of said City require the work hereinafter described to be done, and the time prescribed during which objections to said work and improvement might be made having expired, and no objections thereto having been made, and said Common Council hereby finding that no assessment is necessary therefor:

Now, Therefore, the said Common Council hereby orders the following work to be done in said City, to-wit:

The closing up of the alley in block 482, of C. C. Seaman's Subdivision of a part of the East 1/2 of Pueblo Lot 1122 of the Pueblo Lands of the City of San Diego, from the west line of Goldfinch Street to a point 15 feet east of the west line of said block 482.

And said alley is hereby closed.

Passed and adopted by the said Common Council of the said City of San Diego, California, this 3rd day of February, 1913, by the following vote, to-wit:

AYES---COUNCILMEN Adams, Fay, Sehon and Dodson.

NOES---NONE

ABSENT-COUNCILMAN Woods.

A. E. Dodson,

President of the Common Council of the City of  
San Diego, California.

I HEREBY CERTIFY, that the above and foregoing Resolution was passed by the Common Council of the said City of San Diego, at the time and by the vote above stated.

Allen H. Wright,

City Clerk of the City of San Diego, California, and ex-officio  
Clerk of the Common Council of the said City of San Diego,

(SEAL)

By W. E. Bartlett Deputy.

I hereby certify that the above and foregoing is a full, true and correct copy of Resolution No. 12837 of the resolutions of the City of San Diego, California, as adopted by the Common Council of said City on the 3rd day of February, 1913.

Allen H. Wright,

City Clerk of the City of San Diego, California,

By Hugh A. Sanders Deputy.

RESOLUTION ORDERING WORK NO. 1 2 8 3 8.

Alley in block 1, Roseville Heights.

RESOLVED, by the Common Council of the City of San Diego, California, that the public interest and convenience of said City, require the work hereinafter described to be done, and the time prescribed during which objections to said work and improvement might be made having expired, and no objection thereto having been made, and said Common Council hereby finding that no assessment is necessary therefor:

NOW, THEREFORE, the said Common Council hereby orders the following work to be done in said City, to-wit:

The closing up of the alley in block one (1) of Roseville Heights, in the City of San Diego, California, between the west line of the alley running north and south in said block and a point 75 feet east from the east line of Bangor Street.

Said Roseville Heights being according to Map No. 423, on file in the office of the County Recorder of San Diego County, California.

And said alley is hereby closed.

Passed and adopted by the said Common Council of the said City of San Diego, California, this 3rd day of February, 1913, by the following vote, to-wit:

AYES---COUNCILMEN Adams, Fay, Sehon and Dodson.

NOES---NONE

ABSENT-COUNCILMAN Woods.

A. E. Dodson,

President of the Common Council of the City of San Diego, California.

I HEREBY CERTIFY THAT the above and foregoing Resolution was passed by the Common Council of the said City of San Diego, at the time and by the vote above stated.

Allen H. Wright,

City Clerk of the City of San Diego, California, and Ex-Officio Clerk of the Common Council of the City of San Diego,

(SEAL)

By W. E. Bartlett Deputy.

I HEREBY Certify that the above and foregoing is a full, true and correct copy of Resolution No. 12838 of the Common Council of the City of San Diego, as adopted on the 3rd day of February, 1913.

Allen H. Wright,

City Clerk of the City of San Diego, California,

By Hugh Q. Danders Deputy.

RESOLUTION NO. 1 2 8 3 9.

ADOPTING MAP OF A RESUBDIVISION OF BLOCK 54 OF LA JOLLA PARK, AND ACCEPTING THE ALLEY THEREIN.

BE IT RESOLVED By the Common Council of the City of San Diego, as follows:

Said Common Council hereby finds that that certain map, entitled, "Map of a Resubdivision of Block 54 of La Jolla Park, as per map No. 352, (And the Alley in said block closed, by Resolution No. 12839, of the City of San Diego, California, adopted February 3, 1913.) filed in the office of the County Recorder, excepting the most southerly 60.0 feet of the most westerly 60.0 feet of said block 54, San Diego, San Diego County, California, Surveyed January, 1913, by Will S. King, C. E." is made in the manner and form prescribed by law, and conforms to the surrounding surveys; and that said map and the subdivision of land shown thereon is hereby allowed; and said Common Council hereby accepts

on behalf of the public the unnamed alley shown on said map. And said unnamed alley is hereby declared to be a public alley, and dedicated to the public use.

The Clerk of said City is hereby authorized and directed to endorse upon said map, as and for the act of this Common Council, that said alley is accepted on behalf of the public as hereinbefore stated.

Passed and adopted by the said Common Council of the said City of San Diego, California, this 3rd day of February, 1913, by the following vote, to-wit:

AYES---COUNCILMAN Adams, Fay, Sehon and Dodson.

NOES---NONE

ABSENT-COUNCILMAN-Woods.

A. E. Dodson,

President of the Common Council of the City of  
San Diego, California.

I hereby certify that the above and foregoing Resolution was passed by the Common Council of the said City of San Diego, at the time and by the vote above stated.

Allen H. Wright,

City Clerk of the City of San Diego, California, and ex-officio  
Clerk of the Common Council of the City of San Diego,

(SEAL)

By W. E. Bartlett Deputy.

I Hereby certify that the above and foregoing is a full, true and correct copy of Resolution No. 12839 of the resolutions of the City of San Diego, California, as adopted by the Common Council of said City on the 3rd day of February, 1913.

Allen H. Wright,

City Clerk of the City of San Diego, California,

By *Hugh A. Dandus* Deputy.

#### R E S O L U T I O N   N O .   1 2 8 4 0 .

BE IT RESOLVED By the Common Council of the City of San Diego as follows:

That the City Engineer is hereby directed to furnish the Common Council with a diagram of the property affected and benefited by the work and improvement on Granada Avenue, in the City of San Diego, California, from the north line of Nutmeg Street to the south line of Redwood, as particularly described in Resolution of Intention No. 11464, and to be assessed to pay the expenses thereof.

#### R E S O L U T I O N   N O .   1 2 8 4 1 .

BE IT RESOLVED, By the Common Council of the City of San Diego as follows:

That the diagram of the property affected or benefited by the proposed work or improvement to be done on Granada Avenue between the north line of Nutmeg Street, and the south line of Redwood Street, in said City of San Diego, as described in Resolution No. 11464, and to be assessed to pay the expenses thereof, which said diagram has been made by the City Engineer of the City of San Diego, California, pursuant to direction from this Common Council, and which said diagram is dated February 3rd, 1913, be, and the same is hereby approved.

And the Clerk of said City is hereby directed at the time of this approval to certify the fact and date thereof, and to immediately deliver said diagram so certified, to the Superintendent of Streets of said City.

## R E S O L U T I O N   N O.   1 2 8 4 2.

BE IT RESOLVED By the Common Council of the City of San Diego as follows:

That the City Engineer is hereby directed to furnish the Common Council with a diagram of the property affected and benefited by the work and improvement on Palm Street, in the City of San Diego, California, from the east line of 30th Street to the east line of S. Gurwell Heights, as particularly described in Resolution of Intention No. 11121, and to be assessed to pay the expenses thereof.

## R E S O L U T I O N   N O.   1 2 8 4 3.

BE IT RESOLVED By the Common Council of the City of San Diego as follows:

That the diagram of the property affected or benefited by the proposed work or improvement to be done on Palm Street, between the east line of 30th Street and the east line of S Gurwell Heights, in said City of San Diego, as described in Resolution No. 11121, and to be assessed to pay the expenses thereof, which said diagram has been made by the City Engineer of the City of San Diego, California, pursuant to direction from this Common Council, and which said diagram is dated February 3rd, 1913, be, and the same hereby is approved.

And the Clerk of said City is hereby directed at the time of this approval to certify the fact and date thereof, and to immediately deliver said diagram so certified to the Superintendent of streets of said City.

## R E S O L U T I O N   N O.   1 2 8 4 4.

BE IT RESOLVED By the Common Council of the City of San Diego as follows:

That the time for the completion of the grading of A Street, from the west line of 15th Street to a point 172 feet west of west line of 15th Street, in the City of San Diego as fixed by D. K. Adams, Supt. of Streets, in the contract for the grading of said A Street, made between John Engebtetsen Contractor, and D. K. Adams, Supt. of Streets, dated Dedember 26th, 1912, be and the same is hereby extended sixty days, and the Supt. of Streets of said City is hereby instructed and authorized to grant the said contractor sixty days additional time to the time fixed in said contract within which to complete the grading of said street, between the points named in said contract.

## R E S O L U T I O N   N O.   1 2 8 4 5.

BE IT RESOLVED By the Common Council of the City of San Diego as follows:

That the sum of Two and 50/100 Dollars be and the same is hereby authorized to be refunded to Mr. H. Duncan on account of a building permit #1117, building not built.

## R E S O L U T I O N   N O.   1 2 8 4 6.

BE IT RESOLVED By the Common Council of the City of San Diego as follows:

That the sum of \$4.15 be and hereby is authorized to be paid out of the Water Fund to the Bradley Wine Company, on account damage caused to automobile by Water Department at 18th & "N" Streets.

## R E S O L U T I O N   N O.   1 2 8 4 7.

BE IT RESOLVED By the Common Council of the City of San Diego as follows:

That the Department of Water be and it is hereby authorized to turn over to the



City Clerk, such maps as are required by the Engineer's Office, now in the possession of the Water Department, and

BE IT FURTHER RESOLVED, that the Water Fund be reimbursed out of the General Fund to the extent of the original cost of said maps to the Water Department.

R E S O L U T I O N   N O.   1 2 8 4 8.

BE IT RESOLVED By the Common Council of the City of San Diego as follows:

That Harold A. Wood, Assistant Meter Reader in the Department of Water be and hereby is appointed special policeman without additional compensation, same to take effect at once.

R E S O L U T I O N   N O.   1 2 8 4 9.

BE IT RESOLVED By the Common Council of the City of San Diego as follows:

That the Department of Water be and it is hereby authorized to make the following extensions, to-wit:

2" main in Nutmeg Street, from 10 feet E of C of Arctic Street, to Lot 1, Block 90, Middletown Addition. Approximately 150 feet.

2" main in Sixth Street, from 53 feet S of S of "L" Street, to Lots A to F, block 145, Horton's Addition. Approximately 150 feet.

2" main in Guizot Street, from 10 feet S of C of Voltaire Street, to Lot 7, Block 1, Ocean View Addition. Approximately 550 feet.

Recommended, provided that F. W. Murray furnish 400 feet of the Pipe.

R E S O L U T I O N   N O.   1 2 8 5 0.

BE IT RESOLVED By the Common Council of the City of San Diego as follows:

That the City Auditor be and he is hereby authorized to issue a Class "B" Restaurant Liquor License to Fred Rickert and Ben Crockett for the "Falstaff Cafe", at Ocean Beach, as successors to E. S. Desmond for the Pelican Inn, subject to regulation by the Police Department.

R E S O L U T I O N   N O.   1 2 8 5 1.

BE IT RESOLVED By the Common Council of the City of San Diego as follows:

That the City Auditor be and he is hereby authorized to issue a retail liquor license to Paul Gumpert at 1058 Fourth Street, as successor to Max Nauman, subject to regulation by the Police Department.

R E S O L U T I O N   N O.   1 2 8 5 2.

BE IT RESOLVED By the Common Council of the City of San Diego as follows:

That the City Auditor be and he is hereby authorized to issue the following licenses, subject to regulation by the Police Department:

C. J. Sears, transfer stand at southwest corner 5th and "E" Sts, on "B" Street.

Dodge's Scenic Trips, auto stand on 7th St. between D and E Sts.

" " " " " 2nd St. between C and D Sts.

F. B. Allen, auto stand at 6th and D Sts.

A. Allison & Co., peddling fruit and vegetables.

Walter J. Miller, " " " "

A. E. Resnick, " " " "

H. Gillis, peanut & popcorn stand at 1st and "D" Streets.

King George Hotel, runner at 7th and "E" Streets.

Chutkow & Marich, pool & billiard hall (4 tables) at 1038 "F" St.

J. F. Glynn, peddling spinning tops on the streets, outside of the congested district.

Theodore Fancher, free license to play small organ and sing on the streets, outside of the central congested district for 30 days.

Elijah Farrington, free soldier's license selling men's shirts, outside of the congested district, until March 31st, 1913.

#### RESOLUTION NO. 12853.

BE IT RESOLVED by the Common Council of the City of San Diego, as follows:

That P. Rudstrum, an employe of the Park Department, be and he is hereby appointed a Special Police Officer, without compensation.

#### RESOLUTION NO. 12854.

BE IT RESOLVED by the Common Council of the City of San Diego, as follows:

That permission be and it is hereby granted A. G. Soule to install a steam boiler at Wall and Ictinus Streets, La Jolla, subject to the approval of the Boiler Inspector.

#### RESOLUTION NO. 12855.

BE IT RESOLVED by the Common Council of the City of San Diego, as follows:

That permission be and it is hereby granted Ed Deweese to install a steam boiler at National Ave. and "N" St., subject to the approval of the Boiler Inspector.

#### RESOLUTION NO. 12856.

BE IT RESOLVED by the Common Council of the City of San Diego, as follows:

That permission be and it is hereby granted James R. Gray to install a gasoline storage tank on Newport Avenue, between Bacon and Abbott Streets, Ocean Beach, subject to the approval of the Fire Marshal.

#### RESOLUTION NO. 12857.

BE IT RESOLVED by the Common Council of the City of San Diego, as follows:

That permission be and it is hereby granted the San Diego Sheet Metal Works to install a distillate storage tank for E. S. Babcock at 1341 7th Street, subject to the approval of the Fire Marshal.

#### RESOLUTION NO. 12858.

BE IT RESOLVED by the Common Council of the City of San Diego, as follows:

That permission be and it is hereby granted P. M. Price to install a gasoline storage tank at 13th and "D" Streets, subject to the approval of the Fire Marshal.

#### RESOLUTION NO. 12859.

BE IT RESOLVED by the Common Council of the City of San Diego, as follows:

That permission be and it is hereby granted W. J. Anderson to remove trees at the corner of Jackdaw and Broadway Streets, in front of Lots 1 and 2, Block 2, Washington Heights.

## R E S O L U T I O N    N O .   1 2 8 6 0 .

BE IT RESOLVED by the Common Council of the City of San Diego, as follows:

That permission be and it is hereby granted H. G. Fenton to do blasting on 31st Street, between "A" and Beech Streets, subject to usual regulations.

## R E S O L U T I O N    N O .   1 2 8 6 1 .

BE IT RESOLVED by the Common Council of the City of San Diego, as follows:

That permission be and it is hereby granted L. J. Bennett to maintain a stand at the end of the pavement at 32nd and "M" Streets, until further notice from the Common Council.

## R E S O L U T I O N    N O .   1 2 8 6 2 .

BE IT RESOLVED by the Common Council of the City of San Diego, as follows:

That permission be and it is hereby granted Frank A. Graham to cut down the curb in front of Lot 27, Block 24, University Heights Addition, for the purpose of making a cement driveway to a garage.

## R E S O L U T I O N    N O .   1 2 8 6 3 .

BE IT RESOLVED by the Common Council of the City of San Diego, as follows:

That permission be and it is hereby granted Oliver Duval & Son to temporarily store lumber on the vacant lot on Second Street between "D" and "E" Streets, in the rear of the Union Building.

## R E S O L U T I O N    N O .   1 2 8 6 4 .

BE IT RESOLVED By the Common Council of the City of San Diego, as follows:

That the Superintendent of the Department of Finance, Ways and Means be and he is hereby authorized to continue in force the policy issued by the Employers' Liability Assurance Corporation, Limited of London, covering the City Hall elevator.

## R E S O L U T I O N    N O .   1 2 8 6 5 .

BE IT RESOLVED by the Common Council of the City of San Diego, as follows:

That the Department of Finance, Ways and Means be and it is hereby authorized to accept the bid of Cutler-Buck Co. of \$198.50 for the printing and furnishing of supplies for the Charter Amendment Election February 27th, 1913.

## R E S O L U T I O N    N O .   1 2 8 6 6 .

BE IT RESOLVED by the Common Council of the City of San Diego, as follows:

That the City Engineer be and he is hereby authorized and directed to run a line for the 100 foot right-of-way through the Jamul Ranch, following the course of the Dulzura Creek.

## R E S O L U T I O N    N O .   1 2 8 6 7 .

BE IT RESOLVED by the Common Council of the City of San Diego, as follows:

That Councilman D. K. Adams be and he is hereby relieved from further duties as a representative of the Common Council in the matter of Harbor Improvements under Resolution No. 12392; and

BE IT FURTHER RESOLVED that Councilman Adams appear before the Chamber of Commerce as a representative of the Common Council, on Wednesday afternoon, February 5th, 1913, and request said Chamber of Commerce to appoint a committee of citizens of San Diego to co-operate with the Common Council in an advisory capacity in Harbor matters.

I hereby certify that the above and foregoing are full, true and correct copies of Resolutions Nos. 12840, 12841, 12842, 12843, 12844, 12845, 12846, 12847, 12848, 12849, 12850, 12851, 12852, 12853, 12854, 12855, 12856, 12857, 12858, 12859, 12860, 12861, 12862, 12863, 12864, 12865, 12866 and 12867 of the resolutions of the City of San Diego, California, as adopted by the Common Council of said City on the 3rd day of February, 1913.

Allen H. Wright,

City Clerk of the City of San Diego, California.

By *August Sanders* Deputy.

R E S O L U T I O N    N O . 1 2 8 6 8 .

ORDER ESTABLISHING NOTICE IN THE MATTER OF IMPROVING  
SIXTH STREET FROM THE NORTH LINE OF B STREET TO THE  
SOUTH LINE OF THE 1400 ACRE PUBLIC PARK, AND "A" STREET,  
FROM FIFTH STREET TO SEVENTH STREET, IN THE CITY OF  
SAN DIEGO, CALIFORNIA, AS PER RESOLUTION OF INTENTION

NO. 12633.

WHEREAS, it appears to the Common Council of the City of San Diego, California, from an affidavit on file that notice of the hearing of protests provided for in Resolution of Intention No. 12633 of this Common Council, passed and approved January 8, 1913, containing the matters specified in said Resolution of Intention, have been conspicuously posted by the Superintendent of Streets of said City along all streets and parts of streets within the assessment district described in said Resolution of Intention at not more than one hundred feet in distance apart, and not less than three in all, and that said notices were posted at least fifteen days before the day set for the hearing of protests in said matter; and,

WHEREAS, it further appears from an affidavit on file that said notice was published for a period of five days, on, to-wit, the 13th, 14th, 15th, 16th and 17th days of January, 1913, in The Evening Tribune, a daily newspaper of general circulation, printed, published and circulated in said City of San Diego, and designated for the purpose by said Resolution of Intention, and that said publication was completed at least fifteen days before the day set for the hearing of protests in said matter, NOW THEREFORE,

BE IT RESOLVED AND ORDERED, and the said Common Council of said City does hereby make its findings and order that notice of said hearing has been posted and published according to law.

Passed and adopted by the said Common Council of the said City of San Diego, California, this 5th day of February, 1913, by the following vote, to-wit:

AYES---COUNCILMEN Adams, Fay, Sehon and Woods

NOES---None

ABSENT-COUNCILMAN Dodson.

D. K. Adams,

President Pro Tempore of the Common Council  
of the City of San Diego, California.

I Hereby Certify that the above and foregoing Resolution was passed by the Common Council of the said City of San Diego, at the time and by the vote, above stated.

Allen H. Wright,

City Clerk of the City of San Diego, California, and Ex-Officio  
Clerk of the Common Council of the City of San Diego.

By W. E. Bartlett, Deputy.

(SEAL)

I Hereby Certify that the above and foregoing is a full, true and correct copy of Resolution No. 12868 of the resolutions of the City of San Diego, California, as adopted by the Common Council of said City on the 5th day of February, 1913.

Allen H. Wright,

City Clerk of the City of San Diego, California.

By Hugh A. Danders Deputy.

R E S O L U T I O N    N O . 1 2 8 6 9 .

OVERRULING PROTESTS AND OBJECTIONS TO THE GRADING AND  
OTHERWISE IMPROVING OF SIXTH STREET, FROM THE NORTH LINE  
OF B STREET TO THE SOUTH LINE OF THE 1400 ACRE PUBLIC  
PARK, AND "A" STREET, FROM THE EAST LINE OF FIFTH STREET  
TO THE WEST LINE OF SEVENTH STREET, IN THE CITY OF  
SAN DIEGO, CALIFORNIA.

RESOLVED By the Common Council of the City of San Diego, as follows:

That the protests and objections against the grading and otherwise improving of Sixth Street, from the north line of B Street to the south line of the 1400 acre public park, and of A Street, from the east line of Fifth Street to the west line of Seventh Street, in the City of San Diego, California, as described in Resolution of Intention No. 12633, which protests and objections were filed with the Clerk of the said Common Council on the 5th day of February, 1913, by J. M. Turner, I. Isaac Irwin, M. Chick, Chaffee Grant, Elizabeth Verlaque, Rudolph Jacobi, Mrs. J. W. Hocker, Mrs. M. J. Wright, and Mrs. E. M. Nixon, be, and the same are hereby overruled, because in the judgment of said Common Council the said protests and objections have not been legally, or at all, signed by the owners of a majority frontage of the property fronting on said proposed work or improvement, and because the said protests and objections are not in proper form, as required by law.

Passed and adopted by the said Common Council of the said City of San Diego, California, this 5th day of February, 1913, by the following vote, to-wit:

AYES---COUNCILMEN Adams, Fay, Sehon and Woods

NOES---None

ABSENT-COUNCILMAN Dodson.

D. K. Adams,

President Pro Tempore of the Common Council of the  
City of San Diego, California.

I Hereby Certify that the above and foregoing Resolution was passed by the Common Council of the said City of San Diego, at the time and by the vote, above stated.

Allen H. Wright,

City Clerk of the City of San Diego, California, and Ex-Officio  
Clerk of the Common Council of the City of San Diego.

(SEAL)

By W. E. Bartlett, Deputy.

I Hereby Certify that above and foregoing is a full, true and correct copy of Resolution No. 12869 of the Resolutions of the City of San Diego, as adopted by the Common Council of said City, on the 5th day of February, 1913.

Allen H. Wright,

City Clerk of the City of San Diego, California.

By Hugh A. Danders Deputy.

## RESOLUTION ORDERING WORK NO. 1 2 8 7 0 .

Sixth Street and A Street.

WHEREAS, the Common Council has heretofore by Resolution changed the grades of Sixth Street, from the north line of B Street to the south line of the 1400 acre Public Park, and of A Street, from the east line of Fifth Street to the west line of Seventh Street, in the City of San Diego, California; and,

WHEREAS, in the opinion of the Common Council the public interest and convenience require the improvement hereinafter described, NOW THEREFORE,

BE IT RESOLVED, that the Common Council of the City of San Diego hereby orders the following improvement to be made, to-wit:

The grading, to the official grade thereof, of the following streets in said City of San Diego, California, to-wit:

SIXTH STREET, for the entire width of said street, from property line to property line, from the north line of B Street to the south line of the 1400 acre public park, including the entire width and length of the intersections of said Sixth Street with all cross streets, between said points, (excepting a strip of land fourteen feet wide on the west side of said Sixth Street, between the south line of Beech Street and the south line of the 1400 acre public park, already graded to the official grade); and,

A STREET, for the entire width of said street, from property line to property line, from the east line of Fifth Street to the west line of Seventh Street, (excepting the intersection of said A Street with Sixth Street).

Said grading of said streets, between the points hereinbefore mentioned, shall be done according to the specifications therefor contained in Ordinance No. 3510 of the ordinances of said City, and according to, and as shown upon the plans and drawings contained in Document No. 57191, on file in the office of the City Clerk of said City, and copies of which are on file in the office of the City Engineer of said City.

Also, as a part of said work, the construction of cement concrete sidewalks and cement concrete curbing on both sides of the said Sixth Street, from the north line of B Street to the south line of the 1400 acre public park, including the returns at the intersections of said Sixth Street with all cross streets, between said points, (excepting the sidewalks and curbing on the west side of said Sixth Street, from the north line of Beech Street to the south line of the 1400 acre public park, and also excepting the returns at the northwest and southwest corners of the intersection of said Sixth Street with Beech Street, and also excepting the returns at the northwest and southwest corners of the intersection of said Sixth Street with Cedar Street); and

Also, as a part of said work, the construction of cement concrete sidewalks and cement concrete curbing on both sides of the said A Street, from the east line of Fifth Street to the west line of Seventh Street, (excepting the intersection of said A Street with Sixth Street).

Said sidewalks and curbing to be constructed according to the specifications therefor contained in Ordinance No. 4860 of the ordinances of said City, and according to, and as shown upon the plans, drawings and typical cross-sections contained in said Document No. 57191.

Also, as a part of said work, the construction in the said Sixth Street, between the north line of B Street and the center line of Beech Street, of a six-inch vitrified clay sewer pipe line, the same to be connected at each of its terminals with the sewer already in, together with three man-holes and all appertaining structures, and also fourteen four-inch sewer laterals; according to the specifications therefor, and as shown



upon the plans, drawings and typical cross-sections contained in said Document No. 57191.

All of said plans, drawings and typical cross-sections and specifications contained in said Document No. 57191, and said specifications contained in said Ordinances No. 3510 and No. 4860, are, by reference thereto incorporated herein and made a part hereof.

That the following is a description of the district of land, and of the exterior boundaries thereof, hereby declared to be benefited by said improvement and to be assessed to pay the costs and expenses thereof, and the damages <sup>caused by</sup> said improvement, and to be known as the assessment district: All that certain land situated in the City of San Diego, County of San Diego, State of California, particularly described as follows:

Beginning at a point on the north line of B Street distant 100 feet east from the east line of Sixth Street; thence north on a line parallel to and distant 100 feet east from the east line of Sixth Street to a point distant 150 feet north from the north line of B Street; thence east on a line parallel to and distant 150 feet north from the north line of B Street to the west line of Seventh Street; thence north along the west line of Seventh Street to a point distant 150 feet north from the north line of A Street; thence west on a line parallel to and distant 150 feet north from the north line of A Street to a point distant 100 feet east from the east line of Sixth Street; thence north on a line parallel to and distant 100 feet east from the east line of Sixth Street to the south line of the 1400 acre public park; thence west <sup>along</sup> the south line of the 1400 acre public park, and the south line of said 1400 acre public park produced west to a point distant 100 feet east from the east line of Fifth Street; thence south on a line parallel to and distant 100 feet east from the east line of Fifth Street to a point distant 150 feet north from the north line of A Street; thence west on a line parallel to and distant 150 feet north from the north line of A Street to the east line of Fifth Street; thence south along the east line of Fifth Street to a point distant 150 feet south from the south line of A Street; thence east on a line parallel to and distant 150 feet south from the south line of A Street to a point distant 100 feet east from the east line of Fifth Street; thence south on a line parallel to and distant 100 feet east from the east line of Fifth Street to the north line of B Street; thence east along the north line of B Street to the point or place of beginning; excepting therefrom all public streets, roads, alleys, avenues and highways.

That all of the herein proposed work shall be done in pursuance of an Act of the Legislature of the State of California, entitled, "An Act to provide for the improvement of public streets, lanes, alleys, courts and places within municipalities, in cases where any damage to private property would result from such improvement, and for the assessment of the costs, damages and expenses thereof upon the property benefited thereby", approved April 21, 1909.

That the improvement herein described is hereby referred to the Mayor, City Engineer, and Superintendent of Streets of the City of San Diego, the commission appointed by law to estimate the damages caused thereby, and to report an assessment of said damages and of all costs and expenses of the improvement of the property benefited thereby, included within the assessment district herein described.

That the Clerk of this Council is hereby directed to publish this resolution by two insertions in The Evening Tribune, a daily newspaper published and circulated in the City of San Diego, hereby designated for that purpose. He is also directed to post this resolution on or near the chamber door of this Council, and at two other public places in said City for two days. He is also directed to post conspicuously for five days on or near the chamber door of this Council a notice, with plans and specifications,



inviting sealed proposals or bids for doing the work ordered, and to publish for two days, a notice inviting sealed proposals or bids for said work, and referring to the specifications and plans posted or on file, in The Evening Tribune, a daily newspaper published and circulated in said City of San Diego, hereby designated for the purpose. Both of said notices shall require a certified check or bond as prescribed by law for an amount not less than ten per cent. of the aggregate of the proposal.

Passed and adopted by the said City of San Diego, California, this 5th day of February, 1913, by the following vote, to-wit:

AYES---COUNCILMEN Adams, Fay, Sehon, and Woods.

NOES---NONE

ABSENT-COUNCILMAN Dodson.

D. K. Adams,

President pro tempore of the Common Council of the City of  
San Diego, California.

I Hereby Certify that the above and foregoing Resolution was passed by the Common Council of the said city of San Diego, at the time and by the vote above stated.

Allen H. Wright,

City Clerk of the City of San Diego, California, and ex-officio  
Clerk of the Common Council of the City of San Diego,

(SEAL)

By W. E. Bartlett Deputy.

I hereby certify that the above and foregoing is a full, true and correct copy of Resolution No. 12870 of the resolutions of the City of San Diego, California, as adopted by the Common Council of said City on the 5th day of February, 1913.

Allen H. Wright,

City Clerk of the City of San Diego, California,

By Hugh A. Sanders Deputy.

#### RESOLUTION NO. 12871.

BE IT RESOLVED By the Common Council of the City of San Diego, as follows:

That permission be, and is hereby granted to the Keystone Fish Company, to replace old piling, and put in new supports in place of the ones that are broken, and have been eaten away, on the wharf now occupied by the Keystone Fish Company, at 940 Atlantic Street.

This permission is granted upon the condition that the said Piling shall be removed at any time by order of the Common Council, within 30 days after receiving said notice.

Passed and adopted by the said Common Council of the said City of San Diego, California, this 5th day of February, 1913, by the following vote, to-wit:

AYES---COUNCILMEN Adams, Fay, Sehon, and Woods.

Noes\*\*\*None.

Absent\*COUNCILMAN Dodson.

D. K. Adams,

President Pro Tempore of the Common Council of the  
City of San Diego, California,

I hereby certify that the above and foregoing Resolution was passed by the Common Council of the said City of San Diego, at the time and by the vote above stated.

Allen H. Wright,

City Clerk of the City of San Diego, California, and ex-officio  
Clerk of the Common Council of the City of San Diego,

(SEAL)

By W. E. Bartlett Deputy.

I hereby certify that the above and foregoing is a full, true and correct copy of Resolution No. 12871 of the resolutions of the City of San Diego, California, as adopted by the Common Council of said City on the 5th day of February, 1913.

Allen H. Wright,

City Clerk of the City of San Diego, California,

By Dugh A. Sanders Deputy.

## R E S O L U T I O N   N O.   1 2 8 7 2.

BE IT RESOLVED By the Common Council of the City of San Diego as follows:

The City Engineer is hereby directed to furnish this Common Council with the elevations for the change of grade of Fourth Street, in the City of San Diego, from the north line of A Street to the south line of Ivy Street.

## R E S O L U T I O N   N O.   1 2 8 7 2.

BE IT RESOLVED By the Common Council of the City of San Diego as follows:

The City Engineer is hereby directed to furnish this Common Council with the elevations for the change of grade of Fourth Street, in the City of San Diego, from the north line of A Street to the south line of Ivy Street.

## R E S O L U T I O N   N O.   1 2 8 7 3.

BE IT RESOLVED By the Common Council of the City of San Diego as follows:

That the City Engineer of said City is hereby directed to furnish this Common Council with a description of the exterior boundaries of the district of lands to be affected and benefited by, and to be assessed to pay the costs, damages and expenses of, the closing of a portion of Ida Street, in said City of San Diego, between the north line of A Street and the south line of Beech Street, as petitioned for in Document No. 58003, on file in the office of the City Clerk of said City.

## R E S O L U T I O N   N O.   1 2 8 7 4.

BE IT RESOLVED By the Common Council of the City of San Diego as follows:

That the City Engineer is hereby directed to furnish the Common Council with a diagram of the property affected and benefited by the work and improvement on 29th Street, in said City of San Diego, from the north line of Seaman & Choate's Addition to the north line of Seaman & Choate's Addition to the north line of South Park Addition, as particularly described in Resolution of Intention No. 11655, and to be assessed to pay the expenses thereof

## R E S O L U T I O N   N O.   1 2 8 7 5.

BE IT RESOLVED By the Common Council of the City of San Diego as follows:

That the sum of \$1.75 be and the same is hereby authorized to be refunded to the Hartwell Electric Co., on account of Electric Permit No. 3979, which work was never done.

## R E S O L U T I O N   N O.   1 2 8 7 6.

BE IT RESOLVED By the Common Council of the City of San Diego, as follows:

## R E S O L U T I O N   N O.   1 2 8 7 6.

BE IT RESOLVED By the Common Council of the City of San Diego as follows:

That the sum of \$2.00 be and the same is hereby authorized to be refunded to the Electric Appliance Co., on account of Electric Permit No. 6999, which work was never done

## R E S O L U T I O N   N O.   1 2 8 7 7.

BE IT RESOLVED By the Common Council of the City of San Diego as follows:

That the sum of \$1.00 be and it is hereby authorized to be refunded to Mrs. G. T. Fulford, on account of Gas Meter Inspection Permit No. 18.

## R E S O L U T I O N   N O.   1 2 8 7 8.

BE IT RESOLVED By the Common Council of the City of San Diego as follows:

That the Department of Finance, Ways and Means be and it is hereby authorized and directed to return to the respective bidders all bids received on Cast Iron Pipe for the Department of Water.

## R E S O L U T I O N   N O.   1 2 8 7 9.

BE IT RESOLVED By the Common Council of the City of San Diego as follows:

That a majority of the Common Council be and they are hereby authorized to enter into a contract with the Crocker-Wheeler Co. for the furnishing of electric motors for the new municipal dredger.

## R E S O L U T I O N   N O.   1 2 8 8 0.

BE IT RESOLVED By the Common Council of the City of San Diego as follows:

That the San Diego Consolidated Gas & Electric Co. be and they are hereby authorized and directed to remove the high mast tower at the intersection of 12th and "B" Streets, and place low arm arc lights as follows: one at 12th and "B" Streets, one at 11th and "B" Streets, and one at 12th and "C" Streets.

## R E S O L U T I O N   N O.   1 2 8 8 1.

BE IT RESOLVED By the Common Council of the City of San Diego as follows:

That the Chief of Police be and he is hereby authorized to issue Permit No. 1. to Thomas Oliver, who resides at 3893 Third Street, to carry concealed a pistol or revolver, said permit being for the year ending February 3rd, 1914, under the provisions of Ordinance No. 4928.

## R E S O L U T I O N   N O.   1 2 8 8 2.

BE IT RESOLVED BY the Common Council of the City of San Diego as follows;

That permission be and it is hereby granted the California Branch - Southern National Highway Association to conduct an automobile race on February 22nd, 1913, between the hours of 8 o'clock A.M. to 12 o'clock noon, subject to regulation by the Police Department; and the following streets are hereby ordered closed during said race: Tide Street, commencing at Kurtz Street and running west, and that road known as the Dyke Road, Lytton Street, Rosecrans Street, Canyon Street, New Main Street, Landscape Street, Point Loma Avenue, from Landscape Street west, Chatsworth Boulevard, and Wing Street to Lytton Street.

## R E S O L U T I O N   N O .   1 2 8 8 3 .

BE IT RESOLVED by the Commoon Council of the City of San Diego as follows;

That the City Auditor be and he is hereby authorized to issue the following licenses, subject to regulation by the Police Dapartment:

B. W. Levens, Jr. transfer stand in front of Florence Hotel.

H. O. Worley, pool hall (2 tables) at Ocean Beach.

M. W. Voss, free license peddling lead pencils, etc. outside of the congested district, for 30 days.

B. M. Seiler, moving picture show at 1532 "H" Street (275 seating capacity) as successor to W. H. Sorrille, subject to the approval of the Building Inspector, Electrical Inspector and Superintendent of the Department of Fire & Sewers.

## R E S O L U T I O N   N O .   12884.

BE IT RESOLVED, by the Common Council of the City of San Diego as follows:

That it be and is hereby determined by this Common Council that Grape Street from the east line of 28th Street to the west line of 30th Street be improved between said points by the construction of sidewalks and curbs thereon, in accordance with the specifications for such work, as contained in Ordinance No. 4860, approved Sept. 30, 1912.

That the owners of property fronting upon said Street between said points shall have until the 1st day of May, 1913 within which to construct sidewalks and curbs thereon at private contract.

That the City Engineer be and he is hereby authorized and directed to prepare a profile of the sidewalk of said Street between said points, and furnish to any person applying therefor an estimate of the number of cubic yards of excavation or embankment necessary to bring any portion of the sidewalk of said Street to its official grade.

That on said 1st day of May, 1913 said City Engineer shall furnish this Council a detailed report showing the amount of sidewalking and curbing yet to be done on said Street between said points.

That the City Clerk advertise the fact that said improvement has been decided upon, and that property owners desiring to construct sidewalks and curbs by private contract must complete said work on or before the said 1st day of May, 1913.

## R E S O L U T I O N   N O .   1 2 8 8 5 .

BE IT RESOLVED, By the Common Council of the City of San Diego, as follows:

That it be and is hereby determined by this Common Council that 28th Street from the wouth line of Irving Avenue to the shore line of the Bay of San Diego, be improved between said points by the construction of sidewalks and curbs thereon, in accordance with the specifications for such work, as contained in Ordinance No. 4860 approved Sept. 30, 1912.

That the owners of property fronting upon said Street between said points shall have until the 1st day of August, 1913 within which to construct sidewalks and curbs thereon at private contract.

That the City Engineer be and he is hereby authorized and directed to prepare a profile of the sidewalk of said Street between said points, and furnish to any person applying therefor an estimate of the number of cubic yards of excavation or embankment necessary to bring any portion of the sidewalk of said Street to its official grade.

That on said 1st day of August, 1913 said City Engineer shall furnish this Council a detailed report showing the amount of sidewalking and curbing yet to be done

on said avenue, between said points.

That the City Clerk advertise the fact that said improvement has been decided upon, and that property owners desiring to construct sidewalks and curbs by private contract must complete said work on or before the 1st day of August, 1913.

R E S O L U T I O N N O. 1 2 8 8 6.

BE IT RESOLVED by the Common Council of the City of San Diego as follows:

That the City Treasurer be instructed to refund the amount of Five Dollars to Robert Weigel, which the latter paid to the Plumbing Board of Examiners as a fee for Journeyman Plumbers Examination, on January 8th, 1913, as per receipt No. 1388 of Plumbing Board of Examiners, Mr. Weigel not having taken said examination.

R E S O L U T I O N N O. 1 2 8 8 7.

BE IT RESOLVED by the Common Council of the City of San Diego as follows:

That the City Treasurer be instructed to refund the amount of Two 50/100 Dollars to L. H. Raphael, which the latter paid to the Plumbing Board of Examiners, as a fee for Journeyman Plumbers Examination, on January 24th, 1913 as per receipt No. 12 of Plumbing Board of Examiners, Mr. Raphael not having taken said examination.

R E S O L U T I O N N O. 1 2 8 8 8.

BE IT RESOLVED by the Common Council of the City of San Diego as follows:

That the sum of \$3.00 be and it is hereby authorized to be refunded to the Southern Electric Co. on account of Fixture Permit #4744, being a duplicate of Permit #4442.

R E S O L U T I O N N O. 1 2 8 8 9.

BE IT RESOLVED by the Common Council of the City of San Diego as follows:

That the sum of two dollars and fifty cents (\$2.50) be and the same is hereby authorized to be refunded to Mr. H. Barkley on account of permit #299, building not built, (see permit #452).

R E S O L U T I O N N O. 1 2 8 9 0.

BE IT RESOLVED by the Common Council of the City of San Diego as follows:

That the Department of Water be and hereby is authorized to refund to H. H. Jones the sum of \$2.00 on account of emergency repairs to leak at 4030 Grape Street.

R E S O L U T I O N N O. 1 2 8 9 1.

BE IT RESOLVED by the Common Council of the City of San Diego as follows:

That the Department of Water be and hereby is authorized to refund to H. R. Fay the sum of \$24.85 on account of expenses incurred on trip of inspection over the impounding system on February 1st and 2d.

R E S O L U T I O N N O. 1 2 8 9 2.

BE IT RESOLVED by the Common Council of the City of San Diego as follows:

That the sum of \$14.10 be and hereby is authorized to be refunded to A. C. Francis on account of expenses incurred on trip over the impounding system of the

Department of Water for the purpose of checking the inventory of the properties received from the Southern California Mountain Water Company and for instructing the new employees of the Water Department as to their relation to said department.

R E S O L U T I O N N O. 1 2 8 9 3.

BE IT RESOLVED by the Common Council of the City of San Diego as follows:

That James Reidy be and hereby is appointed as Cementman in the Department of Water to fill original vacancy, same to take effect February 10, 1913.

R E S O L U T I O N N O. 1 2 8 9 4.

BE IT RESOLVED by the Common Council of the City of San Diego as follows:

That the following street closing proceedings be exempted from the rule which requires abutting property owners to pay the costs incurred in advertising, job printing and posting, all of said streets being included in the general plan for opening up the canyon boulevard from India street and the property owners having given other property in exchange for the portion of streets closed:

Quince, from Brant to Curlew.  
 Brant, from Redwood to Quince.  
 Palm, from Brant to Curlew.  
 Nutmeg, from Curlew to Dove.  
 Dove, from Olive to Nutmeg.  
 Horton Avenue, between Maple and Nutmeg.  
 Maple, from Horton avenue to Union street.  
 Spruce, from Albatross to Brant.  
 Albatross, from Spruce to Redwood.  
 Albatross, from Thorn to Spruce.  
 Upas street, from Albatross to Front.  
 Thorn, from Front to Albatross.  
 Curlew, from Olive to Nutmeg.  
 Olive, from Brant to Curlew.  
 Olive, from Dove to Curlew.  
 Curlew, from Quince to Palm.  
 Brant, from Palm to Quince.

The same conditions apply to the closing of a portion of Dove street, from Washington street to a point 200 feet north of Washington, and the same action is taken therein.

R E S O L U T I O N N O. 1 2 8 9 5.

BE IT RESOLVED by the Common Council of the City of San Diego as follows:

That the Department of Water be and it is hereby authorized to make the following extensions, to-wit:

2" main in J St. from 10' E/C of Dodson St. to Lots 7-8, blk 13, Hoitts Add. Approx. 150 feet.

2" main in Crescent Court, from 10' E of C of Eagle St to Lot 16-e/<sup>1</sup>/<sub>2</sub> 17 Crestline Add. Approx. 300'

2" main in Copley St, from 120' E of the E.L of Kansas St to Lot 3/<sup>1</sup>/<sub>2</sub> 68 Villa Lot, Univ. Hts. Approx. 50 feet.

2" main in Dodson St, from S/L of J St to Lots 8-9-10, blk 13, Hoitts Addition, Approximately 300 feet.

R E S O L U T I O N N O. 1 2 8 9 6.

BE IT RESOLVED by the Common Council of the City of San Diego as follows:

That the San Diego Consolidated Gas & Electric Company be and it is hereby granted permission to erect an electric sign for Joe Quinlan, at 516 "C" Street, subject to the approval of the Electric Inspector.



## R E S O L U T I O N   N O .   1 2 8 9 7 .

BE IT RESOLVED by the Common Council of the City of San Diego as follows:

That Fred J. Sale, be and he is hereby granted permission to remove two pepper trees from in front of No. 842 Union Street, to make room for a Hotel being built at this location.

## R E S O L U T I O N .   N O .   1 2 8 9 8 .

BE IT RESOLVED by the Common Council of the City of San Diego as follows:

That the Auditor be and he is hereby authorized to issue the following licenses, subject to regulation by the Police Department:

Fred Bello, Peddle drygoods outside of congested district for two days;

George H. Thompson, Bowling Alleys (2), on Girard Street, opposite Wall Street, La Jolla.

Lawrence Wood, Auto Stand, 2nd and C Streets;

M. Moskowitz, Junk Collector;

M. C. Bourne, Free License Peddling Shoe Laces, etc., outside congested district for the balance of the quarter.

Selim E. Husny, Peddling Mdse., one day, (Feb. 8th, 1913), outside congested district.

Martin Kelly, Auctioneer, 727 Sixth Street, sell household goods.

I Hereby Certify that the above and foregoing are full, true and correct copies of Resolutions Nos. 12872, 12873, 12874, 12875, 12876, 12877, 12878, 12879, 12880, 12881, 12882, 12883, 12884, 12885, 12886, 12887, 12888, 12889, 12890, 12891, 12892, 12893, 12894, 12895, 12896, 12897 and 12898 of the resolutions of the City of San Diego, California, as adopted by the Common Council of said City on the 7th day of February, 1913.

Allen H. Wright,

City Clerk of the City of San Diego, California,

By Y. A. Jacques Deputy.

## R E S O L U T I O N   N O .   1 2 8 9 9 .

BE IT RESOLVED By the Common Council of the City of San Diego as follows:

That the bid of the American National Bank, dated February 3d, 1913, addressed to the Common Council of said City, for the purchase of Ten Thousand Dollars (\$10,000.00) par value of the Fire Department Fund Bonds, issued in pursuance of the election of May 7th, 1912, and under the authority of Ordinance 4855, of the Ordinances of the City of San Diego, which bid is for said bonds of the par value of Ten Thousand Dollars (\$10,000.00) with interest from date of said bonds until date of delivery, at the rate of four and one-half (4-1/2) per cent per annum, is now hereby accepted.

And the City Clerk is hereby directed, on the payment of the amount of principal and interest accrued, to the City Treasurer, and on due execution of said bonds, to deliver the same to the purchaser. Said sale not embracing the entire issue of bonds sold by authority of this resolution, they are hereby designated as follows, i. e.:

Bond number fifty-one (51), fifty-three (53), fifty-five (55), fifty-seven (57), fifty-nine (59), sixty-one (61), sixty-three (63), sixty-five (65), sixty-seven (67), sixty-nine (69).

Passed and adopted by the said Common Council of the said City of San Diego, California, this 10th day of February 1913, by the following vote, to-wit:

AYES---COUNCILMEN Adams, Fay, Sehon, Woods and Dodson.

NOES--- NONE.

ABSENT- NONE.

A. E. Dodson,

President of the Common Council of the City of  
San Diego, California.

I HEREBY CERTIFY that the above and foregoing Resolution was passed by the Common Council of the said City of San Diego, at the time and by the vote, above stated.

Allen H. Wright,

City Clerk of the City of San Diego, California, and Ex-Officio  
Clerk of the Common Council of the City of San Diego.

(SEAL)

By W. E. Bartlett. Deputy.

I HEREBY CERTIFY that the above and foregoing is a full, true and correct copy of Resolution No. 12899 of the Resolutions of the City of San Diego, California as adopted by the Common Council of said City on the 10th day of February, 1913.

Allen H. Wright,

City Clerk of the City of San Diego, California.

By\*\*\*Y. A. Jacques Deputy.

#### R E S O L U T I O N N O. 1 2 9 0 0.

BE IT RESOLVED, By the Common Council of the City of San Diego, as follows:

That the proposed assessment of the total amount of the costs and expenses of the work or improvement of furnishing electric current for the lighting of Fourth Street, in the City of San Diego, California, between the south line of D Street and the north line of E Street, together with the maintenance of the posts, wires, conduits and lamps on said Fourth Street, between said points, made and filed with the Clerk of said Common Council by the City Engineer of said City of San Diego, and which said proposed assessment is contained in Document No. 57717, on file in the office of the City Clerk of said City, be, and the same hereby is, confirmed.

AND BE IT FURTHER RESOLVED, that the report of said City Engineer, heretofore made and filed with the Clerk of said Common Council, being contained in said Document No. 57717, be, and the same hereby is, adopted as a whole.

#### R E S O L U T I O N N O. 1 2 9 0 1.

BE IT RESOLVED, By the Common Council of the City of San Diego, as follows:

That the proposed assessment of the total amount of the costs and expenses of the work or improvement of furnishing electric current for the lighting of Sixth Street, in the City of San Diego, California, between the south line of F Street and the north line of G Street, together with the maintenance of the posts, wires, conduits and lamps on said Sixth Street, between said points, made and filed with the Clerk of said Common Council by the City Engineer of said City of San Diego, and which said proposed assessment is contained in Document No. 57718, on file in the office of said City Clerk, be, and the same hereby is, confirmed.

AND BE IT FURTHER RESOLVED, that the report of said City Engineer, heretofore made and filed with the Clerk of said Common Council, being contained in said Document No. 57718, be, and the same hereby is, adopted as a whole.

## R E S O L U T I O N   N O .   1 2 9 0 2 .

BE IT RESOLVED, By the Common Council of the City of San Diego, as follows:

That the proposed assessment of the total amount of the costs and expenses of the work or improvement of installing upon the sidewalks on both sides of Seventh Street, in and along the curb line of said sidewalks, between the south line of D Street and the north line of F Street, in said City of San Diego, ornamental iron posts, carrying clusters of incandescent lights, <sup>between said points; also installing, on both sides of Seventh Street</sup> for the lighting of said Seventh Street, <sup>between said points, under-</sup> ground conduits and electric wires, for the purpose of furnishing electric current for the lighting of said street; also the furnishing of electric current for the lighting of said Seventh Street, between said points, together with the maintenance of the posts, wires, conduits and lamps thereon; made and filed with the Clerk of said Common Council by the City Engineer of said City of San Diego, and which proposed assessment is contained in Document No. 57043, on file in the office of said City Clerk, be, and the same hereby is, confirmed.

AND BE IT FURTHER RESOLVED, that the report of said City Engineer, heretofore made and filed with the Clerk of said Common Council, being contained in said Document No. 57043, be, and the same hereby is, adopted as a whole.

## R E S O L U T I O N   N O .   1 2 9 0 3 .

BE IT RESOLVED, By the Common Council of the City of San Diego, as follows:

That the proposed assessment of the total amount of the costs and expenses of the work or improvement of furnishing electric current for the lighting of Fifth Street, in the City of San Diego, California, between the south line of B Street and the north line of C Street, together with the maintenance of the posts, wires, conduits and lamps on said Fifth Street, between said points, made and filed with the Clerk of said Common Council by the City Engineer of said City of San Diego, and which said proposed assessment is contained in Document No. 57597, on file in the office of said City Clerk, be, and the same hereby is, confirmed.

AND BE IT FURTHER RESOLVED, that the report of said City Engineer, heretofore made and filed with the Clerk of said Common Council, being contained in said Document No. 57597, be, and the same hereby is, adopted as a whole.

## R E S O L U T I O N   N O .   1 2 9 0 4 .

BE IT RESOLVED, By the Common Council of the City of San Diego, as follows:

That the proposed assessment of the total amount of the costs and expenses of the work or improvement of furnishing electric current for the lighting of Sixth Street, in the City of San Diego, California, from the south line of G Street to the north line of I Street, together with the maintenance of the posts, wires, conduits and lamps on said Sixth Street, between said points, made and filed with the Clerk of said Common Council by the City Engineer of said City of San Diego, and which said proposed assessment is contained in Document No. 57596, on file in the office of said City Clerk, be, and the same hereby is, confirmed.

AND BE IT FURTHER RESOLVED, that the report of said City Engineer, heretofore made and filed with the Clerk of said Common Council, being contained in said Document No. 57596, be, and the same hereby is, adopted as a whole.

I HEREBY CERTIFY that the above and foregoing are full, true and correct copies of Resolution Nos. 12900, 12901, 12902, 12903 and 12904 of the Resolutions of the City of

San Diego, California as adopted by the Common Council of said City on the 10th day of February, 1913.

Allen H. Wright,

City Clerk of the City of San Diego, California.

By Y. A. Jacques Deputy.

RESOLUTION ORDERING WORK NO. 12905.

Abbott Street, Ocean Beach.

RESOLVED BY the Common Council of the City of San Diego, California, that the public interest and convenience of said City require that the street work hereinafter described be done, and therefore the said Common Council hereby orders the following street work to be done, to-wit:

The grading, and paving with decomposed granite, to the official grade thereof, of the roadway of Abbott Street, in Ocean Beach, in said City of San Diego, from curb line to curb line, from the southwesterly line of Newport Avenue to the southwesterly line of Long Branch Avenue, including the roadway of said Abbott Street leading into all alleys between said points, and also including the intersections of said Abbott Street with all cross streets, between said points, according to the specifications therefor contained in Ordinance No. 4400 of the ordinances of said City, and according to, and as shown upon, the plans, drawings and typical cross-sections contained in Document No. 57065, on file in the office of the City Clerk of said City, and copies of which are on file in the office of the City Engineer of said City.

Also, as a part of said work, the grading to the official grade thereof, of said Abbott Street, on both sides thereof, between the curb line of said street and the property line, from the southwesterly line of Newport Avenue to the southwesterly line of Long Branch Avenue, including the returns at the intersections of said Abbott Street with all cross streets, between said points, according to the specifications therefor contained in Ordinance No. 3510 of the ordinances of said City, and according to, and as shown upon, the said plans, drawings and typical cross-sections contained in said Document No. 57065.

And also, as a part of said work, the construction of cement concrete curbing, on both sides of the said Abbott Street, from the southwesterly line of Newport Avenue to the southwesterly line of Long Branch Avenue, including the returns at the intersections of said Abbott Street with all cross streets, between said points, according to the specifications therefor, and as shown upon the plans, drawings and typical cross-sections, contained in said Document No. 57065.

And also, as a part of said work, the construction across the said Abbott Street, at the intersection of said Abbott Street with Santa Monica Avenue, of two eight-inch cement pipe culverts, and their accessories, according to the specifications therefor, and as shown upon, the plans, drawings and typical cross-sections contained in said Document No. 57065.

All of said plans, drawings and typical cross-sections and specifications contained in said Document No. 57065, and said specifications contained in said Ordinances No. 4400 and No. 3510, are, by reference thereto, incorporated herein and made a part hereof.

The costs and expenses of said work and improvement are to be assessed upon the district which is more particularly described in Resolution of Intention No. 12477, on file in the office of the City Clerk of said City.

For further particulars, and a description of said assessment district, reference is hereby made to said Resolution of Intention No. 12477.

Said Ocean Beach being according to Map No. 279, on file in the office of the County Recorder of San Diego County, California.

Said Abbott Street being formerly known as, and designated upon said Map of Ocean Beach No. 279 as; 1st Street.

The said Common Council determined that serial bonds bearing interest at the rate of seven per cent. per annum shall be issued to represent assessments of twenty-five dollars or over for the cost of said work or improvement. Said serial bonds shall extend over a period ending ten years from their date, and an even annual proportion of the principal sum thereof shall be payable by coupon, on the second day of January, every year after their date, until the whole is paid, and the interest shall be payable semi-annually, by coupon, on the second days of January and July, respectively, of each year, at the rate of seven per cent. per annum on all sums unpaid, until the whole of said principal and interest are paid. Said bonds shall be issued in accordance with the provisions of an Act of the Legislature of the State of California, entitled, "An Act to Provide a System of Street Improvement Bonds to Represent Certain Assessments for the Cost of Street Work and Improvement Within Municipalities, and also for the Payment of such Bonds," approved February 27th, 1893, and of all acts supplementary thereto, or amendatory thereof. And said Common Council determined that said serial bonds shall be issued to represent the expenses of said work or improvement.

The EVENING TRIBUNE, a daily newspaper published and circulated and of general circulation in said City of San Diego, is hereby designated as the newspaper in which this Resolution Ordering Work, and the notice of said work inviting sealed proposals for doing the same, shall be published, in the manner and form, and by the persons required by law.

The Clerk of the said City of San Diego is hereby directed to post conspicuously for five days, on or near the chamber door of the said Common Council, in the manner and form required by law, a notice with specifications inviting sealed proposals or bids for doing said work; and said Clerk is hereby directed to publish, for two days in said newspaper in the manner and form required by law, a notice of said work, inviting sealed proposals or bids for doing the said work, and referring to the specifications posted or on file. Said notice shall require either a certified check or bond, as prescribed by law, for an amount not less than ten per cent. of the aggregate of the proposal.

Said Clerk of the said City of San Diego is also directed to publish for two days in said newspaper, in the manner required by law, this resolution ordering work.

Passed and adopted by the said Common Council of the said City of San Diego, California, this 10th day of February, 1913 by the following vote, to-wit:

AYES---COUNCILMEN Adams, Fay, Sehon, Woods and Dodson.

NOES--- NONE.

ABSENT- NONE.

A. E. Dodson,

President of the Common Council of the City of  
San Diego, California.

I HEREBY CERTIFY that the above and foregoing Resolution <sup>Ordering Work</sup> was passed by the Common Council of the said City of San Diego, at the time and by the vote, above stated.

Allen H. Wright,

City Clerk of the City of San Diego, California, and Ex-Officio  
Clerk of the Common Council of the <sup>said</sup> City of San Diego.

(SEAL)

By W. E. Bartlett Deputy.

I HEREBY CERTIFY that the above and foregoing is a full, true and correct copy of Resolution No. 12905 of the Resolutions of the City of San Diego, California as adopted

by the Common Council of said City on the 10th day of February, 1913.

Allen H. Wright,

City Clerk of the City of San Diego, California.

By Y. A. Jacques Deputy.

RESOLUTION ORDERING WORK NO. 12906.

Alley in block 2, H. M. Higgin' Addition.

RESOLVED By the Common Council of the City of San Diego, California, that the public interest and convenience of said City require that the street work hereinafter described be done, and therefore the said Common Council hereby orders the following street work to be done, to-wit:

The grading, to the official grade thereof, of the alley in block two (2), of H. M. Higgin's Addition, in the City of San Diego, for the entire width of said alley, from the east line of Twenty-fourth Street to the west line of Twenty-fifth Street, according to the specifications therefor contained in Ordinance No. 3510 of the ordinances of said City, and according to, and as shown upon, the plans and drawings therefor contained in Document No. 56823, on file in the office of the City Clerk of said City, and copies of which are on file in the office of the City Engineer of said City.

All of said plans and drawings contained in said Document No. 56823, and said specifications contained in said Ordinance No. 3510, are, by reference thereto, incorporated herein and made a part hereof.

The costs and expenses of said work and improvement are to be assessed upon the district which is more particularly described in Resolution of Intention No. 12478, on file in the office of the City Clerk of said City.

For further particulars, and a description of said assessment district, reference is hereby made to said Resolution of Intention No. 12478.

Said H. M. Higgins' Addition being according to Map No. 309, on file in the County Recorder's office of San Diego County, California.

The EVENING TRIBUNE, a daily newspaper published and circulated and of general circulation in said City of San Diego, is hereby designated as the newspaper in which this Resolution Ordering Work, and the notice of said work inviting sealed proposals for doing the same, shall be published, in the manner and form, and by the persons required by law.

The Clerk of the said City of San Diego is hereby directed to post conspicuously for five days, on or near the chamber door of the said Common Council, in the manner and form required by law, a notice with specifications inviting sealed proposals or bids for doing said work; and said Clerk is hereby directed to publish, for two days in said newspaper in the manner and form required by law, a notice of said work, inviting sealed proposals or bids for doing the said work, and referring to the specifications posted or on file. Said notice shall require either a certified check or bond, as prescribed by law, for an amount not less than ten per cent. of the aggregate of the proposal.

Said Clerk of the said city of San Diego is also directed to publish for two days in said newspaper, in the manner required by law, this resolution ordering work.

Passed and adopted by the Common Council of the said City of San Diego, California, this 10th day of February 1913 by the following vote, to-wit:

AYES---COUNCILMEN Adams, Fay, Schon, Woods and Dodson.

NOES--- NONE.

ABSENT- NONE.

A. E. Dodson,  
President of the Common Council of the City of  
San Diego, California.



## Ordering Work

I HEREBY CERTIFY that the above and foregoing Resolution<sup>was</sup> passed by the Common Council of the said City of San Diego, at the time and by the vote, above stated.

Allen H. Wright,

City Clerk of the City of San Diego, California, and Ex-Officio  
Clerk of the Common Council of the <sup>said</sup> City of San Diego.

(SEAL)

By W. E. Bartlett Deputy.

I HEREBY CERTIFY that the above and foregoing is a full, true and correct copy of Resolution No. 12906 of the Resolutions of the City of San Diego, California as adopted by the Common Council of said City on the 10th day of February, 1913.

Allen H. Wright,

City Clerk of the City of San Diego, California.

By Y. A. Jacques Deputy.

## RESOLUTION ORDERING WORK NO. 12907.

Alley in block 26, University Heights.

RESOLVED By the Common Council of the City of San Diego, California, that the public interest and convenience of said City require that the street work hereinafter described be done, and therefore the said Common Council hereby orders the following street work to be done, to-wit:

the grading, to the official grade thereof, of the alley in block twenty-six (26), of University Heights, in said City, for the entire width of said alley, from the north line of Madison Avenue to the south line of Adams Avenue, in said City, according to the specifications therefor contained in Ordinance No. 3510 of the ordinances of said City, and according to, and as shown upon, the plans and drawings contained in Document No. 56822, on file in the office of the City Clerk of said City, and copies of which are on file in the office of the City Engineer of said City.

All of said plans and drawings contained in said Document No. 56822, and said specifications contained in said Ordinance No. 3510, are, be reference thereto, incorporated herein and made a part hereof.

The costs and expenses of said work and improvement are to be assessed upon the district which is more particularly described in Resolution of Intention No. 12480, on file in the office of the City Clerk of said City.

For further particulars, and a description of said assessment district, reference is hereby made to said Resolution of Intention No. 12480.

Said University Heights being according to the Amended Map of University Heights by G. A. d'Hemecourt, filed in Book 8 of Lis Pendens, at page 36, in the office of the County Recorder of San Diego County, California.

The EVENING TRIBUNE, a daily newspaper published and circulated and of general circulation in said City of San Diego, is hereby designated as the newspaper in which this Resolution Ordering Work, and the notice of said work inviting sealed proposals for doing same, shall be published, in the manner and form, and by the persons required by law.

The Clerk of the said City of San Diego is hereby directed to post conspicuously for five days, on or near the chamber door of the said Common Council, in the manner and form required by law, a notice with specifications inviting sealed proposals or bids for doing said work; and said Clerk is hereby directed to publish, for two days in said newspaper in the manner and form required by law, a notice of said work, inviting sealed proposals or bids for doing the said work, and referring to the specifications posted or on file. Said notice shall require either a certified check or bond, as prescribed by law, for

an amount not less than ten per cent. of the aggregate of the proposal.

Said Clerk of the said city of San Diego is also directed to publish for two days in said newspaper, in the manner required by law, this resolution ordering work.

Passed and adopted by the Common Council of the said City of San Diego, California, this 10th day of February 1913 by the following vote, to-wit:

AYES---COUNCILMEN Adams, Fay, Sehon, Woods and Dodson.

NOES--- NONE.

ABSENT- NONE.

A. E. Dodson,

President of the Common Council of the City of  
San Diego, California.

I HEREBY CERTIFY that the above and foregoing Resolution Ordering Work was passed by the Common Council of the said City of San Diego, at the time and by the vote, above stated.

Allen H. Wright,

City Clerk of the City of San Diego, California, and Ex-Officio  
Clerk of the Common Council of the said City of San Diego.

(SEAL)

By W. E. Bartlett Deputy.

I HEREBY CERTIFY that the above and foregoing is a full, true and correct copy of Resolution No. 12907 of the Resolutions of the City of San Diego, California as adopted by the Common Council of said City on the 10th day of February, 1913.

Allen H. Wright,

City Clerk of the City of San Diego, California.

By Y. A. Jacques Deputy.

#### RESOLUTION ORDERING IMPROVEMENT NO. 12908.

Fourth Street Lighting No. 1.

RESOLVED By the Common Council of the City of San Diego, California, that the public interest and convenience of said city require that the following improvement be made within said city, and therefore the said Common Council hereby orders the said following improvement to be made, to-wit:

The furnishing of electric current for the lighting of Fourth Street, in said City of San Diego, between the south line of D Street and the north line of E Street, together with the maintenance of the posts, wires, conduits and lamps on said Fourth Street, between said points. Such furnishing of electric current, and such maintenance of appliances shall be for the period of fifteen months and seven days from January 24, 1913, to-wit: to and including June 3, 1914.

All of said work shall be done strictly in accordance with the plans and specifications contained in the report of the City Engineer of said City, being Document No. 57717, on file in the office of the City Clerk of said City of San Diego.

AND BE IT FURTHER RESOLVED that said Common Council declares, and said Common Council does hereby declare, that on the 10th day of February, 1913 said Common Council did by Resolution No. 12900 confirm the proposed assessment of the total amount of the costs and expenses of said proposed improvement, heretofore made and filed with the Clerk of said Common Council by the City Engineer of said City, and which said proposed assessment is contained in Document No. 57717, on file in the office of said City Clerk; and adopted as a whole the report of said City Engineer, as contained in said Document No. 57717.

AND BE IT FURTHER RESOLVED that the said assessment is hereby levied upon the

respective subdivisions of land in the assessment district, more particularly described in said assessment and report, and the diagram attached thereto, and made a part thereof.

That the Clerk of said City of San Diego is hereby directed to transmit to the Tax Collector of the said City of San Diego, the diagram and assessment contained in said report of said City Engineer.

Passed and adopted by the said Common Council of the said City of San Diego, California, this 10th day of February, 1913, by the following vote, to-wit:

AYES---COUNCILMEN Adams, Fay, Sehon, Woods and Dodson.

NOES--- NONE.

ABSENT- NONE.

A. E. Dodson,

President of the Common Council of the City of  
San Diego, California.

I HEREBY CERTIFY that the above and foregoing Resolution was passed by the Common Council of the said City of San Diego, at the time and by the vote, above stated.

Allen H. Wright,

City Clerk of the City of San Diego, California, and Ex-Officio  
Clerk of the Common Council of said City of San Diego.

(SEAL)

By W. E. Bartlett Deputy.

I HEREBY CERTIFY that the above and foregoing is a full, true and correct copy of Resolution No. 12908 of the Resolutions of the City of San Diego, California as adopted by the Common Council of said City on the 10th day of February, 1913.

Allen H. Wright,

City Clerk of the City of San Diego, California.

By Y. A. Jacques Deputy.

#### RESOLUTION ORDERING IMPROVEMENT NO. 12909.

Fifth Street Lighting No. 1.

RESOLVED By the Common Council of the City of San Diego, California, that the public interest and convenience of said city require that the following improvement be made within said City, and therefore the said Common Council hereby orders the said following improvement to be made, to-wit:

The furnishing of electric current for the lighting of Fifth Street, in said City of San Diego, between the south line of B Street and the north line of C Street, together with the maintenance of the posts, wires, conduits and lamps on said Fifth Street, between said points. Such furnishing of electric current, and such maintenance of appliances shall be for the period of eighteen months and two days from February 26, 1913, to-wit: to and including August 28, 1914.

All of said work shall be done strictly in accordance with the plans and specifications contained in the report of the City Engineer of said City, being Document No. 57597, on file in the office of the City Clerk of said City of San Diego.

AND BE IT FURTHER RESOLVED that said Common Council declares, and said Common Council does hereby declare, that on the 10th day of February, 1913, said Common Council did by Resolution No. 12903 confirm the proposed assessment of the total amount of the costs and expenses of said proposed improvement, heretofore made and filed with the Clerk of said Common Council by the City Engineer of said City, and which said proposed assessment is contained in Document No. 57597, on file in the office of said City Clerk; and adopted as a whole the report of said City Engineer, as contained in said Document No. 57597.

AND BE IT FURTHER RESOLVED that the said assessment is hereby levied upon the respective subdivisions of land in the assessment district, more particularly described in said assessment and report, and the diagram attached thereto, and made a part thereof.

That the Clerk of said City of San Diego is hereby directed to transmit to the Tax Collector of the said City of San Diego, the diagram and assessment contained in said report of said City Engineer.

Passed and adopted by the said Common Council of the said City of San Diego, California, this 10th day of February, 1913, by the following vote, to-wit:

AYES---COUNCILMEN Adams, Fay, Sehon, Woods and Dodson.

NOES--- NONE.

ABSENT- NONE.

A. E. Dodson,

President of the Common Council of the City of  
San Diego, California.

I HEREBY CERTIFY that the above and foregoing Resolution was passed by the Common Council of the said City of San Diego, at the time and by the vote, above stated.

Allen H. Wright,

City Clerk of the City of San Diego, California, and Ex-Officio  
Clerk of the Common Council of said City of San Diego.

(SEAL)

By W. E. Bartlett Deputy.

I HEREBY CERTIFY that the above and foregoing is a full, true and correct copy of Resolution No. 12909 of the Resolutions of the City of San Diego, California as adopted by the Common Council of said City on the 10th day of February, 1913.

Allen H. Wright,

City Clerk of the City of San Diego, California.

By J. A. Jacques Deputy.

#### RESOLUTION ORDERING IMPROVEMENT No. 12910.

Sixth Street Lighting No. 2.

RESOLVED by the Common Council of the City of San Diego, California, that the public interest and convenience of said city require that the following improvement be made within said City, and therefore the said Common Council hereby orders the said following improvement to be made, to-wit:

The furnishing of electric current for the lighting of Sixth Street, in said City of San Diego, between the south line of F Street and the north line of G Street, together with the maintenance of the posts, wires, conduits and lamps on said Sixth Street, between said points. Such furnishing of electric current, and such maintenance of appliances shall be for the period of sixteen months and seven days from January 26, 1913, to-wit: to and including June 3, 1914.

All of said work shall be done strictly in accordance with the plans and specifications contained in the report of the City Engineer of said City, being Document No. 57718, on file in the office of the City Clerk of said City of San Diego.

AND BE IT FURTHER RESOLVED that said Common Council declares, and said Common Council does hereby declare, that on the 10th day of February, 1913, said Common Council did by Resolution No. 12901 confirm the proposed assessment of the total amount of the costs and expenses of said proposed improvement, heretofore made and filed with the Clerk of said Common Council by the City Engineer of said City, and which said proposed assessment is contained in Document No. 57718, on file in the office of said City Clerk; and

adopted as a whole the report of said City Engineer, as contained in said Document No.57718.

AND BE IT FURTHER RESOLVED that the said assessment is hereby levied upon the respective subdivisions of land in the assessment district, more particularly described in said assessment and report, and the diagram attached thereto, and made a part thereof.

That the Clerk of said City of San Diego is hereby directed to transmit to the Tax Collector of the said City of San Diego, the diagram and assessment contained in said report of said City Engineer.

Passed and adopted by the said Common Council of the said City of San Diego, California, this 10th day of February, 1913, by the following vote, to-wit:

AYES---COUNCILMEN Adams, Fay, Sehon, Woods and Dodson.

NOES--- NONE.

ABSENT- NONE.

A. E. Dodson,

President of the Common Council of the City of  
San Diego, California.

I HEREBY CERTIFY that the above and foregoing Resolution was passed by the Common Council of the said City of San Diego, at the time and by the vote, above stated.

Allen H. Wright,

City Clerk of the City of San Diego, California, and Ex-Officio  
Clerk of the Common Council of said City of San Diego.

(SEAL)

By W. E. Bartlett Deputy.

I HEREBY CERTIFY that the above and foregoing is a full, true and correct copy of Resolution No. 12910 of the Resolutions of the City of San Diego, California as adopted by the Common Council of said City on the 10th day of February, 1913.

Allen H. Wright,

City Clerk of the City of San Diego, California.

By Y. A. Jacques Deputy.

RESOLUTION ORDERING IMPROVEMENT No. 12911.

Sixth Street Lighting No. 3.

RESOLVED by the Common Council of the City of San Diego, California, that the public interest and convenience of said city require that the following improvement be made within said City, and therefore the said Common Council hereby orders the said following improvement to be made, to-wit:

The furnishing of electric current for the lighting of Sixth Street, in said City of San Diego, between the south line of G Street and thenorth line of I Street, together with the maintenance of the posts, wires, conduits and lamps on said Sixth Street, between said points. Such furnishing of electric current, and such maintenance of appliances shall be for the period of fifteen months and seven days from February 26, 1913, to-wit: to and including June 3, 1914.

All of said work shall be done strictly in accordance with the plans and specifications contained in the report of the City Engineer of said City, being Document No.57596, on file in the office of the City Clerk of said City of San Diego.

AND BE IT FURTHER RESOLVED that said Common Council declares, and said Common Council does hereby declare, that on the 10th day of February, 1913, said Common Council did by Resolution No. 12904 confirm the proposed assessment of the total amount of the costs and expenses of said proposed improvement, heretofore made and filed with the Clerk

of said Common Council by the City Engineer of said City, and which said proposed assessment is contained in Document No. 57596, on file in the office of said City Clerk; and adopted as a whole the report of said City Engineer, as contained in said Document No. 57596.

AND BE IT FURTHER RESOLVED that the said assessment is hereby levied upon the respective subdivisions of land in the assessment district, more particularly described in said assessment and report, and the diagram attached thereto, and made a part thereof.

That the Clerk of said City of San Diego is hereby directed to transmit to the Tax Collector of the said City of San Diego, the diagram and assessment contained in said report of said City Engineer.

Passed and adopted by the said Common Council of the said City of San Diego, California, this 10th day of February, 1913, by the following vote, to-wit:

AYES---COUNCILMEN Adams, Fay, Sehon, Woods and Dodson.

NOES--- NONE.

ABSENT- NONE.

A. E. Dodson,

President of the Common Council of the City of  
San Diego, California.

I HEREBY CERTIFY that the above and foregoing Resolution was passed by the Common Council of the said City of San Diego, at the time and by the vote, above stated.

Allen H. Wright,

City Clerk of the City of San Diego, California, and Ex-Officio  
Clerk of the Common Council of said City of San Diego.

(SEAL)

By W. E. Bartlett Deputy.

I HEREBY CERTIFY that the above and foregoing is a full, true and correct copy of Resolution No. 12911 of the Resolutions of the City of San Diego, California as adopted by the Common Council of said City on the 10th day of February, 1913.

Allen H. Wright,

City Clerk of the City of San Diego, California.

By Y. A. Jacques Deputy.

#### RESOLUTION ORDERING IMPROVEMENT NO. 12912.

Seventh Street Lighting No. 1.

RESOLVED by the Common Council of the City of San Diego, California, that the public interest and convenience of said city require that the following improvement be made within said City, and therefore the said Common Council hereby orders the said following improvement to be made, to-wit:

The installation upon the sidewalks on both sides of Seventh Street, in and along the curb line of said sidewalks, between the south line of D Street and the north line of F Street, in said City of San Diego, of ornamental iron posts, carrying clusters of incandescent lights, for the lighting of said Seventh Street, between the points hereinbefore mentioned.

Also, the installation on both sides of said Seventh Street, between said points, of underground conduits and electric wires, for the purpose of furnishing electric current for the lighting of said street.

Also, the furnishing of electric current for the lighting of said Seventh Street, between said points, together with the maintenance of the posts, wires, conduits and lamps thereon.



Such furnishing of electric current, and such maintenance of appliances shall be for the period of one year from and after the date of the contract for the same.

All of said work shall be done strictly in accordance with the plans and specifications contained in the report of the City Engineer of said City, being Document No. 57043, on file in the office of the City Clerk of said City of San Diego.

AND BE IT FURTHER RESOLVED that said Common Council declares, and said Common Council does hereby declare, that on the 10th day of February, 1913, said Common Council did by Resolution No. 12902 confirm the proposed assessment of the total amount of the costs and expenses of said proposed improvement, heretofore made and filed with the Clerk of said Common Council by the City Engineer of said City, and which said proposed assessment is contained in Document No. 57043, on file in the office of said City Clerk; and adopted as a whole the report of said City Engineer, as contained in said Document No. 57043.

AND BE IT FURTHER RESOLVED that the said Assessment is hereby levied upon the respective subdivisions of land in the assessment district, more particularly described in said assessment and report, and the diagram attached thereto, and made a part thereof.

That the Clerk of said City of San Diego is hereby directed to transmit to the Tax Collector of the said City of San Diego, the diagram and assessment contained in said report of said City Engineer.

Passed and adopted by the said Common Council of the said City of San Diego, California, this 10th day of February, 1913, by the following vote, to-wit:

AYES---COUNCILMEN Adams, Fay, Sehon, Woods and Dodson.

NOES--- NONE.

ABSENT- NONE.

A. E. Dodson,

President of the Common Council of the City of  
San Diego, California.

I HEREBY CERTIFY that the above and foregoing Resolution was passed by the Common Council of the said City of San Diego, at the time and by the vote, above stated.

Allen H. Wright,

City Clerk of the City of San Diego, California, and Ex-Officio  
Clerk of the Common Council of said City of San Diego.

(SEAL)

By W. E. Bartlett Deputy.

I HEREBY CERTIFY that the above and foregoing is a full, true and correct copy of Resolution No. 12912 of the Resolutions of the City of San Diego, California as adopted by the Common Council of said City on the 10th day of February, 1913.

Allen H. Wright,

City Clerk of the City of San Diego, California.

By J. A. Jacques Deputy.

RESOLUTION CHANGING GRADE NO. 12913.

Arizona Street and Meade Street.

WHEREAS, all the acts and things required by law to confer jurisdiction upon the Common Council of the City of San Diego, California, to order the change of the grades of ARIZONA STREET, from the north line of El Cajon Avenue to a point 320 feet north from the north line of Meade Street; and MEADE STREET, from the west line of Hamilton Street to the east line of Texas Street, in said City of San Diego, as described in Resolution of Intention No. 12482, on file in the office of the City Clerk of said City, have been done,

and no protests against such proposed change or modification of grades having been filed with the Clerk of said Council, within the time provided by law, NOW THEREFORE,

BE IT RESOLVED, that the Common Council of the City of San Diego, California, hereby orders the change and modification of grades of said Arizona Street and said Meade Street, between said points, to be made as proposed by and described in said Resolution of Intention, as follows, to-wit:

#### ARIZONA STREET.

At the intersection of Arizona Street with El Cajon Avenue; at the northeast corner the grade elevation to remain at 339.20 feet; at the northwest corner the grade elevation to remain at 337.60 feet.

At the intersection of Arizona Street with Meade Street; at the southwest corner, change the grade elevation from 342.00 feet to 341.00 feet; at the southeast corner change the grade elevation from 343.60 feet to 342.00 feet; at the northeast corner, change the grade elevation from 345.20 feet to 343.50 feet; at the northwest corner, change the grade elevation from 343.60 feet to 342.00 feet.

At a point on the east line of Arizona Street 320 feet north from the north line of Meade Street the grade elevation to remain at 347.00 feet; at a point on the west line of Arizona Street 320 feet north from the north line of Meade Street, the grade elevation to remain at 345.00 feet.

#### MEADE STREET.

At the intersection of Meade Street with Hamilton Street; at the northwest corner the grade elevation to remain at 370.40 feet; at the southwest corner the grade elevation to remain at 369.60 feet.

At the intersection of Meade Street with Arizona Street; at the northeast corner change the grade elevation from 345.20 feet to 343.50 feet; at the southeast corner change the grade elevation from 343.60 feet to 342.00 feet; at the southwest corner change the grade elevation from 342.00 feet to 341.00 feet; at the northwest corner change the grade elevation from 343.60 feet to 342.00 feet.

At the intersection of Meade Street with Texas Street; at the southwest corner the grade elevation to remain at 331.40 feet; at the northeast corner the grade elevation to remain at 332.40 feet.

All the grades of said Arizona Street and said Meade Street, between the points hereinbefore mentioned, shall have a uniform ascent and descent, and the center line of said streets shall have an average elevation of the opposite curb grades.

All of said grade elevations to be above the datum line of levels as fixed by Ordinance No. 3950 of the ordinances of said City.

That the EVENING TRIBUNE, a daily newspaper published and circulated, and of general circulation, in the said City of San Diego, be, and it is hereby designated as the newspaper in which this resolution ordering change of grade shall be published for two days, in the manner and by the persons required by law.

That the Clerk of the said City of San Diego be, and he is hereby directed to cause this resolution ordering change of grade to be published by two insertions in said daily newspaper in the manner required by law.

Passed and adopted by the said Common Council of the said City of San Diego, California, this 10th day of February, 1913, by the following vote, to-wit:

AYES---COUNCILMEN Adams, Fay, Schon, Woods and Dodson.

NOES--- NONE.

ABSENT- NONE.

A. E. Dodson,  
President of the Common Council of the City of  
San Diego, California.

I HEREBY CERTIFY that the above and foregoing Resolution was passed by the Common Council of the said City of San Diego, at the time and by the vote, above stated.

Allen H. Wright,  
City Clerk of the City of San Diego, California, and Ex-Officio  
Clerk of the Common Council of the City of San Diego.

(SEAL)

By W. E. Bartlett Deputy.

I HEREBY CERTIFY that the above and foregoing is a full, true and correct copy of Resolution No. 12913 of the Resolutions of the City of San Diego, California as adopted by the Common Council of said City on the 10th day of February, 1913.

Allen H. Wright,  
City Clerk of the City of San Diego, California.

By Y. A. Jacques Deputy.

RESOLUTION CHANGING GRADE NO. 12914.

30th Street, Polk Avenue and Lincoln Avenue.

WHEREAS, all the acts and things required by law to confer jurisdiction upon the Common Council of the City of San Diego, California, to order the grades of 30TH STREET, between the north line of University Avenue and the north line of Polk Avenue: POLK AVENUE, between the east line of Kansas Street and the west line of Ohio Street; and LINCOLN AVENUE, between the east line of Kansas Street and the west line of Ohio Street, in the City of San Diego, California, as described in Resolution of Intention No. 12357, on file in the office of the City Clerk of said City, have been done, and no protests against such proposed change or modification of grades having been filed with the Clerk of said Council, within the time provided by law, NOW THEREFORE,

BE IT RESOLVED, that the Common Council of the City of San Diego, California, hereby orders the change and modification of the grades of said 30th Street, Polk Avenue and Lincoln Avenue, between said points, to be made as proposed by and described in said Resolution of Intention as follows, to-wit:

30TH STREET.

At the intersection of 30th Street with University Avenue; at the northwest corner, the grade elevation to remain at 356.00 feet; at the northeast corner, the grade elevation to remain at 356.00 feet.

At the intersection of 30th Street with Lincoln Avenue; at the southwest corner, change the grade elevation from 361.00 feet to 359.50 feet; at the southeast corner change the grade elevation from 360.50 feet to 359.00 feet; at the northeast corner change the grade elevation from 361.00 feet to 359.50 feet; at the northwest corner, change the grade elevation from 361.50 feet to 360.00 feet.

At a point on the east line of 30th Street, 180 feet north from the north line of Lincoln Avenue, change the grade elevation from 363.60 feet to 360.25 feet; at a point on the east line 20 feet north from the last named point, change the grade elevation from 363.84 feet to 360.33 feet; at a point on the eastline 20 feet north from the last named point, change the grade elevation from 364.04 feet to 360.42 feet; at a point on the east line 20 feet north from the last named point, change the grade elevation from 364.22 feet to 360.50 feet; at a point on the east line 20 feet north from the last named point, change the grade elevation from 364.36 feet to 360.58 feet; at a point on the east line of 30th Street 20 feet north from the last named point, change the grade elevation from

364.48 feet to 360.66 feet; at a point on the east line 20 feet north from the last named point, change the grade elevation from 364.56 feet to 360.75 feet; at a point on the east line 20 feet north from the last named point, change the grade elevation from 364.60 feet to 360.83 feet; at a point on the east line 20 feet north from the last named point, change the grade elevation from 364.64 feet to 360.91 feet; at a point on the east line 20 feet north from the last named point, change the grade elevation from 364.64 feet to 361.00 feet; at a point on the east line 20 feet north from the last named point, change the grade elevation from 364.60 feet to 361.08 feet.

At a point on the west line of 30th Street 180 feet north from the north line of Lincoln Avenue, change the grade elevation from 363.75 feet to 360.75 feet; at a point on the west line 20 feet north from the last named point, change the grade elevation from 363.96 feet to 360.83 feet; at a point on the west line 20 feet north from the last named point, change the grade elevation from 364.14 feet to 360.91 feet; at a point on the west line 20 feet north from the last named point, change the grade elevation from 364.30 feet to 361.00 feet; at a point on the west line 20 feet north from the last named point, change the grade elevation from 364.44 feet to 361.08 feet; at a point on the west line 20 feet north from the last named point, change the grade elevation from 364.54 feet to 361.16 feet; at a point on the west line 20 feet north from the last named point, change the grade elevation from 364.62 feet to 361.25 feet; at a point on the west line 20 feet north from the last named point, change the grade elevation from 364.68 feet to 361.33 feet; at a point on the west line 20 feet north from the last named point, change the grade elevation from 364.70 feet to 361.41 feet; at a point on the west line 20 feet north from the last named point, change the grade elevation from 364.72 feet to 361.50 feet; at a point on the west line 20 feet north from the last named point, change the grade elevation from 364.70 feet to 361.58 feet.

At the intersection of 30th Street with Polk Avenue; at the southwest corner, change the grade elevation from 364.00 feet to 362.50 feet; at the southeast corner, change the grade elevation from 363.50 feet to 362.00 feet; at the northeast corner the grade elevation to remain at 362.50 feet; at the northwest corner the grade elevation to remain at 363.00 feet.

#### POLK AVENUE.

At the intersection of Polk Avenue with Kansas Street, at the southeast corner, the grade elevation to remain at 369.00 feet; at the northeast corner, the grade elevation to remain at 369.00 feet.

At the intersection of Polk Avenue with 30th Street; at the southwest corner change the grade elevation from 364.00 feet to 362.50 feet; at the northwest corner the grade elevation to remain at 363.00 feet; at the northeast corner, the grade elevation to remain at 362.50 feet; at the southeast corner change the grade elevation from 363.50 feet to 362.00 feet.

At the intersection of Polk Avenue with Ohio Street; at the northwest corner, the grade elevation to remain at 365.50 feet; at the southwest corner the grade elevation to remain at 365.50 feet.

#### LINCOLN AVENUE.

At the intersection of Lincoln Avenue with Kansas Street; at the northeast corner, the grade elevation to remain at 364.50 feet; at the southeast corner, the grade elevation

to remain at 363.50 feet;

At the intersection of Lincoln Avenue with 30th Street; at the northwest corner change the grade elevation from 361.50 feet to 360.00 feet; at the southwest corner change the grade elevation from 361.00 feet to 359.50 feet; at the southeast corner change the grade elevation from 360.50 feet to 359.00 feet; at the northeast corner, change the grade elevation from 361.00 feet to 359.50 feet.

At the intersection of Lincoln Avenue with Ohio Street; at the northwest corner the grade elevation to remain at 363.00 feet; at the southwest corner the grade elevation to remain at 362.50 feet.

And the grades of said 30th Street, Polk Avenue and Lincoln Avenue, between the points hereinbefore mentioned, shall have a uniform ascent and descent, and the center line of said streets shall have an average elevation of the opposite curb grades.

All of said grade elevations to be above the datum line of levels, as fixed by Ordinance No. 3950 of the ordinances of said City.

That THE EVENING TRIBUNE, a daily newspaper published and circulated, and of general circulation, in the said City of San Diego, be, and it is hereby designated as the newspaper in which this resolution ordering change of grade shall be published for two days, in the manner and by the persons required by law.

That the Clerk of the said City of San Diego be, and he is hereby directed to cause this resolution ordering change of grade to be published by two insertions in said daily newspaper in the manner required by law.

Passed and adopted by the said Common Council of the said City of San Diego, California, this 10th day of February, 1913, by the following vote, to-wit:

AYES---COUNCILMEN Adams, Fay, Sehon, Woods and Dodson.

NOES--- NONE

ABSENT- NONE

A. E. Dodson,

President of the Common Council of the City of  
San Diego, California.

I HEREBY CERTIFY that the above and foregoing Resolution was passed by the Common Council of the said City of San Diego, at the time and by the vote, above stated.

Allen H. Wright,

City Clerk of the City of San Diego, California, and Ex-Officio  
Clerk of the Common Council of the City of San Diego.

(SEAL)

By W. E. Bartlett Deputy.

I HEREBY CERTIFY that the above and foregoing is a full, true and correct copy of Resolution No. 12914 of the Resolutions of the City of San Diego, California as adopted by the Common Council of said City on the 10th day of February, 1913.

Allen H. Wright,

City Clerk of the City of San Diego, California.

By Y. A. Jacques Deputy.

RESOLUTION CHANGING GRADE NO. 12915.

Woolman Avenue, between  
30th Street and 31st Street.

WHEREAS, all the acts and things required by law to confer jurisdiction upon the Common Council of the City of San Diego, California, to order the change of the grade of Woolman Avenue, in said City, from the east line of 30th Street to the west line of 31st Street, as described in Resolution of Intention No. 12483, on file in the office of the

City Clerk of said City, have been done, and no protests against such proposed change or modification of grade having been filed with the Clerk of said Council, within the time provided by law, NOW THEREFORE,

BE IT RESOLVED, that the Common Council of the City of San Diego, California, hereby orders the change and modification of the grade of said Woolman Avenue, between said points, to be made as proposed by and described in said Resolution of Intention as follows, to-wit:

At the intersection of Woolman Avenue with 30th Street; at the northeast corner the grade elevation to remain at 86.00 feet; at the southeast corner the grade elevation to remain at 86.00 feet.

At a point on the north line of Woolman Avenue 260 feet east from the east line of 30th Street, change the grade elevation from 69.75 feet to 68.00 feet.

At a point on the south line of Woolman Avenue 260 feet east from the east line of 30th Street, change the grade elevation from 69.10 feet to 67.00 feet.

At the intersection of Woolman Avenue with 31st Street; at the southwest corner the grade elevation to remain at 47.00 feet; at the northwest corner the grade elevation to remain at 48.50 feet.

And the grade of said Woolman Avenue, between the points hereinbefore mentioned, shall have a uniform ascent and descent, and the center line of said street shall have an average elevation of the opposite curb grades.

All of said grade elevations to be above the datum line of levels, as fixed by Ordinance No. 3950 of the ordinances of said City.

That THE EVENING TRIBUNE, a daily newspaper published and circulated, and of general circulation, in the said City of San Diego, be, and it is hereby designated as the newspaper in which this resolution ordering change of grade shall be published for two days, in the manner and by the persons required by law.

That the Clerk of the said City of San Diego be, and he is hereby directed to cause this resolution ordering change of grade to be published by two insertions in said daily newspaper in the manner required by law.

Passed and adopted by the said Common Council of the said City of San Diego, California, this 10th day of February 1913, by the following vote, to-wit:

AYES---COUNCILMEN Adams, Fay, Sehon, Woods and Dodson.

NOES---NONE.

ABSENT-NONE.

A. E. Dodson,

President of the Common Council of the City of  
San Diego, California.

I HEREBY CERTIFY that the above and foregoing Resolution was passed by the Common Council of the said City of San Diego, at the time and by the vote, above stated.

Allen H. Wright,

City Clerk of the City of San Diego, California, and Ex-Officio  
Clerk of the Common Council of the City of San Diego,

By W. E. Bartlett Deputy.

(SEAL)

I HEREBY CERTIFY that the above and foregoing is a full, true and correct copy of Resolution No. 12915 of the Resolutions of the City of San Diego, California as adopted by the Common Council of said City on the 10th day of February, 1913.

Allen H. Wright,

City Clerk of the City of San Diego, California.

By Y. A. Jacques Deputy.



RESOLUTION OF INTENTION NO. 12916.

BE IT RESOLVED By the Common Council of the City of San Diego, that the public interest and convenience of said City require the closing up of that portion of Whitman Street, in said City, hereinafter mentioned; and,

BE IT FURTHER RESOLVED, that it is the intention of said Common Council to order the closing up of said Whitman Street, in the City of San Diego, California, from the northwesterly line of Ampudia Street to the southeasterly line of Arista Street.

That it is not deemed necessary that any land be taken therefor.

That the exterior boundaries of the district of lands in said City to be affected by said work and improvement, and to be assessed to pay the damages, costs and expenses thereof, are described as follows, to-wit:

Beginning at a point on the northwesterly line of Ampudia Street distant 150 feet northeasterly from the northeasterly line of Whitman Street; thence northwesterly on a line parallel to and distant 150 feet northeasterly from the northeasterly line of Whitman Street to an intersection with the southeasterly line of Arista Street; thence southwesterly along the southeasterly line of Arista Street to a point distant 150 feet southwesterly from the southwesterly line of Whitman Street; thence southeasterly on a line parallel to and distant 150 feet southwesterly from the southwesterly line of Whitman Street to an intersection with the northwesterly line of Ampudia Street; thence northeasterly along the northwesterly line of Ampudia Street to the point or place of beginning; excepting therefrom all public streets, roads, alleys, avenues and highways.

That THE EVENING TRIBUNE, a daily newspaper published and circulated, and of general circulation, in the said City of San Diego, be and it is hereby designated as the newspaper in which the Street Superintendent of said City shall cause to be published, in the manner and form required by law, notice of the passage of this Resolution of Intention, and the said Street Superintendent is hereby directed to cause notices of the passage of this resolution to be posted in the manner and form required by law, and to cause a notice similar in substance to be published in said newspaper for a period of ten days in the manner required by law.

Passed and adopted by the said Common Council of the said City of San Diego, California, this 10th day of February 1913, by the following vote, to-wit:

AYES---COUNCILMEN Adams, Fay, Sehon, Woods and Dodson.

NOES---NONE.

ABSENT-NONE.

A. E. Dodson,

President of the Common Council of the City of San Diego, California.

I HEREBY CERTIFY that the above and foregoing Resolution of Intention was passed by the Common Council of the said City of San Diego, at the time and by the vote above stated.

Allen H. Wright,

City Clerk of the City of San Diego, California, and Ex-Officio Clerk of the Common Council of the said City of San Diego.

(SEAL)

By W. E. Bartlett, Deputy.

I HEREBY CERTIFY that the above and foregoing is a full, true and correct copy of Resolution No. 12916 of the Resolutions of the City of San Diego, California as adopted by the Common Council of said City on the 10th day of February, 1913.

Allen H. Wright,  
City Clerk of the City of San Diego, California.  
By Y. A. Jacques Deputy.

## RESOLUTION OF AWARD NO. 12917.

## Madison Avenue.

RESOLVED, that the Common Council of the City of San Diego, California, having in open session on the 20th day of January, 1913, opened, examined and publicly declared all sealed proposals or bids offered for doing the following work, to wit:

The grading, and paving with decomposed granite, to the official grade thereof, of the roadway of Madison Avenue, in said City, from curb line to curb line, from the east line of Park Boulevard to the west line of Louisiana Street, and also that portion of the roadway of said Madison Avenue leading into all alleys, between said points, <sup>including the roadway of all intersections of said Madison Avenue with</sup> all cross streets, between said points, (excepting the intersections of said Madison Avenue with Georgia Street and Alabama Street), according to the specifications therefor contained in Ordinance No. 4400 of the ordinances of said City, and according to, and as shown upon, the plans, drawings and typical cross-sections contained in Document No. 55833, on file in the office of the City Clerk of said City, and copies of which are on file in the office of the City Engineer of said City.

Also, as a part of said work, the grading to the official grade thereof, of said Madison Avenue, on both sides thereof, between the curb line of said street and the property line, from the east line of Park Boulevard to the west line of Louisiana Street, including the returns in all intersections of said Madison Avenue with all cross streets, between said points, (excepting the intersections of said Madison Avenue with Georgia Street and Alabama Street), according to the specifications therefor contained in Ordinance No. 3510 of the ordinances of said City, and according to, and as shown upon the plans, drawings and typical cross-sections contained in said Document No. 55833.

And also, as a part of said work, the construction of cement concrete sidewalks and cement concrete curbing on both sides of the said Madison Avenue, from the east line of Park Boulevard to the west line of Louisiana Street, including the returns in all intersections of said Madison Avenue with all cross-streets, between said points, (excepting the intersections of said Madison Avenue with Georgia Street and Alabama Street), according to the specifications therefor contained in Ordinance No. 4860 of the ordinances of said City, and according to, and as shown upon, the plans, drawings and typical cross-sections contained in said Document No. 55833.

All of said plans, drawings and typical cross-sections contained in said Document No. 55833, and said specifications contained in said Ordinances No. 4400, No. 3510 and No. 4860, are, by reference thereto, incorporated herein and made a part hereof.

The costs and expenses of said work and improvement are to be assessed upon the district which is more particularly described in Resolution of Intention No. 12191, on file in the office of the City Clerk of said City.

For further particulars, and a description of said assessment district, reference is hereby made to said Resolution of Intention No. 12191.

The said Common Council hereby rejects all of said proposals or bids, except the next herein mentioned, and hereby awards the contract for said work to the lowest, regular, responsible bidder, to-wit: To C. L. Hyde Construction Co., at the prices specified in its bid for said work, on file in the office of the Clerk of said City, to-wit: Excavation, per cubic yard, 45 cents; embankment, per cubic yard, 1 cent; paving, per square foot, 3-40/100 cents; cement sidewalk, per square foot, 11 cents; cement curb, per lineal foot, 42 cents.

The Clerk of said City of San Diego is hereby directed to post a notice of this award conspicuously for five days on or near the chamber door of the said Common Council,

and also to cause said notice to be published for two days in The Evening Tribune, a daily newspaper published and circulated, and of general circulation, in the said City of San Diego, and hereby designated for that purpose.

The said Common Council determined that serial bonds bearing interest at the rate of seven per cent. per annum shall be issued to represent assessments of twenty-five dollars or over for the cost of said work or improvement. Said serial bonds shall extend over a period ending ten years from their date, and an even annual proportion of the principal sum thereof shall be payable by coupon, on the second day of January, every year after their date, until the whole is paid, and the interest shall be payable semi-annually, by coupon, on the second days of January and July, respectively, of each year, at the rate of seven per cent. per annum on all sums unpaid, until the whole of said principal and interest are paid. Said bonds shall be issued in accordance with the provisions of an Act of the Legislature of the State of California, entitled, "An Act to Provide a System of Street Improvement Bonds to Represent Certain Assessments for the Cost of Street Work and Improvement Within Municipalities, and also for the payment of such Bonds," approved February 27th, 1893, and of all acts supplementary thereto, or amendatory thereof. And said Common Council determined that said serial bonds shall be issued to represent the expenses of said work or improvement.

Passed and adopted by the said Common Council of the said City of San Diego, California, this 10th day of February 1913, by the following vote, to-wit:

AYES---COUNCILMEN Adams, Fay, Sehon, Woods and Dodson.

NOES---NONE

ABSENT-NONE

A. E. Dodson,

President of the Common Council of the City of  
San Diego, California.

The foregoing Resolution of Award was thereupon approved by the said Common Council of the said City of San Diego, California, this 10th day of February, 1913, by the following vote, to-wit:

AYES---COUNCILMEN Adams, Fay, Sehon, Woods and Dodson.

NOES---NONE.

ABSENT-NONE.

being a three-fourths vote of said Common Council.

A. E. Dodson,

President of the Common Council of the City of  
San Diego, California.

I HEREBY CERTIFY that the above and foregoing is a full, true and correct copy of Resolution No. 12917 of the Resolutions of the City of San Diego, California as adopted by the Common Council of said City on the 10th day of February, 1913.

Allen H. Wright,

City Clerk of the City of San Diego, California.

By Y. A. Jacques Deputy.

RESOLUTION OF AWARD NO. 12918.

RESOLVED, that the Common Council of the City of San Diego, California, having in open session on the 27th day of January, 1913, opened, examined and publicly declared all sealed proposals or bids offered for doing the following work, to-wit:

The paving, with asphalt pavement, laid upon a concrete base, of the roadway of A

Street, in said City, from curb line to curb line, from the east line of Fourth Street to the west line of Fifth Street, in said City, according to the specifications therefor contained in Ordinance No. 4111 of the ordinances of said City, and according to, and as shown upon, the plans, drawings and typical cross-sections contained in Document No. 55832, on file in the office of the City Clerk of said City, and copies of which are on file in the office of the City Engineer of said City.

All of said plans, drawings and typical cross-sections contained in said Document No. 55832, and said specifications contained in said Ordinance No. 4111, are, by reference thereto, incorporated herein and made a part hereof.

The costs and expenses of said work and improvement are to be assessed upon the district which is more particularly described in Resolution of Intention No. 12188, on file in the office of the City Clerk of said City.

For further particulars, and a description of said assessment district, reference is hereby made to said Resolution of Intention No. 12188.

Said Common Council hereby rejects all of said proposals or bids, except the next herein mentioned, and hereby awards the contract for said work to the lowest, regular, responsible bidder, to-wit: To Benj. F. Ford and Fred H. Stout, at the prices specified in their bid for said work, on file in the office of the Clerk of said City of San Diego, to-wit: Paving, per square foot, 17-8/10 cents.

The Clerk of said City of San Diego is hereby directed to post a notice of this award conspicuously for five days on or near the chamber door of the said Common Council, and also to cause said notice to be published for two days in The Evening Tribune, a daily newspaper published and circulated and of general circulation, in said City of San Diego, and hereby designated for that purpose.

Passed and adopted by the said Common Council of the said City of San Diego, California, this 10th day of February, 1913, by the following vote, to-wit:

AYES---COUNCILMEN Adams, Fay, Sehon, Woods and Dodson.

NOES---NONE.

ABSENT-NONE.

A. E. Dodson,

President of the Common Council of the City of  
San Diego, California.

The foregoing Resolution of Award was thereupon approved by the said Common Council of the said City of San Diego, California, this 10th day of February, 1913, by the following vote, to-wit:

AYES---COUNCILMEN Adams, Fay, Sehon, Woods and Dodson.

NOES---NONE.

ABSENT-NONE.

being a three-fourths vote of said Common Council.

A. E. Dodson,

President of the Common Council of the City of  
San Diego, California.

I HEREBY CERTIFY that the above and foregoing is a full, true and correct copy of Resolution No. 12918 of the Resolutions of the City of San Diego, California as adopted by the Common Council of said City on the 10th day of February, 1913.

Allen H. Wright,

City Clerk of the City of San Diego, California.

By Y. A. Jacques Deputy.

## RESOLUTION OF AWARD NO. 12919.

## Park Boulevard.

RESOLVED, that the Common Council of the City of San Diego, California, having in open session on the 27th day of January 1913, opened, examined and publicly declared all sealed proposals or bids offered for doing the following work, to-wit:

The paving, with asphalt pavement, laid upon a concrete base, of the roadway of Park Boulevard, in said City, from curb line to curb line, from the north line of El Cajon Avenue produced west, to the north line of Adams Avenue, including the roadway of all intersections of said Park Boulevard with all cross streets, between said points, and also the roadway of said Park Boulevard leading into Spalding Place, and also the roadway of said Park Boulevard leading into the alley in block seventy-eight (78) of University Heights, (excepting the north half of the roadway of the intersection of said Park Boulevard with Adams Avenue, which is already paved, and also excepting such portions of the said Park Boulevard and the said intersections of streets, between said points, required by law to be kept in order or repair by any person or company having railroad tracks thereon), according to the specifications therefor contained in Ordinance No. 4111 of the ordinances of said City, and according to, and as shown upon, the plans, drawings and typical cross-sections contained in Document No. 51902, on file in the office of the City Clerk of said City, and copies of which are on file in the office of the City Engineer of said City.

Also, as a part of said work, the construction of the following concrete curbing, to-wit: 23.71 feet of concrete curbing in the return at the northeast corner of the intersection of said Park Boulevard with Madison Avenue; and 51.2 feet of concrete curbing in the return at the northwest corner of the intersection of said Park Boulevard with Mission Drive; according to the specifications therefor contained in Ordinance No. 4860 of the ordinances of said City, and according to, and as shown upon the plans, drawings and typical cross-sections contained in said Document No. 51902.

And also, as a part of said work, the construction in the said Park Boulevard of the following re-inforced concrete culverts, to-wit: one twenty-four inch re-inforced concrete culvert on the east side of Park Boulevard, at the intersection and termination of Meade Street and Mission Drive with said Park Boulevard; one twenty-four inch re-inforced concrete <sup>culvert</sup> on the west side of said Park Boulevard at the intersection of said Park Boulevard with Meade Street; and one twenty-four inch re-inforced concrete culvert across Park Boulevard at the intersection of said Park Boulevard with Meade Street, (excepting a portion of said culvert extending across and under the railway tracks of the San Diego Electric Railway Company); all according to the specifications therefor contained in said Document No. 51902, and as shown upon the plans, drawings and typical cross-sections contained in said Document No. 51902.

All of said plans, drawings and typical cross-sections and specifications contained in said Document No. 51902, and said specifications contained in said Ordinances No. 4111 and No. 4860, are, by reference thereto, incorporated herein and made a part hereof.

The costs and expenses of said work and improvement are to be assessed upon the district which is more particularly described in Resolution of Intention No. 12239, on file in the office of the City Clerk of said City.

For further particulars, and a description of said assessment district, reference is hereby made to said Resolution of Intention No. 12239.

The said Common Council hereby rejects all of said proposals or bids, except the next herein mentioned, and hereby awards the contract for said work to the lowest, regular,



responsible bidder, to-wit: To Benj. F. Ford and Fred H. Stout at the prices specified in their bid for said work, on file in the office of the Clerk of said City, to-wit: Paving, per square foot, 20-8/10 cents; cement curb, per lineal foot, 38 cents; culverts, complete, \$2.50 per lineal foot.

The Clerk of said City of San Diego is hereby directed to post a notice of this award conspicuously for five days on or near the chamber door of the said Common Council, and also to cause said notice to be published for two days in The Evening Tribune, a daily newspaper published and circulated, and of general circulation, in the said City of San Diego, and hereby designated for that purpose.

The said Common Council determined that serial bonds bearing interest at the rate of seven per cent. per annum shall be issued to represent assessments of twenty-five dollars or over for the cost of said work or improvement. Said serial bonds shall extend over a period ending ten years from their date, and an even annual proportion of the principal sum thereof shall be payable by coupon, on the second day of January, every year after their date, until the whole is paid, and the interest shall be payable semi-annually, by coupon, on the second days of January and July, respectively, of each year, at the rate of seven per cent. per annum on all sums unpaid, until the whole of said principal and interest are paid. Said bonds shall be issued in accordance with the provisions of an Act of the Legislature of the State of California, entitled, "An Act to Provide a System of Street Improvement Bonds to Represent Certain Assessments for the Cost of Street Work and Improvement Within Municipalities, and also for the Payment of such Bonds," approved February 27th, 1893, and of all acts supplementary thereto, or amendatory thereof. And said Common Council determined that said serial bonds shall be issued to represent the expenses of said work or improvement.

Passed and adopted by the said Common Council of the said City of San Diego, California, this 10th day of February, 1913, by the following vote, to-wit:

AYES---COUNCILMEN Adams, Fay, Sehon, Woods and Dodson.

NOES---NONE.

ABSENT-NONE.

A. E. Dodson,

President of the Common Council of the City of  
San Diego, California.

The foregoing Resolution of Award was thereupon approved by the said Common Council of the said City of San Diego, California, this 10th day of February, 1913, by the following vote, to-wit:

AYES---COUNCILMEN Adams, Fay, Sehon, Woods and Dodson.

NOES---NONE.

ABSENT-NONE.

being a three-fourths vote of said Common Council.

A. E. Dodson,

President of the Common Council of the City of  
San Diego, California.

I HEREBY CERTIFY that the above and foregoing is a full, true and correct copy of Resolution No. 12919 of the Resolutions of the City of San Diego, California as adopted by the Common Council of said City on the 10th day of February, 1913.

Allen H. Wright,

City Clerk of the City of San Diego, California.

By Y. A. Jacques Deputy.



## RESOLUTION OF AWARD NO. 12920.

## 32nd Street.

RESOLVED, that the Common Council of the City of San Diego, California, having in open session on the 27th day of January, 1913, opened, examined and publicly declared all sealed proposals or bids offered for doing the following work, to-wit;

The grading, to the official grade thereof, of 32nd Street, in said City of San Diego, for the entire width of said street, from property line to property line, from the southwesterly line of Main Street to the northeasterly shore line of San Diego Bay, including the terminations of Colton Avenue J Avenue (also known as Filbert Street), Bay Avenue and Bay Front Street in said 32nd Street, (excepting such portions of the said 32nd Street, between said points, required by law to be kept in order or repair by any person or company having railroad tracks thereon, and also excepting that portion of the said 32nd Street, from a point seven hundred thirty-five (735) feet south from the south line of Bay Avenue to a point eight hundred twenty-five (825) feet south from the south line of Bay Avenue, to be occupied by the wooden pile bridge hereinafter referred to, as shown upon the plans, drawings and typical cross-sections contained in Document No. 55906, on file in the office of the City Clerk of said City), according to the specifications therefor contained in Ordinance No. 3510 of the ordinances of said City, and according to, and as shown upon the plans and drawings contained in said Document No. 55906, on file in the office of the City Clerk of said City, and copies of which are on file in the office of the City Engineer of said City.

And also, as a part of said work, the construction of a wooden pile bridge, ninety (90) feet long, in said 32nd Street, from a point seven hundred thirty-five (735) feet south from the south line of Bay Avenue to a point eight hundred twenty-five (825) feet south from the south line of Bay Avenue; the center line of said bridge to be constructed on the center line of said 32nd Street. That said bridge shall be constructed of the materials, and in the manner as shown upon, and according to, the plans, drawings and typical cross-sections and specifications therefor contained in said Document No. 55906.

And also, as a part of said work, the construction of one fourteen-inch cement pipe culvert in the said 32nd Street, from a point 600 feet south from the south line of Bay Avenue to a point 741 feet south from the south line of Bay Avenue; also the construction of one twelve-inch cement pipe culvert across said 32nd Street, at a point 600 feet south from the south line of Bay Avenue; also the construction of one ten-inch cement pipe culvert on each side of said 32nd Street, from a point 834.75 feet south from the south line of Bay Avenue to a point 822.75 feet south from the south line of Bay Avenue; also the construction of one concrete catch-basin on each side of the said 32nd Street, at a point 600 feet south from the south line of Bay Avenue; and also the construction of one concrete catch-basin on each side of the said 32nd Street, at a point 834.75 feet south from the south line of Bay Avenue; all according to, and as shown upon, the said plans, drawings and typical cross-sections and specifications contained in said Document No. 55906.

All of said plans, drawings and typical cross-sections and specifications contained in said Document No. 55906, and said specifications contained in said Ordinance No. 3510, are, by reference thereto, incorporated herein and made a part hereof.

The costs and expenses of said work and improvement are to be assessed upon the district which is more particularly described in Resolution of Intention No. 12189, on file in the office of the City Clerk of said City.

For further particulars, and a description of said assessment district, reference is hereby made to said Resolution of Intention No. 12189.

The said Common Council hereby rejects all of said proposals or bids, except the next herein mentioned, and hereby awards the contract for said work to the lowest, regular, responsible bidder, to-wit: to John Enge bretsens, at the prices specified in his bid for said work, on file in the office of the Clerk of said City, to-wit: Excavation per cu. yd. 1 cent; Embankment per cu. yd. 44 cents; Culverts & Catch Basins, complete, \$156.00; Bridge, \$148.00.

The Clerk of said City of San Diego is hereby directed to post a notice of this award conspicuously for five days on or near the chamber door of the said Common Council, and also to cause said notice to be published for two days in The Evening Tribune, a daily newspaper published and circulated, and of general circulation, in the said City of San Diego, and hereby designated for that purpose.

The said Common Council determined that serial bonds bearing interest at the rate of seven per cent. per annum shall be issued to represent assessments of twenty-five dollars or over for the cost of said work or improvement. Said serial bonds shall extend over a period ending ten years from their date, and an even annual proportion of the principal sum thereof shall be payable by coupon, on the second day of January, every year after their date, until the whole is paid, and the interest shall be payable semi-annually, by coupon, on the second days of January and July, respectively, of each year, at the rate of seven per cent. per annum on all sums unpaid, until the whole of said principal and interest are paid. Said bonds shall be issued in accordance with the provisions of an Act of the Legislature of the State of California, entitled, "An Act to Provide a System of Street Improvement Bonds to Represent Certain Assessments for the Cost of Street Work and Improvement Within Municipalities, and also for the Payment of such Bonds," approved February 27th, 1893, and of all acts supplementary thereto, or amendatory thereof. And said Common Council determined that said serial bonds shall be issued to represent the expenses of said work or improvement.

Passed and adopted by the said Common Council of the said City of San Diego, California, this 10th day of February, 1913, by the following vote, to-wit:

AYES---COUNCILMEN Adams, Fay, Sehon, Woods and Dodson.

NOES---NONE.

ABSENT-NONE.

A. E. Dodson,

President of the Common Council of the City of  
San Diego, California.

The foregoing Resolution of Award was thereupon approved by the said Common Council of the said City of San Diego, California, this 10th day of February, 1913, by the following vote, to-wit:

AYES---COUNCILMEN Adams, Fay, Sehon, Woods and Dodson.

NOES---NONE.

ABSENT-NONE.

being a three-fourths vote of said Common Council.

A. E. Dodson,

President of the Common Council of the City of  
San Diego, California.

I HEREBY CERTIFY that the above and foregoing is a full, true and correct copy of Resolution No. 12920 of the Resolutions of the City of San Diego, California as adopted by the Common Council of said City on the 10th day of February, 1913.

Allen H. Wright,

City Clerk of the City of San Diego, California.

By

*Y. A. Jacques*

Deputy.

## R E S O L U T I O N   N O .   1 2 9 2 1 .

GRANTING PERMISSION TO PROPERTY OWNER TO GRADE A PORTION  
OF THE ALLEY IN BLOCK ONE OF WATKIN & BIDDLE'S ADDITION  
BY PRIVATE CONTRACT.

BE IT RESOLVED, By the Common Council of the City of San Diego, as follows:

That in pursuance of a petition therefor, as contained in Document No. 58309, on file in the office of the City Clerk of said City, E. A. Benjamin, owner of lots 33 to 39, inclusive, in block 1, of Watkins & Biddle's Addition, in the City of San Diego, California, be, and he is hereby granted permission to grade one-half of the alley adjoining said lots, to a provisional grade, by private contract, at his own expense, according to the specifications therefor contained in Ordinance No. 3510 of the Ordinances of said City.

In case any electric poles or apparatus, or any public service pipes or conduits are encountered in the course of such private improvement, the person making such improvement shall serve notice upon the person, company or corporation owning or controlling such public utilities, to lower, remove or protect the same before such private improvement shall be made.

That all of said work shall be done under the direction and to the satisfaction of the Superintendent of Streets of said City, and all surplus dirt shall be deposited at the places designated by said Superintendent of Streets.

That said work shall be commenced on or before the 24th day of February, 1913, and shall be fully completed on or before the 24th day of April, 1913.

Passed and adopted by the said Common Council of the said City of San Diego, California, this 10th day of February, 1913, by the following vote, to-wit:

AYES---COUNCILMEN Adams, Fay, Sehon, Woods and Dodson.

NOES---NONE.

ABSENT-NONE.

A. E. Dodson,

President of the Common Council of the City of  
San Diego, California.

I HEREBY CERTIFY that the above and foregoing Resolution was passed by the Common Council of the said City of San Diego, at the time and by the vote, above stated.

Allen H. Wright,

City Clerk of the City of San Diego, California, and Ex-Officio  
Clerk of the Common Council of the City of San Diego.

(SEAL)

By W. E. Bartlett, Deputy.

I HEREBY CERTIFY that the above and foregoing is a full, true and correct copy of Resolution No. 12921 of the Resolutions of the City of San Diego, California as adopted by the Common Council of said City on the 10th day of February, 1913.

Allen H. Wright,

City Clerk of the City of San Diego, California.

By Y. A. Jacques Deputy.

## R E S O L U T I O N   N O .   1 2 9 2 2 .

GRANTING PERMISSION TO PROPERTY OWNERS ON TRIAS STREET, BETWEEN  
PINE STREET AND CHERRY STREET, TO GRADE BY PRIVATE CONTRACT.

BE IT RESOLVED By the Common Council of the City of San Diego, as follows:

That in pursuance of a petition therefor, as contained in Document No. 58246, on file in the office of the City Clerk of said City, Lida Scripps, W. Templeton Johnson,

Andrew Ekern, Elizabeth B. Kelly, and Chas. E. Kelly, owners of lots fronting on Trias Street, in the City of San Diego, California, from Pine Street to Cherry Street, (also known as Cedar Street), be, and they are hereby granted permission to grade said Trias Street, between said points, to its full width, and to its official grade, by private contract, at their own expense, according to the specifications therefor contained in Ordinance No. 3510 of the ordinances of said City.

In Case any electric poles or apparatus, or any public service pipes or conduits are encountered in the course of such private improvement, the person making such improvement shall serve notice upon the person, company or corporation owning or controlling such public utilities, to lower, remove or protect the same before such private improvement shall be made.

Provided, that as a part of said work, said property owners shall construct and install sufficient and proper fences, guards and barriers to safeguard said street, and shall also construct all necessary conduits, drains, pipes, catch-basins and gutters for the proper drainage of said street, between said points.

That all of said work shall be done under the direction and to the satisfaction of the Superintendent of Streets of said City, and all surplus dirt shall be deposited at the places designated by said Superintendent of Streets.

That said work shall be commenced on or before the 24th day of February, 1913, and shall be fully completed on or before the 24th day of, April, 1913.

Passed and adopted by the said Common Council of the said City of San Diego, California, this 10th day of February, 1913, by the following vote, to-wit:

AYES---COUNCILMEN Adams, Fay, Sehon, Woods and Dodson.

NOES---NONE.

ABSENT-NONE.

A. E. Dodson,

President of the Common Council of the City of  
San Diego, California.

I HEREBY CERTIFY that the above and foregoing Resolution was passed by the Common Council of the said City of San Diego, at the time and by the vote above stated.

Allen H. Wright,

City Clerk of the City of San Diego, California, and Ex-Officio  
Clerk of the Common Council of Said City of San Diego.

(SEAL)

By W. E. Bartlett Deputy.

I HEREBY CERTIFY that the above and foregoing is a full, true and correct copy of Resolution No. 12922 of the Resolutions of the City of San Diego, California as adopted by the Common Council of said City on the 10th day of February, 1913.

Allen H. Wright,

City Clerk of the City of San Diego, California.

By Y. A. Jacques Deputy.

# R E S O L U T I O N N O. 12923.

GRANTING PERMISSION TO PROPERTY OWNERS ON THIRD  
STREET, TO GRADE BY PRIVATE CONTRACT.

BE IT RESOLVED By the Common Council of the City of San Diego, as follows:

That in pursuance of a petition therefor, as contained in Document No. 58133, on file in the office of the City Clerk of said City, McFadden & Buxton, Walter L. Brown, Mrs. J. F. Brooks, Cora S. Armitage, Mrs. Marie Bub, and E.C. Hinkle, owners of property fronting on Third Street, in the City of San Diego, California, from the north line of Ivy Street

to the south line of Juniper Street, be, and they are hereby granted permission to grade said Third Street, between said points, to its full width, and to its official grade, by private contract, at their own expense, according to the specifications therefor contained in Ordinance No. 3510 of the ordinances of said City.

In case any electric poles or apparatus, or any public service pipes or conduits are encountered in the course of such private improvement, the person making such improvement shall serve notice upon the person, company or corporation owning or controlling such public utilities, to lower, remove or protect the same before such private improvement shall be made.

Provided, that as a part of said work, said property owners shall construct and install sufficient and proper fences, guards and barriers to safeguard said street, and shall also construct all necessary conduits, drains, pipes, catch-basins and gutters for the proper drainage of said street, between said points.

That all of said work shall be done under the direction and to the satisfaction of the Superintendent of Streets of said City, and all surplus dirt shall be deposited at the places designated by said Superintendent of Streets.

That said work shall be commenced on or before the 24th day of February, 1913, and shall be fully completed on or before the 24th day of, April, 1913.

Passed and adopted by the said Common Council of the said City of San Diego, California, this 10th day of February, 1913, by the following vote, to-wit:

AYES---COUNCILMEN Adams, Fay, Sehon, Woods and Dodson.

NOES---NONE.

ABSENT-NONE.

A. E. Dodson,

President of the Common Council of the City of  
San Diego, California.

I HEREBY CERTIFY that the above and foregoing Resolution was passed by the Common Council of the said City of San Diego, at the time and by the vote above stated.

Allen H. Wright,

City Clerk of the City of San Diego, California, and Ex-Officio  
Clerk of the Common Council of Said City of San Diego.

(SEAL)

By W. E. Bartlett Deputy.

I HEREBY CERTIFY that the above and foregoing is a full, true and correct copy of Resolution No. 12923 of the Resolutions of the City of San Diego, California as adopted by the Common Council of said City on the 10th day of February, 1913.

Allen H. Wright,

City Clerk of the City of San Diego, California.

By\*\*\* Y. A. Jacques Deputy.

# R E S O L U T I O N N O. 1 2 9 2 4.

## GRANTING PERMISSION TO PROPERTY OWNERS ON HOWARD AVENUE TO GRADE BY PRIVATE CONTRACT.

BE IT RESOLVED By the Common Council of the City of San Diego, as follows:

That in pursuance of a petition therefor, as contained in Document No. 58004, on file in the office of the City Clerk of said City, C. H. Lampe, Wm. H. Francis, Herrick S. Cole and Geo. H. Merriken, owners of lots fronting on Howard Avenue, between the east line of Park Boulevard and the west line of Georgia Street, be, and they hereby are, granted permission to grade said Howard Avenue, between said points, to its full width, and to its official grade, by private contract, at their own expense, according to the specifications

therefor contained in Ordinance No. 3510 of the ordinances of said City.

In case any electric poles or apparatus, or any public service pipes or conduits are encountered in the course of such private improvement, the person making such improvement shall serve notice upon the person, company or corporation owning or controlling such public utilities, to lower, remove or protect the same before such private improvement shall be made.

Provided, that as a part of said work, said property owners shall construct and install sufficient and proper fences, guards and barriers to safeguard said street, and shall also construct all necessary conduits, drains, pipes, catch-basins and gutters for the proper drainage of said street, between said points.

That all of said work shall be done under the direction and to the satisfaction of the Superintendent of Streets of said City, and all surplus dirt shall be deposited at the places designated by said Superintendent of Streets.

That said work shall be commenced on or before the 24th day of February, 1913, and shall be fully completed on or before the 24th day of, April, 1913.

Passed and adopted by the said Common Council of the said City of San Diego, California, this 10th day of February 1913, by the following vote, to-wit:

AYES---COUNCILMEN Adams, Fay, Sehon, Woods and Dodson.

NOES---NONE.

ABSENT-NONE.

A. E. Dodson,

President of the Common Council of the City of  
San Diego, California.

I HEREBY CERTIFY that the above and foregoing Resolution was passed by the Common Council of the said City of San Diego, at the time and by the vote above stated.

Allen H. Wright,

City Clerk of the City of San Diego, California, and Ex-Officio  
Clerk of the Common Council of Said City of San Diego.

(SEAL)

By W. E. Bartlett Deputy.

I HEREBY CERTIFY that the above and foregoing is a full, true and correct copy of Resolution No. 12924 of the Resolutions of the City of San Diego, California as adopted by the Common Council of said City on the 10th day of February, 1913.

Allen H. Wright,

City Clerk of the City of San Diego, California.

By Y. A. Jacques Deputy.

#### RESOLUTION NO. 12925.

GRANTING PERMISSION TO PROPERTY OWNERS TO GRADE

McKEE STREET, TUPPER STREET AND SUBLETT STREET,

IN MIDDLETOWN ADDITION, IN THE CITY OF SAN DIEGO,

CALIFORNIA, BY PRIVATE CONTRACT.

BE IT RESOLVED By the Common Council of the City of San Diego, as follows:

That in pursuance of a petition therefor, as contained in Document No. 58808, on file in the office of the City Clerk of said City, W. E. Walsh, Sam Ferry Smith and B. J. Edmonds, be, and they hereby are, granted permission to grade, to a provisional grade, a roadway, fifteen feet in width, on McKee Street, Tupper Street and Sublett Street, in Middletown Addition, in the City of San Diego, by private contract, at their own expense, according to the specifications therefor contained in Ordinance No. 3510 of the ordinances of said City.



In case any electric poles or apparatus, or any public service pipes or conduits are encountered in the course of such improvement, the persons making such improvement shall serve notice upon the person, company or corporation owning or controlling such public utilities, to lower, remove or protect the same before such private improvement shall be made.

Provided, that as a part of said work, said property owners shall construct and install sufficient and proper fences, guards and barriers to safeguard said street, and shall also construct all necessary conduits, drains, pipes, catch-basins and gutters for the proper drainage of said street, between said points.

That all of said work shall be done under the direction and to the satisfaction of the Superintendent of Streets of said City, and all surplus dirt shall be deposited at the places designated by said Superintendent of Streets.

That said work shall be commenced on or before the 24th day of February, 1913, and shall be fully completed on or before the 24th day of, June, 1913.

Passed and adopted by the said Common Council of the said City of San Diego, California, this 10th day of February, 1913, by the following vote, to-wit:

AYES---COUNCILMEN Adams, Fay, Sehon, Woods and Dodson.

NOES---NONE.

ABSENT-NONE.

A. E. Dodson,

President of the Common Council of the City of  
San Diego, California.

I HEREBY CERTIFY that the above and foregoing Resolution was passed by the Common Council of the said City of San Diego, at the time and by the vote above stated.

Allen H. Wright,

City Clerk of the City of San Diego, California, and Ex-Officio  
Clerk of the Common Council of Said City of San Diego.

(SEAL)

By W. E. Bartlett Deputy.

I HEREBY CERTIFY that the above and foregoing is a full, true and correct copy of Resolution No. 12925 of the Resolutions of the City of San Diego, California, as adopted by the Common Council of said City on the 10th day of February, 1913.

Allen H. Wright,

City Clerk of the City of San Diego, California.

By Y. A. Jacques Deputy.

#### R E S O L U T I O N N O. 1 2 9 2 6.

BE IT RESOLVED, by the Common Council of the City of San Diego, as follows:

That the City Engineer of the City of San Diego, California, be and he is hereby authorized and directed to furnish to this Common Council a careful estimate of the number of cubic yards of excavation and the number of cubic yards of embankment necessary to bring Florida Street in the City of San Diego, California, for the entire width of said street, from property line to property line, from the north line of the 1400 acre public park to the south line of Adams Avenue, including the entire width and length of all intersections of said Florida Street with cross streets, between said points, to its official grade and cross-section, excepting such portion of the said Florida Street and the said intersections of streets between said points required by law to be kept in order or repair by any person or company having railroad tracks thereon;

That said estimate shall be made in duplicate, one copy of which shall be kept on file in the office of the said City Engineer and shall, during office hours, be accessible

for inspection by any person who may desire to inspect the same; that the said estimate shall include plans and specifications of any and all culverts and bridges which it may be necessary to construct in doing said work.

And said City Engineer is further directed to furnish this Common Council with a description of the exterior boundaries of the district of lands to be affected and benefited by, and to be assessed to pay the costs and expenses of the aforesaid work or improvement.

#### RESOLUTION NO. 12927.

BE IT RESOLVED, by the Common Council of the City of San Diego, as follows:

That the City Engineer of the City of San Diego, California, be and he is hereby authorized and directed to furnish to this Common Council a careful estimate of the number of cubic yards of excavation and the number of cubic yards of embankment necessary to bring Arnold Street in the City of San Diego, California, for the entire width of said street, from property line to property line, from the north line of Dwight Street to the south line of University Avenue including the entire width and length of all intersections of said Arnold Street with cross streets, between said points, to its official grade and cross-section, excepting such portion of the said Arnold Street and the said intersections of streets between said points required by law to be kept in order or repair by any person or company having railroad tracks thereon;

That said estimate shall be made in duplicate, one copy of which shall be kept on file in the office of the City Engineer and shall, during office hours, be accessible for inspection by any person who may desire to inspect the same; that the said estimate shall include plans and specifications of any and all culverts and bridges which it may be necessary to construct in doing said work.

And said City Engineer is further directed to furnish this Common Council with a description of the exterior boundaries of the district of lands to be affected and benefited by, and to be assessed to pay the costs and expenses of the aforesaid work or improvement.

#### RESOLUTION NO. 12928.

BE IT RESOLVED, by the Common Council of the City of San Diego, as follows:

That the City Engineer of the City of San Diego, California, be and he is hereby authorized and directed to furnish to this Common Council a careful estimate of the number of cubic yards of excavation and the number of cubic yards of embankment necessary to bring Herschell Street in LaJolla Park, in the City of San Diego, California, for the entire width of said street, from property line to property line, from the southerly line of Prospect Street to the northerly line of Wall Street, including the entire width and length of all intersections of said Herschell Street with cross streets, between said points, to its official grade and cross-section, excepting such portion of the said Herschell Street and the said intersections of streets between said points required by law to be kept in order or repair by any person or company having railroad tracks thereon;

That said estimate shall be made in duplicate, one copy of which shall be kept on file in the office of the said City Engineer and shall, during office hours, be accessible for inspection by any person who may desire to inspect the same; that the said estimate shall include plans and specifications of any and all culverts and bridges which it may be necessary to construct in doing said work.

And said City Engineer is further directed to furnish this Common Council with a description of the exterior boundaries of the district of lands to be affected and benefited by, and to be assessed to pay the costs and expenses of the aforesaid work or improvement.

## R E S O L U T I O N   N O .   1 2 9 2 9 .

BE IT RESOLVED, by the Common Council of the City of San Diego, as follows:

That the City Engineer of the City of San Diego, California, be and he is hereby authorized and directed to furnish to this Common Council a careful estimate of the number of cubic yards of excavation and the number of cubic yards of embankment necessary to bring Illinois Street in the City of San Diego, California, for the entire width of said street, from property line to property line, from the north line of University Avenue to the south line of El Cajon Avenue, including the entire width and length of all intersections of said Illinois Street with cross streets, between said points, to its official grade and cross-section, excepting such portion of the said Illinois Street and the said intersections of streets between said points required by law to be kept in order or repair by any person or company having railroad tracks thereon;

That said estimate shall be made in duplicate, one copy of which shall be kept on file in the office of the said City Engineer and shall, during office hours, be accessible for inspection by any person who may desire to inspect the same; that the said estimate shall include plans and specifications of any and all culverts and bridges which it may be necessary to construct in doing said work.

And said City Engineer is further directed to furnish this Common Council with a description of the exterior boundaries of the district of lands to be affected and benefited by, and to be assessed to pay the costs and expenses of the aforesaid work or improvement.

## R E S O L U T I O N   N O .   1 2 9 3 0 .

BE IT RESOLVED, by the Common Council of the City of San Diego, as follows:

That the City Engineer of the City of San Diego, California, be and he is hereby authorized and directed to furnish to this Common Council a careful estimate of the number of cubic yards of excavation and the number of cubic yards of embankment necessary to bring Ohio Street in the City of San Diego, California, for the entire width of said street, from property line to property line, from the north line of University Avenue to the south line of El Cajon Avenue including the entire width and length of all intersections of said Ohio Street with cross streets, between said points, to its official grade and cross-section, excepting such portion of the said Ohio Street and the said intersections of streets between said points required by law to be kept in order or repair by any person or company having railroad tracks thereon;

That said estimate shall be made in duplicate, one copy of which shall be kept on file in the office of the said City Engineer and shall, during office hours, be accessible for inspection by any person who may desire to inspect the same; that the said estimate shall include plans and specifications of any and all culverts and bridges which it may be necessary to construct in doing said work.

And said City Engineer is further directed to furnish this Common Council with a description of the exterior boundaries of the district of lands to be affected and benefited by, and to be assessed to pay the costs and expenses of the aforesaid work or improvement.

## R E S O L U T I O N   N O .   1 2 9 3 1 .

BE IT RESOLVED, By the Common Council of the City of San Diego, as follows;

That the City Engineer of said City is hereby directed to furnish this Common Council with a description of the exterior boundaries of the district of lands to be affected and benefited by, and to be assessed to pay the costs, damages and expenses of, the closing of the alley in block 92, of Mannasse & Schiller's Addition, in said City of

San Diego, from the west line of Pueblo Lot 1157 to the east line of lots 18 and 31 (prolonged across said alley,) in said block, as petitioned for in Document No. 57252, on file in the office of the City Clerk of said City.

R E S O L U T I O N N O. 1 2 9 3 2.

BE IT RESOLVED, by the Common Council of the City of San Diego, as follows:

That the City Engineer of said City is hereby directed to furnish this Common Council with a description of the exterior boundaries of the district of lands to be affected and benefited by, and to be assessed to pay the costs, damages and expenses of, the closing of the westerly fifteen (15) feet of Cerro Gordo Avenue, in said City of San Diego, from the north line of Pacific View Homestead Tract to the south line of Pacific View Homestead Tract.

R E S O L U T I O N N O. 1 2 9 3 3.

RESOLUTION OVER RULING APPEAL UNIVERSITY AVENUE.

BE IT RESOLVED, by the Common Council of the City of San Diego, as follows:

That the protest of Allan H. Hawley, Riley Knight, J. M. Fisher, and L. C. Cole, from the Superintendent of Streets assessment for paving and otherwise improving University Avenue, in the City of San Diego, California, from the east line of Park Boulevard to the west line of First Street, as per resolution of Intention No. 10377, adopted March 11, 1912, be and the same is hereby denied and over-ruled, and the Superintendent of Streets assessment warrant and diagram for said work is hereby confirmed and approved.

R E S O L U T I O N N O. 1 2 9 3 3  $\frac{1}{2}$ .

BE IT RESOLVED, By the Common Council of the City of San Diego, as follows:

That it be and is hereby determined by this Common Council that Newton avenue from the east line of Thirteenth Street to the west line of Twenty-sixth Street be improved between said points by the construction of sidewalks and curbs thereon, in accordance with the specifications for such work, as contained in Ordinance No. 4860 approved Sept. 30, 1912.

That the owners of property fronting upon said avenue between said points shall have until the 15th day of April, 1913 within which to construct sidewalks and curbs thereon at private contract.

That the City Engineer be and he is hereby authorized and directed to prepare a profile of the sidewalk of said avenue between said points, and furnish to any person applying therefor an estimate of the number of cubic yards of excavation or embankment necessary to bring any portion of the sidewalk of said avenue to its official grade.

That on said 15th day of April, 1913, said City Engineer shall furnish this Council a detailed report showing the amount of sidewalking and curbing yet to be done on said avenue between said points.

That the City Clerk advertise the fact that said improvement has been decided upon, and that property owners desiring to construct sidewalks and curbs by private contract must complete said work on or before the said 15th day of April, 1913.

R E S O L U T I O N N O. 1 2 9 3 4.

RESOLUTION DENYING APPEALS OR PROTESTS IN THE MATTER OF PAVING UNIVERSITY AVENUE.

BE IT RESOLVED, By the Common Council of the City of San Diego, as follows:

That the communication of Charles L. Marks, contained in Document No. 58770, filed with the Clerk of the Common Council, February 5th, 1913, and the petition of Mr. and Mrs.

C. M. Pearson, contained in Document No. 58849, filed with the Clerk of the Common Council, February 7th, 1913, each purporting to be protests and appeals from the Superintendent of Streets acceptance of the work and assessment for the paving and otherwise improving University Avenue from the east line of Park Boulevard to the west line of First Street, in the City of San Diego, California, as per Resolution of Intention No. 10377, adopted March 11th, 1912, be and the same are and each of them is, hereby denied a hearing and stricken out, on the grounds that the said purported appeals and protests were not filed within thirty days from the date of the warrant in the matter of said assessment, as provided by law or at all, and the Superintendent of Streets assessment warrant and diagram for said work is hereby confirmed and approved.

R E S O L U T I O N   N O .   1 2 9 3 5 .

RESOLUTION OVER-RULING APPEAL FROM UNIVERSITY AVE. ASSESSMENT.

BE IT RESOLVED, By the Common Council of the City of San Diego, as follows:

That the appeal of C. Wardlaw, filed in the Office of the Clerk of the Common Council, on January 16th, 1913, from the Superintendent of Streets assessment for paving and otherwise improving University Avenue from the east line of Park Boulevard to the west line of First Street, as per Resolution of Intention No. 10377, adopted March 11, 1912, be, and the same is hereby over-ruled and the Superintendent of Streets assessment warrant and diagram for said work is hereby confirmed and approved.

R E S O L U T I O N   N O .   1 2 9 3 6 .

BE IT RESOLVED, By the Common Council of the City of San Diego, as follows:

That the Engineer submit a list of elevations to establish the grade of State Street, between the north line of Chalmers Street and the north line of Willow Street.

R E S O L U T I O N   N O .   1 2 9 3 7 .

BE IT RESOLVED by the Common Council of the City of San Diego as follows:

That the City Engineer submit a list of elevations to establish the grade of Chalmers Street, between the east line of Columbia Street and the west line of State Street.

R E S O L U T I O N   N O .   1 2 9 3 8 .

BE IT RESOLVED, by the Common Council of the City of San Diego, as follows:

That the City Engineer submit a list of elevations to establish the grade of Greely Avenue, from the east line of 30th Street to the west line of 32nd Street.

R E S O L U T I O N   N O .   1 2 9 3 9 .

BE IT RESOLVED by the Common Council of the City of San Diego as follows:

That the Water Department be and it is hereby authorized to make the following extensions, to-wit:

2" main in Bryant St, from 200' E of E line of P.L. 264, to lots 5 & 6, Block "D", Weeks Add. Approximately 450 feet.

2" main in 31st St., from 10' S of C of Ash Street to Lots 6 & 7, Block 35, South Park Addition, Approximately 210 feet.

2" main in Redwood St., from 10' E of C of Herman St. to Lot 10, Block 8, Frary Hts. Add. Approximately 120 feet.

R E S O L U T I O N   N O .   1 2 9 4 0 .

BE IT RESOLVED by the Common Council of the City of San Diego as follows:

That the appointment by the Board of Health of Dr. O. A. Diller, vice, Dr. Cyril Golding, as Assistant Meat and Dairy Inspector, be and it is hereby confirmed.

R E S O L U T I O N   N O .   1 2 9 4 1 .

BE IT RESOLVED by the Common Council of the City of San Diego, as follows:

That the San Diego Consolidated Gas & Electric Company be and it is hereby granted permission to erect the following signs, subject to the approval of the Electrical Inspector, for

- A. C. Hartnack, 1052 5th St. W/S of St, bet "C" & "D" Sts.
- " " " " " " " " " " " "
- Dennis, Weiss & Dowell, 1220 F St, N/S of Street.
- Fred Hyers, 1327 D Street, S/S of Street.

R E S O L U T I O N   N O .   1 2 9 4 2 .

BE IT RESOLVED by the Common Council of the City of San Diego, as follows:

That the Chief of Police be and he is hereby authorized to issue Permit No. 2, to E. Georggin, who resides at No. 1165 Fourth Street, to carry concealed a pistol or revolver, said permit being for the year ending February 10, 1914, under the provisions of Ordinance No. 4928.

R E S O L U T I O N   N O .   1 2 9 4 3 .

BE IT RESOLVED by the Common Council of the City of San Diego as follows:

That the Department of Finance, Ways and Means, be and it is hereby authorized and directed to accept the bid of the Commercial Print Shop for the printing and furnishing of supplies for the Coming General Election, according to the recommendation of the Superintendent of the Department of Finance, Ways and Means, contained in Document No. 58898, on file in the office of the City Clerk.

R E S O L U T I O N   N O .   1 2 9 4 4 .

BE IT RESOLVED by the Common Council of the City of San Diego, as follows:

That the Superintendent of the Department of Water of the City of San Diego is hereby authorized and empowered to establish a branch office at Pacific Beach, in the City of San Diego, for the collection of the water rates accruing from that part of the City, and

Said Superintendent is further authorized to pay one per cent. (1%) of the amount collected at said branch office for the services of collecting said rates and the work incident thereto.

R E S O L U T I O N   N O .   1 2 9 4 5 .

BE IT RESOLVED by the Common Council of the City of San Diego, as follows:

That the following appointments and promotions be and they hereby are made in the San Diego Fire Department:

- E. Mix, from Probation to Fireman, 2nd Class;
- W. B. Frash from probation to Fireman, 2nd Class;
- Lee Matthews, from probation to Fireman, 2nd Class;
- M. F. Myers, from Fireman, 2nd Class to Fireman 1st Class;
- Fred Lambert, from Fireman, 2nd Class to Fireman, 1st Class;
- H. A. Bacon, from Stoker to Engineer;



A. Messinger, from Fireman, 1st class to Stoker;  
 V. F. McClure, from Fireman, 1st Class to Auto Driver;  
 Harold Lindsey, from Fireman, 1st Class to Auto Driver;  
 Frank W. Sebrean to be appointed Auto Driver;  
 H. L. Golay, from Auto Driver to Engineer @ \$100.00 per month, as provided for  
 in Ordinance No. 4944, said appointment to take effect February 1st, 1913.

R E S O L U T I O N N O. 1 2 9 4 6.

BE IT RESOLVED by the Common Council of the City of San Diego, as follows:

That the sum of \$16.32 be refunded to Mr. W. J. Hammond on sewer permits Nos. 9396 and 9397; said sum being difference between the amount advanced (\$47.50) and the actual cost of construction, plus permit price.

R E S O L U T I O N N O. 1 2 9 4 7.

BE IT RESOLVED by the Common Council of the City of San Diego, as follows:

That the City Clerk be and he is hereby authorized to issue to John D. Spreckels, President of the Southern California Mountain Water Company, on behalf of the City of San Diego, a life permit to hunt and fish upon the properties and waters recently conveyed by said Company to the said City of San Diego.

R E S O L U T I O N N O. 1 2 9 4 8.

BE IT RESOLVED by the Common Council of the City of San Diego, as follows:

That the Auditor be and he is hereby authorized to issue the following licenses, subject to regulation by the Police Department:

John Conomakes, Peanut and Popcorn stand at southwest corner of 5th and E Streets, after 6 o'clock P.M.

C. H. Hemme, Transfer stand at 750 Fourth Street, Machine No. 85436.

R. F. Sickler, Lunch Stand, 557 Fifth Street.

Dodge's Scenic Trips, Auto Stand on 4th Street, between "B" and "C" Streets. Machine No. 85543.

Frank Hull, Auto Stand at foot of H Street.

J. E. Wallace, Auto Stand on 4th Street, between "B" and "C" Streets, after 6 o'clock P.M., in daytime outside of the congested district.

I HEREBY CERTIFY that the above and foregoing are full, true and correct copies of Resolutions Nos. 12926, 12927, 12928, 12929, 12930, 12931, 12932, 12933, 12934, 12935, 12936, 12937, 12938, 12939, 12940, 12941, 12942, 12943, 12944, 12945, 12946, 12947 and 12948 of the Resolutions of the City of San Diego, California as adopted by the Common Council of said City on the 10th day of February, 1913.

Allen H. Wright,

City Clerk of the City of San Diego, California.

By J. A. Jacques Deputy.

R E S O L U T I O N N O. 1 2 9 4 9.

BE IT RESOLVED by the Common Council of the City of San Diego as follows:

That permission be and it is hereby granted W. T. Curtis to install a crude oil storage tank of 1200 gallons capacity, for himself, at southwest corner of 5th and Kalmia Streets, subject to the approval of the Fire Marshal.

R E S O L U T I O N N O. 1 2 9 5 0.

BE IT RESOLVED BY THE Common Council of the City of San Diego as follows:

That permission be and it is hereby granted to F. B. Jones to install a crude oil storage tank of 1000 gallons capacity, for F. A. Schneider, at the northeast corner of 8th and H Streets, subject to the approval of the Fire Marshal.

R E S O L U T I O N N O. 1 2 9 5 1.

BE IT RESOLVED by the Common Council of the City of San Diego as follows:

That permission be and it is hereby granted L. H. Arnold Co. to install a distillate storage tank for Pacific Building Company at corner of 7th and E Streets, with a capacity of 250 gallons, subject to the approval of the Fire Marshal.

R E S O L U T I O N N O. 1 2 9 5 2.

BE IT RESOLVED by the Common Council of the City of San Diego as follows:

That permission be and it is hereby granted Schultheiss Brothers Co. to install a 250 gallon Storage tank for Miss. Schaffnet at No. 1543 8th Street, subject to approval of the Fire Marshal.

R E S O L U T I O N N O. 1 2 9 5 3.

BE IT RESOLVED by the Common Council of the City of San Diego as follows:

That permission be and it is hereby granted the Ingle Manufacturing Company to install a Crude Oil Storage Tank for F. M. Heller at Corner of 18th and "E" Streets, subject to the approval of the Fire Marshal.

R E S O L U T I O N N O. 1 2 9 5 4.

BE IT RESOLVED by the Common Council of the City of San Diego as follows:

That the Building Inspector be and he is hereby authorized to issue a Permit to R. S. Flint to move a two room house, about 10' by 20' in dimension, from 820 Front Street to Lot 1, Block 33, Spencer's Addition, being on 33rd Street, near R Street.

R E S O L U T I O N N O. 1 2 9 5 5.

BE IT RESOLVED by the Common Council of the City of San Diego as follows:

That permission be and it is hereby granted E. P. Brookes to do blasting on Boston Avenue, between 29th and 30th Streets, subject to the usual regulations.

R E S O L U T I O N N O. 1 2 9 5 6.

BE IT RESOLVED by the Common Council of the City of San Diego, as follows:

That permission be and it is hereby granted Will Jereslaw, agent, to remove one tree from in front of Lot "C", Block 386, No. 3227 Fifth Street. The tree stands in entrance to Electric Garage now under construction.

R E S O L U T I O N N O. 1 2 9 5 7.

BE IT RESOLVED by the Common Council of the City of San Diego as follows:

That permission be and it is hereby granted the Nauman Dye Works to install a steam boiler at the corner of 16th and H Streets, subject to the approval of the Boiler Inspector.

R E S O L U T I O N N O. 1 2 9 5 8.

BE IT RESOLVED by the Common Council of the City of San Diego as follows:

That permission be and it is hereby granted M. F. Heller to install a Steam Boiler

at the south corner of 18th and "E" Streets, subject to the approval of the Boiler Inspector.

R E S O L U T I O N N O. 1 2 9 5 9.

BE IT RESOLVED by the Common Council of the City of San Diego as follows:

That A. J. Cohn, be and he is hereby granted permission to remove a eucalyptus tree on Fifth Street, between Beech and Ash Streets, on the east side of the Street, to make room for a new building.

R E S O L U T I O N N O. 1 2 9 6 0.

BE IT RESOLVED by the Common Council of the City of San Diego as follows:

That the Property Owners on the west side of Campus Avenue, between Tyler and Van Buren, in the City of San Diego, be and they are hereby granted permission to remove trees from in front of their property, provided, they replace same with trees that are similar to the ones now growing on said street.

R E S O L U T I O N N O. 1 2 9 6 1.

BE IT RESOLVED by the Common Council of the City of San Diego as follows:

That the San Diego Consolidated Gas & Electric Company, be and they are hereby authorized to install an electric meter in the new Federal Building, without inspection by the City Electrician.

R E S O L U T I O N N O. 1 2 9 6 2.

BE IT RESOLVED by the Common Council of the City of San Diego as follows:

That the Water Department be and it is hereby authorized to make the following extensions, to-wit:

2" main in Hortensia Street, from 350 feet, N.E. of N. line of Pine Street to lot 3, block 529, Old Town Add. Approx. 150 feet.

2" main in Redwood & 31st St. from 260' E of E line of Grim St. to Lots 25 to 28, Block 10, Frary Hts. Add. Approx. 300 feet.

2" main in Harasthy Street, from 79 feet W of W line of Union Street to lot 12, block 21, Middletown Addition, approximately 120 feet.

2" main in Spruce Street, from 455 feet E of E line of Granada Street to lots 23 & 24, blk B, Wallace Hts Add. Approx. 120 feet.

2" main in Ida St. from 210' N of N line of Ash St. to Lot 22, Blk. 17, M. Santee's Add. Approx. 250', Extra Pipe for cause of Charity.

1" main in Artic St. from 66' S of S line of McNealy St to lot 7, Blk. 188, Middletown Add. Approx 200'. Party will furnish 50' of 1" pipe.

R E S O L U T I O N N O. 1 2 9 6 3.

BE IT RESOLVED by the Common Council of the City of San Diego as follows:

That the Auditor be and he is hereby authorized to issue a wholesale Liquor License at No. 1142 "D" Street to F. Aa Heim, as successor to Hodson & Lawton, subject to regulation by the Police Department, and also, provided no liquors be consumed at the place of business above named.

I HEREBY CERTIFY that the above and foregoing are full, true and correct copies of Resolutions Nos. 12949, 12950, 12951, 12952, 12953, 12954, 12955, 12956, 12957, 12958, 12959, 12960, 12961, 12962, and 12963 of the Resolutions of the City of San Diego, California as adopted by the Common Council of said City on the 13th day of February, 1913.

Allen H. Wright,  
City Clerk of the City of San Diego, California.  
By J. A. Jacques Deputy.

R E S O L U T I O N   N O .   1 2 9 6 4 .  
 GRANTING PERMISSION TO C. H. TINGEY TO GRADE A  
 PORTION OF HAWTHORN STREET BY PRIVATE CONTRACT.

BE IT RESOLVED By the Common Council of the City of San Diego, as follows:

That in pursuance of a petition therefor, as contained in Document No. 58657, on file in the office of the City Clerk of said City, C. H. Tingey be, and he is hereby granted permission to grade Hawthorn Street, in the City of San Diego, from the west line of Dale Street to the east line of 29th Street, to its full width, and to its official grade, by private contract, at his own expense, according to the specifications therefor contained in Ordinance No. 3510 of the ordinances of said City.

In case any electric poles or apparatus, or any public service pipes or conduits are encountered in the course of such private improvement, the person making such improvement shall serve notice upon the person, company or corporation owning or controlling such public utilities, to lower, remove or protect the same before such private improvement shall be made.

Provided, that as a part of said work, said C. H. Tingey shall construct and install sufficient and proper fences, guards and barriers to safeguard said street, and shall also construct all necessary conduits, drains, pipes, catch-basins and gutters for the proper drainage of said street, between said points.

That all of said work shall be done under the direction and to the satisfaction of the Superintendent of Streets of said City, and all surplus dirt shall be deposited at the places designated by said Superintendent of Streets.

That said work shall be commenced on or before the 15th day of February, 1913, and shall be fully completed on or before the 30th day of, March 1913.

Passed and adopted by the said Common Council of the said City of San Diego, California, this 13th day of February, 1913, by the following vote, to-wit:

AYES---COUNCILMEN Fay, Sehon and Woods.

NOES---NONE.

ABSENT-COUNCILMEN Adams and Dodson.

Percival E. Woods,

President Pro Tempore of the Common Council of the  
 City of San Diego, California.

I HEREBY CERTIFY that the above and foregoing Resolution was passed by the Common Council of the said City of San Diego, at the time and by the vote above stated.

Allen H. Wright,

City Clerk of the City of San Diego, California, and Ex-Officio  
 Clerk of the Common Council of Said City of San Diego.

(SEAL)

By W. E. Bartlett Deputy.

I HEREBY CERTIFY that the above and foregoing is a full, true and correct copy of Resolution No. 12964 of the Resolutions of the City of San Diego, California as adopted by the Common Council of said City on the 13th day of February, 1913.

Allen H. Wright,

City Clerk of the City of San Diego, California.

By Y. A. Jacques Deputy.

R E S O L U T I O N   N O .   1 2 9 6 5 .

BE IT RESOLVED by the Common Council of the City of San Diego as follows:

That the Auditor be and he is hereby authorized to issue the following licenses, subject to regulation by the Police Department:

R. B. Crabb, fruit and vegetables.

Ideal Rooming House, runner, provided only men be received at this hotel.

Howard Lemon, Express Stand, southwest corner of Seventh and "F" Streets.

#### RESOLUTION NO. 12966.

BE IT RESOLVED by the Common Council of the City of San Diego as follows:

That the sum of \$13.15 be and hereby is authorized to be refunded from the Water fund to W. L. Wiseman on account of expenses incurred on trip to Lower Otay, Barrett Dam and Morena for the purpose of investigating and reporting upon the condition of the machinery of the impounding system.

#### RESOLUTION NO. 12967.

BE IT RESOLVED by the Common Council of the City of San Diego as follows:

That there be and is hereby authorized to be paid for Plumbing Inspectors' Transportation allowance, during the month of January, 1913, as follows:-

L. S. Moore ..... \$25.00

Walter Bellon ..... \$15.00

A. C. Goedell ..... \$15.00

Guy C. Warner ..... \$15.00

#### RESOLUTION NO. 12968.

BE IT RESOLVED by the Common Council of the City of San Diego as follows:

That the Department of Water be and hereby is exempted from paying the regular dog tax on "Bull", a dog which has been connected with said department since 1899.

#### RESOLUTION NO. 12969.

BE IT RESOLVED, By the Common Council of the City of San Diego, as follows:

That the Superintendent of the Department of Water of the City of San Diego is hereby authorized and empowered to establish a branch office at Ocean Beach, in the City of San Diego, for the collection of the water rates accruing from that part of the City, and

Said Superintendent is further authorized to pay one per cent. (1%) of the amount collected at said branch office for the services of collecting said rates and the work incident thereto.

#### RESOLUTION NO. 12970.

BE IT RESOLVED by the Common Council of the City of San Diego as follows:

That the resignation of Walter H. Muller, as second Deputy City Clerk of the City of San Diego, be, and the same is hereby accepted, to take effect February 17, 1913.

That Hugh A. Sanders be, and he is hereby promoted from third Deputy City Clerk to second Deputy City Clerk, vice Walter H. Muller, resigned.

That Y. A. Jacques be, and he is hereby appointed third Deputy City Clerk, vice Hugh A. Sanders, promoted.

#### RESOLUTION NO. 12971.

BE IT RESOLVED, By the Common Council of the City of San Diego, as follows:

That Monday, the 24th day of February, 1913, at eleven o'clock A. M., in the Council Chamber at the City Hall, in the City of San Diego, California, be, and the same are hereby fixed as the time and place for hearing the appeal of J. T. Black, from the

Superintendent of Streets' assessment in the matter of grading and otherwise improving Grape Street, in said City, from the east line of Fern Street in Watkins & Biddle's Addition produced south, to a point 265 feet east from the east line of Ida Street, and also 31st Street, in said City, from the north line of Grape Street to the south line of Hawthorn Street, as per Resolution of Intention No. 11008.

The Clerk of the Common Council is hereby directed to give notice of the time and place of the hearing of said appeal, also of the acts complained of; said notice to be published in The Evening Tribune, a newspaper of general circulation published and circulated in the said City, for a period of five (5) days.

#### R E S O L U T I O N   N O .   1 2 9 7 2 .

BE IT RESOLVED, By the Common Council of the City of San Diego, as follows:

That Monday, the 24th day of February, 1913, at eleven o'clock A. M., in the Council Chamber at the City Hall, in the City of San Diego, California, be, and the same are hereby fixed as the time and place for hearing the appeal of Chas. E. Horning, A. Weinstock, and others, from the Superintendent of Streets' acceptance of the work and assessment in the matter of grading and otherwise improving Grape Street, in said City, from the east line of Fern Street in Watkins & Biddle's Addition produced south, to a point 265 feet east from the east line of Ida Street, and also 31st Street, in said City, from the north line of Grape Street to the south line of Hawthorn Street, as per Resolution of Intention No. 11008.

The Clerk of the Common Council is hereby directed to give notice of the time and place of the hearing of said appeal, also of the acts complained of; said notice to be published in The Evening Tribune, a newspaper of general circulation published and circulated in the said City, for a period of five (5) days.

#### R E S O L U T I O N   N O .   1 2 9 7 3 .

BE IT RESOLVED, By the Common Council of the City of San Diego, as follows:

That the diagram of the property affected or benefited by the proposed work or improvement to be done on Twenty-ninth Street between the north line of Seaman & Choate's Addition and the north line of South Park Addition, in said City of San Diego, as described in Resolution No. 11655, and to be assessed to pay the expenses thereof, which said diagram has been made by the City Engineer of the City of San Diego, California, pursuant to direction from this Common Council, and which said diagram is dated February 7th, 1913, be, and the same hereby is approved.

And the Clerk of said city is hereby directed at the time of this approval, to certify the fact and date thereof, and to immediately deliver said diagram so certified to the Superintendent of Streets of said City.

#### R E S O L U T I O N   N O .   1 2 9 7 4 .

BE IT RESOLVED, By the Common Council of the City of San Diego, as follows:

That the City Engineer be, and he is hereby authorized and directed to make the necessary diagrams of the property affected or benefited, and to be assessed to pay the costs, expenses and damages of grading and otherwise improving Sixth Street, in the City of San Diego, California, from the north line of B Street to the south line of the 1400 acre public park, and the grading and otherwise improving A Street, in said City, from the east line of Fifth Street to the west line of Seventh Street, particularly described in Resolution of Intention No. 12633, adopted January 8th, 1913.



Said diagram shall show the assessment district, and also the boundaries and dimensions of the respective lots or parcels of land within said district, and each of such lots or parcels of land ~~within said district, and each of such lots or parcels of land~~ shall be given a separate number in red ink on said diagram, also the relative location of the same to the said work, all within the limits of the said assessment district made by said Common Council.

I HEREBY CERTIFY that the above and foregoing are full, true and correct copies of Resolutions Nos. 12965, 12966, 12967, 12968, 12969, 12970, 12971, 12972, 12973 and 12974 of the Resolutions of the City of San Diego, California as adopted by the Common Council of said City on the 13th day of February, 1913.

Allen H. Wright,

City Clerk of the City of San Diego, California.

By Y. A. Jacques Deputy.

R E S O L U T I O N N O. 1 2 9 7 5.

GRANTING PERMISSION TO M. D. GOODBODY TO GRADE A  
PORTION OF THORN STREET BY PRIVATE CONTRACT.

BE IT RESOLVED By the Common Council of the City of San Diego, as follows:

That in pursuance of a petition therefor, as contained in Document No. 48076, on file in the office of the City Clerk of said City, M. D. Goodbody be, and he is hereby granted permission to grade Thorn Street, in the City of San Diego, California, between the west line of Brant Street and the west line of Curlew Street, to its full width, and to its official grade, by private contract, at his own expense, according to the specifications therefor contained in Ordinance No. 3510 of the ordinances of said City. Provided, that as a part of said work, said M. D. Goodbody shall construct and install sufficient and proper fences, guards and barriers to safeguard said street, and shall also construct all necessary conduits, drains, pipes, catch-basins and gutters for the proper drainage of said street, between said points.

In case any electric poles or apparatus, or any public service pipes or conduits are encountered in the course of such private improvement, the person making such improvement shall serve notice upon the person, company or corporation owning or controlling such public utilities, to lower, remove or protect the same before such private improvement shall be made.

That all of said work shall be done under the direction and to the satisfaction of the Superintendent of Streets of said City, and all surplus dirt shall be deposited at the places designated by said Superintendent of Streets.

That said work shall be commenced on or before the 15th day of February, 1913, and shall be fully completed on or before the 30th day of March, 1913.

Passed and adopted by the said Common Council of the said City of San Diego, California, this 13th day of February, 1913, by the following vote, to-wit:

AYES---COUNCILMEN Fay, Sehon and Woods.

NOES---NONE.

ABSENT-COUNCILMEN Adams and Dodson.

Percival E. Woods,

President Pro Tempore of the Common Council of the  
City of San Diego, California.

I HEREBY CERTIFY that the above and foregoing Resolution was passed by the Common Council of the said City of San Diego, at the time and by the vote, above stated.

Allen H. Wright,

City Clerk of the City of San Diego, California, and Ex-Officio  
Clerk of the Common Council of the City of San Diego.

(SEAL)

By W. E. Bartlett Deputy.

I HEREBY CERTIFY that the above and foregoing is a full, true and correct copy of Resolution No. 12975 of the Resolutions of the City of San Diego, California as adopted by the Common Council of said City on the 13th day of February, 1913.

Allen H. Wright,

City Clerk of the City of San Diego, California.

By Y. A. Jacques Deputy.

R E S O L U T I O N N O. 1 2 9 7 6.

REFERRING WORK TO THE COMMISSIONERS IN THE MATTER OF  
THE IMPROVEMENT OF SIXTH STREET, IN THE CITY OF SAN  
DIEGO, CALIFORNIA, FROM THE NORTH LINE OF B STREET  
TO THE SOUTH LINE OF THE 1400 ACRE PUBLIC PARK, AND  
OF A STREET FROM THE EAST LINE OF FIFTH STREET TO  
THE WEST LINE OF SEVENTH STREET.

WHEREAS, by Resolution Ordering Work No. 12870, the Common Council of the City of San Diego, California, did order the following improvement, to-wit:

The grading, to the official grade thereof, of the following streets in said City of San Diego, California, to-wit:

SIXTH STREET, for the entire width of said street, from property line to property line, from the north line of B Street to the south line of the 1400 acre public park, including the entire width and length of the intersections of said Sixth Street with all cross streets, between said points, (excepting a strip of land fourteen feet wide on the west side of said Sixth Street, between the south line of Beech Street and the south line of the 1400 acre public park, already graded to the official grade); and,

A STREET, for the entire width of said street, from property line to property line, from the east line of Fifth Street to the west line of Seventh Street, (excepting the intersection of said A Street with Sixth Street).

Said grading of said streets, between the points hereinbefore mentioned, shall be done according to the specifications therefor contained in Ordinance No. 3510 of the ordinances of said City, and according to, and as shown upon the plans and drawings contained in Document No. 57191, on file in the office of the City Clerk of said City, and copies of which are on file in the office of the City Engineer of said City.

Also, as a part of said work, the construction of cement concrete sidewalks and cement concrete curbing on both sides of the said Sixth Street, from the north line of B Street to the south line of the 1400 acre public park, including the returns at the intersections of said Sixth Street with all cross streets, between said points, (excepting the sidewalks and curbing on the west side of said Sixth Street, from the north line of Beech Street to the south line of the 1400 acre public park, and also excepting the returns at the northwest and southwest corners of the intersection of said Sixth Street with Beech Street, and also excepting the returns at the northwest and southwest corners of the intersection of said Sixth Street with Cedar Street); and,

Also, as a part of said work, the construction of cement concrete sidewalks and cement concrete curbing on both sides of the said A Street, from the east line of Fifth Street to the west line of Seventh Street, (excepting the intersection of said A Street with Sixth Street).

Said sidewalks and curbing to be constructed according to the specifications

therefor contained in Ordinance No. 4860 of the ordinances of said City, and according to, and as shown upon, the plans, drawings and typical cross-sections contained in said Document No. 57191.

Also, as a part of said work, the construction in the said Sixth Street, between the north line of B Street and the center line of Beech Street, of a six-inch vitrified clay sewer pipe line, the same to be connected at each of its terminals with the sewer already in, together with three man-holes and all appertaining structures, and also fourteen four-inch sewer laterals; according to the specifications therefor, and as shown upon the plans, drawings and typical cross-sections contained in said Document No. 57191.

All of said plans, drawings and typical cross-sections and specifications contained in said Document No. 57191, and said specifications contained in said Ordinances No. 3510 and No. 4860, are, by reference thereto incorporated herein and made a part hereof.

All of said improvements, and said work to be done under and in conformity with the "Street Improvement Act of 1909;" and

WHEREAS, in the opinion of the Common Council damages to private property will result; and,

WHEREAS, Honorable James E. Wadham, Mayor of the City of San Diego, W. M. Rumsey, City Engineer of the City of San Diego, and D. K. Adams, Superintendent of Streets of the City of San Diego, are, by virtue of said Act appointed and designated as Commissioners to assess the damages, costs and expenses of such improvements under the said Act; and,

WHEREAS, the Common Council did by said Resolution Ordering Work designate and appoint the said persons as a commission to assess the costs, expenses and damages of such improvement under and in pursuance of said Act, NOW THEREFORE,

BE IT RESOLVED, By the Common Council of the City of San Diego, as follows:

That said proposed work and improvement is hereby referred to the said Commission, and said Commission is hereby instructed to make and file with the Common Council its report touching the said improvements, in which report the said Commission shall, as soon as practicable after determining what damages will be caused by said improvement, and after the signing of the contract for the work, assess the total amount of the damages so determined, the total amount of the contract price for the doing of such work, and the total amount of the incidental expenses of such improvement, which shall include the necessary expenses and disbursements of the Commission, the costs of making the assessment, and all expenses necessarily incurred by the City in connection with the proposed improvement for maps, diagrams, plans, surveys and other matters incident thereto, upon the respective lots, or parcels of land, in the assessment district described in Resolution of Intention No. 12633, in proportion to the benefits to be received by such lots or parcels of land, respectively, from the said improvement, and shall make and file with the Clerk of this Common Council a report in writing, containing the following:

1. A schedule describing the lots or parcels of land belonging to each petitioner for damages, and which will be damaged by said proposed improvement, stating the amount of damages to each lot or parcel of land, as determined by the Commission, and the name of the owner of each such lot or parcel of land so damaged.

2. A diagram showing the assessment district, and also the boundaries and dimensions of the respective lots or parcels of land within said district, and each of such lots or parcels of land shall be given a separate number in red ink upon said diagram.

3. A proposed assessment of the total amount of damages that will be caused by said improvement, as determined by the Commission, the total amount of the contract price for the work, and the total amount of the incidental expenses thereof, as above specified,

upon the respective lots or parcels of land in said district, in proportion to the benefits to be received by such lots or parcels of land, respectively, from said improvement. Said assessment shall refer to such lots or parcels of land upon said diagram by the red ink numbers thereof, and need contain no other description thereof, and shall show the names of the owners, if known, otherwise designating them as unknown; but no mistake in the name of the owner of any lot or parcel of land shall affect the validity of the assessment thereon. In case the commissioners do not all agree, a majority of the whole number may make such report.

After organizing, the said Commission shall fix the time and the place for hearing damages, and give notice inviting claims for damages, as prescribed by the said Street Improvement Act of 1909.

The Clerk of this Common Council is hereby directed to deliver to each of said Commissioners a copy of this resolution.

Passed and adopted by the said Common Council of the said City of San Diego, California, this 13th day of February, 1913, by the following vote, to-wit:

AYES---COUNCILMEN Fay, Sehon, Woods and Dodson.

NOES---NONE.

ABSENT-COUNCILMAN Adams.

A. E. Dodson,

President of the Common Council of the City of  
San Diego, California.

I HEREBY CERTIFY that the above and foregoing Resolution was passed by the Common Council of the said City of San Diego, at the time and by the vote, above stated.

Allen H. Wright,

City Clerk of the City of San Diego, California, and Ex-Officio  
Clerk of the Common Council of the City of San Diego.

(SEA1)

By W. E. Bartlett Deputy.

I HEREBY CERTIFY that the above and foregoing is a full, true and correct copy of Resolution No. 12976 of the Resolutions of the City of San Diego, California as adopted by the Common Council of said City on the 13th day of February, 1913.

Allen H. Wright,

City Clerk of the City of San Diego, California.

By Y. A. Jacques Deputy.

# RESOLUTION NO. 12977.

## ADOPTING MAP OF RESUBDIVISION OF BLOCK 77-1/2 OF UNIVERSITY HEIGHTS.

BE IT RESOLVED By the Common Council of the City of San Diego, as follows:

Said Common Council hereby finds that that certain map, entitled, "Map of Resubdivision of Block 77-1/2 University Heights, (and also of the alley closed by Resolution No. 12654 of the City of San Diego, California, adopted Jan. 13, 1913), according to Amended Map of University Heights by Geo. A. d'Hemecourt, filed in Book 8 of Lis Pendens, Page 36, in the office of the County Recorder, San Diego County, Calif., Surveyed November 1912 by Will s. King, C. E.," is made in the manner and form prescribed by law, and conforms to the surrounding surveys; and that said map and the subdivision of land shown thereon is hereby allowed;

The Clerk of said City is hereby authorized and directed to endorse upon said map, as and for the act of this Common Council, that said map conforms to the surrounding surveys, and is allowed and adopted as the Resubdivision of Block 77-1/2 of University Heights, as hereinbefore stated.

Passed and adopted by the said Common Council of the said City of San Diego, California, this 13th day of February, 1913, by the following vote, to-wit:

AYES---COUNCILMEN Fay, Sehon, Woods and Dodson.

NOES---NONE.

ABSENT-COUNCILMAN Adams.

A. E. Dodson,

President of the Common Council of the City of  
San Diego, California.

I HEREBY CERTIFY that the above and foregoing Resolution was passed by the Common Council of the said City of San Diego, at the time and by the vote, above stated.

Allen H. Wright,

City Clerk of the City of San Diego, California, and Ex-Officio  
Clerk of the Common Council of the City of San Diego.

(SEAL)

By W. E. Bartlett Deputy.

I HEREBY CERTIFY that the above and foregoing is a full, true and correct copy of Resolution No. 12977 of the Resolutions of the City of San Diego, California as adopted by the Common Council of said City on the 13th day of February, 1913.

Allen H. Wright,

City Clerk of the City of San Diego, California.

By Y. A. Jacques Deputy.

#### RESOLUTION NO. 12978.

BE IT RESOLVED by the Common Council of the City of San Diego as follows:

That permission be and it is hereby granted Harper-Merrill Co. to fly a box-kite, with an advertising banner, from the top of the Grant Hotel, bearing the following: "Del Mar Heights - The Tract of Beauty." subject to regulation by the Police Department.

#### RESOLUTION NO. 12979.

BE IT RESOLVED by the Common Council of the City of San Diego as follows:

That the Department of Water be and it is hereby authorized to make the following extension of water main, to-wit:

2" main in Mississippi Street, from 280 feet S. of S line of University Ave, to Blocks 5, 6, and 12, University Heights. Approximately 1200 feet.

#### RESOLUTION NO. 12980.

BE IT RESOLVED by the Common Council of the City of San Diego as follows:

That the Auditor be and he is hereby authorized to issue the following licenses, subject to regulation by the Police Department:

New Western Hotel, runner, northeast corner of India and C Sts.

W. C. Paslay, peddle pickles, etc., outside congested district.

George Wilson, peddle fruit and vegetables.

New Palace Hotel, 5th and Elm Streets, Runner's License.

Fred Hazelton, Soldier's Free license peddle drygoods until March the 31st, 1913.

J. E. McCarty, Lunch Stand in Industrial Fair Grounds, from the 17th to the 22nd of February, 1913.

Lucia Mungier, Lunch Stand, corner of Fourth and H Streets.

George Adams, Fruit and Vegetables.



## RESOLUTION NO. 12981.

BE IT RESOLVED by the common Council of the City of San Diego as follows:

That the San Diego Industrial Fair Association, be and the same is hereby authorized to install strings of electric lights on D Street, between Eighth Street and Sixteenth Street, during the time of the Fourth Annual Industrial Fair, from February 17th to 22nd, inclusive, it being understood that the City will reimburse said Fair Association in amount equal to that which the City Paid for similar illumination for the Fair held in 1911, by said Association.

I HEREBY CERTIFY that the above and foregoing are full, true and correct copies of Resolutions Nos. 12978, 12979, 12980, and 12981 of the Resolutions of the City of San Diego, California as adopted by the Common Council of said City on the 13th day of February, 1913.

Allen H. Wright,

City Clerk of the City of San Diego, California.

By J. A. Jacques Deputy.

## RESOLUTION OF INTENTION NO. 12982.

Boston Avenue, 28th Street and 29th Street.

BE IT RESOLVED, that it is the intention of the Common Council of the City of San Diego, California, to order the following street work to be done, to-wit:

The grading, to the official grade thereof, of the following streets in the City of San Diego, to-wit:

BOSTON AVENUE, for the entire width of said street, from property line to property line, from the east line of 26th Street to the west line of 32nd Street, including the entire width and length of the intersections of said Boston Avenue with all cross streets, between said points;

28TH STREET, for the entire width of said street, from property line to property line, from the south line of Newton Avenue to the north line of Main Street, (excepting the intersection of said 28th Street with Boston Avenue), and,

29TH STREET, for the entire width of said street, from property line to property line, from the south line of Newton Avenue to the north line of Main Street, (excepting the intersection of said 29th Street with Boston Avenue).

Said grading of said streets, between the points hereinbefore mentioned, shall be done according to the specifications therefor contained in Ordinance No. 3510 of the ordinances of said City, and according to, and as shown upon, the plans, drawings and typical cross-sections contained in Document No. 57566, on file in the office of the City Clerk of said City, and copies of which are on file in the office of the City Engineer of said City.

And as a part of said work, the construction in the said Boston Avenue of the following cement pipe culverts, to-wit:

One fourteen-inch cement pipe culvert and its accessories across the said Boston Avenue, said culvert to be located thereon as follows: on the north line of said Boston Avenue, said culvert to be 214 feet east of the northeast corner of the intersection of said Boston Avenue with 27th Street, and on the south line said culvert to be 195 feet east of the southeast corner of the intersection of said Boston Avenue with 27th Street;

One fourteen-inch cement pipe culvert and its accessories across the said Boston Avenue, said culvert to be located thereon as follows: on the north line of said Boston Avenue, said culvert to be 122 feet east of the northeast corner of the intersection of said Boston Avenue with 28th Street, and on the south line said culvert to be 69 feet east of the southeast corner of the intersection of said Boston Avenue with 28th Street;



One fourteen-inch cement pipe culvert and its accessories across the said Boston Avenue, said culvert to be located thereon as follows: on the north line of said Boston Avenue said culvert to be 98 feet west of the northwest corner of the intersection of said Boston Avenue with 30th Street, and on the south line said culvert to be 102 feet west of the southwest corner of the intersection of said Boston Avenue with 30th Street;

One ten-inch cement pipe culvert and its accessories, across the said Boston Avenue, at the intersection of said Boston Avenue with 32nd Street;

Two eight-inch cement pipe culverts and their accessories, across the intersection of said Boston Avenue with 28th Street, said culverts to be located at the east and west curb lines of said 28th Street; and

Two eight-inch cement pipe culverts and their accessories, across the intersection of said Boston Avenue with 29th Street, said culverts to be located at the east and west curb lines of said 29th Street;

All of said culverts to be constructed according to, and as shown upon, the plans, drawings and typical cross-sections and specifications therefor contained in said Document No. 57566.

All of said plans, drawings and typical cross-sections and specifications contained in said Document No. 57566, are hereby approved and adopted as the plans, drawings and typical cross-sections and specifications to be followed, in connection with the specifications contained in said Ordinance No. 3510, in said grading of, and said work upon, said Boston Avenue, 28th Street and 29th Street, between the points hereinbefore mentioned; and by reference thereto, all said plans, drawings and typical cross-sections and specifications contained in said Document No. 57566, and said specifications contained in said Ordinance No. 3510, are incorporated herein and made a part hereof.

The said Common Council hereby determines that serial bonds bearing interest at the rate of seven per cent. per annum shall be issued to represent assessments of twenty-five dollars or over for the cost of said work or improvement. Said serial bonds shall extend over a period ending nine years from the second day of January next succeeding their date, and an even annual proportion of the principal sum thereof shall be payable by coupon, on the second day of January, every year after their date, until the whole is paid, and the interest shall be payable semi-annually, by coupon, on the second days of January and July, respectively, of each year, at the rate of seven per cent. per annum on all sums unpaid, until the whole of said principal and interest are paid. Said bonds shall be issued in accordance with the provisions of an Act of the Legislature of the State of California, entitled, "An Act to Provide a System of Street Improvement Bonds to Represent Certain Assessments for the Cost of Street Work and Improvement Within Municipalities, and also for the Payment of such Bonds," approved February 27th, 1893, and of all acts supplementary thereto, or amendatory thereof. And said Common Council hereby determines that said serial bonds shall be issued to represent the expenses of said work or improvement.

That the contemplated work of improvement, hereinbefore mentioned, is in the opinion of said Common Council of more than local and ordinary public benefit, and the expense of said work and improvement is made chargeable upon the district hereinafter described, and said Common Council does hereby declare said district to be the district benefited by said work and improvement, and to be assessed to pay the costs and expenses thereof. Said district is described as follows, to-wit: All that real property in the said City of San Diego, included within the following exterior boundary lines, to-wit:

Beginning at a point on the east line of 26th Street distant 150 feet north from the north line of Boston Avenue; thence east on a line parallel to and distant 150 feet north from the north line of Boston Avenue to the west line of 32nd Street; thence south

along the west line of 32nd Street to a point distant 150 feet south from the south line of Boston Avenue; thence west on a line parallel to and distant 150 feet south from the south line of Boston Avenue to the east line of 26th Street; thence north along the east line of 26th Street to the point or place of beginning; excepting therefrom all public streets, roads, alleys, avenues and highways.

That THE EVENING TRIBUNE, a daily newspaper published and circulated, and of general circulation, in the said City of San Diego, be and it is hereby designated as the newspaper in which this Resolution of Intention shall be published for two days, and the notice of the passage thereof shall be published for six days in the manner and by the persons required by law.

That the Clerk of the said City of San Diego be and he is hereby directed to post this Resolution of Intention conspicuously for two days on or near the chamber door of the said Common Council, and to cause the same to be published by two insertions in said daily newspaper in the manner required by law.

That the Street Superintendent of the said City of San Diego shall thereupon cause to be conspicuously posted along the line of the said contemplated work, above described, notices of the passage of this resolution, in the manner and in the form required by law and shall also cause a notice similar in substance to be published for six days in said daily newspaper in the manner required by law.

Passed and adopted by the said Common Council of the said City of San Diego, California, this 17th day of February, 1913, by the following vote, to-wit:

AYES---COUNCILMEN Adams, Fay, Sehon, Woods and Dodson.

NOES---NONE.

ABSENT-NONE.

A. E. Dodson,

President of the Common Council of the City of  
San Diego, California.

I HEREBY CERTIFY that the above and foregoing Resolution of Intention was passed by the Common Council of the said City of San Diego, at the time and by the vote above stated.

Allen H. Wright,

City Clerk of the City of San Diego, California, and Ex-Officio  
Clerk of the Common Council of the City of San Diego.

(SEAL)

By W. E. Bartlett Deputy.

I HEREBY CERTIFY that the above and foregoing is a full, true and correct copy of Resolution No. 12982 of the Resolutions of the City of San Diego, California as adopted by the Common Council of said City on the 17th day of February, 1913.

Allen H. Wright,

City Clerk of the City of San Diego, California.

By Y. A. Jacques Deputy.

RESOLUTION OF INTENTION NO. 12983.

Third Street and Date Street.

WHEREAS, the Common Council of the City of San Diego has heretofore by Resolution changed the grades of Third Street, from the north line of Cedar Street to the south line of Elm Street, and of Date Street, from the east line of Second Street to the west line of Fourth Street, in the City of San Diego, California; and,

WHEREAS, in the opinion of the Common Council the public interest and convenience require the improvement hereinafter described, NOW THEREFORE,

BE IT RESOLVED, that it is the intention of the Common Council of the City of San

Diego, to order the following improvement to be made, to-wit:

The grading, to the official grade thereof, of the following streets in said City of San Diego, California, to-wit:

THIRD STREET, for the entire width of said street, from property line to property line, from the north line of Cedar Street to the south<sup>line</sup> of Elm Street, including the entire width and length of the intersection of said Third Street with Date Street; and,

DATE STREET, for the entire width of said street, from property line to property line, from the east line of Second Street to the west line of Fourth Street, (excepting the intersection of said Date Street with Third Street);

Said grading of said streets, between the points hereinbefore mentioned, shall be done according to the specifications therefor contained in Ordinance No. 3510 of the ordinances of said City, and according to, and as shown upon the plans and drawings contained in Document No. 58464, on file in the office of the City Clerk of said City, and copies of which are on file in the office of the City Engineer of said City.

Also, as a part of said work, the construction of cement concrete sidewalks and cement concrete curbing on both sides of the said Third Street, from the north line of Cedar Street to the south line of Elm Street, including the returns at the intersection of said Third Street with Date Street; and,

Also, as a part of said work, the construction of cement concrete sidewalks and cement concrete curbing on both sides of the said Date Street, from the east line of Second Street to the west line of Fourth Street, (excepting the intersection of said Date Street with Third Street);

Said sidewalks and curbing to be constructed according to the specifications therefor contained in Ordinance No. 4860 of the ordinances of said City, and according to, and as shown upon, the plans, and drawings contained in said Document No. 58464.

Also, as a part of said work, the construction of a brick manhole in the center of said Third Street, at the north line of Date Street, in connection with the sewer already laid in said Third Street, according to the specifications therefor, and as shown upon the plans, drawings and typical cross-sections contained in said Document No. 58464.

All of said plans, drawings and typical cross-sections and specifications contained in said Document No. 58464, are hereby approved and adopted as the plans, drawings and typical cross-sections and specifications to be followed, in connection with the specifications contained in said Ordinances No. 3510 and No. 4860, in said grading of, and said work upon, said Third Street and said Date Street, between the points hereinbefore mentioned; and by reference thereto, all said plans, drawings and typical cross-sections and specifications contained in said Document No. 58464, and said specifications contained in said Ordinances No. 3510 and No. 4860, are incorporated herein and made a part hereof.

That in the opinion of the Common Council damage to private property would result from such improvement;

That Monday, the 17th day of March, 1913, at the hour of eleven o'clock A.M., at the Council Chamber of this Common Council, in the City Hall of the City of San Diego be, and the same are hereby fixed as the time and place for the hearing of protests in relation to said improvement by this Common Council.

That the following is a description of the district of land, and of the exterior boundaries thereof hereby declared to be benefited by said improvement and to be assessed to pay the costs and expenses thereof, and the damages caused by said improvement, and to be known as the assessment district. All that certain land situated in the City of San Diego, County of San Diego, State of California, particularly described as follows;

Beginning at a point on the north line of Cedar Street distant 100 feet west from the west line of Third Street; thence north on a line parallel to and distant 100 feet west from the west line of Third Street to a point distant 150 feet north from the north line of Cedar Street; thence west on a line parallel to and distant 150 feet north from the north line of Cedar Street to an intersection with the east line of Second Street; thence north along the east line of Second Street to a point 150 feet north from the north line of Date Street; thence east on a line parallel to and distant 150 feet north from the north line of Date Street to a point distant 100 feet west from the west line of Third Street; thence north on a line parallel to and distant 100 feet west from the west line of Third Street to an intersection with the south line of Elm Street; thence east along the south line of Elm Street to a point distant 100 feet east from the east line of Third Street; thence south on a line parallel to and distant 100 feet east from the east line of Third Street to a point distant 150 feet south from the south line of Elm Street; thence east on a line parallel to and distant 150 feet south from the south line of Elm Street to an intersection with the west line of Fourth Street; thence south along the west line of Fourth Street to a point distant 150 feet south from the south line of Date Street; thence west on a line parallel to and distant 150 feet south from the south line of Date Street to a point distant 100 feet west from the west line of Fourth Street; thence south on a line parallel to and distant 100 feet west from the west line of Fourth Street to an intersection with the northline of Cedar Street; thence west along the north line of Cedar Street to the point or place of beginning; excepting therefrom all public streets, roads, alleys, avenues and highways.

That all of the herein proposed work shall be done in pursuance of an Act of the Legislature of the State of California, entitled, "An Act to provide for the improvement of public streets, lanes, alleys, courts and places within municipalities, in cases where any damage to private property would result from such improvement, and for the assessment of the costs, damages and expenses thereof upon the property benefited thereby," approved April 21, 1909.

That The Evening Tribune, a daily newspaper published and circulated and of general circulation, in the said City of San Diego, be and it is hereby designated as the newspaper in which this Resolution of Intention shall be published for two days, and the notice of the passage thereof shall be published for five days, in the manner and by the persons required by law.

That the Clerk of the said City of San Diego be, and he is hereby directed to post this Resolution of Intention conspicuously for two (2) days on or near the chamber door of the said Common Council, and to cause the same to be published by two (2) insertions in said daily newspaper in the manner required by law. Such posting and publication must be completed at least fifteen (15) days before the day set for the hearing of protests.

Passed and adopted by the said Common Council of the said City of San Diego, California, this 17th day of February, 1913, by the following vote, to-wit:

AYES---COUNCILMEN Adams, Fay, Sehon, Woods and Dodson.

NOES---NONE.

ABSENT-NONE.

A. E. Dodson,

President of the Common Council of the City of  
San Diego, California.

I HEREBY CERTIFY that the above and foregoing Resolution was passed by the Common Council of the said City of San Diego, at the time and by the vote, above stated.

Allen H. Wright,

City Clerk of the City of San Diego, California, and Ex-Officio  
Clerk of the Common Council of the City of San Diego.

(SEAL)

By W. E. Bartlett Deputy.

I HEREBY CERTIFY that the above and foregoing is a full, true and correct copy of Resolution No. 12983 of the Resolutions of the City of San Diego, California as adopted by the Common Council of said City on the 17th day of February, 1913.

Allen H. Wright,

City Clerk of the City of San Diego, California.

By Y. A. Jacques Deputy.

RESOLUTION OF INTENTION NO. 12984.

Ida Street.

BE IT RESOLVED BY the Common Council of the City of San Diego, California, that the public interest and convenience of said City require the closing up of that portion of Ida Street hereinafter mentioned; and,

BE IT FURTHER RESOLVED, that it is the intention of said Common Council to order the closing up of that portion of Ida Street, in said City of San Diego, between the north line of A Street and the south line of <sup>Beech</sup> ~~Ida~~ Street, more particularly described as follows, to-wit:

Beginning at the northwest corner of the intersection of A Street with Ida Street; thence east along the north line of A Street a distance of 13.76 feet to a point; thence north on a line parallel to and distant 13.76 feet east from the west line of Ida Street to an intersection with the south line of Beech Street; thence west along the south line of Beech Street to an intersection with the west line of Ida Street; thence south along the west line of Ida Street to the point or place of beginning; also

Beginning at the northeast corner of the intersection of Ida Street with A Street; thence west along the north line of A Street a distance of 6.24 feet to a point; thence north on a line parallel to and distant 6.24 feet west from the east line of Ida Street to an intersection with the south line of Beech Street; thence east along the south line of Beech Street to an intersection with the east line of Ida Street; thence south along the east line of Ida Street to the point or place of beginning.

That it is not deemed necessary that any land be taken therefor.

That the exterior boundaries of the district of lands in said City to be affected by said work and improvement, and to be assessed to pay the damages, costs and expenses thereof, are described as follows, to-wit:

Beginning at a point on the north line of A Street distant 100 feet west from the west line of Ida Street; thence north on a line parallel to and distant 100 feet west from the west line of Ida Street to an intersection with the south line of Beech Street; thence east along the south line of Beech Street to a point distant 100 feet east from the east line of Ida Street; thence south on a line parallel to and distant 100 feet east from the east line of Ida Street to an intersection with the northline of A Street; thence west along the north line of A Street to the point or place of beginning; excepting therefrom all public streets, roads, alleys, avenues and highways.

That THE EVENING TRIBUNE, a daily newspaper published and circulated, and of general circulation, in the said City of San Diego, be and it is hereby designated as the newspaper in which the Street Superintendent of said City shall cause to be published, in the manner and form required by law, notice of the passage of this Resolution of Intention, and the said Street Superintendent is hereby directed to cause notices of the passage of

this resolution to be posted in the manner and form required by law, and to cause a notice similar in substance to be published in said newspaper for a period of ten days in the manner required by law.

Passed and adopted by the said Common Council of the said City of San Diego, California, this 17th day of February 1913, by the following vote, to-wit:

AYES---COUNCILMEN Adams, Fay, Sehon, Woods and Dodson.

NOES---NONE.

ABSENT-NONE.

A. E. Dodson,

President of the Common Council of the City of  
San Diego, California.

I HEREBY CERTIFY that the above and foregoing Resolution of Intention was passed by the Common Council of the said City of San Diego, at the time and by the vote above stated.

Allen H. Wright,

City Clerk of the City of San Diego, California, and Ex-Officio  
Clerk of the Common Council of the said City of San Diego.

(SEAL)

By W. E. Bartlett Deputy.

I HEREBY CERTIFY that the above and foregoing is a full, true and correct copy of Resolution No. 12984 of the Resolutions of the City of San Diego, California as adopted by the Common Council of said City on the 17th Day of February, 1913.

Allen H. Wright,

City Clerk of the City of San Diego, California.

By Y. A. Jacques Deputy.

#### RESOLUTION ORDERING WORK NO. 12985.

E Street.

RESOLVED By the Common Council of the City of San Diego, California, that the public interest and convenience of said City require that the street work hereinafter described be done, and therefore the said Common Council hereby order the following street work to be done, to-wit:

The paving with asphalt pavement, laid upon a concrete base, of the roadway of E Street, in said City, from curb line to curb line, from the west line of Arctic Street to the east line of the right of way of the Atchison, Topeka & Santa Fe Railway, (excepting a portion of said E Street, 16.5 feet in length and 8.0 feet in width located 26.2 feet west of the west line of Arctic Street and 21.4 feet south of the north line of E Street, also excepting a portion of said E Street, 5.0 feet in length and 3.0 feet in width, located 69.0 feet west of the west line of Arctic Street and 2.0 feet south of the north line of E Street, and also excepting the concrete base and binder course in that portion of said E Street, between said points, where the concrete base is already in, as shown upon the plans, drawings and typical cross-sections hereinafter referred to), according to the specifications therefor contained in Ordinance No. 4111 of the ordinances of said City, and according to, and as shown upon, the plans, drawings and typical cross-sections contained in Document No. 57060, on file in the office of the City Clerk of said City, and copies of which are on file in the office of the City Engineer of said City.

That portion of said E Street, where the concrete base is already laid, shall be paved with a two-inch asphalt wearing surface.

Also, as a part of said work, the construction on the south side of said E Street, at the east line of the right of way of said Atchison, Topeka & Santa Fe Railway, of one



cement concrete catch-basin; also the construction of one ten-inch cement pipe leading from said catch-basin into a sixteen-inch cement pipe drain already installed in said E Street, beneath said proposed catch-basin; also the construction on the north side of said E Street, at the east line of the right of way of said Atchison, Topeka & Santa Fe Railway, of one cement concrete intake; all according to the specifications therefor, and as shown upon the plans, drawings and typical cross-sections, contained in said Document No. 57060.

All of said plans, drawings and typical cross-sections and specifications contained in said Document No. 57060, and said specifications contained in said Ordinance No. 4111, are, by reference thereto, incorporated herein and made a part hereof.

The costs and expenses of said work and improvement are to be assessed upon the district which is more particularly described in Resolution of Intention No. 12549, on file in the office of the City Clerk of said City.

For further particulars, and a description of said assessment district, reference is hereby made to said Resolution of Intention No. 12549.

THE EVENING TRIBUNE, a daily newspaper published and circulated and of general circulation in said City of San Diego, is hereby designated as the newspaper in which this Resolution Ordering Work, and the notice of said work inviting sealed proposals for doing the same, shall be published, in the manner and form, and by the persons required by law.

The Clerk of the said City of San Diego is hereby directed to post conspicuously for five days, on or near the chamber door of the said Common Council, in the manner and form required by law, a notice with specifications inviting sealed proposals or bids for doing said work; and said Clerk is hereby directed<sup>ed</sup> to publish, for two days in said newspaper in the manner and form required by law, a notice of said work, inviting sealed proposals or bids for doing the said work, and referring to the specifications posted or on file. Said notice shall require either a certified check or bond, as prescribed by law, for an amount not less than ten per cent. of the aggregate of the proposal.

Said Clerk of the said City of San Diego is also directed to publish for two days in said newspaper, in the manner required by law, this resolution ordering work.

Passed and adopted by the Common Council of the said City of San Diego, California, this 17th day of February, 1913, by the following vote, to-wit:

AYES---COUNCILMEN Adams, Fay, Sehon, Woods and Dodson.

NOES---NONE.

ABSENT-NONE.

A. E. Dodson,

President of the Common Council of the City of  
San Diego, California.

I HEREBY CERTIFY that the above and foregoing Resolution Ordering Work was passed by the Common Council of the said City of San Diego, at the time and by the vote, above stated.

Allen H. Wright,

City Clerk of the City of San Diego, California, and Ex-Officio  
Clerk of the Common Council of the said City of San Diego.

(SEAL)

By W. E. Bartlett Deputy.

I HEREBY CERTIFY that the above and foregoing is a full, true and correct copy of Resolution No. 12985 of the Resolutions of the City of San Diego, California as adopted by the Common Council of said City on the 17th day of February, 1913.

Allen H. Wright,

City Clerk of the City of San Diego, California.

By Y. A. Jacques Deputy.

## RESOLUTION ORDERING WORK NO. 12986

## Mississippi Street.

RESOLVED By the Common Council of the City of San Diego, California, that the public interest and convenience of said City require that the street work hereinafter described be done, and therefore the said Common Council hereby orders the following street work to be done, to-wit:

The grading, to the official grade thereof, of Mississippi Street, in said City, for the entire width of said street, from property line to property line, from the north line of University Avenue to the south line of El Cajon Avenue, including the entire width and length of the intersections of said Mississippi Street with all cross streets, between said points, according to the specifications therefor contained in Ordinance No. 3510 of the ordinances of said City, and according to, and as shown upon, the plans, and drawings contained in Document No. 52134, on file in the office of the City Clerk of said City, and copies of which are on file in the office of the City Engineer of said City.

And as a part of said work, the construction across the said Mississippi Street, at the intersection of said Mississippi Street with Lincoln Avenue, of one twenty-four inch re-inforced cement pipe culvert and its accessories, according to the specifications therefor, and as shown upon the plans, drawings and typical cross-sections, contained in said Document No. 52134.

And also, as a part of said work, the construction of the following wooden guard-railings on the said Mississippi Street, to-wit: one wooden guard-railing one hundred (100) feet in length on the east side of Mississippi Street, between the north line of Lincoln Avenue and a point twenty (20) feet south from the south line of Lincoln Avenue; and one wooden guard-railing one hundred fifty-five (155) feet in length, on the west side of said Mississippi Street, between the north line of Lincoln Avenue and a point seventy-five (75) feet south from the south line of Lincoln Avenue; all according to, and as shown upon, the said plans, drawings and typical cross-sections contained in said Document No. 52134.

All of said plans, drawings and typical cross-sections and specifications contained in said Document No. 52134, and said specifications contained in said Ordinance No. 3510, are, by reference thereto, incorporated herein and made a part hereof.

That the costs and expenses of said work and improvement are to be assessed upon the district which is more particularly described in Resolution of Intention No. 12597, on file in the office of the City Clerk of said City.

For further particulars, and a description of said assessment district, reference is hereby made to said Resolution of Intention No. 12597.

The said Common Council determined that serial bonds bearing interest at the rate of seven per cent. per annum shall be issued to represent assessments of twenty-five dollars or over for the cost of said work or improvement. Said serial bonds shall extend over a period ending ten years from their date, and an even annual proportion of the principal sum thereof shall be payable by coupon, on the second day of January, every year after their date, until the whole is paid, and the interest shall be payable semi-annually, by coupon, on the second days of January and July, respectively, of each year, at the rate of seven per cent. per annum on all sums unpaid, until the whole of said principal and interest are paid. Said bonds shall be issued in accordance with the provisions of an Act of the Legislature of the State of California, entitled, "An Act to Provide a System of Street Improvement Bonds to Represent Certain Assessments for the Cost of Street Work and Improvement Within Municipalities, and also for the Payment of such Bonds," approved February 27th, 1893, and of all acts supplementary thereto, or amendatory thereof.

And said Common Council determined that said serial bonds shall be issued to represent the expenses of said work or improvement.

THE EVENING TRIBUNE, a daily newspaper published and circulated and of general circulation in said City of San Diego, is hereby designated as the newspaper in which this Resolution Ordering Work, and the notice of said work inviting sealed proposals for doing the same, shall be published, in the manner and form, and by the persons required by law.

The Clerk of the said City of San Diego is hereby directed to post conspicuously for five days, on or near the chamber door of the said Common Council, in the manner and form required by law, a notice with specifications inviting sealed proposals or bids for doing said work; and said Clerk is hereby directed to publish, for two days in said newspaper in the manner and form required by law, a notice of said work, inviting sealed proposals or bids for doing the said work, and referring to the specifications posted or on file. Said notice shall require either a certified check or bond, as prescribed by law, for an amount not less than ten per cent. of the aggregate of the proposal.

Said Clerk of the said city of San Diego is also directed to publish for two days in said newspaper, in the manner required by law, this resolution ordering work.

Passed and adopted by the Common Council of the said City of San Diego, California, this 17th day of February, 1913, by the following vote, to-wit:

AYES---COUNCILMEN Adams, Fay, Sehon, Woods and Dodson.

NOES---NONE.

ABSENT-NONE.

A. E. Dodson,

President of the Common Council of the City of  
San Diego, California.

I HEREBY CERTIFY that the above and foregoing Resolution Ordering Work was passed by the Common Council of the said City of San Diego, at the time and by the vote, above stated.

Allen H. Wright,

City Clerk of the City of San Diego, California, and Ex-Officio  
Clerk of the Common Council of the said City of San Diego.

(SEAL)

By W. E. Bartlett Deputy.

I HEREBY CERTIFY that the above and foregoing is a full, true and correct copy of Resolution No. 12986 of the Resolutions of the City of San Diego, California as adopted by the Common Council of said City on the 17th day of February, 1913.

Allen H. Wright,

City Clerk of the City of San Diego, California.

By Y. A. Jacques Deputy.

RESOLUTION ORDERING WORK NO. 12987.

17th Street.

RESOLVED, By the Common Council of the City of San Diego, California, that the public interest and convenience of said City require that the street work hereinafter described be done, and therefore the said Common Council hereby orders the following street work to be done, to-wit:

The paving, with asphalt pavement, laid upon a concrete base, to the official grade thereof, of 17th Street, in said City, for the entire width of said street, from property line to property line, from the south line of E Street to a point 58 feet north of the north line of F Street, according to the specifications therefor contained in Ordinance No. 4111 of the ordinances of said City, and according to, and as shown upon, the plans,

drawings, and typical cross-sections contained in Document No. 56725, on file in the office of the City Clerk of said City, and copies of which are on file in the office of the City Engineer of said City; (excepting from said work of paving that portion of said 17th Street, between said points, to be occupied by the cement concrete curbs hereinafter described, and excepting further a strip in the center of said 17th Street, 39 feet in width and 190 feet and 6 inches in length, and curved at the four corners of said strip, each of said curves having a ten foot radius; said excepted portion being particularly shown and delineated upon the plans, drawings and typical cross-sections contained in said Document No. 56725.)

And as a part of said work, the construction of the following cement concrete curbing, to-wit: 219.50 feet of concrete curbing on the east side of said 17th Street, between a point 50 feet south of the south line of E Street and a point 269.50 feet south of the south line of E Street; 219.50 feet of concrete curbing on the west side of said 17th Street, between the south line of E Street and a point 269.50 feet south of the south line of E Street; and also the construction of cement concrete curbing on the inner edge of said paving, in and around said excepted strip of land, according to the specifications therefor, and as shown upon the plans, drawings and typical cross-sections, contained in said Document No. 56725.

And also, as a part of said work, the construction at the south end of said asphalt pavement on the east and west sides of said 17th Street, of cement concrete walks connecting with the present cement walk, balustrades and steps now in said 17th Street near the north line of F Street, according to the specifications therefor, and as shown upon the plans, drawings and typical cross-sections, contained in said Document No. 56725.

Said excepted strip or portion of said 17th Street being excepted from the work hereinbefore mentioned, and reserved for parking purposes.

All of said plans, drawings and typical cross-sections and specifications contained in said Document No. 56725, and said specifications contained in said Ordinance No. 4111, are, by reference thereto, incorporated herein and made a part hereof.

The costs and expenses of said work and improvement are to be assessed upon the district which is more particularly described in Resolution of Intention No. 12550, on file in the office of the City Clerk of said City.

For further particulars, and a description of said assessment district, reference is hereby made to said Resolution of Intention No. 12550.

The said Common Council determined that serial bonds bearing interest at the rate of seven per cent. per annum shall be issued to represent assessments of twenty-five dollars or over for the cost of said work or improvement. Said serial bonds shall extend over a period ending ten years from their date, and an even annual proportion of the principal sum thereof shall be payable by coupon, on the second day of January, every year after their date, until the whole is paid, and the interest shall be payable semi-annually, by coupon, on the second days of January and July, respectively, of each year, at the rate of seven per cent. per annum on all sums unpaid, until the whole of said principal and interest are paid. Said bonds shall be issued in accordance with the provisions of an Act of the Legislature of the State of California, entitled, "An Act to Provide a System of Improvement Bonds to Represent Certain Assessments for the Cost of Street Street Work and Improvement Within Municipalities, and also for the Payment of such Bonds," approved February 27th, 1893, and of all acts supplementary thereto, or amendatory thereof. And said Common Council determined that said serial bonds shall be issued to represent the expenses of said work or improvement.

THE EVENING TRIBUNE, a daily newspaper published and circulated and of general circulation in said City of San Diego, is hereby designated as the newspaper in which this

Resolution Ordering Work, and the notice of said work inviting sealed proposals for doing the same, shall be published, in the manner and form, and by the persons required by law.

The Clerk of the said City of San Diego is hereby directed to post conspicuously for five days, on or near the chamber door of the said Common Council, in the manner and form required by law, a notice with specifications inviting sealed proposals of bids for doing said work; and said Clerk is hereby directed to publish, for two days in said newspaper in the manner and form required by law, a notice of said work, inviting sealed proposals or bids for doing the said work, and referring to the specifications posted or on file. Said notice shall require either a certified check or bond, as prescribed by law, for an amount not less than ten per cent. of the aggregate of the proposal.

Said Clerk of the said city of San Diego is also directed to publish for two days in said newspaper, in the manner required by law, this resolution ordering work.

Passed and adopted by the Common Council of the said City of San Diego, California, this 17th day of February 1913, by the following vote, to-wit:

AYES---COUNCILMEN Adams, Fay, Sehon, Woods and Dodson.

NOES---NONE.

ABSENT-NONE.

A. E. Dodson,

President of the Common Council of the City of  
San Diego, California.

I HEREBY CERTIFY that the above and foregoing Resolution Ordering Work was passed by the Common Council of the said City of San Diego, at the time and by the vote, above stated.

Allen H. Wright,

City Clerk of the City of San Diego, California, and Ex-Officio  
Clerk of the Common Council of the said City of San Diego.

(SEAL)

By W. E. Bartlett Deputy.

I HEREBY CERTIFY that the above and foregoing is a full, true and correct copy of Resolution No. 12987 of the Resolutions of the City of San Diego, California as adopted by the Common Council of said City on the 17th day of February, 1913.

Allen H. Wright,

City Clerk of the City of San Diego, California.

By Y. A. Jacques Deputy.

RESOLUTION ORDERING WORK NO. 12988.

Herman Avenue.

RESOLVED By the Common Council of the City of San Diego, California, that the public interest and convenience of said City require that the street work hereinafter described be done, and therefore the said Common Council hereby orders the following street work to be done, to-wit:

The grading, to the official grade thereof, of Herman Avenue, in said City, for the entire width of said street, from property line to property line, from the south line of Dwight Street to the north line of Redwood Street, including the entire width and length of the intersections of said Herman Avenue with all cross streets, between said points, according to the specifications therefor contained in Ordinance No. 3510 of the ordinances of said City, and according to, and as shown upon the plans and drawings contained in Document No. 56084, on file in the office of the City Clerk of said City, and copies of which are on file in the office of the City Engineer of said City.

Also, as a part of said work, the construction across the said Herman Avenue, be-



tween Myrtle Street and Upas Street, across the intersection of said Herman Avenue with Upas Street, and across Upas Street, of one twelve-inch cement pipe culvert, and its accessories, according to, and as shown upon, the plans, drawings and typical cross-sections and specifications contained in said Document No. 56084.

All of said plans, drawings and typical cross-sections and specifications contained in said Document No. 56084, and said specifications contained in said Ordinance No. 3510, are, by reference thereto, incorporated herein and made a part hereof.

The costs and expenses of said work and improvement are to be assessed upon the district which is more particularly described in Resolution of Intention No. 12192, on file in the office of the City Clerk of said City.

For further particulars, and a description of said assessment district, reference is hereby made to said Resolution of Intention No. 12192.

THE EVENING TRIBUNE, a daily newspaper published and circulated and of general circulation in said City of San Diego, is hereby designated as the newspaper in which this Resolution Ordering Work, and the notice of said work inviting sealed proposals for doing the same, shall be published, in the manner and form, and by the persons required by law.

The Clerk of the said City of San Diego is hereby directed to post conspicuously for five days, on or near the chamber door of the said Common Council, in the manner and form required by law, a notice with specifications inviting sealed proposals or bids for doing said work; and said Clerk is hereby directed to publish, for two days in said newspaper in the manner and form required by law, a notice of said work, inviting sealed proposals or bids for doing the said work, and referring to the specifications posted or on file. Said notice shall require either a certified check or bond, as prescribed by law, for an amount not less than ten per cent. of the aggregate of the proposal.

Said Clerk of the said city of San Diego is also directed to publish for two days in said newspaper, in the manner required by law, this resolution ordering work.

Passed and adopted by the Common Council of the said City of San Diego, California, this 17th day of February 1913, by the following vote, to-wit:

AYES---COUNCILMEN Adams, Fay, Sehon, Woods and Dodson.

NOES---NONE.

ABSENT-NONE.

A. E. Dodson,

President of the Common Council of the City of  
San Diego, California.

I HEREBY CERTIFY that the above and foregoing Resolution Ordering Work was passed by the Common Council of the said City of San Diego, at the time and by the vote, above stated.

Allen H. Wright,

City Clerk of the City of San Diego, California, and Ex-Officio  
Clerk of the Common Council of the said City of San Diego.

(SEAL)

By W. E. Bartlett Deputy.

I HEREBY CERTIFY that the above and foregoing is a full, true and correct copy of Resolution No. 12988 of the Resolutions of the City of San Diego, California as adopted by the Common Council of said City on the 17th day of February, 1913.

Allen H. Wright,

City Clerk of the City of San Diego, California.

By Y. A. Jacques Deputy.



## RESOLUTION ORDERING WORK, NO. 12989.

Fern Street.

RESOLVED, by the Common Council of the City of San Diego, California, that the public interest and convenience of said City require the work hereinafter described to be done, and the time prescribed during which objections to said work and improvement might be made having expired, and no objection thereto having been made, and said Common Council hereby finding that no assessment is necessary therefor:

NOW, THEREFORE, the said Common Council hereby orders the following work to be done in said city, to-wit:

Beginning at a point on the north line of South Park Addition, in said City of San Diego, said point being distant 53 feet easterly from the southeast corner of block 10 of J. P. Christensen's Subdivision of the west half of the northeast quarter of Pueblo lot 1141; thence northerly to the intersection of the south line of Grape Street with the east line of Fern Street; thence southerly to a point on the north line of said South Park Addition, said point being distant 60 feet easterly from the southeast corner of said block 10 of J. P. Christensen's Subdivision; thence westerly along the north line of said South Park Addition, a distance of seven feet to the point or place of beginning.

Also, beginning at the southeast corner of lot 10 in block 5 of said South Park Addition; thence northerly to the northeast corner of said lot 10; thence easterly to the southeast corner of block 10 of said J. P. Christensen's Subdivision; thence southwesterly to the point or place of beginning.

Said Fern Street being also known as 30th Street.

And said portions of said Fern Street are hereby closed.

Passed and adopted by the said Common Council of the said City of San Diego, California, this 17th day of February, 1913, by the following vote, to-wit:

AYES---COUNCILMEN Adams, Fay, Sehon, Woods and Dodson.

NOES---NONE.

ABSENT-NONE.

A. E. Dodson,

President of the Common Council of the City of  
San Diego, California.

I HEREBY CERTIFY that the above and foregoing Resolution was passed by the Common Council of the said City of San Diego, at the time and by the vote, above stated.

Allen H. Wright,

City Clerk of the City of San Diego, California, and Ex-Officio  
Clerk of the Common Council of the City of San Diego.

(SEAL)

By W. E. Bartlett Deputy.

I HEREBY CERTIFY that the above and foregoing is a full, true and correct copy of Resolution No. 12989 of the Resolutions of the City of San Diego, California as adopted by the Common Council of said City on the 17th day of February, 1913.

Allen H. Wright,

City Clerk of the City of San Diego, California.

By J. A. Jacques Deputy.

## RESOLUTION NO. 12990.

ADOPTING MAP OF THE RESUBDIVISION OF BLOCKS 70, 71, 78, 80, 81,  
83, LOTS 7 TO 12, INCLUSIVE, OF BLOCK 72, LOTS 1 TO 7, INCLUSIVE,  
AND 12 TO 22, INCLUSIVE, OF BLK. 69, BLOCK 79, EXCEPT LOTS 4, 5,

& 6, AND THE SOUTHERLY 10 FT. OF LOTS 2 & 3, ALSO THOSE PORTIONS OF COWRIE AVE., EXCHANGE PLACE, MAR AVE., AND ALL OF CHITON PLACE, KELP AVE., NEPTUNE AVE., AND ALLEY IN BLOCK 78 AS VACATED AND ABANDONED BY RESOLUTIONS NOS. 12759, 12756, 12760, 12755, 12769, 12759, AND 12758, RESPECTIVELY, ALL ACCORDING TO VILLA TRACT LA JOLLA PARK, SAN DIEGO COUNTY, CALIFORNIA, AND ACCEPTING THE STREETS THEREIN.

BE IT RESOLVED By the Common Council of the City of San Diego, as follows:

Said Common Council hereby finds that that certain map, entitled, "Map of the Re-subdivision of blocks 70, 71, 78, 80, 81, 83, Lots 7 to 12, inclusive, of block 72, lots 1 to 7, inclusive, and 12 to 22, inclusive, of Blk. 69, Block 79, except lots 4, 5 & 6, and the southerly 10 ft. of lots 2 & 3, also those portions of Cowrie Ave., Exchange Place, Mar Ave., and all of Chiton Place, Kelp Ave., Neptune Ave., and Alley in block 78 as vacated and abandoned by Resolutions Nos. 12759, 12756, 12760, 12755, 12769, 12759, and 12758, respectively, all according to Villa Tract, La Jolla Park, San Diego County, California, according to Map No. 976, filed March 14, 1906, Surveyed October, 1912, by Will S. King, C. E." is made in the manner and form prescribed by law, and conforms to the surrounding surveys; and that said map and the subdivision of land shown thereon is hereby allowed; and said Common Council hereby accepts on behalf of the public the following streets, shown on said map, to-wit: Pepita Street, Kearsarge Road, Ludington Place, Whitefield Place, Exchange Place, Mar Avenue, Soledad Avenue, Cowrie Avenue, Primrose Avenue and Crespo, and an easement across the back end of the lots shown on said map for the use of public utilities. And said streets, avenues and highways, and said easement are hereby declared to be public streets, avenues and highways, and easement, and dedicated to the public use.

The Clerk of said City is hereby authorized and directed to endorse upon said map, as and for the act of this Common Council, that said streets, avenues, highways and easement are accepted on behalf of the public, as hereinbefore stated.

Passed and adopted by the said Common Council of the said City of San Diego, California, this 17th day of February, 1913, by the following vote, to-wit:

AYES---COUNCILMEN Adams, Fay, Sehon, Woods and Dodson.

NOES---NONE.

ABSENT-NONE.

A. E. Dodson,

President of the Common Council of the City of  
San Diego, California.

I HEREBY CERTIFY that the above and foregoing Resolution was passed by the Common Council of the said City of San Diego, at the time and by the vote, above stated.

Allen H. Wright,

City Clerk of the City of San Diego, California, and Ex-Officio  
Clerk of the Common Council of the City of San Diego.

(SEAL)

By W. E. Bartlett Deputy.

I HEREBY CERTIFY that the above and foregoing is a full, true and correct copy of Resolution of No. 12990 of the Resolutions of the City of San Diego, California as adopted by the Common Council of said City on the 17th day of February, 1913.

Allen H. Wright,

City Clerk of the City of San Diego, California.

By Y. A. Jacques Deputy.

## R E S O L U T I O N   N O .   1 2 9 9 1 .

ADOPTING MAP OF RESUBDIVISION OF THE NORTH HALF OF FRACTIONAL BLOCK  
462 OF THE SUBDIVISION OF THE EAST HALF OF PUEBLO LOT 1122, CITY OF  
SAN DIEGO, AND ACCEPTING THE COURT THEREIN.

BE IT RESOLVED By the Common Council of the City of San Diego, as follows:

Said Common Council hereby finds that that certain map, entitled, "Map of Resub-  
division of the North 1/2 of Fractional Block 462 of the Subdivision of the East 1/2 of  
Pueblo Lot 1122 City of San Diego, according to Map No. 530, filed in the Recorder's office  
April 14th, 1888 San Diego County, California, and the North 1/2 of Alley running thru said  
Block as Closed Sept. 10th, 1912, by Resolution No. 11686, of the Common Concil of the  
said City of San Diego, San Diego County, California. Surveyed by Will S. King, C. E.,"  
is made in the manner and form prescribed by law, and conforms to the surrounding surveys;  
and that said map and the subdivision of land shown thereon is hereby allowed; and said  
Common Council hereby accepts on behalf of the public the following Court, shown on said  
map, to-wit: Rose Court. And said Rose Court is hereby declared to be a public court,  
and dedicated to the public use.

The Clerk of said City is hereby authorized and directed to endorse upon said map,  
as and for the act of this Common Council, that said Court is accepted on behalf of the  
public as hereinbefore stated.

Passed and adopted by the said Common Council of the said City of San Diego, Cali-  
fornia, this 17th day of February, 1913, by the following vote, to-wit:

AYES---COUNCILMEN Adams, Fay, Sehon, Woods and Dodson.

NOES---NONE.

ABSENT-NONE.

A. E. Dodson,

President of the Common Council of the City of  
San Diego, California.

I HEREBY CERTIFY that the above and foregoing Resolution was passed by the Common  
Council of the said City of San Diego, at the time and by the vote, above stated.

Allen H. Wright,

City Clerk of the City of San Diego, California, and Ex-Officio  
Clerk of the Common Council of the City of San Diego.

(SEAL)

By W. E. Bartlett Deputy.

I HEREBY CERTIFY that the above and foregoing is a full, true and correct copy of  
Resolution No. 12991 of the Resolutions of the City of San Diego, California as adopted  
by the Common Council of said City on the 17th day of February, 1913.

Allen H. Wright,

City Clerk of the City of San Diego, California.

By Y. A. Jacques Deputy.

## R E S O L U T I O N   N O .   1 2 9 9 2 .

BE IT RESOLVED by the Common Council of the City of San Diego as follows:

That the Pacific Telephone and Telegraph Company be and it is hereby directed to  
remove its poles along Fort Stockton Drive, and hang its wires on the poles of the S. D.  
Electric Railway Company along said street.

## R E S O L U T I O N   N O .   1 2 9 9 3 .

BE IT RESOLVED by the Common Council of the City of San Diego as follows:

That permission be and it is hereby granted O. L. Churchill to move a small frame store and dwelling now standing on Lot "L" of Horton's Addition to Lot "K" of Horton's Addition, in order to build a new building on Lot "L"; provided, that said O. L. Churchill will remove or demolish the said frame building at the expiration of one year from the date of this permit.

R E S O L U T I O N   N O.   1 2 9 9 4.

BE IT RESOLVED by the Common Council of the City of San Diego as follows:

That the Superintendent of the Department of Finance Ways and Means, be and he is hereby requested to confer with the Mayor, relative to the provisions which he may desire to have included, or omitted from ordinances granting permits to construct and maintain railroad switches or spur tracks upon the Streets of the City of San Diego.

R E S O L U T I O N   N O.   1 2 9 9 5.

BE IT RESOLVED by the Common Council of the City of San Diego as follows:

That permission be and it is hereby granted A. Wuest to remove two trees from the northeast corner of Columbia and B Streets, same to be replaced by some suitable tree or shrubbery.

R E S O L U T I O N   N O.   1 2 9 9 6.

BE IT RESOLVED by the Common Council of the City of San Diego as follows:

That permission be and it is hereby granted to Joseph Large to remove one pepper tree on the west side of Union Street, between Cedar Street and Date Street, to make room to move a house.

R E S O L U T I O N   N O.   1 2 9 9 7.

BE IT RESOLVED by the Common Council of the City of San Diego as follows:

That permission be and it is hereby granted Charles Gerhard, to remove six (6) Palms from in front of business property at 30th and Beech Streets, said six Palms to be moved to Burlingame.

R E S O L U T I O N   N O.   1 2 9 9 8.

BE IT RESOLVED by the Common Council of the City of San Diego as follows:

That the Department of Water be and it is hereby authorized to make the following extensions of mains, to-wit:

2" main in Illinois Street, from 10 feet S of C of Polk Street to Lot 22, Block 157, University Heights, Approximately 125 feet.

R E S O L U T I O N   N O.   1 2 9 9 9.

BE IT RESOLVED by the Common Council of the City of San Diego as follows:

That permission be and it is hereby granted the Cuyamaca Sand and Gravel Company, to install a crude oil storage tank of 1000 gallon capacity at Newton Avenue, about 300 feet south of N. Street, subject to the approval of the Fire Marshal.

R E S O L U T I O N   N O.   1 3 0 0 0.

BE IT RESOLVED by the Common Council of the City of San Diego as follows:

That permission be and it is hereby granted the Berlin Steam Dye House to install a Gasoline storage tank of 50 gallons capacity at No. 503 "D" Street, subject to the approval of the Fire Marshal.

## R E S O L U T I O N   N O .   1 3 0 0 1 .

BE IT RESOLVED by the Common Council of the City of San Diego as follows:

That permission be and it is hereby granted the Simpson Iron Works to move a crude oil Storage Tank for the Southern California Baking Company at Fourteenth Street, tank to be moved from under the building to be under the sidewalk and be of 2000 gallons capacity, subject to the approval of the Fire Marshal.

## R E S O L U T I O N   N O .   1 3 0 0 2 .

BE IT RESOLVED by the Common Council of the City of San Diego as follows:

That the Shaffer Electric Company be and it is hereby granted permission to install the following signs, subject to the approval of the Electrical Inspector:

For Dr. Matteson, at 941 Sixth Street,

For Casey Piano Company, at No. 1148 "C" Street.

For Leo Schiller, No. 1231 Fifth Street.

## R E S O L U T I O N   N O .   1 3 0 0 3 .

BE IT RESOLVED by the Common Council of the City of San Diego as follows:

That permission be and it is hereby granted to Palmer Brothers & Fulkerson to erect an Electric Sign at the Mirror Theatre, corner of Third and C Streets, subject to the approval of the Fire Marshal.

## R E S O L U T I O N   N O .   1 3 0 0 4 .

BE IT RESOLVED by the Common Council of the City of San Diego as follows:

That permission be and it is hereby granted Martin Kelly to hold an auction of household goods, at 727 Sixth Street, at 10 o'clock A.M. Wednesday, February the 19th, 1913, subject to regulation by the Department of Police.

## R E S O L U T I O N   N O .   1 3 0 0 5 .

BE IT RESOLVED by the Common Council of the City of San Diego as follows:

That the City Engineer submit a list of elevations to establish the Grade of Pennsylvania Avenue, between the east line of 7th Street and the West line of Eighth Street.

## R E S O L U T I O N   N O .   1 3 0 0 6 .

BE IT RESOLVED by the Common Council of the City of San Diego as follows:

That the City Engineer submit a list of elevations to establish the grade of the central 60 feet of Thorn Street, from the east line of Brandt Street to a point 110 feet east of the east line of Brandt Street.

## R E S O L U T I O N   N O .   1 3 0 0 7 .

BE IT RESOLVED by the Common Council of the City of San Diego as follows;

That permission be and it is hereby granted F. M. Brown, to cut through the curbing on "D" Street, between Nos. 2929 and 2935, to make an approach to the driveway of a garage, subject to regulation by the Department of Streets.

## R E S O L U T I O N   N O .   1 3 0 0 8 .

BE IT RESOLVED by the Common Council of the City of San Diego as follows:

That permission be and it is hereby granted the Thomas Haverty Co. to connect the

property owned by A. S. Bridges to the sewer on Chatsworth Boulevard, using 6" terra cotta pipe, subject to regulation by the Department of Fire and Sewers.

R E S O L U T I O N   N O.   1 3 0 0 9.

BE IT RESOLVED by the Common Council of the City of San Diego as follows:

That the City Auditor be and he is hereby authorized to issue a Class "B" Restaurant Liquor License to Watson H. Maxim, at 862 Fourth Street, as successor to Chas. Simpson, subject to regulation by the Department of Police.

R E S O L U T I O N   N O.   1 3 0 1 0.

BE IT RESOLVED by the Common Council of the City of San Diego as follows:

That the City Auditor be and he is hereby authorized and directed to issue a Retail Liquor License to Hugo H. Kerber, at 910 Fourth Street, as successor to Alfred P. Steinman, subject to regulation by the Department of Police.

R E S O L U T I O N   N O.   1 3 0 1 1.

BE IT RESOLVED by the Common Council of the City of San Diego as follows:

That the Auditor be and he is hereby authorized and directed to issue a license to Norwalk Auto Service Company for an Auto Stand on Witherby Street, between 3rd and 4th Streets, subject to regulation by the Department of Police.

R E S O L U T I O N   N O.   1 3 0 1 2.

BE IT RESOLVED by the Common Council of the City of San Diego as follows:

That Resolution of Intention No. 12831, passed by the Common Council of the City of San Diego, on the 3rd day of February, 1913, being a resolution of intention to improve Third Street, from Cedar Street to Elm Street, and Date Street, from Second Street to Fourth Street, in the City of San Diego, be, and the same is hereby repealed.

R E S O L U T I O N   N O.   1 3 0 1 3.

BE IT RESOLVED, By the Common Council of the City of San Diego, as follows:

That Wednesday, the 26th day of February, 1913, at two o'clock P. M., at the Council Chamber in the City Hall of the City of San Diego, California, be, and the same are hereby fixed as the time and place for hearing the protests and objections against the grading and otherwise improving of Monroe Avenue, in said City, from the west line of Maryland Street to the west line of block 82 of University Heights produced north, and of Arch Street, in said City, from the west line of block 82 of University Heights produced <sup>north to the west line of block 82 of University Heights produced</sup> south, under Resolution of Intention No. 12598, which protests and objections were filed with the City Clerk of said City on the 6th day of February, 1913, by C. A. Powell, and others.

That the City Clerk of said City is hereby directed to notify the objectors and protestants of the time and place of hearing by mailing notices to each protestant, in the manner prescribed by law.

R E S O L U T I O N   N O.   1 3 0 1 4.

BE IT RESOLVED, By the Common Council of the City of San Diego, as follows:

That Wednesday, the 26th day of February, 1913, at two o'clock P. M., at the Council Chamber in the City Hall of the City of San Diego, California, be, and the same are hereby fixed as the time and place for hearing the protests and objections against the extent of the district for the grading and otherwise improving of Monroe Avenue, in said City, from



the west line of Maryland Street to the west line of block 82 of University Heights produced north, and of Arch Street, in said City, from the west line of block 82 of University heights produced north to the west line of block 82 of University heights produced south, as described in Resolution of Intention No. 12598, on file in the office of the City Clerk of said City, which protest was filed with the Clerk of the Common Council on the 23rd day of January, 1913, by George F. Mahler and others.

That the Clerk of the said City of San Diego is hereby directed to notify the said objectors of the time and place of hearing, by mailing notices to each protestant, as prescribed by law.

#### RESOLUTION NO. 13015.

BE IT RESOLVED by the Common Council of the City of San Diego, as follows:

That the time for the completion of the grading of 22nd Street and Beardsley Street, from the south line of N Street to the northeasterly line of Pierce Avenue in the City of San Diego, as fixed by D. K. Adams Superintendent of Streets in the contract for the grading of said Beardsley St. and 22nd St. between John Engebretsen, Contractor and D. K. Adams, Supt. of Streets, dated August the 27th, 1912, be and the same is hereby extended sixty days, and the Supt. of Streets of said City is hereby instructed and authorized to grant the said Contractor 60 days additional time to the time fixed in said contract within which to complete the grading of said street between the points named in said contract.

I HEREBY CERTIFY that the above and foregoing are full, true and correct copies of Resolutions Nos. 12992, 12993, 12994, 12995, 12996, 12997, 12998, 12999, 13000, 13001, 13002, 13003, 13004, 13005, 13006, 13007, 13008, 13009, 13010, 13011, 13012, 13013, 13014 and 13015 of the Resolutions of the City of San Diego, California as adopted by the Common Council of said City on the 17th day of February, 1913.

Allen H. Wright,

City Clerk of the City of San Diego, California.

By J. A. Jacques Deputy.

#### RESOLUTION OF INTENTION NO. 13016.

Arizona Street.

BE IT RESOLVED, that it is the intention of the Common Council of the City of San Diego, California, to order the following street work to be done, to-wit:

The grading, and paving with decomposed granite, to the official grade thereof, of the roadway of Arizona Street, in said City, from curb line to curb line, from the south line of El Cajon Avenue to the south line of Lincoln Avenue, including the roadway of all intersections of said Arizona Street with all cross streets, between said points, according to the specifications therefor contained in Ordinance No. 4400 of the ordinances of said City, and according to, and as shown upon, the plans, drawings and typical cross-sections contained in Document No. 58114, on file in the office of the City Clerk of said City, and copies of which are on file in the office of the City Engineer of said City.

Also, as a part of said work, the grading to the official grade thereof, of said Arizona Street, on both sides thereof, between the curb line of said street and the property line, from the south line of El Cajon Avenue to the south line of Lincoln Avenue, including the returns in all intersections of said Arizona Street with all cross streets, between said points, according to the specifications therefor contained in Ordinance No. 3510 of the ordinances of said City, and according to, and as shown upon, said plans, drawings and typical cross-sections contained in said Document No. 58114.

And also, as a part of said work, the construction of cement concrete sidewalks

and cement concrete curbing on both sides of the said Arizona Street, from the south line of El Cajon Avenue to the south line of Lincoln Avenue, including the returns in all intersections of said Arizona Street with all cross streets, between said points, according to the specifications therefor contained in Ordinance No. 4860 of the ordinances of said City, and according to and as shown upon, the plans, drawings and typical cross-sections contained in said Document No. 58114.

All of said plans, drawings and typical cross-sections contained in said Document No. 58114, are hereby approved and adopted as the plans, drawings and typical cross-sections to be followed, in connection with the specifications contained in said Ordinances No. 4400, No. 3510 and No. 4860, in said grading and paving of, and said work upon, said Arizona Street, and said intersections of streets, between said points; and by reference thereto, all said plans, drawings and typical cross-sections contained in said Document No. 58114, and said specifications contained in said Ordinances No. 4400, No. 3510 and No. 4860, are incorporated herein and made a part hereof.

The said Common Council hereby determines that serial bonds bearing interest at the rate of seven per cent. per annum shall be issued to represent assessments of twenty-five dollars or over for the cost of said work or improvement. Said serial bonds shall extend over a period ending nine years from the second day of January next succeeding their date, and an even annual proportion of the principal sum thereof shall be payable by coupon, on the second day of January, every year after their date, until the whole is paid, and the interest shall be payable semi-annually, by coupon, on the second days of January and July, respectively, of each year, at the rate of seven per cent. per annum on all sums unpaid, until the whole of said principal and interest are paid. Said bonds shall be issued in accordance with the provisions of an Act of the Legislature of the State of California, entitled, "An Act to Provide a System of Street Improvement Bonds to Represent Certain Assessments for the Cost of Street Work and Improvement Within Municipalities, and also for the Payment of such Bonds," approved February 27th, 1893, and of all acts supplementary thereto, or amendatory thereof. And said Common Council hereby determines that said serial bonds shall be issued to represent the expenses of said work or improvement.

That the contemplated work of improvement, hereinbefore mentioned, is in the opinion of said Common Council of more than local and ordinary public benefit, and the expense of said work and improvement is made chargeable upon the district hereinafter described, and said Common Council does hereby declare said district to be the district ~~to be the district~~ benefited by said work and improvement, and to be assessed to pay the costs and expenses thereof. Said district is described as follows, to-wit: All that real property in the said City of San Diego, included within the following exterior boundary lines, to-wit:

Beginning at a point on the south line of El Cajon Avenue distant 150 feet east from the east line of Arizona Street; thence south on a line parallel to and distant 150 feet east from the east line of Arizona Street to a point distant 300 feet south from the south line of Lincoln Avenue; thence west on a line parallel to and distant 300 feet south from the south line of Lincoln Avenue to a point distant 150 feet west from the west line of Arizona Street; thence north on a line parallel to and distant 150 feet west from the west line of Arizona Street to an intersection with the south line of El Cajon Avenue; thence east along the south line of El Cajon Avenue to the point or place of beginning; excepting therefrom all public streets, roads, alleys, avenues and highways.

That THE EVENING TRIBUNE, a daily newspaper published and circulated, and of general circulation, in the said City of San Diego, be and it is hereby designated as the newspaper in which this Resolution of Intention shall be published for two days, and the

notice of the passage thereof shall be published for six days in the manner and by the persons required by law.

That the Clerk of the said City of San Diego be and he is hereby directed to post this Resolution of Intention conspicuously for two days on or near the chamber door of the said Common Council, and to cause the same to be published by two insertions in said daily newspaper in the manner required by law.

That the Street Superintendent of the said City of San Diego shall thereupon cause to be conspicuously posted along the line of the said contemplated work, above described, notices of the passage of this resolution, in the manner and in the form required by law and shall also cause a notice similar in substance to be published for six days in said daily newspaper in the manner required by law.

Passed and adopted by the said Common Council of the said City of San Diego, California, this 19th day of February, 1913, by the following vote, to-wit:

AYES---COUNCILMEN Adams, Fay, Sehon and Woods.

NOES---NONE.

ABSENT-COUNCILMAN Dodson.

D. K. Adams,

President Pro Tempore of the Common Council of the  
City of San Diego, California.

I HEREBY CERTIFY that the above and foregoing Resolution of Intention was passed by the Common Council of the said City of San Diego, at the time and by the vote above stated.

Allen H. Wright,

City Clerk of the City of San Diego, California, and Ex-Officio  
Clerk of the Common Council of the City of San Diego.

(SEAL)

By W. E. Bartlett Deputy.

I HEREBY CERTIFY that the above and foregoing is a full, true and correct copy of Resolution No. 13016 of the Resolutions of the City of San Diego, California as adopted by the Common Council of said City on the 19th day of February, 1913.

Allen H. Wright,

City Clerk of the City of San Diego, California.

By Y. A. Jacques Deputy.

#### RESOLUTION OF INTENTION NO. 13017.

Landis Street.

BE IT RESOLVED, that it is the intention of the Common Council of the City of San Diego, California, to order the following street work to be done, to-wit:

The grading, to the official grade thereof, of Landis Street, in said City, for the entire width of said street, from property line to property line, from the east line of Utah Street to the west line of Thirtieth Street, (excepting the intersections of said Landis Street with all cross streets, between said points,), according to the specifications therefor contained in Ordinance No. 3510 of the ordinances of said City, and according to, and as shown upon the plans and drawings contained in Document No. 58745, on file in the office of the City Clerk of said City, and copies of which are on file in the office of the City Engineer of said City.

All of said plans and drawings contained in said Document No. 58745, are hereby approved and adopted as the plans and drawings to be followed, in connection with the specifications contained in said Ordinance No. 3510, in said grading of, and said work upon, said Landis Street, between said points; and by reference thereto, all said plans and drawings contained in said Document No. 58745, and said specifications contained in

said Ordinance No. 3510, are incorporated herein and made a part hereof.

That the contemplated work of improvement, hereinbefore mentioned, is in the opinion of said Common Council of more than local and ordinary public benefit, and the expense of said work and improvement is made chargeable upon the district hereinafter described, and said Common Council does hereby declare said district to be the district benefited by said work and improvement, and to be assessed to pay the costs and expenses thereof. Said district is described as follows, to-wit: All that real property in the said City of San Diego, included within the following exterior boundary lines, to-wit:

Beginning at a point on the east line of Utah Street distant 150 feet north from the north line of Landis Street; thence east on a line parallel to and distant 150 feet north from the north line of Landis Street to an intersection with the west line of 30th Street; thence south along the west line of 30th Street to a point distant 150 feet south from the south line of Landis Street; thence west on a line parallel to and distant 150 feet south from the south line of Landis Street to an intersection with the east line of Utah Street; thence north along the east line of Utah Street to the point or place of beginning; excepting therefrom all public streets, roads, alleys, avenues and highways.

That THE EVENING TRIBUNE, a daily newspaper published and circulated, and of general circulation, in the said City of San Diego, be and it is hereby designated as the newspaper in which this Resolution of Intention shall be published for two days, and the notice of the passage thereof shall be published for six days in the manner and by the persons required by law.

That the Clerk of the said City of San Diego be and he is hereby directed to post this Resolution of Intention conspicuously for two days on or near the chamber door of the said Common Council, and to cause the same to be published by two insertions in said daily newspaper in the manner required by law.

That the Street Superintendent of the said City of San Diego shall thereupon cause to be conspicuously posted along the line of the said contemplated work, above described, notices of the passage of this resolution, in the manner and in the form required by law and shall also cause a notice similar in substance to be published for six days in said daily newspaper in the manner required by law.

Passed and adopted by the said Common Council of the said City of San Diego, California, this 19th day of February, 1913, by the following vote, to-wit:

AYES---COUNCILMEN Adams, Fay, Sehon, Woods and Dodson.

NOES---NONE.

ABSENT-NONE.

A. E. Dodson,

President of the Common Council of the City of San Diego, California.

I HEREBY CERTIFY that the above and foregoing Resolution of Intention was passed by the Common Council of the said City of San Diego, at the time and by the vote above stated.

Allen H. Wright,

City Clerk of the City of San Diego, California, and Ex-Officio Clerk of the Common Council of the City of San Diego.

(SEAL)

By W. E. Bartlett Deputy.

I HEREBY CERTIFY that the above and foregoing is a full, true and correct copy of Resolution No. 13017 of the Resolutions of the City of San Diego, California as adopted by the Common Council of said City on the 19th day of February, 1913.

Allen H. Wright,

City Clerk of the City of San Diego, California.  
By W. A. Jacques Deputy.

## RESOLUTION CHANGING GRADE NO. 13018.

## Florida Street.

WHEREAS, all the acts and things required by law to confer jurisdiction upon the Common Council of the City of San Diego, California, to order the change of grade of Florida Street, in said City, from the north line of Robinson Avenue to the south line of University Avenue, as described in Resolution of Intention No. 12356, on file in the office of the City Clerk of said City, have been done, and no protests against such proposed change or modification of grade having been filed with the Clerk of said Council, within the time provided by law, NOW THEREFORE,

BE IT RESOLVED, that the Common Council of the City of San Diego, California, hereby orders the change and modification of the grade of said Florida Street, between said points, to be made as proposed by and described in said Resolution of Intention, as follows, to-wit:

At the northeast corner of the intersection of Florida Street with Robinson Avenue, the curb grade elevation to remain at 275.00 feet.

At the northwest corner of the intersection of Florida Street with Robinson Avenue, the curb grade elevation to remain at 276.00 feet.

At a point on the west curb line of Florida Street, 40 feet north from the north line of Robinson Avenue, change the curb grade elevation from 276.68 feet to 282.00 feet.

At a point on the west curb line of Florida Street, 20 feet north from the last named point, change the grade elevation from 277.02 feet to 284.80 feet.

At a point on the west curb line of Florida Street, 20 feet north from the last named point, change the grade elevation from 277.36 feet to 287.20 feet.

At a point on the west curb line of Florida Street, 20 feet north from the last named point, change the grade elevation from 277.70 feet to 289.20 feet.

At a point on the west curb line of Florida Street 20 feet north from the last named point, change the grade elevation from 278.04 feet to 290.80 feet.

At a point on the west curb line of Florida Street 20 feet north from the last named point, change the grade elevation from 278.39 feet to 292.00 feet.

At a point on the west curb line of Florida Street 20 feet north from the last named point, change the grade elevation from 278.73 feet to 292.75 feet.

At a point on the west curb line of Florida Street 120 feet north from the last named point, change the grade elevation from 280.78 feet to 296.25 feet.

At a point on the west curb line of Florida Street 20 feet north from the last named point, change the grade elevation from 281.12 feet to 296.75 feet.

At a point on the west curb line of Florida Street 20 feet north from the last named point, change the grade elevation from 281.46 feet to 297.10 feet.

At a point on the west curb line of Florida Street 20 feet north from the last named point, change the grade elevation from 281.81 feet to 297.30 feet.

At a point on the west curb line of Florida Street 20 feet north from the last named point, change the grade elevation from 282.14 feet to 297.35 feet.

At a point on the west curb line of Florida Street 20 feet north from the last named point, change the grade elevation from 282.48 feet to 297.25 feet.

At a point on the west curb line of Florida Street 20 feet north from the last named point, change the grade elevation from 282.83 feet to 297.00 feet.

At a point on the west curb line of Florida Street 20 feet north from the last named point, change the grade elevation from 283.17 feet to 296.60 feet.

At a point on the west curb line of Florida Street 20 feet north from the last named point, change the grade elevation from 283.51 feet to 296.10 feet.

At a point on the west curb line of Florida Street 20 feet north from the last



named point, change the grade elevation from 283.86 feet to 295.50 feet.

At a point on the west curb line of Florida Street 20 feet north from the last named point, change the grade elevation from 284.20 feet to 294.80 feet.

At a point on the west curb line of Florida Street 20 feet north from the last named point, change the grade elevation from 284.54 feet to 293.95 feet.

At a point on the west curb line of Florida Street 20 feet north from the last named point, change the grade elevation from 284.88 feet to 293.00 feet.

At the northwest corner of the intersection of Florida Street with Robinson Avenue, establish the gutter grade at 275.00 feet.

At the southwest corner of the intersection of Florida Street with University Avenue, establish the gutter grade at 286.00 feet.

At the southwest corner of the intersection of Florida Street with University Avenue, the curb elevation to remain at 287.00 feet.

At the southeast corner of the intersection of Florida Street with University Avenue, the curb elevation to remain at 284.00 feet.

And the grade of said Florida Street, between the points hereinbefore mentioned, shall have a uniform ascent and descent, and the center line of said street shall have an average elevation of the opposite curb grades.

All of said grade elevations to be above the datum line of levels, as fixed by Ordinance No. 3950 of the ordinances of said City.

That The Evening Tribune, a daily newspaper published and circulated, and of general circulation, in the said City of San Diego, be, and it is hereby designated as the newspaper in which this resolution ordering change of grade shall be published for two days, in the manner and by the persons required by law.

That the Clerk of the said City of San Diego be, and he is hereby directed to cause this resolution ordering change of grade to be published by two insertions in said daily newspaper in the manner required by law.

Passed and adopted by the said Common Council of the said City of San Diego, California, this 19th day of February 1913, by the following vote, to-wit:

AYES---COUNCILMEN Adams, Fay, Sehon and Woods.

NCES---NONE.

ABSENT-COUNCILMAN Dodson.

D. K. Adams,

President Pro Tempore of the Common Council of the  
City of San Diego, California.

I HEREBY CERTIFY that the above and foregoing Resolution was passed by the Common Council of the said City of San Diego, at the time and by the vote, above stated.

Allen H. Wright,

City Clerk of the City of San Diego, California, and Ex-Officio  
Clerk of the Common Council of the City of San Diego.

(SEAL)

By W. E. Bartlett Deputy.

I HEREBY CERTIFY that the above and foregoing is a full, true and correct copy of Resolution No. 13018 of the Resolutions of the City of San Diego, California as adopted by the Common Council of said City on the 19th day of February, 1913.

Allen H. Wright,

City Clerk of the City of San Diego, California.

By Y. A. Jacques Deputy.

RESOLUTION NO. 13019.

BE IT RESOLVED by the Common Council of the City of San Diego as follows:



That the Auditor be and he is hereby authorized to issue the following licenses, subject to regulation by the Police Department:

C. L. Hickman, auto stand, northwest corner of 3rd and "D" Streets.

W. E. Westhoff, " " No. 1145 D Street, Machine No. 82337.

Jesse W. Heldin, Transfer Stand at 5th and A Streets.

Joseph Goldstein, Fruit and Vegetable.

#### RESOLUTION NO. 13020

BE IT RESOLVED by the Common Council of the City of San Diego as follows:

That the Auditor be and he is hereby authorized to issue a Class "B" Restaurant Liquor License to Fred Stansfield and Frank Lawton on the Roof of the American National Bank Building, subject to regulation by the Department of Police.

#### RESOLUTION NO. 13021.

BE IT RESOLVED by the Common Council of the City of San Diego as follows:

That the Auditor be and he is hereby authorized to issue a Class "A" Restaurant Liquor License to Otto Kessler, as successor to Nicholas F. Sargent, at the corner of Fourth and Whetherby Streets, subject to regulation by the Police Department.

#### RESOLUTION NO. 13022.

BE IT RESOLVED by the Common Council of the City of San Diego as follows:

That the Auditor be and he is hereby authorized to issue a Retail Liquor License to Alex Williams, as successor to C. B. Schuler, at southeast corner of India and "D" Streets, subject to regulation by the Police Department.

#### RESOLUTION NO. 13023.

BE IT RESOLVED by the Common Council of the City of San Diego as follows:

That permission be and it is hereby granted the J. W. Walton Incinerator Company to install a steam boiler at the foot of 9th Street subject to the approval of the Boiler Inspector.

#### RESOLUTION NO. 13024.

BE IT RESOLVED by the Common Council of the City of San Diego as follows:

That the Department of Water be and it is hereby authorized to extend the 1" main in the alley, bet. "C" Street and "D" Street-- 27th and 28th Streets, from 250 feet E of E line of 27th Street to Lots 43 and 44, block 57, H. M. Higgins Addition, approximately 200 feet, 50 feet to be furnished by petitioner.

#### RESOLUTION NO. 13025.

BE IT RESOLVED by the Common Council of the City of San Diego as follows:

That the Engineer submit a list of elevations to establish the grade of Willow Street, from the west line of Ibis Street to the west line of Hawk Street.

#### RESOLUTION NO. 13026.

BE IT RESOLVED by the Common Council of the City of San Diego as follows:

That the Engineer submit a list of elevations to establish the grade of Ibis Street, from the south line of Brookes Avenue to the south line of Willow Street.

## R E S O L U T I O N   N O .   1 3 0 2 7 .

BE IT RESOLVED by the Common Council of the City of San Diego as follows:

That the Engineer submit a list of elevations to establish the grade of Hawk Street, in said City, from the south line of Upas Street to the east line of Horton Avenue.

## R E S O L U T I O N   N O .   1 3 0 2 8 .

BE IT RESOLVED by the Common Council of the City of San Diego as follows:

That the Engineer submit a list of elevations to establish the grade of Horton Avenue, in said City, from the east line of Ibis Street to the south line of Redwood Street.

## R E S O L U T I O N   N O .   1 3 0 2 9 .

BE IT RESOLVED by the Common Council of the City of San Diego as follows:

That the Engineer submit a list of elevations to establish the grade of Spruce Street, in said City, from the east line of Horton Avenue to the east line of Hawk Street.

## R E S O L U T I O N   N O .   1 3 0 3 0 .

BE IT RESOLVED by the Common Council of the City of San Diego as follows:

That the Superintendent of Police be and he is hereby requested to detail Police Officers to assist in keeping the roads clear of traffic during the time of the race to be held Saturday Morning, February 22nd, on Point Loma, so as to prevent accidents which might be caused by the public getting on the race course, provided, that no police Officer so detailed, shall in any way assist or aid in the selling of tags or tickets to persons visiting the races.

## R E S O L U T I O N   N O .   1 3 0 3 1 .

BE IT RESOLVED by the Common Council of the City of San Diego as follows:

That the following promotions be and they are hereby made in the San Diego Fire Department:

V. F. McClure promoted to Lieutenant,

W. J. Evans,       "       "       "

A. F. Copeland,   "       "       "

## R E S O L U T I O N   N O .   1 3 0 3 2 .

BE IT RESOLVED by the Common Council of the City of San Diego as follows:

That permission be and it is hereby granted L. N. Frennett, to trim the trees in front of lots 28 to 33, Block 32, H. W. Whitney's Addition.

## R E S O L U T I O N   N O .   1 3 0 3 3 .

BE IT RESOLVED by the Common Council of the City of San Diego as follows:

That permission be and it is hereby granted McDougal & McGinty to do blasting on Third Street, between Ivy and Juniper Streets, for Street Work, subject to usual regulations.

## R E S O L U T I O N   N O .   1 3 0 3 4 .

BE IT RESOLVED by the Common Council of the City of San Diego as follows:

That permission be and it is hereby granted H. G. Fenton to do blasting at the southeast corner of Fifth and Ash Streets, subject to the usual regulations.

## R E S O L U T I O N   N O .   1 3 0 3 5 .

BE IT RESOLVED by the Common Council of the City of San Diego as follows:

That Mr. Andrew Hanson, of Ocean Beach, be and he is hereby appointed as caretaker of the Public Comfort Station at Ocean Beach, and that the sum of \$10.00 per month be allowed him as remuneration, vice Guy M. Porter, relieved.

R E S O L U T I O N   N O . 1 3 0 3 6 .

BE IT RESOLVED by the Common Council of the City of San Diego as follows:

That permission be and it is hereby granted the National Sign and Advertising Company to hang two "compoboard" signs, 28" x 6' painted black with gold letters, on the Coronado View Hotel, said signs to be tacked on the outside of the brick walls, immediately above the first floor.

R E S O L U T I O N   N O . 1 3 0 3 7 .

BE IT RESOLVED by the Common Council of the City of San Diego as follows:

That permission be and it is hereby granted B. & W. Lubin to remove trees in front of Lot G, Block K, Horton's Addition, between Front and C Streets.

R E S O L U T I O N   N O . 1 3 0 3 8 .

BE IT RESOLVED by the Common Council of the City of San Diego as follows:

That permission be and it is hereby granted Bertha B. Mitchell, to remove trees from in front of Lots E, F, G, and H, in block 14, Horton's Addition.

R E S O L U T I O N   N O . 1 3 0 3 9 .

BE IT RESOLVED by the Common Council of the City of San Diego as follows:

THAT the City Clerk be and he is hereby authorized to return to the Western Union Telegraph Company, a check for \$150.00 heretofore deposited in compliance with the provisions of Ordinance No. 4618 of the ordinances of said City, in the matter of excavation in the streets for the purpose of laying conduits.

R E S O L U T I O N   N O . 1 3 0 4 0 .

BE IT RESOLVED by the Common Council of the City of San Diego as follows:

That the City Attorney be and he is hereby requested to submit in writing his advice as to the course to be pursued by the Common Council in ordering the removal or razing of such buildings now in the fire limits as in the judgment of said Council are a menace to life or property by reason of style of construction or present condition.

R E S O L U T I O N   N O . 1 3 0 4 1 .

BE IT RESOLVED by the Common Council of the City of San Diego as follows:

That the Department of Finance Ways and Means be and it is hereby requested to call for bids for the making of the fill under the "D" Street Bridge, near 27th Street, for which provision was made in the Bond issue at the election of May 7th, 1912.

R E S O L U T I O N   N O . 1 3 0 4 2 .

BE IT RESOLVED, By the Common Council of the City of San Diego, as follows:

That it be and is hereby determined by this Common Council that Twenty-Seventh Street from the north line of L Street to the south line of M Street be improved between said points by the construction of sidewalks and curbs thereon, in accordance with the specifications for such work, as contained in Ordinance No. 4860 approved Sept 30, 1912.

That the owners of property fronting upon said Street between said points shall have until the 1st day of May 1913 within which to construct sidewalks and curbs thereon

at private contract.

That the City Engineer be and he is hereby authorized and directed to prepare a profile of the sidewalk of said Street between said points, and furnish to any person applying therefor an estimate of the number of cubic yards of excavation or embankment necessary to bring any portion of the sidewalk of said Street to its official grade.

That on said 1st day of May, 1913 said City Engineer shall furnish this Council a detailed report showing the amount of sidewalking and curbing yet to be done on said Street between said points.

That the City Clerk advertise the fact that said improvement has been decided upon, and that property owners desiring to construct sidewalks and curbs by private contract must complete said work on or before the said 1st day of May, 1913.

#### RESOLUTION NO. 13043.

BE IT RESOLVED by the Common Council of the City of San Diego as follows:

That a majority of the Common Council be and it is hereby authorized to enter into a lease with E. T. Lockyer for Pueblo Lot 1353 and the south half of Pueblo Lot 1355 of the Pueblo Lands of the City of San Diego, for the term of one year from the first day of January, 1913, for an annual rental of \$50.00.

#### RESOLUTION NO. 13044.

BE IT RESOLVED by the Common Council of the City of San Diego as follows:

That the Department of Water be, and hereby is authorized to refund to O. L. St. Clair, the sum of \$32.00 on account of service order #5545, since this service was already installed.

#### RESOLUTION NO. 13045.

BE IT RESOLVED by the Common Council of the City of San Diego as follows:

That the City Engineer is hereby directed to furnish the Common Council with a diagram of the property affected and benefited by the work and improvement on Fifth Street, in the City of San Diego, California, from the north line of University Avenue produced west to the south line of Washington Street produced east, as particularly described in Resolution of Intention No. 11660 and to be assessed to pay the expenses thereof.

#### RESOLUTION NO. 13046.

BE IT RESOLVED by the Common Council of the City of San Diego as follows:

That the City Engineer is hereby directed to furnish the Common Council with a diagram of the property affected and benefited by the work and improvement on Louisiana Street, in the City of San Diego, California, from the north line of University Avenue to the south line of El Cajon Avenue, as particularly described in Resolution of Intention No. 11485 and to be assessed to pay the expenses thereof.

#### RESOLUTION NO. 13047.

BE IT RESOLVED by the Common Council of the City of San Diego as follows:

That the City Engineer is hereby directed to furnish the Common Council with a diagram of the property affected and benefited by the work and improvement on Harasthy Street, in the City of San Diego, California, from the southwesterly line of California Street to the northerly line of Atlantic Street, as particularly described in Resolution of Intention No. 12085, and to be assessed to pay the expenses thereof.

## R E S O L U T I O N   N O .   1 3 0 4 8 .

BE IT RESOLVED by the Common Council of the City of San Diego as follows:

That the protests and objections to the grading and otherwise improving of Eagle Street, in the City of San Diego, California, from the south line of Mission Street to a point 201 feet north of the north line of Sutter Street, as per Resolution of Intention No. 12190, be, and the same are hereby sustained.

## R E S O L U T I O N   N O .   1 3 0 4 9 .

BE IT RESOLVED by the Common Council of the City of San Diego as follows:

That permission be and it is hereby granted C. A. Scott, to remove trees from in front of Lot "L", Block 39, of Horton's Addition.

## R E S O L U T I O N   N O .   1 3 0 5 0 .

BE IT RESOLVED by the Common Council of the City of San Diego as follows:

That permission be and it is hereby granted Hulda Hiekisch, to remove trees from in front of Lot "A", Block 39, Horton's Addition.

## R E S O L U T I O N   N O .   1 3 0 5 1 .

BE IT RESOLVED by the Common Council of the City of San Diego as follows:

That permission be and it is hereby granted Jas. Gillmore to remove trees from in front of Lot "G", Block "H" Horton's Addition.

I HEREBY CERTIFY that the above and foregoing are full, true and correct copies of Resolutions Nos. 13019, 13020, 13021, 13022, 13023, 13024, 13025, 13026, 13027, 13028, 13029, 13030, 13031, 13032, 13033, 13034, 13035, 13036, 13037, 13038, 13039, 13040, 13041, 13042, 13043, 13044, 13045, 13046, 13047, 13048, 13049, 13050 and 13051 of the Resolutions of the City of San Diego, California as adopted by the Common Council of said City on the 19th day of February, 1913.

Allen H. Wright,

City Clerk of the City of San Diego, California.

By Y. A. Jacques Deputy.

## R E S O L U T I O N   N O .   1 3 0 5 2 .

BE IT RESOLVED by the Common Council of the City of San Diego as follows:

That a majority of the members of the Common Council of the City of San Diego be, and are hereby empowered and authorized to enter into a Lease on behalf of the City of San Diego with F. L. Hieatt, of the City of San Diego, County of San Diego, State of California, of a certain fifteen acre portion of Pueblo Lot 1266 of the Pueblo Lands of the City of San Diego for a term of ten years from the 1st day of June, 1913, with an option to the lessee to renew said lease for a term of ten years from and after the 1st day of June, 1923, upon compliance with certain conditions set forth in said lease.

I HEREBY CERTIFY that the above and foregoing is a full, true and correct copy of Resolution No. 13052 of the resolutions of the City of San Diego, California as adopted by the Common Council of said City on the 24th day of February, 1913.

Allen H. Wright,

City Clerk of the City of San Diego, California.

By Y. A. Jacques Deputy.

## RESOLUTION OF AWARD NO. 13053.

## G Street.

RESOLVED, that the Common Council of the City of San Diego, California, having in open session on the 10th day of February, 1913, opened, examined and publicly declared all sealed proposals or bids offered for doing the following work, to-wit:

The paving, with asphalt pavement, laid upon a concrete base, of the roadway of G Street, in said City of San Diego, from curb line to curb line, from the east line of Seventh Street to the east line of Sixteenth Street, including the roadway of the intersections of said G Street with Thirteenth Street, Fourteenth Street, Fifteenth Street and Sixteenth Street, (excepting the intersections of said G Street with Eighth Street, Ninth Street, Tenth Street, Eleventh Street and Twelfth Street, which are already paved), according to the specifications therefor contained in Ordinance No. 4111 of the ordinances of said City, and according to, and as shown upon, the plans, drawings and typical cross-sections contained in Document No. 55831, on file in the office of the City Clerk of said City, and copies of which are on file in the office of the City Engineer of said City.

Also, as a part of said work, the construction upon both sides of the said G Street, between the east line of Seventh Street and the west line of Eighth Street, of granite block gutters, according to the specifications therefor contained in Ordinance No. 4108 of the ordinances of said City, and according to, and as shown upon, the plans, drawings and typical cross-sections contained in said Document No. 55831.

And also, as a part of said work, the construction upon the said G Street, of the following cement concrete curbing, to-wit: 24.5 feet of concrete curbing on the north side of said G Street, between Ninth Street and Tenth Street; 6.3 feet of concrete curbing on the south side of said G Street, between Twelfth Street and Thirteenth Street; 5.0 feet of concrete curbing on the north side of said G Street, between Fourteenth Street and Fifteenth Street; 23.71 feet of concrete curbing in each of the returns at the northwest and southwest corners of the intersection of said G Street with Fifteenth Street; 4.9 feet of concrete curbing on the north side of said G Street, between Fifteenth Street and Sixteenth Street; according to the specifications therefor contained in Ordinance No. 4860 of the ordinances of said City, and according to, and as shown upon, the plans, drawings and typical cross-sections contained in said Document No. 55831.

All of said plans, drawings and typical cross-sections contained in said Document No. 55831, and said specifications contained in said Ordinances No. 4111, No. 4108 and No. 4860, are, by reference thereto incorporated herein and made a part hereof.

The costs and expenses of said work and improvement are to be assessed upon the district which is more particularly described in Resolution of Intention No. 12310, on file in the office of the City Clerk of said City.

For further particulars, and a description of said assessment district, reference is hereby made to said Resolution of Intention No. 12310.

The said Common Council hereby rejects all of said proposals or bids, except the next herein mentioned, and hereby awards the contract for said work to the lowest, regular, responsible bidder, to-wit: to Benj. J. Ford and Fred H. Stout, at the prices specified in their bid for said work, on file in the office of the Clerk of said City, to-wit: Paving, per square foot, 16-9/10 cents; cement curb, per lineal foot, 37 cents; granite block gutters, per square foot, 36 cents.

The Clerk of said City of San Diego is hereby directed to post a notice of this award conspicuously for five days on or near the chamber door of the said Common Council, and also to cause said notice to be published for two days in The Evening Tribune, a daily



newspaper published and circulated, and of general circulation, in the said City of San Diego, and hereby designated for that purpose.

The said Common Council determined that serial bonds bearing interest at the rate of seven per cent. per annum shall be issued to represent assessments of twenty-five dollars or over for the cost of said work or improvement. Said serial bonds shall extend over a period ending ten years from their date, and an even annual proportion of the principal sum thereof shall be payable by coupon, on the second day of January, every year after their date, until the whole is paid, and the interest shall be payable semi-annually, by coupon, on the second days of January and July, respectively, of each year, at the rate of seven per cent. per annum on all sums unpaid, until the whole of said principal and interest are paid. Said bonds shall be issued in accordance with the provisions of an Act of the Legislature of the State of California, entitled, "An Act to Provide a System of Street Improvement Bonds to Represent Certain Assessments for the Cost of Street Work and Improvement Within Municipalities, and also for the Payment of such Bonds," approved February 27th, 1893, and of all acts supplementary thereto, or amendatory thereof. And said Common Council determined that said serial bonds shall be issued to represent the expenses of said work or improvement.

Passed and adopted by the said Common Council of the said City of San Diego, California, this 24th day of February, 1913, by the following vote, to-wit:

AYES---COUNCILMEN Adams, Fay, Sehon and Dodson.

NOES---NONE.

ABSENT-COUNCILMAN Woods.

A. E. Dodson,

President of the Common Council of the City of  
San Diego, California.

The foregoing Resolution of Award was thereupon approved by the said Common Council of the said City of San Diego, California, this 24th day of February, 1913, by the following vote, to-wit:

AYES---COUNCILMEN Adams, Fay, Sehon and Dodson.

NOES---NONE.

ABSENT-COUNCILMAN Woods.

being a three-fourths vote of said Common Council.

A. E. Dodson,

President of the Common Council of the City of  
San Diego, California.

I HEREBY CERTIFY that the above and foregoing is a full, true and correct copy of Resolution No. 13053 of the resolutions of the City of San Diego, California as adopted by the Common Council of said City on the 24th day of February, 1913.

Allen H. Wright,

City Clerk of the City of San Diego, California.

By Y. A. Jacques Deputy.

RESOLUTION OF AWARD NO. 13054.

Texas Street.

RESOLVED, that the Common Council of the City of San Diego, California, having in open session on the 10th day of February 1913, opened, examined and publicly declared all sealed proposals or bids offered for doing the following work, to-wit:

The grading, and paving with decomposed granite, to the official grade thereof, of the roadway of Texas Street, in said City, from curb line to curb line, from the north

line of University Avenue to a point 198 feet north of the north line of Madison Avenue, also that portion of the roadway of said Texas Street leading into all alleys, between said points, including the roadway of all intersections of said Texas Street with all cross streets, between said points, (excepting the intersection of said Texas Street with El Cajon Avenue), according to the specifications therefor contained in Ordinance No. 4400 of the ordinances of said City, and according to, and as shown upon, the plans, drawings and typical cross-sections contained in Document No. 55830, on file in the office of the City Clerk of said City, and copies of which are on file in the office of the City Engineer of said City.

Also, as a part of said work, the grading to the official grade thereof, of said Texas Street, on both sides thereof, between the curb line of said street and the property line, from the north line of University Avenue to a point 198 feet north of the north line of Madison Avenue, including the returns in all intersections of said Texas Street with all cross streets, between said points, (excepting the intersection of said Texas Street with El Cajon Avenue), according to the specifications therefor contained in Ordinance No. 3510 of the ordinances of said City, and according to, and as shown upon, the plans, drawings and typical cross-sections contained in said Document No. 55830.

Also, as a part of said work, the construction of cement concrete sidewalks and cement concrete curbing on both sides of the said Texas Street, from the north line of University Avenue to a point 198 feet north of the north line of Madison Avenue, including the returns in all intersections of said Texas Street with all cross streets, between said points, (excepting the intersection of said Texas Street with El Cajon Avenue), according to the specifications therefor contained in Ordinance No. 4860 of the ordinances of said City, and according to, and as shown upon, the plans, drawings and typical cross-sections contained in said Document No. 55830.

And also, as a part of said work, the construction of two twenty-four inch reinforced concrete culverts across the said Texas Street, at the intersection of said Texas Street with Howard Avenue, according to, and as shown upon, the plans, drawings and typical cross-sections and specifications therefor contained in said Document No. 55830.

All of said plans, drawings and typical cross-sections and specifications contained in said Document No. 55830, and said specifications contained in said Ordinances No. 4400, No. 3510 and No. 4860, are, by reference thereto, incorporated herein and made a part hereof.

The costs and expenses of said work and improvement are to be assessed upon the district which is more particularly described in Resolution of Intention No. 12309, on file in the office of the City Clerk of said City.

For further particulars, and a description of said assessment district, reference is hereby made to said Resolution of Intention No. 12309.

The said Common Council hereby rejects all of said proposals or bids, except the next herein mentioned, and hereby awards the contract for said work to the lowest, regular, responsible bidder, to-wit: To Jess Knight Company at the prices specified in its bid for said work, on file in the office of the Clerk of said City, to-wit: Excavation, per cubic yard, 37 cents; embankment, per cubic yard, 2 cents; paving, per square foot, 2-1/2 cents; cement sidewalk, per square foot, 11-1/2 cents; cement curb, per lineal foot, 37 cents; culverts, \$1.80 per lineal foot.

The Clerk of said City of San Diego is hereby directed to post a notice of this award conspicuously for five days on or near the chamber door of the said Common Council, and also to cause said notice to be published for two days in The Evening Tribune, a daily newspaper published and circulated, and of general circulation, in the said City of San Diego, and hereby designated for that purpose.

The said Common Council determined that serial bonds bearing interest at the rate of seven per cent. per annum shall be issued to represent assessments of twenty-five dollars or over for the cost of said work or improvement. Said serial bonds shall extend over a period ending ten years from their date, and an even annual proportion of the principal sum thereof shall be payable by coupon, on the second day of January, every year after their date, until the whole is paid, and the interest shall be payable semi-annually, by coupon, on the second days of January and July, respectively, of each year, at the rate of seven per cent. per annum on all sums unpaid, until the whole of said principal and interest are paid. Said bonds shall be issued in accordance with the provisions of an Act of the Legislature of the State of California, entitled, "An Act to Provide a System of Street Improvement Bonds to Represent Certain Assessments For the Cost of Street Work and Improvement Within Municipalities, and also for the Payment of such Bonds," approved February 27th, 1893, and of all acts supplementary thereto, or amendatory thereof. And said Common Council determined that said serial bonds shall be issued to represent the expenses of said work or improvement.

Passed and adopted by the said Common Council of the said City of San Diego, California, this 24th day of February, 1913, by the following vote, to-wit:

AYES---COUNCILMEN Adams, Fay, Sehon and Dodson.

NOES---NONE.

ABSENT-COUNCILMAN Woods.

A. E. Dodson,

President of the Common Council of the City of  
San Diego, California.

The foregoing Resolution of Award was thereupon approved by the said Common Council of the said City of San Diego, California, this 24th day of February, 1913, by the following vote, to-wit:

AYES---COUNCILMEN Adams, Fay, Sehon and Dodson.

NOES---NONE.

ABSENT-COUNCILMAN Woods.

being a three-fourths vote of said Common Council.

A. E. Dodson,

President of the Common Council of the City of  
San Diego, California.

I HEREBY CERTIFY that the above and foregoing is a full, true and correct copy of Resolution No. 13054 of the resolutions of the City of San Diego, California as adopted by the Common Council of said City on the 24th day of February, 1913.

Allen H. Wright,

City Clerk of the City of San Diego, California.

By Y. A. Jacques Deputy.

#### RESOLUTION OF AWARD NO. 13055.

El Cajon Avenue.

RESOLVED, that the Common Council of the City of San Diego, California, having in open session on the 10th day of February, 1913, opened, examined and publicly declared all sealed proposals or bids offered for doing the following work, to-wit:

The grading, and paving with decomposed granite, to the official grade thereof, of the roadway of El Cajon Avenue, in said City, from curb line to curb line, from the east line of Park Boulevard to the eastern boundary line of the City of San Diego, including the roadway of all intersections of said El Cajon Avenue with all cross streets, between said

points, and also including the roadway of said El Cajon Avenue leading into the alley between block 1 of Robert's Subdivision and Block 98, of University Heights, (excepting a strip of land 300 feet by 40 feet in the center of said El Cajon Avenue, between Park Boulevard and Georgia Street; also excepting two strips of land 310 feet by 40 feet in the center of said El Cajon Avenue, between Georgia Street and Alabama Street; also excepting thirteen strips of land 300 feet by 40 feet in the center of said El Cajon Avenue, between Alabama Street and Iowa Street; also excepting a strip of land 177.75 feet by 40 feet in the center of said El Cajon Avenue, between Iowa Street and the eastern boundary line of said City; each of said seventeen excepted strips of land to be used for parking purposes; and each of said excepted strips of land to be curved at each end, each of said curves having a radius of twenty feet), according to, and as shown upon, the plans, drawings and typical cross-sections and specifications therefor contained in Document No. 53176, on file in the office of the City Clerk of said City, and copies of which are on file in the office of the City Engineer of said City.

Also, as a part of said work, the grading to the official grade thereof, of said El Cajon Avenue, on both sides thereof, between the curb line of said street and the property line, from the east line of Park Boulevard to the eastern boundary line of the City of San Diego, including the returns in all intersections of said El Cajon Avenue with all cross streets, between said points, and also the said seventeen strips of land in the center of said El Cajon Avenue, between said points, to be used for parking purposes, according to, and as shown upon, the plans, drawings and typical cross-sections and specifications therefor contained in said Document No. 53176.

Also, as a part of said work, the construction of cement concrete curbing on both sides of the said El Cajon Avenue, from the east line of Park Boulevard to the eastern boundary line of the City of San Diego, including the returns in all intersections of said El Cajon Avenue with all cross streets, between said points, according to, and as shown upon, the plans, drawings and typical cross-sections and specifications for Curbing "A", contained in said Document No. 53176.

Also, as a part of said work, the construction of cement concrete curbing around said seventeen strips of land in the center of said El Cajon Avenue, between the east line of Park Boulevard and the eastern boundary line of the City of San Diego, to be used for parking purposes, according to, and as shown upon, the plans, drawings and typical cross-sections and specifications for Curbing "B", contained in said Document No. 53176.

And also, as a part of said work, the construction in the said El Cajon Avenue of the following reinforced concrete culverts and their accessories, at each of the intersections of said El Cajon Avenue with Florida Street, Texas Street, Ohio Street and Illinois Street, according to, and as shown upon, the plans, drawings and typical cross-sections and specifications therefor contained in said Document No. 53176.

All of said plans, drawings and typical cross-sections and specifications contained in said Document No. 53176, are, by reference thereto, incorporated herein and made a part hereof.

The costs and expenses of said work and improvement are to be assessed upon the district which is more particularly described in Resolution of Intention No. 12237, on file in the office of the City Clerk of said City.

For further particulars, and a description of said assessment district, reference is hereby made to said Resolution of Intention No. 12237.

Said University Heights being according to the Amended Map of University Heights by G. A. d'Hemecourt, filed in Book 8 of Lis Pendens, at page 36, in the office of the County Recorder of San Diego County, California.

The said Common Council hereby rejects all of said proposals or bids, except the next herein mentioned, and hereby awards the contract for said work to the lowest, regular, responsible bidder, to-wit: To Jess Knight Company, at the prices specified in its bid for said work, on file in the office of the Clerk of said City, to-wit: Excavation, per cubic yard, 42 cents; embankment, per cubic yard, 1 cent; Curbing "A" 8" x 16", 37 cents per lineal foot; Curbing "B", 6" x 16", 32 cents per lineal foot, paving, per square foot, 3-5/8 cents per square foot; culverts, \$1.75 per lineal foot.

The Clerk of said City of San Diego is hereby directed to post a notice of this award conspicuously for five days on or near the chamber door of the said Common Council, and also to cause said notice to be published for two days in The Evening Tribune, a daily newspaper published and circulated, and of general circulation, in the said City of San Diego, and hereby designated for that purpose.

The said Common Council determined that serial bonds bearing interest at the rate of seven per cent. per annum shall be issued to represent assessments of twenty-five dollars or over for the cost of said work or improvement. Said serial bonds shall extend over a period ending ten years from their date, and an even annual proportion of the principal sum thereof shall be payable by coupon, on the second day of January, every year after their date, until the whole is paid, and the interest shall be payable semi-annually, by coupon, on the second days of January and July, respectively, of each year, at the rate of seven per cent. per annum on all sums unpaid, until the whole of said principal and interest are paid. Said bonds shall be issued in accordance with the provisions of an Act of the Legislature of the State of California, entitled, "An Act to Provide a System of Street Improvement Bonds to Represent Certain Assessments for the Cost of Street Work and Improvement Within Municipalities, and also for the Payment of such Bonds," approved February 27th, 1893, and of all acts supplementary thereto, or amendatory thereof. And said Common Council determined that said serial bonds shall be issued to represent the expenses of said work or improvement.

Passed and adopted by the said Common Council of the said City of San Diego, California, this 24th day of February, 1913, by the following vote, to-wit:

AYES---COUNCILMEN Adams, Fay, Sehon and Dodson.

NOES---NONE.

ABSENT-COUNCILMAN Woods.

A. E. Dodson,

President of the Common Council of the City of  
San Diego, California.

The foregoing Resolution of Award was thereupon approved by the said Common Council of the said City of San Diego, California, this 24th day of February, 1913, by the following vote, to-wit:

AYES---COUNCILMEN Adams, Fay, Sehon, and Dodson.

NOES---NONE.

ABSENT-COUNCILMAN Woods.

being a three-fourths vote of said Common Council.

A. E. Dodson,

President of the Common Council of the City of  
San Diego, California.

I HEREBY CERTIFY that the above and foregoing is a full, true and correct copy of Resolution No. 13055 of the resolutions of the City of San Diego, California, as adopted by the Common Council of said City on the 24th day of February, 1913.

Allen H. Wright,



City Clerk of the City of San Diego, California.

By J. A. Jacques Deputy.

RESOLUTION CHANGING GRADE NO. 13056.

Richmond Street.

WHEREAS, all the acts and things required by law to confer jurisdiction upon the Common Council of the City of San Diego, California, to order the change of the grade of Richmond Street, in said City, from the north line of University Avenue to the south line of Cleveland Avenue, as described in Resolution of Intention No. 12481, on file in the office of the City Clerk of said City, have been done, and no protests against such proposed change or modification of grade having been filed with the Clerk of said Council, within the time provided by law, NOW THEREFORE,

BE IT RESOLVED, that the Common Council of the City of San Diego, California, hereby orders the change and modification of the grade of said Richmond Street, between said points, to be made as proposed by and described in said Resolution of Intention, as follows, to-wit:

At the intersection of Richmond Street with University Avenue; at the northwest corner the grade elevation to remain at 297.20 feet; at the northeast corner the grade elevation to remain at 298.00 feet.

At a point on the west line of Richmond Street, 140 feet north from the north line of University Avenue, change the grade elevation from 297.10 feet to 297.60 feet.

At the intersection of Richmond Street with Cleveland Avenue; at the southwest corner the grade elevation to remain at 297.00 feet; at the southeast corner, the grade elevation to remain at 299.00 feet.

And the grade of said Richmond Street, between the points hereinbefore mentioned, shall have a uniform ascent and descent, and the center line of said street shall have an average elevation of the opposite curb-grades.

All of said grade elevations to be above the datum line of levels, as fixed by Ordinance No. 3950 of the ordinances of said City.

That The Evening Tribune, a daily newspaper published and circulated, and of general circulation, in the said City of San Diego, be, and it is hereby designated as the newspaper in which this resolution ordering change of grade shall be published for two days, in the manner and by the persons required by law.

That the Clerk of the said City of San Diego, be, and he is hereby directed to cause this resolution ordering change of grade to be published by two insertions in said daily newspaper in the manner required by law.

Passed and adopted by the said Common Council of the said City of San Diego, California, this 24th day of February, 1913, by the following vote, to-wit:

AYES---COUNCILMEN Adams, Fay, Sehon and Dodson.

NOES---NONE.

ABSENT-COUNCILMAN Woods.

A. E. Dodson,

President of the Common Council of the City of San Diego, California.

I HEREBY CERTIFY that the above and foregoing Resolution was passed by the Common Council of the said City of San Diego, at the time and by the vote, above stated.

Allen H. Wright,

City Clerk of the City of San Diego, California, and Ex-Officio Clerk of the Common Council of the City of San Diego.

(SEAL)

By W. E. Bartlett Deputy.



I HEREBY CERTIFY that the above and foregoing is a full, true and correct copy of Resolution No. 13056 of the resolutions of the City of San Diego, California as adopted by the Common Council of said City on the 24th day of February, 1913.

Allen H. Wright,

City Clerk of the CITY OF San Diego, California.

By Y. A. Jacques Deputy.

RESOLUTION CHANGING GRADE NO. 13057.

Woolman Avenue, between 32nd Street and a point 230 feet east from the east line of 36th Street.

WHEREAS, all the acts and things required by law to confer jurisdiction upon the Common Council of the City of San Diego, California, to order the change of the grade of Woolman Avenue, in said City, from the west line of 32nd Street to a point distant 230 feet east from the east line of 36th Street, as described in Resolution of Intention No. 12484, on file in the office of the City Clerk of said City, have been done, and no protests against such proposed change or modification of grade having been filed with the Clerk of said Council, within the time provided by law, NOW THEREFORE,

BE IT RESOLVED, that the Common Council of the City of San Diego, California, hereby orders the change and modification of the grade of said Woolman Avenue, between said points, to be made as proposed by and described in said Resolution of Intention, as follows, to-wit:

At the intersection of Woolman Avenue with 32nd Street; at the northwest corner the grade elevation to remain at 59.00 feet; at the southwest corner the grade elevation to remain at 58.00 feet; at the southeast corner change the grade elevation from 60.00 feet to 58.00 feet; at the northeast corner, change the grade elevation from 63.00 feet to 59.00 feet.

At the intersection of Woolman Avenue with 33rd Street; at the northwest corner change the grade elevation from 36.00 feet to 34.00 feet; at the southwest corner change the grade elevation from 37.00 feet to 33.50 feet; at the southeast corner change the grade elevation from 35.00 feet to 31.50 feet; at the northeast corner change the grade elevation from 34.00 feet to 32.00 feet.

At the intersection of Woolman Avenue with Felton Street; at the northwest corner change the grade elevation from 12.00 feet to 14.50 feet; at the southwest corner change the grade elevation from 12.00 feet to 14.50 feet; at the southeast corner change the grade elevation from 13.00 feet to 15.00 feet; at the northeast corner, change the grade elevation from 13.00 feet to 15.00 feet.

At the intersection of Woolman Avenue with 34th Street; at the northwest corner change the grade elevation from 25.00 feet to 19.00 feet; at the southwest corner change the grade elevation from 25.00 feet to 19.00 feet; at the southeast corner change the grade elevation from 26.00 feet to 20.00 feet; at the northeast corner change the grade elevation from 26.00 feet to 20.00 feet.

At a point on the north line of Woolman Avenue 270 feet east from the east line of 34th Street, change the grade elevation from 50.00 feet to 44.54 feet.

At a point on the south line of Woolman Avenue 270 feet east from the east line of 34th Street, change the grade elevation from 50.00 feet to 43.56 feet.

At the northwest corner of the intersection of Francis Street with Woolman Avenue, establish the grade elevation at 45.00 feet.

At a point on the south line of Woolman Avenue where said south line would be intersected by the west line of Francis Street if said west line were produced south, at 44.00 feet.

At a point on the south line of Woolman Avenue where said south line would be intersected by the east line of Francis Street if said east line were produced south, establish the grade elevation at 46.00 feet.

At the northeast corner of the intersection of Woolman Avenue with Francis Street, establish the grade elevation at 46.00 feet.

At a point on the north line of Woolman Avenue 5.00 feet east from the east line of Francis Street, change the grade elevation from 51.00 feet to 46.37 feet.

At a point on the south line of Woolman Avenue, 5.00 feet east from the east line of Francis Street produced south, change the grade elevation from 51.00 feet to 46.37 feet.

At the intersection of Woolman Avenue with 35th Street; at the northwest corner, change the grade elevation from 70.00 feet to 66.00 feet; at the northeast corner, change the grade elevation from 70.00 feet to 66.00 feet; at the southwest corner change the grade elevation from 70.00 feet to 66.00 feet; at the southeast corner change the grade elevation from 70.00 feet to 66.00 feet.

At the intersection of Woolman Avenue with 36th Street; at the northwest corner change the grade elevation from 65.00 feet to 63.00 feet; at the southwest corner change the grade elevation from 65.00 feet to 63.00 feet; at the southeast corner change the grade elevation from 64.50 feet to 62.00 feet; at the northeast corner change the grade elevation from 64.50 feet to 62.00 feet.

At a point on the north line of Woolman Avenue distant 230 feet east from the east line of 36th Street, the grade elevation to remain at 50.90 feet.

At a point on the south line of Woolman Avenue distant 230 feet east from the east line of 36th Street, the grade elevation to remain at 50.90 feet.

And the grade of said Woolman Avenue, between the points hereinbefore mentioned, shall have a uniform ascent and descent, and the center line of said street shall have an average elevation of the opposite curb grades.

All of said grade elevations to be above the datum line of levels, as fixed by Ordinance No. 3950 of the ordinances of said City.

That The Evening Tribune, a daily newspaper published and circulated, and of general circulation, in the said City of San Diego, be, and it is hereby designated as the newspaper in which this resolution ordering change of grade shall be published for two days, in the manner and by the persons required by law.

That the Clerk of the said City of San Diego be, and he is hereby directed to cause this resolution ordering change of grade to be published by two insertions in said daily newspaper in the manner required by law.

Passed and adopted by the said Common Council of the said City of San Diego, California, this 24th day of February, 1913, by the following vote, to-wit:

AYES---COUNCILMEN Adams, Fay, Schon, and Dodson.

NOES---NONE.

ABSENT-COUNCILMAN Woods.

A. E. Dodson,

President of the Common Council of the City of  
San Diego, California.

I HEREBY CERTIFY that the above and foregoing Resolution was passed by the Common Council of the said City of San Diego, at the time and by the vote, above stated.

Allen H. Wright,

City Clerk of the City of San Diego, California, and Ex-Officio  
Clerk of the Common Council of the City of San Diego.

(SEAL)

By W. E. Bartlett Deputy.

I HEREBY CERTIFY that the above and foregoing is a full, true and correct copy of Resolution No. 13057 of the resolutions of the City of San Diego, California as adopted by the Common Council of the said City on the 24th day of February, 1913.

Allen H. Wright,

City Clerk of the City of San Diego, California.

By Y. A. Jacques Deputy.

RESOLUTION OF INTENTION NO. 13058.

Alley in block 92, Mannasse & Schiller's Addition.

BE IT RESOLVED By the Common Council of the City of San Diego, California, that the public interest and convenience of said City require the closing up of the alley hereinafter mentioned; and,

BE IT FURTHER RESOLVED, that it is the intention of said Common Council to order the closing up of the alley in block 92, of Mannasse & Schiller's Addition, in said City of San Diego, between the westerly line of Pueblo Lot 1157 and a point distant 150 feet northwesterly from the northwesterly line of Sigsbee Street.

That it is not deemed necessary that any land be taken therefor.

That the exterior boundaries of the district of lands in said City to be affected by said work and improvement, and to be assessed to pay the damages, costs and expenses thereof, are described as follows, to-wit:

Beginning at a point on the northeasterly line of block 92, Mannasse & Schiller's Addition distant 150 feet northwesterly from the northwesterly line of Sigsbee Street; thence northwesterly along the northeasterly line of said block 92 to the northerly corner of said block 92; thence southwesterly along the northwesterly line of said block 92 to an intersection with the westerly line of Pueblo Lot 1157; thence southerly along the westerly line of said Pueblo Lot 1157 to an intersection with the southwesterly line of said block 92; thence southeasterly along the southwesterly line of said block 92 to a point distant 150 feet northwesterly from the southeasterly line of said block 92; thence northeasterly on a line parallel to and distant 150 feet northwesterly from the southeasterly line of said block 92 to the point or place of beginning; excepting therefrom all public streets, roads, alleys, avenues and highways.

Said Mannasse & Schiller's Addition being according to the official Map thereof No. 286, filed in the office of the County Recorder of San Diego, California.

Passed and adopted by the said Common Council of the said City of San Diego, California, this 24th day of February, 1913, by the following vote, to-wit:

AYES---COUNCILMEN Adams, Fay, Sehon and Dodson.

NOES---NONE.

ABSENT-COUNCILMAN Woods.

A. E. Dodson,

President of the Common Council of the City of San Diego, California.

I HEREBY CERTIFY that the above and foregoing Resolution was passed by the Common Council of the said City of San Diego, at the time and by the vote, above stated.

Allen H. Wright,

City Clerk of the City of San Diego, California, and Ex-Officio

Clerk of the Common Council of the City of San Diego.

(SEAL)

By W. Bartlett Deputy.

I HEREBY CERTIFY that the above and foregoing is a full, true and correct copy of Resolution No. 13058 of the resolutions of the City of San Diego, California as adopted

by the Common Council of said City on the 24th day of February, 1913.

Allen H. Wright,

City Clerk of the City of San Diego, California.

By Y. A. Jacques Deputy.

RESOLUTION ORDERING WORK, NO. 13059.

Maple Street.

RESOLVED, by the Common Council of the City of San Diego, California, that the public interest and convenience of said City require the work hereinafter described to be done, and the time prescribed during which objections to said work and improvement might be made having expired, and no objection thereto having been made, and said Common Council hereby finding that no assessment is necessary therefor:

NOW, THEREFORE, the said Common Council hereby orders the following work to be done in said city, to-wit:

The closing up of the north ten feet and the south ten feet of Maple Street, in the City of San Diego, California, between the easterly line of India Street and the westerly line of Columbia Street.

And said portion of said Maple Street is hereby closed.

Passed and adopted by the said Common Council of the said City of San Diego, California, this 24th day of February, 1913, by the following vote, to-wit:

AYES---COUNCILMEN Adams, Fay, Sehon and Dodson.

NOES---NONE.

ABSENT-COUNCILMAN Woods.

A. E. Dodson,

President of the Common Council of the City of San Diego, California.

I HEREBY CERTIFY that the above and foregoing Resolution was passed by the Common Council of the said City of San Diego, at the time and by the vote, above stated.

Allen H. Wright,

City Clerk of the City of San Diego, California, and Ex-Officio  
Clerk of the Common Council of the City of San Diego.

(SEAL)

By W. E. Bartlett Deputy.

I HEREBY CERTIFY that the above and foregoing is a full, true and correct copy of Resolution No. 13059 of the resolutions of the City of San Diego, California as adopted by the Common Council of said City on the 24th day of February, 1913.

Allen H. Wright,

City Clerk of the City of San Diego, California.

By Y. A. Jacques Deputy.

End Book # 20