

Resolutions-Book# 21

AUDITOR

AUDITOR

| | |
|-------------------------------------|--------------|
| Auth various licenses - 2-24-13 | "A" 2 |
| " liquor license Morris + Marshall | 13069 6 |
| " various licenses 2-26-13 | 13093 7 |
| " " " -28- " | 13095 7 |
| " " " 3-3 " | 13097 42 |
| " " " 3-5 " | 13152 52 |
| " " " -7 " | 13174 58 |
| " " " -10- " | 13193 59 |
| " " " -12- " | 13205 86 |
| " accept quarterly payment "Boltas" | 13227 136 |
| " various licenses March 17-1913 | 13311 136 |
| " " " 19- " | 13314 140 |
| " " " 24 " | 13339 157 |
| " " " 26 " | 13371 165 |
| " " " 31 " | 13395 195 |
| " " April 2 " | 13440 210 |
| " " " 7 " | 13494 227 |
| " " " 9 " | 13538 229 |
| " Social Club license " 14 " | 13550 243 |
| " liquor license - C Palmiter | 13584 243 |
| " " " - A Depietri | 13586 244 |
| " various licenses Apr 14 1913 | 13587 244 |
| " Selle F lots circus license | 13588 247 |
| " various licenses Apr 16-1913 | 13604 250 |
| " liquor " A. Buck | 13607 251 |
| " " " N. Riskind | 13608 251 |
| " various licenses apr 21-13 | 13609 270 |
| " " " 23- " | 13651 287 |
| " " " 25 " | 13689 292 |
| " exonerated re Collins Ord | 13709 296 |
| " " " pub records | 13718 297 |
| " various licenses Apr 28 | 13719 321 |
| " " " 30 | 13749 328 |
| " Hotel Cecil Rest Liquor | 13760 361 |
| " D. Turinetti " Lic | 13825 361 |
| " Auth various Licenses May 7-1913 | 13826 361 |
| | 13827 |

AWARD OF CONTRACT

MISCELLANEOUS

Grade alley Blk 26 Univ Hts
 " " 2 Hm Higgins
 Seventeenth St Pave
 Mississippi " Grade
 Herman Avenue "
 E Street Pave
 Abbott St A/B Grade
 Sixth and A Sts -
 Idaho St grade
 Landis " "
 5th St Light B to C Sts
 6th " " " "
 " " " " " "
 4th " " D E "
 Nebraska St Grade
 20th " "
 Thorn " "
 Boston Ave 28+29th Sts Grade

"A"
2713115
2813116
11313248
11513249
11713250
11813251
12213255
16013381
23013552
24913606
26413633
26513634
26613635
26713636
32013732
32213733
32313734
343

13774

Auction Finance Dept-

Arnold L. H. tank on 13th St

Auto race Pt Loma

Arnold L. H. refund 250

Ambrose St Cloud appt. water Dept

Adams D. K. App Board Equalization

Auction - 1138 Fifth A/B Bruce

Arnold Eliza remove trees

" & Co auth refund

Armstrong & Pefly install boiler

Appointment ~~to~~ W. H. Durell 13435

Auction - Hotel Grant Bldg. A. S. Bruce

Appointments Fire Dept 4/31/13

Allured W. H. auto stand

Appts in Water Dept

Arno Hotel runner

A. J. & S. F. Ry Co hold show

Anderson H. refund sewer permit

Adams D. K. expense trip auth

Angen J. auth refund 1750

Avery M. A. Grade Tinas St

Appt Playground Com

Ackerman A. A. Storage tank

Asher's Clover Leaf Turace

Andrews W. R. appointed Atty

Almgren L. Jr. Fire Chief

Adams D. K. Street Dept

ATTORNEY

Consult Woods & Fay in re Bonds sale + work

Auth serve notice vacate 14 Water Front

Opinion re R/W pipe in E. S. Diego

" title Blk 155 Middleton

" Water pipe E. San Diego

Auth vacate houses on Arctic St

" secure statement G. A. Hume court vs City?

" defend action Blanche Whitman

Andrews W. R. leave absence

Apply Ry Com for water Rates

Draw blank contract Sewer const

Auth trip Los Angeles

Ord disburs funds re Ida St

Attorney Appointed

4

13077

5

13082

5

13086

39

13130

39

13132

39

13134

42

13153

85

13220

165

13386

194

13434

194

13435

195

13437

198

13457

210

13494

223

13510

227

13528

229

13547

246

13597

251

13611

252

13621

276

13666

291

13706

291

13707

318

13730

352

13784

352

13785

353

13796

3

13075

40

13138

156

13364

156

13365

165

13392

192

13419

192

13420

197

13453

209

13486

253

13623

286

13678

291

13703

327

13754

13784

352

| STREETS | "A" | ALLEYS | |
|---|--------------|---|--------------|
| Ash St. S/b Granada to 30 th 5-1 | 42 13154 | Blk 28 Univ Ato R/Close | 15 13105 |
| A St " A & 28- 5-1-13 | 43 13157 | " 29 " R/2 " | 17 13106 |
| Arch. repair, to grade Res 12598 | 85 13223 | " 20 Bird Rock " | 18 13107 |
| Arizona St. R/2 to chg grade | 102 13241 | " 21 " " | 19 13108 |
| Alabama " R/bhg grade | 106 13244 | " 34-35 " " | 20 13109 |
| Abbott St. A/b grade | 122 13255 | " 26 Univ Ato A/b Grade | 27 13115 |
| A St eng check S/b | 129 13273 | " 2 Stm Higgins A/b " | 28 13116 |
| Anderson St " " | 130 13284 | " 181 Univ Ato Ass W to Close | 38 13129 |
| Arizona St ext time grade-Tingy | 134 13301 | " ext main | 41 13148 |
| Alabama " " " " | 135 13302 | " 97 Ocean Bay Beach ^{assess Dist Close} | 54 13178 |
| Arnold St ext main | 137 13316 | " " " " R/2 to " | 92 13233 |
| A St assess dist to pave | 158 13373 | " 44 Univ H Ydg + Ass Grade | 126 13260 |
| " " A/b " grade | 160 13381 | " 2 Crittenden Add ext. " | 135 13303 |
| Arctic Alty vacate houses - | 192 13419 | " 33-38 Mission Bay Park (Close) ^{ass. dist} | 196 13443 |
| A St app diag + assess dist | 205 13468 | " 34-37-40 " " " " | 196 13444 |
| Ash " Int to grade | 210 13495 | " 92 M + S Q.W. Close | 216 13498 |
| A St ext time grad Engbreen | 222 13503 | " 2 Higgins Add Assess Dist | 223 13516 |
| Alabama St Auth b/t Tingy blast | 223 13512 | " 26 Univ Ato eng " " | 223 13517 |
| Abbott " eng give assess W | 224 13518 | " 20 B.R Add C.R. Close | 233 13554 |
| Ash St sign permit #1445 | 268 13641 | " 21 " " " | 234 13555 |
| Abbott St. app assess dist | 290 13702 | " 34-35 " " " | 234 13556 |
| Arizona " Q.W to grade | 311 13725 | " 29 Univ Ato " " | 235 13567 |
| A St. time hear protest grade "64 | 346 13775 | " 28 " " " | 236 13558 |
| Arnold Ave R/2 to grade | 380 13834 | " 33-38 M.B.P R/2 " | 260 13630 |
| Arctic St. elev eng chg " | 399 13855 | " 34-37-40 " " " | 261 13631 |
| | | " 2 Higgins Add. app diag | 271 13653 |
| | | " 26 Univ Ato " " | 271 13654 |
| | | " 44 " " R/2 to grade | 367 13830 |
| Miscellaneous | | | |
| Alburger St. express stand | 361 13827 | | |
| Alexander J.J. Free license sell ft | 361 13827 | | |

STREETS

"B"

MISCELLANEOUS

| | | | |
|---|-------|--|-------|
| Brant St. elev est Grade | 2 | Becker J. P. elect sign | 1 |
| Bulah Ave R/B close | 13066 | Boiler J. L. Busack - 1652 India | 13063 |
| Beech St S/B. Grando to 30 th - 5-1-13 | 22 | " H. P. Burns N. S. D. | 2 |
| B St. Auth construct sewer | 13111 | Black J. Tower rule Appeal 3 rd + Grape | 13604 |
| Brant St S/B - Hawthorn + Maple - 6-1-13 | 43 | Benjamin E. A. Blast | 3 |
| B St " 9 th - 14 th " | 13155 | Bldg Insp Book expert, Finance | 13074 |
| Borden St yag + ass. Dist to grade | 51 | Boswell M. Palmist | 4 |
| Beardsley St app diag of assess Dist | 13167 | Barlett Est. private grading Grove St | 13079 |
| " " " " grade | 53 | Babeock C. A. Auth payment \$25 ⁰⁰ | 5 |
| Benesch St ext main | 13176 | Board Equalization appt. | 13081 |
| Belvedere Ave est grade | 53 | Blast Front + Inv. H. G. Fenton | 6 |
| Brighton Ave Int to grade | 13177 | Boxing match. H. O. Pythian | 13091 |
| Bandini St. ext main | 126 | Breck Ellen. free license | 7 |
| B St time here protest to light | 13261 | Bruce A. G. Auctioneer | 13095 |
| Beech St - Int grade | 127 | " " " Auction | 32 |
| Boston Ave Q/B " " | 13264 | Balloon Dye Works install tank | 13120 |
| Beardsley St ext time to grade | 131 | Belcher J. L. auth refund | 39 |
| Blod P/Loma Clerk file decide | 13291 | Bruce A. G. auction Grant Hotel | 13633 |
| Bulah Ave Bird Rock Cur close | 136 | Boiler permit Savage tire Co. | 39 |
| Bandini St. Repeal garage permit | 13313 | Butler Chas appt Special Police | 13134 |
| Benicia St ext main | 138 | Baltas Gust auth accept 1/4 payment | 40 |
| Boyd St " " " | 13324 | Beldin, Hotel runner | 13141 |
| Brighton Ave Hyde Co grade | 181 | Belcher F. J. auth install Tank | 41 |
| Byron St ext main | 13407 | Blast. Finance Dept at La Jolla | 13146 |
| B St Int to pave | 194 | Baranov Max auctioners license | 42 |
| Beech St " " " | 13436 | " " " Diamond Palace | 13152 |
| B St adopt eng report Light | 202 | Bonds, accept bid banks | 42 |
| " " " " " " " | 13463 | " " " " " | 13152 |
| Boston Ave A/B to Grade | 210 | " " " " " | 42 |
| Bay Front Boiler permit | 13495 | " " " " " | 13153 |
| B St R/I to pave | 214 | " " " " " | 55 |
| Beech " " " " " | 13497 | " " " " " | 13183 |
| " " " " " " " | 221 | " " " " " | 57 |
| " " " " " " " | 13502 | " " " " " | 13195 |
| B " " " " " " " | 228 | " " " " " | 85 |
| Brick N. C. Road diag assess dis open | 13540 | " " " " " | 13218 |
| " " " " " " " | 237 | " " " " " | 135 |
| " " " " " " " | 13560 | " " " " " | 13305 |
| " " " " " " " | 268 | " " " " " | 135 |
| " " " " " " " | 13640 | " " " " " | 13310 |
| " " " " " " " | 270 | " " " " " | 136 |
| " " " " " " " | 13650 | " " " " " | 13311 |
| " " " " " " " | 270 | " " " " " | 136 |
| " " " " " " " | 13650 | " " " " " | 13314 |
| " " " " " " " | 277 | " " " " " | 187 |
| " " " " " " " | 13667 | " " " " " | 13317 |
| " " " " " " " | 287 | " " " " " | 139 |
| " " " " " " " | 13688 | " " " " " | 13332 |
| " " " " " " " | 297 | " " " " " | 140 |
| " " " " " " " | 13721 | " " " " " | 13339 |
| " " " " " " " | 297 | " " " " " | 140 |
| " " " " " " " | 13721 | " " " " " | 13340 |
| " " " " " " " | 329 | " " " " " | 141 |
| " " " " " " " | 13762 | " " " " " | 13341 |
| " " " " " " " | 330 | " " " " " | 152 |
| " " " " " " " | 13763 | " " " " " | 13346 |
| " " " " " " " | 343 | " " " " " | 155 |
| " " " " " " " | 13774 | " " " " " | 13349 |
| " " " " " " " | 352 | " " " " " | 155 |
| " " " " " " " | 13790 | " " " " " | 13355 |
| " " " " " " " | 373 | " " " " " | 166 |
| " " " " " " " | 13833 | " " " " " | 13393 |
| " " " " " " " | 373 | " " " " " | 192 |
| " " " " " " " | 13833 | " " " " " | 13417 |
| " " " " " " " | 397 | " " " " " | 193 |
| " " " " " " " | 13847 | " " " " " | 13426 |
| " " " " " " " | 397 | " " " " " | 194 |
| " " " " " " " | 13847 | " " " " " | 13432 |
| " " " " " " " | 400 | " " " " " | 195 |
| " " " " " " " | 13857 | " " " " " | 13437 |
| " " " " " " " | 400 | " " " " " | 195 |
| " " " " " " " | 13858 | " " " " " | 13438 |
| " " " " " " " | | " " " " " | 198 |
| " " " " " " " | | " " " " " | 13459 |
| " " " " " " " | | " " " " " | 206 |
| " " " " " " " | | " " " " " | 13472 |
| " " " " " " " | | " " " " " | 208 |
| " " " " " " " | | " " " " " | 13480 |
| " " " " " " " | | " " " " " | 208 |
| " " " " " " " | | " " " " " | 13482 |
| " " " " " " " | | " " " " " | 209 |
| " " " " " " " | | " " " " " | 13488 |
| " " " " " " " | | " " " " " | 361 |
| " " " " " " " | | " " " " " | 13827 |

MISCELLANEOUS

Blume A. Junk Collector
Bronstein A. "
Blast on Alabama St
" " 9th & 6th
" " 4th St

Bellon Walter Special Police Officer
Board Health take over Incinerator
Butter, runner License
Babb C. permit erect tent 7 St
Bridge A. S. install tank
Blast at Front & Grape Sts
Barbour Conf Co. peddle ice cream
Valentine & Barnes Moving picture L.
Bird Rock Villas adopt map
Bulaich J. Pool Hall
Brockway S. F. Dance Hall
Blackman E. O. Lunch Stand
Barrett John fruit & vegetable
Buck A. Liquor License
Brown Esther M. 816 Irving Ave.
Bay City Elec Co. refund
Burk W. H. Appt Water Dept
Broadway St. P. O. grade
Blast 7th & 10-5th & H. D. Tinton
Buchanan Lbr Co Boiler Permit
Byrns M. Auctioneer
Brown Chas. W. appt Water Dept
Bonds. accept Bid Suvs Bonds
Bank Commerce "
Brookes E. P. auth Blast on D
Blast on D St. E P Brookes
" " 2 " Knapp boomer
Regelman M. Junk Collector
Butterfield M. J. Free license
Barlett Estate Co Grade Columbia St
Benbough P. J. app Dept Fire & Seors
Board Education auth Refund
Blatt H. Junk Col.

"B"
210
13494
210
13494
223
13512
223
13513
223
13514
223
13515
228
13542
229
13550
241
13571
243
13579
243
13583
244
13588
244
13588
248
13605
250
13607
250
13607
250
13607
251
13607
269
13643
272
13659
272
13661
275
13664
281
13683
287
13687
287
13689
291
13704
324
13735
324
13735
328
13757
328
13757
328
13758
328
13760
328
13760
348
13779
353
13796
355
13802
361
13827

MISCELLANEOUS

Barker F. free license peddle

361
3827

B

STREETS

MISCELLANEOUS

"C"
3713125
4013136
4113148
4413158
5313173
5613192
5913202
7213213
8513222
8613224
8913230
10513243
12513257
12513259
15613361
15713369
15913379
18613411
19313424
19413436
20613470
20713475
21013483
22213504
22513525
23713559
23813561
24113568
24213577
24613595
25113612
27213658
27713667
27813668
28413675
28413676
28513677
28813690
32813759
33613769
34713778
351

13782

Grane Bros, Elect sign

Gusack J. L. boiler 1652 India

Garr. Fred, transfer stand

Contract auth Samuel F A & P. Telag

Gorcoran & Groha remove trees

Gicoure M B. Auctioneer

" " " Auction on "10"

Campdoras F. pool hall

Garter J. N. " "

Golina St R/D Close

Gharter Elect. Result

Gourtney J. Appt pipe fitters helper

Christensen J P. Auth take over system

Gusack J. L. install tank India St

Ghamber Com. auth W.D. install exhibit

Glerk - Finance honor req 228

Council - agreement Pacific Coast Ado Co

Glerk place prop on Ballots Gen Elect.

Garnes W. W. sell novelties

Grane Hotel Runner

Garreri John A. appt Water Dept

Council execute Lease La Jolla Club

Glerk Auth pub returns primary elect

Council auth contract J L Bacon

Cartwright James. auth install tank

City of San Diego vs Blanche White

Clerk adv for bids cons. sewer system

" " " four bridges

" adv notice report com on Long Beach

Council auth Contract Western Metal

Committee inspect Incinerator

Glerk auth finance honor req \$500

Castagnole F erect tent - special -

Gusamaca Sand & Gravel Co boiler -

Chamberlain H W. fruit vegetable

Castignole F. show fish

Clerk adv bids on El Cajon Ave

Gapps report amt steel on hand

Campbell B B. moving picture

" E J remove trees

1

13061

2

13064

2

13069

4

13078

5

13084

7

13095

7

13096

7

13097

7

13097

21

13110

35

13123

39

13132

51

13168

55

13184

131

13292

132

13296

132

13297

133

13298

136

13314

136

13314

159

13378

165

13389

166

13396

193

13426

194

13430

197

13453

198

13458

198

13459

206

13471

201

13473

208

13479

208

13481

209

13487

209

13489

210

13494

210

13494

219

13501

226

13535

244

13588

352

13788

MISCELLANEOUS

Colwell F G appt checker Water Dep.
 Cabrillo Bellard Parlor Pool Hall
 Callahan E. H. free license
 Clerk auth file deeds
 Cliegston H. N. concealed weapons
 Campbell J. auto stand King George
 Council auth contract Raymond Gould
 Calif Auto Co permit construct sign
 Country Club Social Club License
 Co-Operative Loan Agency Loan Office
 Clerk com with H. N. Thompson
 Coffin J. H. refund
 Cox J. M. auth "
 Cook M. E. auto stand
 Clerk return deeds re Rosecrans St
 Clemence Leo moving picture
 Clerk read bids on Vermont St
 Cheeswright C grade Dwight "
 Christensen J. P. " Colima "
 Clerk file copy appeal on C "
 Chapman A. H. auto stand
 Charles Capria runner
 Clerk exonerated re Collins matter
 Council auth sub bids lease Bles
 Cliff Garden Terrace adopt map
 Clerk return check re bridge bids
 Cawley C. W. ext time S/C K + 29th
 Brain M. W. junk collector
 City Clerk Wright appointed
 Councilmen App to Depts
 Commissioners in regrade 3rd St
 Chandler Chas app Park Com.
 Cecil Hotel Liquor License
 Calif Loan Agency Inc.
 Com. report open L. Branch Ave ad.
 Corrella Tract adopt map

"C"
 223
 13510
 227
 13538
 221
 13538
 228
 13541
 229
 13548
 229
 13550
 240
 13565
 241
 13570
 243
 13584
 244
 13588
 246
 13596
 247
 13599
 247
 13602
 250
 13607
 253
 13622
 270
 13651
 273
 13663
 274
 13668
 278
 13668
 285
 13677
 287
 13689
 287
 13689
 296
 13718
 318
 13729
 319
 13731
 324
 13736
 326
 13746
 328
 13760
 351
 13783
 353
 13796
 356
 13805
 360
 13818
 361
 13825
 361
 13827
 395
 13844
 396
 13846

Streets
 St. eng chg grade elev -
 " " time hear appeal ass pave

353
 13795
 395
 13845

STREETS

"D"

MISCELLANEOUS

| | | | |
|---|-------|--|-------|
| D St Auction M. B. Gicemel | 13096 | Drosos G. peanut & popcorn | 13097 |
| Delaware St. R/9 Close | 14 | | 39 |
| D St. 1432- elect sign | 13104 | Dodson A.E. Board Equalization | 13134 |
| " R/9 light | 40 | | 52 |
| Date St ext order of notice | 13142 | Durochera Louis, transfer license | 13174 |
| Del Monte St- ext main | 74 | | 56 |
| D St Auth Fenton to blast | 13214 | Duval* Son auth pile Bldg materials | 13191 |
| " Time protest Light- 8th to Calif. | 121 | | 56 |
| " Storage tank Toms & Blair | 13254 | Detroit Hotel runner | 13193 |
| Donahue St. ext main | 136 | | 138 |
| D St. bet State & Union, liquor license | 13313 | Davis Capt auth conduct parade | 13321 |
| D St- Clerk adv for hds ^{cone} sewer | 166 | | 155 |
| Dale St. S/C 6/1/13 | 13393 | Deburn N. E. - storage tank | 13350 |
| Delaware St. O.W. Close | 185 | | 158 |
| Dwight " P/O grade | 13410 | Denver J. L. auth refund | 13371 |
| D St app eng report to light | 193 | | 192 |
| " O/W 8th to Calif " | 13428 | D ^e Heme court Atty secure aff. | 13420 |
| " elect sign at no 1168 D St | 194 | | 194 |
| Date St temporarily closed | 13436 | Duree, W.H. appt. sewer flusher | 13435 |
| " " overrule protest upgrade | 195 | | 195 |
| " + 3rd St O/W grade | 13439 | Dorman, A.W. Hack Stand | 13440 |
| D St Fenton H.D. open | 198 | | 209 |
| " E. P. Brooks Blast | 13458 | Dairy license fee discontinued | 13483 |
| Date St R.D- chg grade | 198 | | 227 |
| Del Monte St ext main | 13460 | Drasnow David Junk collector | 13538 |
| Date St re-grade eng diag | 239 | | 227 |
| Dove " R/9 to chg grade | 13562 | Daniel R. transfer stand | 13538 |
| | 274 | | 229 |
| | 13663 | Dance Hall "Eagles" | 13550 |
| | 282 | | 244 |
| | 13673 | Depertri A. Liquor license | 13587 |
| | 283 | | 244 |
| | 13674 | Dance Hall " Dreamland " | 13588 |
| | 286 | | 250 |
| | 13681 | Davis J. Transfer " | 13607 |
| | 291 | | 250 |
| | 13708 | Diamantis Mm fruit & vegetable | 13607 |
| | 293 | | 250 |
| | 13715 | Daman G. " " | 13607 |
| | 293 | | 250 |
| | 13716 | Dance Hall. Hicks | 13607 |
| | 326 | | 250 |
| | 13742 | " " Maple, Brockways | 13607 |
| | 328 | | 250 |
| | 13757 | " " Pythian | 13607 |
| | 338 | | 250 |
| | 13770 | Ducinsky L. Junk Collector | 13607 |
| | 355 | | 252 |
| | 13803 | Dumm C. S. erect booth | 13607 |
| | 359 | | 268 |
| | 13809 | Drager Ob. " tent | 13642 |
| | 382 | | 291 |
| | 13835 | Date St closed | 13708 |
| | | | 328 |
| | | Dance Hall. Eagles | 13760 |
| | | | 328 |
| | | " " Jolly Club | 13760 |
| | | | 359 |
| | | Deed Chas J. Hamilton accepted | 13807 |
| | | | 359 |
| | | Davis John H. app Pound Master | 13810 |

M I S C E L L A N E O U S

"D"

M I S C E L L A N E O U S

D

STREETS

"E"

MISCELLANEOUS

| | | | |
|---------------------------------------|-------|---|-------|
| Emerald St ext main | 86 | Erwin Claude - free license | 7 |
| Eagle St R/D to S/C | 13226 | Election Charter Am Result | 13097 |
| E St A/C pave | 87 | Equalization Board 1913 appt. | 35 |
| Eagle St ydg + ass D to grade | 13229 | Elect. officers Primary election | 13123 |
| " " R/D to S/C | 118 | " " Gen elect Apr 8 th '13 | 39 |
| " " Repeal to S/C Reso 13229 | 13251 | Engbreiten first time on 22 nd Beardsley | 13134 |
| 11th St Clerk adv for bids cons sewer | 125 | " " " " A St | 76 |
| El Cajon " " " " " " | 13258 | Eagles Hall Dance License | 13215 |
| E St eng give diag assessors dist | 175 | Evens Joseph free license | 143 |
| Etiwanda St ext main | 13403 | Election General - result | 13342 |
| Eight St auction McLain | 197 | Eastern Repair Mrs Langsign | 221 |
| Eads " ext main | 13455 | Elle S ext time S/C Granada | 13502 |
| E St app diag + A. Dis to pave | 198 | Elect Insp re United Ellet Co. | 222 |
| " " " " " " " " | 13458 | Engineering + Cont Corp accept bid | 13503 |
| 8th St storage tank | 219 | Eagles Dance Hall | 229 |
| Eagle Drug Co elect sign | 13501 | Evens C J detective agency | 13550 |
| | 225 | Eagle St R/D to grade | 229 |
| | 13524 | | |
| | 241 | | |
| | 13568 | | |
| | 252 | | |
| | 13617 | | |
| | 270 | | |
| | 13650 | | |
| | 271 | | |
| | 13655 | | |
| | 353 | | |
| | 13793 | | |
| | 360 | | |
| | 13815 | | |
| | 360 | | |
| | 13816 | | |

ELEVATIONS

Estab Grade on Stephens St
 " " Brant "
 " " Grove "
 " " Missouri "
 Westbourn Ave est grade
 Belvedere "
 Sumpton Place "
 Monte Vista St "
 Hill Mar St "
 Calif " "
 Webster Ave " "
 Myrtle St "
 " " "
 Nordica Ave "
 40th St. "
 I St. "
 Sutter St "
 Spruce St "
 Goldfinch " "
 Block 174 Land + Town Co. " prop L.
 McNeely St "
 28th St "
 Howard " eng "

"E"
2

13065
 2
 13066
 3
 13072
 41
 13144
 138
 13323
 138
 13324
 138
 13325
 139
 13326
 139
 13327
 156
 13361
 156
 13362
 156
 13363
 193
 13425
 209
 13483
 209
 13484
 225
 13529
 225
 13530
 241
 13566
 241
 13567
 242
 13573
 243
 13580
 243
 13581
 353
 13794

ELEVATIONS

Chg Grade Kansas St
 Burlw St chg grade
 " " "
 Hawthorn St " eleva.
 Front Spruce St " Int
 Niagara St. " "
 24th " "
 29th " "
 Burlw " "
 Kate St " "
 Kansas " "
 C St eng rec "
 Dove + Spruce R/D "
 Main St Res " QW
 Terrace + Gunner Sts Res " QW
 30th St " QW
 JUNIPER ST " "
 Arctic " elev "

128

13268
 193
 13424
 246
 13595
 262
 13632
 308
 13723
 333
 13766
 334
 13767
 335
 13768
 336
 13769
 338
 13770
 339
 13771
 353
 13795
 382
 13835
 390
 13840
 384
 13836
 391
 13841
 392
 13842
 399
 13855

ENGINEER

"E"

ENGINEER

| | | | |
|---------------------------------------|-------|--|-------|
| Elevations est grade Stephens St | 2 | Blvedere Ave. est grade | 138 |
| " " " Brant " | 13065 | Surpton Place " | 13324 |
| Report chg grade 31st + Grape St | 2 | " " | 138 |
| Est cost Bridge on Vermont " | 13066 | Monte Vista St. " | 13325 |
| Finance honoree more help | 3 | " " | 139 |
| Est cost Bridge on Vermont St | 13071 | Vista Del Mar St " | 13326 |
| Yardage + Assess Dist Grade State " | 7 | Monumento on Hulgura Creek R/W. | 139 |
| " " College " | 13098 | 26th St eng check S/B. | 13327 |
| Land taken " Close Saratoga " | 6 | Maryland St. " | 139 |
| J. St. Plans Pave | 13089 | Rec. storm water bet Logan + 16th St. | 13328 |
| Assess Dist close Alley B181 Univ Hts | 7 | " contour road for State + Vine St | 139 |
| Auth go to Santa Anna. | 13098 | 26th St. eng check S/B. | 13330 |
| Plans + Spec Municipal Imp. | 37 | Dryden Ave " | 139 |
| " " " Grade Florida St | 13124 | Collier Ave eng give plans grade etc | 13331 |
| Eagle St yag + ass Dist grade | 37 | Nordica Ave est Grade | 165 |
| Close St. plans to grade | 13125 | Report drainage in Kimball Add | 13390 |
| 9th St report S/B | 38 | Survey S/B across Blk 174 Land + D. Liss | 193 |
| First Quince " | 13126 | J St plans to pave | 13421 |
| 2nd St plans to pave | 38 | Vermont St plans foot bridge | 193 |
| Kansas St chg grade | 13128 | 4th St. ass. Dist light | 13422 |
| Inglow " ass dist to Close | 40 | Starway plans at Emerald Cove | 193 |
| 31st " " " | 13137 | Girard St set stakes S/B | 13423 |
| Indiana " check S/B | 45 | 14th St Plans to Pave | 207 |
| First " " " | 13159 | 13th " " " " | 13475 |
| A " " " | 58 | Alley Br Hig ad. App Diag + ass Dis | 209 |
| Golapinch " " " | 13198 | " " 26 Univ Hts " | 13483 |
| Granada Ave " " " | 125 | E St app ass + Diag to pave | 226 |
| Ing St " " " | 13258 | Front St eng plans " " | 13531 |
| Louisiana St " " " | 125 | N. St eng modify ass dist grade | 242 |
| Logan Ave " " " | 13259 | " " fur diag dist Close - 14 to 15 St | 13572 |
| Sixteenth St " " " | 128 | Curlew St yag + ass dist grade | 243 |
| Tenth " " " | 13265 | Myrtle " " | 13582 |
| 27th " " " | 128 | Hortensia St assess dist close | 245 |
| Webster Ave " " " | 13266 | West End " " | 13591 |
| 29th St " " " | 128 | Pacific Ave " " | 246 |
| Anderson " " " | 13267 | Pico St " " | 13594 |
| Auth furnish maps to Water Dept. | 128 | Reed Ave " " | 251 |
| Second St - plans to pave | 13268 | Myrtle St plans to grade | 13612 |
| Survey Land spit | 128 | Louisiana St report S/B | 251 |
| Alley Blk 2 Brittain est grade | 13269 | 29th ass dist to Close | 13613 |
| Mission St " " " | 129 | Open St bet Woolman + R St. | 268 |
| Plans Hand rail at La Jolla | 13270 | Woolman Ave ass dist close | 13638 |
| Westbourne Ave est grade | 129 | Abbott St. " grade | 268 |
| | 13271 | Diag Imp curb on 9th St. | 13639 |
| | 129 | Rumsey Appointed Engineer | 271 |
| | 13272 | | 13653 |
| | 129 | | 271 |
| | 13273 | | 13654 |
| | 129 | | 271 |
| | 13274 | | 13655 |
| | 129 | | 271 |
| | 13275 | | 13656 |
| | 129 | | 272 |
| | 13276 | | 13657 |
| | 129 | | 286 |
| | 13277 | | 13679 |
| | 130 | | 288 |
| | 13278 | | 13690 |
| | 130 | | 288 |
| | 13279 | | 13691 |
| | 130 | | 289 |
| | 13280 | | 13692 |
| | 130 | | 289 |
| | 13281 | | 13693 |
| | 130 | | 289 |
| | 13282 | | 13694 |
| | 130 | | 289 |
| | 13283 | | 13695 |
| | 130 | | 289 |
| | 13284 | | 13696 |
| | 132 | | 290 |
| | 13294 | | 13697 |
| | 134 | | 290 |
| | 13299 | | 13698 |
| | 134 | | 290 |
| | 13300 | | 13699 |
| | 135 | | 290 |
| | 13303 | | 13700 |
| | 135 | | 290 |
| | 13304 | | 13701 |
| | 138 | | 326 |
| | 13322 | | 13748 |
| | 138 | | 352 |
| | 13323 | | 13787 |

ASSESSMENT ^{+ Est 400}

District

ENGINEER

"E"

CALL ON ENGINEER

Park Blvd diag ass to pave
Hawthorn St. ydg base dist
Nite St. ydg base dist to Close
Lark " " " "
3rd + 10th diag for re-grade
Union St. Eng set stakes S.H.
Sutter " ydg + assess dist grade
29th " " "
Ictinus st diag+ "
31st " " "
Arctic " elev chg grade
Water Dept map of Park
Brickyard Canyon Road diag open
" " " ass dist "

354
13798
354
13799
354
13800
354
13801
359
13809
360
13810
398
13851
399
13852
399
13853
399
13854
399
13855
399
13856
400
13857
400
13858

Close Alley Blk 97 Ocean Beach
" Lotus St " "
" West Pt Loma Blvd
" St thru Blks 91-1030 Bay "
Grade Missouri St.
24th St. Grade - A to Park
Close St. " "
Eagle " " "
Alley Blk 44 Univ Hgts Grade
Borden St. " "
Johnson Ave " "
Richard St. " "
22nd + Beardsley St " "
Cross Walks - ass dist Univ Hts
4th St. pave
A " " "
Washington St - pave -
Hawk St " "
Spruce Street, narrow
Moline St., Close
Close Alley Blk 33-38, M.B. Park
" " " 34-37-40 " " "
" Figueroa Blvd " " "
" Kent St. " " "
" Hoover St. " " "
Collier Ave Ocean Beach
Alley Blk 2 Higgins Ad. Assess Dist
" " 26 Univ Hts. " "
Abbott St. " "
Herman Ave " "
Texas St " "
Idaho " "
Mississippi St " "
17th St pave Diag r " "
E " " " "
C " " " "
G " " " "
H " " " "
Pk Blvd " " "
Laurel St grade
Woolman Ave " "
3rd St pave
Maple St closing

54
13178
54
13179
54
13180
55
13182
58
13199
124
13256
125
13257
125
13258
126
13260
126
13261
127
13262
127
13263
131
13291
139
13329
158
13372
158
13373
158
13374
158
13375
195
13441
196
13442
196
13443
196
13444
196
13445
196
13446
196
13447
206
13470
223
13516
223
13517
224
13518
224
13519
224
13520
224
13521
224
13522
224
13523
225
13524
225
13525
225
13526
225
13527
225
13528
244
13589
245
13590
245
13592
245
13593

FINANCE DEPARTMENT

"F"

MISCELLANEOUS

| | | | |
|--|-------|--|-------|
| Consult Atty-work under Bond issue | 3 | Fire Equipment Gorham Co accept | 1 |
| Sell condemned property at auction | 13075 | Fay H.R. refund \$13.25 | 13060 |
| Auth Honor Engreg. more help | 4 | Fraily W.H. Appt Clerk | 39 |
| expert Books Bldg Inspr Office | 13077 | Fay H.R. Board Equalization | 13131 |
| Adv bids construct storm drain | 6 | Fenton H. G. Blast Front and Dry | 39 |
| " " " meters Water Dept | 13089 | Fesler J. A. install tank | 13132 |
| Honor Clarke requisition 2 ²⁸ | 6 | Ferris F. B. auth refund | 39 |
| Blast at La Jolla Cove | 13091 | Filsen Albert S. special Bldg permit | 13134 |
| Auth bids for cast iron pipe | 85 | Fire Dept. Appointments | 40 |
| " repair stairs City Hall | 13222 | Fitzgerald " in Fire Dept | 13141 |
| " adv for sewer pipe | 132 | Fruer N. G. auth refund | 55 |
| " Honor Clarke requisition \$5.00 | 13293 | Fire & Pol. Telg repair tel. system W. Dept | 13185 |
| " " claim Policeman back pay | 132 | Fleming J. fruit & vegetable | 57 |
| " bids Sewer man hole & Rim | 13296 | Fillmore N.M. Auctioneer | 13197 |
| Adv bids conduit Blk 74 Middletown | 139 | Flores J. auth disburse reward | 58 |
| " " sell Fire house 23 + 7 St | 13332 | Fire Hydrant Ft Stockton + Norton in | 13200 |
| Stewart C. R. Appt Clerk | 164 | Fort Stockton City adopt map. | 58 |
| Adv bids install booster plant | 13384 | Fenton Auth blast on 10 St | 13201 |
| " " sell Fire house | 165 | Frownfelter C. C. auto stand | 58 |
| Appt Superintendent | 13391 | Fire Station Auth Contra La Jolla | 13201 |
| Warfield C. appt Clerk | 192 | Fire Equip auth acc. Gorham Eng Co. | 131 |
| Pass Claim Shields + Son | 13418 | Fire Dept. Appts. Mar 31, 1913 | 13289 |
| " " Mesmer + Rice | 208 | Ford - Clerk adv bids cons | 132 |
| | 13481 | Fire + Sewer Repe 1st cont. sewer La Jolla | 13295 |
| | 252 | Fairchild G. W. Co. auth install boiler | 136 |
| | 13618 | Fillmore N.M. auth hold auction | 13314 |
| | 271 | Fleetwood F.M. Transpen | 136 |
| | 13652 | Fortin F. auto stand | 13314 |
| | 272 | Frishman A. pool Hall | 157 |
| | 13658 | Free Public Market | 13366 |
| | 291 | Fairchild G. W. exp time on 4 th St | 157 |
| | 13705 | Fenton H.D. Blast permit | 13368 |
| | 292 | Feely W. J. install Boiler 16 th St | 164 |
| | 13711 | Ford accept Bid C L Hyde Cons. | 13383 |
| | 297 | Fenton H.W. open 27 th + 10 St | 166 |
| | 13720 | Feely W. J. Steam Laundry | 13393 |
| | 226 | Fire Chief appointed | 166 |
| | 13747 | " House sold to Palmer Bros | 13395 |
| | 353 | Fay H.R. app Water Dept | 193 |
| | 13796 | Forward J. appt Park Com | 13426 |
| | 353 | Ferris C. " " | 197 |
| | 13797 | Farnsworth E. hack stand | 13454 |
| | 361 | | 198 |
| | 13823 | | 13457 |
| | 361 | | 198 |
| | 13824 | | 13459 |
| | | | 228 |
| | | | 13540 |
| | | | 242 |
| | | | 13516 |
| | | | 243 |
| | | | 13585 |
| | | | 250 |
| | | | 13607 |
| | | | 250 |
| | | | 13607 |
| | | | 250 |
| | | | 13607 |
| | | | 269 |
| | | | 13645 |
| | | | 269 |
| | | | 13646 |
| | | | 287 |
| | | | 13683 |
| | | | 287 |
| | | | 13685 |
| | | | 325 |
| | | | 13740 |
| | | | 326 |
| | | | 13742 |
| | | | 327 |
| | | | 13749 |
| | | | 352 |
| | | | 13785 |
| | | | 352 |
| | | | 13791 |
| | | | 353 |
| | | | 13796 |
| | | | 360 |
| | | | 13819 |
| | | | 361 |
| | | | 13820 |
| | | | 361 |
| | | | 13827 |

STREETS

"F"

MISCELLANEOUS

| | | | |
|--|-------|---|-------|
| 4 th St. Elect sign S/O Rest. Co. | 13061 | 3 rd St eng est grade | 225 |
| 5 th " " " P Becker " | 13063 | Fulton St ext main | 13529 |
| Front St. Storage tank | 13083 | 4 th St Elect sign Indyc Co | 226 |
| 5 th St app assess Dist Pave | 13164 | 5 th " " " Shaffer Electro | 13537 |
| 4 th " auth sewer construct | 13167 | " " " " also 4 th St to Electro | 128 |
| " " install tank-715- | 13186 | 3 rd St Boiler Permit Goodbody | 13543 |
| Florida St. eng plane grade | 13198 | 42 nd St ext main | 228 |
| 3 rd St ext main | 13204 | 5 th St. auth elect sign M ^o Guinness | 13544 |
| Jay St R/D. grade | 13207 | 3 rd " " C Babcock tent | 229 |
| Fish " Jewell B Corp hang banners | 13221 | First St - storage tank | 13545 |
| 42 nd St. ext main | 13226 | 5 th St - moving picture L [#] 739 | 229 |
| 1 st St eng check S/B | 13266 | 4 th " ass dist light | 13546 |
| " " " " | 13272 | 5 th " bet Elm + Fir per remove trees | 241 |
| 4 th St. auth elect sign M ^o Fadden MB | 13307 | Figueroa Blvd. R/D to close | 13567 |
| 5 th " " " " " " | 13307 | 5 th St. A/B light bet B + C Sts | 241 |
| " " " " " Mr Andrews | 13308 | 4 th " " " " " D + E " | 13569 |
| 4 th " " " " " St Kerber | 13320 | 14 th " plans to pave | 241 |
| 3 rd " " " " " Wenzel - 801 | 13320 | 4 th St Ex time F. G. M. Co | 13571 |
| 5 th " " " " " Campbell - 516 | 13320 | 5 th " move show | 242 |
| Front St ext time S/B. | 13333 | Front St eng plans to pave | 13578 |
| 5 th St. liquor license | 13338 | Fifth St elect sign No 764 | 244 |
| " " Auction Max Baranov | 13340 | " " 561 - Auction Sale jewelry | 13588 |
| 3 rd St storage tank at Front | 13348 | Fourth St temporarily closed | 246 |
| Fourth St " " | 13351 | Front " Res Int to chg grade | 13594 |
| Fifth " auth tank 1852 | 13352 | Ford accept bid C L Hyde Const Co | 252 |
| Fern St auth Mrs S M Lewis tree | 13354 | 4 th Union Ave Auth remove tree | 13619 |
| Fourth " install Boiler 1256 | 13355 | 3 rd St. Res Int Light Repeal | 256 |
| " " " " " " 1228 | 13356 | " " " " " " | 13626 |
| Fresno " ext main | 13369 | Fay St CW. to grade | 264 |
| Fifth St, liquor license Hartwick, B. | 13370 | | 13633 |
| Fourth " assess dist to pave | 13372 | | 267 |
| " " bids to light D to E. | 13414 | | 13636 |
| Fifth " " " B + C | 13415 | | 268 |
| 3 rd Stockton Drive Auth storage tank | 13429 | | 13638 |
| Figueroa Blvd. (close) assess dist | 13445 | | 269 |
| Fourth St app Diag + assess Dist | 13466 | | 13646 |
| 40 th St eng est grade. | 13484 | | 270 |
| 5 th St elect signs at #636 + #935 | 13492 | | 13657 |
| 4 th St Int to grade | 13495 | | 271 |
| 3 rd " " " light | 13496 | | 13656 |
| 5 th " storage tank #1052- | 13504 | | 286 |
| 4 th " liquor License 927 | 13506 | | 13681 |
| 3 rd " repeal res Int No 12698 | 13509 | | 287 |

| STREETS | "G" | MISCELLANEOUS | |
|---------------------------------------|--------------|--|-------|
| Green St. ext main | 2 13067 | Gorham Eng Co, accept fire equipment | 13060 |
| Grape " Eng report chg grade | 3 13074 | Grand Ave Baptist Church hang banner | 13073 |
| Grove " " est grade | 3 13072 | Gannewell F & P. Telg Co auth contract | 13078 |
| Grand Ave Hang banner Baptist chch. | 3 13073 | Grohs - remove tree La Jolla | 13084 |
| Grape + 31st. over-rule appeal | 4 13079 | Goldin R. " " G St | 13085 |
| " " " " | 4 13080 | Green John W. Special Policeman | 13087 |
| "G" St. R. Goldin remove tree | 5 13085 | Ginsburg M. sell goods own make | 13097 |
| Goldin Ave R/D - Close | 23 13112 | Grew E.E. special officer | 13149 |
| Golden Gate Ave " " | 24 13113 | Greaser C.E. install tank | 13186 |
| Granada Ave Tingley auth Grade | 31 13118 | Gridley F. fruit and vegetable | 13193 |
| Grove St. private grading | 32 13120 | Grant Hotel - auction A.G. Bruce | 13218 |
| Grape " ext main | 56 13192 | Gough + Trounce - grade Witherby St | 13252 |
| " " R/D grade | 63 13208 | Gen Elect auth prop on Ballot. | 133 |
| Girard Street La Jolla retaining wall | 83 13215 | Gabrielson G. E. permit blast on 10th | 13298 |
| Goldfinch eng check S/C | 129 13274 | Goldenstein Joseph Junk Collector | 13306 |
| Granada Ave " " | 129 13275 | Guffy S.F. Special police | 13314 |
| Grand " ext main | 136 13313 | Guell Chas C. retail liquor 903-3rd | 13336 |
| Greely St " " | 136 13313 | Genl Elect appt officers | 140 |
| Granada Ave S/C June 1st | 137 13315 | Guell Chas C. retail liquor 903-3rd | 13337 |
| Gaines St ext main | 157 13369 | Guell Chas C. retail liquor 903-3rd | 143 |
| Georgia St S/C | 208 13477 | Guell Chas C. retail liquor 903-3rd | 13342 |
| G St eng give diag assess dis pave | 225 13526 | Guell Chas C. retail liquor 903-3rd | 166 |
| Golden Gate Ave O.W. Close | 239 13563 | Guell Chas C. retail liquor 903-3rd | 13395 |
| Goldfinch St eng ext grade | 241 13567 | Guell Chas C. retail liquor 903-3rd | 166 |
| Grim St ext main | 241 13568 | Guell Chas C. retail liquor 903-3rd | 13395 |
| Girard " set stakes S/C | 251 13613 | Guell Chas C. retail liquor 903-3rd | 195 |
| Granada Ave ex time " " | 269 13644 | Guell Chas C. retail liquor 903-3rd | 13440 |
| Guizot St " main | 287 13688 | Guell Chas C. retail liquor 903-3rd | 195 |
| Grape " O.W. grade | 385 13837 | Guell Chas C. retail liquor 903-3rd | 13440 |
| | | Guell Chas C. retail liquor 903-3rd | 197 |
| | | Guell Chas C. retail liquor 903-3rd | 13454 |
| | | Guell Chas C. retail liquor 903-3rd | 223 |
| | | Guell Chas C. retail liquor 903-3rd | 13513 |
| | | Guell Chas C. retail liquor 903-3rd | 223 |
| | | Guell Chas C. retail liquor 903-3rd | 13514 |
| | | Guell Chas C. retail liquor 903-3rd | 229 |
| | | Guell Chas C. retail liquor 903-3rd | 13546 |
| | | Guell Chas C. retail liquor 903-3rd | 247 |
| | | Guell Chas C. retail liquor 903-3rd | 13603 |
| | | Guell Chas C. retail liquor 903-3rd | 250 |
| | | Guell Chas C. retail liquor 903-3rd | 13609 |
| | | Guell Chas C. retail liquor 903-3rd | 292 |
| | | Guell Chas C. retail liquor 903-3rd | 13709 |
| | | Guell Chas C. retail liquor 903-3rd | 327 |
| | | Guell Chas C. retail liquor 903-3rd | 13749 |
| | | Guell Chas C. retail liquor 903-3rd | 360 |
| | | Guell Chas C. retail liquor 903-3rd | 13815 |

S T R E E T S

"G"

M I S C E L L A N E O U S



STREETS

"H"

MISCELLANEOUS

| | | | |
|---|-------|----------------------------------|-------|
| Herchel St remove tree | 5 | Hartwell Elect Co. sign 1049-6th | 40 |
| Hawthorn R/D change grade | 13084 | Hartwell Elect Co. sign 1049-6th | 13143 |
| Holts St ext main | " | Hartwell Elect Co. sign 1049-6th | 42 |
| Howard Ave - storage tank | 13102 | Hartwell Elect Co. sign 1049-6th | 13151 |
| Herman " A/C grade | 41 | Hartwell Elect Co. sign 1049-6th | 58 |
| Harney " auth storage tank | 13148 | Hartwell Elect Co. sign 1049-6th | 13201 |
| Harasthy St. ex. time grade | 55 | Hartwell Elect Co. sign 1049-6th | 137 |
| Hoover St (assess dist. close) | 13187 | Hartwell Elect Co. sign 1049-6th | 13318 |
| Harasthy St app " " + Diag | 117 | Hartwell Elect Co. sign 1049-6th | 157 |
| Hawk St " " " " | 13250 | Hartwell Elect Co. sign 1049-6th | 13368 |
| Herman Ave eng give Ass Dis | 155 | Hartwell Elect Co. sign 1049-6th | 157 |
| H St eng Pave " " | 13353 | Hartwell Elect Co. sign 1049-6th | 13370 |
| Hoover St R/D to Close | 194 | Hartwell Elect Co. sign 1049-6th | 158 |
| Hawthorn " Elev chg grade | 13433 | Hartwell Elect Co. sign 1049-6th | 13375 |
| Hickory St ext main | 196 | Hartwell Elect Co. sign 1049-6th | 139 |
| H St eng modify as dist grade | 13447 | Hartwell Elect Co. sign 1049-6th | 13380 |
| Hickory St P/O Grade | 205 | Hartwell Elect Co. sign 1049-6th | 194 |
| H St eng fur dist close - 14 to 15th St | 13467 | Hartwell Elect Co. sign 1049-6th | 13435 |
| " St Co poultry A. place coop | 206 | Hartwell Elect Co. sign 1049-6th | 195 |
| Hortensia As Dis Close | 13469 | Hartwell Elect Co. sign 1049-6th | 13440 |
| H St Pres Int to grade | 224 | Hartwell Elect Co. sign 1049-6th | 208 |
| Harasthy St. exten time grade | 13519 | Hartwell Elect Co. sign 1049-6th | 13480 |
| Howard St eng ext grade | 225 | Hartwell Elect Co. sign 1049-6th | 209 |
| Hawthorn " yag + ass dist fr eng | 13527 | Hartwell Elect Co. sign 1049-6th | 13485 |
| H St app diag assess to pave | 259 | Hartwell Elect Co. sign 1049-6th | 222 |
| | 13629 | Hartwell Elect Co. sign 1049-6th | 13504 |
| | 262 | Hartwell Elect Co. sign 1049-6th | 222 |
| | 13632 | Hartwell Elect Co. sign 1049-6th | 13504 |
| | 270 | Hartwell Elect Co. sign 1049-6th | 226 |
| | 13650 | Hartwell Elect Co. sign 1049-6th | 13532 |
| | 272 | Hartwell Elect Co. sign 1049-6th | 226 |
| | 13657 | Hartwell Elect Co. sign 1049-6th | 13533 |
| | 275 | Hartwell Elect Co. sign 1049-6th | 226 |
| | 13665 | Hartwell Elect Co. sign 1049-6th | 13534 |
| | 286 | Hartwell Elect Co. sign 1049-6th | 226 |
| | 13679 | Hartwell Elect Co. sign 1049-6th | 13535 |
| | 286 | Hartwell Elect Co. sign 1049-6th | 227 |
| | 13682 | Hartwell Elect Co. sign 1049-6th | 13538 |
| | 289 | Hartwell Elect Co. sign 1049-6th | 229 |
| | 13692 | Hartwell Elect Co. sign 1049-6th | 13550 |
| | 304 | Hartwell Elect Co. sign 1049-6th | 240 |
| | 13722 | Hartwell Elect Co. sign 1049-6th | 13565 |
| | 326 | Hartwell Elect Co. sign 1049-6th | 244 |
| | 13743 | Hartwell Elect Co. sign 1049-6th | 13588 |
| | 353 | Hartwell Elect Co. sign 1049-6th | 250 |
| | 13794 | Hartwell Elect Co. sign 1049-6th | 13607 |
| | 354 | Hartwell Elect Co. sign 1049-6th | 256 |
| | 13799 | Hartwell Elect Co. sign 1049-6th | 13607 |
| | 398 | Hartwell Elect Co. sign 1049-6th | 277 |
| | 13850 | Hartwell Elect Co. sign 1049-6th | 13667 |
| | | Hartwell Elect Co. sign 1049-6th | 287 |
| | | Hartwell Elect Co. sign 1049-6th | 13689 |
| | | Hartwell Elect Co. sign 1049-6th | 325 |
| | | Hartwell Elect Co. sign 1049-6th | 13739 |
| | | Hartwell Elect Co. sign 1049-6th | 325 |
| | | Hartwell Elect Co. sign 1049-6th | 13740 |
| | | Hartwell Elect Co. sign 1049-6th | 326 |
| | | Hartwell Elect Co. sign 1049-6th | 13743 |
| | | Hartwell Elect Co. sign 1049-6th | 328 |
| | | Hartwell Elect Co. sign 1049-6th | 13756 |
| | | Hartwell Elect Co. sign 1049-6th | 349 |
| | | Hartwell Elect Co. sign 1049-6th | 13780 |
| | | Hartwell Elect Co. sign 1049-6th | 350 |
| | | Hartwell Elect Co. sign 1049-6th | 13781 |
| | | Hartwell Elect Co. sign 1049-6th | 359 |
| | | Hartwell Elect Co. sign 1049-6th | 13807 |
| | | Hartwell Elect Co. sign 1049-6th | 400 |
| | | Hartwell Elect Co. sign 1049-6th | 13860 |

HARBOR WORK


Shielas & Son claim \$6133 78 ap.

"H"
273
13662

MISCELLANEOUS

Hubbell & Express stand

361
13827



STREETS

"I"

MISCELLANEOUS

2

52

13064
25

Ind Fair exhibit auth add \$100.

13169

13114

Ingle Mfg Co auth install tanks

55

13187

43

Ind. Elect Co auth refund

131

13286

13156

53

" " install signs

135

13308

13175

55

Ingle Mfg Co. storage tanks

105

13352

13184

67

Incinerator app + committee inspect

208

13479

13210

128

" boiler permit

208

13481

13269

129

" Bd Health run 60 days test

228

13542

13271

129

Indp Elect Co install signs

228

13543

13276

137

" " " refund

246

13600

13316

105

Ingle Mfg Co storage tanks

251

13614

13349

155

Ind. Elect Co install sign on 7th St.

286

13680

13351

193

Ingle Mfg Co " storage tank

291

13707

13423

194

Ind Elect Co " signs 6 & 9th Sts

326

13745

13436

217

Ida St auth Atty Gen and disburse

327

13754

13499

224

Idaho " eng give assess Dist

327

13754

13521

226

" " ext main

327

13754

13537

230

" " A/B to grade

327

13754

13552

243

I St eng give plans to pave

327

13754

13582

269

Irving Ave ext time S/B

327

13754

13643

342

Iowa St R QW. Grade

327

13754

13773

397

Ictinus app diag ass dist grade

327

13754

13848

399

" " " " " "

327

13754

13853

RESOLUTION OF INTENTION

Oregon St. Grade and pave
 Hawthorn " Change Grade
 Mission " Close portion
 Delaware " " "
 Alley Blk 28 U.S. "
 " " 29 " "
 " " 20 Bird Rock Add Close
 " " 21 " "
 " " 34-35 " "
 Colima St " "
 Beulah Ave " "
 Golden Gate " Univ. St. " "
 " " " " " "
 Cerro Gordo Avenue " "
 Lowell St - Grade
 Jay " " "
 Grape " " "
 Kansas " " "
 Iowa " " "
 Ohio " " "
 Sixth " Light
 6 " " "
 10 " " "
 Union " S/C. Dry to Laurel
 Eagle " " "
 Cleveland Ave " "
 Jenkins St in La Playa - Close -
 Lotus St and W. Pt. Loma Blvd. "
 Alley in Blk 97 Ocean Bay Beach "
 West Pt. Loma Blvd. " " "
 Unnamed St Blk 90-103 " " "
 Saratoga Ave + Ocean Blvd " "
 Thirtieth St Change Grade
 Magnolia Ave " "
 Main St " "
 Terrace + Jenner Sts " "
 Arizona St " "
 Juniper " " "
 Cave St. La Jolla Grade
 Villa Terrace Close
 Union St S.C.
 Eagle " " "
 Redwood St Grade

"1"

8
 13101
 11
 13102
 13
 13103
 14
 13104
 15
 13105
 17
 13106
 18
 13107
 19
 13108
 20
 13109
 21
 13110
 22
 13111
 23
 13112
 24
 13113
 44
 13158
 59
 13206
 61
 13207
 63
 13208
 65
 13209
 67
 13210
 69
 13211
 71
 13212
 72
 13213
 74
 13214
 86
 13228
 87
 13229
 89
 13230
 90
 13231
 91
 13232
 92
 13233
 93
 13234
 94
 13235
 95
 13236
 96
 13237
 97
 13238
 98
 13239
 100
 13240
 102
 13241
 103
 13242
 105
 13242
 150
 13343
 174
 13402
 175
 13403
 176
 13404

RESOLUTIONS OF INTENTION

Woolman Ave - Chg grade
 3rd Grade
 Brighton Ave. Grade
 Robinson " " "
 4th - Beech + Ash Sts chg grade
 F St Light India to 9th St.
 Boston Ave. 28-29th Grade O.W.
 31st St Close
 Kent Ave " "
 Figueroa Blvd " "
 Moline St " "
 San Dionicio St Close
 Hoover St " "
 Alley M. Bay Park " "
 " " " " "
 25 - B - 28th - Beech + 30th - Sts Pave
 N. St. 25 to Pascoe " Grade
 Spruce + Front Sts chg grade
 San Dionicio St Close
 F St. Light
 Niagara Ave chg grade
 24th St " "
 29th " " "
 Curlew St. " "
 Kate St. " "
 Kansas " " "
 Vermont " const bridge
 Richmond St Grade
 Alley Blk 44 U.S. Hts " "
 10th St. " "
 Eagle " " "
 25th B. Beech, an Pave
 Arnold Ave Grade
 Dove St + Spruce chg "

178
 13405
 179
 13406
 181
 13407
 199
 13461
 210
 13495
 212
 13496
 214
 13497
 253
 13624
 255
 13625
 256
 13626
 257
 13627
 258
 13628
 259
 13629
 260
 13630
 261
 13631
 297
 13721
 304
 13722
 308
 13723
 310
 13724
 331
 13765
 333
 13766
 334
 13767
 335
 13768
 336
 13769
 338
 13770
 339
 13771
 362
 13828
 364
 13829
 367
 13830
 368
 13831
 371
 13832
 373
 13833
 380
 13834
 382
 13835

STREETS

"J"

MISCELLANEOUS

38

40

13128

41

13148

90

13231

100

13240

103

13242

121

13262

194

13430

226

13537

241

13568

251

13610

270

13650

287

13688

328

13759

384

13836

392

13842

Jessop & Son permit remove tree

Julian B. & auth construct sewer

" " install tank 12x13

Jessop & Son remove tree

Jewell-Broderick Chang banners

Jentech Paul auth install tank

Johnston, Harvey, liquor license

Johnson, Ivan, appt Fireman 1st Class

Jaeger Otto appt timekeeper Water Dept

Jillett St ext main

Johnson Sergeant auth back pay

Johnson J. W. permit not S/B Palm 31st

" E auth Police pay reward

Julian & Merrill auth remove trees

13140

51

13167

52

13171

57

13193 1/2

85

13221

154

13347

195

13439

198

13457

223

13510

251

13610

252

13618

268

13637

270

13649

327

13755

STREETS

MISCELLANEOUS

J

STREETS

"K"

MISCELLANEOUS

| | | | |
|-------------------------------------|-------|---------------------------------|-------|
| Special Bldg permit Mr. Fiksen | 58 | Knight Jess auth install boiler | 242 |
| Kansas St R/I grade | 13200 | King Geo W. Dance Hall | 3574 |
| " " Chg grade | 65 | Kitchen Wm auto stand | 244 |
| K St extension time S/B | 13209 | Knight F.H. erect garage | 13588 |
| Kite R.O/W to Close | 128 | " " " " repeal permit | 250 |
| K St bet 11th + 12th install Boiler | 13268 | Kane B. Junk Collector | 13604 |
| Kent St. (Close) (ass dist) | 140 | Kline & Byrne close 4th + Date | 252 |
| Kalmia ext main | 13334 | Knapp & Corner blast on 2nd St | 13615 |
| Kansas S/B- 4- 15- 13 | 152 | Kuete Berth D. private grading | 268 |
| Kellogg " clerk write in re sewer | 13345 | Knight Pythias fire license | 13640 |
| Kent Ave R/I to Close | 194 | | 270 |
| Kansas St Q/W to Grade | 13434 | | 13651 |
| K St S/B ext time Ord 1140 | 196 | | 291 |
| Kansas St R.I chg grade | 13446 | | 13708 |
| Kite " dog res dist Close | 226 | | 328 |
| | 13537 | | 13758 |
| | 230 | | 351 |
| | 13551 | | 13782 |
| | 246 | | 361 |
| | 13596 | | 13827 |
| | 255 | | |
| | 13625 | | |
| | 315 | | |
| | 13727 | | |
| | 326 | | |
| | 13746 | | |
| | 339 | | |
| | 13771 | | |
| | 354 | | |
| | 13800 | | |

STREETS

"K"

MISCELLANEOUS

K

STREETS

"L"

MISCELLANEOUS

| | | | |
|------------------------------------|-------|---------------------------------------|-------|
| Louisiana St app assess Dis Grade | 51 | Liatas N. Lunch stand | 2 |
| Lotus Street Ass Dis Close | 13165 | La Binda Pk waive Ord 4870 | 13069 |
| Lowell St R/I grade | 54 | Los Dr. concealed weapons | 33 |
| Lotus St " Close | 13179 | La Binda Park adopt Map | 13121 |
| Landis " bkg grade | 59 | L.A. S. D. Rysignat Mide Pave on "C" | 41 |
| Lepus " " | 13206 | Lee M. free license peddle | 13150 |
| Louisiana St chuck S/B | 91 | Lambert C. B. Capt. Fire Dept | 48 |
| Logan Ave | 13232 | Lard Bussy app in fire dept | 13161 |
| " " tank at 1422 | 106 | La Jolla Golf Club auth lease | 52 |
| Landis St Q/W to grade | 13244 | Lyle Fred peanut & popcorn stand | 13173 |
| Landis St ext. main | 110 | Liquor License #903 Third St | 52 |
| Long Branch Ave C link adv notice | 13246 | " " #945 Fifth " | 13174 |
| Logan Ave ext main | 129 | Lavelle, James E. lunch stand | 58 |
| Laurel St. y & a. dis grade | 13277 | Lewis J. M. auth remove tree | 13201 |
| Landis " A/B | 130 | La Jolla Co Club auth lease | 58 |
| Louisiana St report S/B | 13278 | Lester L. free license | 13201 |
| Landis St Q/W Grade | 154 | Liquor License D bet State + Union | 84 |
| Louisiana St. extension time grade | 13347 | Lambla, A. E. Transfer Stand | 13216 |
| Lark St y & a. dis dist close | 169 | Levity J. Junk Collector | 136 |
| Lowell " Q/W to grade | 13399 | Liquor License 927-4th St | 13314 |
| Long Branch Ave adopt report com | 194 | Lory Russian C & W Mks install boiler | 140 |
| | 13436 | Lyle Fred peanut & popcorn stand | 13337 |
| | 206 | Lawner H. S. express stand | 140 |
| | 13471 | Lease Blks in Middletown Auth | 13338 |
| | 226 | Lamp Posts S D Licurities Co auth | 140 |
| | 13537 | Lockwood F. M. app clerk St Dept | 13339 |
| | 244 | Lazaro M. sell cigars on Ses | 155 |
| | 13589 | Liquor License Hotel Cecil | 13354 |
| | 249 | " " D Turinetta | 165 |
| | 13606 | Lear. W. peddle Pickels | 13389 |
| | 290 | Lycium Theatre License | 166 |
| | 13698 | | 13395 |
| | 316 | | 195 |
| | 13728 | | 13439 |
| | 352 | | 195 |
| | 13792 | | 13440 |
| | 354 | | 210 |
| | 13801 | | 13494 |
| | 386 | | 222 |
| | 13838 | | 13506 |
| | 395 | | 223 |
| | 13844 | | 13511 |
| | | | 227 |
| | | | 13538 |
| | | | 244 |
| | | | 13588 |
| | | | 318 |
| | | | 13729 |
| | | | 325 |
| | | | 13741 |
| | | | 327 |
| | | | 13753 |
| | | | 328 |
| | | | 13760 |
| | | | 261 |
| | | | 13825 |
| | | | 361 |
| | | | 13826 |
| | | | 361 |
| | | | 13827 |
| | | | 361 |
| | | | 13827 |

LIGHTING

"L"

MISCELLANEOUS

6th St - 6 to F R. 12
 6 " - 3rd " 6th "
 10 " - 8th " Calif "
 3rd " A + N. time hear protests
 6th " 6 to F "
 10 " 8th to Calif "
 6 " 3rd " 6th "
 6th " 8 " I notice for bids
 6th " F + 8 "
 4th " 10 " E "
 5th " B " 6 "
 B " time hear protests
 F " 9th to India St. Int
 4th " Invite bids
 F " repeal res Int No 12698
 4th " assess dist B to Eng
 5th " A/B bet B+C Sts
 6th " " " 8 " 2 "
 " " " " " F "
 4th " " " 10 " E "
 3rd " confirm reporting A to H Sts
 " " Q/Mr " " " "
 6th St com. report eng 6 to F "
 " " Q/Mr " " "
 10 St app engs report 8th " Calif "
 " " Q/Mr " " "
 6 " app engs report 3rd to 6th "
 " " Q/Mr " " "
 B " app engs report #1
 " " Q/W #1
 F " Repeal Res Int 13496
 " " R. Int.

71
 13212
 72
 13213
 74
 13214
 183
 13408
 184
 13409
 185
 13410
 186
 13411
 188
 13412
 189
 13413
 190
 13414
 190
 13415
 202
 13463
 212
 13496
 218
 13500
 222
 13509
 246
 13594
 264
 13633
 265
 13634
 266
 13635
 267
 13636
 279
 13669
 280
 13670
 281
 13671
 281
 13672
 282
 13673
 283
 13674
 284
 13675
 284
 13676
 329
 13762
 330
 13763
 331
 13764
 331
 13765

| STREETS | | MISCELLANEOUS | |
|--------------------------------------|-------|--------------------------------------|-------|
| | "M" | | |
| Myrtle St. ext main | 13088 | Mindalis Harry, concealed gun | 13068 |
| Mission St. R/I Glose | 13103 | Morse A. L. auto stand | 13069 |
| Missouri " Est Grade - elevations | 13144 | Morris & Marshall liquor license | 13093 |
| " " " Ydg + Assess Dist | 13199 | Mark Bros sell on Streets | 13095 |
| Monroe " repeal proceedings to grade | 13223 | Marcci G. E. Lunch Stand | 13152 |
| Magnolia Ave. R/I. change grade | 13238 | Marrow. R. D. fruit + vegetable | 13152 |
| Main St. " " | 13239 | Municipal Eng. prep spec. | 13159 |
| Mississippi St. A/B. grade | 13249 | Miller W. J. extend curb 26th St | 13170 |
| Maple St. private grading | 13253 | Mason Hotel runner | 13174 |
| Mission " est grade | 13304 | Myers M. F. appt in fire dept | 13201 |
| Madison " ext main | 13313 | Martin Mus. ext time S/B Clay Ave | 13202 |
| Monte Vista Place est grade | 13326 | Myers. Clark auth refund 150 | 13285 |
| Maryland St. eng check S/B | 13331 | Murphy Auction Co. Auctioneer | 13314 |
| Myrtle Ave - eng est grade | 13363 | Meining R. J. liquor license | 13338 |
| " " " " | 13425 | Manning F. free license | 13371 |
| Moore St. ext main | 13436 | Mission Brewing Co. ex time grade | 13433 |
| Moline St. (close) ass dist | 13442 | Maloney, Maurice, shooting gallery | 13440 |
| Main St. - bids for bridge | 13459 | Morgan W. L. free license | 13538 |
| Mississippi " eng give A. Dist | 13522 | Moving picture license 739 5th St | 13588 |
| Monroe St ext main | 13537 | " " " Panama | 13588 |
| Mission " " " | 13537 | Milovich P. pool hall | 13607 |
| " " " ON to Glose | 13553 | Mum Tom, fruit + vegetable | 13607 |
| Mississippi St ext main | 13568 | Morganster Mr. storage tank | 13614 |
| Maple St as dis to close | 13593 | Moving picture 1249 5th St | 13651 |
| Madison St. ext main | 13610 | Moskowitz, M. Junk Collector | 13651 |
| Moline St R/I. to Glose | 13627 | Mende A. grade Hickory St | 13665 |
| Madison " ext main | 13650 | Maheras J. fruit + vegetable | 13689 |
| " " " " | 13691 | Mission Brew Co. ext on Starasthy St | 13743 |
| Myrtle " ydg + A. D. to grade | 13697 | Milz A. F. auth refund | 13752 |
| " " plans " " | 13736 | Merrill G. B. auth remove tree | 13755 |
| Main " bridge right bid | 13840 | Mesmer & Rice Boiler permit | 13789 |
| " " QW chg grade | | Manney H. M. appt Police Dept | 13796 |
| | | Mayor Leave Absence | 13821 |
| | | Mesmer & Rice Claim allowed 5/7 | 13824 |
| | | Marich E. pool hall | 13827 |
| | | Marrow. R. D. peddle Fruit Veg | 13827 |

MAPS ADOPTED

MISCELLANEOUS

La Binda Park

" " " repeal Res Adop

Resub Blk 4 Insep Heights

Stratford Park

Resub Blk 77 1/2 Univ Hts repeal Res "

Fort Stockton Heights No 2

Resub Blk 77 1/2 Univ Heights

Southlook

Bird Rock Villas

Ashers Cloverleaf Terrace

Cliff Garden Tract

Office Bldg

Jonenchsen's Sub Old Town

Corrella Tract

"M"

34

13122

47

13160

48

13161

49

13162

50

13163

54

13181

164

13383

191

13416

204

13464

248

13605

318

13730

319

13731

355

13804

394

13843

396

13846

M

STREETS

McNealy St eng est grade

McN

243

13580

MISCELLANEOUS

McHenry, ap junior meter reader

McMahon wrestling match

McNee Street Photos

McNeil app in fire dept

McFadden & Burton elect signs

McPherson auth install storage tank

McDade E.J. peanut & popcorn

McLain D.M. auction 644 8th St

McGlellan, dance hall - repealed -

McGord R. fruit & vegetable

39

13132

41

13147

52

13174

58

13201

135

13307

242

13518

244

13588

252

13616

292

13709

328

13760

M I S C E L L A N E O U S

"Mc"

M I S C E L L A N E O U S

Mc

STREETS

"N"

MISCELLANEOUS

| | | | |
|---|-------|-------------------------------------|-------|
| 9 th St. Elect sign Crane Bros | 1 | North S.D. HP Burns - Border Permit | 3 |
| " S/B Cedar to Date | 13062 | Nauman Wye Wks install tanks | 13074 |
| Nerney St. Private grading | 3 | New S. Hotel - runner | 8 |
| Newell St. ext main | 13076 | Noble J.P. free license | 13099 |
| 9 th St eng check S/B | 31 | Novotony C.J. spec Bldg permit | 42 |
| Newton Ave ext main | 13119 | Nathan M. auth carry arms | 13152 |
| National Ave. storage tank at 1476 | 59 | Naylor Gen Co hold auction | 42 |
| Nebraska St O/M Grade & Pave | 13204 | Nowell Tom. Spec Police of | 13152 |
| Nordica Ave eng est grade | 128 | Nye Hotel Runners License | 155 |
| New Jersey St ext main | 13265 | Nowicka J. & S. pool Hall 5 + 1 sts | 13357 |
| North Ave S/B | 136 | Natl Det. Service detective License | 157 |
| Niagra St erect booth Humm | 13313 | Nelson O ext time on Louisiana | 13367 |
| Newport Ave Hyde Co grade | 138 | " E.A. | 195 |
| Nebraska St A/B grade | 13319 | | 13437 |
| 9 th St engine sketch imp curb | 172 | | 269 |
| Niagara St Res Int chg grade | 13401 | | 13648 |
| Newton Ave ext time S/B | 209 | | 287 |
| | 13483 | | 13689 |
| | 210 | | 347 |
| | 13493 | | 13749 |
| | 240 | | 328 |
| | 13564 | | 13760 |
| | 252 | | 352 |
| | 13617 | | 13792 |
| | 277 | | 400 |
| | 13667 | | 13862 |
| | 320 | | |
| | 13732 | | |
| | 376 | | |
| | 13748 | | |
| | 333 | | |
| | 13766 | | |
| | 360 | | |
| | 13814 | | |

MISCELLANEOUS

"N"

MISCELLANEOUS

N

STREETS

"0"

MISCELLANEOUS

Oregon St R/I Grade & pave

8
13101
38

Ohio St. auth P/O cut curb

13127
69

R/I grade

13211
313

Oregon St QW "

13726

Ohio St QW "

340
13772

Owl Ice Cream Co. license

86
13227Olympic Club conduct ^{contest} boxing195
13438
226

Oregon Fuel Co install plastic benches

13536
287

Ocean Beach Boiler Permit

13686

Owen A.B. accept resignation

292
13710

O'Neill Mayor Leave absence

36
13821

Olympic Club hold show

361
13822

RESOLUTION ORDERING WORK

Idaho St. Grade and Pave
 Alabama " Res Chg grade
 Union " " "
 Lewis " " "
 Whitman " Close
 Nite " " O/N
 Thorn " Grade
 Twentieth " "
 Landis " "
 Vermont " "
 Nebraska " " + Pave
 Boston Ave "
 Alley Blk 9 2 M + S Add Close
 Ida St - Close
 Mission " "
 Alley Blk 20 Bird Rock Add Close
 " " 21 " "
 " 5 " 34 + 35 " "
 " " 29 Univ Heights Close
 " " 28 " "
 Close Colima St B. R. Add Close
 " Beulah " "
 Gero Gordo Ave Close
 Delaware St "
 Golden Gate Ave "
 Hawthorn St chg grade
 Third St O/M a to A St Light
 Sixth " " b " F "
 10 St " " 8th Calif "
 b " " 3rd 6th St "
 3rd " + Date St repaving
 Arizona St El Cajon to Lincoln
 Oregon " Univ to Adams
 Kansas " El Cajon " " "
 Landis " Utah " 30th Sts
 B St " Light
 Ohio " Grade
 Iowa " " "

"0"

25
 13114
 106
 13244
 108
 13245
 110
 13246
 112
 13247
 152
 13345
 167
 13397
 168
 13398
 169
 13399
 171
 13400
 172
 13401
 214
 13497
 216
 13498
 217
 13499
 232
 13553
 233
 13554
 234
 13555
 234
 13556
 235
 13557
 236
 13558
 237
 13559
 237
 13560
 238
 13561
 239
 13562
 239
 13563
 262
 13632
 280
 13670
 281
 13672
 283
 13674
 284
 13676
 293
 13716
 311
 13725
 313
 13726
 315
 13727
 316
 13728
 330
 13763
 340
 13772
 342
 13773

RESOLUTIONS ORDERING WORK

Terrace & Juniper Sts chg grade
 Grape St grade
 Lowell " "
 Fay " "
 Main " O.W. chg "
 30th " " " "
 JUNIPER " O.W. Chg GRADE

384
 13836
 385
 13837
 386
 13838
 388
 13839
 390
 13840
 391
 13841
 392
 13842

| STREETS | "P" | MISCELLANEOUS | |
|---------------------------------------|-------|--|-------|
| P. Loma Blvd ass Dist to close | 54 | Mrs Parker install tank | 5 |
| Pine St. ext main | 13148 | | 13083 |
| " " " void | 136 | Pitman B.C. assis Meter reader | 39 |
| Park Blvd repeal Res No. 12238 | 13313 | | 13132 |
| Pescadero St. ext. main | 141 | Salon Joe. junk collector | 42 |
| Pound Canon-Clerk adv-bids cons sewer | 13313 | Palmer Bros Moving picture | 13152 |
| Park Blvd ass Dist to pave | 156 | Powelson J.B. appt fire dept | 42 |
| Palm St S/B - June 1st | 13358 | Primary Election Officers | 13152 |
| Pine " ext main | 194 | Pacific Coast Ado Co auth agreement | 58 |
| " " " " | 13436 | Prop to be placed on ballot Gen Elect | 13201 |
| Parno St " " | 198 | Primary candidates auth refund | 76 |
| Pacific Ave ass Dist to close | 13458 | Parkinson auth install tank | 13215 |
| Pico St " " | 225 | Powell Ray transfer stand | 132 |
| Perry St ext main | 3528 | Parcell C R. refund 250 | 13297 |
| Park Blvd eng diag to pave | 221 | Peters V.B. Labour Water Dept | 133 |
| | 13539 | Perhan Chas E. sell merchandise | 13298 |
| | 251 | Proprs Will sell cement license | 151 |
| | 13610 | Primary Elect auth pub returns | 13344 |
| | 270 | Palmer + Fulkerson auth elect sign | 155 |
| | 13650 | Pidgeon, Ed., Auto Stand | 13353 |
| | 287 | Piedgeon, C. " " | 157 |
| | 13688 | Pumphrey + Hutchins erect Tent | 13371 |
| | 289 | Palmiter C. retail liquor 921-4th | 158 |
| | 13694 | Powers W.A. Dance Hall. Eagles | 13376 |
| | 289 | Piro P. peddle merchandise | 159 |
| | 13695 | Plaza Am. Co moving picture L. | 13378 |
| | 328 | Palmiter C. Liquor License | 166 |
| | 13759 | Panama Theatre moving picture | 13395 |
| | 354 | Parkinson R.E. transfer stand | 166 |
| | 13798 | Pythian Hall dance license | 13395 |
| | | Pandell J. popcorn stand | 166 |
| | | Peters Frank auth back pay | 13396 |
| | | Public Market Auth | 194 |
| | | Playground Com. appt conf. | 13431 |
| | | Popp. John. fruit + vegetable | 195 |
| | | Premier Packing Co boiler permit | 13440 |
| | | Palmer Bros Const accept bid Fire | 195 |
| | | Pound Master appointed | 13440 |
| | | Park Commissioner Chandler apt | 208 |
| | | " " Forward " | 13478 |
| | | " " Fervus " | 222 |
| | | Queblo Lands Forestry, under Deps. Water | 13506 |

POLICE DEPARTMENT

"P"

MISCELLANEOUS

Concealed arms - Harry Minalis

2

13068

Green John W. special officer

5

13087

Special Officer S. H. Thompson

6

13090

Auth officers detailed auto race

41

13092

Special Officer E. C. Grew

41

13149

Concealed arms - Dr. Loebe

85

13150

" " M. A. Smith

13219

135

Special Officer - C. Butler

13310

140

" " S. J. Guffy

13336

157

Auth disburse reward for J. Flores

13366

157

Concealed arms - M. Nathan

13367

223

Special Officer Walter Bellon

13515

229

Concealed arms - N. Bliegeston

13548

229

" " B. Weinstein

13549

252

Auth back pay Johnson + Peters

13618

252

Auth distribute reward Campbell

13620

269

Spec Officer (3)

13648

270

Auth distribute reward E. Johnson

13649

352

Wilson Appointed Chief

13786

Pope L. runner Hotel Webster

361

13827

Pythias Knights Free License

361

13827

P

STREETS

"Q"

MISCELLANEOUS

128

13266

157

13371

Quince St eng check 1/6
Quimby St

Quimby & A transfer stand

M I S C E L L A N E O U S

"Q"

M I S C E L L A N E O U S



| STREETS | "R" | MISCELLANEOUS | |
|---------------------------------------|--------------|---|-----------------|
| Robinson Ave left main | 56 13192 | Reservoir Pacific Beach auth build road | 40 13139 |
| Richmond St yag & then 10.10 to grade | 127 13263 | Repeal Res No. 13122 La Buida Pk | 47 13160 |
| Redwood " R/D to grade | 176 13404 | " " " 12977 Map 7 1/2 U.H. | 54 13181 |
| Robinson Ave " " " | 199 13461 | " " " 13100 S/B on 30th | 56 13190 |
| Rosecrans St plans S/B. | 207 13474 | " " " 13140 remove tree | 57 13193 1/2 |
| " clerk return deeds re | 253 13622 | Richardson E. A. Captain Fire Dep. | 58 13201 |
| Reed Ave ass dist to close | 289 13696 | Rice J. B. remove tree 10th St | 59 13203 |
| Richmond St. R/D to grade | 364 13829 | Repeal Res 12598. Arch & Monroe | 85 13223 |
| | | Rhode Bros auth refund | 131 13287 |
| | | Ray, Hotel, runner | 136 13314 |
| | | R/W. Dulzura creek monuments | 139 13328 |
| | | Riley James, free license | 140 13339 |
| | | Repeal Res Int. 12238 - Pk Blvd. | 156 13358 |
| | | " " " 13230 S/B Clev. St. | 156 13359 |
| | | Royal Rooms, runner's license | 195 13440 |
| | | Repeal Res. 13455 S/C Eagle St. | 197 13455 |
| | | " " " 13456 " Union St | 198 13456 |
| | | " " " 12698 Light F St | 222 13509 |
| | | Rasmussen Chris, transfer | 250 13607 |
| | | Ripkind St. Liquor License | 251 13609 |
| | | Ry Com apply for water rates | 253 13623 |
| | | Repeal Res No 13640 - Bandini St | 268 13640 |
| | | Ranchos Free Market | 269 13645 |
| | | Rothman Joe Spec police | 269 13648 |
| | | Reading J. S. appt Water Dept | 272 13661 |
| | | Rhode Bros - refund | 325 13738 |
| | | Repeal Res 13705 - sell Tru house | 326 13147 |
| | | " " " 13496 Light F St | 331 13764 |
| | | Rumsey Wm. City Engineer | 352 13787 |
| | | Rice Add adopt map | 355 13804 |
| | | Repeal Res Int 13402 S/B on Union | 360 13813 |
| | | " " " 13721 Pave 30th fave | 397 13847 |

REFUNDING

"R"

MISCELLANEOUS

Refund

| | | | | | |
|-------------------|-----------------------------|-------|-------------------|------------------|---------|
| #2 ⁵⁰ | L. A. Arnold | 39 | \$1 ⁰⁰ | W. F. Thompson | 400 |
| 13 ²⁵ | A. R. Fay | 13130 | | | 13859 |
| 12 ⁰⁰ | A. A. Whitney | 39 | 2 ⁰⁰ | E. C. Harrington | 400 |
| 28 ⁰⁰ | Dr. J. L. Belcher | 13131 | | | 13860 |
| 9 ⁷⁸ | R. Mueste | 51 | 17 ⁵⁰ | E. A. Nelson | 400 |
| 7 ⁷⁵ | J. C. Ferris | 13166 | 4 ⁵⁰ | E. Rohde | 13862 |
| 1 ⁵⁰ | Clark Myers | 57 | | | book 22 |
| 5 ⁵⁰ | Independent Elect Co. | 13195 | | | |
| 1 ⁰⁰ | Rhode Bros | 57 | | | |
| 7 ²⁵ | S. D. Elect Co. | 13196 | | | |
| 1 ⁰⁰ | W. G. Finner | 57 | | | |
| 1 ⁰⁰ | Geo Wade | 13197 | | | |
| 4 ²⁵ | to Elect Candidates Primary | 131 | | | |
| 2 ⁵⁰ | to C. R. Parcell | 13285 | | | |
| 2 ⁰⁰ | J. L. Denver | 131 | | | |
| 7 ²⁵ | Arnold & Co. | 13286 | | | |
| 15 ⁰⁰ | F. V. Slocum | 131 | | | |
| 10 ⁹⁵ | R. Mueste | 13287 | | | |
| 27 ⁵⁰ | A. W. Woods | 131 | | | |
| 1 ⁰⁰ | W. J. Thomas & Co | 13288 | | | |
| 5 ⁰⁰ | Southern Elec. Co. | 131 | | | |
| 149 ⁰⁰ | S. D. Bone Gas & Elec. Co. | 13289 | | | |
| 5 ⁰⁰ | C. P. Sunberg | 131 | | | |
| 66 ³¹ | Nathan Watto | 13290 | | | |
| 1 ⁵⁰ | John Seuss | 151 | | | |
| 27 ⁵⁰ | H. H. Anderson | 13344 | | | |
| 4 ⁹⁰ | John Seuss | 158 | | | |
| 24 ⁰⁰ | G. H. Coffin | 13376 | | | |
| 1 ⁵⁰ | Ind. Elect Co | 158 | | | |
| 2 ⁷⁵ | J. D. Gas Co | 13377 | | | |
| 2 ⁰⁰ | J. W. Cox | 165 | | | |
| 17 ⁵⁰ | John Angin | 13386 | | | |
| 2 ⁰⁰ | Bay City Elect Co. | 165 | | | |
| 3 ¹⁰ | J. H. Woodworth | 13387 | | | |
| 9 ⁷⁰ | R. Mueste | 165 | | | |
| 1 ⁰⁰ | Rhode Bros | 13388 | | | |
| 5 ⁰⁰ | Hartwell Elect Co | 197 | | | |
| 1 ⁰⁰ | A. J. Mily | 13448 | | | |
| 5 ⁰⁰ | Board Education | 197 | | | |
| 2 ⁰⁰ | J. D. Elect Co | 13449 | | | |
| 5 ⁰⁰ | L. A. Smith | 197 | | | |

| STREETS | "S" | see next page MISCELLANEOUS | |
|---|-------|--|-------|
| | | | |
| 6 th St Elect sign ^{no} 1125- | 13061 | S D Gas Co, erect signs | 13061 |
| Stephens St est Grade | 2 | " " Restaurant Co. " | 13061 |
| 7 th St R.E. Trognitz tea garden | 13070 | " " Gas Appliance " | 13061 |
| 16 th + H. storage tank Nauman | 8 | S. Elect Co install " | 13062 |
| State St. Y. & C. Dist grade. La Jolla | 37 | Shaffer Elect Co " " | 13063 |
| Saratoga " " Close | 13124 | Schong L Board Equalization | 39 |
| 16 th St. S. D. & S. E. Ry. install sign | 38 | S. D. & S. E. Ry install elect sign | 13134 |
| 6 th " elect sign 1049 - | 39 | Sessions R. O. auth build road | 39 |
| Sutter St eng check C/B | 13135 | Schaffer E. E. elect sign 1432- "D" | 13135 |
| Santa Monica St ext main | 40 | S. D. Pythian Carnival- Boxing match | 40 |
| Sixth St R/9 light | 13143 | Snelling W. E. Auctioneer | 13139 |
| Second St C/S Lewis to Stockton | 41 | Santa Fe install sign Wright St | 40 |
| Saratoga Ave R/D to Close | 13146 | Sumner R. transfer license suc. | 13142 |
| Seventeenth St. A/B to pave | 41 | Savoy H. A. at 1725 E St | 41 |
| Second St - plans pave | 13148 | Stough O. J. remove tree | 13146 |
| Sixteenth " eng check S/B. | 71 | Safady N. J. Auctioneer Grant Hotel | 42 |
| Second St. plans to pave | 13212 | Sang, Tang Foo free license | 13152 |
| " " auth elect sign Eagles Lodge | 84 | Smith W. A. concealed weapons | 52 |
| " " " install tank # 1437- | 13217 | San Diego Elect Co. auth refund | 13172 |
| Sixth " " " elect sign # 1049 | 95 | Sand Spit eng survey | 52 |
| Seventh " " " " " # 919 | 13236 | Savage Tire Co. auth install Boiler | 13174 |
| Surston place est grade | 113 | S. D. Elect Co. auth " elect signs | 52 |
| Saratoga Ave ext main | 13248 | Schaffer Elect. " " " | 13174 |
| Sixth + a Sts A/B to grade | 128 | Stewart Don M. Vote thanks | 56 |
| " St Time hear protests Light | 13267 | Smith W. Junk collector | 13189 |
| " " notice bids " | 130 | Schneider S. tank on 1476 Nalla | 56 |
| " " " 5th St. " | 13279 | San D Gas Co install signs | 13193 |
| State St eng rec contour road for | 134 | " " A & N Academy conduct parade | 59 |
| Spruce St. (narrow) (ass dist) | 13299 | Schultheiss Bros install tanks | 13205 |
| S. D. + Escondido Road- bids for ford | 135 | Starky- tank auth " | 85 |
| S. D. + La Jolla Pub. Road- " " bridge | 13309 | Stiebel & B | 13219 |
| Seventeenth St S/B. | 137 | S. D. Tire Wks install Boiler | 131 |
| Sixth St Song Shop elect sign | 13318 | Slocum F V Auth refund | 13288 |
| Seventh St bids to light | 138 | Storm water bet Natl. Logan + 16 th | 134 |
| " " Auth boiler install | 13320 | Stairs auth repair City Hall | 13300 |
| 14 th " engine drag assess Pave | 138 | Sewer pipe Auth adv bids | 135 |
| Sutter St. eng est grade | 13325 | Sandford S. B. plumbing permit | 13305 |
| Spruce " " " | 157 | S. D. Sheet Metal Wks - tank - | 135 |
| Scott St ext main | 13369 | Savoy Theatre Bldg auth elect sign | 13307 |
| San Dionicio St R/D to Close | 160 | S. D. Gas Co. auth " | 135 |
| 6 th St + A/B Light G to 2 Sts | 13381 | Schneider J A " " | 13309 |
| " " " " " 7 " | 184 | Sewer Dept. (reig. J. B. Hopkins | 136 |

STREETS

| MISCELLANEOUS | "S" | MISCELLANEOUS | |
|---|-------|------------------------------------|-------|
| Southern Elec. Co. refund | 197 | Santa Barbara St P/O Grade | 277 |
| S. D. Cons Gas & Elec Co. " | 13456 | " Monica Ave " | 13667 |
| Sunberg, C. P. " | 197 | " " " | 277 |
| Shannon, Wm, appt. Fireman | 13451 | Saratoga " " " | 13667 |
| Sewer System - clk adv for bids | 197 | Sixth St app eng report light | 281 |
| Southlook Adopt Map | 13457 | " " Q/W light b to F Sts | 13671 |
| Shaffer Elect Co elect sign | 198 | Seventh St elect sign Hardware Co | 281 |
| So Elect Co #845 " 3rd St | 13458 | 16th " Boiler - H & Feely | 13672 |
| S.D. Gas Co elect signs | 204 | Street bet Woolman + R St. | 286 |
| Smith Thos W. pool hall | 13464 | Spruce St Res Int chg grade | 13680 |
| Seuss John Auth Refund 1.50 | 209 | San Dionis St " close | 287 |
| Sang Lang Foo Lunch Stand | 13490 | " Diego River Bridge project bid | 13685 |
| Stoldt J. H. free license | 209 | Second St. Blast Knapp & Co | 290 |
| Shaffer Elect Co sign on 5th St | 13491 | San Geronis St ext main | 13700 |
| So Elect Co " " 5th & 4th | 210 | State St ext main | 308 |
| San W. Hotel runner | 13492 | Schutte A. pool License | 13723 |
| Shaffer Elect Co auth install sign | 210 | Sixth & d grade time hear protests | 310 |
| San Diego Sun auth " boiler | 13494 | Stephens St. Hagaman park | 13724 |
| Schulthies Bros auth " tank | 222 | Spruce " R/G chg grade | 324 |
| Seuss John - refund | 13508 | Sutter St ysa dist to " | 13736 |
| S. D. Gas & Elect Co " | 227 | | 328 |
| Sells Flots Circus license | 13538 | | 13758 |
| Santa Fe transfer Co - Transfer | 227 | | 328 |
| Stadin G. N. auto stand | 13538 | | 13759 |
| Speliakos G. A. sell ice cream | 228 | | 328 |
| Stroup J. L. Spec Officer | 13544 | | 13760 |
| Scott G. O. transfer stand | 229 | | 346 |
| Sewer Dept. man hole etc bids | 13545 | | 13775 |
| Shields & Son claim Harbor work | 229 | | 349 |
| Sessions F. grade Broadway St | 13550 | | 13780 |
| Sewer System Atty draw contract | 241 | | 382 |
| S. D. Gas Co install signs on 5 + 10 St | 13569 | | 13825 |
| " Poultry Assn place coop on St | 242 | | 398 |
| Sanders Leo hold Auction sale | 13575 | | 13851 |
| Stone A. fruit + vegetable | 242 | | |
| Sanchez W. Dance at Eagles Hall | 13577 | | |
| Segil Geo auto stand | 246 | | |
| Sakos + Davis Post Hall | 13598 | | |
| Stewart C. R. appt Finance Dep | 247 | | |
| S. D. Gas Co make fill tide Lands | 13601 | | |
| Sewer Bonds accept Bid | 247 | | |
| S. D. Securities Co. Lamp posts | 13604 | | |
| | 250 | | |
| | 13607 | | |
| | 250 | | |
| | 13607 | | |
| | 250 | | |
| | 13607 | | |
| | 269 | | |
| | 13648 | | |
| | 270 | | |
| | 13651 | | |
| | 271 | | |
| | 13652 | | |
| | 272 | | |
| | 13662 | | |
| | 275 | | |
| | 13664 | | |
| | 286 | | |
| | 13678 | | |
| | 286 | | |
| | 13681 | | |
| | 286 | | |
| | 13682 | | |
| | 287 | | |
| | 13684 | | |
| | 287 | | |
| | 13689 | | |
| | 287 | | |
| | 13689 | | |
| | 292 | | |
| | 13709 | | |
| | 292 | | |
| | 13709 | | |
| | 292 | | |
| | 13711 | | |
| | 296 | | |
| | 13717 | | |
| | 324 | | |
| | 13735 | | |
| | 325 | | |
| | 13741 | | |

STREET DEPARTMENT

see page preceding
M I S C E L L A N E O U S

Supt. auth go to Santa Anna
" " install waste boxes
Lockwood Miss F.M. appt Clerk
Supt appointed

"S"
40
13187
166
13394
327
13753
353
13796

To Natl Highway Assn Auto race 13086
Sewer. Auth G & H Julius construction 57
Socialist permit carry banner 13167
Salmon & McArthur remove trees 55
Sewer System accept bid const. 13188
S H Con Gas Elect Co auth contract 326
" Jolly Club dance Hall 13744
" Leon Gas Co elect sign 327
Schmidt O.M. appt Finance Dept 13750
D. D Elect Co pay \$2.00 327
Smith Ida pay 50¢ 13751
Shaffer Elect Co - Elect sign 328
Shields & Son claim allowed May 7 13728
Smith D.D. auto stand 353
Sonnichsen's Sub Old Town 13793
Shook Chas W appt Water Dept 353
13796
359
13811
359
13811
360
13816
361
13823
361
13828
394
13843
400
13861

| SIDEWALKING AND CURBING | "S." | SIDEWALKING AND CURBING | |
|---|--------------|--|--------------|
| 9th - Cedar to Date | 3 13076 | Front St extension time | 139 13333 |
| 29th St - Logan to Newton - May 1st | 6 13094 | K St " " | 140 13334 |
| 30th " - M to El Cajon Ave | 8 13100 | Cleveland Ave repeal Res 13230 | 156 13359 |
| Cleveland Ave Eng report | 40 13136 | 24th St. eng check up. | 156 13360 |
| Sutter St " " | 41 13145 | Gross walks - app assess dist | 159 13379 |
| Ash Street. Granada - 30th May 1st | 42 13154 | Union St R/I | 174 13402 |
| Beech St " " | 43 13155 | Eagle " " | 175 13403 |
| Irving " 29th " June 1st | 43 13156 | 26th St Eng check | 193 13422 |
| A " Granada to 28th - May 1st | 43 13157 | Irving Ave " " | 193 13423 |
| Irving St 30th to east end June 1st | 53 13175 | Eagle St. repeal Res 13229 | 197 13455 |
| Brant. Hawthorn to Maple " " | 53 13176 | Union St " " 13228 | 198 13456 |
| B " Ninth to 14th " " | 53 13177 | Dale St. June 1, 1913 | 198 13460 |
| 30th St - M - to El Cajon repealed | 56 13190 | Rosecrans St call plans | 207 13474 |
| Clay Ave ext time Mrs Martin | 59 13202 | 17th St bet 10 & E Sts - June 1st | 207 13476 |
| Second St - Lewis & Stockton - May 15 | 84 13217 | Georgia St bet Myrtle & Univ Ave Jul 1st | 208 13477 |
| Center & Univ Ave - Eng check | 86 13224 | Palm St - June 1st | 221 13539 |
| A St Lots ¹⁶⁻¹⁷⁻¹⁸⁻¹⁹ 62 Ewmores - | 86 13225 | Kansas " July " | 230 13551 |
| Union St - Irving to Laurel Sts R/I | 86 13228 | North Ave " 15th | 240 13564 |
| Eagle " Washington to Broadway R/I | 87 13229 | Survey across Block 174 Land & Town Co | 242 13572 |
| Cleveland Ave R/I | 89 13230 | Girard St set stakes | 251 13613 |
| 9th St Eng check | 128 13265 | Palm & 31st permit not to lay | 268 13637 |
| 1st " & Quince St " " | 128 13266 | Irving Ave ext time | 269 13643 |
| 2nd " void " " | 128 13267 | Granada Ave " " S Ellis | 269 13644 |
| Kansas St " void | 128 13268 | Louisiana St. report amt | 290 13698 |
| Ingelow " " " | 128 13269 | 9th St curb eng give sketch | 326 13748 |
| 31st " " " | 129 13270 | 3rd " Lewis to P.L. 1118 | 329 13761 |
| Indiana " " " | 129 13271 | Union St Repeal Res Int 13402 | 360 13813 |
| 1st " " " | 129 13272 | Newton " ext 90 days fr May 7- | 360 13814 |
| A " " " | 129 13273 | | |
| Goldfinch " " " | 129 13274 | | |
| Granada Ave " " " | 129 13275 | | |
| Irving St " " " | 129 13276 | | |
| Louisiana St " " " | 129 13277 | | |
| Logan Ave " " " | 130 13278 | | |
| 16th " " " | 130 13279 | | |
| 10th " " " | 130 13280 | | |
| 27th " " " | 130 13281 | | |
| Webster Ave " " " | 130 13282 | | |
| 29th St. " " " | 130 13283 | | |
| Anderson St " " " | 130 13284 | | |
| Granada Ave - Nutmeg to Redwood - 6/1 | 137 13315 | | |
| 26th St eng check | 139 13330 | | |
| Maryland St " " | 139 13331 | | |

STREETS

"N" "S"

MISCELLANEOUS

| | | | |
|--|-------|---|-----------|
| 31 st Eng report chg grade | 13071 | Trognitz R.E. erect jap tea garden | 13070 |
| 29 th St Hang banner | 3 | Thompson S.H. special Police O. | 6 |
| 31 st + Grape over-rule appeal Ass Grade | 13073 | | 13090 |
| " | 4 | | 31 |
| " | 13079 | Tinguy Auth grade Granada Ave | 13118 |
| " | 4 | Trounce S.H. auth contract | 83 |
| " | 13080 | | 13215 1/2 |
| " | 5 | | 86 |
| 13 th "L.H. Arnold-tank- | 13082 | Taylor W.H. free license | 13227 |
| 29 th "S.B. Logan to Newton Ave | 6 | | 134 |
| 30 th " " " " El Cajon " | 13094 | Tinguy ext time grade Arizona St. | 13301 |
| 3 rd St P/O grade at private contract | 8 | " " " " Alabama " | 13302 |
| 12 th "J.B. Harbison remove tree | 13100 | | 193 |
| 3 rd St auth construct sewer | 30 | Toms + Blair - Storage tank | 13428 |
| 26 th H.G. Miller extend curb into street | 13117 | | 195 |
| 30 th St S/B - repealed - | 42 | Tibbals, T.J. free license | 13440 |
| 33 rd " ext main | 13151 | Thomas Co. W.J. auth refund | 197 |
| 10 th " permit remove tree | 51 | | 13449 |
| Thirtieth St. R/D to change grade | 13167 | Treasurer auth cancel bonds | 206 |
| Terrace " " " | 52 | | 13472 |
| Twenty-fourth St Ydg Pass to grade | 13170 | Tinguy E.H. blast on Alabama St | 223 |
| Twenty-second app diag sewer Dist | 56 | | 13512 |
| Thirty first assess Dist Cloae | 13190 | Thompson H.R. auth clerk write to | 246 |
| Tenth St. eng check S/B. | 56 | Taylor C.F. express stand | 13596 |
| 27 th " " " | 13192 | Tebo D. Junk Collector | 250 |
| 29 th " " " | 59 | Twombly E.J. Express stand | 13607 |
| 22 nd " Beardsley ass Dist grade | 13203 | Tinguy C.H. ext time on 29 th St | 250 |
| Tenth St. Gabrielson blast | 96 | Theriot E.A. pool Hall 4 tables | 13647 |
| 26 th St eng check S/B. | 13237 | Thompson F.M. " 3 " | 281 |
| Third St. Liquor license #903 | 100 | Turnetto D. Liquor License | 13689 |
| Tenth. storage tank at 660 | 13240 | Thompson A.J. auth refund | 287 |
| 24 th St eng check S/B. | 124 | | 13689 |
| 37 th " ext main | 13256 | | 361 |
| Thorn St O/R to Grade | 127 | | 13826 |
| 20 th " " " " | 13264 | | 400 |
| 31 st " Int to grade | 129 | | 13859 |
| Third St. Protists to light | 13270 | | |
| 26 th St eng check S/B. | 130 | | |
| 20 th St. ext. main | 13280 | | |
| Trias St private grading | 130 | | |
| Third " elect sign shaffer | 13281 | | |
| Torrence St ext mains | 130 | | |
| Twenty-second St ext time grade | 13283 | | |
| Texas St eng give ass Dist | 131 | | |
| 31 st ext main | 13291 | | |
| 3 St. " " | 135 | | |
| 28 th " ext grade | 13306 | | |


| STREETS | "T" | MISCELLANEOUS |
|--------------------------------------|-------|---------------|
| Third St spec + ass to pave | 245 | |
| 31st " R.D. close | 13592 | |
| | 253 | |
| 13th " plane to pave | 13624 | |
| | 268 | |
| 29th St ext time b/d Tingley | 13639 | |
| | 269 | |
| Trias " P/O Grade | 13647 | |
| | 276 | |
| Third St confining report eng light | 13666 | |
| " " O/W Light A to H Sts | 279 | |
| 28th " Boilers - Buchanan Lbs Co | 13669 | |
| | 280 | |
| 29th " assess dist close | 13670 | |
| | 287 | |
| 3rd + 4th overrule protest regrading | 13687 | |
| " " O/W regrade | 290 | |
| | 13699 | |
| 25th B - 28th Beech + 30 - Int Pane | 293 | |
| | 13715 | |
| 28th Street Int to pave | 293 | |
| | 13716 | |
| 30th " " " " | 297 | |
| | 13721 | |
| 20th " A/B " grade | 297 | |
| | 13721 | |
| Thorn " " " " | 297 | |
| | 13721 | |
| 27th + D. Fenton open St | 323 | |
| | 13733 | |
| 29th St. ext time S/B | 323 | |
| | 13734 | |
| Thirty-fourth St ext main | 326 | |
| | 13742 | |
| 3rd St S/B Lewis to P.L. 1118 | 326 | |
| | 13746 | |
| 24th " R.D. chg grade | 328 | |
| | 13759 | |
| 29th " " " " | 329 | |
| | 13761 | |
| " " AC | 334 | |
| | 13767 | |
| 28th " " " " | 335 | |
| | 13768 | |
| 31st " Grade time hear protests | 342 | |
| | 13774 | |
| " " " P/O Bartlett Estate | 342 | |
| | 13774 | |
| " " ext main | 346 | |
| | 13777 | |
| 3rd St regrade com. appointed | 348 | |
| | 13779 | |
| " " " diag eng | 355 | |
| | 13803 | |
| 10th St. Intention to grade | 356 | |
| | 13805 | |
| 25th " R/D " pave | 359 | |
| | 13809 | |
| 28th " " " " | 368 | |
| | 13831 | |
| 30th " " " " | 373 | |
| | 13833 | |
| Terrace St O.W. chg grade | 373 | |
| | 13833 | |
| 30th St O.W. Chg. GRADE | 373 | |
| | 13833 | |
| 25th " repal R/D to pave | 384 | |
| | 13836 | |
| 30th " " " " | 391 | |
| | 13841 | |
| 31st " app diag ass'd dist grade | 397 | |
| | 13847 | |
| 29th " yst dist | 397 | |
| | 13847 | |
| 31st " " " " | 398 | |
| | 13849 | |
| | 399 | |
| | 13852 | |
| | 399 | |
| | 13854 | |

STREETS

"U"

MISCELLANEOUS

| | | | |
|-------------------------------------|-------|---|-------|
| Univ Ave. eng check S/B | 86 | Updegraff M ^{rs} grade Maple St. | 121 |
| Union St. R/D to S/B | 13224 | Univ. Baking Co install boiler | 13253 |
| Unnamed St " Glose | 86 | | 140 |
| Union St. changing grade | 13228 | Urquhart John Spec Officer | 13335 |
| Univ Ave. Butler Permit # 1937 | 94 | United Elct Co. re license | 269 |
| Univ sts cross walk as dis ap. | 13235 | USlast Iron pipe & F Co accept bid bonds | 13648 |
| Union St R/D to S/B | 108 | " " " pipe | 325 |
| " " Repeal S/C Reso 13228 | 13245 | | 13737 |
| Univ Ave. Clerk adv bids cons sewer | 140 | | 358 |
| " " auth storage tank | 13335 | | 13806 |
| Upas St. Kunit grade p. contract | 159 | | 359 |
| Union " S/B repeal Res No 13402 | 13379 | | 13808 |
| | 174 | | |
| | 13402 | | |
| | 198 | | |
| | 13456 | | |
| | 198 | | |
| | 13458 | | |
| | 226 | | |
| | 13532 | | |
| | 351 | | |
| | 13782 | | |
| | 360 | | |
| | 13813 | | |



S T R E E T S

"V"

M I S C E L L A N E O U S

Vermont St, eng. cost bridge

7
13098
139

Vista Del Mar - est grade

13327
150

Villa Terrace R/I to close

13343
159

" Hyde Co grade

13380
171

Vermont St O/W to grade

13400
193

Vine St eng. rec. contour road

13421
210

Vandershuis H. free license

13494
245

Vermont St plans for bridge

13591
273

" " Clerk readvertise bids

13663
277

Venice " P/O Grade Hyde Co

13667
351

Vine St. private grading Kuerte

13782
362

Vermont St R/I to const bridge

13828

Voss M.W. free license


250

Veraes Maurice. free "

13607

270

13651



| STREETS | "W" | MISCELLANEOUS | |
|--------------------------------------|--------------|--------------------------------------|--------------|
| Wetherby St ext main | 2 13067 | Wood Harold app meter reader | 39 13132 |
| Water Front - No 14 notice vacate | 40 13138 | Woods P. E. " Board Equalization | 39 13134 |
| Wright St Auth Santa Fe install sign | 52 13172 | Wrestling match McMahon | 41 13147 |
| Winder " " Lat 10 Ry " " | 52 13173 | Whitney St. A. auth refund | 51 13166 |
| West Pt Loma Blvd, R/D to Close | 91 13232 | Witcher Adam - storage tank | 55 13187 |
| West Pt Loma " " | 93 13234 | Wueste R. Auth refund | 57 13196 |
| Whitman St. O/W Close | 112 13247 | Weinberger L. appt in fire dept | 58 13201 |
| Wetherby " private grading | 119 13252 | Wood. G. E. " " " " | 58 13201 |
| Webster Ave eng check S-B | 130 13282 | Wade Geo. auth refund | 131 13290 |
| Westbourne " est grade | 138 13323 | Westcott, free license | 136 13314 |
| Webster " " " | 156 13362 | Whitney G. E. free license | 157 13371 |
| Washington St ass dist to pave | 158 13374 | Walls J. B. " " " " | 157 13371 |
| Woolman Ave - chg grade Res Int | 178 13405 | Woods P. E. leave absence | 165 13385 |
| " " - bids for bridge | 198 13459 | Wueste R. Auth refund | 165 13388 |
| Washington St. app drag & assess | 205 13465 | Waste paper boxes auth installation | 166 13394 |
| Woolman Ave y + a. dist grade | 245 13594 | Woods, A. W. Auth refund | 197 13448 |
| Whitman St. ext main | 270 13650 | Whiteman, Blanche v s City | 197 13453 |
| Webster Ave " " | 287 13688 | Western Metal Supply Co auth cont. | 207 13473 |
| West End St As Dist Close | 289 13693 | Watts Nathan auth refund | 222 13507 |
| Woolman Ave " " | 290 13701 | Whitney J. W. runner license | 228 13538 |
| " " bride request bids | 324 13736 | Welsh J. S. auto stand | 227 13538 |
| Wrightman St P/O Grade | 350 13781 | Whitmarsh F. " " | 227 13538 |
| | | Winstein B concealed arms | 229 13549 |
| | | Wetzel H. auth blast | 243 13583 |
| | | Worley H. O. peddle ice cream - free | 244 13588 |
| | | Wilson M. Dance at Pythian H. | 250 13607 |
| | | Warren R. transfer stand | 270 13651 |
| | | Wertz F. Pool Hall | 270 13651 |
| | | Windherst H. E. free license | 270 13651 |
| | | Woodworth F. H. refund | 272 13660 |
| | | Worden A. W. appt Water Dept | 272 13661 |
| | | Wheeler E. T. Boiler at Ocean Beach | 287 13686 |
| | | Waters M. Runner | 287 13689 |
| | | Wueste R. refund | 292 13713 |
| | | Woolman Ave bids Reject | 324 13736 |
| | | Warren J. A. Elect sign | 326 13745 |
| | | ALLEN H. WRIGHT Appointed City Clerk | 351 13783 |
| | | Wilson J. Hans " Chief Police | 352 13786 |
| | | Warfield C. appt Clerk Finance Dep | 353 13797 |
| | | Weitzel C. remove trees 20 + 7 Sts | 360 13817 |

WATER DEPARTMENT

"W"

MISCELLANEOUS

Water Dept ext mains -

2

13067

3

Consult re work under Bond issue May 7-

13075

6

Auth ext mains 2-26-13

13088

39

Appointments

13132

39

Babcock & A. Auth pay \$25.00

13133

41

Auth ext mains -3-3-13

13148

51

" take over system of Christensen

13168

52

" add \$100 Ind Fair exhibit

13169

56

" extend mains

13192

57

" Supt hire horses, wagons etc.

13194

59

" ext mains 3-10-13

13204

86

" " " -12- "

13226

131

" install exhibit in Chamber Commerce

13292

132

" secure plans for meters

13293

132

" Eng furnish maps to N. W.

13294

132

" telephone system to be repaired

13295

136

" ext mains 3-17-1913

13313

137

" " " -19- "

13316

139

" Eng set monuments Hulszma R/W.

13328

136

" ext mains

13313

156

" Atty give opinion R/W pipe line

13364

157

" ext mains -3-24-

13369

159

Appointments 3-24-

13378

164

Water pipe auth Finance adv bids

13384

165

" " Est S. Diego request Opin Atty

13392

194

Water Dept. ext. mains

13436

208

" troughs Board Health give list

13480

210

Auth ext mains

13493

223

" transfers + appts

13510

226

" ext mains

13537

240

" Contract for valves

13565

241

" ext mains

13568

251

" " "

13610

253

" Atty apply Reg Com for rates

13623

270

" ext mains

13650

272

Appointments Apr 21-13

13661

287

" ext mains

13688

291

" Chas W. Brown

13704

292

Auth supply oil to attos

13712

292

" exch old meter for new

13714

297

Finance Adv bids Booster Plant

13120

328

Auth various ex mains

13759

Webster Note Runners

361

13827

Water Department

Auth Refund Board Education

355

13802

355

" ext mains

13803

358

Bonds sold U.S. East Iron pipe & Co.

13806

359

Pipe from

13808

399

Eng map 1400 park

13856

400

Shook & W appt overseer


13861


W

S T R E E T S

"X"

M I S C E L L A N E O U S





STREETS

NY


MISCELLANEOUS

Y. St. ext main
Y. St. ext main

157
13369
194
13436

Yudin A. free license

250
13607




STREETS


"Z"

MISCELLANEOUS

Zitron S. Junk Collector

287
13689





RESOLUTION NO. 13060.

WHEREAS, the San Diego Fire Department has received from the Gorham Engineering Company, two "Type D", air cooled, six cylinder combination wagons, as per Order No. 1540, and

WHEREAS, the said combination wagons have been inspected by the Chief of the Fire Department and found in accordance with the contract made with the said Gorham Engineering Company, THEREFORE,

BE IT RESOLVED, By the Common Council of the City of San Diego, as follows:

That the said apparatus be received, and the Fire Department be authorized to pay for the same in accordance with the contract.

Passed and adopted by the said Common Council of the said City of San Diego, California, this 24th day of February, 1913, by the following vote, to-wit:

AYES---COUNCILMAN Adams, Fay, Sehon and Dodson.

NOES---NONE.

ABSENT-COUNCILMAN Woods.

A. E. Dodson,

President of the Common Council of the City of
San Diego, California.

I HEREBY CERTIFY that the above and foregoing Resolution was passed by the Common Council of the said City of San Diego, at the time and by the vote, above stated.

Allen H. Wright,

City Clerk of the City of San Diego, California, and Ex-Officio
Clerk of the Common Council of the City of San Diego.

(SEAL)

By W. E. Bartlett Deputy.

I HEREBY CERTIFY that the above and foregoing is a full, true and correct copy of Resolution No. 13060 of the resolutions of the City of San Diego, California, as adopted by the Common Council of said City on the 24th day of February, 1913.

Allen H. Wright,

City Clerk of the City of San Diego, California.

By Y. A. Jacques Deputy.

RESOLUTION NO. 13061.

BE IT RESOLVED by the Common Council of the City of San Diego as follows:

That permission be and it is hereby granted San Diego Consolidated Gas & Electric Company to install the following electric signs, subject to the approval of the Electrical Inspector:

For San Diego Restaurant Company, W/S of Fourth Street, (No. 1123) between "B" and "C" Streets.

For San Diego Gas Appliance Company, No. 1125 Sixth Street.

RESOLUTION NO. 13062.

BE IT RESOLVED by the Common Council of the City of San Diego, as follows:

That permission be and it is hereby granted the Southern Electric Company to install an electric sign for Crane Brothers, on the W/S of Ninth Street, between "D" and "E" Streets, subject to the approval of the Electrical Inspector.

RESOLUTION NO. 13063.

BE IT RESOLVED by the Common Council of the City of San Diego as follows:

That permission be and it is hereby granted E. E. Schaffer Electrical Company to

install an electric sign for J. P. Becker, W/S of 5th Street, between "E" and "F" Streets, subject to the approval of the Electrical Inspector.

R E S O L U T I O N N O. 1 3 0 6 4.

BE IT RESOLVED by the Common Council of the City of San Diego, as follows:

That permission be and it is hereby granted J. L. Cusack, to install a steam boiler at No. 1652 India Street, in the City of San Diego, California.

R E S O L U T I O N N O. 1 3 0 6 5.

BE IT RESOLVED by the Common Council of the City of San Diego as follows:

That the City Engineer be and he is hereby directed to submit a list of elevations to establish the Grade on Stephens Street, north of Stockton Street, in said City.

R E S O L U T I O N N O. 1 3 0 6 6.

BE IT RESOLVED by the Common Council of the City of San Diego as follows:

That the City Engineer submit a list of elevations to establish the grade on Brant Street, From Washington Street to a point 200 feet south from the south line of Lewis Street.

R E S O L U T I O N N O. 1 3 0 6 7.

BE IT RESOLVED by the Common Council of the City of San Diego as follows:

That the Water Department be and it is hereby authorized to make the following extensions of mains, to-wit:

2" main in Witherby Street, from 10 feet S of C of Fort Stockton Drive to Lots "W" and "X", Block 552, Ft. Stockton Hts, Approx. 250 Feet.

2" main in Green Street, from 10 feet E of C of Soto Street to Lot 23, Block 2, Depuys Add, Loma Alta #1. Addition, Appro. 150 feet.

R E S O L U T I O N N O. 1 3 0 6 8.

BE IT RESOLVED by the Common Council of the City of San Diego as follows:

That the Chief of Police be and he is hereby authorized to issue permit No. 4, to Harry Minalis, who resides at No. 3rd and "F" Streets, Horton House, to ^{concealed} carry a pistol or revolver, said permit being for the year ending February 18th, 1914, under the provisions of Ordinance No. 4928 of the Ordinances of the City of San Diego, California.

R E S O L U T I O N N O. 1 3 0 6 9.

BE IT RESOLVED by the Common Council of the City of San Diego as follows:

That the Auditor be and he is hereby authorized to issue the following licenses, subject to regulation by the Police Department:

Nick Liatas, Lunch Stand, Southeast corner of Witherby and Third Streets.

A. J. Morse, auto stand, on Second, Bet "C" and "D" Sts. #94436.

Fred Carr, transfer stand, on E Street, between 2nd and 3rd Sts. two wagons.

R E S O L U T I O N N O. 1 3 0 7 0.

BE IT RESOLVED by the Common Council of the City of San Diego as follows:

That permission be and it is hereby granted R. E. Trognitz to construct a Japanese Tea Garden on the rear of S $\frac{1}{2}$ of Lot B, Blk 85, Horton's Addition, No. 649 7th Street, said Tea Garden to be about 20' x 25', and 10' above ground, resting on 4x4" posts, about 4' apart, and constructed according to the specifications proposed in Document No. 58916, on file in the City Clerks office of said City.

R E S O L U T I O N N O . 1 3 0 7 1

BE IT RESOLVED by the Common Council of the City of San Diego as follows:

That the City Engineer be and he is hereby directed to make a survey of those portions of Grape and 31st Streets, recently graded under public contract and report to this Council if he deems it practicable for the City to do anything to improve the present surface grade.

R E S O L U T I O N N O . 1 3 0 7 2.

BE IT RESOLVED by the Common Council of the City of San Diego as follows:

That the Engineer submit a list of elevations to establish the grade of Grove Street, from the north line of Cedar Street to the north line of South Park Addition.

R E S O L U T I O N N O . 1 3 0 7 3.

BE IT RESOLVED by the Common Council of the City of San Diego as follows:

That permission be and it is hereby granted the Grand Avenue Baptist Church to hang a banner across 29th Street, between National Avenue and Grand Avenue, for a period of two weeks.

R E S O L U T I O N N O . 1 3 0 7 4.

BE IT RESOLVED by the Common Council of the City of San Diego as follows:

That permission be and it is hereby granted H. P. Burns, to install a steam boiler at North San Diego, subject to the approval of the Boiler Inspector.

R E S O L U T I O N N O . 1 3 0 7 5.

BE IT RESOLVED by the Common Council of the City of San Diego as follows:

That the City Attorney be and he is hereby directed to consult with the Superintendent of the Department of Finance, Ways and Means, and the Superintendent of the Department of Water, relative to the preparation of a notice inviting bids for certain municipal improvements, the contractors to take bonds, in lieu of cash payment.

R E S O L U T I O N N O . 1 3 0 7 6.

BE IT RESOLVED, By the Common Council of the City of San Diego, as follows:

That it be and is hereby determined by this Common Council that East side of Ninth Street from the north line of Cedar Street to the south line of Date Street be improved between said points by the construction of sidewalks and curbs thereon, in accordance with the specifications for such work, as contained in Ordinance No. 4860, approved Sept. 30, 1912.

That the owners of property fronting upon said street between said points shall have until the 1st day of May, 1913, within which to construct sidewalks and curbs thereon at private contract.

That the City Engineer be and he is hereby authorized and directed to prepare a profile of the sidewalk of said street between said points, and furnish to any person applying therefor an estimate of the number of cubic yards of excavation or embankment necessary to bring any portion of the sidewalk of said street to its official grade.

That on said 1st day of May, 1913, said City Engineer shall furnish this Council a detailed report showing the amount of sidewalking and curbing yet to be done on said street between said points.

That the City Clerk advertise the fact that said improvement has been decided upon, and that property owners desiring to construct sidewalks and curbs by private contract

must complete said work on or before the said 1st day of May, 1913.

R E S O L U T I O N N O . 1 3 0 7 7 .

BE IT RESOLVED by the Common Council of the City of San Diego as follows:

That the Dept. Finance, Ways and Means be authorized and directed to advertise and sell at public auction condemned and unserviceable personal property of the City, as follows:

Wood Stave Water Pipe (About 50,000 sq. ft., together with the iron bands thereon located on University Ave., El Cajon Ave. and 30th Street, same being replaced with cast iron pipe). Also about 15 horses of the Fire Dept., and other miscellaneous condemned and unserviceable property on hand in the various departments.

R E S O L U T I O N N O . 1 3 0 7 8 .

BE IT RESOLVED by the Common Council of the City of San Diego as follows:

That the majority of the members of the Common Council of the City of San Diego, be and hereby is, authorized and empowered to enter into a contract with the Gamewell Fire Alarm Telegraph Company for certain fire alarm telegraph apparatus for the sum of Nine Thousand, One Hundred and Sixty-Five Dollars (\$9165.00).

R E S O L U T I O N N O . 1 3 0 7 9 .

OVERRULING APPEAL ON GRAPE STREET AND 31ST STREET.

BE IT RESOLVED, By the Common Council of the City of San Diego, as follows:

That the appeal of J. T. Black, filed in the office of the Clerk of the Common Council of the City of San Diego on January 27th, 1913, from the Superintendent of Streets' assessment for the grading and otherwise improving Grape Street, in the City of San Diego, California, from the east line of Fern Street in Watkins & Biddle's Addition produced south to a point 265 feet east from the east line of Ida Street, and also 31st Street, in said City, from the north line of Grape Street to the south line of Hawthorn Street, as per Resolution of Intention No. 11008, adopted June 17, 1912, be, and the same is hereby overruled; and the Superintendent of Streets' assessment, warrant and diagram for said work is hereby confirmed and approved.

R E S O L U T I O N N O . 1 3 0 8 0 .

OVERRULING APPEAL ON GRAPE STREET AND 31ST STREET.

BE IT RESOLVED, By the Common Council of the City of San Diego, as follows:

That the appeal of Charles E. Hornin, A. Weinstock and others, filed in the office of the Clerk of the Common Council of the City of San Diego on the 4th day of February, 1913, from the Superintendent of Streets' acceptance of the work and the assessment in the matter of grading and otherwise improving Grape Street, in the City of San Diego, California, from the east line of Fern Street in Watkins & Biddle's Addition produced south, to a point 265 feet east from the east line of Ida Street, and also 31st Street, in said City, from the north line of Grape Street to the south line of Hawthorn Street, as per Resolution of Intention No. 11008, adopted June 17, 1912, be, and the same is hereby overruled; and the Superintendent of Streets' Assessment, warrant and diagram for said work is hereby confirmed and approved.

I HEREBY CERTIFY that the above and foregoing are full, true and correct copies of Resolutions Nos. 13061, 13062, 13063, 13064, 13065, 13066, 13067, 13068, 13069, 13070, 13071, 13072, 13073, 13074, 13075, 13076, 13077, 13078, 13079, and 13080 of the resolutions of the City of San Diego, California as adopted by the Common Council of said City on the 24th

day of February, 1913.

Allen H. Wright,

City Clerk of the City of San Diego, California.

By Y. A. Jacques Deputy.

RESOLUTION NO. 13081.

BE IT RESOLVED by the Common Council of the City of San Diego, as follows:

That permission be and it is hereby granted E. A. Benjamin to do blasting on Lots 33 to 39 of Block 1 Watkin's & Biddle's Addition, subject to the usual regulations.

RESOLUTION NO. 13082.

BE IT RESOLVED by the Common Council of the City of San Diego as follows:

That permission be and it is hereby granted L. H. Arnold to install a gasoline storage tank in front of Lot "C" Block 79, of Horton's Addition, on 13th Street, between "G" and "H" Streets, subject to the approval of the Fire Marshal.

RESOLUTION NO. 13083.

BE IT RESOLVED by the Common Council of the City of San Diego as follows:

That permission be and it is hereby granted Mrs. Parker to install a crude oil storage tank at the southwest corner of Front and Ivy Streets, subject to the approval of the Fire Marshall.

RESOLUTION NO. 13084.

BE IT RESOLVED by the Common Council of the City of San Diego as follows:

That permission be and it is hereby granted J. T. Corcoran and Grohs to remove trees on the southwesterly line of Herschel Street, Between Wall Street and Prospect Street, La Jolla, provided same be replaced with other trees, or some suitable shrubbery.

RESOLUTION NO. 13085.

BE IT RESOLVED by the Common Council of the City of San Diego as follows:

That permission be and it is hereby granted Robert Goldin, to remove two pepper trees from in front of Nos. 2320 and 2328 "G" Street, provided same be replaced with some suitable tree or shrubbery.

RESOLUTION NO. 13086.

BE IT RESOLVED by the Common Council of the City of San Diego as follows:

That permission be and it is hereby granted the California Branch--Southern National Highway Association to conduct an automobile race on March 1st, 1913, between the hours of 11 o'clock A. M. and 5:00 o'clock P. M., subject to regulation by the Police Department and the following streets are hereby ordered closed during said race.

Tide Street, commencing at Kurtz Street and running west, and that road known as the Dyke Road, Lytton Street, Rosecrans Street, Canyon Street, New Main Street, Landscape Street, Point Loma Avenue from Landscape Street west, Chatsworth Boulevard and Wing Street to Lytton Street.

RESOLUTION NO. 13087.

BE IT RESOLVED by the Common Council of the City of San Diego as follows:

That John W. Green, be and he is hereby appointed Special Police Officer in the Police Department, without additional compensation.

RESOLUTION NO. 13088.

BE IT RESOLVED by the Common Council of the City of San Diego as follows:

That the Department of Water be and it is hereby authorized to make the following extension of Main.

2" main in Myrtle Street, from 10 feet E of C of Richmond Street to Lot 30, Block 220, University Heights, approximately 150 feet.

RESOLUTION NO. 13089.

BE IT RESOLVED by the Common Council of the City of San Diego as follows:

That the Superintendent of the Department of Finance, Ways and Means, be and he is hereby authorized to honor the City Engineer's requisition for additional help in his department, not to exceed two Parties and three additional office men.

RESOLUTION NO. 13090.

BE IT RESOLVED by the Common Council of the City of San Diego, as follows:

That S. H. Thompson, night watchman for the Department of Water be and hereby is appointed special policeman on badge #26 without additional compensation, vice A. D. Worden relieved.

RESOLUTION NO. 13091.

BE IT RESOLVED by the Common Council of the City of San Diego as follows:

That, Whereas, the Chief Clerk in the office of the Building Inspector of the City of San Diego has resigned, and requests that the records in said office be checked up and verified,

That the Superintendent of the Department of Finance, Ways and Means be and he is hereby authorized and directed to cause the books and records of said Building Inspector's Department to be experted by some competent bookkeeper in the employ of the City.

RESOLUTION NO. 13092.

BE IT RESOLVED by the Common Council of the City of San Diego as follows:

That the Superintendent of the Department of Police, Health & Morals, be and he is hereby requested to detail Police Officers to assist in keeping the roads clear of traffic during the time of the race to be held Saturday, March 1st, 1913, on Point Loma, provided, that no police officer so detailed shall in any way assist or aid in the selling of tags or tickets to persons visiting the races.

RESOLUTION NO. 13093.

BE IT RESOLVED by the Common Council of the City of San Diego as follows:

That the Auditor be and he is hereby authorized to issue a Retail Liquor License to A. H. Morris and C. B. Marshall, at the Spreckels Theatre Building, on Second Street, Between "D" and "E" Streets, as successor of McNaughton & Martin at the same location, subject to regulation by the Police Department.

RESOLUTION NO. 13094.

BE IT RESOLVED, By the Common Council of the City of San Diego, as follows:

That it be and is hereby determined by this Common Council that East side of Twenty-Ninth Street from the northeasterly line of Logan Avenue to the southwesterly line of Newton Avenue be improved between said points by the construction of sidewalks and curbs thereon, in accordance with the specifications for such work, as contained in Ordinance No. 4860

7

approved Sept. 30, 1912.

That the owners of property fronting upon said street between said points shall have until the 1st day of May, 1913 within which to construct sidewalks and curbs thereon at private contract.

That the City Engineer be and he is hereby authorized and directed to prepare a profile of the sidewalk of said street between said points, and furnish to any person applying therefor an estimate of the number of cubic yards of excavation or embankment necessary to bring any portion of the sidewalk of said street to its official grade.

That on said 1st day of May, 1913, said City Engineer shall furnish this Council a detailed report showing the amount of sidewalking and curbing yet to be done on said street between said points.

That the City Clerk advertise the fact that said improvement has been decided upon, and that property owners desiring to construct sidewalks and curbs by private contract must complete said work on or before the said 1st day of May, 1913.

R E S O L U T I O N N O. 1 3 0 9 5.

BE IT RESOLVED by the Common Council of the City of San Diego as follows:

That the Auditor be and he is hereby authorized to issue the following licenses, subject to regulation by the Department of Police.

M. B. Cicourel, Auctioneer.

Mrs. M. Boswell, Palmist, 1250 Second Street.

Mark Brothers, sell novelties on the streets, outside of the congested district, for one day, (February 26th, 1913.)

R E S O L U T I O N N O. 1 3 0 9 6.

BE IT RESOLVED by the Common Council of the City of San Diego as follows:

That permission be and it is hereby granted M. B. Cicourel to conduct an auction of Oriental rugs and laces on D Street, between Sixth and Seventh Streets, subject to regulation by the Department of Police.

I HEREBY CERTIFY that the above and foregoing are full, true and correct copies of Resolutions Nos. 13081, 13082, 13083, 13084, 13085, 13086, 13087, 13088, 13089, 13090, 13091, 13092, 13093, 13094, 13095 and 13096 of the Resolutions of the City of San Diego, California as adopted by the Common Council of said City on the 26th day of February, 1913.

Allen H. Wright,
City Clerk of the City of San Diego, California.
By Y. A. Jacques Deputy.

R E S O L U T I O N N O. 1 3 0 9 7.

BE IT RESOLVED by the Common Council of the City of San Diego as follows:

That the Auditor be and he is hereby authorized to issue the following licenses, subject to regulation by the Police Department;

F. R. Campdoras, Pool Hall, at 1050 4th Street, successor to Campdoras & Machant, Six tables.

Claude Erwin, Free License peddle fruit and vegetables, Soldier's license.

J. H. Carter, pool and billiard 2310 K St. 3 tables, suc. Abe Cohen.

Maxwell Ginsburg, sell goods of own manufacture outside of congested district for two days.

Gustas Dzosos, peanut and popcorn stand at Third and E Streets.

R E S O L U T I O N N O. 1 3 0 9 8.

BE IT RESOLVED by the Common Council of the City of San Diego as follows:

That the Engineer furnish the Common Council with an estimate of the costs of the

construction of a foot-bridge on Vermont Street, across the Canyon between Hendricks and Pascoe Streets.

RESOLUTION NO. 13099.

BE IT RESOLVED by the Common Council of the City of San Diego as follows:

That permission be and it is hereby granted the Nauman Dye Works to install the following storage tanks, subject to the approval of the Fire Marshal:

- One Gasoline Storage tank, Southeast corner of 16th and H Sts.
- One Crude Oil Storage Tank, " " " " " "
- One Crude Oil Storage Tank, near curb in front of Building, at 16th and "H" Streets.

RESOLUTION NO. 13100.

BE IT RESOLVED, By the Common Council of the City of San Diego, as follows:

That it be and is hereby determined by this Common Council that 30th Street from the north line of "M" Street to the south line of El Cajon Avenue be improved between said points by the construction of sidewalks and curbs thereon, in accordance with the specifications for such work, as contained in Ordinance No. 4860 approved Sept. 30, 1912.

That the owners of property fronting upon said street between said points shall have until the 1st day of June, 1913 within which to construct sidewalks and curbs thereon at private contract.

That the City Engineer be and he is hereby authorized and directed to prepare a profile of the sidewalk of said street between said points, and furnish to any person applying therefor an estimate of the number of cubic yards of excavation or embankment necessary to bring any portion of the sidewalk of said street to its official grade.

That on said 1st day of June, 1913, said City Engineer shall furnish this Council a detailed report showing the amount of sidewalking and curbing yet to be done on said street between said points.

That the City Clerk advertise the fact that said improvement has been decided upon, and that property owners desiring to construct sidewalks and curbs by private contract must complete said work on or before the said 1st day of June, 1913.

I HEREBY CERTIFY that the above and foregoing are full, true and correct copies of Resolutions Nos. 13097, 13098, 13099 and 13100 of the resolutions of the City of San Diego, California as adopted by the Common Council of said City on the 28th day of February, 1913.

Allen H. Wright,
City Clerk of the City of San Diego, California.
By Y. A. Jacques Deputy.

RESOLUTION OF INTENTION NO. 13101.

Oregon Street.

BE IT RESOLVED, that it is the intention of the Common Council of the City of San Diego, California, to order the following street work to be done, to-wit:

The grading, and paving with decomposed granite, to the official grade thereof, of the roadway of Oregon Street, in said City, from curb line to curb line, from the north line of University Avenue to the south line of Adams Avenue, also that portion of the roadway of said Oregon Street leading into all alleys, between said points, including the roadway of all intersections of said Oregon Street with all cross streets, between said points, and including the roadway of the termination of Howard Avenue in said Oregon Street, (excepting the intersection of said Oregon Street with El Cajon Avenue), according to the specifications therefor contained in Ordinance No. 4400 of the ordinances of said City, and ac-

according to, and as shown upon, the plans, drawings and typical cross-sections contained in Document No. 58343, on file in the office of the City Clerk of said City, and copies of which are on file in the office of the City Engineer of said City.

Also, as a part of said work, the grading to the official grade thereof, of said Oregon Street, on both sides thereof, between the curb line of said street and the property line, from the north line of University Avenue to the south line of Adams Avenue, including the returns in all intersections of said Oregon Street with all cross streets, between said points, (excepting the intersection of said Oregon Street with El Cajon Avenue, and also excepting a portion of said Oregon Street, between said points, particularly described as follows, to-wit: Commencing at the northeast corner of the intersection of said Oregon Street with Polk Avenue; thence running northerly along the east line of said Oregon Street a distance of 680 feet to a point; thence running southwesterly a distance of 82.97 feet to a point, said point being distant 22 feet west from the east line of Oregon Street and 600 feet north from the north line of Polk Avenue; thence running southerly a distance of 600 feet to a point, said point being distant 22 feet west from the east line of Oregon Street; thence running easterly a distance of 22 feet to the point or place of beginning; also excepting a portion of the return at the northeast corner of the intersection of said Oregon Street with Polk Avenue, 22 feet by 22 feet; all as shown upon said plans, drawings and typical cross-sections contained in said Document No. 58343); according to the specifications therefor contained in Ordinance No. 3510 of the ordinances of said City, and according to, and as shown upon, the said plans, drawings and typical cross-sections contained in said Document No. 58343.

And also, as a part of said work, the construction of cement concrete curbing on both sides of the said Oregon Street, from the north line of University Avenue to the south line of Adams Avenue, including the returns in all intersections of said Oregon Street with all cross streets, between said points, and also including the returns at the termination of Howard Avenue in said Oregon Street, (excepting the intersection of said Oregon Street with El Cajon Avenue), according to the specifications therefor contained in Ordinance No. 4860 of the ordinances of said City, and according to, and as shown upon, the said plans, drawings and typical cross-sections contained in said Document No. 58343.

All of said plans, drawings and typical cross-sections contained in said Document No. 58343, are hereby approved and adopted as the plans, drawings and typical cross-sections to be followed, in connection with the specifications contained in said Ordinances No. 4400, No. 3510 and No. 4860, in said grading and paving of, and said work upon, said Oregon Street and said intersections of streets, between said points; and by reference thereto, all said plans, drawings and typical cross-sections contained in said Document No. 58343, and said specifications contained in said Ordinances No. 4400, No. 3510 and No. 4860, are incorporated herein and made a part hereof.

The said Common Council hereby determines that serial bonds bearing interest at the rate of seven per cent. per annum shall be issued to represent assessments of twenty-five dollars or over for the cost of said work or improvement. Said serial bonds shall extend over a period ending nine years from the second day of January next succeeding their date, and an even annual proportion of the principal sum thereof shall be payable by coupon, on the second day of January, every year after their date, until the whole is paid, and the interest shall be payable semi-annually, by coupon, on the second days of January and July, respectively, of each year, at the rate of seven per cent. per annum on all sums unpaid, until the whole of said principal and interest are paid. Said bonds shall be issued in accordance with the provisions of an Act of the Legislature of the State of California, entitled, "An Act to Provide a System of Street Improvement Bonds to Represent Certain As-

sessments for the Cost of Street Work and Improvement Within Municipalities, and also for the Payment of such Bonds," approved February 27th, 1893, and of all acts supplementary thereto, or amendatory thereof. And said Common Council hereby determines that said serial bonds shall be issued to represent the expenses of said work or improvement.

That the contemplated work of improvement, hereinbefore mentioned, is in the opinion of said Common Council of more than local and ordinary public benefit, and the expense of said work and improvement is made chargeable upon the district hereinafter described, and said Common Council does hereby declare said district to be the district benefited by said work and improvement, and to be assessed to pay the costs and expenses thereof. Said district is described as follows, to-wit: All that real property in the said City of San Diego, included within the following exterior boundary lines, to-wit:

Beginning at a point on the north line of University Avenue distant 150 feet west from the west line of Oregon Street; thence north on a line parallel to and distant 150 feet west from the west line of Oregon Street to the south line of Adams Avenue, thence east along the south line of Adams Avenue to a point distant 150 feet east from the east line of Oregon Street; thence south on a line parallel to and distant 150 feet east from the east line of Oregon Street to the north line of University Avenue; thence west along the north line of University Avenue to the point or place of beginning; excepting therefrom all public streets, roads, alleys, avenues and highways.

That the EVENING TRIBUNE a daily newspaper published and circulated, and of general circulation, in the said City of San Diego, be and it is hereby designated as the newspaper in which this Resolution of Intention shall be published for two days, and the notice of the passage thereof shall be published for six days in the manner and by the persons required by law.

That the Clerk of the said City of San Diego be and he is hereby directed to post this Resolution of Intention conspicuously for two days on or near the chamber door of the said Common Council, and to cause the same to be published by two insertions in said daily newspaper in the manner required by law.

That the Street Superintendent of the said City of San Diego shall thereupon cause to be conspicuously posted along the line of the said contemplated work, above described, notices of the passage of this resolution, in the manner and in the form required by law and shall also cause a notice similar in substance to be published for six days in said daily newspaper in the manner required by law.

Passed and adopted by the said Common Council of the said City of San Diego, California, this 3rd day of March, 1913, by the following vote, to-wit:

AYES---COUNCILMEN Adams, Fay, Woods and Dodson.

NOES---NONE.

ABSENT-COUNCILMAN Sehon.

A. E. Dodson,

President of the Common Council of the City of
San Diego, California.

I HEREBY CERTIFY that the above and foregoing Resolution of Intention was passed by the Common Council of the said City of San Diego, at the time and by the vote above stated.

Allen H. Wright,

City Clerk of the City of San Diego, California, and Ex-Officio
Clerk of the Common Council of the City of San Diego.

(SEAL)

By W. E. Bartlett Deputy.

I HEREBY CERTIFY that the above and foregoing is a full, true and complete copy of

Resolution No. 13101 of the resolutions of the City of San Diego, California as adopted by the Common Council of said City on the 3rd of March, 1913.

Allen H. Wright,
City Clerk of the City of San Diego, California.
By Y. A. Jacques Deputy.

RESOLUTION OF INTENTION NO. 13102.

Hawthorn Street.

RESOLVED, that it is the intention of the Common Council of the City of San Diego, California, to change the grade of Hawthorn Street, in said City, between the east line of Fern Street and the west line of 31st Street, as follows, to-wit:

At the northeast corner of the intersection of Hawthorn Street with Fern Street, the grade elevation to remain at 275.00 feet; at the southeast corner of the intersection of Hawthorn Street with Fern Street, the grade elevation to remain at 274.00 feet.

At a point on the south line of Hawthorn Street 80 feet east from the east line of Fern Street, change the grade elevation from 270.00 feet to 267.60 feet.

At a point on the south line of Hawthorn Street 50 feet east from the last named point, change the grade elevation from 262.50 feet to 263.60 feet.

At a point on the south line of Hawthorn Street 20 feet east from the last named point, change the grade elevation from 261.00 feet to 262.00 feet.

At a point on the south line of Hawthorn Street 40 feet east from the last named point, change the grade elevation from 260.00 feet to 261.56 feet.

At a point on the south line of Hawthorn Street 50 feet east from the last named point, change the grade elevation from 260.00 feet to 261.00 feet.

At a point on the south line of Hawthorn Street 50 feet east from the last named point, change the grade elevation from 261.00 feet to 262.00 feet.

At a point on the south line of Hawthorn Street 40 feet east from the last named point, change the grade elevation from 263.00 feet to 275.20 feet.

At a point on the south line of Hawthorn Street 20 feet east from the last named point, change the grade elevation from 265.00 feet to 266.80 feet.

At a point on the south line of Hawthorn Street 40 feet east from the last named point, change the grade elevation from 271.00 feet to 270.00 feet.

At a point on the south line of Hawthorn Street 60 feet east from the last named point, change the grade elevation from 274.00 feet to 273.00 feet.

At a point on the north line of Hawthorn Street 80 feet east from the east line of Fern Street, change the grade elevation from 271.00 feet to 268.60 feet.

At a point on the north line of Hawthorn Street 50 feet east from the last named point, change the grade elevation from 263.50 feet to 264.60 feet.

At a point on the north line of Hawthorn Street 20 feet east from the last named point, change the grade elevation from 262.00 feet to 263.00 feet.

At a point on the north line of Hawthorn Street 40 feet east from the last named point, change the grade elevation from 261.00 feet to 262.00 feet.

At a point on the north line of Hawthorn Street 50 feet east from the last named point, change the grade elevation from 261.00 feet to 262.50 feet.

At a point on the north line of Hawthorn Street 50 feet east from the last named point, change the grade elevation from 262.00 feet to 263.00 feet.

At a point on the north line of Hawthorn Street 40 feet east from the last named point, change the grade elevation from 264.00 feet to 266.20 feet.

At a point on the north line of Hawthorn Street 20 feet east from the last named

point, change the grade elevation from 266.00 feet to 267.80 feet.

At a point on the north line of Hawthorn Street 40 feet east from the last named point, change the grade elevation from 272.00 feet to 271.00 feet.

At a point on the north line of Hawthorn Street 60 feet east from the last named point, change the grade elevation from 275.00 feet to 274.00 feet.

At the intersection of Hawthorn Street with 31st Street; at the northwest corner the grade elevation to remain at 277.50 feet; at the southwest corner the grade elevation to remain at 276.5 feet.

And the grade of said Hawthorn Street, between the points hereinbefore mentioned, shall have a uniform ascent and descent, and the center line of said street shall have an average elevation of the opposite curb grades.

All of said grade elevations to be above the datum line of levels, as fixed by Ordinance No. 3950 of the ordinances of said City.

And said Common Council hereby elects to proceed, in making said change of grade, under the provisions of the "Change of Grade Act of 1909."

That THE EVENING TRIBUNE, a daily newspaper published and circulated, and of general circulation, in the said City of San Diego, be, and it is hereby designated as the newspaper in which this Resolution of Intention shall be published for two days, and the notice of the passage thereof shall be published for six days in the manner and by the persons required by law.

That the Clerk of the said City of San Diego be, and he is hereby directed to post this Resolution of Intention conspicuously for two days on or near the chamber door of the said Common Council, and to cause the same to be published by two insertions in said daily newspaper in the manner required by law.

That the Street Superintendent of the City of San Diego shall thereupon cause to be conspicuously posted along the street designated in this Resolution of Intention where said change or modification of grade is proposed to be made, at not more than one hundred feet in distance apart, but not less than three in all, notices of the passage of this Resolution of Intention, in the manner and in the form required by law, and shall also cause a notice similar in substance to be published for six days in said daily newspaper in the manner required by law.

Passed and adopted by the said Common Council of the said City of San Diego, California, this 3rd day of March, 1913, by the following vote, to-wit:

AYES---COUNCILMEN Adams, Fay, Woods and Dodson.

NOES---NONE.

ABSENT-COUNCILMAN Sehon.

A. E. Dodson,

President of the Common Council of the City of
San Diego, California.

I hereby certify that the above and foregoing Resolution of Intention was passed by the Common Council of the said City of San Diego, at the time and by the vote above stated.

Allen H. Wright,

City Clerk of the City of San Diego, California, and Ex-Officio
Clerk of the Common Council of the said City of San Diego.

(SEAL)

By W. E. Bartlett Deputy.

I HEREBY CERTIFY that the above and foregoing is a full, true and correct copy of Resolution No. 13102 of the resolutions of the City of San Diego, California, as adopted by the Common Council of said City on the 3rd day of March, 1913.

Allen H. Wright,

City Clerk of the City of San Diego, California.

By Y. A. Jacques Deputy.

RESOLUTION OF INTENTION NO. 13103.

Mission Street.

BE IT RESOLVED By the Common Council of the City of San Diego, California, that the public interest and convenience of said City require the closing up of that portion of Mission Street, in Royal Heights, in the City of San Diego, California, hereinafter mentioned; and,

BE IT FURTHER RESOLVED, that it is the intention of said Common Council to order the closing up of that portion of said Mission Street, in Royal Heights, in said City, lying south of a straight line drawn from the point where the east line of Goldfinch Street in said City intersects the south line of said Mission Street to the point where the south line of said Mission Street intersects the west line of Eagle Street, in said City, as the same appears on Map No. 1418 of Royal Heights, filed in the office of the County Recorder of San Diego County February 28, 1912.

That it is not deemed necessary that any land be taken therefor.

That the exterior boundaries of the district of lands in said City to be affected by said work and improvement, and to be assessed to pay the damages, costs and expenses thereof, are described as follows, to-wit:

Beginning at the northeasterly corner of lot, 1, of Royal Heights; thence southerly along the westerly line of Eagle Street a distance of 220 feet; thence westerly on a line parallel to and distant 270 feet southerly from the northerly line of Mission Street to a point distant 300 feet westerly from the westerly line of Eagle Street; thence northerly on a line parallel to and distant 300 feet westerly from the westerly line of Eagle Street to an intersection with the southerly line of Mission Street; thence easterly along the southerly line of Mission Street to the northeasterly corner of lot 6, of Royal Heights; thence southerly and easterly along the westerly and southerly line of Mission Street to the point or place of beginning; excepting therefrom all public streets, roads, alleys, avenues and highways.

Said Royal Heights being according to the official map thereof No. 1418, on file in the office of the County Recorder of San Diego County, California.

That THE EVENING TRIBUNE, a daily newspaper published and circulated and of general circulation, in the said City of San Diego, be and it is hereby designated as the newspaper in which the Street Superintendent of said City shall cause to be published, in the manner and form required by law, notice of the passage of this Resolution of Intention, and the said Street Superintendent is hereby directed to cause notices of the passage of this resolution to be posted in the manner and form required by law, and to cause a notice similar in substance to be published in said newspaper for a period of ten days in the manner required by law.

Passed and adopted by the said Common Council of the said City of San Diego, California, this 3rd day of March, 1913, by the following vote, to-wit:

AYES---COUNCILMEN Adams, Fay and Dodson.

NOES---COUNCILMAN Woods.

ABSENT-COUNCILMAN Sehon.

A. E. Dodson,

President of the Common Council of the City of
San Diego, California.

I HEREBY CERTIFY that the above and foregoing Resolution of Intention was passed

by the Common Council of the said City of San Diego, at the time and by the vote above stated.

Allen H. Wright,

City Clerk of the City of San Diego, California, and Ex-Officio
Clerk of the Common Council of the said City of San Diego.

(SEAL)

By W. E. Bartlett Deputy.

I HEREBY CERTIFY that the above and foregoing is a full, true and correct copy of Resolution No. 13103 of the resolutions of the City of San Diego, California, as adopted by the Common Council of the said City on the 3rd day of March, 1913.

Allen H. Wright,

City Clerk of the City of San Diego, California.

By Y. A. Jacques Deputy.

RESOLUTION OF INTENTION NO. 13104.

Delaware Street.

BE IT RESOLVED, By the Common Council of the City of San Diego, California, that the public interest and convenience of said City require the closing up of that portion of Delaware Street, in the City of San Diego, hereinafter mentioned; and,

BE IT FURTHER RESOLVED, that it is the intention of said Common Council to order the closing up of said Delaware Street, in said City of San Diego, from a point 240 feet north of the north line of Madison Avenue to the south line of Pueblo Lot 1112.

That it is not deemed necessary that any land be taken therefor.

That the exterior boundaries of the district of lands in said City to be affected by said work and improvement, and to be assessed to pay the damages, costs and expenses thereof, are described as follows, to-wit:

Beginning at the northwest corner of block 29, of University Heights, thence southerly along the west line of said block to a point 240 feet north of the north line of Madison Avenue; thence easterly a distance of 140 feet; thence northerly on a line parallel to and distant 140 feet easterly from the west line of said block 29, to the northline of said block 29; thence northwesterly along the north line of said block 29, to the point or place of beginning; excepting therefrom all public streets, roads, alleys, avenues and highways.

Said University Heights being according to map thereof No. 558, filed in the office of the County Recorder of San Diego County, California, on the 6th day of August, 1888.

That THE EVENING TRIBUNE, a daily newspaper published and circulated, and of general circulation, in the said City of San Diego, be and it is hereby designated as the newspaper in which the Street Superintendent of said City shall cause to be published, in the manner and form required by law, notice of the passage of this Resolution of Intention, and the said Street Superintendent is hereby directed to cause notices of the passage of this resolution to be posted in the manner and form required by law, and to cause a notice similar in substance to be published in said newspaper for a period of ten days in the manner required by law.

Passed and adopted by the said Common Council of the said City of San Diego, California, this 3rd day of March, 1913, by the following vote, to-wit:

AYES---COUNCILMEN Adams, Fay and Dodson.

NOES---COUNCILMAN Woods.

ABSENT-COUNCILMAN Sehon.

A. E. Dodson,

President of the Common Council of the City of
San Diego, California.

I HEREBY CERTIFY that the above and foregoing Resolution of Intention was passed by the Common Council of the said City of San Diego, at the time and by the vote above stated.

Allen H. Wright,

City Clerk of the City of San Diego, California, and Ex-Officio
Clerk of the Common Council of the said City of San Diego.

(SEAL)

By W. E. Bartlett Deputy.

I HEREBY CERTIFY that the above and foregoing is a full, true and correct copy of Resolution No. 13104 of the resolutions of the City of San Diego, California, as adopted by the Common Council of said City on the 3rd day of March, 1913.

Allen H. Wright,

City Clerk of the City of San Diego, California.

By J. A. Jacques Deputy.

RESOLUTION OF INTENTION NO. 13105.

Alley in block 28, University Heights.

BE IT RESOLVED By the Common Council of the City of San Diego, California, that the public interest and convenience of said City require the closing up of the alley hereinafter mentioned; and,

BE IT FURTHER RESOLVED, that it is the intention of the said Common Council to order the closing up of the alley in block 28, of University Heights, between the north line of Madison Avenue and the southwesterly line of Golden Gate Avenue, in said City of San Diego.

That it is not deemed necessary that any land be taken therefor.

That the exterior boundaries of the district of lands in said City to be affected by said work and improvement, and to be assessed to pay the damages, costs and expenses thereof, are described as follows, to-wit:

Beginning at the northwest corner of block 28, of University Heights; thence southerly along the west line of said block to the southwest corner thereof; thence easterly along the south line of said block 28 to the southeast corner thereof; thence northerly along the easterly line of said block 28 to the northeast corner thereof; thence northwesterly along the northeasterly line of said block 28 to the point or place of beginning; excepting therefrom all public streets, roads, alleys, avenues and highways.

Said University Heights being according to map thereof No. 558, filed in the office of the County Recorder of San Diego County, California, on the 6th day of August, 1888.

That THE EVENING TRIBUNE, a daily newspaper published and circulated, and of general circulation, in the said City of San Diego, be and it is hereby designated as the newspaper in which the Street Superintendent of said City shall cause to be published, in the manner and form required by law, notice of the passage of this Resolution of Intention, and the said Street Superintendent is hereby directed to cause notices of the passage of this resolution to be posted in the manner and form required by law, and to cause a notice similar in substance to be published in said newspaper for a period of ten days in the manner required by law.

Passed and adopted by the said Common Council of the said City of San Diego, California, this 3rd day of March, 1913, by the following vote, to-wit:


AYES---COUNCILMEN Adams, Fay and Dodson.

NOES---COUNCILMEN Woods.

ABSENT-COUNCILMAN Sehon.

A. E. Dodson,

President of the Common Council of the City of
San Diego, California.



I HEREBY CERTIFY that the above and foregoing Resolution of Intention was passed by the Common Council of the said City of San Diego, at the time and by the vote above stated.

Allen H. Wright,

City Clerk of the City of San Diego, California, and Ex-Officio
Clerk of the Common Council of the said City of San Diego.

(SEAL)

By W. E. Bartlett Deputy.

I HEREBY CERTIFY that the above and foregoing is a full, true and correct copy of Resolution No. 13015 of the resolutions of the City of San Diego, California, as adopted by the Common Council of said City on the 3rd day of March, 1913.

Allen H. Wright,

City Clerk of the City of San Diego, California.

By Y. A. Jacques Deputy.

RESOLUTION OF INTENTION NO. 13106.

Alley in block 29, University Heights.

BE IT RESOLVED by the Common Council of the City of San Diego, California, that the public interest and convenience of said City require the closing up of the alley hereinafter mentioned; and,

BE IT FURTHER RESOLVED, that it is the intention of the said Common Council to order the closing up of the alley in block 29, of University Heights, between the north line of Madison Avenue and the south line of Pueblo Lot 1112, in said City of San Diego,

That it is not deemed necessary that any land be taken therefor.

That the exterior boundaries of the district of lands in said City to be affected by said work and improvement, and to be assessed to pay the damages, costs and expenses thereof, are described as follows, to-wit:

Beginning at the northwest corner of block 29, of University Heights; thence southerly along the west line of said block to the southwest corner thereof; thence easterly along the south line of said block 29 to the southeast corner thereof; thence northerly along the easterly line of said block 29 to the northeast corner thereof; thence westerly along the north line of said block 29 to the point or place of beginning; excepting therefrom all public streets, roads, alleys, avenues and highways.

Said University Heights being according to Map No. 559, filed in the office of the County Recorder of San Diego County, California, on the 6th day of August, 1888.

That THE EVENING TRIBUNE, a daily newspaper published and circulated, and of general circulation, in the said City of San Diego, be and it is hereby designated as the newspaper in which the Street Superintendent of said City shall cause to be published, in the manner and form required by law, notice of the passage of this Resolution of Intention, and the said Street Superintendent is hereby directed to cause notices of the passage of this resolution to be posted in the manner and form required by law, and to cause a notice similar in substance to be published in said newspaper for a period of ten days in the manner required by law.

Passed and adopted by the said Common Council of the said City of San Diego, California, this 3rd day of March, 1913, by the following vote, to-wit:

AYES---COUNCILMEN Adams, Fay and Dodson.

NOES---COUNCILMAN Woods.

ABSENT-COUNCILMAN Sehon.

A. E. Dodson,

President of the Common Council of the City of
San Diego, California.

I HEREBY CERTIFY that the above and foregoing Resolution of Intention was passed by the Common Council of the said City of San Diego, at the time and by the vote above stated.

Allen H. Wright,

City Clerk of the City of San Diego, California, and Ex-Officio
Clerk of the Common Council of the said City of San Diego.

(SEAL)

By W. E. Bartlett Deputy.

I HEREBY CERTIFY that the above and foregoing is a full, true and correct copy of Resolution No. 13106 of the resolutions of the City of San Diego, California, as adopted by the Common Council of said City on the 3rd day of March, 1913.

Allen H. Wright,

City Clerk of the City of San Diego, California.

By Y. A. Jacques Deputy.

RESOLUTION OF INTENTION NO. 13107.

Alley in block 20, Bird Rock Addition.

BE IT RESOLVED By the Common Council of the City of San Diego, California, that the public interest and convenience of said City require the closing up of the alley herein-after mentioned; and,

BE IT FURTHER RESOLVED, that it is the intention of said Common Council to order the closing up of the alley in block 20, of Bird Rock Addition, in the City of San Diego, California, between the east line of Hotel Avenue and the west line of Beulah Avenue.

That it is not deemed necessary that any land be taken therefor.

That the exterior boundaries of the district of lands in said City to be affected by said work and improvement, and to be assessed to pay the damages, costs and expenses thereof, are described as follows, to-wit:

Beginning at the southeasterly corner of block 20, Bird Rock Addition; thence northwesterly along the northeasterly line of said block 20 to the northeasterly corner of lot 12, said block 20; thence westerly along the northerly line of said lot 12, and westerly along the northerly line of lot 4 of said block 20 to an intersection with the westerly line of said block 20; thence southerly along said westerly line of said block 20 to the southwesterly corner of said block 20; thence easterly along the southerly line of said block 20 to the point or place of beginning; excepting therefrom all public streets, roads, alleys, avenues and highways.

Said Bird Rock Addition being according to Map thereof No. 1083 filed in the office of the County Recorder of San Diego, California.

That THE EVENING TRIBUNE, a daily newspaper published and circulated, and of general circulation, in the said City of San Diego, be and it is hereby designated as the newspaper in which the Street Superintendent of said City shall cause to be published, in the manner and form required by law, notice of the passage of this Resolution of Intention, and the said Street Superintendent is hereby directed to cause notices of the passage of this resolution to be posted in the manner and form required by law, and to cause a notice similar in substance to be published in said newspaper for a period of ten days in the manner required by law.

Passed and adopted by the said Common Council of the said City of San Diego, California, this 3rd day of March 1913, by the following vote, to-wit:

AYES---COUNCILMEN Adams, Fay and Dodson.

NCES---COUNCILMAN Woods.

ABSENT-COUNCILMAN Sehon.

A. E. Dodson,

President of the Common Council of the City of
San Diego, California.

I HEREBY CERTIFY that the above and foregoing Resolution of Intention was passed by the Common Council of the said City of San Diego, at the time and by the vote above stated.

Allen H. Wright,

City Clerk of the City of San Diego, California, and Ex-Officio

Clerk of the Common Council of the said City of San Diego.

(SEAL)

By W. E. Bartlett Deputy.

I HEREBY CERTIFY that the above and foregoing is a full, true and correct copy of Resolution No. 13107 of the resolutions of the City of San Diego, California, as adopted by the Common Council of said City on the 3rd day of March, 1913.

Allen H. Wright,

City Clerk of the City of San Diego, California.

By Y. A. Jacques Deputy.

RESOLUTION OF INTENTION NO. 13108.

Alley in block 21, Bird Rock Addition.

BE IT RESOLVED By the Common Council of the City of San Diego, California, that the public interest and convenience of said city require the closing up of the alley herein-after mentioned; and,

BE IT FURTHER RESOLVED, that it is the intention of said Common Council to order the closing up of the alley in block 21, of Bird Rock Addition, in the City of San Diego, California, between the southerly line of Midway Street and the northerly line of Colima Street..

That it is not deemed necessary that any land be taken therefor.

That the exterior boundaries of the district of lands in said City to be affected by said work and improvement, and to be assessed to pay the damages, costs and expenses thereof, are described as follows, to-wit:

Beginning at the southeasterly corner of block 21, Bird Rock Addition; thence north-westerly along the northeasterly line of said block 21 to the northerly corner of said block 21; thence westerly along the northerly line of said block 21 to the westerly corner of said block 21; thence southeasterly along the southwesterly line of said block 21 to the southwesterly corner of said block 21; thence easterly along the southerly line of said block 21 to the point or place of beginning; excepting therefrom all public streets, roads, alleys, avenues and highways.

Said Bird Rock Addition being according to Map No. 1083, filed in the office of the County Recorder of San Diego County, California.

That THE EVENING TRIBUNE, a daily newspaper published and circulated, and of general circulation, in the said City of San Diego, be and it is hereby designated as the newspaper in which the Street Superintendent of said City shall cause to be published, in the manner and form required by law, notice of the passage of this Resolution of Intention, and the said Street Superintendent is hereby directed to cause notices of the passage of this resolution to be posted in the manner and form required by law, and to cause a notice similar in substance to be published in said newspaper for a period of ten days in the manner required by law.

Passed and adopted by the said Common Council of the said City of San Diego, California, this 3rd day of March 1913, by the following vote, to-wit:

AYES---COUNCILMEN Adams, Fay and Dodson.

NOES---COUNCILMAN Woods.
ABSENT-COUNCILMAN Sehon.

A. E. Dodson,
President of the Common Council of the City of
San Diego, California.

I HEREBY CERTIFY that the above and foregoing Resolution of Intention was passed by
the Common Council of the said City of San Diego, at the time and by the vote above stated.

Allen H. Wright,
City Clerk of the City of San Diego, California, and Ex-Officio
Clerk of the Common Council of the said City of San Diego.
(SEAL) By W. E. Bartlett Deputy.

I HEREBY CERTIFY that the above and foregoing is a full, true and correct copy of
Resolution No. 13108 of the resolutions of the City of San Diego, California, as adopted
by the Common Council of said City on the 3rd day of March, 1913.

Allen H. Wright,
City Clerk of the City of San Diego, California.
By Y. A. Jacques Deputy.

RESOLUTION OF INTENTION NO. 13109.

Alley lying south of blocks 34 and 35, Bird Rock Addition.

BE IT RESOLVED By the Common Council of the City of San Diego, California, that the
public interest and convenience of said City require the closing up of the alley hereinafter
mentioned; and,

BE IT FURTHER RESOLVED, that it is the intention of said Common Council to order
the closing up of the alley lying south of blocks 34 and 35, of Bird Rock Addition, in the
City of San Diego, from the easterly line of Hotel Avenue to the westerly line of Oil
Boulevard, the southerly line of said alley being the southerly line of Pueblo Lot 1782.

That it is not deemed necessary that any land be taken therefor.

That the exterior boundaries of the district of lands in said City to be affected
by said work and improvement, and to be assessed to pay the damages, costs and expenses
thereof, are described as follows, to-wit:

Beginning at the northwesterly corner of block 35, Bird Rock Addition; thence easterly
along the northerly lines of blocks 35 and 34, Bird Rock Addition, to the northeasterly
corner of said block 34; thence southeasterly along the northeasterly line of said block
34 to the southeasterly corner of said block 34; thence westerly along the southerly lines
of said blocks 34 and 35 to the southwesterly corner of said block 35; thence northerly
along the westerly line of said block 35 to the point or place of beginning; excepting
therefrom all public streets, roads, alleys, avenues and highways.

Said Bird Rock Addition being according to Map No. 1083, filed in the office of
the County Recorder of San Diego County, California.

That THE EVENING TRIBUNE, a daily newspaper published and circulated, and of gener-
al circulation, in the said City of San Diego, be and it is hereby designated as the news-
paper in which the Street Superintendent of said City shall cause to be published, in the
manner and form required by law, notice of the passage of this Resolution of Intention,
and the said Street Superintendent is hereby directed to cause notices of the passage of
this resolution to be posted in the manner and form required by law, and to cause a notice
similar in substance to be published in said newspaper for a period of ten days in the
manner required by law.

Passed and adopted by the said Common Council of the said City of San Diego, Cali-
fornia, this 3rd day of March, 1913, by the following vote, to-wit:

AYES---COUNCILMEN Adams, Fay and Dodson.

NOES---COUNCILMAN Woods.

ABSENT-COUNCILMAN Sehon

A. E. Dodson,

President of the Common Council of the City of
San Diego, California.

I HEREBY CERTIFY that the above and foregoing Resolution of Intention was passed by the Common Council of the said City of San Diego, at the time and by the vote above stated.

Allen H. Wright,

City Clerk of the City of San Diego, California, and Ex-Officio
Clerk of the Common Council of the said City of San Diego.

(SEAL)

By W. E. Bartlett Deputy.

I HEREBY CERTIFY that the above and foregoing is a full, true and correct copy of Resolution No. 13109 of the resolutions of the City of San Diego, California, as adopted by the Common Council of the Said City on the 3rd day of March, 1913.

Allen H. Wright,

City Clerk of the City of San Diego, California.

By Y. A. Jacques Deputy.

RESOLUTION OF INTENTION NO. 13110.

Colima Street, Bird Rock Addition.

BE IT RESOLVED By the Common Council of the City of San Diego, California, that the public interest and convenience of said City require the closing up of that portion of Colima Street, in Bird Rock Addition, in said City of San Diego, hereinafter mentioned; and,

BE IT FURTHER RESOLVED, that it is the intention of said Common Council to order the closing up of said Colima Street, in Bird Rock Addition, in said City of San Diego, from the easterly line of Hotel Avenue to the westerly line of Oil Boulevard.

That it is not deemed necessary that any land be taken therefor.

That the exterior boundaries of the district of lands in said City to be affected by said work and improvement, and to be assessed to pay the damages, costs and expenses thereof, are described as follows, to-wit:

Beginning at a point on the easterly line of Hotel Avenue distant 107 feet southerly from the southerly line of Colima Street; thence easterly on a line parallel to and distant 107 feet southerly from the southerly line of Colima Street to an intersection with the westerly line of Oil Boulevard; thence northerly along the westerly line of Oil Boulevard to a point distant 40 feet northerly from the northerly line of Colima Street; thence westerly on a line parallel to and distant 40 feet northerly from the northerly line of Colima Street to an intersection with the easterly line of Hotel Avenue; thence southerly along the easterly line of Hotel Avenue to the point or place of beginning; excepting therefrom all public streets, roads, alleys, avenues and highways.

Said Bird Rock Addition being according to Map No. 1083, filed in the office of the County Recorder of San Diego County, California.

That THE EVENING TRIBUNE, a daily newspaper published and circulated, and of general circulation, in the said City of San Diego, be and it is hereby designated as the newspaper in which the Street Superintendent of said City shall cause to be published, in the manner and form required by law, notice of the passage of this Resolution of Intention, and the said Street Superintendent is hereby directed to cause notices of the passage of this resolution to be posted in the manner and form required by law, and to cause a notice similar in substance to be published in said newspaper for a period of ten days in the manner re-

quired by law.

Passed and adopted by the said Common Council of the said City of San Diego, California, this 3rd day of March, 1913, by the following vote, to-wit:

AYES---COUNCILMEN Adams, Fay and Dodson.

NOES---COUNCILMAN Woods.

ABSENT-COUNCILMAN Sehon.

A. E. Dodson,
President of the Common Council of the City of
San Diego, California.

I HEREBY CERTIFY that the above and foregoing Resolution of Intention was passed by the Common Council of the said City of San Diego, at the time and by the vote above stated.

Allen H. Wright,
City Clerk of the City of San Diego, California, and Ex-Officio
Clerk of the Common Council of the said City of San Diego.

(SEAL) By W. E. Bartlett Deputy.

I HEREBY CERTIFY that the above and foregoing is a full, true and correct copy of Resolution No. 13110 of the resolutions of the City of San Diego, California, as adopted by the Common Council of said City on the 3rd day of March, 1913.

Allen H. Wright,
City Clerk of the City of San Diego, California.
By Y. A. Jacques Deputy.

RESOLUTION OF INTENTION NO. 13111.
Beulah Avenue, Bird Rock Addition.

BE IT RESOLVED By the Common Council of the City of San Diego, California, that the public interest and convenience of said City require the closing up of that portion of Beulah Avenue, in Bird Rock Addition, in said City of San Diego, hereinafter mentioned; and,

BE IT FURTHER RESOLVED, that it is the intention of said Common Council to order the closing up of said Beulah Avenue, in Bird Rock Addition, in said City of San Diego, from the southerly line of Midway Street to the southerly line of Pueblo Lot 1782.

That it is not deemed necessary that any land be taken therefor.

That the exterior boundaries of the district of lands in said City to be affected by said work and improvement, and to be assessed to pay the damages, costs and expenses thereof, are described as follows, to-wit:

Beginning at the northeasterly corner of block 21, Bird Rock Addition; thence southeasterly along the northeasterly line of said block 21 and southeasterly along the northeasterly line of block 34, Bird Rock Addition to an intersection with the southerly line of Pueblo Lot 1782; thence westerly along the southerly line of said Pueblo Lot 1782 to an intersection with the westerly line of block 35 Bird Rock Addition, produced southerly; thence northerly along the westerly line of said block 35 and northerly and northwesterly along the westerly and southwesterly line of block 20, Bird Rock Addition, to an intersection with the northwesterly line of said block 20; thence northeasterly along the northwesterly line of said block 20 and northeasterly along the northwesterly line of said block 21 to the point or place of beginning; excepting therefrom all public streets, roads, alleys, avenues and highways.

Said Bird Rock Addition being according to Map No. 1083, filed in the office of the County Recorder of San Diego County, California.

That THE EVENING TRIBUNE, a daily newspaper published and circulated, and of general circulation, in the said City of San Diego, be and it is hereby designated as the newspaper in which the Street Superintendent of said City shall cause to be published, in

the manner and form required by law, notice of the passage of this Resolution of Intention, and the said Street Superintendent is hereby directed to cause notices of the passage of this resolution to be posted in the manner and form required by law, and to cause a notice similar in substance to be published in said newspaper for a period of ten days in the manner required by law.

Passed and adopted by the said Common Council of the said City of San Diego, California, this 3rd day of March, 1913, by the following vote, to-wit:

AYES---COUNCILMEN Adams, Fay and Dodson.

NOES---COUNCILMAN Woods.

ABSENT-COUNCILMAN Sehon.

A. E. Dodson,

President of the Common Council of the City of
San Diego, California.

I HEREBY CERTIFY that the above and foregoing Resolution of Intention was passed by the Common Council of the said City of San Diego, at the time and by the vote above stated.

Allen H. Wright,

City Clerk of the City of San Diego, California, and Ex-Officio
Clerk of the Common Council of the said City of San Diego.

(SEAL)

By W. E. Bartlett Deputy.

I HEREBY CERTIFY that the above and foregoing is a full, true and correct copy of Resolution No. 13111 of the resolutions of the City of San Diego, California, as adopted by the Common Council of said City on the 3rd day of March, 1913.

Allen H. Wright,

City Clerk of the City of San Diego, California.

By Y. A. Jacques Deputy.

RESOLUTION OF INTENTION NO. 13112.

Golden Gate Avenue.

BE IT RESOLVED, By the Common Council of the City of San Diego, California, that the public interest and convenience of said City require the closing up of that portion of Golden Gate Avenue, in the City of San Diego, California, hereinafter mentioned; and,

BE IT FURTHER RESOLVED, that it is the intention of said Common Council to order the closing up of said Golden Gate Avenue, in University Heights, in said City of San Diego, from the east line of the alley in block 27, of said University Heights produced north to the west line of Campus Avenue.

That it is not deemed necessary that any land be taken therefor.

That the exterior boundaries of the district of lands in said City to be affected by said work and improvement, and to be assessed to pay the damages, costs and expenses thereof, are described as follows, to-wit:

Beginning at the northeast corner of block 27, of University Heights; thence south-westerly along the northwesterly line of said block 27 to the east line of ^{the} alley in said block 27; thence southerly a distance of 50 feet; thence northeasterly on a line parallel to and distant 50 feet southeasterly from the northwesterly line of said block 27 to the east line of said block 27; thence northerly along the east line of said block 27 to the point or place of beginning; excepting therefrom all public streets, roads, alleys, avenues and highways.

Said University Heights being according to Map thereof No. 558, filed in the office of the County Recorder of San Diego County, California, on the 6th day of August, 1888.

That THE EVENING TRIBUNE, a daily newspaper published and circulated, and of general circulation, in the said City of San Diego, be and it is hereby designated as the newspaper in which the Street Superintendent of said City shall cause to be published; in the manner and form required by law, notice of the passage of this Resolution of Intention, and the said Street Superintendent is hereby directed to cause notices of the passage of this resolution to be posted in the manner and form required by law, and to cause a notice similar in substance to be published in said newspaper for a period of ten days in the manner required by law.

Passed and adopted by the said Common Council of the said City of San Diego, California, this 3rd day of March, 1913, by the following vote, to-wit:

- AYES---COUNCILMEN Adams, Fay and Dodson.
- NOES---COUNCILMAN Woods.
- ABSENT-COUNCILMAN Sehon.

A. E. Dodson,
President of the Common Council of the City of
San Diego, California.

I HEREBY CERTIFY that the above and foregoing Resolution of Intention was passed by the Common Council of the said City of San Diego, at the time and by the vote above stated.

Allen H. Wright,
City Clerk of the City of San Diego, California, and Ex-Officio
Clerk of the Common Council of the said City of San Diego.
(SEAL) By W. E. Bartlett Deputy.

I HEREBY CERTIFY that the above and foregoing is a full, true and correct copy of Resolution No. 13112 of the resolutions of the City of San Diego, California, as adopted by the Common Council of said City on the 3rd of March, 1913.

Allen H. Wright,
City Clerk of the City of San Diego, California.
By E. A. Jacques Deputy.

RESOLUTION OF INTENTION NO. 13113.
Golden Gate Avenue.

BE IT RESOLVED by the Common Council of the City of San Diego, California, that the public interest and convenience of said City require the closing up of that portion of Golden Gate Avenue, in the City of San Diego, California, hereinafter mentioned; and,

BE IT FURTHER RESOLVED, that it is the intention of said Common Council to order the closing up of said Golden Gate Avenue, in University Heights, in said City of San Diego, between the west line of Cleveland Avenue produced north and the east line of Maryland Street and the south line of Pueblo Lot 1111.

That it is not deemed necessary that anyland be taken therefor.

That the exterior boundaries of the district of lands in said City to be affected by said work and improvement, and to be assessed to pay the damages, costs and expenses thereof, are described as follows, to-wit:

Beginning at the northwest corner of block 28, of University Heights;thence southerly along the west line of said block to the southwest corner thereof; thence easterly along the south line of said block 28 to the southeast corner thereof; thence northerly along the easterly line of said block 28 to the northeast corner thereof; thence northwesterly along the northeasterly line of said block 28 to the point or place of beginning; excepting therefrom all public streets, roads, alleys, avenues and highways.

Said University Heights being according to Map thereof No. 558, filed in the office

of the County Recorder of San Diego County, California, on the 6th day of August, 1888.

That THE EVENING TRIBUNE, a daily newspaper published and circulated, and of general circulation, in the said City of San Diego, be and it is hereby designated as the newspaper in which the Street Superintendent of said City shall cause to be published, in the manner and form required by law, notice of the passage of this Resolution of Intention, and the said Street Superintendent is hereby directed to cause notices of the passage of this resolution to be posted in the manner and form required by law, and to cause a notice similar in substance to be published in said newspaper for a period of ten days in the manner required by law.

Passed and adopted by the said Common Council of the said City of San Diego, California, this 3rd day of March, 1913, by the following vote, to-wit:

AYES---COUNCILMEN Adams, Fay and Dodson.

NOES---COUNCILMAN Woods.

ABSENT-COUNCILMAN Sehon.

A. E. Dodson,

President of the Common Council of the City of
San Diego, California.

I HEREBY CERTIFY that the above and foregoing Resolution of Intention was passed by the Common Council of the said City of San Diego, at the time and by the vote above stated.

Allen H. Wright,

City Clerk of the City of San Diego, California, and Ex-Officio
Clerk of the Common Council of the said City of San Diego.

(SEAL)

By W. E. Bartlett Deputy.

I HEREBY CERTIFY that the above and foregoing is a full, true and correct copy of Resolution No. 13113 of the resolutions of the City of San Diego, California, as adopted by the Common Council of said City on the 3rd day of March, 1913.

Allen H. Wright,

City Clerk of the City of San Diego, California.

By Y. A. Jacques Deputy.

RESOLUTION ORDERING WORK NO. 13114.

Idaho Street.

RESOLVED By the Common Council of the City of San Diego, California, that the public interest and convenience of said City require that the street work hereinafter described be done, and therefore the said Common Council hereby orders the following street work to be done, to-wit:

The grading, and paving with decomposed granite, to the official grade thereof, of the roadway of Idaho Street, in said City, from curb line to curb line, from the north line of University Avenue to the south line of El Cajon Avenue, also that portion of the roadway of said Idaho Street leading into all alleys, between said points, including the roadway of all intersections of said Idaho Street with all cross streets, between said points, and including the roadway of the termination of Howard Avenue in said Idaho Street, according to the specifications therefor contained in Ordinance No. 4400 of the ordinances of said City, and according to, and as shown upon, the plans, drawings and typical cross-sections contained in Document No. 56821, on file in the office of the City Clerk of said City, and copies of which are on file in the office of the City Engineer of said City.

Also, as a part of said work, the grading to the official grade thereof, of said Idaho Street, on both sides thereof, between the curb line of said street and the property line, from the north line of University Avenue to the south line of El Cajon Avenue, in-

cluding the returns in all intersections of said Idaho Street with all cross streets, between said points, (excepting a portion of said Idaho Street, between said points, particularly described as follows, to-wit: Commencing at the northwest corner of the intersection of said Idaho Street with Polk Avenue; thence running northerly along the west line of said Idaho Street a distance of 680 feet to a point; thence running southeasterly a distance of 82.97 feet to a point, said point being distant 22 feet east from the west line of Idaho Street and 600 feet north from the north line of Polk Avenue; thence running southerly a distance of 600 feet to a point, said point being distant 22 feet east from the west line of Idaho Street; thence running westerly a distance of 22 feet to the point or place of beginning; also excepting a portion of the return at the northwest corner of the intersection of said Idaho Street with Polk Avenue, 22 feet by 22 feet; all as shown upon said plans, drawings and typical cross-sections contained in said Document No. 56821), according to the specifications therefor contained in Ordinance No. 3510 of the ordinances of said City, and according to, and as shown upon, the said plans, drawings and typical cross-sections contained in said Document No. 56821.

And also, as a part of said work, the construction of cement concrete curbing on both sides of the said Idaho Street, from the north line of University Avenue to the south line of El Cajon Avenue, including the returns in all intersections of said Idaho Street with all cross streets, between said points, and also including the returns at the termination of Howard Avenue in said Idaho Street, according to the specifications therefor contained in Ordinance No. 4860 of the ordinances of said City, and according to, and as shown upon, the said plans, drawings and typical cross-sections contained in said Document No. 56821.

All of said plans, drawings and typical cross-sections contained in said Document No. 56821, and said specifications contained in said Ordinances No. 4400, No. 3510 and No. 4860, are, by reference thereto, incorporated herein and made a part hereof.

The costs and expenses of said work and improvement are to be assessed upon the district which is more particularly described in Resolution of Intention No. 12644, on file in the office of the City Clerk of said City.

For further particulars, and a description of said assessment district, reference is hereby made to said Resolution of Intention No. 12644.

The said Common Council determined that serial bonds bearing interest at the rate of seven per cent. per annum shall be issued to represent assessments of twenty-five dollars or over for the cost of said work or improvement. Said serial bonds shall extend over a period ending ten years from their date, and an even annual proportion of the principal sum thereof shall be payable by coupon, on the second day of January, every year after their date, until the whole is paid, and the interest shall be payable semi-annually, by coupon, on the second days of January and July, respectively, of each year, at the rate of seven per cent. per annum on all sums unpaid, until the whole of said principal and interest are paid. Said bonds shall be issued in accordance with the provisions of an Act of the Legislature of the State of California, entitled, "An Act to Provide a System of Street Improvement Bonds to Represent Certain Assessments for the Cost of Street Work and Improvement Within Municipalities, and also for the Payment of such bonds," approved February 27th, 1893, and of all acts supplementary thereto, or amendatory thereof, And said Common Council determined that said serial bonds shall be issued to represent the expenses of said work or improvement.

The EVENING TRIBUNE, a daily newspaper published and circulated and of general circulation in said City of San Diego, is hereby designated as the newspaper in which this Resolution Ordering Work, and the notice of said work inviting sealed proposals for doing

the same, shall be published, in the manner and form, and by the persons required by law.

The Clerk of the said City of San Diego is hereby directed to post conspicuously for five days, on or near the chamber door of the said Common Council, in the manner and form required by law, a notice with specifications inviting sealed proposals or bids for doing said work, and said Clerk is hereby directed to publish, for two days in said newspaper in the manner and form required by law, a notice of said work, inviting sealed proposals or bids for doing the said work, and referring to the specifications posted or on file. Said notice shall require either a certified check or bond, as prescribed by law, for an amount not less than ten per cent. of the aggregate of the proposal.

Said Clerk of the said City of San Diego is also directed to publish for two days in said newspaper, in the manner required by law, this resolution ordering work.

Passed and adopted by the Common Council of the said City of San Diego, California, this 3rd day of March, 1913, by the following vote, to-wit:

AYES---COUNCILMEN Adams, Fay, Woods and Dodson.

NOES---NONE.

ABSENT-COUNCILMAN Sehon.

A. E. Dodson,

President of the Common Council of the City of
San Diego, California.

I HEREBY CERTIFY that the above and foregoing Resolution Ordering Work was passed by the Common Council of the said City of San Diego, at the time and by the vote, above stated.

Allen H. Wright,

City Clerk of the City of San Diego, California, and Ex-Officio
Clerk of the Common Council of the said City of San Diego.

(SEAL)

By W. E. Bartlett Deputy.

I HEREBY CERTIFY that the above and foregoing is a full, true and correct copy of Resolution No. 13114 of the resolutions of the City of San Diego, California, as adopted by the Common Council of said City on the 3rd day of March, 1913.

Allen H. Wright,

City Clerk of the City of San Diego, California.

By Y. A. Jacques Deputy.

RESOLUTION OF AWARD NO. 13115.

RESOLVED, that the Common Council of the City of San Diego, California, having in open session on the 24th day of February, 1913, opened, examined and publicly declared all sealed proposals or bids offered for doing the following work, to-wit:

The grading, to the official grade thereof, of the alley in block twenty-six (26), of University Heights, in said City, for the entire width of said alley, from the north line of Madison Avenue to the south line of Adams Avenue, in said City, according to the specifications therefor contained in Ordinance No. 3510 of the ordinances of said City, and according to, and as shown upon, the plans and drawings contained in Document No. 56822, on file in the office of the City Clerk of said City, and copies of which are on file in the office of the City Engineer of said City.

All of said plans and drawings contained in said Document No. 56822, and said specifications contained in said Ordinance No. 3510, are by reference thereto, incorporated herein and made a part hereof.

The costs and expenses of said work and improvement are to be assessed upon the

district which is more particularly described in Resolution of Intention No. 12480, on file in the office of the City Clerk of said City.

For further particulars, and a description of said assessment district reference is hereby made to said Resolution of Intention No. 12480.

Said University Heights being according to the Amended Map of University Heights by G. A. d'Hemecourt, filed in Book 8 of Lis Pendens, at page 36, in the office of the County Recorder of San Diego County, California.

Said Common Council hereby rejects all of said proposals or bids, except the next herein mentioned, and hereby awards the contract for said work to the lowest, regular, responsible bidder, to-wit: To C. H. Tingey, at the prices specified in his bid for said work, on file in the office of the Clerk of said City of San Diego, to-wit: Excavation, per cubic yard, 1 cent; embankment, per cubic yard, 94 cents.

The Clerk of said City of San Diego is hereby directed to post a notice of this award conspicuously for five days on or near the chamber door of the said Common Council, and also to cause said notice to be published for two days in The Evening Tribune, a daily newspaper published and circulated and of general circulation in the said City of San Diego, and hereby designated for that purpose.

Passed and adopted by the said Common Council of the said City of San Diego, California, this 3rd day of March, 1913, by the following vote, to-wit:

AYES---COUNCILMEN Adams, Fay, Woods and Dodson.

NOES---NONE.

ABSENT-COUNCILMAN Sehon.

A. E. Dodson,

President of the Common Council of the City of
San Diego, California.

The foregoing Resolution of Award was thereupon approved by the said Common Council of the said City of San Diego, California, this 3rd day of March, 1913, by the following vote, to-wit:

AYES---COUNCILMEN Adams, Fay, Woods and Dodson.

NOES---NONE.

ABSENT-COUNCILMAN Sehon.

being a three-fourths vote of said Common Council.

A. E. Dodson,

President of the Common Council of the City of
San Diego, California.

I HEREBY CERTIFY that the above and foregoing is a full, true and correct copy of Resolution No. 13115 of the resolutions of the City of San Diego, California, as adopted by the Common Council of said City on the 3rd day of March, 1913.

Allen H. Wright,

City Clerk of the City of San Diego, California.

By Y. A. Jacques Deputy.

RESOLUTION OF AWARD NO. 13116.

RESOLVED, that the Common Council of the City of San Diego, California, having in open session on the 24th day of February, 1913, opened, examined and publicly declared all sealed proposals or bids offered for doing the following work, to-wit:

The grading, to the official grade thereof, of the alley in block two (2), of H. M. Higgins' Addition, in the City of San Diego, for the entire width of said alley, from the east line of Twenty-fourth Street to the west line of Twenty-fifth Street, according to the

specifications therefor contained in Ordinance No. 3510 of the ordinances of said City, and according to, and as shown upon, the plans and drawings therefor contained in Document No. 56823, on file in the office of the City Clerk of said City, and copies of which are on file in the office of the City Engineer of said City.

All of said plans and drawings contained in said Document No. 56823, and said specifications contained in said Ordinance No. 3510, are, by reference thereto, incorporated herein and made a part hereof.

The costs and expenses of said work and improvement are to be assessed upon the district which is more particularly described in Resolution of Intention No. 12478, on file in the office of the City Clerk of said City.

For further particulars, and a description of said assessment district, reference is hereby made to said Resolution of Intention No. 12478.

Said H. M. Higgins' Addition being according to Map No. 309, on file in the County Recorder's office of San Diego County, California.

Said Common Council hereby rejects all of said proposals or bids, except the next herein mentioned, and hereby awards the contract for said work to the lowest, regular, responsible bidder, to-wit: To John Engebretsen, at the prices specified in his bid for said work, on file in the office of the Clerk of said City of San Diego, to-wit: Excavation, per cubic yard, 65 cents; embankment, per cubic yard, 2 cents.

The Clerk of said City of San Diego is hereby directed to post a notice of this award conspicuously for five days on or near the chamber door of the said Common Council, and also to cause said notice to be published for two days in The Evening Tribune, a daily newspaper published and circulated and of general circulation in the said City of San Diego, and hereby designated for that purpose.

Passed and adopted by the said Common Council of the said City of San Diego, California, this 3rd day of March, 1913, by the following vote, to-wit:

AYES---COUNCILMEN Adams, Fay, Woods and Dodson

NOES---NONE.

ABSENT-COUNCILMAN Sehon.

A. E. Dodson,

President of the Common Council of the City of
San Diego, California.

The foregoing Resolution of Award was thereupon approved by the said Common Council of the said City of San Diego, California, this 3rd day of March, 1913, by the following vote, to-wit:

AYES---COUNCILMEN Adams, Fay, Woods and Dodson.

NOES---NONE.

ABSENT-COUNCILMAN Sehon.

being a three-fourths vote of said Common Council.

A. E. Dodson,

President of the Common Council of the City of
San Diego, California.

I HEREBY CERTIFY that the above and foregoing is a full, true and correct copy of Resolution No. 13116 of the resolutions of the City of San Diego, California, as adopted by the Common Council of said City on the 3rd day of March, 1913.

Allen H. Wright,

City Clerk of the City of San Diego, California.

By Y. A. Jacques Deputy.

R E S O L U T I O N . N O . 1 3 1 1 7 .

GRANTING PERMISSION TO PROPERTY OWNERS TO GRADE THIRD STREET,
BETWEEN JUNIPER STREET AND KALMIA STREET, BY PRIVATE CONTRACT.

BE IT RESOLVED By the Common Council of the City of San Diego, as follows:

That in pursuance of a petition therefor, as contained in Document No. 59557, on file in the office of the City Clerk of said City, M. Hall, F. D. Murtha, Paul D. Burks, Fred A. Heilbron and M. German, owners of lots fronting on Third Street, between the north line of Juniper Street and the south line of Kalmia Street, be, and they hereby are, granted permission to grade said Third Street, between said points, to its full width and to its official grade, by private contract, at their own expense, according to the specifications therefor contained in Ordinance No. 3510 of the ordinances of said City.

Provided, that as a part of said work, said property owners shall construct and install sufficient and proper fences, guards and barriers to safeguard said street, and shall also construct all necessary conduits, drains, pipes, catch-basins and gutters for the proper drainage of said street, between said points.

That all of said work shall be done under the direction and to the satisfaction of the Superintendent of Streets of said City, and all surplus dirt shall be deposited at the places designated by said Superintendent of Streets.

That said work shall be commenced on or before the 15th day of March, 1913, and shall be fully completed on or before the 15th day of May, 1913.

In case any electric poles or apparatus, or any public service pipes or conduits are encountered in the course of such private improvement, the person making such improvement shall serve notice upon the person, company or corporation owning or controlling such public utilities, to lower, remove or protect the same before such private improvement shall be made.

Passed and adopted by the said Common Council of the said City of San Diego, California, this 3rd day of March, 1913, by the following vote, to-wit:

AYES---COUNCILMEN Adams, Fay, Woods and Dodson.

NOES---NONE.

ABSENT-COUNCILMAN Sehon.

A. E. Dodson,

President of the Common Council of the City of
San Diego, California.

I HEREBY CERTIFY that the above and foregoing Resolution was passed by the Common Council of the said City of San Diego, at the time and by the vote above stated.

Allen H. Wright,

City Clerk of the City of San Diego, California, and Ex-Officio
Clerk of the Common Council of said City of San Diego.

(SEAL)

By W. E. Bartlett Deputy.

I HEREBY CERTIFY that the above and foregoing is a full, true and correct copy of Resolution No. 13117 of the resolutions of the City of San Diego, California as adopted by the Common Council of said City on the 3rd day of March, 1913.

Allen H. Wright,

City Clerk of the City of San Diego, California.

By Y A Jacques Deputy.

R E S O L U T I O N N O . 1 3 1 1 8 .

GRANTING PERMISSION TO C. H. TINGEY TO GRADE GRANADA AVENUE.

BETWEEN GRAPE STREET AND HAWTHORN STREET BY PRIVATE CONTRACT.

BE IT RESOLVED By the Common Council of the City of San Diego, as follows:

That in pursuance of a petition therefor, as contained in Document No. 59596½, on file in the office of the City Clerk of said City, C. H. Tingey be, and he is hereby granted permission to grade Granada Avenue, in the City of San Diego, California, between the north line of Grape Street and the south line of Hawthorn Street, to its full width, and to its official grade, by private contract, at his own expense, according to the specifications therefor contained in Ordinance No. 3510 of the ordinances of said City.

In case any electric poles or apparatus, or any public service pipes or conduits are encountered in the course of such private improvement, the person making such improvement shall serve notice upon the person, company, or corporation owning or controlling such public utilities, to lower, remove or protect the same before such private improvement shall be made.

Provided, that as a part of said work, said C. H. Tingey shall construct and install sufficient and proper fences, guards and barriers to safeguard said street, and shall also construct all necessary conduits, drains, pipes, catch-basins and gutters for the proper drainage of said street, between said points.

That all of said work shall be done under the direction and to the satisfaction of the Superintendent of Streets of said City, and all surplus dirt shall be deposited at the places designated by said Superintendent of Streets.

That said work shall be commenced on or before the 15th day of March, 1913, and shall be fully completed on or before the 15th day of May, 1913.

Passed and adopted by the said Common Council of the said City of San Diego, California, this 3rd day of March, 1913, by the following vote, to-wit:

AYES---COUNCILMEN Adams, Fay, Woods and Dodson.

NOES---NONE.

ABSENT-COUNCILMAN Sehon.

A. E. Dodson,

President of the Common Council of the City of
San Diego, California.

I HEREBY CERTIFY that the above and foregoing Resolution was passed by the Common Council of the said City of San Diego, at the time and by the vote above stated.

Allen H. Wright,

City Clerk of the City of San Diego, California, and Ex-Officio
Clerk of the Common Council of Said City of San Diego.

(SEAL)

By W. E. Bartlett Deputy.

I HEREBY CERTIFY that the above and foregoing is a full, true and correct copy of Resolution No. 13118 of the resolutions of the City of San Diego, California, as adopted by the Common Council of said City on the 3rd day of March, 1913.

Allen H. Wright,

City Clerk of the City of San Diego, California.

By Y. A. Jacques Deputy.

R E S O L U T I O N N O . 1 3 1 1 9 .

GRANTING PERMISSION TO PROPERTY OWNERS ON NERNEY STREET, BE-

TWEEN PUTERBAUGH STREET AND HORTON AVENUE, TO GRADE BY PRIVATE
CONTRACT.

BE IT RESOLVED, By the Common Council of the City of San Diego, as follows:

That in pursuance of a petition therefor, as contained in Document No. 59232, on file in the office of the City Clerk of said City, Jos. H. Egemayer, W. F. McCoy, Wheeler & Bailey and J. Weinberger, owners of lots fronting on Nerney Street, in the City of San Diego, California, from the southwesterly line of Puterbaugh Street to the northeasterly line of Horton Avenue, be, and they are hereby, granted permission to grade said Nerney Street, between said points, to its full width, and to its official grade, by private contract, at their own expense, according to the specifications therefor contained in Ordinance No. 3510 of the ordinances of said City.

In case any electric poles or apparatus, or any public service pipes or conduits are encountered in the course of such private improvement, the person making such improvement shall serve notice upon the person, company or corporation owning or controlling such public utilities, to lower, remove or protect the same before such private improvement shall be made.

Provided, that as a part of said work, said property owners shall construct and install sufficient and proper fences, guards and barriers to safeguard said street, and shall also construct all necessary conduits, drains, pipes, catch-basins and gutters for the proper drainage of said street, between said points,

That all of said work shall be done under the direction and to the satisfaction of the Superintendent of Streets of said City, and all surplus dirt shall be deposited at the places designated by said Superintendent of Streets.

That said work shall be commenced on or before the 15th day of March 1913, and shall be fully completed on or before the 15th day of May, 1913.

Passed and adopted by the said Common Council of the said City of San Diego, California, this 3rd day of March, 1913, by the following vote, to-wit:

AYES---COUNCILMEN Adams, Fay, Woods and Dodson.

NOES---NONE.

ABSENT-COUNCILMAN Sehon.

A. E. Dodson,

President of the Common Council of the City of
San Diego, California.

I HEREBY CERTIFY that the above and foregoing Resolution was passed by the Common Council of the said City of San Diego, at the time and by the vote above stated.

Allen H. Wright,

City Clerk of the City of San Diego, California, and Ex-Officio
Clerk of the Common Council of Said City of San Diego.

(SEAL)

By W. E. Bartlett Deputy.

I HEREBY CERTIFY that the above and foregoing is a full, true and correct copy of Resolution No. 13119 of the resolutions of the City of San Diego, California, as adopted by the Common Council of said City on the 3rd day of March, 1913.

Allen H. Wright,

City Clerk of the City of San Diego, California.

By Y. A. Jacques Deputy.

R E S O L U T I O N N O . 1 3 1 2 0 .

GRANTING PERMISSION TO PROPERTY OWNERS TO GRADE GROVE STREET,

BETWEEN CEDAR STREET AND SOUTH PARK ADDITION, BY PRIVATE CONTRACT.

BE IT RESOLVED By the Common Council of the City of San Diego, as follows:

That in pursuance of a petition therefor, as contained in Document No. 59070, on

file in the office of the City Clerk of said City, Bartlett Estate Company be, and it is hereby granted permission to grade Grove Street, in the City of San Diego, California, from the north line of Cedar Street to the north line of South Park Addition, to its full width, and to its official grade, by private contract, at the expense of said Bartlett Estate Company. Said grading to be done according to the specifications therefor contained in Ordinance No. 3510 of the ordinances of said City.

In case any electric poles or apparatus, or any public service pipes or conduits are encountered in the course of such private improvement, the person making such improvement shall serve notice upon the person, company or corporation owning or controlling such public utilities, to lower, remove or protect the same before such private improvement shall be made.

That as a part of said work, said Bartlett Estate Company shall construct and install sufficient and proper fences, guards and barriers to safeguard said Grove Street, and shall also construct all necessary conduits, drains, pipes, catch-basins and gutters for the proper drainage of said street, between said points.

That all of said work shall be done under the direction and to the satisfaction of the Superintendent of Streets of said City, and all surplus dirt shall be deposited at the places designated by said Superintendent of Streets.

That said work shall be commenced on or before the 15th day of March, 1913, and shall be fully completed on or before the 15th day of May, 1913.

Passed and adopted by the said Common Council of the said City of San Diego, California, this 3rd day of March, 1913, by the following vote, to-wit:

AYES---COUNCILMEN Adams, Fay, Woods and Dodson.

NOES---NONE.

ABSENT-COUNCILMAN Sehon.

A. E. Dodson,

President of the Common Council of the City of
San Diego, California.

I HEREBY CERTIFY that the above and foregoing Resolution was passed by the Common Council of the said City of San Diego, at the time and by the vote, above stated.

Allen H. Wright,

City Clerk of the City of San Diego, California, and Ex-Officio
Clerk of the Common Council of the City of San Diego.

(SEAL)

By W. E. Bartlett Deputy.

I HEREBY CERTIFY that the above and foregoing is a full, true and correct copy of Resolution No. 13120 of the resolutions of the City of San Diego, California, as adopted by the Common Council of said City on the 3rd day of March, 1913.

Allen H. Wright,

City Clerk of the City of San Diego, California.

By Y. A. Jacques Deputy.

RESOLUTION NO. 13121.

WAIVING ORDINANCE REQUIREMENTS AS TO WIDTH

OF STREETS AND ALLEYS IN MAP OF LA BINDA PARK.

RESOLVED, By the Common Council of the City of San Diego, as follows:

That upon examination of the Map of La Binda Park, it appears to this Common Council that the requirements of Ordinance No. 4807, known as the map ordinance, respecting the width of streets and alleys in the tract subdivided by said map, should not be enforced, and the

said Common Council exercising the discretion vested in them by said ordinance, hereby waive the requirements thereof respecting the width of streets and alleys as applied to said map of La Binda Park, and hereby authorize and direct the City Engineer and City Attorney to sign and approve the said map of La Binda Park, notwithstanding the width of the streets and alleys therein.

Passed and adopted by the said Common Council of the said City of San Diego, California, this 3rd day of March, 1913, by the following vote, to-wit:

AYES---COUNCILMEN Adams, Fay and Dodson.

NOES---COUNCILMAN Woods.

ABSENT-COUNCILMAN Sehon.

A. E. Dodson,

President of the Common Council of the City of
San Diego, California.

I HEREBY CERTIFY that the above and foregoing Resolution was passed by the Common Council of the said City of San Diego, at the time and by the vote, above stated.

Allen H. Wright,

City Clerk of the City of San Diego, California, and Ex-Officio
Clerk of the Common Council of the City of San Diego.

(SEAL)

By W. E. Bartlett Deputy.

I HEREBY CERTIFY that the above and foregoing is a full, true and correct copy of Resolution No. 13121 of the resolutions of the City of San Diego, California, as adopted by the Common Council of said City on the 3rd day of March, 1913.

Allen H. Wright,

City Clerk of the City of San Diego, California.

By Y. A. Jacques Deputy.

RESOLUTION NO. 13122.

ADOPTING MAP OF LA BINDA PARK, AND ACCEPTING THE STREETS AND COURTS

THEREIN.

BE IT RESOLVED By the Common Council of the City of San Diego, as follows:

Said Common Council hereby finds that that certain map, entitled, Map of La Binda Park, being a subdivision of the Kountz Tract, being also the S.W.1/4 of Pueblo Lot #1159 and more particularly described as follows: Beginning at the S.E. Corner of Pueblo Lot #1159, thence S. 89° 54' W. along the southerly line of said Pueblo Lot 1320 ft. to the true point of beginning which is the S.E. Corner of the S.W.1/4 of Pueblo Lot #1159, thence continuing along said southerly line of said Pueblo Lot 1320 ft. to the S.W. Corner of said Pueblo Lot, thence N. 0° 31-1/4' E. along the westerly line of said Pueblo Lot 1333.41 ft. to the N. W. Corner of the S.W.1/4 of said Pueblo Lot, which corner is 1333.41 ft. from the N. W. Corner of Pueblo Lot #1159, thence S. 89° 55-1/2' E. along the northerly line of the S.W.1/4 of said Pueblo Lot 1322.37 ft. to the center of said Pueblo Lot, thence S. 0° 36' W. along the easterly line of said S.W.1/4 1330.18 ft. to the point of beginning. Office of Wm. O. Sanford, C. E. Consulting Eng." is made in the manner and form prescribed by law, and conforms to the surrounding surveys; and that said map and the subdivison of land shown thereon is hereby allowed; and said Common Council hereby accepts on behalf of the public the following streets and courts, to-wit: 28th Street, 29th Street, 30th Street, Woolman Avenue, Hampton Court, Palm Court, Holly Court, Vine Court and Ivy Court, and an easement six feet in width across the back end of each lot, in blocks 3 to 12 inclusive, shown on said map. And said streets, courts and easement are hereby declared to be public streets, courts and easement, and dedicated to the public use.

The Clerk of said City is hereby authorized and directed to endorse upon said map, as and for the act of this Common Council, that said streets, courts and easement are accepted on behalf of the public as hereinbefore stated.

Passed and adopted by the said Common Council of the said City of San Diego, California, this 3rd day of March, 1913, by the following vote, to-wit:

AYES---COUNCILMEN Adams, Fay and Dodson.

NOES---COUNCILMAN Woods.

ABSENT-COUNCILMAN Sehon.

A. E. Dodson,

President of the Common Council of the City of
San Diego, California.

I HEREBY CERTIFY that the above and foregoing Resolution was passed by the Common Council of the said City of San Diego, at the time and by the vote, above stated.

Allen H. Wright,

City Clerk of the City of San Diego, California, and Ex-Officio
Clerk of the Common Council of the City of San Diego.

(SEAL)

By W. E. Bartlett Deputy.

I HEREBY CERTIFY that the above and foregoing is a full, true and correct copy of Resolution No. 13122 of the resolutions of the City of San Diego, California, as adopted by the Common Council of said City on the 3rd day of March, 1913.

Allen H. Wright,

City Clerk of the City of San Diego, California.

By Y A Jacques Deputy.

RESOLUTION NO. 13123.

DECLARING THE RESULT OF THE SPECIAL ELECTION

HOLDEN IN THE CITY OF SAN DIEGO FEBRUARY 27, 1913.

BE IT RESOLVED By the Common Council of the City of San Diego, as follows:

It is hereby declared that at the special election holden in the City of San Diego, California, on the 27th day of February, 1913, the following proposed amendments to the present charter of the City of San Diego, were ratified by a majority of the voters voting thereon at said election.

First. Amend Chapter 1, of Article VI, of said Charter, by adding thereto a new section, to be known as Section 2b., which shall read as follows:

"Section 2b. The Common Council shall levy annually, in addition to all other taxes provided for in this Charter, not less than four cents, nor more than six cents, on each one hundred dollars valuation of property, for the purpose of supporting and maintaining the Public Library. Said levy shall be sufficient in any event to realize six thousand dollars."

Second. Amend Chapter 1, of Article VI, of said Charter, by adding a new section thereto, to be known as Section 2d, which shall read as follows:

"Section 2d. The Common Council shall levy annually, in addition to all other taxes provided for in this Charter, not less than one cent, nor more than two cents, on each one hundred dollars valuation of property, for the purpose of supporting and maintaining the public playgrounds of the City."

Third. Amend said Charter by the addition of a new Chapter to Article III, which shall be entitled, "Chapter 7-1/2. Of City Playgrounds," and which shall read as follows:

"CHAPTER 7-1/2.

Section 1. There shall be created a Board of five (5) Commissioners, to be known

as the Board of Playground Commissioners.

Section 2. The members of the Board of Playground Commissioners shall be appointed by the Mayor, subject to a confirmation by a majority of the Council. All such appointments shall be made so that not more than three of said Commissioners shall be of the same sex. The members of said Board shall serve without compensation, and shall hold office for four years, and until their successors are appointed and qualify. If any vacancy occur, the Mayor shall fill the same for the unexpired term, subject to confirmation by a majority of the Council.

Section 3. The Board of Playground Commissioners shall organize by electing a President and a Secretary, each of whom shall hold office for one year, and until his successor is elected. The Board shall maintain an office for the transaction of business. Said Board shall hold regular meetings at least once a month.

Section 4. All appointments, suspensions and removals of employees of the Children's Playgrounds and Recreation Centers shall be made by the Board of Playground Commissioners, subject to such civil service regulations as are now, or may hereafter be in force.

Section 5. All Children's Playgrounds and Recreation Centers, and the design, construction, maintenance and use of all buildings and improvements thereon shall be under the exclusive control and management of the Board of Playground Commissioners.

Section 6. The Board of Playground Commissioners may, for and on behalf of the City of San Diego, receive donations, legacies or bequests for the improvement or maintenance of said playgrounds, or for the acquisition of new playgrounds, and all moneys derived from such donations, legacies or bequests shall unless otherwise provided by the terms thereof, be deposited in the Treasury of the City of San Diego to the credit of the Playground Fund. The same may be drawn therefrom and paid out only in the manner as is provided in the Charter for the payment of money from other funds. If the moneys derived from such gifts, bequests or legacies shall at any time exceed in amount the sum necessary for immediate expenditure on said playgrounds, the Board may invest all or a part of the surplus in interest-bearing bonds of the United States or of the State of California, or of any County, Municipality or School District thereof. As to all of such property the Board of Playground Commissioners shall be deemed and considered to be a special Trustee thereof, for the City of San Diego.

Section 7. The Council shall have power, by ordinance, to set aside for playground purposes, any lands now or hereafter owned or controlled by the City, and not held for or devoted to, any public use.

Section 8. The Council shall for the acquisition, development and maintenance of Children's Playgrounds, appropriate annually, not less than one cent, nor more than two cents, on each one hundred dollars of assessed valuation as a special tax independent of the general tax levied, and the amount so appropriated shall be credited to the Playground Fund.

Section 9. Said Board of Playground Commissioners shall have power to employ and fix the compensation of such employees as may be necessary for the proper care and improvement of said playgrounds, to expend the moneys appropriated by the Council, or received from any other source, for the purpose of managing and improving said playgrounds and recreation centers.

Section 10. The Board of Playground Commissioners shall have further powers and perform such other duties as may be granted or imposed by ordinance."

Passed and adopted by the said Common Council of the said City of San Diego, California, this 3rd day of March, 1913, by the following vote, to-wit:

AYES---COUNCILMEN Fay, Woods and Dodson.

NOES---NONE.

ABSENT-COUNCILMEN Adams and Sehon.

A. E. Dodson,

President of the Common Council of the City of
San Diego, California.

I HEREBY CERTIFY that the above and foregoing Resolution was passed by the Common Council of the said City of San Diego, at the time and by the vote, above stated.

Allen H. Wright,

City Clerk of the City of San Diego, California, and Ex-Officio
Clerk of the Common Council of the City of San Diego.

(SEAL)

By W. E. Bartlett Deputy.

I HEREBY CERTIFY that the above and foregoing is a full, true and correct copy of Resolution No. 13123 of the resolutions of the City of San Diego, California, as adopted by the Common Council of the said City on the 3rd day of March, 1913.

Allen H. Wright,

City Clerk of the City of San Diego, California.

By Y. A. Jacques Deputy.

RESOLUTION NO. 13124.

BE IT RESOLVED, by the Common Council of the City of San Diego, as follows:

That the City Engineer of the City of San Diego, California, be and he is hereby authorized and directed to furnish to this Common Council a careful estimate of the number of cubic yards of excavation and the number of cubic yards of embankment necessary to bring State Street, in La Jolla, in the City of San Diego, California, for the entire width of said street, from property line to property line, from the westerly line of Prospect Street to the easterly line of Girard Street, including the entire width and length of all intersections of said State Street with cross streets, between said points, to its official grade and cross-section, excepting such portion of the said State Street and the said intersections of streets between said points required by law to be kept in order or repair by any person or company having railroad tracks thereon;

That said estimate shall be made in duplicate, one copy of which shall be kept on file in the office of the said City Engineer and shall, during office hours, be accessible for inspection by any person who may desire to inspect the same; that the said estimate shall include plans and specifications of any and all culverts and bridges which it may be necessary to construct in doing said work.

And said City Engineer is further directed to furnish this Common Council with a description of the exterior boundaries of the district of lands to be affected and benefited by, and to be assessed to pay the costs and expenses of the aforesaid work or improvement.

RESOLUTION NO. 13125.

BE IT RESOLVED, by the Common Council of the City of San Diego, as follows:

That the City Engineer of the City of San Diego, California, be and he is hereby authorized and directed to furnish to this Common Council a careful estimate of the number of cubic yards of excavation and the number of cubic yards of embankment necessary to bring College Street in La Jolla, in the City of San Diego, California, for the entire width of said street, from property line to property line, from the easterly line of Prospect Street to the southerly line of Girard Street, including the entire width and length of all intersections of said College Street with cross streets, between said points, to its official grade and cross-section, excepting such portion of the said College Street and the said

intersections of streets between said points required by law to be kept in order or repair by any person or company having railroad tracks thereon;

That said estimate shall be made in duplicate, one copy of which shall be kept on file in the office of the said City Engineer and shall, during office hours, be accessible for inspection by any person who may desire to inspect the same; that the said estimate shall include plans and specifications of any and all culverts and bridges which it may be necessary to construct in doing said work.

And said City Engineer is further directed to furnish this Common Council with a description of the exterior boundaries of the district of lands to be affected and benefited by, and to be assessed to pay the costs and expenses of the aforesaid work or improvement.

RESOLUTION NO. 13126.

BE IT RESOLVED, By the Common Council of the City of San Diego, as follows:

The City Engineer is hereby directed to furnish this Common Council with a description of that portion of Saratoga Avenue, in Ocean Beach, in the City of San Diego, and also that portion of Ocean Boulevard, in said Ocean Beach, petitioned to be closed by Document No. 58394, on file in the office of the City Clerk of said City, being a portion of lots 1 and 2 in block 79, Ocean Beach, conveyed to the City of San Diego by D. C. Collier & Company on May 13, 1909, as shown on the map accompanying said petition contained in said Document No. 58394.

The City Engineer is further directed to furnish this Common Council with a description of the exterior boundaries of the districts of lands to be benefited and affected by said work and improvement, and to be assessed to pay the damages, costs and expenses thereof.

RESOLUTION NO. 13127.

BE IT RESOLVED, By the Common Council of the City of San Diego, as follows:

That permission be, and the same is hereby granted to Elmer Holberg, Geo. M. Hawley, F. F. Grant, E. F. Brockmeyer, H. A. Saniter, Mrs. E. Holberg and S. A. Trumble, to cut down the curbing on the east side of Ohio Street, in the City of San Diego, California, at the point where Walton Place, as delineated and described in Document No. 58131, in the office of the City Clerk of said City, appears on said Ohio Street, and to make the improvements in the said document described.

That all of the work in said document petitioned for, and the cutting of the curbing of said Ohio Street, at the point designated, shall be done under the supervision of, and to the satisfaction of the City Engineer and Superintendent of Streets of the City of San Diego.

RESOLUTION NO. 13128.

BE IT RESOLVED by the Common Council of the City of San Diego as follows:

The City Engineer is hereby directed to furnish this Common Council with the plans, drawings and typical cross-sections for the paving and other work upon J Street, in the City of San Diego, from the east line of Eighth Street to the west line of Sixteenth Street, as petitioned for in Document No. 59185, on file in the office of the City Clerk of said City.

Said City Engineer is also directed to furnish this Common Council with a description of the exterior boundaries of the district of lands to be affected and benefited by, and to be assessed to pay the costs and expenses of the above mentioned work and improvement.

RESOLUTION NO. 13129.

BE IT RESOLVED by the Common Council of the City of San Diego, as follows:

That the City Engineer of said City is hereby directed to furnish this Common Council with a description of the exterior boundaries of the district of lands to be affected and benefited by, and to be assessed to pay the costs, damages and expenses of, the closing of the alley lying between lots 1, 2, 3, and 4, and ^{lots 39, 40, 41 and 42, Block 181, University Heights,} ~~in~~ said City of San Diego, as petitioned for in Document No. 58612, on file in the office of the City Clerk of said City of San Diego.

R E S O L U T I O N N O. 1 3 1 3 0.

BE IT RESOLVED by the Common Council of the City of San Diego as follows:

That the City Treasurer be instructed to refund the amount of Two Dollars and fifty cents (\$2.50) to L. H. Arnold, which the latter paid to the Health Department for Plumbing Permit No. 638 on February 18th 1913. On February 24th 1913 said L. H. Arnold, by mistake, took out Plumbing permit No. 705, covering on the same job.

R E S O L U T I O N N O. 1 3 1 3 1.

BE IT RESOLVED by the Common Council of the City of San Diego as follows:

That the sum of \$13.25 be and hereby is authorized to be refunded to H. R. Fay from the Water Fund on account of expenses incurred on trip of investigation over the impounding system of the Department of Water.

R E S O L U T I O N N O. 1 3 1 3 2.

BE IT RESOLVED by the Common Council of the City of San Diego as follows:

That the following promotions and appointments be and hereby are authorized in the Department of Water, same to take effect March 1, 1913:

Harold A. Wood, Meter Reader, vice Wade W. Rhein promoted.

Ben C. Pittman, Assistant Meter Reader, vice Harold A. Wood promoted.

R. J. McInerny, Junior Meter Reader, vice Ben C. Pittman promoted.

William H. Frailey, Clerk, vice George J. Veall promoted.

Joseph Courtney,)
) Pipe Fitters' Helpers, to fill original vacancy.
St. Cloud Amborse,))

R E S O L U T I O N N O. 1 3 1 3 3.

BE IT RESOLVED by the Common Council of the City of San Diego as follows:

That the Department of Water be and hereby is authorized to pay to C. A. Babcock the sum of \$35.00 on account of services rendered in reading the Venturi meter at the University Heights reservoir during the month of February, 1913.

R E S O L U T I O N N O. 1 3 1 3 4.

BE IT RESOLVED by the Common Council of the City of San Diego as follows:

That Councilmen, A. E. Dodson, D. K. Adams, Herbert R. Fay, John L. Sehon and Percival E. Woods, be and they are hereby appointed members of the Board of Equalization for the Year Nineteen Hundred and Thirteen, (1913).

R E S O L U T I O N N O. 1 3 1 3 5.

BE IT RESOLVED by the Common Council of the City of San Diego as follows:

That the San Diego & Southeastern Railway Company, be and it is hereby directed to install an automatic alarm signal at its crossing at 16th Street.

RESOLUTION NO. 13136.

BE IT RESOLVED by the Common Council of the City of San Diego as follows:

That the City Engineer be and he is hereby directed to report to the Council the amount of sidewalking and curbing yet to be done on Cleveland Avenue.

RESOLUTION NO. 13137.

BE IT RESOLVED by the Common Council of the City of San Diego as follows:

That the Expenditure of the sum of \$10.00 or so much thereof as may be necessary be and it is hereby authorized to be made by the City Engineer and the Superintendent of Streets for a trip to Santa Anna to inspect certain work.

RESOLUTION NO. 13138.

BE IT RESOLVED by the Common Council of the City of San Diego as follows:

That the City Attorney be and he is hereby directed to serve notice upon the occupant of House No. 14, Water Front, near the Foot of Ninth Street, to remove said house, and vacate said property.

RESOLUTION NO. 13139.

BE IT RESOLVED by the Common Council of the City of San Diego as follows:

That permission be and it is hereby granted to Kate O. Sessions to lay out and construct a 20 foot roadway along the northeast corner of the City's five acre tract at the Pacific Beach Reservoir, said road to connect with the new road being laid out by the San Diego Beach Co. and to connect also with a roadway that said Kate O. Sessions is building through the southwest corner of P. L. 1785. This permission is granted upon the understanding that the City of San Diego shall not be to any expense in the construction of said roadway.

RESOLUTION NO. 13140.

BE IT RESOLVED by the Common Council of the City of San Diego as follows:

That permission be and it is hereby granted J. Jessop & Sons, to have two pepper trees removed at the N. E. corner of 8th and "D" Streets, provided they are replaced with some suitable tree or shrubbery.

RESOLUTION NO. 13141

BE IT RESOLVED by the Common Council of the City of San Diego as follows:

That permission be and it is hereby granted H. G. Fenton to do blasting at the corner of Front and Ivy Streets, subject to the usual regulations.

RESOLUTION NO. 13142.

BE IT RESOLVED by the Common Council of the City of San Diego as follows:

That permission be and it is hereby granted E. E. Shaffer Co. to erect an electric sign for A. W. Lutgens, 1432 "D" Street, subject to regulation by the Electrical Inspector.

RESOLUTION NO. 13143.

BE IT RESOLVED by the Common Council of the City of San Diego as follows:

That permission be and it is hereby granted the Hartwell Electric Company to erect an electric sign for Hamilton, (Morgan's Cafeteria), 1049 Sixth Street, subject to the approval of the Electrical Inspector.

R E S O L U T I O N N O. 1 3 1 4 4.

BE IT RESOLVED by the Common Council of the City of San Diego as follows:

That the Engineer submit a list of elevations to establish the grade of Missouri Street, from the north line of University Avenue to the intersection of Boundary Street, in said City.

R E S O L U T I O N N O. 1 3 1 4 5.

BE IT RESOLVED by the Common Council of the City of San Diego as follows:

That the Engineer be and he is hereby directed to report to this Council in writing the amount of sidewalking and curbing yet to be done on Sutter Street, from the east line of Jackdaw to the west line of Ibis Street.

R E S O L U T I O N N O. 1 3 1 4 6.

BE IT RESOLVED by the Common Council of the City of San Diego as follows:

That permission be and it is hereby granted San Diego Pythian Carnival Committee to conduct a boxing match at the carnival conducted by said Committee, in the tent located at 15th and "D" Streets, said match to be conducted on the evening of March 1st, 1913, and to be subject to regulation by the Department of Police.

R E S O L U T I O N N O. 1 3 1 4 7.

BE IT RESOLVED by the Common Council of the City of San Diego as follows:

That permission be and it is hereby granted Billy McMahon, promotor, to conduct a wrestling match at Germania Hall, Wednesday, night, March 5th, subject to regulation by the Department of Police.

R E S O L U T I O N N O. 1 3 1 4 8.

BE IT RESOLVED by the Common Council of the City of San Diego as follows:

That the Department of Water be and it is hereby authorized and directed to make the following extensions of mains, to-wit:

2" main in Cape May Street, from 162 feet E of E line of Abbott Street to Lot 12, block 76, Ocean Beach Addition, Approx. 150 feet.

2" main in "J" Street from 10 feet E of C of 26th Street to lot 45, block 21, Kimball's Addition, approximately 140 feet.

2" main in Hoitt Street from 10 feet S of C of "K" Street to lot 2, block 19, Hoitts Addition, approximately 300 feet. Two services already in this block on 3/4" main, Necessary to replace 3/4" with 2" main. Additional extensions are soon to be made.

2" main in Santa Monica Street, from 612 feet E of E line of Bacon Street to Lot 14, block 59, Ocean Beach Addition, approximately 300'.

2" main in alley between Palm & Redwood and 28th and Granada Ave, from 130 feet N of N line of Palm Street to Lot 27 & 28, Block 4, Blair's Highlands approximately 170 feet.

R E S O L U T I O N N O. 1 3 1 4 9.

BE IT RESOLVED by the Common Council of the City of San Diego as follows:

That E. E. Grew, First Janitor of the First M. E. Church North, be and he is hereby appointed special police officer without additional compensation.

R E S O L U T I O N N O. 1 3 1 5 0.

BE IT RESOLVED by the Common Council of the City of San Diego as follows:

That the Chief of Police be and he is hereby authorized to issue Permit No. 5 to H. C. Loose, M. D. who resides at 2915 30th Street, to carry concealed a pistol or revolver, said permit being for the year ending February 28th, 1914, under the provisions of Ordinance No. 4928 of the Ordinances of the City of San Diego, California.

R E S O L U T I O N N O. 1 3 1 5 1.

BE IT RESOLVED by the Common Council of the City of San Diego as follows:

That permission be and it is hereby granted Mrs. J. C. Harbinson, to remove a diseased eucalyptus tree from in front of her property at 1065 12th Street, in said City.

R E S O L U T I O N N O. 1 3 1 5 2.

BE IT RESOLVED by the Common Council of the City of San Diego as follows:

That the Auditor be and he is hereby authorized and directed to issue the following licenses, subject to regulation by the Police Department:

Joe Palon, Junk Collector.

Palmer Bros. & Fulkerson, successor to Fulkerson and Edwards, Moving Picture License at 3rd and C Streets.

New Southern Hotel, Pool Hall License, one table.

G. E. Marcci, Lunch Stand, Third and "C" Streets.

R. D. Merrow, fruit and vegetable license, outside congested district.

J. P. Noble, free license peddling shoe strings.

Ellen Breck, " " " " "

W. E. Snelling, auctioneer's License, at 1220 "E" Street.

A. G. Bruce, Auctioneer's License.

R E S O L U T I O N N O. 1 3 1 5 3.

BE IT RESOLVED by the Common Council of the City of San Diego, As follows:

That permission be and it is hereby granted A. G. Bruce to conduct an auction sale of Furniture, commencing Saturday, March 1st, 1913, and continuing for approximately a period of two weeks, at 1138 and 1148 Fifth Street.

R E S O L U T I O N N O. 1 3 1 5 4.

BE IT RESOLVED, By the Common Council of the City of San Diego, as follows:

That it be and is hereby determined by this Common Council that Ash Street, from the East line of Granada Avenue to the West line of Thirtieth Street be improved between said points by the construction of sidewalks and curbs thereon, in accordance with the specifications for such work, as contained in Ordinance No. 4860 approved Sept. 30, 1912.

That the owners of property fronting upon said street between said points shall have until the 1st day of May, 1913 within which to construct sidewalks and curbs thereon at private contract.

That the City Engineer be and he is hereby authorized and directed to prepare a profile of the sidewalk of said street between said points, and furnish to any person applying therefor an estimate of the number of cubic yards of excavation or embankment necessary to bring any portion of the sidewalk of said street to its official grade.

That on said 1st day of May, 1913, said City Engineer shall furnish this Council a detailed report showing the amount of sidewalking and curbing yet to be done on said street between said points.

That the City Clerk advertise the fact that said improvement has been decided upon, and that property owners desiring to construct sidewalks and curbs by private contract must

complete said work on or before the said 1st day of May, 1913.

R E S O L U T I O N N O. 1 3 1 5 5.

BE IT RESOLVED, By the Common Council of the City of San Diego, as follows:

That it be and is hereby determined by this Common Council that Beech Street from the East line of Granada Avenue to the west line of Thirtieth Street be improved between said points by the construction of sidewalks and curbs thereon, in accordance with the specifications for such work, as contained in Ordinance No. 4860 approved Sept. 30, 1912.

That the owners of property fronting upon said street between said points shall have until the 1st day of May, 1913, within which to construct sidewalks and curbs thereon at private contract.

That the City Engineer be and he is hereby authorized and directed to prepare a profile of the sidewalk of said street between said points, and furnish to any person applying therefor an estimate of the number of cubic yards of excavation or embankment necessary to bring any portion of the sidewalk of said street to its official grade.

That on said 1st day of May, 1913, said City Engineer shall furnish this Council a detailed report showing the amount of sidewalking and curbing yet to be done on said street between said points.

That the City Clerk advertise the fact that said improvement has been decided upon, and that property owners desiring to construct sidewalks and curbs by private contract must complete said work on or before the said 1st day of May, 1913.

R E S O L U T I O N N O. 1 3 1 5 6.

BE IT RESOLVED, By the Common Council of the City of San Diego, as follows:

That it be and is hereby determined by this Common Council that Ivy Street, from the west line of Twenty-ninth Street to the east line of Thirtieth Street, be improved between said points by the construction of sidewalks and curbs thereon, in accordance with the specifications for such work, as contained in Ordinance No. 4860 approved Sept. 30, 1912.

That the owners of property fronting upon said street between said points shall have until the 1st day of June, 1913, within which to construct sidewalks and curbs thereon at private contract.

That the City Engineer be and he is hereby authorized and directed to prepare a profile of the sidewalk of said street between said points, and furnish to any person applying therefor an estimate of the number of cubic yards of excavation or embankment necessary to bring any portion of the sidewalk of said street to its official grade.

That on said 1st day of June, 1913 said City Engineer shall furnish this Council a detailed report showing the amount of sidewalking and curbing yet to be done on said street between said points.

That the City Clerk advertise the fact that said improvement has been decided upon, and that property owners desiring to construct sidewalks and curbs by private contract must complete said work on or before the said 1st day of June, 1913.

R E S O L U T I O N N O. 1 3 1 5 7.

BE IT RESOLVED, By the Common Council of the City of San Diego, as follows:

That it be and is hereby determined by this Common Council that "A" Street from the east line of Twenty-eight Street to the west line of Granada Avenue be improved between said points by the construction of sidewalks and curbs thereon, in accordance with the specifications for such work, as contained in Ordinance No. 4860, approved Sept. 30, 1912.

That the owners of property fronting upon said street between said points shall

have until the 1st day of May, 1913 within which to construct sidewalks and curbs thereon at private contract.

That the City Engineer be and he is hereby authorized and directed to prepare a profile of the sidewalk of said street between said points, and furnish to any person applying therefor an estimate of the number of cubic yards of excavation or embankment necessary to bring any portion of the sidewalk of said street to its official grade.

That on said 1st day of May, 1913, said City Engineer shall furnish this Council a detailed report showing the amount of sidewalking and curbing yet to be done on said street between said points.

That the City Clerk advertise the fact that said improvement has been decided upon, and that property owners desiring to construct sidewalks and curbs by private contract must complete said work on or before the said 1st day of May, 1913.

I HEREBY CERTIFY that the above and foregoing are full, true and correct copies of Resolutions Nos. 13124, 13125, 13126, 13127, 13128, 13129, 13130, 13131, 13132, 13133, 13134, 13135, 13136, 13137, 13138, 13139, 13140, 13141, 13142, 13143, 13144, 13145, 13146, 13147, 13148, 13149, 13150, 13151, 13152, 13153, 13154, 13155, 13156, 13157, of the Resolutions of the City of San Diego, California, as adopted by the Common Council of said City on the 3rd day of March, 1913.

Allen H. Wright,

City Clerk of the City of San Diego, California.

By Y. A. Jacques Deputy.

RESOLUTION OF INTENTION NO. 13158.

Cerro Gordo Avenue.

BE IT RESOLVED By the Common Council of the City of San Diego, California, that the public interest and convenience of said City require the closing up of that portion of Cerro Gordo Avenue, in said City of San Diego, California, hereinafter mentioned; and,

BE IT FURTHER RESOLVED, that it is the intention of said Common Council to order the closing up of the westerly fifteen (15) feet of said Cerro Gordo Avenue, in Pacific View Homestead Lots, in said City of San Diego.

That it is not deemed necessary that any land be taken therefor.

That the exterior boundaries of the district of lands in said City to be affected by said work and improvement, and to be assessed to pay the damages, costs and expenses thereof, are described as follows, to-wit:

Beginning at the point of intersection of the west line of Cerro Gordo Avenue with the north line of lot 13, Pacific View Homestead Lots; thence west along the north line of said lot 13, to the northwest corner of said lot 13; thence south along the west line of lots 13, 12, 11, 10, 9, 8, 7, 6, 5, 4, 3, 2 and 1 of said Pacific View Homestead Lots to the southwest corner of said lot 1; thence east along the south line of said lot 1 to the southeast corner of said lot 1; thence north along the east line of said lots 1, 2, 3, 4, 5, 6, 7, 8, 9, 10, 11, 12 and 13 to the point or place of beginning; excepting therefrom all public streets, roads, alleys avenues and highways.

Said Pacific View Homestead Lots being according to the official map thereof No. 85 filed in the office of the County Recorder of San Diego County, California.

That THE EVENING TRIBUNE, a daily newspaper published and circulated, and of general circulation, in the said City of San Diego, be and it is hereby designated as the newspaper in which the Street Superintendent of said City shall cause to be published, in the manner and form required by law, notice of the passage of this Resolution of Intention, and the

said Street Superintendent is hereby directed to cause notices of the passage of this resolution to be posted in the manner and form required by law, and to cause a notice similar in substance to be published in said newspaper for a period of ten days in the manner required by law.

Passed and adopted by the said Common Council of the said City of San Diego, California, this 5th day of March, 1913, by the following vote, to-wit:

AYES---COUNCILMEN Adams, Fay and Dodson.

NOES---NONE.

ABSENT-COUNCILMEN Sehon and Woods.

A. E. Dodson,

President of the Common Council of the City of
San Diego, California.

I HEREBY CERTIFY that the above and foregoing Resolution of Intention was passed by the Common Council of the said City of San Diego, at the time and by the vote above stated.

Allen H. Wright,

City Clerk of the City of San Diego, California, and Ex~~Officio~~
Clerk of the Common Council of the said City of San Diego.

(SEAL)

By W. E. Bartlett Deputy.

I HEREBY CERTIFY that the above and foregoing is a full, true and correct copy of Resolution No. 13158 of the resolutions of the City of San Diego, California, as adopted by the Common Council of said City on the 5th day of March, 1913.

Allen H. Wright,

City Clerk of the City of San Diego, California.

By J. A. Jacques Deputy.

R E S O L U T I O N . N O . 1 3 1 5 9 .

BE IT RESOLVED By the Common Council of the City of San Diego, as follows:

The City Engineer of said City is hereby directed to furnish to the Common Council plans and specifications for the doing of the following described work:

1. The material and work necessary for the construction of sewers in the territory of the City north of the 1400 acre public park, and west of Park Boulevard, to a connection with other sewer lines in said park.

The material and work necessary for the extension of the Brooklyn Heights sewer system to embrace the territory south of the 30th Street Bridge and east of 30th Street.

The material and work necessary for the extension of the City's sewer system into Mission Hills and territory southerly from Mission Hills.

The specifications to include the material to be used for sewers, the manner of constructing ditches, man-holes, etc., as is usual in the proper construction of a system of sewers for the places above described.

2. The material and labor for the following work:

For the reconstruction of the bridge on 22nd Street, at the junction of Beardsley and said 22nd Streets.

For the construction of a new bridge across the San Diego River at Old Town.

For the construction of a new bridge at the west end of the National City dyke.

For the completion of the fill which has been started under the bridge at 28th and B Streets.

For the laying of a rock ford across the San Diego River, north of the County poor Farm.

For the building of a bridge on R Street, between 33rd and Felton Streets.

For the building of a bridge on Sixth Street, between Upas Street and Pennsylvania Avenue.

The specifications to embrace the furnishing of all material and labor for said work and improvements.

3. For the furnishing of all material and the trenching and laying of cast iron water pipe as follows:

562 linear feet of 10" pipe in D Street, between Arctic and Atlantic Streets.

549 linear feet of 10" pipe in Juniper Street, between Arctic and Atlantic Streets.

5110 linear feet of 10" pipe in 13th Street, between N Street and the 1400 acre Park.

1140 linear feet of 12" pipe in 30th Street, from National Avenue to Main Street.

2760 linear feet of 12" pipe in Main Street, from 30th Street to Schley Street.

1350 linear feet of 12" pipe in 26th and Schley Streets, from Pierce Avenue to National Avenue.

4620 linear feet of 12" pipe in Pierce Avenue, between Schley and Sigsbee Streets.

1520 linear feet of 12" pipe in Sigsbee Street, between Pierce and Logan Avenues.

1270 linear feet of 12" pipe in National Avenue, between Sigsbee and N Streets.

4960 linear feet of 12" pipe along the Santa Fe Right of Way between N and H Streets; and also in H Street from the Santa Fe Right of Way to Atlantic Street.

5932 linear feet of 12" pipe in Atlantic Street, between H and Juniper Streets.

1520 linear feet of 12" pipe in Evans Street, between Logan and Pierce Avenues.

560 linear feet of 12" pipe in Date Street, between Front and State Streets.

2828 linear feet of 12" pipe in 16th Street, between H Street and the 1400 acre Park.

563 linear feet of 12" pipe in A Street, between Arctic and Atlantic Streets.

6850 linear feet of 16" pipe in Park Boulevard, extending from University Avenue through the 1400 acre Park to the proposed reservoir in said Park.

1400 linear feet of 16" pipe in Laurel Street, between Front and Fifth Streets.

3040 linear feet of 16" pipe in Front Street, between Laurel and Date Streets.

10800 linear feet of 16" pipe in L Street, extending from the Santa Fe Right of Way to 32nd Street.

5430 linear feet of 24" pipe in 30th Street, between Ash and N Streets.

6100 linear feet of 30" pipe in the 1400 acre Park, from the proposed reservoir to Tenth and A Streets.

For the replacing of Kalamein Pipe with 8" cast iron water pipe, as follows:

On Woolman Avenue, from 30th Street east;

On K Street, from the east line of 22nd Street to the west line of 22nd Street; and from 30th Street to 32nd Street;

On J Street, from 20th and 24th Streets;

On 20th Street, from D to M Streets.

On 28th Street, from National Avenue to Colton Avenue;

On Fifth and Sixth Streets, between Washington Street and University Avenue.

Also, for the furnishing of all material and labor for the roofing of two steel tanks 40 feet in diameter, one of which is at Point Loma and one at University Heights.

Also, for the furnishing of all material and labor for the construction of a new re-inforced concrete reservoir for Upper Point Loma, 2,000,000 gallons capacity.

Also, for the furnishing of all material and labor for the construction of a new 5,000,000 gallons reinforced concrete reservoir for 1400 acre Park.

Also, for the furnishing of all material and labor for the installation of three pressure regulating valves, one at 30th Street and National Avenue; one at F and 16th Streets; and one at Fifth and A Streets.

Also, for the furnishing of all material and labor for the removal of 4" and 6" pipes, which at present connect 10" and 12" mains at intersections specified, and replacing same with 10" and 12" pipe, and installing gate valves at these intersections:

Columbia Street crossing D Street, replace 6" with 12", 125 feet;
 Columbia Street, between B and A Streets, replace 4" with 12", 325 feet;
 State Street crossing D Street, replace 4" with 12", 125 feet;
 State Street, between B and A Streets, replace 4" with 12", 325 feet;
 Union Street, between D and C Streets, replace 6" with 12", 470 feet;
 Union Street, between B and A Streets, replace 4" with 12", 325 feet;
 Front Street crossing D Street, replace 6" with 12", 125 feet;
 Front Street, between B and A Streets, replace 4" with 12", 325 feet;
 First Street crossing D Street, replace 6" with 10", 125 feet;
 Second Street crossing D Street, replace 6" with 10", 125 feet;
 Second Street crossing C Street, replace 6" with 10", 80 feet.

The specifications to embrace the furnishing of all material and labor for said work and improvements.

Passed and adopted by the said Common Council of the said City of San Diego, California, this 5th day of March, 1913, by the following vote, to-wit:

AYES---COUNCILMEN Adams, Fay and Dodson.

NOES---NONE.

ABSENT-COUNCILMEN Sehon and Woods.

A. E. Dodson,

President of the Common Council of the City of
 San Diego, California.

I HEREBY CERTIFY that the above and foregoing Resolution was passed by the Common Council of the said City of San Diego, at the time and by the vote, above stated.

Allen H. Wright,

City Clerk of the City of San Diego, California, and Ex-Officio
 Clerk of the Common Council of the City of San Diego.

(SEAL)

By W. E. Bartlett Deputy.

I HEREBY CERTIFY that the above and foregoing is a full, true and correct copy of Resolution No. 13159 of the resolutions of the City of San Diego, California, as adopted by the Common Council of said City on the 5th day of March, 1913.

Allen H. Wright,

City Clerk of the City of San Diego, California.

By Y. A. Jacques Deputy.

R E S O L U T I O N N O. 1 3 1 6 0.

REPEALING RESOLUTION NO. 13122 OF THE COMMON
 COUNCIL OF THE CITY OF SAN DIEGO, CALIFORNIA.

BE IT RESOLVED By the Common Council of the City of San Diego, California, as follows:

That Resolution No. 13122 of the said Common Council, passed March 3rd, 1913, adopting and approving Map of La Binda Park, in said city, be, and the same is hereby repealed, and that the Engineer drafting said map be, and he is hereby authorized to withdraw the said map for purposes of making further dedication of land therein for street purposes.

Passed and adopted by the said Common Council of the said City of San Diego, California, this 5th day of March, 1913, by the following vote, to-wit:

AYES---COUNCILMEN Adams, Fay and Dodson.

NOES---NONE.

ABSENT-COUNCILMEN. Sehon and Woods.

A. E. Dodson,

President of the Common Council of the City of
San Diego, California.

I HEREBY CERTIFY that the above and foregoing Resolution was passed by the Common Council of the said City of San Diego, at the time and by the vote, above stated.

Allen H. Wright,

City Clerk of the City of San Diego, California, and Ex-Officio
Clerk of the Common Council of the City of San Diego.

(SEAL)

By W. E. Bartlett Deputy.

I HEREBY CERTIFY that the above and foregoing is a full, true and correct copy of Resolution No. 13160 of the resolutions of the City of San Diego, California, as adopted by the Common Council of said City on the 5th day of March, 1913.

Allen H. Wright,

City Clerk of the City of San Diego, California.

By Y. A. Jacques Deputy.

R E S O L U T I O N N O . 1 3 1 6 1 .

ADOPTING MAP OF LA BINDA PARK, AND ACCEPTING THE STREETS AND COURTS THEREIN.

BE IT RESOLVED By the Common Council of the City of San Diego, as follows:

Said Common Council hereby finds that that certain map, entitled, "Map of La Binda Park, being a subdivision of the Kountz Tract, being also the S.W.1/4 of Pueblo Lot #1159 and more particularly described as follows: Beginning at the S.E. Corner of Pueblo Lot #1159, thence S. 89° 54' W. along the southerly line of said Pueblo Lot 1320 ft. to the true point of beginning which is the S.E. corner of the S.W.1/4 of Pueblo Lot #1159, thence continuing along said southerly line of said Pueblo Lot 1320 ft. to the S.W. corner of said Pueblo Lot, thence N. 0° 31-1/4' E. along the westerly line of said Pueblo Lot 1333.41 ft. to the N.W. Corner of the S.W.1/4 of said Pueblo Lot, which corner is 1333.41 ft. from the N.W. Corner of Pueblo Lot #1159, thence S. 89° 55-1/2' E. along the northerly line of the S.W.1/4 of said Pueblo Lot 1322.37 ft. to the center of said Pueblo Lot, thence S. 0° 36' W. along the easterly line of said S.W.1/4 1330.18 ft. to the point of beginning, Office of Wm. C. Sanford, C. E. Consulting Engr.," is made in the manner and form prescribed by law, and conforms to the surrounding surveys; and that said map and the subdivision of land shown thereon is hereby allowed; and said Common Council hereby accepts on behalf of the public the following streets and courts, to-wit: 28th Street, 29th Street, 30th Street, Woolman Avenue, Hampton Court, Palm Court, Holly Court, Vine Court and Ivy Court, and an easement six feet in width across the back end of each lot in blocks 3 to 12, inclusive, shown on said map; also strip lettered "A", between the east line of 28th Street and the west line of 29th Street; and strip lettered "B", between the east line of 29th Street and the west line of 30th Street, for all street purposes. And said streets, courts, and strips of land, and easement, are hereby declared to be public streets, courts and easement, and dedicated to the public use.

The Clerk of said City is hereby authorized and directed to endorse upon said map, as and for the act of this Common Council, that said streets, courts and easement are accepted on behalf of the public, as hereinbefore stated.

Passed and adopted by the said Common Council of the City of San Diego, California, this 5th day of March, 1913, by the following vote, to-wit:

AYES---COUNCILMEN Adams, Fay and Dodson.

NOES---NONE.

ABSENT-COUNCILMEN Sehon and Woods.

A. E. Dodson,

President of the Common Council of the City of
San Diego, California.

I HEREBY CERTIFY that the above and foregoing Resolution was passed by the Common Council of the said City of San Diego, at the time and by the vote, above stated.

Allen H. Wright,

City Clerk of the City of San Diego, California, and Ex-Officio
Clerk of the Common Council of the City of San Diego.

(SEAL)

By W. E. Bartlett Deputy.

I HEREBY CERTIFY that the above and foregoing is a full, true and correct copy of Resolution No. 13161 of the resolutions of the City of San Diego, California, as adopted by the Common Council of said City on the 5th day of March, 1913.

Allen H. Wright,

City Clerk of the City of San Diego, California.

By Y. A. Jacques Deputy.

R E S O L U T I O N N O . 1 3 1 6 2 .

ADOPTING MAP OF A RE-SUBDIVISION OF BLOCK 4 INSPIRATION
HEIGHTS, AND ACCEPTING THE STREETS THEREIN.

BE IT RESOLVED By the Common Council of the City of San Diego, as follows:

Said Common Council hereby finds that that certain map, entitled, "Map of a Re-subdivision of Block 4 Inspiration Heights, according to Map 1212, Book 25, on file at the Recorder's office of San Diego County. Surveyed by Lew B. Harris, Dec. 1912," is made in the manner and form prescribed by law, and conforms to the surrounding surveys; and that said map and the subdivision of land shown thereon is hereby allowed; and the said Common Council hereby accepts on behalf of the public the following streets shown on said map, to-wit: Alameda Drive, Nerney Street, Henry Street and Puterbaugh Street. And said Alameda Drive, Nerney Street, Henry Street and Puterbaugh Street are hereby declared to be public streets, and dedicated to the public use.

The Clerk of said City is hereby authorized and directed to endorse upon said map, as and for the act of this Common Council that said streets are accepted on behalf of the public as hereinbefore stated.

Passed and adopted by the said Common Council of the said City of San Diego, California, this 5th day of March, 1913, by the following vote, to-wit:

AYES---COUNCILMEN Adams, Fay, and Dodson.

NOES---NONE.

ABSENT-COUNCILMEN Sehon and Woods.

A. E. Dodson,

President of the Common Council of the City of
San Diego, California.

I HEREBY CERTIFY that the above and foregoing Resolution was passed by the Common Council of the said City of San Diego, at the time and by the vote, above stated.

Allen H. Wright,

City Clerk of the City of San Diego, California, and Ex-Officio
Clerk of the Common Council of the City of San Diego.

(SEAL)

By W. E. Bartlett Deputy.

I HEREBY CERTIFY that the above and foregoing is a full, true and correct copy of Resolution No. 13162 of the resolutions of the City of San Diego, California, as adopted by the Common Council of said City on the 5th day of March, 1913.

Allen H. Wright,

City Clerk of the City of San Diego, California.

By Y. A. Jacques Deputy.

R E S O L U T I O N N O . 1 3 1 6 3 .

ADOPTING MAP OF STRATFORD PARK, AND ACCEPTING THE
STREETS, PLACE AND ALLEYS THEREIN.

BE IT RESOLVED By the Common Council of the City of San Diego, as follows:

Said Common Council hereby finds that that certain map, entitled, "Stratford Park, being a Resubdivision of Lots A, B & C of Blocks 5 and Lots A, B & C of Block 6, Central Homestead Addition, City of San Diego. November 1912. H. D. Trounce," is made in the manner and form prescribed by law, and conforms to the surrounding surveys; and that said map and the subdivision of land shown thereon is hereby allowed; and said Common Council hereby accepts on behalf of the public the following streets shown on said map, to-wit: Webster Street, Brunner Street, Francis Street and 35th Street, Wolbert Place, and the unnamed alleys. And said streets, place and unnamed alleys are hereby declared to be public streets, place and alleys, and dedicated to the public use.

The Clerk of said City is hereby authorized and directed to endorse upon said map, as and for the act of this Common Council, that said streets, place and alleys are accepted on behalf of the public as hereinbefore stated.

Passed and adopted by the said Common Council of the said City of San Diego, California, this 5th day of March 1913, by the following vote, to-wit:

AYES---COUNCILMEN Adams, Fay and Dodson.

NOES---NONE.

ABSENT-COUNCILMEN Sehon and Woods.

A. E. Dodson,

President of the Common Council of the City of
San Diego, California.

I HEREBY CERTIFY that the above and foregoing Resolution was passed by the Common Council of the said City of San Diego, at the time and by the vote, above stated.

Allen H. Wright,

City Clerk of the City of San Diego, California, and Ex-Officio
Clerk of the Common Council of the City of San Diego.

(SEAL)

By W. E. Bartlett Deputy

I HEREBY CERTIFY that the above and foregoing is a full, true and correct copy of Resolution No. 13163 of the resolutions of the City of San Diego, California, as adopted by the Common Council of said City on the 5th day of ^{March} ~~February~~, 1913.

Allen H. Wright,

City Clerk of the City of San Diego, California.

By Y. A. Jacques Deputy.

R E S O L U T I O N N O . 1 3 1 6 4 .

BE IT RESOLVED, By the Common Council of the City of San Diego as follows:

That the diagram of the property affected or benefited by the proposed work or improvement to be done on Fifth Street, between the north line of University Avenue produced west, and the south line of Washington Street produced east in said City of San

Diego, as described in Resolution No. 11660, and to be assessed to pay the expenses thereof, which said diagram has been made by the City Engineer of the City of San Diego, California, pursuant to direction from this Common Council, and which said diagram is dated February 24th, 1913, be, and the same hereby is approved.

And the Clerk of said city is hereby directed at the time of this approval, to certify the fact and date thereof, and to immediately deliver said diagram so certified to the Superintendent of Streets of said city.

RESOLUTION NO. 13165.

BE IT RESOLVED, By the Common Council of the City of San Diego as follows:

That the diagram of the property affected or benefited by the proposed work or improvement to be done on Louisiana Street between the north line of University Avenue and the south line of El Cajon Avenue, in said City of San Diego, as described in Resolution No. 11007, and to be assessed to pay the expenses thereof, which said diagram has been made by the City Engineer of the City of San Diego, California, pursuant to direction from this Common Council, and which said diagram is dated February 24th, 1913, be, and the same hereby is approved.

And the Clerk of said city is hereby directed at the time of this approval, to certify the fact and date thereof, and to immediately deliver said diagram so certified to the Superintendent of Streets of said city.

RESOLUTION NO. 13166.

BE IT RESOLVED by the Common Council of the City of San Diego as follows:

That the sum of twelve (12) dollars be and hereby is authorized to be refunded to H. A. Whitney by the Department of Water on account of expenses incurred on a trip over the Impounding System.

RESOLUTION NO. 13167.

BE IT RESOLVED, By the Common Council of the City of San Diego, as follows:

That C. H. Julian, be and he is hereby granted permission to lay a 10 inch vitrified sewer from the manhole at the intersection of a line five feet west of the east curb line of Third Street and a line five feet north of the south curb line of B Street, thence east on a line five feet north of and parallel to the south curb line of B Street to an intersection of a line five feet west of the east curb of Fourth Street, thence an 8 inch vitrified sewer south on Fourth Street, on a line five feet west of and parallel to the east curb line of Fourth Street to a point 150 feet south of the south line of B Street.

Said Sewer is to be laid according to the plans furnished by the Engineer of the Sewer Department, and under the inspection and to the satisfaction of the Construction Engineer of the Sewer Department.

The City retains the right to make connections and extensions to the above named sewer at any and all times.

Provided, that the expense and cost of said work is borne by the Petitioner, C. H. Julian, above named.

RESOLUTION NO. 13168.

BE IT RESOLVED by the Common Council of the City of San Diego as follows:

That the Department of Water be and it is hereby authorized to take over the System of 2" water pipe as laid by J. P. Christensen on certain Streets in Golden Park, to-wit:

Colina, Rice, Golden Park and Lucinda Streets, amounting to 1962 lineal feet, for the sum of \$405.00.

R E S O L U T I O N N O. 1 3 1 6 9.

BE IT RESOLVED by the Common Council of the City of San Diego as follows:

That the expenditure of an additional sum of \$100.00 be and it is hereby authorized to meet the expenses of the Water Department in preparing and maintaining its display in the San Diego Industrial Fair, said allowance being over and above the \$100.00 heretofore allowed under Resolution No. 12605, adopted by the Said Common Council on the 6th day of January, 1913.

R E S O L U T I O N N O. 1 3 1 7 0.

BE IT RESOLVED by the Common Council of the City of San Diego as follows:

That permission be and it is hereby granted to D. J. Miller, to construct the curb along the west side of 26th Street so as to extend into the street from eight to ten inches in order to pass around a pepper tree on the property to be improved, subject to regulation by the Superintendent of Streets.

R E S O L U T I O N N O. 1 3 1 7 1.

BE IT RESOLVED by the Common Council of the City of San Diego as follows:

That permission be and it is hereby granted C. H. Julian to install a Crude Oil Storage Tank at northeast corner of 12th and "E" Streets, subject to the approval of the Fire Marshal.

R E S O L U T I O N N O. 1 3 1 7 2.

BE IT RESOLVED by the Common Council of the City of San Diego as follows:

That the Santa Fe Railway Company, a corporation, be and it is hereby directed to install an electric "wig wag" sign at the intersection of its track with Wright Street.

R E S O L U T I O N N O. 1 3 1 7 3.

BE IT RESOLVED by the Common Council of the City of San Diego as follows:

That the Los Angeles & San Diego Beach Railway Company be and it is hereby directed to install an electric "wig wag" sign at its crossing at Winder Street,

AND BE IT FURTHER RESOLVED, that the said Railway Company repair the pavement along the rails of its track on "C" Street, as it is in a bad condition, and a nuisance to the traveling public.

R E S O L U T I O N N O. 1 3 1 7 4.

BE IT RESOLVED BY THE COMMON COUNCIL of the City of San Diego, as follows:

That the Auditor be and he is hereby authorized to issue the following licenses, subject to regulation by the Police Department:

Hotel Mason, 1129 F Street, runner.

Louis Durochera, transfer stand, 6th and "H" Streets.

Robert Sumner, " 1725 E Street, successor to H. A. Savoy.

E.L. Allen, " 719 "E" Street.

James A. McKee, Street photography.

M. Lee, free license to peddle pencils, etc, on streets for 10 days.

R E S O L U T I O N N O . 1 3 1 7 5 .

BE IT RESOLVED, By the Common Council of the City of San Diego, as follows:

That it be and is hereby determined by this Common Council that Ivy Street from the east line of Thirtieth Street to the east end of Ivy Street be improved between said points by the construction of sidewalks and curbs thereon, in accordance with the specifications for such work, as contained in Ordinance No. 4860 approved Sept. 30, 1912.

That the owners of property front upon said street between said points shall have until the 1st day of June, 1913 within which ~~which~~ to construct sidewalks and curbs thereon at private contract.

That the City Engineer be and he is hereby authorized and directed to prepare a profile of the sidewalk of said street between said points, and furnish to any person applying therefor an estimate of the number of cubic yards of excavation or embankment necessary to bring any portion of the sidewalk of said street to its official grade.

That on said 1st day of June, 1913, said City Engineer shall furnish this Council a detailed report showing the amount of sidewalking and curbing yet to be done on said street between said points.

That the City Clerk advertise the fact that said improvement has been decided upon, and that property owners desiring to construct sidewalks and curbs by private contract must complete said work on or before the said 1st day of June, 1913.

R E S O L U T I O N N O . 1 3 1 7 6 .

BE IT RESOLVED, By the Common Council of the City of San Diego, as follows:

That it be and is hereby determined by this Common Council that Brant Street from the north line of Hawthorn Street to the south line of Maple Street be improved between said points by the construction of sidewalks and curbs thereon, in accordance with the specifications for such work, as contained in Ordinance No. 4860, approved Sept. 30, 1912.

That the owners of property fronting upon said street between said points shall have until the 1st day of June, 1913, within which to construct sidewalks and curbs thereon at private contract.

That the City Engineer be and he is hereby authorized and directed to prepare a profile of the sidewalk of said street between said points, and furnish to any person applying therefor an estimate of the number of cubic yards of excavation or embankment necessary to bring any portion of the sidewalk of said street to its official grade.

That on said 1st day of June, 1913, said City Engineer shall furnish this Council a detailed report showing the amount of sidewalking and curbing yet to be done on said street between said points.

That the City Clerk advertise the fact that said improvement has been decided upon, and that property owners desiring to construct sidewalks and curbs by private contract must complete said work on or before the said 1st day of June, 1913.

R E S O L U T I O N N O . 1 3 1 7 7 .

BE IT RESOLVED, By the Common Council of the City of San Diego, as follows:

That it be and is hereby determined by this Common Council that "B" Street from the east line of Ninth Street to the west line of Fourteenth Street be improved between said points by the construction of sidewalks and curbs thereon, in accordance with the specifications for such work, as contained in Ordinance No. 4860, approved Sept. 30, 1912.

That the owners of property fronting upon said street between said points shall have until the 1st day of June, 1913, within which to construct sidewalks and curbs thereon at private contract.

That the City Engineer be and he is hereby authorized and directed to prepare a profile of the sidewalk of said street between said points, and furnish to any person applying therefor an estimate of the number of cubic yards of excavation or embankment necessary to bring any portion of the sidewalk of said street to its official grade.

That on said 1st day of June, 1913, said City Engineer shall furnish this Council a detailed report showing the amount of sidewalking and curbing yet to be done on said street between said points.

That the City Clerk advertise the fact that said improvement has been decided upon, and that property owners desiring to construct sidewalks and curbs by private contract must complete said work on or before the said 1st day of June, 1913.

I HEREBY CERTIFY that the above and foregoing are full, true and correct copies of Resolutions Nos. 13164, 13165, 13166, 13167, 13168, 13169, 13170, 13171, 13172, 13173, 13174, 13175, 13176, and 13177 of the resolutions of the City of San Diego, California, as adopted by the Common Council of said City on the 5th day of March, 1913.

Allen H. Wright,

City Clerk of the City of San Diego, California.

By Y. A. Jacques Deputy.

RESOLUTION NO. 13178.

BE IT RESOLVED by the Common Council of the City of San Diego, as follows:

That the City Engineer of said City is hereby directed to furnish this Common Council with a description of the exterior boundaries of the district of lands to be affected and benefited by, and to be assessed to pay the costs, damages and expenses of, the closing of the alley in block 97, Ocean Bay Beach, in said City of San Diego, from the northwesterly line of Abbott Street to the southeasterly line of West Point Loma Boulevard, as petitioned for in Document No. 59081, on file in the office of the City Clerk of said City.

RESOLUTION NO. 13179.

BE IT RESOLVED by the Common Council of the City of San Diego, as follows:

That the City Engineer of said City is hereby directed to furnish this Common Council with a description of the exterior boundaries of the district of lands to be affected and benefited by, and to be assessed to pay the costs, damages and expenses of, the closing of Lotus Street, in Ocean Bay Beach, in said City of San Diego, from the northwesterly line of Abbot Street to the southeasterly line of West Point Loma Boulevard, as petitioned for in Document No. 59081, on file in the office of the City Clerk of said City.

RESOLUTION NO. 13180.

BE IT RESOLVED by the Common Council of the City of San Diego, as follows:

That the City Engineer of said City is hereby directed to furnish this Common Council with a description of the exterior boundaries of the district of lands to be affected and benefited by, and to be assessed to pay the costs, damages and expenses of, the closing of West Point Loma Boulevard, Ocean Bay Beach, in said City of San Diego, from the southwesterly line of Block 97 extended northwesterly to the northwesterly line of Abbott Street extended northeasterly, as petitioned for in Document No. 59081, on file in the office of the City Clerk of said City.

RESOLUTION NO. 13181.

BE IT RESOLVED by the Common Council of the City of San Diego as follows:

That Resolution No. 12977 of the resolutions of this Common Council, being a reso-

lution adopting Map of Re-subdivision of Block 77-1/2 of University Heights, and also of the alley in said block closed by Resolution No. 12654, be, and the same is hereby repealed.

And the owners of the property affected by said map are hereby authorized to withdraw the said map from the records and substitute a new map therefor.

R E S O L U T I O N N O. 1 3 1 8 2.

BE IT RESOLVED by the Common Council of the City of San Diego as follows:

The City Engineer of said City is hereby directed to furnish this Common Council with a description of the exterior boundaries of the district of lands to be affected and benefited by, and to be assessed to pay the costs, damages and expenses of the closing of an unnamed Street lying between blocks 91 and 103, Ocean Bay Beach, in said City, commonly known as; and being a continuation of Voltaire Street, from the southwesterly line of block 97 extended northwesterly to the mean high tide line, as petitioned for in Document No. 59081, on file in the office of the City Clerk of said City.

R E S O L U T I O N N O. 1 3 1 8 3.

BE IT RESOLVED by the Common Council of the City of San Diego as follows:

That the Balloon Dye Works Company, be and it is hereby granted permission to install a gasoline distillate storage tank at the corner of 16th and M Streets, subject to the approval of the Fire Marshal.

R E S O L U T I O N N O. 1 3 1 8 4.

BE IT RESOLVED by the Common Council of the City of San Diego as follows:

That J. L. Cusack be and he is hereby granted permission to install a Distillate storage tank for himself at No. 1652 India Street, subject to regulation by the Fire Marshal.

R E S O L U T I O N N O. 1 3 1 8 5.

BE IT RESOLVED by the Common Council of the City of San Diego as follows:

That permission be and it is hereby granted J. A. Fesler, to install a crude oil storage tank for the Fess System Company, at the corner of "D" and 17th Streets, subject to the approval of the Fire Marshal.

R E S O L U T I O N N O. 1 3 1 8 6.

BE IT RESOLVED by the Common Council of the City of San Diego as follows:

That C. E. Greaser, be and he is hereby granted permission to install a Distillate storage tank for Restaurant, at No. 715 Fourth Street, subject to the approval of the Fire Marshal.

R E S O L U T I O N N O. 1 3 1 8 7.

BE IT RESOLVED by the Common Council of the City of San Diego as follows:

That the Ingle Mfg. Company, be and it is hereby granted permission to install the following storage tanks, subject to the approval of the Fire Marshal.

A Distilate Storage Tank for Adam Witcher, cor. 6th and E Sts.

A Distilate Storage Tank for Mr. Sunburg, 150 gallon capacity, at Howard Avenue, near Sunset Boulevard.

R E S O L U T I O N N O. 1 3 1 8 8.

BE IT RESOLVED, by the Common Council of the City of San Diego, as follows:

That permission be and it is hereby granted the Branch San Diego Socialist Party

to carry a banner--size not exceeding 2-1/2 feet by 3-1/2 feet--on the afternoon and evening of March the 8th, and Monday afternoon, March 10th, 1913, over such streets as may be designated by the Department of Police, said banner to bear the following inscription, to-wit:

"A BUSINESS ADMINISTRATION

VS.

A WORKINGMAN'S ADMINISTRATION

Which do you stand for?

Mass Meeting at Germania Hall, 9th and G St.

Monday Evening March 10th.

Speakers:

Kasper Bauer and Fritz Wolffheim of San Francisco."

The above permission is granted subject to regulation by the Department of Police.

R E S O L U T I O N N O. 13189.

BE IT RESOLVED, By the Common Council of the City of San Diego, as follows:

That O. J. Stough be and he is hereby granted permission to remove a tree at the southwest corner of Fourth and Hawthorn Streets, and to replace same with a suitable palm.

R E S O L U T I O N N O. 13190.

BE IT RESOLVED, By the Common Council of the City of San Diego, as follows:

That Resolution No. 13100 of the resolutions of the City of San Diego, California, adopted by the Common Council of said City on the 28th day of February, 1913, ordering side-walks and curbs to be laid on Thirtieth Street, from the north line of "M" Street to the south line of El Cajon Avenue, be and the same is hereby repealed.

R E S O L U T I O N N O. 13191.

BE IT RESOLVED, By the Common Council of the City of San Diego, as follows:

That Oliver Duval & Son be and they are hereby granted permission to place building material within the limit relative to Fire Hydrants, at the Fire Hydrant located at the northeast corner of Fourth and "D" Streets, subject to regulation by the Department of Water, and provided that free access can be had at all times to the said Fire Hydrant. The above permission is granted for a period not to exceed ten days.

R E S O L U T I O N N O. 13192.

BE IT RESOLVED, By the Common Council of the City of San Diego, as follows:

That the Department of Water be and it is hereby authorized to make the following extensions of mains, to-wit:

2" main in Robinson Avenue, from 10 feet E of C of Richmond Street to lot 17, Block 2, Univ. Place Addition, Approximately 160 feet. (Note:- one service already in here, tapped on Richmond Street, to be transferred to this extension.)

2" main in 33rd Street, from 10 feet, S of C of Ash Street, to Lot 7, Block 29, Property Union, Addition, Approximately 150 feet.

2" main in Grape Street, from 10 feet E of C of Ida Street to Lot 9 & 10, Block 2, Watkin's & Biddle's Addition, approximately 100 feet.

2" main in Capps Street, from 10 feet E of C of Utah Street to Lot 12, Block 26, West End Addition, Approximately 150 feet.

R E S O L U T I O N N O. 13193.

BE IT RESOLVED, By the Common Council of the City of San Diego, as follows:

That the Auditor be and he is hereby authorized to issue the following licenses, subject to regulation by the Department of Police:-

Hotel Detroit, No. 1122 "D" Street, runner.

Frank Gridley, fruit and vegetable license.

N. J. Safady, Auctioneer's License sell rugs at the Grant Hotel for one day.

(March 6th, 1913).

R E S O L U T I O N N O. 1 3 1 9 3 $\frac{1}{2}$.

BE IT RESOLVED, By the Common Council of the City of San Diego as follows:

That Resolution No. 13140, of the resolutions of the City of San Diego, adopted on the 3rd day of March, 1913, granting permission to J. Jessop & Sons to remove trees on 8th and "D" Streets be and the same is hereby repealed, and

BE IT FURTHER RESOLVED, that J. J. Jessop & Sons, be and they are hereby granted permission to remove two pepper trees from the northeast corner of Eighth and "D" Streets.

I HEREBY CERTIFY that the above and foregoing are full, true and correct copies of Resolutions Nos. 13178, 13179, 13180, 13181, 13182, 13183, 13184, 13185, 13186, 13187, 13188, 13189, 13190, 13191, 13192, 13193 and 13194, of the resolutions of the City of San Diego, California as adopted by the Common Council of said City on the 7th day of March, 1913.

Allen H. Wright,

City Clerk of the City of San Diego, California.

By Y. A. Jacques Deputy.

R E S O L U T I O N N O. 1 3 1 9 4.

BE IT RESOLVED by the Common Council of the City of San Diego as follows:

That the Superintendent of the Department of Water be and hereby is authorized to hire from employees of said department such horses and buggies or wagons as he may deem necessary in the proper accomplishment of the work of the Department of Water.

R E S O L U T I O N N O. 1 3 1 9 5.

BE IT RESOLVED by the Common Council of the City of San Diego as follows:

That the Department of Water be and hereby is authorized to refund to Dr. J. L. Belcher the sum of \$28.00 on account of cancellation of Work Order W444, said sum of \$28.00 having been paid for installation of work under said Work Order W444.

R E S O L U T I O N N O. 1 3 1 9 6.

BE IT RESOLVED by the Common Council of the City of San Diego as follows:

That the sum of nine dollars and seventy-eight cents (\$9.78) be and hereby is authorized to be paid to R. Wueste on account of expenses incurred at Barrett Dam Site and Morena Reservoir.

R E S O L U T I O N N O. 1 3 1 9 7.

BE IT RESOLVED by the Common Council of the City of San Diego as follows:

That the sum of seven dollars and seventy-five cents (\$7.75) be and hereby is authorized to be refunded from the Water Fund to F. C. Ferris on account of sanitary inspection of Impounding System of the Department of Water in company with E. O. Slater of Smith, Emery Company, the sanitary engineers of the Department of Water.

R E S O L U T I O N N O . 1 3 1 9 8 .

BE IT RESOLVED by the Common Council of the City of San Diego as follows:

The City Engineer is hereby directed to furnish this Common Council with plans, drawings and typical cross-sections for the grading, and paving with decomposed granite, and curbing of Florida Street, in the City of San Diego, from the north line of the 1400 acre public park to the south line of Adams Avenue.

R E S O L U T I O N N O . 1 3 1 9 9 .

BE IT RESOLVED, by the Common Council of the City of San Diego, as follows:

That the City Engineer of the City of San Diego, California, be and he is hereby authorized and directed to furnish to this Common Council a careful estimate of the number of cubic yards of excavation and the number of cubic yards of embankment necessary to bring Missouri Street in the City of San Diego, California, for the entire width of said street, from property line to property line, from the north line of University Avenue to the southwesterly line of Boundary Street, including the entire width and length of all intersections of said Missouri Street with cross streets, between said points, to its official grade and cross-section, excepting such portion of the said Missouri Street and the said intersections of streets between said points required by law to be kept in order or repair by any person or company having railroad tracks thereon;

That said estimate shall be made in duplicate, one copy of which shall be kept on file in the office of the said City Engineer and shall, during office hours, be accessible for inspection by any person who may desire to inspect the same; that the said estimate shall include plans and specifications of any and all culverts and bridges which it may be necessary to construct in doing said work.

And said City Engineer is further directed to furnish this Common Council with a description of the exterior boundaries of the district of lands to be affected and benefited by, and to be assessed to pay the costs and expenses of the aforesaid work or improvement.

R E S O L U T I O N N O . 1 3 2 0 0 .

BE IT RESOLVED by the Common Council of the City of San Diego as follows:

That Albert S. Filson, be and he is hereby granted permission, subject to the approval of the Building Inspector, to extend a porch, in the construction of a building on "K" Street, between 25th and 26th Streets, so that the porch will extend six feet from the lot line over the sidewalk, said porch to have second story joist extend out over the sidewalk.

R E S O L U T I O N N O . 1 3 2 0 1 .

BE IT RESOLVED by the Common Council of the City of San Diego as follows:

That the following promotions and appointments be and they are hereby made in the San Diego Fire Department:

- E. A. Richardson, to be promoted from Lieutenant to Captain of Engine Co. No. 8.
- C. C. Lambert, to be promoted from Lieutenant to Captain of Engine Co. No. 9.
- T. J. Fitzgerald, from Fireman 2nd Class to Auto Driver.
- H. T. McNeill, from Fireman 1st Class to Auto Driver.
- M. F. Myers, from Fireman 1st Class to Auto Driver.
- Busey Lard, to be appointed as Auto Driver.
- H. G. Hawkins, to be appointed as Auto Driver.

Louis Weinberger)
 T. C. Powelson) -----From Probation to Fireman 2nd Class.
 C. E. Wood)

R E S O L U T I O N N O . 1 3 2 0 2 .

BE IT RESOLVED by the Common Council of the City of San Diego as follows:

That Mrs. I. S. Martin be and she is hereby granted an extension of time to July 1st, to lay sidewalks and curbs in front of Lots 9, 10, 11, 12 and 13, in Block 346, Central Homestead Addition, on Clay Avenue.

R E S O L U T I O N N O . 1 3 2 0 3 .

BE IT RESOLVED by the Common Council of the City of San Diego as follows:

That permission be and it is hereby granted Jack Rice to remove a tree at 1620 Tenth Street, provided same be replaced by a palm or some suitable shrubbery.

R E S O L U T I O N N O . 1 3 2 0 4 .

BE IT RESOLVED by the Common Council of the City of San Diego as follows:

That the Water Department be and it is hereby authorized to make the following extensions of mains, to-wit:

2" main in F Street, from 305 Feet W of W line of 29th Street to Lots 19 and 20, and 34, block 19 & 20 in Blk 67-34 in 66. E. W. Moses Addition, approximately 250 feet.

2" main in Newell Street, from 10feet E of C of Evergreen Street to Lot 3, Block 122, Roseville Addition. Approximately 150 feet.

R E S O L U T I O N N O . 1 3 2 0 5 .

BE IT RESOLVED by the Common Council of the City of San Diego as follows:

That the Auditor be and he is hereby authorized to issue a free license to Tang Foo Sang for a lunch stand at 544 Fifth Street, subject to regulation by the Department of Police.

I HEREBY CERTIFY that the above and foregoing are full, true and correct copies of Resolutions Nos. 13194, 13195, 13196, 13197, 13198, 13199, 13200, 13201, 13202, 13203, 13204, and 13205 of the resolutions of the City of San Diego, California as adopted by the Common Council of said City on the 10th day of March, 1913.

Allen H. Wright,

City Clerk of the City of San Diego, California.

By Y. A. Jacques Deputy.

R E S O L U T I O N N O . 1 3 2 0 6 .

Lowell Street.

BE IT RESOLVED, that it is the intention of the Common Council of the City of San Diego, California, to order the following street work to be done, to-wit:

The grading, and paving with decomposed granite, to the official grade thereof, of the roadway of Lowell Street, in Roseville, in the City of San Diego, California, from curb line to curb line, from the northwesterly line of Rosecrans Street to the southeasterly line of Pueblo Lot 200, including the roadway of all intersections of said Lowell Street with all cross streets, between said points, (excepting that portion of the roadway of said Lowell Street, between said points, to be occupied by the cement concrete gutters hereinafter referred to), according to the specifications therefor contained in Ordinance No. 4400 of the ordinances of said City, and according to, and as shown upon, the plans, drawings and typical cross-sections contained in Document No. 59746, on file in the office of the City Clerk of said City, and copies of which are on file in the office of the City Engineer of said City.

Also, as a part of said work, the grading to the official grade thereof, of said Lowell Street, on both sides thereof, between the curb line of said street and the property

line, from the northwesterly line of Rosecrans Street to the southeasterly line of Pueblo Lot 200, including the returns in all intersections of said Lowell Street with all cross streets, between said points, according to the specifications therefor contained in Ordinance No. 3510 of the ordinances of said City, and according to, and as shown upon, the said plans, drawings and typical cross-sections contained in said Document No. 59746.

And also, as a part of said work, the construction of cement concrete curbing on both sides of the said Lowell Street, from the northwesterly line of Rosecrans Street to the southeasterly line of Pueblo Lot 200, including the returns in all intersections of said Lowell Street with all cross streets, between said points, according to the specifications therefor, and as shown upon said plans, drawings and typical cross-sections, contained in said Document No. 59746.

And also, as a part of said work, the construction upon both sides of the said Lowell Street, from the northwesterly line of Rosecrans Street to the southeasterly line of Pueblo Lot 200, and upon the intersections of said Lowell Street with all cross streets, between said points, of cement concrete gutters, according to, and as shown upon, the plans, drawings and typical cross-sections and specifications therefor contained in said Document No. 59746.

All of said plans, drawings and typical cross-sections and specifications contained in said Document No. 59746, are hereby approved and adopted as the plans, drawings and typical cross-sections and specifications to be followed, in connection with the specifications contained in said Ordinances No. 4400 and No. 3510, in said grading and paving of, and said work upon, said Lowell Street and said intersections of streets, between said points; and by reference thereto, all said plans, drawings and typical cross-sections and specifications contained in said Document No. 59746, and said specifications contained in said Ordinances No. 4400 and No. 3510, are incorporated herein and made a part hereof.

The said Common Council hereby determines that serial bonds bearing interest at the rate of seven per cent. per annum shall be issued to represent assessments of twenty-five dollars or over for the cost of said work or improvement. Said serial bonds shall extend over a period ending nine years from the second day of January next succeeding their date, and an even annual proportion of the principal sum thereof shall be payable by coupon, on the second day of January, every year after their date, until the whole is paid, and the interest shall be payable semi-annually, by coupon, on the second days of January and July, respectively, of each year, at the rate of seven per cent. per annum on all sums unpaid, until the whole of said principal and interest are paid. Said bonds shall be issued in accordance with the provisions of an Act of the Legislature of the State of California, entitled, "An Act to Provide a System of Street Improvement Bonds to Represent Certain Assessments for the Cost of Street Work and Improvement Within Municipalities, and also for the Payment of such Bond," approved February 27th, 1893, and of all acts supplementary thereto, or amendatory thereof. And said Common Council hereby determines that said serial bonds shall be issued to represent the expenses of said work or improvement.

That the contemplated work of improvement, hereinbefore mentioned, is in the opinion of said Common Council of more than local and ordinary public benefit, and the expense of said work and improvement is made chargeable upon the district hereinafter described, and said Common Council does hereby declare said district to be the district benefited by said work and improvement, and to be assessed to pay the costs and expenses thereof. Said District is described as follows, to-wit: All that real property in the said City of San Diego, included within the following exterior boundary lines, to-wit:

Beginning at a point on the northwesterly line of Rosecrans Street distant 100 feet northeasterly from the northeasterly line of Lowell Street; thence northwesterly on a

parallel line/to and distant 100 feet northeasterly from the northeasterly line of Lowell Street to an intersection with the southeasterly line of Pueblo Lot 200; thence southwesterly along the southeasterly line of Pueblo Lot 200 to a point distant 100 feet southwesterly from the southwesterly line of Lowell Street; thence southeasterly on a line parallel to and distant 100 feet southwesterly from the southwesterly line of Lowell Street to an intersection with the northwesterly line of Rosecrans Street; thence northeasterly along the northwesterly line of Rosecrans Street to the point or place of beginning; excepting therefrom all public streets, roads, alleys, avenues and highways.

That the EVENING TRIBUNE, a daily newspaper published and circulated, and of general circulation, in the said City of San Diego, be and it is hereby designated as the newspaper in which this Resolution of Intention shall be published for two days, and the notice of the passage thereof shall be published for six days in the manner and by the persons required by law.

That the Clerk of the said City of San Diego and he is hereby directed to post this Resolution of Intention conspicuously for two days on or near the chamber door of the said Common Council, and to cause the same to be published by two insertions in said daily newspaper in the manner required by law.

That the Street Superintendent of the said City of San Diego shall thereupon cause to be conspicuously posted along the line of the said contemplated work, above described, notices of the passage of this resolution, in the manner and in the form required by law and shall also cause a notice similar in substance to be published for six days in said daily newspaper in the manner required by law.

Passed and adopted by the said Common Council of the said City of San Diego, California, this 10th day of March, 1913, by the following vote, to-wit:

AYES---COUNCILMEN Adams, Fay, Woods and Dodson.

NOES---NONE.

ABSENT-COUNCILMAN Sehon.

A. E. Dodson,

President of the Common Council of the City of
San Diego, California.

I HEREBY CERTIFY that the above and foregoing Resolution of Intention was passed by the Common Council of the said City of San Diego, at the time and by the vote above stated.

Allen H. Wright,

City Clerk of the City of San Diego, California, and Ex-Officio
Clerk of the Common Council of the City of San Diego.

(SEAL)

By W. E. Bartlett Deputy.

I HEREBY CERTIFY that the above and foregoing is a full, true and correct copy of Resolution No. 13206 of the Resolutions of the City of San Diego, California, as adopted by the Common Council of said City on the 10th day of March, 1913.

Allen H. Wright,

City Clerk of the City of San Diego, California.

By Y. A. Jacques Deputy.

RESOLUTION OF INTENTION NO. 13207.
Fay Street.

BE IT RESOLVED, that it is the intention of the Common Council of the City of San Diego, California, to order the following street work to be done, to-wit:

The grading, to the official grade thereof, of Fay Street, in La Jolla, in the City of San Diego, California, for the entire width of said street, from property line to prop-

erty line, from the south line of Prospect Street to a point 200 feet south of the south line of Rushville Avenue, including the entire width and length of the intersections of said Fay Street with all cross streets, between said points, and also including the termination of Rushville Avenue in said Fay Street, according to the specifications therefor contained in Ordinance No. 3510 of the ordinances of said City, and according to, and as shown upon, the plans, drawings and typical cross-sections contained in Document No. 58786, on file in the office of the City Clerk of said City, and copies of which are on file in the office of the City Engineer of said City.

Also, as a part of said work, the construction in Ravina Street, and across the intersection of said Fay Street with Ravina Street, of one eighteen-inch single strength concrete pipe culvert, 109 feet in length, together with its appertaining structures; also two concrete catch-basins, and two fourteen-inch single strength concrete pipes leading from catch-basins into said culvert; all according to, and as shown upon, the plans, drawings and typical cross-sections and specifications therefor contained in said Document No. 58786.

All of said plans, drawings and typical cross-sections and specifications contained in said Document No. 58786, are hereby approved and adopted as the plans, drawings and typical cross-sections and specifications to be followed, in connection with the specifications contained in said Ordinance No. 3510, in said grading of, and said work upon, said Fay Street, between the points hereinbefore mentioned; and by reference thereto, all said plans, drawings and typical cross-sections and specifications contained in said Document No. 58786, and said specifications contained in said Ordinance No. 3510, are incorporated herein and made a part hereof.

The said Common Council hereby determines that serial bonds bearing interest at the rate of seven per cent. per annum shall be issued to represent assessments of twenty-five dollars or over for the cost of said work or improvement. Said serial bonds shall extend over a period ending nine years from the second day of January next succeeding their date, and an even annual proportion of the principal sum thereof shall be payable by coupon, on the second day of January, every year after their date, until the whole is paid, and the interest shall be payable semi-annually, by coupon, on the second days of January and July, respectively, of each year, at the rate of seven per cent. per annum on all sums unpaid, until the whole of said principal and interest are paid. Said bonds shall be issued in accordance with the provisions of an Act of the Legislature of the State of California, entitled, "An Act to provide a System of Street Improvement Bonds to Represent Certain Assessments for the Cost of Street Work and Improvement Within Municipalities, and also for the Payment of such Bonds," approved February 27th, 1893, and of all acts supplementary thereto, or amendatory thereof. And said Common Council hereby determines that said serial bonds shall be issued to represent the expenses of said work or improvement.

That the contemplated work of improvement, hereinbefore mentioned, is in the opinion of said Common Council of more than local and ordinary public benefit, and the expense of said work and improvement is made chargeable upon the district hereinafter described, and said Common Council does hereby declare said district to be the district benefited by said work and improvement, and to be assessed to pay the costs and expenses thereof. Said district is described as follows, to-wit: All that realproperty in the said City of San Diego, included within the following exterior boundary lines, to-wit:

Beginning at the point of intersection of the south line of Prospect Street with the center line of the alley in block 38, La Jolla Park; thence south along the center line of said alley in said block 38 and south along the center line of the alleys in blocks 30, 22, 8 and 7 of La Jolla Park to an intersection with the north line of Pueblo Lot 1261;

thence east along said north line to the northeast corner of said Pueblo Lot 1261; thence south along the east line of said Pueblo Lot 1261 to a point distant 200 feet south from the south line of Rushville Avenue produced east; thence west on a line parallel to and distant 200 feet south from the south line of Rushville Avenue produced east and west on a line parallel to and distant 200 feet south from the south line of Rushville Avenue to a point distant 150 feet west from the west line of Fay Street; thence north on a line parallel to and distant 150 feet west from the west line of Fay Street to an intersection with the southerly line of Prospect Street; thence easterly along the southerly line of Prospect Street to the point or place of beginning; excepting therefrom all public streets, roads, alleys, avenues and highways.

Said La Jolla Park being according to the official map thereof by M. G. Wheeler, No. 352, on file in the office of the County Recorder of San Diego County, California.

That the EVENING TRIBUNE, a daily newspaper published and circulated, and of general circulation, in the said City of San Diego, be and it is hereby designated as the newspaper in which this Resolution of Intention shall be published for two days, and the notice of the passage thereof shall be published for six days in the manner and by the persons required by law.

That the Clerk of the said City of San Diego be and he is hereby directed to post this Resolution of Intention conspicuously for two days on or near the chamber door of the said Common Council, and to cause the same to be published by two insertions in said daily newspaper in the manner required by law.

That the Street Superintendent of the said City of San Diego shall thereupon cause to be conspicuously posted along the line of the said contemplated work, above described, notices of the passage of this resolution, in the manner and in the form required by law and shall also cause a notice similar in substance to be published for six days in said daily newspaper in the manner required by law.

Passed and adopted by the said Common Council of the said City of San Diego, California, this 10th day of March, 1913, by the following vote, to-wit:

AYES---COUNCILMEN Adams, Fay, Woods and Dodson.

NOES---NONE.

ABSENT-COUNCILMAN Sehon.

A. E. Dodson,

President of the Common Council of the City of
San Diego, California.

I HEREBY CERTIFY that the above and foregoing Resolution of Intention was passed by the Common Council of the said City of San Diego, at the time and by the vote above stated.

Allen H. Wright,

City Clerk of the City of San Diego, California, and Ex-Officio
Clerk of the Common Council of the City of San Diego.

(SEAL)

By W. E. Bartlett Deputy.

I HEREBY CERTIFY that the above and foregoing is a full, true and correct copy of Resolution No. 13207 of the resolutions of the City of San Diego, California, as adopted by the Common Council of said City on the 10th day of March, 1913.

Allen H. Wright,

City Clerk of the City of San Diego, California.

By Y. A. Jacques Deputy.

RESOLUTION OF INTENTION NO. 13208.
Grape Street.

BE IT RESOLVED, that it is the intention of the Common Council of the City of San

Diego, California, to order the following work to be done, to-wit:

The grading, to the official grade thereof, of Grape Street, in the City of San Diego, California, for the entire width of said street, from property line to property line, from the east line of Atlantic Street to the east line of California Street, including the entire width and length of the intersection of said Grape Street with California Street, (excepting such portion of the intersection of said Grape Street with California Street, required by law to be kept in order or repair by any person or company having railroad tracks thereon), according to the specifications therefor contained in Ordinance No. 3510 of the ordinances of said City, and according to, and as shown upon the plans, drawings and typical cross-sections contained in Document No. 59204, on file in the office of the City Clerk of said City, and copies of which are on file in the office of the City Engineer of said City.

That the contemplated work of improvement, hereinbefore mentioned, is in the opinion of said Common Council of more than local and ordinary public benefit, and the expense of said work and improvement is made chargeable upon the district hereinafter described, and said Common Council does hereby declare said district to be the district benefited by said work and improvement, and to be assessed to pay the costs and expenses thereof. Said district is described as follows, to-wit: All that real property in the said City of San Diego, included within the following exterior boundary lines, to-wit:

Beginning at a point on the easterly line of Atlantic Street 150 feet northerly from the northerly line of Grape Street; thence easterly on a line parallel to and distant 150 feet northerly from the northerly line of Grape Street to a point distant 100 feet easterly from the easterly line of California Street; thence southerly on a line parallel to and distant 100 feet easterly from the easterly line of California Street to a point distant 150 feet southerly from the southerly line of Grape Street; thence westerly on a line parallel to and distant 150 feet southerly from the southerly line of Grape Street to an intersection with the easterly line of California Street; thence southwesterly to the southeasterly corner of the right-of-way lot 27 of Middletown; thence westerly along the southerly line of said right-of-way lot 27 and westerly along the southerly line of lot 4, block 284, Middletown, to an intersection with the easterly line of Atlantic Street; thence northerly along the easterly line of Atlantic Street to the point or place of beginning; excepting therefrom all public streets, roads, alleys, avenues and highways.

Said Middletown being according to the official map thereof made by J. E. Jackson, C. E. January, 1874, on file in the office of the County Clerk of San Diego County, California.

That The EVENING TRIBUNE, a daily newspaper published and circulated, and of general circulation, in the said City of San Diego, be and it is hereby designated as the newspaper in which this Resolution of Intention shall be published for two days, and the notice of the passage thereof shall be published for six days in the manner and by the persons required by law.

That the Clerk of the said City of San Diego be and he is hereby directed to post this Resolution of Intention conspicuously for two days on or near the chamber door of the said Common Council, and to cause the same to be published by two insertions in said daily newspaper in the manner required by law.

That the Street Superintendent of the said City of San Diego shall thereupon cause to be conspicuously posted along the line of the said contemplated work, above described, notices of the passage of this resolution, in the manner and in the form required by law and shall also cause a notice similar in substance to be published for six days in said daily newspaper in the manner required by law.

Passed and adopted by the said Common Council of the said City of San Diego, Cali-

fornia, this 10th day of March, 1913, by the following vote, to-wit:

AYES---COUNCILMEN Adams, Fay, Woods and Dodson.

NOES---NONE.

ABSENT-COUNCILMAN Sehon.

A. E. Dodson,

President of the Common Council of the City of
San Diego, California.

I HEREBY CERTIFY that the above and foregoing Resolution of Intention was passed by the Common Council of the said City of San Diego, at the time and by the vote above stated.

Allen H. Wright,

City Clerk of the City of San Diego, California, and Ex-Officio
Clerk of the Common Council of the City of San Diego.

(SEAL)

By W. E. Bartlett Deputy.

I HEREBY CERTIFY that the above and foregoing is a full, true and correct copy of Resolution No. 13208 of the resolutions of the City of San Diego, California, as adopted by the Common Council of the City of San Diego, California on the 10th day of March, 1913.

Allen H. Wright,

City Clerk of the City of San Diego, California.

By Y. A. Jacques Deputy.

RESOLUTION OF INTENTION NO. 13209.

Kansas Street.

BE IT RESOLVED, that it is the intention of the Common Council of the City of San Diego, California, to order the following street work to be done, to-wit:

The grading, and paving with decomposed granite, to the official grade thereof, of the roadway of Kansas Street, in said City, from curb line to curb line, from the north line of El Cajon Avenue to the south line of Adams Avenue, and also that portion of the roadway leading into all alleys, between said points, including the roadway of all intersections of said Kansas Street with all cross streets, between said points, according to the specifications therefor contained in Ordinance No. 4400 of the ordinances of said City, and according to, and as shown upon, the plans, drawings and typical cross-sections contained in Document No. 59852, on file in the office of the City Clerk of said City, and copies of which are on file in the office of the City Engineer of said City.

Also, as a part of said work, the grading to the official grade, thereof, of said Kansas Street, on both sides thereof, between the curb line of said street and the property line, from the north line of El Cajon Avenue to the south line of Adams Avenue, including the returns in all intersections of said Kansas Street with all cross streets, between said points, according to the specifications therefor contained in Ordinance No. 3510 of the ordinances of said City, and according to, and as shown upon, said plans, drawings and typical cross-sections contained in said Document No. 59852.

And also, as a part of said work, the construction of cement concrete sidewalks and cement concrete curbing on both sides of the said Kansas Street, from the northline of El Cajon Avenue to the south line of Adams Avenue, including the returns in all intersections of said Kansas Street with all cross streets, between said points, according to the specifications therefor contained in Ordinance No. 4860 of the ordinances of said City, and according to, and as shown upon, the plans, drawings and typical cross-sections contained in said Document No. 59852.

All of said plans, drawings and typical cross-sections contained in said Document No. 59852, are hereby approved and adopted as the plans, drawings and typical cross-sections

to be followed, in connection with the specifications contained in said Ordinances No. 4400, No. 3510, and No. 4860, in said grading and paving of, and said work upon, said Kansas Street and said intersections of streets, between said points; and by reference thereto, all said plans, drawings and typical cross-sections contained in said Document No. 59852, and said specifications contained in said Ordinances No. 4400, No. 3510 and No. 4860, are incorporated herein and made a part hereof.

The said Common Council hereby determines that serial bonds bearing interest at the rate of seven per cent. per annum shall be issued to represent assessments of twenty-five dollars or over for the cost of said work or improvement. Said serial bonds shall extend over a period ending nine years from the second day of January next succeeding their date, and an even annual proportion of the principal sum thereof shall be payable by coupon, on the second day of January, every year after their date, until the whole is paid, and the interest shall be payable semi-annually, by coupon, on the second days of January and July, respectively, of each year, at the rate of seven per cent. per annum on all sums unpaid, until the whole of said principal and interest are paid. Said bonds shall be issued in accordance with the provisions of an Act of the Legislature of the State of California, entitled, "An Act to provide a System of Street Improvement Bonds to Represent Certain Assessments for the Cost of Street Work and Improvement Within Municipalities, and also for the Payment of such Bonds," approved February 27th, 1893, and of all acts supplementary thereto, or amendatory thereof. And said Common Council hereby determines that said serial bonds shall be issued to represent the expenses of said work or improvement.

That the contemplated work of improvement, hereinbefore mentioned, is in the opinion of said Common Council of more than local and ordinary public benefit, and the expense of said work and improvement is made chargeable upon the district hereinafter described, and said Common Council does hereby declare said district to be the district benefited by said work and improvement, and to be assessed to pay the costs and expenses thereof. Said district is described as follows, to-wit: All that real property in the said City of San Diego, included within the following exterior boundary line, to-wit:

Beginning at a point on the north line of El Cajon Avenue distant 150 feet east from the east line of Kansas Street; thence north on a line parallel to and distant 150 feet east from the east line of Kansas Street to an intersection with the south line of Adams Avenue; thence west along the south line of Adams Avenue to a point distant 150 feet west from the west line of Kansas Street; thence south on a line parallel to and distant 150 feet west from the west line of Kansas Street to an intersection with the north line of El Cajon Avenue; thence east along the north line of El Cajon Avenue to the point or place of beginning; excepting therefrom all public streets, roads, alleys, avenues and highways.

That THE EVENING TRIBUNE, a daily newspaper published and circulated, and of general circulation, in the said City of San Diego, be and it is hereby designated as the newspaper in which this Resolution of Intention shall be published for two days, and the notice of the passage thereof shall be published for six days in the manner and by the persons required by law.

That the Clerk of the said City of San Diego be and he is hereby directed to post this Resolution of Intention conspicuously for two days on or near the chamber door of the said Common Council, and to cause the same to be published by two insertions in said daily newspaper in the manner required by law.

That the Street Superintendent of the said City of San Diego shall thereupon cause to be conspicuously posted along the line of the said contemplated work, above described, notices of the passage of this resolution, in the manner and in the form required by law and shall also cause a notice similar in substance to be published for six days in said

daily newspaper in the manner required by law.

Passed and adopted by the said Common Council of the said City of San Diego, California, this 10th day of March, 1913, by the following vote, to-wit:

AYES---COUNCILMEN Adams, Fay, Woods and Dodson.

NOES---NONE.

ABSENT-COUNCILMAN Sehon.

A. E. Dodson,

President of the Common Council of the City of
San Diego, California.

I HEREBY CERTIFY that the above and foregoing Resolution of Intention was passed by the Common Council of the said City of San Diego, at the time and by the vote above stated.

Allen H. Wright,

City Clerk of the City of San Diego, California, and Ex-Officio
Clerk of the Common Council of the City of San Diego.

(SEAL)

By W. E. Bartlett Deputy.

I HEREBY CERTIFY that the above and foregoing is a full, true and correct copy of Resolution No. 13209 of the resolutions of the City of San Diego, California, as adopted by the Common Council of said City on the 10th day of March, 1913.

Allen H. Wright,

City Clerk of the City of San Diego, California.

By Y. A. Jacques Deputy.

RESOLUTION OF INTENTION NO. 13210.

Iowa Street.

BE IT RESOLVED, that it is the intention of the Common Council of the City of San Diego, California, to order the following street work to be done, to-wit:

The grading, to the official grade thereof, of Iowa Street, in said City, for the entire width of said street, from property line to property line, from the north line of University Avenue to the southwesterly line of Boundary Street, including the entire width and length of the intersections of said Iowa Street with all cross streets, between said points, (excepting the intersection of said Iowa Street with El Cajon Avenue), according to the specifications therefor contained in Ordinance No. 3510 of the ordinances of said City, and according to, and as shown upon the plans, drawings and typical cross-sections contained in Document No. 59595, on file in the office of the City Clerk of said City, and copies of which are on file in the office of the City Engineer of said City.

And also, as a part of said work, the construction of cement concrete sidewalks and cement concrete curbing on both sides of the said Iowa Street, from the north line of University Avenue to the southwesterly line of Boundary Street, including the returns in all intersections of said Iowa Street with all cross streets, between said points, (excepting the intersection of said Iowa Street with El Cajon Avenue), according to the specifications therefor contained in Ordinance No. 4860 of the ordinances of said City, and according to, and as shown upon said plans, drawings and typical cross-sections contained in said Document No. 59595.

All of said plans, drawings and typical cross-sections contained in said Document No. 59595, are hereby approved and adopted as the plans, drawings and typical cross-sections to be followed, in connection with the specifications contained in said Ordinances No. 3510 and No. 4860, in said grading of, and said work upon, said Iowa Street, and said intersections of streets, between said points; and by reference thereto, all said plans, drawings and typical cross-sections contained in said Document No. 59595, and said specifications con-

tained in said Ordinances No. 3510 and No. 4860, are incorporated herein and made a part hereof.

The said Common Council hereby determines that serial bonds bearing interest at the rate of seven per cent. per annum shall be issued to represent assessments of twenty-five dollars or over for the cost of said work or improvement. Said serial bonds shall extend over a period ending nine years from the second day of January next succeeding their date, and an even annual proportion of the principal sum thereof shall be payable by coupon, on the second day of January, every year after their date, until the whole is paid, and the interest shall be payable semi-annually, by coupon, on the second days of January and July, respectively, of each year, at the rate of seven per cent. per annum on all sums unpaid, until the whole of said principal and interest are paid. Said bonds shall be issued in accordance with the provisions of an Act of the Legislature of the State of California, entitled "An Act to Provide a System of Street Improvement Bonds to Represent Certain Assessments for the Cost of Street Work and Improvement Within Municipalities, and also for the Payment of such Bonds," approved February 27th, 1893, and of all acts supplementary thereto, or amendatory thereof. And said Common Council hereby determines that said serial bonds shall be issued to represent the expenses of said work or improvement.

That the contemplated work of improvement, hereinbefore mentioned, is in the opinion of the said Common Council of more than local and ordinary public benefit, and the expense of said work and improvement is made chargeable upon the district hereinafter described, and said Common Council does hereby declare said district to be the district benefited by said work and improvement, and to be assessed to pay the costs and expenses thereof. Said district is described as follows, to-wit: All that real property in the said City of San Diego, included within the following exterior boundary lines, to-wit:

Beginning at a point on the north line of University Avenue distant 150 feet west from the west line of Iowa Street; thence north on a line parallel to and distant 150 feet west from the west line of Iowa Street and the west line of Iowa Street produced north, to a point distant 150 feet north from the north line of Meade Street formerly called Jackson Avenue); thence east on a line parallel to and distant 150 feet north from the north line of Meade Street to an intersection with the southwesterly line of Boundary Street; thence southeasterly along the southwesterly line of Boundary Street to an intersection with the north line of El Cajon^{Avenue:} thence southerly to a point on the south line of El Cajon Avenue distant 150 feet east from the east line of Iowa Street; thence south on a line parallel to and distant 150 feet east from the east line of Iowa Street to an intersection with the north line of University Avenue; thence west along the north line of University Avenue to the point or place of beginning; excepting therefrom all public streets, roads, alleys, avenues and highways.

That THE EVENING TRIBUNE, a daily newspaper published and circulated, and of general circulation, in the said City of San Diego, be and it is hereby designated as the newspaper in which this Resolution of Intention shall be published for two days, and the notice of the passage thereof shall be published for six days in the manner and by the persons required by law.

That the Clerk of the said City of San Diego be and he is hereby directed to post this Resolution of Intention conspicuously for two days on or near the chamber door of the said Common Council, and to cause the same to be published by two insertions in said daily newspaper in the manner required by law.

That the Street Superintendent of the said City of San Diego shall thereupon cause to be conspicuously posted along the line of the said contemplated work, above described, notices of the passage of this resolution, in the manner and in the form required by law

and shall also cause a notice similar in substance to be published for six days in said daily newspaper in the manner required by law.

Passed and adopted by the said Common Council of the said City of San Diego, California, this 10th day of March, 1913, by the following vote, to-wit:

AYES---COUNCILMEN Adams, Fay, Woods and Dodson.

NOES---NONE.

ABSENT-COUNCILMAN Sehon.

A. E. Dodson,

President of the Common Council of the City of
San Diego, California.

I HEREBY CERTIFY that the above and foregoing Resolution of Intention was passed by the Common Council of the said City of San Diego, at the time and by the vote above stated.

Allen H. Wright,

City Clerk of the City of San Diego, California, and Ex-Officio
Clerk of the Common Council of the City of San Diego.

(SEAL)

By W. E. Bartlett Deputy.

I HEREBY CERTIFY that the above and foregoing is a full, true and correct copy of Resolution No. 13210 of the resolutions of the City of San Diego, California, as adopted by the Common Council of said City on the 10th day of March, 1913.

Allen H. Wright,

City Clerk of the City of San Diego, California.

By Y. A. Jacques Deputy.

RESOLUTION OF INTENTION NO. 13211.

Ohio Street.

BE IT RESOLVED, that it is the intention of the Common Council of the City of San Diego, California, to order the following street work to be done, to-wit:

The grading, and paving with decomposed granite, to the official grade thereof, of the roadway of Ohio Street, in said City, from the north line of University Avenue to the south line of El Cajon Avenue, and also that portion of the roadway of said Ohio Street leading into all alleys, between said points, including the roadway of all intersections of said Ohio Street with all cross-streets, between said points, according to the specifications therefor contained in Ordinance No. 4400 of the ordinances of said City, and according to, and as shown upon, the plans, drawings and typical cross-sections contained in Document No. 59594, on file in the office of the City Clerk of said City, and copies of which are on file in the office of the City Engineer of said City.

Also, as a part of said work, the grading to the official grade thereof, of said Ohio Street, on both sides thereof, between the curb line of said street and the property line, from the north line of University Avenue to the south line of El Cajon Avenue, including the returns in all intersections of said Ohio Street with all cross streets, between said points, according to the specifications therefor contained in Ordinance No. 3510 of the ordinances of said City, and according to, and as shown upon, said plans, drawings and typical cross-sections contained in said Document No. 59594.

And also, as a part of said work, the construction of cement concrete curbing on both sides of the said Ohio Street, from the north line of University Avenue to the south line of El Cajon Avenue, including the returns in all intersections of said Ohio Street with all cross streets, between said points, according to the specifications therefor contained in Ordinance No. 4860 of the ordinances of said City, and according to, and as shown upon, the plans, drawings and typical cross-sections contained in said Document No.

59594.

All of said plans, drawings and typical cross-sections contained in said Document No. 59594, are hereby approved and adopted as the plans, drawings and typical cross-sections to be followed, in connection with the specifications contained in said Ordinances No. 4400, No. 3510 and No. 4860, in said grading and paving of, and said work upon, said Ohio Street and said intersections of streets, between said points; and by reference thereto all said plans, drawings and typical cross-sections contained in said Document No. 59594, and said specifications contained in said Ordinances No. 4400, No. 3510 and No. 4860, are incorporated herein and made a part hereof.

The said Common Council hereby determines that serial bonds bearing interest at the rate of seven per cent. per annum shall be issued to represent assessments of twenty-five dollars or over for the cost of said work or improvement. Said serial bonds shall extend over a period ending nine years from the second day of January next succeeding their date, and an even annual proportion of the principal sum thereof shall be payable by coupon, on the second day of January, every year after their date, until the whole is paid, and the interest shall be payable semi-annually, by coupon, on the second days of January and July, respectively, of each year, at the rate of seven per cent. per annum on all sums unpaid, until the whole of said principal and interest are paid. Said bonds shall be issued in accordance with the provisions of an Act of the Legislature of the State of California, entitled, "An Act to Provide a System of Street Improvement Bonds to Represent Certain Assessments for the Cost of Street Work and Improvement Within Municipalities, and also for the Payment of such Bonds," approved February 27th, 1893, and of all acts supplementary thereto, or amendatory thereof. And said Common Council hereby determines that said serial bonds shall be issued to represent the expenses of said work or improvement.

That the contemplated work of improvement, hereinbefore mentioned, is in the opinion of said Common Council of more than local and ordinary public benefit, and the expense of said work and improvement is made chargeable upon the district hereinafter described, and said Common Council does hereby declare said district to be the district benefited by said work and improvement, and to be assessed to pay the costs and expenses thereof. Said district is described as follows, to-wit: All that real property in the said City of San Diego, included within the following exterior boundary lines, to-wit:

Beginning at a point on the north line of University Avenue distant 150 feet east from the east line of Ohio Street; thence north on a line parallel to and distant 150 feet east from the east line of Ohio Street to the south line of El Cajon Avenue; thence west along the south line of El Cajon Avenue to a point distant 150 feet west from the west line of Ohio Street; thence south on a line parallel to and distant 150 feet west from the west line of Ohio Street to an intersection with the north line of University Avenue; thence east along the north line of University Avenue to the point or place of beginning; excepting therefrom all public streets, roads, alleys, avenues and highways.

That THE EVENING TRIBUNE, a daily newspaper published and circulated, and of general circulation, in the said City of San Diego, be and it is hereby designated as the newspaper in which this Resolution of Intention shall be published for two days, and the notice of the passage thereof shall be published for six days in the manner and by the persons required by law.

That the Clerk of the said City of San Diego be and he is hereby directed to post this Resolution of Intention conspicuously for two days on or near the chamber door of the said Common Council, and to cause the same to be published by two insertions in said daily newspaper in the manner required by law.

That the Street Superintendent of the said City of San Diego shall thereupon cause

to be conspicuously posted along the line of the said contemplated work, above described, notices of the passage of this resolution, in the manner and in the form required by law and shall also cause a notice similar in substance to be published for six days in said daily newspaper in the manner required by law.

Passed and adopted by the said Common Council of the said City of San Diego, California, this 10th day of March, 1913, by the following vote, to-wit:

AYES---COUNCILMEN Adams, Fay, Woods and Dodson.

NOES---NONE.

ABSENT-COUNCILMAN Sehon.

A. E. Dodson,

President of the Common Council of the City of San Diego, California.

I HEREBY CERTIFY that the above and foregoing Resolution of Intention was passed by the Common Council of the said City of San Diego, at the time and by the vote above stated.

Allen H. Wright,

City Clerk of the City of San Diego, California, and Ex-Officio Clerk of the Common Council of the City of San Diego.

(SEAL)

By W. E. Bartlett Deputy.

I HEREBY CERTIFY that the above and foregoing is a full, true and correct copy of Resolution No. 13211 of the resolutions of the City of San Diego, California, as adopted by the Common Council of said City on the 10th day of March, 1913.

Allen H. Wright,

City Clerk of the City of San Diego, California.

By Y. A. Jacques Deputy.

RESOLUTION OF INTENTION NO. 13212.

(Sixth Street Lighting No. 4)

RESOLVED, that it is the intention of the Common Council of the City of San Diego, California, to order the following improvement to be made within said City, to-wit:

The furnishing of electric current for the lighting of Sixth Street, in said City of San Diego, between the south line of C Street and the north line of F Street, together with the maintenance of the posts, wires, conduits and lamps on said Sixth Street, between said points. Such furnishing of electric current, and such maintenance of appliances shall be for the period of one year from June 3rd, 1913, to-wit, to and including June 3rd, 1914.

Said work of improvement shall be done in all respects according to the plans and specifications therefor to be hereafter prepared by the City Engineer of said City, and furnished to this Common Council, as hereinafter set forth.

That the exterior boundaries of the district in said City of San Diego to be benefited by said improvement, and to be assessed to pay the costs and expenses thereof, and to be known as the assessment district, are hereby specified as follows, to-wit:

Beginning at a point on the south line of C Street distant 100 feet west from the west line of Sixth Street; thence south on a line parallel to and distant 100 feet west from the west line of Sixth Street to the north line of F Street; thence east along the north line of F Street to a point on said north line of F Street distant 100 feet east from the east line of Sixth Street; thence north on a line parallel to and distant 100 feet east from the east line of Sixth Street to the south line of C Street; thence west along the south line of C Street to the point or place of beginning; excepting therefrom all public streets, roads, alleys, avenues and highways.

Said Common Council does hereby order that one-fifth of the costs and expenses of

said improvement shall be paid out of the Treasury of said City of San Diego, from the Street Light Fund of said City.

That the proposed improvement is hereby referred to the City Engineer of said city, and said City Engineer is hereby directed to make and file, with the Clerk of said Common Council, a report, in writing, presenting the following:

1. Plans and specifications for the work required in order to make said improvements;
2. An estimate of the cost of said improvement and of the incidental expenses in connection therewith;
3. A diagram showing the district above referred to, and also the boundaries and dimensions of the respective subdivisions of the land within said district, each of which subdivisions shall be given a separate number in red ink upon said diagram.
4. A proposed assessment of the total amount of the costs and expenses of the proposed improvement upon the several subdivisions of land in said district in proportion to the estimated benefits to be received by such subdivisions, respectively, from said improvement; provided, that whenever any portion or percentage of the cost and expenses of such improvement is ordered to be paid out of the treasury of the municipality, as hereinabove provided, the amount of such portion or percentage shall first be deducted from the total estimated cost and expenses of such improvement, and the assessment upon property, proposed in said report, shall include only the remainder of said estimated costs and expenses. Said assessment shall refer to such subdivisions upon said diagram by the respective red ink numbers thereof, and shall show the names of the owners, if known, otherwise designating them as unknown. No mistake in the name of the owner of any parcel of land shall affect the validity of the assessment thereon.

This proceeding shall be designated as "Sixth Street Lighting No. 4."

Passed and adopted by the said Common Council of the said City of San Diego, California, this 10th day of March, 1913, by the following vote, to-wit:

AYES---COUNCILMEN Adams, Fay, Woods and Dodson.

NOES---NONE.

ABSENT-COUNCILMAN Sehon.

A. E. Dodson,

President of the Common Council of the City of
San Diego, California.

I HEREBY CERTIFY that the above and foregoing Resolution was passed by the Common Council of the said City of San Diego, at the time and by the vote, above stated.

Allen H. Wright,

City Clerk of the City of San Diego, California, and Ex-Officio
Clerk of the Common Council of the City of San Diego.

(SEAL)

By W. E. Bartlett Deputy.

I HEREBY CERTIFY that the above and foregoing is a full, true and correct copy of Resolution No. 13212 of the resolutions of the City of San Diego, California, and as adopted by the Common Council of said City on the 10th day of March, 1913.

Allen H. Wright,

City Clerk of the City of San Diego, California.

By Y A Jacques Deputy.

RESOLUTION OF INTENTION NO. 13213.

C Street Lighting No. 1.

RESOLVED, that it is the intention of the Common Council of the City of San Diego, California, to order the following improvement to be made within said City, to-wit:

The furnishing of electric current for the lighting of C Street, in said City of San Diego, between the east line of Third Street and the west line of Sixth Street, together with the maintenance of the posts, wires, conduits and lamps on said C Street, between said points. Such furnishing of electric current, and such maintenance of appliances to be for a period of thirteen months and five days from April 29th, 1913, to-wit: to and including June 3rd, 1914.

That the exterior boundaries of the district in said City of San Diego to be benefited by said improvement, and to be assessed to pay the costs and expenses thereof, and to be known as the assessment district, are hereby specified as follows, to-wit:

Beginning at a point on the east line of Third Street distant 50 feet north from the north line of C Street; thence east on a line parallel to and distant 50 feet north from the north line of C Street to the west line of Sixth Street; thence south along the west line of Sixth Street to a point 50 feet south from the south line of C Street; thence west on a line parallel to and distant 50 feet south from the south line of C Street to the east line of Third Street; thence north along the east line of Third Street to the point or place of beginning; excepting therefrom all public streets, roads, alleys, avenues and highways.

Said Common Council does hereby order that one-fifth of the costs and expenses of said improvement shall be paid out of the Treasury of said City of San Diego, from the Street Light Fund of said City.

That the proposed improvement is hereby referred to the City Engineer of said city, and said City Engineer is hereby directed to make and file, with the Clerk of said Common Council, a report, in writing, presenting the following:

1. Plans and specifications for the work required in order to make said improvements;
2. An estimate of the cost of said improvement and of the incidental expenses in connection therewith;
3. A diagram showing the district above referred to, and also the boundaries and dimensions of the respective subdivisions of the land within said district, each of which subdivisions shall be given a separate number in red ink upon said diagram.
4. A proposed assessment of the total amount of the costs and expenses of the proposed improvement upon the several subdivisions of land in said district in proportion to the estimated benefits to be received by such subdivisions, respectively, from said improvement; provided, that whenever any portion or percentage of the cost and expenses of such improvement is ordered to be paid out of the treasury of the municipality, as hereinabove provided, the amount of such portion or percentage shall first be deducted from the total estimated cost and expenses of such improvement; and the assessment upon property, proposed in said report, shall include only the remainder of said estimated costs and expenses. Said assessment shall refer to such subdivisions upon said diagram by the respective red ink numbers thereof, and shall show the names of the owners, if known, otherwise designating them as unknown. No mistake in the name of the owner of any parcel of land shall affect the validity of the assessment thereon.

This proceeding shall be designated as "C Street Lighting No. 1."

Passed and adopted by the said Common Council of the said City of San Diego, California, this 10th day of March, 1913, by the following vote, to-wit:

AYES---COUNCILMEN Adams, Fay, Woods and Dodson.

NOES---NONE.

ABSENT-COUNCILMAN Sehon.

A. E. Dodson,

President of the Common Council of the City of
San Diego, California.

I HEREBY CERTIFY that the above and foregoing Resolution was passed by the Common Council of the said City of San Diego, at the time and by the vote, above stated.

Allen H. Wright,

City Clerk of the City of San Diego, California, and Ex-Officio
Clerk of the Common Council of the City of San Diego.

(SEAL)

By W. E. Bartlett Deputy.

I HEREBY CERTIFY that the above and foregoing is a full, true and correct copy of Resolution No. 13213 of the resolutions of the City of San Diego, California, as adopted by the Common Council of said City on the 10th day of March, 1913.

Allen H. Wright,

City Clerk of the City of San Diego, California.

By Y. A. Jacques Deputy.

RESOLUTION OF INTENTION NO. 13214.

(D Street Lighting No. 1.)

RESOLVED, that it is the intention of the Common Council of the City of San Diego, California, to order the following improvement to be made within said City, to-wit:

The furnishing of electric current for the lighting of D Street, in said City of San Diego, between the east line of California Street and the west line of Eight Street, together with the maintenance of the posts, wires, conduits and lamps on said D Street, between said points. Such furnishing of electric current, and such maintenance of appliances shall be for the period of thirteen months and five days from April 29th, 1913, to-wit: to and including June 3rd, 1914.

Said work or improvement shall be done in all respects according to the plans and specifications therefor to be hereafter prepared by the City Engineer of said City, and furnished to this Common Council, as hereinafter set forth.

That the exterior boundaries of the district in said City of San Diego to be benefited by said improvement, and to be assessed to pay the costs and expenses thereof, and to be known as the assessment district, are hereby specified as follows; to-wit:

Beginning at a point on the west line of Eighth Street distant 50 feet north from the north line of D Street; thence west on a line parallel to and distant 50 feet north from the north line of D Street to the west line of Fourth Street; thence south along the west line of Fourth Street to the north line of D Street; thence west along the north line of D Street to the east line of Third Street; thence northwesterly to a point on the west line of Third Street, said point being distant 20 feet north from the north line of D Street; thence west on a line parallel to and distant 20 feet north from the north line of D Street to the west line of Horton's Addition; thence northerly along the west line of Horton's Addition to a point 70 feet north from the north line of D Street; thence west on a line parallel to and distant 70 feet north from the north line of D Street to the east line of State Street; thence northwesterly to a point on the west line of State Street, said point being distant 100 feet north from the north line of D Street; thence west on a line parallel to and distant 100 feet north from the north line of D Street to the east line of California Street; thence south along the east line of California Street to a point 50 feet south from the south line of D Street; thence east on a line parallel to and distant 50 feet south from the south line of D Street to the west line of Front Street; thence northeasterly to a point on the east line of Front Street, said point being distant 35 feet south from the south line of D Street; thence east on a line parallel to and distant 35 feet south from

the south line of D Street to the west line of Third Street; thence northeasterly to a point where the south line of D Street is intersected by the east line of Third Street; thence east along the south line of D Street to the west line of Fourth Street; thence southeasterly to a point on the east line of Fourth Street, said point being distant 25 feet south from the south line of D Street; thence east on a line parallel to and distant 25 feet south from the south line of D Street 100 feet, thence south on a line parallel to and distant 100 feet east from the east line of Fourth Street to a point 50 feet south from the south line of D Street; thence east on a line parallel to and distant 50 feet south from the south line of D Street to the west line of Eighth Street ^{thence north along the west line of Eighth Street} to the point or place of beginning; excepting therefrom all public streets, roads, alleys, avenues and highways.

Said Common Council does hereby order that one-fifth of the costs and expenses of said improvement shall be paid out of the Treasury of said City of San Diego, from the Street Light Fund of said City.

That the proposed improvement is hereby referred to the City Engineer of said City, and said City Engineer is hereby directed to make and file, with the Clerk of said Common Council, report, in writing, presenting the following:

1. Plans and specifications for the work required in order to make said improvements;
2. An estimate of the cost of said improvement and of the incidental expenses in connection therewith;
3. A diagram showing the district above referred to, and also the boundaries and dimensions of the respective subdivisions of the land within said district, each of which subdivisions shall be given a separate number in red ink upon said diagram.
4. A proposed assessment of the total amount of the costs and expenses of the proposed improvement upon the several subdivisions of land in said district in proportion to the estimated benefits to be received by such subdivisions, respectively, from said improvement; provided, that whenever any portion or percentage of the cost and expenses of such improvement is ordered to be paid out of the treasury of the municipality, as hereinabove provided, the amount of such portion or percentage shall first be deducted from the total estimated cost and expenses of such improvement, and the assessment upon property, proposed in said report, shall include only the remainder of said estimated costs and expenses. Said assessment shall refer to such subdivisions upon said diagram by the respective red ink numbers thereof, and shall show the names of the owners, if known, otherwise designating them as unknown. No mistake in the name of the owner of any parcel of land shall affect the validity of the assessment thereon.

This proceeding shall be designated as "D Street Lighting No. 1."

Passed and adopted by the said Common Council of the said City of San Diego, California, this 10th day of March, 1913, by the following vote, to-wit:

AYES---COUNCILMEN Adams, Fay, Woods and Dodson:

NOES---NONE.

ABSENT-COUNCILMAN Sehon.

A. E. Dodson,

President of the Common Council of the City of
San Diego, California.

I HEREBY CERTIFY that the above and foregoing Resolution was passed by the Common Council of the said City of San Diego, at the time and by the vote, above stated.

Allen H. Wright,

City Clerk of the City of San Diego, California, and Ex-Officio
Clerk of the Common Council of the City of San Diego.

(SEAL)

By W. E. Bartlett Deputy.

I HEREBY CERTIFY that the above and foregoing is a full, true and correct copy of Resolution No. 13214 of the resolutions of the City of San Diego, California, as adopted by the Common Council of said City on the 10th day of March, 1913.

Allen H. Wright,

City Clerk of the City of San Diego, California.

By Y. A. Jacques Deputy.

RESOLUTION NO. 13215.

APPOINTING OFFICERS OF ELECTION PRECINCTS FOR PRIMARY.

ELECTION TO BE HOLDEN MARCH 25th, 1913.

RESOLVED By the Common Council of the City of San Diego, as follows:

The following named persons are hereby appointed as Boards of Election in the City of San Diego, for the Primary Election to be holden in said City on Tuesday, March 25th, 1913, namely:-

FIRST PRECINCT.

Inspector - Edward T. Lockyer.
Judge - W. G. Baker.
Clerks - William T. Melbourne and John T. Handley.

SECOND PRECINCT.

Inspectors- J. Mills Boal and D. W. Rannells.
Judges - James T. Rutherford and Perl Acton.
Clerks - Sarah E. Barritt and Anna Helm.

THIRD PRECINCT.

Inspectors- G. Landweer and H. W. Clark.
Judges - David C. Shively and Peter F. Vessels.
Clerks - Emma E. Doty and Harriet E. S. Pease.

FOURTH PRECINCT.

Inspectors- Francis H. Whaley and James W. Parkinson.
Judges - George Lyons and Thomas P. Getz.
Clerks - Laura Stewart and Stella E. Weston.

FIFTH PRECINCT.

Inspectors- H. S. Cole and J. L. Hilliard.
Judges - Henry Johnson and James A. Bowker.
Clerks - Marie C. Cushman and Margaret Forsythe.

SIXTH PRECINCT.

Inspectors- Albert Roberts and H. H. Ross.
Judges - Samuel A. Charpiot and Richard K. Crosky, Jr.
Clerks - Inex E. Jennings and Helen W. Wetzell.

EIGHTH PRECINCT.

Inspectors- Lucius A. Stockwell and John C. Sanders.
Judges - Earl S. Barr and L. Eugene Fuller.
Clerks - Marguerite H. Fulton and Mabel W. Gunn.

NINTH PRECINCT.

Inspectors- Edward E. Knight and George W. Simpson.
 Judges - Charles S. Wermouth and Wilson W. Swain.
 Clerks - Mary E. Croghan and Dora A. Comstock.

TENTH PRECINCT.

Inspectors- Daniel Boyle and G.L. Wilson.
 Judges - Charles W. Schaeffer and William R. Spohn.
 Clerks - Jessie M. Colvert and Alice Mendenhall.

ELEVENTH PRECINCT.

Inspectors- George E. Barber and Arthur Grandjean.
 Judges - Henry B. McAuliff and Frank S. Sessions.
 Clerks - Annie E. Brawner and Annie B. Sloane.

TWELFTH PRECINCT.

Inspectors- Lewis O. Glover and Frederick W. Elliott.
 Judges - Clark Braley and William J. Butler.
 Clerks - Laura I. Kinckley and Hazel W. Waterman.

THIRTEENTH PRECINCT.

Inspectors- Columbus Wardlaw and Algernon S. Farley.
 Judges - Edmund L. Matot and B. E. Parker.
 Clerks - Anna L. Taylor and Katherine A. Teats.

FOURTEENTH PRECINCT.

Inspectors- Homer H. Sparks and Howard M. Cherry.
 Judges - Paul M. Lancaster and James D. Mollison.
 Clerks - Jessie D. Hocking and Minnie M. Jaeger.

FIFTEENTH PRECINCT.

Inspectors- Ralph E. Chadwick and Rudolph M. Dreyer.
 Judges - Seely G. Gregory and George H. Garner.
 Clerks - Clare L. Kautz and Byrd B. Payne.

SIXTEENTH PRECINCT.

Inspectors- C. L. Hubbs and George Auld.
 Judges - John E. Wansley and Walter Parkhurst.
 Clerks - Margaret G. Glascock and Mary S. White.

SEVENTEENTH PRECINCT.

Inspectors- Joseph Petit and Geo. D. Brown.
 Judges - Edward P. Pepoon and David G. Curtis.
 Clerks - Eva M. Coburn and Jessie S. Purrier.

EIGHTEENTH PRECINCT.

Inspectors- James C. LaPorte and Levi E. Tyler.
 Judges - Edgar Younkin and Delmar Stacy.
 Clerks - Ella W. Foote and Mary Maynard.

NINETEENTH PRECINCT.

Inspectors- Francis M. Gregg and George W. Duncan.
 Judges - Henry W. Stone and William G. Proper.
 Clerks - Roberta W. Winter and Mary F. DeLacour.

TWENTIETH PRECINCT.

Inspectors- Charles A. Holborn and Robert Cordtz.
 Judges - Oscar B. Schneider and Claude Woolman.
 Clerks - Lottie J. Works and Emma Bailey.

TWENTY-FIRST PRECINCT.

Inspectors- Wheeler J. Bailey and Marcel S. Brust.
 Judges - John P. Burt and William H. Nichols.
 Clerks - Eva Taylor and Lucy R. Redmond.

TWENTY-SECOND PRECINCT.

Inspectors- M. German and Edward Hohfeld.
 Judges - Louis L. Smith and James A. Thomas.
 Clerks - Bess Gilbert and Myrtle M. Christian.

TWENTY-THIRD PRECINCT.

Inspectors- James F. Brooks and Roy J. Myers.
 Judges - Daniel E. Boone and Bert W. Wenrich.
 Clerks - Laura B. Hickman and Alla D. Heatt.

TWENTY-FOURTH PRECINCT.

Inspectors- Gustav W. Jorres and Warren M. Crouse.
 Judges - W. W. Whitson and Sydney J. Wines.
 Clerks - Gertrude La Tourette and Emma G. Schoonover.

TWENTY-FIFTH PRECINCT.

Inspectors- Frank S. Banks and Frank R. Kingman.
 Judges - Howard B. Crittenden and Homer W. Sumption.
 Clerks - Ruth D. Sheriff and Katherine Steffens.

TWENTY-SIXTH PRECINCT.

Inspectors- Charles A. Rattray and Fred A. Shapley.
 Judges - William E. Murphy and Alfred C. Platt.
 Clerks - Lue R. Middlebrook and Cora B. Deputy.

TWENTY-SEVENTH PRECINCT.

Inspectors- Rainsford W. Belding and N.H. Button.
 Judges - Collins Gillmore and Patterson Sprigg.
 Clerks - Essie B. Parmelee and Anette Masten.

TWENTY-EIGHTH PRECINCT.

Inspectors- Herman Hirth and Emil Schaffer.
 Judges - Samuel W. Hackett and Edgar E. White.
 Clerks - Julia L. Dodge and Jennie M. Jewell.

TWENTY-NINTH PRECINCT.

Inspectors- Charles Evert and A. G. Edwards.
 Judges - William J. Carr and Southard A. Hinckley.
 Clerks - Robert G. Johnston and Daniel A. Miller.

THIRTIETH PRECINCT.

Inspectors- Guy O. Glazier and William C. Hunt.
 Judges - Ada R. Jones and Algy E. Lillicrap.
 Clerks - Fanny Van Dieken and Lillian Wiseman.

THIRTY-FIRST PRECINCT.

Inspectors- Robert E. Smith and Paul D. Burks.
 Judges - Frederick C. Foard and Scott A. Palmer.
 Clerks - Edward Strahlman and J. C. Rombold.

THIRTY-SECOND PRECINCT.

Inspectors- Edward M. Beall and Frederick A. Binney.
 Judges - Donald M. Parker and Suel A. Reed.
 Clerks - Jesse A. Pomeroy and A. M. Turner.

THIRTY-THIRD PRECINCT.

Inspectors- Edwin J. Kobler and Orlan K. Bullard.
 Judges - E. W. Ellis and Harry A. Schneider.
 Clerks - Fanny H. Newman and Mary C. Stewart.

THIRTY-FOURTH PRECINCT.

Inspectors- Fred Fanning and Harry W. Brolaski.
 Judges - Charles P. Clemmons and Loren C. Dana.
 Clerks - Adella Whipple and Sadie P. Ingle.

THIRTY-FIFTH PRECINCT.

Inspectors- Ezra G. Bradbury and M. W. Wilcox.
 Judges - Newton C. Stonesifer and A. C. Mouser.
 Clerks - Harriet F. Taylor
~~Eli B. King~~ and Charles D. Webster.

THIRTY-SIXTH PRECINCT.

Inspectors- Harvey S. Warner and Charles J. Creller.
 Judges - C. T. Chadwick and F. P. Buck
~~F. Howard Smith~~
 Clerks - Franklin P. Reed and Morris F. Zent.

THIRTY-SEVENTH PRECINCT.

Inspectors- Danville F. Jones and Charles A. Nagle.
 Judges - Walter C. Weitzel and Adolph Thill.
 Clerks - Frank E. Wadham and Frederick P. Westbrook.

THIRTY-EIGHTH PRECINCT.

Inspectors- Carey S. Alverson and William G. Barth.
 Judges - William D. Craigo and Frank S. Hartwell
 Clerks - Asa B. Knoles and Oscar S. Laing.

THIRTY-NINTH PRECINCT.

Inspectors- Nelson C. Oakley and Charles H. Roberts.
 Judges - William R. Sybert and Ralph O. Cragin.
 Clerks - Edgar F. Clark and Ford Barnes.

FORTIETH PRECINCT.

Inspectors- O. A. Buckland and Norton M. Barnes.
 Judges - George C. Waterman and Samuel L. Morrison.
 Clerks - Caroline H. Messner and Grace J. Winn.

FORTY-FIRST PRECINCT.

Inspectors- David L. Marrs and ^{Lawrence W. Carr.}~~Robert Lynn.~~
 Judges - Frank Teggart and ^{Robert Lynn}~~Albert V. Bille.~~
 Clerks - Herman Hertzbrun and Omer W. Sands.

FORTY-SECOND PRECINCT.

Inspectors- William L. Gould and Lester L. Cornwell.
 Judges - John C. Thompson and ^{Maurice E. Wright.}~~Paul C. Cochran.~~
 Clerks - Jennie B. Blethen and Marion D. Field.

FORTY-THIRD PRECINCT.

Inspectors- William B. Chilton and Charles P. Emblem.
 Judges - Martin O. Hall and Timothy C. Kilty.
 Clerks - Harris L. Moody and Orton L. Wadsworth.

FORTY-FOURTH PRECINCT.

Inspectors- Moses M. Kaufman and John A. Crawford.
 Judges - B. O. Bronson and August Bodewig.
 Clerks - Charles A. St. Clair and George E. Graver.

FORTY-FIFTH PRECINCT.

Inspectors- Daniel F. Curley and Walter N. Perrine.
 Judges - Sampson L. Ward and Emery D. Greenmayer.
 Clerks - Clara O. Hudson and Annie M. Curley.

FORTY-SIXTH PRECINCT.

Inspectors- George Serrell and Paul B. Gaudian.
 Judges - Addison D. Jordan and Pearl O. Young.
 Clerks - George H. Zeigler and Charles O. Chappell.

FORTY-SEVENTH PRECINCT.

Inspectors- Charles W. Holmquist and Henry Schwartz.
 Judges - Orrin Little and Guy M. Melms.
 Clerks - George E. Phipps and Bernard H. Manning.

FORTY-EIGHTH PRECINCT.

Inspectors- Hom Teung and Thomas A. Quin, Jr.
 Judges - Walter Kinder.
 Clerks - Lydia C. Kyle.

FORTY-NINTH PRECINCT.

Inspectors- Walter Gerbrich and Charles Gerber.
 Judges - Adna D. Simons and William Paulson.
 Clerks - May E. Creelman and Kate J. Misner.

FIFTIETH PRECINCT.

Inspectors- John Schrimpl and Jess Knight.
 Judges - Paul Labinsky and James O. Lyman.
 Clerks - Harvey W. Pruner and Michael O'Reilly.

FIFTY-FIRST PRECINCT.

Inspectors- Henry K. Coon and William F. Abrahams.
 Judges - Ernest Breitenstein and Royal C. Meeker.
 Clerks - Adelbert C. Polhamus and Clarence R. Wadsworth.

FIFTY-SECOND PRECINCT.

Inspectors- Chauncey H. Payne and George E. Rodman.
 Judges - Charles R. Wright and Andrew J. Mason.
 Clerks - Daisy E. Claxton and Sarah J. Miller.

FIFTY-THIRD PRECINCT.

Inspectors- Howard D. Grable and B. L. Rose.
 Judges - Edwin C. Paige and William E. Sharman.
 Clerks - Ida C. Moss and Bertha A. Mattax.

FIFTY-FOURTH PRECINCT.

Inspectors- James W. Allen and Harvey L. Christiance.
 Judges - Joseph C. Kneeshaw and Charles Bishop.
 Clerks - Ella A. Morse and Melissa C. Crippen.

FIFTY-FIFTH PRECINCT.

Inspectors- George Ogden and Henry W. Wilcox.
 Judges - John Mirrissey and Louis L. Rovai.
 Clerks - Michael Shea and Ira J. Gray.

FIFTY-SIXTH PRECINCT.

Inspectors- Benjamin F. Ingalls and George E. Bird.
 Judges - William T. Frye and Ed. S. Clark.
 Clerks - Mary T. Dranga and Alice Plumlee.

FIFTY-SEVENTH PRECINCT.

Inspectors- George L. Flagg and Duncan M. Hartman.
 Judges - Horace R. Bell and Rodney E. Luscomb.
 Clerks - Addie L. Hammack and Helen F. Young.

FIFTY-EIGHTH PRECINCT.

Inspectors- Charles W. Nagle and Frank C. Telson.
 Judges - Samuel M. Tyson and Lynn S. Whitmoyer.
 Clerks - Horace E. Gillespie and Ferdinand Rising.

FIFTY-NINTH PRECINCT.

Inspectors- David W. Frew and Fred Burnaby.
 Judges - John C. Bone and Rudolph E. Trognitz.
 Clerks - Rudolph Schulte and William A. Olmsted.

SIXTIETH PRECINCT.

Inspector - Henry Lohmann.
 Judge - Frank Fenton.
 Clerks - Alexander M. Thompson and Grover A. Click.

SIXTY-FIRST PRECINCT.

Inspectors- Joseph D. Woodruff and Max Stiller.
 Judges - William C. Perrin and Benjamin F. Chase.
 Clerks - Pearl Ratcliff and Lillie Wiggins.

SIXTY-SECOND PRECINCT.

Inspectors- Nottley S. Hammack and Edward A. Powell.
 Judges - Howard A. Hunt and John M. Lee.
 Clerks - Charles F. Van Horne and Stanley M. Keer.

SIXTY-THIRD PRECINCT.

Inspectors- Elmo G. Crabtree and Harry W. Powell.
 Judges - Charles L. Sloane and Jesse Tate.
 Clerks - Florence W. Toll and Bertha G. Urquhart.

SIXTY-FOURTH PRECINCT.

Inspectors- Benjamin E. Campbell and Charles M. Bryan.
 Judges - C. M. Bross and Stephen French.
 Clerks - Thomas Ryan and Oscar L. Sewright.

SIXTY-FIFTH PRECINCT.

Inspectors- Philip P. Tischer and Oliver Smith.
 Judges - Frederick B. Hensley and Jerome B. Hopkins.
 Clerks - Can C. Mendenhall and John B. Tiffany.

SIXTY-SIXTH PRECINCT.

Inspectors- John C. Sachs and John V. Vanice.
 Judges - Clyde L. Field and Otto Sippell.
 Clerks - Florence Mead and Catherine S. Welte.

SIXTY-SEVENTH PRECINCT.

Inspectors- William F. Housh and Carl R. DeSchel.
 Judges - John N. Bontty and Charles M. Gifford.
 Clerks - Emil W. Schnepf and Edward Gutwillig.

SIXTY-EIGHTH PRECINCT.

Inspectors- Harry B. Coffield and James F. Dowling.
 Judges - John C. Cordrey and Fred W. Buggert.
 Clerks - Rudolph A. Pertzborn and Arthur G. Stacy.

SIXTY-NINTH PRECINCT.

Inspectors- Burton L. Forbes and John R. Harrington.
 Judges - James E. Rothgeb and Daniel E. Shaffer.
 Clerks - Frank X. Winter and Joseph Gartner.

SEVENTIETH PRECINCT.

Inspectors- John M. Cross and Elza Meeker.
 Judges - William Hult and Sidney E. Wyllis.
 Clerks - Adaline R. Voris and Alice N. Coulthurst.

SEVENTY-FIRST PRECINCT.

Inspectors- Charles R. Schoepfle and Marius H. Quitsow.
 Judges - Lee M. Puryear and James T. Weldon.
 Clerks - Alexander Potter and P. J. Piepenbrink.

SEVENTY-SECOND PRECINCT.

Inspectors- John W. Read and Frank J. Bugge.
 Judges - Henry M. Jeter and John H. Orcutt.
 Clerks - William R. Weckerly and Frederick A. Harper.

SEVENTY-THIRD PRECINCT.

Inspectors- Simon W. Switzer and John C. Sullivan.
~~Martin Ronggli.~~
 Judges - Charles L. Tarr and Roy C. Wellington.
 Clerks - William P. Duncan and William B. Mediger.

Passed and adopted by the said Common Council of the said City of San Diego, California, this 10th day of March, 1913, by the following vote, to-wit:

AYES---COUNCILMEN Adams, Fay, Woods and Dodson.

NOES---NONE.

ABSENT-COUNCILMAN Sehon.

A. E. Dodson,

President of the Common Council of the City of
 San Diego, California.

I HEREBY CERTIFY that the above and foregoing Resolution was passed by the Common Council of the said City of San Diego, at the time and by the vote, above stated.

Allen H. Wright,

City Clerk of the City of San Diego, California, and Ex-Officio
 Clerk of the Common Council of the City of San Diego.

(SEAL)

By W. E. Bartlett Deputy.

I HEREBY CERTIFY that the above and foregoing is a full, true and correct copy of Resolution No. 13215 of the resolutions of the City of San Diego, California, as adopted by the Common Council of said City on the 10th day of March, 1913.

Allen H. Wright,

City Clerk of the City of San Diego, California.

By Y. A. Jacques Deputy.

RESOLUTION NO. 13215 1/2

BE IT RESOLVED by the Common Council of the City of San Diego as follows:

That a majority of the members of the Common Council, be and it is hereby authorized to enter into a contract with H. D. Trounce for the construction of a retaining wall

for the City on Girard Street, at La Jolla, and to construct 1466 Linear feet of sidewalk and curb at La Jolla, for the sum of \$2220.00, said work to be completed by said contractor within sixty (60) days from and after March 10th, 1913.

I HEREBY CERTIFY that the above and foregoing is a full, true and correct copy of Resolution No. 13215 $\frac{1}{2}$ of the resolutions of the City of San Diego, California, as adopted by the Common Council of said City on the 10th day of March, 1913.

Allen H. Wright,

City Clerk of the City of San Diego, California.

By Y. A. Jacques Deputy.

R E S O L U T I O N N O . 1 3 2 1 6 .

BE IT RESOLVED By the Common Council of the City of San Diego, as follows:

That a majority of the members of the Common Council of the City of San Diego, be, and are, hereby authorized to enter into a lease on behalf of the City of San Diego with The LaJolla Golf Club, for a lease of Pueblo Lot Number Twelve Hundred and Eighty-Four (1284), for a consideration to be paid by the said, The LaJolla Golf Club, of \$5.00.

Passed and adopted by the said Common Council of the said City of San Diego, California, this 12th day of March, 1913, by the following vote, to-wit:

AYES---COUNCILMEN Adams, Fay, Woods and Dodson.

NOES---NONE.

ABSENT-COUNCILMAN Sehon.

A. E. Dodson,

President of the Common Council of the City of San Diego, California.

I HEREBY CERTIFY that the above and foregoing Resolution was passed by the Common Council of the said City of San Diego, at the time and by the vote, above stated.

Allen H. Wright,

City Clerk of the City of San Diego, California, and Ex-Officio

Clerk of the Common Council of the City of San Diego.

(SEAL)

By W. E. Bartlett Deputy.

I HEREBY CERTIFY that the above and foregoing is a full, true and correct copy of Resolution No. 13216 of the resolutions of the City of San Diego, California, as adopted by the Common Council of said City on the 12th day of March, 1913.

Allen H. Wright,

City Clerk of the City of San Diego, California.

By Y. A. Jacques Deputy.

R E S O L U T I O N N O . 1 3 2 1 7 .

BE IT RESOLVED, By the Common Council of the City of San Diego, as follows;

That it be and is hereby determined by this Common Council that Second Street from the north line of Lewis Street to the south line of Stockton Street be improved between said points by the construction of sidewalks and curbs thereon, in accordance with the specifications for such work, as contained in Ordinance No. 4860, approved Sept. 30, 1912.

That the owners of property fronting upon said street between said points shall have until the 15th day of May, 1913, within which to construct sidewalks and curbs thereon at private contract.

That the City Engineer be and he is hereby authorized and directed to prepare a profile of the sidewalk of said street between said points, and furnish to any person applying therefor an estimate of the number of cubic yards of excavation or embankment nec-

essary to bring any portion of the sidewalk of said street to its official grade.

That on said 15th day of May, 1913, said City Engineer shall furnish this Council a detailed report showing the amount of sidewalking and curbing yet to be done on said street between said points.

That the City Clerk advertise the fact that said improvement has been decided upon, and that property owners desiring to construct sidewalks and curbs by private contract must complete said work on or before the said 15th day of May, 1913.

RESOLUTION NO. 13218.

BE IT RESOLVED by the Common Council of the City of San Diego as follows:

That A. G. Bruce be and he is hereby granted permission to hold an auction sale of rugs at the Grant Hotel, commencing March 12th, 1913, and continuing approximately two weeks.

RESOLUTION NO. 13219.

BE IT RESOLVED by the Common Council of the City of San Diego as follows:

That the Chief of Police be and he is hereby authorized to issue Permit No. 6 to W. A. Smith, who resides at Hotel Salem, 14th and J Sts, to carry concealed a pistol or revolver, said permit being for the year ending March 12th, 1914, under the provisions of Ordinance No. 4928 of the ordinances of the City of San Diego, California.

RESOLUTION NO. 13220.

BE IT RESOLVED by the Common Council of the City of San Diego as follows:

That Eliza M. Arnold, be and she is hereby granted permission to take out six palms in front of her residence on the northeast corner of Fourth and Robinson Avenue, provided same be replaced by some suitable tree or shrubbery.

RESOLUTION NO. 13221.

BE IT RESOLVED by the Common Council of the City of San Diego as follows:

That the Jewell-Broderick Corporation be and they are hereby granted permission to hang banners on flag poles fifteen feet high on Fisk Street, from M Street to Gilmore Street this permission is granted for a period not to exceed thirty days, and provided the street be left in good condition after the poles are removed, all to be subject to regulation by the Superintendent of Streets.

RESOLUTION NO. 13222.

BE IT RESOLVED by the Common Council of the City of San Diego as follows:

That the Superintendent of the Department of Finance, Ways and Means be and he is hereby authorized to advertise for bids for the construction of a storm drain across block 74, Middletown, and across Columbia Street at its intersection with Laurel Street, according to the plans and specifications for said work contained in Document No. 59743, on file in the office of the City Clerk of said City.

RESOLUTION NO. 13223.

BE IT RESOLVED by the Common Council of the City of San Diego as follows:

That Resolution of Intention No. 12598, adopted by the Common Council of said City on the 6th day of January, and all subsequent proceedings in the matter of grading Monroe Avenue, from the west line of Maryland Street to the west line of block 82 of University Heights produced north, and of Arch Street, from the west line of block 82 University

Heights, to the west line of Block 82 of University Heights, be and they are hereby repealed.

R E S O L U T I O N N O . 1 3 2 2 4 .

BE IT RESOLVED by the Common Council of the City of San Diego as follows:

That the Engineer be and he is hereby directed to report to this Council, the amount of sidewalking and curbing yet to be done on the west side of Center Street, between the north line of Robinson Avenue, and the south line of University Avenue, and on the south side of University Avenue, between Center Street and the alley west of Center Street, in said City.

R E S O L U T I O N N O . 1 3 2 2 5 .

BE IT RESOLVED by the Common Council of the City of San Diego as follows:

That the owners of lots 16, 17, 18, and 19, in block 62 of E. W. Morse's Addition, said lots being on "A" Street, be and they are hereby granted permission to lay sidewalks and curbs in front of said lots, said work to be completed on or before the 1st day of May, 1913.

R E S O L U T I O N N O . 1 3 2 2 6 .

BE IT RESOLVED by the Common Council of the City of San Diego as follows:

That the Department of Water be and it is hereby authorized to make the following extensions of Mains, to-wit:

2" Main in 42nd Street, from 10 feet S of C of Nordica Street to Lot 3 and 4, Block 11, Nordica Heights #2 Addition, approximately 150 feet.

2" main in Emerald Street, from 10 feet E of C of Lamont Street to Lot 35, Block 167, Pacific Beach Addition, approximately 150 feet.

R E S O L U T I O N N O . 1 3 2 2 7 .

BE IT RESOLVED by the Common Council of the City of San Diego as follows:

That the Auditor be and he is hereby authorized to issue the following licenses, subject to regulation by the Police Department:

John W. H. Taylor, free license peddle.

Owl Ice Cream Company, sell ice cream of own make.

I HEREBY CERTIFY that the above and foregoing are full, true and correct copies of Resolutions Nos. 13217, 13218, 13219, 13220, 13221, 13222, 13223, 13224, 13225, 13226 and 13227 of the resolutions of the City of San Diego, California, as adopted by the Common Council of the said City on the 12th day of March, 1913.

Allen H. Wright,

City Clerk of the City of San Diego, California.

By J. A. Jacques Deputy.

R E S O L U T I O N N O . 1 3 2 2 8 .

Union Street.

RESOLVED, that it is the intention of the Common Council of the City of San Diego, California, to order the following sidewalks and curbing to be constructed in said City, to-wit:

That concrete sidewalks and concrete curbing be constructed in Union Street, in said City of San Diego, between the north line of Ivy Street and the south line of Laurel Street, in front of the entire frontage, on said Union Street, of the following lots and lands, to-wit:

In front of the following lots in Middletown, to-wit: Lots 7, 8, 9, 10, 11 and 12, in block 72; lots 1, 2, 3, 5 and 6, in block 71; lots 1, 2, 3, 4, in block 70; lots 7, 8, 9, 11 and 12, in block 69; ~~lots 7 and 8 in block 59; lots 7, 8, 9, 11 and 12, in block 60;~~ lots 7 and 8 in block 60; lots 6, 5 and portion of lot 4 in block 59; the returns at all four corners of the intersection of Union Street with Kalmia Street; the returns at the northerly, westerly and southerly corners of the intersection of Union Street with Juniper Street.

Said sidewalks shall be constructed with a base or foundation three inches in thickness, and composed of one part by volume of Portland cement, two parts of sand, and four parts of broken stone. Said sidewalks and curbing shall be constructed according to the specifications therefor contained in Ordinance No. 4860 of the ordinances of said City.

That THE EVENING TRIBUNE, a daily newspaper published and circulated, and of general circulation, in the said City of San Diego, be and it is hereby designated as the newspaper in which this Resolution of Intention shall be published for two days, and the notice of the passage thereof shall be published for six days in the manner and by the persons required by law.

That the Clerk of the said City of San Diego be and he is hereby directed to post this Resolution of Intention conspicuously for two days on or near the chamber door of the said Common Council, and to cause the same to be published by two insertions in said daily newspaper in the manner required by law.

That the Street Superintendent of the said City of San Diego shall thereupon cause to be conspicuously posted along the line of the said contemplated work, above described, notices of the passage of this resolution, in the manner and in the form required by law and shall also cause a notice similar in substance to be published for six days in said daily newspaper in the manner required by law.

Passed and adopted by the said Common Council of the said City of San Diego, California, this 17th day of March, 1913, by the following vote, to-wit:

AYES---COUNCILMEN Adams, Fay, Sehon, Woods and Dodson.

NOES---NONE.

ABSENT-NONE.

A. E. Dodson,

President of the Common Council of the City of
San Diego, California.

I HEREBY CERTIFY that the above and foregoing Resolution of Intention was passed by the Common Council of the said City of San Diego, at the time and by the vote above stated.

Allen H. Wright,

City Clerk of the City of San Diego, California, and Ex-Officio
Clerk of the Common Council of the City of San Diego.

(SEAL)

By W. E. Bartlett Deputy.

I HEREBY CERTIFY that the above and foregoing is a full, true and correct copy of Resolution No. 13228 of the resolutions of the City of San Diego, California, as adopted by the Common Council of said City on the 17th day of February, 1913.

Allen H. Wright,

City Clerk of the City of San Diego, California.

By Y. A. Jacques Deputy.

RESOLUTION OF INTENTION NO. 13229.

(EAGLE STREET)

RESOLVED, that it is the intention of the Common Council of the City of San Diego,

California, to order the following sidewalks and curbing to be constructed in said city, to-wit:

That concrete sidewalks and concrete curbing be constructed in Eagle Street in said City of San Diego, between the north line of Washington Street and the south line of Broadway Street, in front of the entire frontage, on said Eagle Street, of the following lots and lands, to-wit:

In front of the following lots in Arnold & Choate's Addition, to-wit: Lots 9, 10, 11, 12, Block 52, Lots 19 & 20, Block 53, Lots 13, 14, 15, 16, Block 48, Lots 1 and 2, Block 32, Lots 21, 22, 23, 24, Block 33. The return at the southeast corner of the intersection of Eagle Street with Lewis Street. The return at the northwest corner of the intersection of Eagle Street with Getti Street.

Said sidewalks shall be constructed with a base or foundation three inches in thickness, and composed of one part by volume of Portland cement, two parts of sand, and four parts of broken stone. Said sidewalks and curbing shall be constructed according to the specifications therefor contained in Ordinance No. 4860 of the ordinances of said City.

That the EVENING TRIBUNE, a daily newspaper published and circulated, and of general circulation, in the said City of San Diego, be and it is hereby designated as the newspaper in which this Resolution of Intention shall be published for two days, and the notice of the passage thereof shall be published for six days in the manner and by the persons required by law.

That the Clerk of the said City of San Diego be and he is hereby directed to post this Resolution of Intention conspicuously for two days on or near the chamber door of the said Common Council, and to cause the same to be published by two insertions in said daily newspaper in the manner required by law.

That the Street Superintendent of the said City of San Diego shall thereupon cause to be conspicuously posted along the line of the said contemplated work, above described, notices of the passage of this resolution, in the manner and in the form required by law and shall also cause a notice similar in substance to be published for six days in said daily newspaper in the manner required by law.

Passed and adopted by the said Common Council of the said City of San Diego, California, this 17th day of March, 1913, by the following vote, to-wit:

AYES---COUNCILMEN Adams, Fay, Sehon, Woods and Dodson.

NOES---NONE.

ABSENT-NONE.

A. E. Dodson,

President of the Common Council of the City of
San Diego, California.

I HEREBY CERTIFY that the above and foregoing Resolution of Intention was passed by the Common Council of the said City of San Diego, at the time and by the vote above stated.

Allen H. Wright,

City Clerk of the City of San Diego, California, and Ex-Officio
Clerk of the Common Council of the City of San Diego.

(SEAL)

By W. E. Bartlett Deputy.

I HEREBY CERTIFY that the above and foregoing is a full, true and correct copy of Resolution No. 13229 of the resolutions of the City of San Diego, California, as adopted by the Common Council of said City on the 17th day of March, 1913.

Allen H. Wright,

City Clerk of the City of San Diego, California.

By Y. A. Jacques Deputy.

RESOLUTION OF INTENTION NO. 13230.

(Cleveland Avenue)

RESOLVED, that it is the intention of the Common Council of the City of San Diego, California, to order the following sidewalks and curbing to be constructed in said city, to-wit:

That concrete sidewalks and concrete curbing be constructed in Cleveland Avenue in said City of San Diego, between the north line of University Avenue and the north end of Cleveland Avenue, in front of the entire frontage, on said Cleveland Avenue, of the following lots and lands, to-wit:

In front of the following lots in University Heights, to-wit: Lots 28, 29, 35, Block 187, Lots 10 and 11, Block 140, Lots 5, 6, 18 and 19, Block 97, Lots 36, 37, 38, 39, 40, 41, 42, 43, 44, Block 81, Lots 2, 3, 4, 5, 6, 7, 8, 9, 10, 11, Block 27.

Said sidewalks shall be constructed with a base or foundation three inches in thickness, and composed of one part by volume of Portland cement, two parts of sand, and four parts of broken stone. Said sidewalks and curbing shall be constructed according to the specifications therefor contained in Ordinance No. 4860 of the ordinances of said city.

That THE EVENING TRIBUNE, a daily newspaper published and circulated, and of general circulation, in the said City of San Diego, be and it is hereby designated as the newspaper in which this Resolution of Intention shall be published for two days, and the notice of the passage thereof shall be published for six days in the manner and by the persons required by law.

That the Clerk of the said City of San Diego be and he is hereby directed to post this Resolution of Intention conspicuously for two days on or near the chamber door of the said Common Council, and to cause the same to be published by two insertions in said daily newspaper in the manner required by law.

That the Street Superintendent of the said City of San Diego shall thereupon cause to be conspicuously posted along the line of the said contemplated work, above described, notices of the passage of this resolution, in the manner and in the form required by law and shall also cause a notice similar in substance to be published for six days in said daily newspaper in the manner required by law.

Passed and adopted by the said Common Council of the said City of San Diego, California, this 17th day of March, 1913, by the following vote, to-wit:

AYES---COUNCILMEN Adams, Fay, Sehon, Woods and Dodson.

NOES---NONE.

ABSENT-NONE.

A. E. Dodson,

President of the Common Council of the City of
San Diego, California.

I HEREBY CERTIFY that the above and foregoing Resolution of Intention was passed by the Common Council of the said City of San Diego, at the time and by the vote above stated.

Allen H. Wright,

City Clerk of the City of San Diego, California, and Ex-Officio
Clerk of the Common Council of the City of San Diego,

(SEAL)

By W. E. Bartlett Deputy.

I HEREBY CERTIFY that the above and foregoing is a full, true and correct copy of Resolution No. 13230 of the resolutions of the City of San Diego, California, as adopted by the Common Council of said City on the 17th day of March, 1913.

Allen H. Wright,

City Clerk of the City of San Diego, California.

By Y. A. Jacques Deputy.

RESOLUTION OF INTENTION NO. 13231.

(Jenkins Street in La Playa)

BE IT RESOLVED BY the Common Council of the City of San Diego, that the public interest and convenience of said City requires the closing up of that portion of Jenkins Street in La Playa, in said City, hereinafter mentioned; and

BE IT FURTHER RESOLVED, that it is the intention of said Common Council to order the closing up of Jenkins Street in La Playa, in said City of San Diego, between the west line of San Fernando Street and the east line of San Gorgonio Street.

That it is not deemed necessary that any land be taken therefor.

That the exterior boundaries of the district of lands in said City to be affected by said work and improvement, and to be assessed to pay the damages, costs and expenses thereof, are described as follows, to-wit:

Beginning at a point on the east line of San Gorgonio Street distant 150 feet north from the north line of Jenkins Streets; thence east on a line parallel to and distant 150 feet north from the north line of Jenkins Street to an intersection with the west line of San Fernando Street; thence south along the west line of San Fernando Street to an intersection with the northerly line of the United States Military Reservation to an intersection with the east line of San Gorgonio Street; thence north along the east line of San Gorgonio Street to the point or place of beginning; excepting therefrom all public streets, roads, alleys avenues and highways.

Said La Playa being according to Map by Charles H. Poole, made in 1856, filed in the City Treasurer's Vault.

That THE EVENING TRIBUNE, a daily newspaper published and circulated, and of general circulation, in the said City of San Diego, be and it is hereby designated as the newspaper in which the Street Superintendent of said City shall cause to be published, in the manner and form required by law, notice of the passage of this Resolution of Intention, and the said Street Superintendent is hereby directed to cause notices of the passage of this resolution to be published in said newspaper for a period of ten days in the manner required by law.

Passed and adopted by the said Common Council of the said City of San Diego, California, this 17th day of March, 1913, by the following vote, to-wit:

AYES---COUNCILMEN Adams, Fay, Sehon, Woods and Dodson.

NOES---NONE.

ABSENT-NONE.

A. E. Dodson,

President of the Common Council of the City of
San Diego, California.

I HEREBY CERTIFY that the above and foregoing Resolution of Intention was passed by the Common Council of the said City of San Diego, at the time and by the vote above stated.

Allen H. Wright,

City Clerk of the City of San Diego, California, and Ex-Officio
Clerk of the Common Council of the said City of San Diego.

(SEAL)

By W. E. Bartlett Deputy.

I HEREBY CERTIFY that the above and foregoing is a full, true and correct copy of Resolution No. 13231 of the resolutions of the City of San Diego, California, as adopted by the Common Council of said City on the 17th day of March, 1913.

Allen H. Wright,

City Clerk of the City of San Diego, California.

By Y. A. Jacques Deputy.

RESOLUTION OF INTENTION NO. 13232.

Lotus Street, Ocean Bay Beach.

BE IT RESOLVED BY the Common Council of the City of San Diego, that the public interest and convenience of said City require the closing up of that portion of Lotus Street, Ocean Bay Beach, in said City, hereinafter mentioned; and,

BE IT FURTHER RESOLVED, that it is the intention of said Common Council to order the closing up of said Lotus Street, Ocean Bay Beach, in the City of San Diego, California, between the northwesterly line of Abbott Street and the southeasterly line of West Point Loma Boulevard,

That it is not deemed necessary that any land be taken therefor.

That the exterior boundaries of the district of lands in said City to be affected by said work and improvement, and to be assessed to pay the damages, costs and expenses thereof, are described as follows, to-wit:

Beginning at the intersection of the northwesterly line of Abbott Street with the southeasterly line of West Point Loma Boulevard; thence southwesterly along the northwesterly line of the alley in block 97, of Ocean Bay Beach; thence northwesterly along the northwesterly line of the alley in said block 97 to an intersection with the southeasterly line of West Point Loma Boulevard; thence northeasterly along the southeasterly line of West Point Loma Boulevard to the point or place of beginning; excepting therefrom all public streets, roads, alleys, avenues and highways.

Said Ocean Bay Beach being according to the official map thereof, No. 1189, filed in the Office of the County Recorder of San Diego County, California.

That THE EVENING TRIBUNE, a daily newspaper published and circulated, and of general circulation, in the said City of San Diego, be and it is hereby designated as the newspaper in which the Street Superintendent of said City shall cause to be published, in the manner and form required by law, notice of the passage of this Resolution of Intention, and the said Street Superintendent is hereby directed to cause notices of the passage of this resolution to be posted in the manner and form required by law, and to cause a notice similar in substance to be published in said newspaper for a period of ten days in the manner required by law.

Passed and adopted by the said Common Council of the said City of San Diego, California, this 17th day of March, 1913, by the following vote, to-wit:

AYES---COUNCILMEN Adams, Fay, Sehon, Woods and Dodson.

NOES---NONE.

ABSENT-NONE.

A. E. Dodson,

President of the Common Council of the City of
San Diego, California.

I HEREBY CERTIFY that the above and foregoing Resolution of Intention was passed by the Common Council of the said City of San Diego, at the time and by the vote above stated.

Allen H. Wright,

City Clerk of the City of San Diego, California, and Ex-Officio
Clerk of the Common Council of the said City of San Diego.

By W. E. Bartlett Deputy.

(SEAL)

I HEREBY CERTIFY that the above and foregoing is a full, true and correct copy of

Resolution No. 13232 of the resolutions of the City of San Diego, California, as adopted by the Common Council of said City on the 17th day of March, 1913.

Allen H. Wright,

City Clerk of the City of San Diego, California.

By Y. A. Jacques Deputy.

RESOLUTION OF INTENTION NO. 13233.

Alley in Block 97, Ocean Bay Beach.

BE IT RESOLVED BY the Common Council of the City of San Diego, that the public interest and convenience of said City require the closing up of the alley hereinafter mentioned; and,

BE IT FURTHER RESOLVED, that it is the intention of said Common Council to order the closing of the alley in Block 97, Ocean Bay Beach, in said City of San Diego, between the northwesterly line of Abbott Street and the southeasterly line of West Point Loma Boulevard.

That it is not deemed necessary that any land be taken therefor.

That the exterior boundaries of the district of lands in said City to be affected by said work and improvement, and to be assessed to pay the damages, costs and expenses thereof, are described as follows, to-wit:

Beginning at a point on the northwesterly line of Abbott Street distant 25 feet northeasterly from the northeasterly line of the alley in block 97, Ocean Bay Beach; thence northwesterly on a line parallel to and distant 25 feet northeasterly from said northeasterly line to an intersection with the southeasterly line of West Point Loma Boulevard; thence southwesterly along said southeasterly line to an intersection with the southwesterly line of lot 4, said block 97; thence southeasterly along said southwesterly line and along said southwesterly line produced southeasterly to an intersection with the northwesterly line of Abbott Street; thence northeasterly along the northwesterly line of Abbott Street to the point or place of beginning; excepting therefrom all public streets, roads, alleys, avenues and highways.

Said Ocean Bay Beach being according to the official map thereof, No. 1189, filed in the Office of the County Recorder of San Diego County, California.

That THE EVENING TRIBUNE, a daily newspaper published and circulated, and of general circulation, in the said City of San Diego, be and it is hereby designated as the newspaper in which the Street Superintendent of said City shall cause to be published, in the manner and form required by law, notice of the passage of this Resolution of Intention, and the said Street Superintendent is hereby directed to cause notices of the passage of this resolution to be posted in the manner and form required by law, and to cause a notice similar in substance to be published in said newspaper for a period of ten days in the manner required by law.

Passed and adopted by the said Common Council of the said City of San Diego, California, this 17th day of March, 1913, by the following vote, to-wit:

AYES---COUNCILMEN Adams, Fay, Sehon, Woods and Dodson.

NOES---NONE.

ABSENT-NONE.

A. E. Dodson,

President of the Common Council of the City of
San Diego, California.

I HEREBY CERTIFY that the above and foregoing Resolution of Intention was passed by

the Common Council of the said City of San Diego, at the time and by the vote above stated.

Allen H. Wright,

City Clerk of the City of San Diego, California, and Ex-Officio

Clerk of the Common Council of the said City of San Diego.

(SEAL)

By W. E. Bartlett Deputy.

I HEREBY CERTIFY that the above and foregoing is a full, true and correct copy of Resolution No. 13233 of the resolutions of the City of San Diego, California, as adopted by the Common Council of said City on the 17th day of March, 1913.

Allen H. Wright,

City Clerk of the City of San Diego, California.

By Y. A. Jacques Deputy.

RESOLUTION OF INTENTION NO. 13234.

(West Point Loma Boulevard, Ocean Bay Beach)

BE IT RESOLVED BY the Common Council of the City of San Diego, that the public interest and convenience of said City require the closing up of that portion of West Point Loma Boulevard, Ocean Bay Beach, in said City, hereinafter mentioned; and

BE IT FURTHER RESOLVED, that it is the intention of said Common Council to order the closing of West Point Loma Boulevard, Ocean Bay Beach, in the City of San Diego, California, between the southwesterly line of Block 97, Ocean Bay Beach, produced northwesterly and the northwesterly line of Abbott Street produced northeasterly.

That it is not deemed necessary that any land be taken therefor.

That the exterior boundaries of the district of lands in said City to be affected by said work and improvement, and to be assessed to pay the damages, costs and expenses thereof, are described as follows, to-wit:

Beginning at the northwesterly corner of block 103, Ocean Bay Beach Addition; thence northeasterly along the northwesterly line of block 103, Ocean Bay Beach, to the northeasterly corner of lot 25, said block 103; thence southerly along the easterly line of said lot 25 to an intersection with the northwesterly line of Abbott Street produced northeasterly; thence southwesterly along the northwesterly line of Abbott Street to an intersection with the northeasterly line of Voltaire Street; thence northwesterly along the northeasterly line of Voltaire Street and said Voltaire Street produced northwesterly to an intersection with the northwesterly line of West Point Loma Boulevard; thence northwesterly to the point or place of beginning; excepting therefrom all public streets, roads, alleys, avenues and highways.

Said Ocean Bay Beach being according to the official map thereof, No. 1189, filed in the office of the County Recorder of San Diego County, California.

That THE EVENING TRIBUNE, a daily newspaper published and circulated, and of general circulation, in the said City of San Diego, be and it is hereby designated as the newspaper in which the Street Superintendent of said City shall cause to be published, in the manner and form required by law, notice of the passage of this Resolution of Intention, and the said Street Superintendent is hereby directed to cause notices of the passage of this resolution to be posted in the manner and form required by law, and to cause a notice similar in substance to be published in said newspaper for a period of ten days in the manner required by law.

Passed and adopted by the said Common Council of the said City of San Diego, California, this 17th day of March, 1913, by the following vote, to-wit:

AYES---COUNCILMEN Adams, Fay, Sehon, Woods and Dodson.

NOES---NONE.

ABSENT-NONE.

A. E. Dodson,

President of the Common Council of the City of
San Diego, California.

I HEREBY CERTIFY that the above and foregoing Resolution of Intention was passed by the Common Council of the said City of San Diego, at the time and by the vote above stated.

Allen H. Wright,

City Clerk of the City of San Diego, California, and Ex-Officio
Clerk of the Common Council of the said City of San Diego.

(SEAL)

By W. E. Bartlett Deputy.

I HEREBY CERTIFY that the above and foregoing is a full, true and correct copy of Resolution No. 13234 of the resolutions of the City of San Diego, California, as adopted by the Common Council of said City on the 17th day of March, 1913.

Allen H. Wright,

City Clerk of the City of San Diego, California.

By Y. A. Jacques Deputy.

RESOLUTION OF INTENTION NO. 13235.

Unnamed Street, Ocean Bay Beach.

BE IT RESOLVED BY the Common Council of the City of San Diego, that the public interest and convenience of said City requires the closing up of that portion of an unnamed street, Ocean Bay Beach, in said City, hereinafter mentioned; and,

BE IT FURTHER RESOLVED, that it is the intention of said Common Council to order the closing up of an unnamed street lying between blocks 90 and 103, Ocean Bay Beach, commonly known as and being a continuation of Voltaire Street, from the southwesterly line of block 97 extended northwesterly to the mean high tide line.

That it is not deemed necessary that any land be taken therefor.

That the exterior boundaries of the district of lands in said City to be affected by said work and improvement, and to be assessed to pay the damages, costs and expenses thereof, are described as follows, to-wit:

Beginning at a point on the northerly line of Point Loma Boulevard distant 25 feet northeasterly from the northeasterly line of Voltaire Street; thence northwesterly on a line parallel to and distant 25 feet northeasterly from the northeasterly line of Voltaire Street to an intersection with the mean high tide line of the Pacific Ocean; thence southwesterly along said mean high tide line to an intersection with the southwesterly line of Voltaire Street; thence southeasterly along the southwesterly line of Voltaire Street to an intersection with the northwesterly line of West Point Loma Boulevard; thence northeasterly along the northwesterly line of West Point Loma Boulevard to the point or place of beginning; excepting therefrom all public streets, roads, alleys, avenues and highways.

Said Ocean Bay Beach being according to the official map thereof, No. 1189, filed in the Office of the County Recorder of San Diego County, California.

That THE EVENING TRIBUNE, a daily newspaper published and circulated, and of general circulation, in the said City of San Diego, be and it is hereby designated as the newspaper in which the Street Superintendent of said City shall cause to be published, in the manner and form required by law, notice of the passage of this Resolution of Intention, and the said Street Superintendent is hereby directed to cause notices of the passage of this resolution to be posted in the manner and form required by law, and to cause a notice similar in substance to be published in said newspaper for a period of ten days in the manner required by law.

Passed and adopted by the said Common Council of the said City of San Diego, California, this 17th day of March, 1913, by the following vote, to-wit:

AYES---COUNCILMEN Adams, Fay, Sehon, Woods and Dodson.

NOES---NONE.

ABSENT-NONE.

A. E. Dodson,

President of the Common Council of the City of
San Diego, California.

I HEREBY CERTIFY that the above and foregoing Resolution of Intention was passed by the Common Council of the said City of San Diego, at the time and by the vote above stated.

Allen H. Wright,

City Clerk of the City of San Diego, California, and Ex-Officio
Clerk of the Common Council of the said City of San Diego.

(SEAL)

By W. E. Bartlett Deputy.

I HEREBY CERTIFY that the above and foregoing is a full, true and correct copy of Resolution No. 13235 of the resolutions of the City of San Diego, California, as adopted by the Common Council of said City on the 17th day of March, 1913.

Allen H. Wright,

City Clerk of the City of San Diego, California.

By Y. A. Jacques Deputy.

RESOLUTION OF INTENTION NO. 13236.

Saratoga Avenue & Ocean Boulevard.

BE IT RESOLVED, By the Common Council of the City of San Diego, California, that the public interest and convenience of said City require the closing up of that portion of Saratoga Avenue and Ocean Boulevard, in Ocean Beach, in said City of San Diego, hereinafter mentioned; and,

BE IT FURTHER RESOLVED, that it is the intention of said Common Council to order the closing up of that portion of Saratoga Avenue and Ocean Boulevard, in Ocean Beach, in the City of San Diego, California, originally a part of lots one (1) and two (2), in block seventy-nine (79), of Ocean Beach, in said City, more particularly described as follows, to-wit:

Beginning at a point on the easterly line of Ocean Boulevard distant 57.17 feet southerly from the southerly corner of the intersection of Ocean Boulevard with Saratoga Avenue; thence northerly and northeasterly on a curve having a radius of 33.67 feet a distance of 69.80 feet to an intersection with the southwesterly line of Saratoga Avenue; thence northwesterly along the southwesterly line of Saratoga Avenue a distance of 57.17 feet to the southerly corner of the intersection of Saratoga Avenue with Ocean Boulevard; thence southerly along the easterly line of Ocean Boulevard a distance of 57.17 feet to the point or place of beginning.

That it is not deemed necessary that any land be taken therefor.

That the exterior boundaries of the district of lands in said City to be affected by said work and improvement, and to be assessed to pay the damages, costs and expenses thereof, are described as follows, to-wit:

Beginning at the westerly corner of lot 2, block 79, Ocean Beach; thence southeasterly along the southwesterly line of lot 2, said block 79, to the southerly corner of said lot 2; thence northeasterly along the southeasterly line of said lot 2 and northeasterly along the the southeasterly line of lot 1 of said block 79 to the easterly corner of said lot 1; thence northwesterly along the northeasterly line of said lot 1 and westerly and

southerly along the northerly and westerly lines of said lots 1 and 2, to the point or place of beginning; excepting therefrom all public streets, roads, alleys, avenues and highways.

Said Ocean Beach being according to Map No. 279, on file in the office of the County Recorder of San Diego County, California.

That THE EVENING TRIBUNE, a daily newspaper published and circulated, and of general circulation, in the said City of San Diego, be and it is hereby designated as the newspaper in which the Street Superintendent of said City shall cause to be published, in the manner and form required by law, notice of the passage of this Resolution of Intention, and the said Street Superintendent is hereby directed to cause notices of the passage of this resolution to be posted in the manner and form required by law, and to cause a notice similar in substance to be published in said newspaper for a period of ten days in the manner required by law.

Passed and adopted by the said Common Council of the said City of San Diego, California, this 17th day of March, 1913, by the following vote, to-wit:

AYES---COUNCILMEN Adams, Fay, Sehon, Woods and Dodson.

NOES---NONE.

ABSENT-NONE.

A. E. Dodson,

President of the Common Council of the City of
San Diego, California.

I HEREBY CERTIFY that the above and foregoing Resolution of Intention was passed by the Common Council of the said City of San Diego, at the time and by the vote above stated.

Allen H. Wright,

City Clerk of the City of San Diego, California, and Ex-Officio
Clerk of the Common Council of the said City of San Diego.

(SEAL)

By W. E. Bartlett Deputy.

I HEREBY CERTIFY that the above and foregoing is a full, true and correct copy of Resolution No. 13236 of the resolutions of the City of San Diego, California, as adopted by the Common Council of said City on the 17th day of March, 1913.

Allen H. Wright,

City Clerk of the City of San Diego, California.

By Y. A. Jacques Deputy.

RESOLUTION OF INTENTION NO. 13237.

30th Street.

RESOLVED, that it is the intention of the Common Council of the City of San Diego, California, to change the grade on the east line of 30TH STREET, in said City, between the south line of Woolman Avenue and the north line of Greely Avenue, as follows, to-wit:

At the southeast corner of the intersection of 30th Street with Woolman Avenue, the grade elevation to remain at 86.00 feet.

At the intersection of 30th Street with Valle Avenue; at the northeast corner change the grade elevation from 75.00 feet to 76.50 feet; at the southeast corner change the grade elevation from 73.00 feet to 76.00 feet.

At the intersection of 30th Street with Martin Avenue; at the northeast corner change the grade elevation from 68.00 feet to 73.00 feet; at the southeast corner change the grade elevation from 70.00 feet to 73.00 feet.

At the northeast corner of the intersection of 30th Street with Greely Avenue the grade elevation to remain at 74.00 feet.

And the grade of said 30th Street, between the points hereinbefore mentioned, shall have a uniform ascent and descent, and the center line of said street shall have an average elevation of the opposite curb grades.

All of said grade elevations to be above the datum line of levels, as fixed by Ordinance No. 3950 of the ordinances of said City.

And said Common Council hereby elects to proceed, in making said change of grade, under the provisions of the "Change of Grade Act of 1909."

That THE EVENING TRIBUNE, a daily newspaper published and circulated, and of general circulation, in the said City of San Diego, be, and it is hereby designated as the newspaper in which this Resolution of Intention shall be published for two days, and the notice of the passage thereof shall be published for six days in the manner and by the persons required by law.

That the Clerk of the said City of San Diego, be, and he is hereby directed to post this Resolution of Intention conspicuously for two days on or near the chamber door of the said Common Council, and to cause the same to be published by two insertions in said daily newspaper in the manner required by law.

That the Street Superintendent of the City of San Diego shall thereupon cause to be conspicuously posted along the street designated in this Resolution of Intention where said change or modification of grade is proposed to be made, at not more than one hundred feet in distance apart, but not less than three in all, notices of the passage of this Resolution of Intention, in the manner and in the form required by law, and shall also cause a notice similar in substance to be published for six days in said daily newspaper in the manner required by law.

Passed and adopted by the said Common Council of the said City of San Diego, California, this 17th day of March, 1913, by the following vote, to-wit:

AYES---COUNCILMEN Adams, Fay, Sehon, Woods and Dodson.

NOES---NONE.

ABSENT-NONE.

A. E. Dodson,

President of the Common Council of the City of
San Diego, California.

I HEREBY CERTIFY that the above and foregoing Resolution of Intention was passed by the Common Council of the said City of San Diego, at the time and by the vote above stated.

Allen H. Wright,

City Clerk of the City of San Diego, California, and Ex-Officio
Clerk of the Common Council of the said City of San Diego.

(SEAL)

By W. E. Bartlett Deputy.

I HEREBY CERTIFY that the above and foregoing is a full, true and correct copy of Resolution No. 13237 of the resolutions of the City of San Diego, California, as adopted by the Common Council of said City on the 17th day of March, 1913.

Allen H. Wright,

City Clerk of the City of San Diego, California.

By Y. A. Jacques Deputy.

RESOLUTION OF INTENTION NO. 13238.

Magnolia Avenue.

RESOLVED, that it is the intention of the Common Council of the City of San Diego, California, to change the grade of Magnolia Avenue, in La Jolla, in said City of San Diego,

between the southwesterly line of Prospect Street and a point 227 feet northeasterly from the northeasterly line of Exchange Place, as follows, to-wit:

At the intersection of the southwesterly line of Prospect Street and the southeasterly line of Magnolia Avenue, the grade elevation to remain at 131.00 feet.

At a point on the southeasterly line of Magnolia Avenue, 100 feet southwesterly from the last named point, change the grade elevation from 137.67 feet to 133.00 feet.

At a point on the southeasterly line of Magnolia Avenue, 227 feet northeasterly from the northeasterly line of Exchange Place, the grade elevation to remain at 145.00 feet.

And the grade of said Magnolia Avenue, between the points hereinbefore mentioned, shall have a uniform ascent and descent, and the center line of said street shall have an average elevation of the opposite curb grades.

All of said grade elevations to be above the datum line of levels, as fixed by Ordinance No. 3950 of the ordinances of said City.

And said Common Council hereby elects to proceed, in making said change of grade, under the provisions of the "Change of Grade Act of 1909."

That THE EVENING TRIBUNE, a daily newspaper published and circulated, and of general circulation, in the said City of San Diego, be, and it is hereby designated as the newspaper in which this Resolution of Intention shall be published for two days, and the notice of the passage thereof shall be published for six days in the manner and by the persons required by law.

That the Clerk of the said City of San Diego be, and he is hereby directed to post this Resolution of Intention conspicuously for two days on or near the chamber door of the said Common Council, and to cause the same to be published by two insertions in said daily newspaper in the manner required by law.

That the Street Superintendent of the City of San Diego shall thereupon cause to be conspicuously posted along the street designated in this Resolution of Intention where said change or modification of grade is proposed to be made, at not more than one hundred feet in distance apart, but not less than three in all, notices of the passage of this Resolution of Intention, in the manner and in the form required by law, and shall also cause a notice similar in substance to be published for six days in said daily newspaper in the manner required by law.

Passed and adopted by the said Common Council of the said City of San Diego, California, this 17th day of March, 1913, by the following vote, to-wit:

AYES---COUNCILMEN Adams, Fay, Sehon, Woods and Dodson.

NOES---NONE.

ABSENT-NONE.

A. E. Dodson,

President of the Common Council of the City of
San Diego, California.

I HEREBY CERTIFY that the above and foregoing Resolution of Intention was passed by the Common Council of the said City of San Diego, at the time and by the vote above stated.

Allen H. Wright,

City Clerk of the City of San Diego, California; and Ex-Officio
Clerk of the Common Council of the said City of San Diego.

(SEAL)

By W. E. Bartlett Deputy.

RESOLUTION OF INTENTION NO. 13239.

Main Street.

RESOLVED, that it is the intention of the Common Council of the City of San Diego,

California, to change the grade of MAIN STREET, in said City, from a point where the southwesterly line of Main Street is intersected by the east line of 32nd Street, and the northeasterly line of Main Street is intersected by the southeasterly line of unnamed street commonly known as 33rd Street to the northwesterly line of Siva Street, as follows, to-wit:

At the intersection of the northeasterly line of Main Street with the southeasterly line of unnamed street commonly called 33rd Street, the grade elevation to remain at 37.50 feet.

At the southeasterly corner of the intersection of Main Street with Thirty-second Street, the grade elevation to remain at 37.00 feet.

At a point on the northeasterly line of Main Street at right angles to the last named point, the grade elevation to remain at 37.00 feet.

At a point on the northeasterly line of Main Street 300 feet northwesterly from the northwesterly line of Pluto Street, change the grade elevation from 21.97 feet to 19.50 feet.

At a point on the southwesterly line of Main Street 300 feet northwesterly from the northwesterly line of Pluto Street, change the grade elevation from 21.97 feet to 19.50 feet.

At the intersection of Main Street with Pluto Street; at the north corner, change the grade elevation from 5.00 feet to 6.50 feet; at the west corner, change the grade elevation from 5.00 feet to 6.50 feet; at the south corner, change the grade elevation from 4.50 feet to 5.50 feet; at the east corner, change the grade elevation from 4.50 feet to 5.50 feet.

At a point on the northeasterly line of Main Street 200 feet southeasterly from the southeasterly line of Pluto Street, change the grade elevation from 3.67 feet to 3.50 feet.

At a point on the southwesterly line of Main Street, at right angles from the last named point, change the grade elevation from 3.17 feet to 3.50 feet.

At the intersection of Main Street with Rigel Street; at the north corner change grade elevation from 1.50 feet to 2.00 feet; at the west corner, change the grade elevation from 0.50 feet to 1.00 foot; at the south corner change the grade elevation from 0.50 feet to 1.00 feet; at the east corner, change the grade elevation from 1.50 feet to 2.00 feet.

At a point on the northeasterly line of Main Street 265 feet southeasterly from the southeasterly line of Rigel Street, change the grade elevation from 1.94 feet to 2.90 feet.

At a point on the southwesterly line of Main Street 318.30 feet southeasterly from the southeasterly line of Rigel Street, change the grade elevation from 1.30 feet to 2.70 feet.

At the intersection of Main Street with Siva Street; at the north corner, the grade elevation to remain at 2.50 feet; at the west corner, the grade elevation to remain at 2.00 feet.

And the grade of said Main Street, between the points hereinbefore mentioned, shall have a uniform ascent and descent, and the center line of said street shall have an average elevation of the opposite curb grades.

All of said grade elevations to be above the datum line of levels, as fixed by Ordinance No. 3950 of the ordinances of said City.

And said Common Council hereby elects to proceed, in making said change of grade, under the provisions of the "Change of Grade Act of 1909."

That THE EVENING TRIBUNE, a daily newspaper published and circulated, and of general circulation, in the said City of San Diego, be, and it is hereby designated as the newspaper in which this Resolution of Intention shall be published for two days, and the notice of the passage thereof shall be published for six days in the manner and by the persons required by law.

That the Clerk of the said City of San Diego, be, and he is hereby directed to post

100
this Resolution of Intention conspicuously for two days on or near the chamber door of the said Common Council, and to cause the same to be published by two insertions in said daily newspaper in the manner required by law.

That the Street Superintendent of the City of San Diego shall thereupon cause to be conspicuously posted along the street designated in this Resolution of Intention where said change or modification of grade is proposed to be made, at not more than one hundred feet in distance apart, but not less than three in all, notices of the passage of this Resolution of Intention, in the manner and in the form required by law, and shall also cause a notice similar in substance to be published for six days in the said daily newspaper in the manner required by law.

Passed and adopted by the said Common Council of the said City of San Diego, California, this 17th day of March, 1913, by the following vote, to-wit:

AYES---COUNCILMEN Adams, Fay, Sehon, Woods and Dodson.

NOES---NONE.

ABSENT-NONE.

A. E. Dodson,

President of the Common Council of the City of
San Diego, California.

I HEREBY CERTIFY that the above and foregoing Resolution of Intention was passed by the Common Council of the said City of San Diego, at the time and by the vote above stated.

Allen H. Wright,

City Clerk of the City of San Diego, California, and Ex-Officio
Clerk of the Common Council of the said City of San Diego.

(SEAL)

By W. E. Bartlett Deputy.

I HEREBY CERTIFY that the above and foregoing are full, true and correct copies of Resolution Nos. 13237 and 13238 of the resolutions of the City of San Diego, California, as adopted by the Common Council of said City on the 17th day of March, 1913.

Allen H. Wright,

City Clerk of the City of San Diego, California.

By Y. A. Jacques Deputy.

RESOLUTION OF INTENTION NO. 13240.

The Terrace and Jenner Street.

RESOLVED, that it is the intention of the Common Council of the City of San Diego, California, to change the grades of The Terrace, between the westerly line of Girard Street and the northeasterly line of Jenner Street, and Jenner Street, between the northwesterly line of Prospect Street and the westerly corner of block 57, The Terrace Subdivision, in La Jolla, in the City of San Diego, as follows, to-wit:

THE TERRACE.

At the intersection of The Terrace with Girard Street; at the northerly corner the grade elevation to remain at 55.00 feet; at the southerly corner the grade elevation to remain at 59.50 feet.

At a point on the northerly line of The Terrace, at right angles to the last named point, change the grade elevation from 55.42 feet to 56.50 feet.

At a point on the northerly line of The Terrace, 220 feet west from the last named point, change the grade elevation from 58.00 feet to 55.00 feet.

At a point on the southerly line of The Terrace at right angles to the last named point, change the grade elevation from 61.00 feet to 56.94 feet.

At the intersection of The Terrace with Jenner Street; at the northeasterly corner

change the grade elevation from 51.00 feet to 49.00 feet; at the southeasterly corner change the grade elevation from 53.00 feet to 51.00 feet.

JENNER STREET.

At the intersection of the northeasterly line of Jenner Street with the northwesterly line of Prospect Street, the grade elevation to remain at 91.60 feet.

At the intersection of Jenner Street with The Terrace; at the southeasterly corner change the grade elevation from 53.00 feet to 51.00 feet; at the northeasterly corner change the grade elevation from 51.00 feet to 49.00 feet.

At the westerly corner of block 57, the grade elevation to remain at 35.00 feet.

And the grades of said The Terrace and said Jenner Street, between the points hereinbefore mentioned, shall have a uniform ascent and descent, and the center line of said streets shall have an average elevation of the opposite curb grades.

All of said grade elevations to be above the datum line of levels, as fixed by ordinance No. 3950 of the ordinances of said City.

And said Common Council hereby elects to proceed, in making said change of grade, under the provisions of the "Change of Grade Act of 1909."

That THE EVENING TRIBUNE, a daily newspaper published and circulated, and of general circulation, in the said City of San Diego, be, and it is hereby designated as the newspaper in which this Resolution of Intention shall be published for two days, and the notice of the passage thereof shall be published for six days in the manner and by the persons required by law.

That the Clerk of the said City of San Diego be, and he is hereby directed to post this Resolution of Intention conspicuously for two days on or near the chamber door of the said Common Council, and to cause the same to be published by two insertions in said daily newspaper in the manner required by law.

That the Street Superintendent of the City of San Diego shall thereupon cause to be conspicuously posted along the street designated in this Resolution of Intention where said change or modification of grade is proposed to be made, at not more than one hundred feet in distance apart, but not less than three in all, notices of the passage of this Resolution of Intention, in the manner and in the form required by law, and shall also cause a notice similar in substance to be published for six days in said daily newspaper in the manner required by law.

Passed and adopted by the said Common Council of the said City of San Diego, California, this 17th day of March, 1913, by the following vote, to-wit:

AYES---COUNCILMEN Adams, Fay, Sehon, Woods and Dodson.

NOES---NONE.

ABSENT-NONE.

A. E. Dodson,

President of the Common Council of the City of
San Diego, California.

I HEREBY CERTIFY that the above and foregoing Resolution of Intention was passed by the Common Council of the said City of San Diego, at the time and by the vote above stated.

Allen H. Wright,

City Clerk of the City of San Diego, California, and Ex-Officio
Clerk of the Common Council of the said City of San Diego.

(SEAL)

By W. E. Bartlett Deputy.

I HEREBY CERTIFY that the above and foregoing is a full, true and correct copy of Resolution No. 13240 of the resolutions of the City of San Diego, California, as adopted by the Common Council of said City on the 17th day of March, 1913.

Allen H. Wright,

City Clerk of the City of San Diego, California.

By

Y. A. Jacques

Deputy.

RESOLUTION OF INTENTION NO. 13241.

Arizona Street.

RESOLVED, that it is the intention of the Common Council of the City of San Diego, California, to change the grade of ARIZONA STREET, in said City, between the north line of Madison Avenue and a point 420 feet north from the north line of Madison Avenue, as follows, to-wit:

At the intersection of Arizona Street with Madison Avenue; at the northeast corner the grade elevation to remain at 369.00 feet; at the northwest corner the grade elevation to remain at 366.00 feet.

At a point on the west line of Arizona Street 200 feet north from the north line of Madison Avenue, change the grade elevation from 369.00 feet to 367.73 feet.

At a point on the east line of Arizona Street 200 feet north from the north line of Madison Avenue, change the grade elevation from 372.00 feet to 370.73 feet.

At a point on the east line of Arizona Street 200 feet north from the last named point, change the grade elevation from 373.00 feet to 372.46 feet.

At a point on the west line of Arizona Street at right angles to the last named point, change the grade elevation from 370.00 feet to 369.46 feet.

At a point on the west line of Arizona Street 420 feet north from the north line of Madison Avenue, the grade elevation to remain at 369.64 feet.

At a point on the east line of Arizona Street 420 feet north from the north line of Madison Avenue, the grade elevation to remain at 372.64 feet.

And the grade of said Arizona Street, between the points hereinbefore mentioned, shall have a uniform ascent and descent, and the center line of said street shall have an average elevation of the opposite curb grades.

All of said grade elevations to be above the datum line of levels, as fixed by Ordinance No. 3950 of the ordinances of said City.

And said Common Council hereby elects to proceed, in making said change of grade, under the provisions of the "Change of Grade Act of 1909."

That THE EVENING TRIBUNE, a daily newspaper published and circulated, and of general circulation, in the said City of San Diego, be, and it is hereby designated as the newspaper in which this Resolution of Intention shall be published for two days, and the notice of the passage thereof shall be published for six days in the manner and by the persons required by law.

That the Clerk of the said City of San Diego be, and he is hereby directed to post this Resolution of Intention conspicuously for two days on or near the chamber door of the said Common Council, and to cause the same to be published by two insertions in said daily newspaper in the manner required by law.

That the Street Superintendent of the City of San Diego shall thereupon cause to be conspicuously posted along the street designated in this Resolution of Intention where said change or modification of grade is proposed to be made, at not more than one hundred feet in distance apart, but not less than three in all, notices of the passage of this Resolution of Intention, in the manner and in the form required by law, and shall also cause a notice similar in substance to be published for six days in said daily newspaper in the manner required by law.

Passed and adopted by the said Common Council of the said City of San Diego, Cali-

fornia, this 17th day of March, 1913, by the following vote, to-wit:

AYES---COUNCILMEN Adams, Fay, Sehon, Woods and Dodson.

NOES---NONE.

ABSENT-NONE.

A. E. Dodson,

President of the Common Council of the City of
San Diego, California.

I HEREBY CERTIFY that the above and foregoing Resolution of Intention was passed by the Common Council of the said City of San Diego, at the time and by the vote above stated.

Allen H. Wright,

City Clerk of the City of San Diego, California, and Ex-Officio
Clerk of the Common Council of the said City of San Diego.

(SEAL)

By W. E. Bartlett Deputy.

I HEREBY CERTIFY that the above and foregoing is a full, true and correct copy of Resolution No. 13241 of the resolutions of the City of San Diego, California, as adopted by the Common Council of said City on the 17th day of March, 1913.

Allen H. Wright,

City Clerk of the City of San Diego, California.

By Y. A. Jacques Deputy.

RESOLUTION OF INTENTION NO. 13242.

Juniper Street.

RESOLVED, that it is the intention of the Common Council of the City of San Diego, California, to change the grade of Juniper Street, in said City, between the east line of Third Street and the west line of Fourth Street, as follows, to-wit:

At the intersection of Third Street with Juniper Street; at the northeast corner, the grade elevation to remain at 212.00 feet; at the southeast corner, the grade elevation to remain at 211.00 feet.

At a point on the north line of Juniper Street 40 feet east of the east line of Third Street, change the grade elevation from 207.50 feet to 212.20 feet; at a point on the north line of Juniper Street 20 feet east of the last named point, change the grade elevation from 205.70 feet to 212.30 feet; at a point on the north line of Juniper Street 20 feet east of the last named point, change the grade elevation from 204.80 feet to 212.40 feet; at a point on the north line of Juniper Street 20 feet east of the last named point, change the grade elevation from 204.40 feet to 212.50 feet; at a point on the northline of Juniper Street 20 feet east of the last named point, change the grade elevation from 204.70 feet to 212.60 feet; at a point on the north line of Juniper Street 20 feet east of the last named point, change the grade elevation from 205.90 feet to 212.70 feet; at a point on the north line of Juniper Street 20 feet east of the last named point, change the grade elevation from 208.20 feet to 212.80 feet.

At a point on the south line of Juniper Street 40 feet east of the east line of Third Street, change the grade elevation from 206.50 feet to 211.20 feet; at a point on the south line of Juniper Street 20 feet east of the last named point, change the grade elevation from 204.70 feet to 211.30 feet; at a point on the south line of Juniper Street 20 feet east of the last named point, change the grade elevation from 203.80 feet to 211.40 feet; at a point on the south line of Juniper Street, 20 feet east of the last named point, change the grade elevation from 203.40 feet to 211.50 feet; at a point on the south line of Juniper Street 20 feet east of the last named point, change the grade elevation from 203.70 feet to 211.60 feet; at a point on the south line of Juniper Street 20 feet east of the last

named point, change the grade elevation from 204.90 feet to 211.70 feet; at a point on the south line of Juniper Street 20 feet east of the last named point, change the grade elevation from 207.20 feet to 211.80 feet.

At the intersection of Juniper Street with Fourth Street; at the southwest corner, the grade elevation to remain at 212.00 feet; at the northwest corner, the grade elevation to remain at 213.00 feet.

And the grade of said Juniper Street, between the points hereinbefore mentioned, shall have a uniform ascent and descent, and the center line of said street shall have an average elevation of the opposite curb grades.

All of said grade elevations to be above the datum line of levels, as fixed by Ordinance No. 3950 of the ordinances of said City.

And said Common Council hereby elects to proceed, in making said change of grade, under the provisions of the "Change of Grade Act of 1909."

That THE EVENING TRIBUNE, a daily newspaper published and circulated, and of general circulation, in the said City of San Diego, be, and it is hereby designated as the newspaper in which this Resolution of Intention shall be published for two days, and the notice of the passage thereof shall be published for six days in the manner and by the persons required by law.

That the Clerk of the said City of San Diego be, and he is hereby directed to post this Resolution of Intention conspicuously for two days on or near the chamber door of the said Common Council, and to cause the same to be published by two insertions in said daily newspaper in the manner required by law.

That the Street Superintendent of the City of San Diego shall thereupon cause to be conspicuously posted along the street designated in this Resolution of Intention where said change or modification of grade is proposed to be made, at not more than one hundred feet in distance apart, but not less than three in all, notices of the passage of this Resolution of Intention, in the manner and in the form required by law, and shall also cause a notice similar in substance to be published for six days in said daily newspaper in the manner required by law.

Passed and adopted by the said Common Council of the said City of San Diego, California, this 17th day of March, 1913, by the following vote, to-wit:

AYES---COUNCILMEN Adams, Fay, Sehon, Woods and Dodson.

NOES---NONE.

ABSENT-NONE.

A. E. Dodson,

President of the Common Council of the City of
San Diego, California.

I HEREBY CERTIFY that the above and foregoing Resolution of Intention was passed by the Common Council of the said City of San Diego, at the time and by the vote above stated.

Allen H. Wright,

City Clerk of the City of San Diego, California, and Ex-Officio
Clerk of the Common Council of the said City of San Diego.

(SEAL)

By W. E. Bartlett Deputy.

I hereby certify that the above and foregoing is a full, true and correct copy of Resolution No. 13242 of the resolutions of the City of San Diego, California, as adopted by the Common Council of said City on the 17th day of March, 1913.

Allen H. Wright,

City Clerk of the City of San Diego, California.

By Y. A. Jacques Deputy.

RESOLUTION OF INTENTION NO. 13243.

Cave Street, La Jolla.

BE IT RESOLVED, that it is the intention of the Common Council of the City of San Diego, California, to order the following street work to be done, to-wit:

The grading, to the official grade thereof, of Cave Street, in La Jolla, in the City of San Diego, California, for the entire width of said street, from property line to property line, from the westerly line of Prospect Street to the easterly line of Ictinus Street, according to the specifications therefor contained in Ordinance No. 3510 of the ordinances of said City, and according to, and as shown upon the plans, drawings and typical cross-sections contained in Document No. 59859, on file in the office of the City Clerk of said City, and copies of which are on file in the office of the City Engineer of said City.

All of said plans, drawings and typical cross-sections contained in said Document No. 59859, are hereby approved and adopted as the plans, drawings and typical cross-sections to be followed, in connection with the specifications contained in said Ordinance No. 3510, in said grading of, and said work upon, said Cave Street, between said points; and by reference thereto, all said plans, drawings and typical cross-sections contained in said Document No. 59859, and said specifications contained in said Ordinance No. 3510, are incorporated herein and made a part hereof.

That the contemplated work of improvement, hereinbefore mentioned, is in the opinion of said Common Council of more than local and ordinary public benefit, and the expense of said work and improvement is made chargeable upon the district hereinafter described, and said Common Council does hereby declare said district to be the district benefited by said work and improvement, and to be assessed to pay the costs and expenses thereof. Said district is described as follows, to-wit: All that real property in the said City of San Diego included within the following exterior boundary lines, to-wit:

Beginning at the point of intersection of the westerly line of Prospect Street with the southerly line of the alley in block 52, La Jolla Park; thence westerly along the southerly line of the alley in said block 52 to an intersection with the easterly line of Ictinus Street; thence southerly along said easterly line of Ictinus Street to the northwesterly corner of lot 7, block 51, La Jolla Park; thence easterly along the northerly line of said lot 7 to the northeasterly corner of said lot 7; thence southerly along the easterly line of said lot 7 to the northwesterly corner of lot 16, said block 51; thence northeasterly along the southeasterly line of lots 33, 32, 31, 30, 29, 28, 27, 26, and 25 all in said block 51 to an intersection with the westerly line of Irving Place; thence northerly along the westerly line of Irving Place to the point or place of beginning; excepting therefrom all public streets, roads, alleys, avenues and highways.

Said La Jolla Park being according to Map thereof by M. G. Wheeler, No. 352, on file in the office of the County Recorder of San Diego County, California.

That THE EVENING TRIBUNE, a daily newspaper published and circulated, and of general circulation, in the said City of San Diego, be and it is hereby designated as the newspaper in which this Resolution of Intention shall be published for two days, and the notice of the passage thereof shall be published for six days in the manner and by the persons required by law.

That the Clerk of the said City of San Diego be and he is hereby directed to post this Resolution of Intention conspicuously for two days on or near the chamber door of the said Common Council, and to cause the same to be published by two insertions in said daily newspaper in the manner required by law.

That the Street Superintendent of the said City of San Diego shall thereupon cause

to be conspicuously posted along the line of the said contemplated work, above described, notices of the passage of this resolution, in the manner and in the form required by law and shall also cause a notice similar in substance to be published for six days in said daily newspaper in the manner required by law.

Passed and adopted by the said Common Council of the said City of San Diego, California, this 17th day of March, 1913, by the following vote, to-wit:

AYES---COUNCILMEN Adams, Fay, Sehon, Woods and Dodson.

NCES---NONE.

ABSENT-NONE.

A. E. Dodson,

President of the Common Council of the City of
San Diego, California.

I HEREBY CERTIFY that the above and foregoing Resolution of Intention was passed by the Common Council of the said City of San Diego, at the time and by the vote above stated.

Allen H. Wright,

City Clerk of the City of San Diego, California, and Ex-Officio
Clerk of the Common Council of the City of San Diego.

(SEAL)

By W. E. Bartlett Deputy.

I HEREBY CERTIFY that the above and foregoing is a full, true and correct copy of Resolution No. 13243 of the resolutions of the City of San Diego, California, as adopted by the Common Council of said City on the 17th day of March, 1913.

Allen H. Wright,

City Clerk of the City of San Diego, California.

By Y. A. Jacques Deputy.

RESOLUTION CHANGING GRADE NO. 13244.

Alabama Street and Landis Street.

WHEREAS, all the acts and things required by law to confer jurisdiction upon the Common Council of the City of San Diego, California, to order the change of the grade of Alabama Street in said city, from the south line of Wightman Street to the north line of Dwight Street, and of Landis Street, from the east line of Alabama Street to the west line of Mississippi Street, on said City of San Diego, as described in Resolution of Intention No. 12645, on file in the office of the City Clerk of said City, have been done, and no protests against such proposed change or modification of grade having been filed with the Clerk of said Council, within the time provided by law, NOW THEREFORE,

BE IT RESOLVED, that the Common Council of the City of San Diego, California, hereby orders the change and modification of the grade of said Alabama Street, and Landis Street, between said points, to be made as proposed by and described in said Resolution of Intention, as follows, to-wit:

ALABAMA STREET.

At the intersection of Alabama Street with Wightman Street; at the southeast corner the grade elevation to remain at 255.50 feet; at a point on the west line of Alabama Street where said west line is intersected by the south line of Wightman Street produced west, the grade elevation to remain at 255.00 feet.

At the intersection of Alabama Street with Robinson Avenue; at the northwest corner change the grade elevation from 253.50 feet to 258.00 feet; at the southwest corner change the grade elevation from 253.00 to 257.50 feet.

At a point on the east line of Alabama Street where said east line is intersected by the north line of Robinson Avenue produced east change the grade elevation from 254.00

feet to 259.00 feet.

At a point on the east line of Alabama Street where said east line is intersected by the south line of Robinson Avenue produced east, change the grade elevation from 253.50 feet to 258.50 feet.

At the intersection of Alabama Street with Landis Street; at the northeast corner change the grade elevation from 251.00 to 246.00 feet; at the southeast corner change the grade elevation from 250.50 feet to 245.50 feet.

At a point on the west line of Alabama Street where said west line would be intersected by the north line of Landis Street produced west, change the grade elevation from 250.50 feet to 245.00 feet.

At a point on the west line of Alabama Street where said west line would be intersected by the south line of Landis Street if said south line were produced west, change the grade elevation from 250.00 feet to 244.50 feet.

At a point on the west line of Alabama Street 115 feet south from the south line of Landis Street produced west change the grade elevation from 249.26 feet to 248.10 feet.

At a point on the west line of Alabama Street 20 feet south from the last named point, change the grade elevation from 249.13 feet to 248.74 feet.

At a point on the west line of Alabama Street 20 feet south from the last named point, the grade elevation to remain at 249.00 feet.

At a point on the west line of Alabama Street 20 feet south from the last named point, change the grade elevation from 248.87 feet to 249.17 feet.

At a point on the west line of Alabama Street, 20 feet south from the last named point, change the grade elevation from 248.74 feet to 249.16 feet.

At a point on the west line of Alabama Street 20 feet south from the last named point, change the grade elevation from 248.61 feet to 249.05 feet.

At a point on the west line of Alabama Street 20 feet south from the last named point, change the grade elevation from 248.48 feet to 248.58 feet.

At a point on the east line of Alabama Street 115 feet south from the south line of Landis Street, change the grade elevation from 249.76 feet to 249.10 feet.

At a point on the east line of Alabama Street 20 feet south from the last named point, change the grade elevation from 249.63 feet to 249.74 feet.

At a point on the east line of Alabama Street 20 feet south from the last named point, change the grade elevation from 249.50 feet to 250.00 feet.

At a point on the east line of Alabama Street 20 feet south from the last named point, change the grade elevation from 249.37 feet to 250.17 feet.

At a point on the east line of Alabama Street 20 feet south from the last named point, change the grade elevation from 249.24 feet to 250.16 feet.

At a point on the east line of Alabama Street 20 feet south from the last named point, change the grade elevation from 249.11 feet to 250.05 feet.

At a point on the east line of Alabama Street 20 feet south from the last named point, change the grade elevation from 249.00 feet to 249.58 feet.

At the intersection of Alabama Street with Cypress Avenue at the northwest corner change the grade elevation from 247.50 feet to 245.00 feet; at the southwest corner change the grade elevation from 248.50 feet to 246.00 feet.

At a point on the east line of Alabama Street where said east line would be intersected by the north line of Cypress Avenue produced east, change the grade elevation from 248.00 feet to 246.00 feet.

At a point on the east line of Alabama Street where said east line would be intersected by the south line of Cypress Avenue produced east, change the grade elevation from

249.00 feet to 247.00 feet.

At the northeast corner of the intersection of Alabama Street with Dwight Street, the grade elevation to remain at 256.00 feet.

At a point on the west line of Alabama Street where said west line would be intersected by the north line of Dwight Street if said north line were produced west the grade elevation to remain at 255.50 feet.

LANDIS STREET.

At the intersection of Alabama Street with Landis Street; at the northeast corner, change the grade elevation from 251.00 feet to 246.00 feet; at the southeast corner change the grade elevation from 250.50 feet to 245.50 feet.

At the intersection of Landis Street with Mississippi Street; at the southwest corner the grade elevation to remain at 270.50 feet; at the northwest corner, the grade elevation to remain at 270.00 feet.

And the grades of said Alabama Street and said Landis Street, between the points hereinbefore mentioned, shall have a uniform ascent and descent, and the center line of said streets shall have an average elevation of the opposite curb grades.

All of said grade elevations to be above the datum line of levels, as fixed by Ordinance No. 3950 of the ordinances of said city.

That The Evening Tribune, a daily newspaper published and circulated, and of general circulation, in the said City of San Diego, be, and it is hereby designated as the newspaper in which this resolution ordering change of grade shall be published for two days, in the manner and by the persons required by law.

That the Clerk of the said City of San Diego be, and he is hereby directed to cause this resolution ordering change of grade to be published by two insertions in said daily newspaper in the manner required by law.

Passed and adopted by the said Common Council of the said City of San Diego, California, this 17th day of March, 1913, by the following vote, to-wit:

AYES---COUNCILMEN Adams, Fay, Sehon, Woods and Dodson.

NOES---NONE.

ABSENT-NONE.

A. E. Dodson,

President of the Common Council of the City of
San Diego, California.

I HEREBY CERTIFY that the above and foregoing Resolution was passed by the Common Council of the said City of San Diego, at the time and by the vote, above stated.

Allen H. Wright,

City clerk of the City of San Diego, California, and Ex-Officio
Clerk of the Common Council of the City of San Diego.

(SEAL)

By W. E. Bartlett Deputy.

I HEREBY CERTIFY that the above and foregoing is a full, true and correct copy of Resolution No. 13244 of the resolutions of the City of San Diego, California, as adopted by the Common Council of said City on the 17th day of March, 1913.

Allen H. Wright,

City Clerk of the City of San Diego, California.

By Y. A. Jacques Deputy.

RESOLUTION CHANGING GRADE NO. 13245.

Union Street.

WHEREAS, all the acts and things required by law to confer jurisdiction upon the Common Council of the City of San Diego, California, to order the change of the grade of Union Street in said city, from the north line of Sassafras Street to the south line of Vine Street, as described in Resolution of Intention No. 12647, on file in the office of the City Clerk of said City, have been done, and no protests against such proposed change or modification of grade having been filed with the Clerk of said Council, within the time provided by law, NOW THEREFORE,

BE IT RESOLVED, that the Common Council of the City of San Diego, California, hereby orders the change and modification of the grade of said Union Street, between said points, to be made as proposed by and described in said Resolution of Intention, as follows, to-wit:

At the intersection of Union Street with Sassafras Street; at the northwest corner the grade elevation to remain at 170.00 feet; at the northeast corner the grade elevation to remain at 170.00 feet.

At the intersection of Union Street with Thorn Street; at the southwest corner change the grade elevation from 195.00 feet to 204.00 feet; at the southeast corner change the grade elevation from 196.00 feet to 205.00 feet; at the northeast corner change the grade elevation from 197.00 feet to 207.00 feet; at the northwest corner change the grade elevation from 196.00 feet to 206.00 feet.

At a point on the west line of Union Street 80 feet north from the north line of Thorn Street, change the grade elevation from 200.80 feet to 209.20 feet.

At a point on the west line of Union Street 20 feet north from the last named point, change the grade elevation from 201.80 feet to 209.80 feet.

At a point on the west line of Union Street 20 feet north from the last named point, change the grade elevation from 202.40 feet to 210.20 feet.

At a point on the west line of Union Street 20 feet north from the last named point, change the grade elevation from 202.70 feet to 210.20 feet.

At a point on the west line of Union Street 20 feet north from the last named point, change the grade elevation from 202.70 feet to 210.00 feet.

At a point on the west line of Union Street 20 feet north from the last named point, change the grade elevation from 202.30 feet to 209.60 feet.

At a point on the west line of Union Street 20 feet north from the last named point, change the grade elevation from 201.70 feet to 208.80 feet.

At a point on the west line of Union Street 20 feet north from the last named point, change the grade elevation from 200.80 feet to 207.70 feet.

At a point on the east line of Union Street 80 feet north from the north line of Thorn Street, change the grade elevation from 201.80 feet to 210.70 feet.

At a point on the east line of Union Street 20 feet north from the last named point, change the grade elevation from 202.80 feet to 211.60 feet.

At a point on the east line of Union Street 20 feet north from the last named point, change the grade elevation from 203.40 feet to 212.00 feet.

At a point on the east line of Union Street 20 feet north from the last named point, change the grade elevation from 203.70 feet to 212.20 feet.

At a point on the east line of Union Street 20 feet north from the last named point, change the grade elevation from 203.70 feet to 212.00 feet.

At a point on the east line of Union Street 20 feet north from the last named point, change the grade elevation from 203.30 feet to 210.60 feet.

At a point on the east line of Union Street 20 feet north from the last named point, change the grade elevation from 202.70 feet to 210.00 feet.

At a point on the east line of Union Street 20 feet north from the last named point,

change the grade elevation from 201.80 feet to 209.80 feet.

At the intersection of Union Street with Upas Street; at the southeast corner change the grade elevation from 197.00 feet to 205.00 feet; at the southwest corner change the grade elevation from 196.00 feet to 203.00 feet; at the northwest corner change the grade elevation from 195.00 feet to 201.00 feet; at the northeast corner change the grade elevation from 196.00 feet to 203.00 feet.

At the intersection of Union Street with Vine Street; at the southwest corner, the grade elevation to remain at 180.00 feet; at the southeast corner the grade elevation to remain at 181.00 feet.

And the grade of said Union Street, between the points hereinbefore mentioned, shall have a uniform ascent and descent, and the center line of said street shall have an average elevation of the opposite curb grades.

All of said grade elevations to be above the datum line of levels, as fixed by Ordinance No. 3950 of the ordinances of said city.

That The Evening Tribune, a daily newspaper published and circulated, and of general circulation, in the said City of San Diego, be, and it is hereby designated as the newspaper in which this resolution ordering change of grade shall be published for two days, in the manner and by the persons required by law.

That the Clerk of the said City of San Diego be, and he is hereby directed to cause this resolution ordering change of grade to be published by two insertions in said daily newspaper in the manner required by law.

Passed and adopted by the said Common Council of the said City of San Diego, California, this 17th day of March, 1913, by the following vote, to-wit:

AYES---COUNCILMEN Adams, Fay, Sehon, Woods and Dodson.

NOES---NONE.

ABSENT-NONE.

A. E. Dodson,

President of the Common Council of the City of San Diego, California.

I HEREBY CERTIFY that the above and foregoing Resolution was passed by the Common Council of the said City of San Diego, at the time and by the vote, above stated.

Allen H. Wright,

City Clerk of the City of San Diego, California, and Ex-Officio Clerk of the Common Council of the City of San Diego.

(SEAL)

By W. E. Bartlett Deputy.

I HEREBY CERTIFY that the above and foregoing is a full, true and correct copy of Resolution No. 13245 of the resolutions of the City of San Diego, California, as adopted by the Common Council of said City on the 17th day of March, 1913.

Allen H. Wright,

City Clerk of the City of San Diego, California.

By Y. A. Jacques Deputy.

RESOLUTION CHANGING GRADE NO. 13246.

Lewis Street.

WHEREAS, all the acts and things required by law to confer jurisdiction upon the Common Council of the City of San Diego, California, to order the change of the grade of Lewis Street in said City, between a point 165 feet west from the west line of Stephens Street and the northeasterly line of Fort Stockton Drive on the south line of Lewis Street, and the eastline of Hermosa Way on the north line of said Lewis Street, as described in

Resolution of Intention No. 12646, on file in the office of the City Clerk of said City, have been done, and no protests against such proposed change or modification of grade having been filed with the Clerk of said Council, within the time provided by law, NOW THEREFORE,

BE IT RESOLVED, that the Common Council of the City of San Diego, California, hereby orders the change and modification of the grade of said Lewis Street, between said points, to be made as proposed by and described in said Resolution of Intention, as follows, to-wit:

At a point on the north line of Lewis Street 165 feet west from the west line of Stephens Street, the grade elevation to remain at 275.84 feet.

At a point on the north line of Lewis Street 20 feet west from the last named point, change the grade elevation from 275.70 feet to 275.65 feet.

At a point on the north line of Lewis Street 20 feet west from the last named point, change the grade elevation from 275.56 feet to 275.36 feet.

At a point on the north line of Lewis Street 20 feet west from the last named point, change the grade elevation from 275.40 feet to 274.96 feet.

At a point on the north line of Lewis Street 20 feet west from the last named point, change the grade elevation from 274.45 feet to 274.48 feet.

At a point on the north line of Lewis Street 20 feet west from the last named point, change the grade elevation from 273.49 feet to 273.82 feet.

At a point on the north line of Lewis Street 20 feet west from the last named point, change the grade elevation from 272.54 feet to 273.12 feet.

At a point on the north line of Lewis Street 20 feet west from the last named point, change the grade elevation from 271.59 feet to 272.30 feet.

At a point on the north line of Lewis Street 20 feet west from the last named point, change the grade elevation from 270.63 feet to 271.40 feet.

At a point on the north line of Lewis Street 20 feet west from the last named point, change the grade elevation from 269.68 feet to 270.40 feet.

At a point on the north line of Lewis Street 20 feet west from the last named point, change the grade elevation from 268.73 feet to 269.26 feet.

At a point on the north line of Lewis Street, 415.93 feet west from the west line of Stephens Street, said point being at right angles from the southeasterly corner of the intersection of Lewis Street and Fort Stockton Drive, change the grade elevation from 266.30 feet to 267.00 feet.

At the northeast corner of the intersection of Lewis Street with Hermosa Way, the grade elevation to remain at 266.75 feet.

At a point on the south line of Lewis Street 165 feet west from the west line of Stephens Street, the grade elevation to remain at 274.84 feet.

At a point on the south line of Lewis Street 20 feet west from the last named point, change the grade elevation from 274.70 feet to 274.65 feet.

At a point on the south line of Lewis Street 20 feet west from the last named point, change the grade elevation from 274.56 feet to 274.36 feet.

At a point on the south line of Lewis Street 20 feet west from the last named point, change the grade elevation from 274.40 feet to 273.96 feet.

At a point on the south line of Lewis Street 20 feet west from the last named point, change the grade elevation from 273.45 feet to 273.48 feet.

At a point on the south line of Lewis Street 20 feet west from the last named point, change the grade elevation from 272.49 feet to 272.82 feet.

At a point on the south line of Lewis Street 20 feet west from the last named point, change the grade elevation from 271.54 feet to 272.12 feet.

At a point on the south line of Lewis Street 20 feet west from the last named point,

change the grade elevation from 270.59 feet to 271.30 feet.

At a point on the south line of Lewis Street 20 feet west from the last named point, change the grade elevation from 269.63 feet to 270.40 feet.

At a point on the south line of Lewis Street 20 feet west from the last named point, change the grade elevation from 268.68 feet to 269.40 feet.

At a point on the south line of Lewis Street 20 feet west from the last named point, change the grade elevation from 267.73 feet to 268.26 feet.

At the southeasterly corner of the intersection of Lewis Street and Fort Stockton Drive, the grade elevation to remain at 265.30 feet.

All of said grade elevations to be above the datum line of levels, as fixed by Ordinance No. 3950 of the ordinances of said City.

And the grade of said Lewis Street, between the points hereinbefore mentioned, shall have a uniform ascent and descent, and the center line of said street shall have an average elevation of the opposite curb grades.

That The Evening Tribune, a daily newspaper published and circulated, and of general circulation, in the said City of San Diego, be, and it is hereby designated as the newspaper in which this resolution ordering change of grade shall be published for two days, in the manner and by the persons required by law.

That the Clerk of the said City of San Diego be, and he is hereby directed to cause this resolution ordering change of grade to be published by two insertions in said daily newspaper in the manner required by law.

Passed and adopted by the said Common Council of the said City of San Diego, California, this 17th day of March, 1913, by the following vote, to-wit:

AYES---COUNCILMEN Adams, Fay, Sehon, Woods and Dodson..

NOES---NONE.

ABSENT-NONE.

A. E. Dodson,

President of the Common Council of the City of
San Diego, California.

I HEREBY CERTIFY that the above and foregoing Resolution was passed by the Common Council of the said City of San Diego, at the time and by the vote, above stated.

Allen H. Wright,

City Clerk of the City of San Diego, California, and Ex-Officio
Clerk of the Common Council of the City of San Diego.

(SEAL)

By W. E. Bartlett Deputy.

I HEREBY CERTIFY that the above and foregoing is a full, true and correct copy of Resolution No. 13246 of the resolutions of the City of San Diego, California, as adopted by the Common Council of said City on the 17th day of March, 1913.

Allen H. Wright,

City Clerk of the City of San Diego, California.

By Y. A. Jacques Deputy.

RESOLUTION ORDERING WORK NO. 13247.

Whitman Street.

RESOLVED, by the Common Council of the City of San Diego, California, that the public interest and convenience of said City require the work hereinafter described to be done, and the time prescribed during which objections to said work and improvement might be made having expired, and no objection thereto having been made, and said Common Council hereby finding that no assessment is necessary therefor:

NOW, THEREFORE, the said Common Council hereby orders the following work to be done in said city, to-wit:

The closing up of Whitman Street, in the City of San Diego, California, from the northwesterly line of Ampudia Street to the southeasterly line of Arista Street.

And said portion of said Whitman Street is hereby closed.

Passed and adopted by the said Common Council of the said City of San Diego, California, this 17th day of March, 1913, by the following vote, to-wit:

AYES---COUNCILMEN Adams, Fay, Sehon, Woods and Dodson..

NOES---NONE.

ABSENT-NONE.

A. E. Dodson,

President of the Common Council of the City of San Diego, California.

I HEREBY CERTIFY that the above and foregoing Resolution was passed by the Common Council of the said City of San Diego, at the time and by the vote, above stated.

Allen H. Wright,

City Clerk of the City of San Diego, California, and Ex-Officio Clerk of the Common Council of the City of San Diego.

(SEAL)

By W. E. Bartlett Deputy.

I HEREBY CERTIFY that the above and foregoing is a full, true and correct copy of Resolution No. 13247 of the resolutions of the City of San Diego, California, as adopted by the Common Council of the said City on the 17th day of March, 1913.

Allen H. Wright,

City Clerk of the City of San Diego, California.

By Y. A. Jacques Deputy.

RESOLUTION OF AWARD NO. 13248.

17th Street.

RESOLVED, that the Common Council of the City of San Diego, California, having in open session on the 3rd day of March, 1913, opened, examined and publicly declared all sealed proposals or bids offered for doing the following work, to-wit:

The paving, with asphalt pavement, laid upon a concrete base, to the official grade thereof, of 17th Street, in said City, for the entire width of said street, from property line to property line, from the south line of E Street to a point 58 feet north of the north line of F Street, according to the specifications therefor contained in Ordinance No. 4111 of the ordinances of said City, and according to, and as shown upon, the plans, drawings and typical cross-sections contained in Document No. 56725, on file in the office of the City Clerk of said City, and copies of which are on file in the office of the City Engineer of said City; (excepting from said work of paving that portion of said 17th Street, between said points, to be occupied by the cement concrete curbs hereinafter described, and excepting further a strip in the center of said 17th Street, 39 feet in width and 190 feet and 6 inches in length, and curved at the four corners of said strip, each of said curves having a ten foot radius; said excepted portion being particularly shown and delineated upon the plans, drawings and typical cross-sections contained in said Document No. 56725.

And as a part of said work, the construction of the following cement concrete curbing, to-wit: 219.50 feet of concrete curbing on the east side of said 17th Street, between a point 50 feet south of the south line of E Street and a point 269.50 feet south of the south line of E Street; 219.50 feet of concrete curbing on the west side of said 17th Street, between the south line of E Street and a point 269.50 feet south of the south line of E

Street; and also the construction of cement concrete curbing on the inner edge of said paving in and around said excepted strip of land, according to the specifications therefor, and as shown upon the plans, drawings and typical cross-sections, contained in said Document No. 56725.

And also, as a part of said work, the construction at the south end of said asphalt pavement on the east and west sides of said 17th Street, of cement concrete walks connecting with the present cement walk, balustrades and steps now in said 17th Street near the north line of F Street, according to the specifications therefor, and as shown upon the plans, drawings and typical cross-sections, contained in said Document No. 56725.

Said excepted strip or portion of said 17th Street being excepted from the work hereinbefore mentioned, and reserved for parking purposes.

All of said plans, drawings, and typical cross-sections and specifications contained in said Document No. 56725, and said specifications contained in said Ordinance No. 4111, are, by reference thereto, incorporated herein and made a part hereof.

The costs and expenses of said work and improvement are to be assessed upon the district which is more particularly described in Resolution of Intention No. 12550, on file in the office of the City Clerk of said City.

For further particulars, and a description of said assessment district, reference is hereby made to said Resolution of Intention No. 12550.

The said Common Council hereby rejects all of said proposals or bids, except the next herein mentioned, and hereby awards the contract for said work to the lowest, regular, responsible bidder, to-wit: To The Barber Asphalt Paving Company, at the prices specified in its bid for said work, on file in the office of the Clerk of said City, to-wit: Paving, per square foot, 15-9/10 cents; cement sidewalk, per square foot, 14 cents; cement curb, per lineal foot, 38 cents.

The Clerk of said City of San Diego is hereby directed to post a notice of this award conspicuously for five days on or near the chamber door of the said Common Council, and also to cause said notice to be published for two days in The Evening Tribune, a daily newspaper published and circulated, and of general circulation, in the said City of San Diego, and hereby designated for that purpose.

The said Common Council determined that serial bonds bearing interest at the rate of seven per cent. per annum shall be issued to represent assessments of twenty-five dollars or over for the cost of said work or improvement. Said serial bonds shall extend over a period ending ten years from their date, and an even annual proportion of the principal sum thereof shall be payable by coupon, on the second day of January, every year after their date, until the whole is paid, and the interest shall be payable semi-annually, by coupon, on the second days of January and July, respectively, of each year, at the rate of seven per cent. per annum on all sums unpaid, until the whole of said principal and interest are paid. Said bonds shall be issued in accordance with the provisions of an Act of the Legislature of the State of California, entitled, "An Act to Provide a System of Street Improvement Bonds to Represent Certain Assessments for the Cost of Street Work and Improvement Within Municipalities, and also for the Payment of such Bonds," approved February 27th, 1893, and of all acts supplementary thereto, or amendatory thereof. And said Common Council determined that said serial bonds shall be issued to represent the expenses of said work or improvement.

Passed and adopted by the said Common Council of the said City of San Diego, California, this 17th day of March, 1913, by the following vote, to-wit:

AYES---COUNCILMEN Adams, Fay, Sehon, Woods and Dodson.

NOES---NONE.

ABSENT-NONE.

A. E. Dodson,

President of the Common Council of the City of
San Diego, California.

The foregoing Resolution of Award was thereupon approved by the said Common Council of the said City of San Diego, California, this 17th day of March, 1913, by the following vote, to-wit:

AYES--COUNCILMEN Adams, Fay, Sehon, Woods and Dodson.

NOES--NONE.

ABSENT--NONE.

being a three-fourths vote of said Common Council.

A. E. Dodson,

President of the Common Council of the City of
San Diego, California.

I HEREBY CERTIFY that the above and foregoing is a full, true and correct copy of Resolution No. 13248 of the resolutions of the City of San Diego, California, as adopted by the Common Council of said City on the 17th day of March, 1913.

Allen H. Wright,

City Clerk of the City of San Diego, California.

By Y. A. Jacques Deputy.

RESOLUTION OF AWARD NO. 13249.

Mississippi Street.

RESOLVED, that the Common Council of the City of San Diego, California, having in open session on the 3rd day of March, 1913, opened, examined and publicly declared all sealed proposals or bids offered for doing the following work, to-wit:

The grading, to the official grade thereof, of Mississippi Street, in said City, for the entire width of said street, from property line to property line, from the north line of University Avenue to the south line of El Cajon Avenue, including the entire width and length of the intersection of said Mississippi Street with all cross streets, between said points, according to the specifications therefor contained in Ordinance No. 3510 of the ordinances of said City, and according to, and as shown upon, the plans, and drawings contained in Document No. 52134, on file in the office of the City Clerk of said City, and copies of which are on file in the office of the City Engineer of said City.

And as a part of said work, the construction across the said Mississippi Street, at the intersection of said Mississippi Street with Lincoln Avenue, of one twenty-four inch re-inforced cement pipe culvert and its accessories, according to the specifications therefor, and as shown upon the plans, drawings and typical cross-sections, contained in said Document No. 52134.

And also, as a part of said work, the construction of the following wooden guard-railings on the said Mississippi Street, to-wit: one woodenguard railing one hundred (100) feet in length on the east side of Mississippi Street, between the north line of Lincoln Avenue and a point twenty (20) feet south from the south line of Lincoln Avenue; and one wooden guard-railing one hundred fifty-five (155) feet in length, on the west side of said Mississippi Street, between the north line of Lincoln Avenue and a point seventy-five (75) feet south from the south line of Lincoln Avenue; all according to, and as shown upon, the said plans, drawings and typical cross-sections contained in said Document No. 52134.

All of said plans, drawings and typical cross-sections and specifications contained in said Document No. 52134, and said specifications contained in said Ordinance No. 3510,

are, by reference thereto, incorporated herein and made a part hereof.

That the costs and expenses of said work and improvement are to be assessed upon the district which is more particularly described in Resolution of Intention No. 12597, on file in the office of the City Clerk of said City.

For further particulars, and a description of said assessment district, reference is hereby made to said Resolution of Intention No. 12597.

The said Common Council hereby rejects all of said proposals or bids, except the next herein mentioned, and hereby awards the contract for said work to the lowest, regular, responsible bidder, to-wit: To M. D. Goodbody, at the prices specified in his bid for said work, on file in the office of the Clerk of said City, to-wit: Excavation, per cubic yard, 53 cents; embankment, per cubic yard, 1 cent; culverts and accessories, \$300.00; guard-railing, \$50.00.

The Clerk of said City of San Diego is hereby directed to post a notice of this award conspicuously for five days on or near the chamber door of the said Common Council, and also to cause said notice to be published for two days in The Evening Tribune, a daily newspaper published and circulated, and of general circulation, in the said City of San Diego, and hereby designated for that purpose.

The said Common Council determined that serial bonds bearing interest at the rate of seven per cent. per annum shall be issued to represent assessments of twenty-five dollars or over for the cost of said work or improvement. Said serial bonds shall extend over a period ending ten years from their date, and an even annual proportion of the principal sum thereof shall be payable by coupon, on the second day of January, every year after their date, until the whole is paid, and the interest shall be payable semi-annually, by coupon, on the second days of January and July, respectively, of each year, at the rate of seven per cent. per annum on all sums unpaid, until the whole of said principal and interest are paid. Said bonds shall be issued in accordance with the provisions of an Act of the Legislature of the State of California, entitled, "An Act to Provide a System of Street Improvement Bonds to Represent Certain Assessments for the Cost of Street Work and Improvement Within Municipalities, and also for the Payment of such Bonds," approved February 27th, 1893, and of all acts supplementary thereto, or amendatory thereof. And said Common Council determined that said serial bonds shall be issued to represent the expenses of said work or improvement.

Passed and adopted by the said Common Council of the said City of San Diego, California, this 17th day of March, 1913, by the following vote, to-wit:

AYES---COUNCILMEN Adams, Fay, Sehon, Woods and Dodson.

NOES---NONE.

ABSENT-NONE.

A. E. Dodson,

President of the Common Council of the City of
San Diego, California.

The foregoing Resolution of Award was thereupon approved by the said Common Council of the said City of San Diego, California, this 17th day of March, 1913, by the following vote, to-wit:

AYES---COUNCILMEN Adams, Fay, Sehon, Woods and Dodson.

NOES---NONE.

ABSENT-NONE.

being a three-fourths vote of said Common Council.

A.E. Dodson,

Pfresident of the Common Council of the City of
SanDiego, California.

I HEREBY CERTIFY that the above and foregoing is a full, true and correct copy of Resolution No. 13249 of the resolutions of the City of San Diego, California, as adopted by the Common Council of said City on the 17th day of March, 1913.

Allen H. Wright,

City Clerk of the City of San Diego, California.

By Y. A. Jacques Deputy.

RESOLUTION OF AWARD NO. 13250.

Herman Avenue.

RESOLVED, that the Common Council of the City of San Diego, California, having in open session on the 3rd day of March, 1913, opened, examined and publicly declared all sealed proposals or bids offered for doing the following work, to-wit:

The grading, to the official grade thereof, of Herman Avenue, in said City, for the entire width of said street, from property line to property line, from the south line of Dwight Street to the north line of Redwood Street, including the entire width and length of the intersections of said Herman Avenue with all cross streets, between said points, according to the specifications therefor contained in Ordinance No. 3510 of the ordinances of said City, and according to, and as shown upon the plans and drawings contained in Document No. 56084, on file in the office of the City Clerk of said City, and copies of which are on file in the office of the City Engineer of said City.

Also, as a part of said work, the construction across the said Herman Avenue, between Myrtle Street and Upas Street, across the intersection of said Herman Avenue with Upas Street, and across Upas Street of one twelve-inch cement pipe culvert, and its accessories, according to, and as shown upon, the plans, drawings and typical cross-sections and specifications contained in said Document No. 56084.

All of said plans, drawings and typical cross-sections and specifications contained in said Document No. 56084, and said specifications contained in said Ordinance No. 3510, are, by reference thereto, incorporated herein and made a part hereof.

The costs and expenses of said work and improvement are to be assessed upon the district which is more particularly described in Resolution of Intention No. 12192, on file in the office of the City Clerk of said City.

For further particulars, and a description of said assessment district, reference is hereby made to said Resolution of Intention No. 12192.

Said Common Council hereby rejects all of said proposals or bids, except the next herein mentioned, and hereby awards the contract for said work to the lowest, regular, responsible bidder, to-wit: To Manney & Macdonald, at the prices specified in their bid for said work, on file in the office of the Clerk of said City of San Diego, to-wit: Excavation, per cubic yard, 40 cents; embankment, per cubic yard, 1 cent; culverts, \$165.80.

The Clerk of said City of San Diego is hereby directed to post a notice of this award conspicuously for five days on or near the chamber door of the said Common Council, and also to cause said notice to be published for two days in The Evening Tribune, a daily newspaper published and circulated and of general circulation, in the said City of San Diego, and hereby designated for that purpose.

Passed and adopted by the said Common Council of the said City of San Diego, California, this 17th day of March, 1913, by the following vote, to-wit:

AYES---COUNCILMEN Adams, Fay, Sehon, Woods and Dodson.

NOES---NONE.

ABSENT-NONE.

A. E. Dodson,

President of the Common Council of the City of
San Diego, California.

The foregoing Resolution of Award was thereupon approved by the said Common Council of the said City of San Diego, California, this 17th day of March, 1913, by the following vote, to-wit:

AYES---COUNCILMEN Adams, Fay, Sehon, Woods and Dodson.

NOES---NONE.

ABSENT-NONE.

being a three-fourths vote of said Common Council.

A. E. Dodson,

President of the Common Council of the City of
San Diego, California.

I HEREBY CERTIFY that the above and foregoing is a full, true and correct copy of Resolution No. 13250 of the resolutions of the City of San Diego, California, as adopted by the common Council of said City on the 17th day of March, 1913.

Allen H. Wright,

City Clerk of the City of San Diego, California.

By Y. A. Jacques Deputy.

RESOLUTION OF AWARD NO. 13251.

E Street.

RESOLVED, that the Common Council of the City of San Diego, California, having in open session on the 3rd day of March, 1913, opened, examined and publicly declared all sealed proposals or bids offered for doing the following work, to-wit:

The paving with asphalt pavement, laid upon a concrete base, of the roadway of E Street, in said City, from curb line to curb line, from the west line of Arctic Street to the east line of the right of way of the Atchison, Topeka & Santa Fe Railway, (excepting a portion of said E Street, 16.5 feet in length and 8.0 feet in width located 26.2 feet west of the west line of Arctic Street and 21.4 feet south of the north line of E Street, also excepting a portion of said E Street, 5.0 feet in length and 3.0 feet in width, located 69.0 feet west of the west line of Arctic Street and 2.0 feet south of the north line of E Street, and also excepting the concrete base and binder course in that portion of said E Street, between said points where the concrete base is already in, as shown upon the plans, drawings and typical cross-sections hereinafter referred to), according to the specifications therefor contained in Ordinance No. 4111 of the ordinances of said City, and according to, and as shown upon, the plans, drawings and typical cross-sections contained in Document No. 57060, on file in the office of the City Clerk of said City, and copies of which are on file in the office of the City Engineer of said City.

That portion of said E Street, where the concrete base is already laid, shall be paved with a two-inch asphalt wearing surface.

Also, as a part of said work the construction on the south side of said E Street, at the east line of the right of way of said Atchison, Topeka & Santa Fe Railway, of one cement concrete catch-basin; also the construction of one ten-inch cement pipe leading from said catch-basin into a sixteen-inch cement pipe drain already installed in said E Street, beneath said proposed catch-basin; also the construction on the north side of said E Street, at the east line of the right of way of said Atchison, Topeka & Santa Fe Railway of one cement concrete intake; all according to the specifications therefor, and as shown upon the plans, drawings, and typical cross-sections, contained in said Document No. 57060.

119

All of said plans, drawings and typical cross-sections and specifications contained in said Document No. 57060, and said specifications contained in said Ordinance No. 4111, are, by reference thereto incorporated herein and made a part hereof.

The costs and expenses of said work and improvement are to be assessed upon the district which is more particularly described in Resolution of Intention No. 12549, on file in the office of the City Clerk of said City.

For further particulars, and a description of said assessment district, reference is hereby made to said Resolution of Intention No. 12549.

Said Common Council hereby rejects all of said proposals or binds, except the next herein mentioned, and hereby awards the contract for said work to the lowest, regular, responsible bidder, to-wit: To Fairchild-Gilmore-Wilton Company, at the prices specified in its bid for said work, on file in the office of the Clerk of said City of San Diego, to-wit: Paving, per square foot, (complete), 17-8/10 cents; paving, per square foot, (not including base and binder), 10 cents; cement concrete catchbasin, including ten-inch cement pipe, complete, \$35.00; cement concrete intake, complete, \$20.00.

The Clerk of said City of San Diego is hereby directed to post a notice of this award conspicuously for five days on or near the chamber door of the said Common Council, and also to cause said notice to be published for two days in The Evening Tribune, a daily newspaper published and circulated and of general circulation, in the said City of San Diego, and hereby designated for that purpose.

Passed and adopted by the said Common Council of the said City of San Diego, California, this 17th day of March, 1913, by the following vote, to-wit:

AYES---COUNCILMEN Adams, Fay, Sehon, Woods and Dodson.

NOES---NONE.

ABSENT-NONE.

A. E. Dodson,

President of the Common Council of the City of
San Diego, California.

The foregoing Resolution of Award was thereupon approved by the said Common Council of the said City of San Diego, California, this 17th day of March, 1913, by the following vote, to-wit:

AYES---COUNCILMEN Adams, Fay, Sehon, Woods and Dodson.

NOES---NONE.

ABSENT-NONE.

being a three-fourths vote of said Common Council.

A. E. Dodson,

President of the Common Council of the City of
San Diego, California.

I HEREBY CERTIFY that the above and foregoing is a full, true and correct copy of Resolution No. 13251 of the resolutions of the City of San Diego, California, as adopted by the Common Council of said City on the 17th day of March, 1913.

Allen H. Wright,

City Clerk of the City of San Diego, California.

By Y. A. Jacques Deputy.

RESOLUTION NO. 13252.

GRANTING PERMISSION TO GOUGH AND TROUNCE TO GRADE PORTIONS OF
WITHERBY STREET, INGLESIDE AVENUE AND SUNSET BOULEVARD BY
PRIVATE CONTRACT.

BE IT RESOLVED, By the Common Council of the City of San Diego, California, as follows:

That in pursuance of a petition therefor, as contained in Document No. 59609, on

file in the office of the City Clerk of said City, Gough and Trounce be, and they hereby are, granted permission to grade, by private contract, at their own expense, the following streets, in the City of San Diego, California, to-wit:

The grading to the official grade thereof, of the east one-half of Witherby Street, from the intersection of Ingleside Avenue and said Witherby Street to the north line of Sunset Boulevard.

The grading, to a provisional grade, of Ingleside Avenue, from the north line of Sunset Boulevard to the southeasterly line of Witherby Street.

The grading, to a provisional grade, of Sunset Boulevard, from the intersection of the east line of Ingleside Avenue with Sunset Boulevard to the southeasterly line of Witherby Street.

That said grading shall be done according to the specifications therefor contained in Ordinance No. 3510 of the ordinances of said City.

In case any electric poles or apparatus, or any public service pipes or conduits, are encountered in the course of such private improvement, the person making such improvement shall serve notice upon the person, company or corporation owning or controlling such public utilities, to lower, remove or protect the same before such private improvement shall be made.

Provided, that as a part of said work, said Gough & Trounce shall construct and install sufficient and proper fences, guards and barriers to safeguard said street, and shall also construct all necessary conduits, drains, pipes, catch-basins and gutters for the proper drainage of said street between said points.

That all of said work shall be done under the direction and to the satisfaction of the Superintendent of Streets of said City, and all surplus dirt shall be deposited at the places designated by said Superintendent of Streets.

That said work shall be commenced on or before the 1st day of April, 1913, and shall be fully completed on or before the 1st day of June, 1913.

Passed and adopted by the said Common Council of the said City of San Diego, California, this 17th day of March, 1913, by the following vote, to-wit:

AYES---COUNCILMEN Adams, Fay, Sehon, Woods and Dodson.

NOES---NONE.

ABSENT-NONE.

A. E. Dodson,

President of the Common Council of the City of San Diego, California.

I HEREBY CERTIFY that the above and foregoing Resolution was passed by the Common Council of the said City of San Diego, at the time and by the vote above stated.

Allen H. Wright,

City Clerk of the City of San Diego, California, and Ex-Officio Clerk of the Common Council of Said City of San Diego.

(SEAL)

By W. E. Bartlett Deputy.

I HEREBY CERTIFY that the above and foregoing is a full, true and correct copy of Resolution No. 13252 of the Resolutions of the City of San Diego, California, as adopted by the Common Council of said City on the 17th day of March, 1913.

Allen H. Wright,

City Clerk of the City of San Diego, California.

By Y. A. Jacques Deputy.

R E S O L U T I O N N O . 1 3 2 5 3 .
 GRANTING PERMISSION TO PROPERTY OWNERS ON MAPLE
 STREET TO GRADE BY PRIVATE CONTRACT.

BE IT RESOLVED By the Common Council of the City of San Diego, California, as follows:

That in pursuance of a petition therefor, as contained in Document No. 59593, on file in the office of the City Clerk of said City, Wm. H. Updegraff and Wm. Bardsley, be and they hereby are granted permission to grade Maple Street, in the City of San Diego, between India Street and Columbia Street, to its full width and to its official grade, by private contract, at their own expense, according to the specifications therefor contained in Ordinance No. 3510 of the ordinances of said City.

In case any electric poles or apparatus, or any public service pipes or conduits are encountered in the course of such private improvement, the person making such improvement shall serve notice upon the person, company or corporation owning or controlling such public utilities, to lower, remove or protect the same before such private improvement shall be made.

Provided, that as a part of said work, said property owners shall construct and install sufficient and proper fences, guards and barriers to safeguard said street, and shall also construct all necessary conduits, drains, pipes, catch-basins and gutters for the proper drainage of said street, between said points.

That all of said work shall be done under the direction and to the satisfaction of the Superintendent of Streets of said City, and all surplus dirt shall be deposited at the places designated by said Superintendent of Streets.

That said work shall be commenced on or before the 1st day of April, 1913, and shall be fully completed on or before the 1st day of May, 1913.

Passed and adopted by the said Common Council of the said City of San Diego, California, this 17th day of March, 1913, by the following vote, to-wit:

AYES---COUNCILMEN Adams, Fay, Sehon, Woods and Dodson.

NOES---NONE.

ABSENT-NONE.

A. E. Dodson,

President of the Common Council of the City of
 San Diego, California.

I HEREBY CERTIFY that the above and foregoing Resolution was passed by the Common Council of the said City of San Diego, at the time and by the vote above stated.

Allen H. Wright,

City Clerk of the City of San Diego, California, and Ex-Officio
 Clerk of the Common Council of Said City of San Diego.

(SEAL)

By W. E. Bartlett Deputy.

I HEREBY CERTIFY that the above and foregoing is a full, true and correct copy of Resolution No. 13253 of the resolutions of the City of San Diego, California, as adopted by the Common Council of said City on the 17th day of March, 1913.

Allen H. Wright,

City Clerk of the City of San Diego, California.

By J. A. Jacques Deputy.

R E S O L U T I O N N O . 1 3 2 5 4 .

ORDER ESTABLISHING NOTICE IN THE MATTER OF IMPROVING THIRD STREET,
 FROM THE NORTH LINE OF CEDAR STREET TO THE SOUTH LINE OF ELM STREET,
 AND DATE STREET, FROM THE EAST LINE OF SECOND STREET TO THE WEST LINE

OF FOURTH STREET, AS PER RESOLUTION OF INTENTION NO. 12983.

WHEREAS, it appears to the Common Council of the City of San Diego, California, from an affidavit on file that notice of the hearing of protests provided for in Resolution of Intention No. 12983 of this Common Council, passed and approved February 17th, 1913, containing the matters specified in said Resolution of Intention, have been conspicuously posted by the Superintendent of Streets of said City along all streets and parts of streets within the assessment district described in said Resolution of Intention, at not more than one hundred feet in distance apart, and not less than three in all, and that said notices were posted at least fifteen days before the day set for the hearing of protests in said matter; and,

WHEREAS, it further appears from an affidavit on file that said notice was published for a period of five days, to-wit, on the 21st, 22nd, 24th, 25th & 26th days of February, 1913, in The Evening Tribune, a daily newspaper of general circulation, printed, published and circulated in said City of San Diego, and designated for the purpose by said Resolution of Intention, and that said publication was completed at least fifteen days before the day set for the hearing of protests in said matter, NOW THEREFORE,

BE IT RESOLVED AND ORDERED, and the said Common Council of said City does hereby make its findings and order that notice of said hearing has been posted and published according to law.

Passed and adopted by the said Common Council of the said City of San Diego, California, this 17th day of March, 1913, by the following vote, to-wit:

AYES---COUNCILMEN Adams, Fay, Sehon, Woods and Dodson.

NOES---NONE

ABSENT-NONE

A. E. Dodson,

President of the Common Council of the City of
San Diego, California.

I HEREBY CERTIFY that the above and foregoing Resolution was passed by the Common Council of the said City of San Diego, at the time and by the vote above stated.

Allen H. Wright,

City Clerk of the City of San Diego, California, and ex-officio
Clerk of the Common Council of the City of San Diego,

(SEAL)

By W. E. Bartlett Deputy.

I Hereby Certify that the above and foregoing is a full, true and correct copy of Resolution No. 13254 of the resolutions of the City of San Diego, California, as adopted by the Common Council of said City on the 17th day of March, 1913,

Allen H. Wright,

City Clerk of the City of San Diego, California,

By Y A Jacques Deputy.

RESOLUTION OF AWARD NO. 13255.

Abbott Street, Ocean Beach,

RESOLVED; that the Common Council of the City of San Diego, California, having in open session on the 24th day of February, 1913, opened, examined and publicly declared all sealed proposals or bids offered for doing the following work, to-wit:

The grading, and paving with decomposed granite, to the official grade thereof, of the roadway of Abbott Street, in Ocean Beach, in said City of San Diego, from curb line to curb line, from the southwesterly line of Newport Avenue to the southwesterly line of Long Branch Avenue, including the roadway of said Abbott Street leading into all alleys between

said points, and also including the intersections of said Abbott Street with all cross streets, between said points, according to the specifications therefor contained in Ordinance No. 4400 of the ordinances of said City, and according to, and as shown upon, the plans, drawings and typical cross-sections contained in Document No. 57065, on file in the office of the City Clerk of said City, and copies of which are on file in the office of the City Engineer of said City.

Also, as a part of said work, the grading to the official grade thereof, of said Abbott Street, on both sides thereof, between the curb line of said street and the property line, from the southwesterly line of Newport Avenue to the southwesterly line of Long Branch Avenue, including the returns at the intersection of said Abbott Street with all cross streets, between said points, according to the specifications therefor contained in Ordinance No. 3510 of the ordinances of said City, and according to, and as shown upon, the said plans, drawings and typical cross-sections contained in said Document No. 57065.

And also, as a part of said work, the construction of cement concrete curbing, on both sides of the said Abbott Street, from the southwesterly line of Newport Avenue to the southwesterly line of Long Branch Avenue, including the returns at the intersections of said Abbott Street with all cross streets, between said points, according to the specifications therefor, and as shown upon the plans, drawings and typical cross-sections, contained in said Document No. 57065.

And also, as a part of said work, the construction across the said Abbott Street, at the intersection of said Abbott Street with Santa Monica Avenue, of two eight-inch cement pipe culverts, and their accessories, according to the specifications therefor, and as shown upon, the plans, drawings and typical cross-sections contained in said Document No. 57065.

All of said plans, drawings and typical cross-sections and specifications contained in said Document No. 57065, and said specifications contained in said Ordinance No. 4400 and No. 3510, are, by reference thereto, incorporated herein and made a part hereof.

The costs and expenses of said work and improvement are to be assessed upon the district which is more particularly described in Resolution of Intention No. 12477, on file in the office of the City Clerk of said City.

For further particulars, and a description of said assessment district, reference is hereby made to said Resolution of Intention No. 12477.

Said Ocean Beach being according to Map No. 279, on file in the office of the County Recorder of San Diego County, California.

Said Abbott Street being formerly known as, and designated upon said Map of Ocean Beach No. 279 as, 1st Street.

The said Common Council hereby rejects all of said proposals or bids, except the next herein mentioned, and hereby awards the contract for said work to the lowest, regular, responsible bidder, to-wit: To J. E. Clouse, at the prices specified in his bid for said work, on file in the office of the Clerk of said City, to-wit: Excavation, per cubic yard, 35 cents; embankment, per cubic yard, 25 cents; paving, per square foot, 6-1/4 cents; culverts, in place, \$45.00; cement curb, per lineal foot, 40 cents.

The Clerk of said City of San Diego is hereby directed to post a notice of this award conspicuously for five days on or near the chamber door of the said Common Council, and also to cause said notice to be published for two days in The Evening Tribune, a daily newspaper published and circulated, and of general circulation, in the said City of San Diego, and hereby designated for that purpose.

The said Common Council determined that serial bonds bearing interest at the rate of seven per cent. per annum shall be issued to represent assessments of twenty-five dollars

124

or over for the cost of said work or improvement. Said serial bonds shall extend over a period ending ten years from their date, and an even annual proportion of the principal sum thereof shall be payable by coupon, on the second day of January, every year after their date, until the whole is paid, and the interest shall be payable semi-annually, by coupon, on the second days of January and July, respectively, of each year, at the rate of seven per cent. per annum on all sums unpaid, until the whole of said principal and interest are paid. Said bonds shall be issued in accordance with the provisions of an Act of the Legislature of the State of California, entitled, "An Act to Provide a System of Street Improvement Bonds to Represent Certain Assessments for the Cost of Street Work and Improvement Within Municipalities, and also for the Payment of such Bonds," approved February 27th, 1893, and of all acts supplementary thereto, or amendatory thereof. And said Common Council determined that said serial bonds shall be issued to represent the expenses of said work or improvement.

Passed and adopted by the said Common Council of the said City of San Diego, California, this 17th day of March, 1913, by the following vote, to-wit:

AYES---COUNCILMEN Adams, Fay, Sehon, and Woods.

NOES---NONE.

ABSENT-COUNCILMAN Dodson.

D. K. Adams,

President Pro Tempore of the Common Council of the
City of San Diego, California.

The foregoing Resolution of Award was thereupon approved by the said Common Council of the said City of San Diego, California, this 17th day of March, 1913, by the following vote, to-wit:

AYES---COUNCILMEN Adams, Fay, Sehon, and Woods.

NOES---NONE.

ABSENT-COUNCILMAN Dodson.

being a three-fourths vote of said Common Council.

D. K. Adams,

President Pro Tempore of the Common Council of the
City of San Diego, California.

I HEREBY CERTIFY that the above and foregoing is a full, true and correct copy of Resolution No. 13255 of the resolutions of the City of San Diego, California, as adopted by the Common Council of said City on the 17th day of March, 1913.

Allen H. Wright,

City Clerk of the City of San Diego, California.

By Y. A. Jacques Deputy.

RESOLUTION NO. 13256.

BE IT RESOLVED, by the Common Council of the City of San Diego, as follows:

That the City Engineer of the City of San Diego, California, be and he is hereby authorized and directed to furnish to this Common Council a careful estimate of the number of cubic yards of excavation and the number of cubic yards of embankment necessary to bring 24th Street in the City of San Diego, California, for the entire width of said street from property line to property line, from the north line of A Street to the south line of 1400 acre public park, including the entire width and length of all intersections of said 24th Street with cross streets, between said points, to its official grade and cross-section, excepting such portion of the said 24th Street and the said intersections of streets between said points required by law to be kept in order or repair by any person or company having

railroad tracks thereon;

That said estimate shall be made in duplicate, one copy of which shall be kept on file in the office of the said City Engineer and shall, during office hours, be accessible for inspection by any person who may desire to inspect the same; that the said estimate shall include plans and specifications of any and all culverts and bridges which it may be necessary to construct in doing said work.

And said City Engineer is further directed to furnish this Common Council with a description of the exterior boundaries of the district of lands to be affected and benefited by, and to be assessed to pay the costs and expenses of the aforesaid work or improvement.

R E S O L U T I O N N O. 1 3 2 5 7.

BE IT RESOLVED, by the Common Council of the City of San Diego, as follows:

That the City Engineer of the City of San Diego, California, be and he is hereby authorized and directed to furnish to this Common Council a careful estimate of the number of cubic yards of excavation and the number of cubic yards of embankment necessary to bring Clove Street in the City of San Diego, California, for the entire width of said street, from property to propertyline, from the south line of Dumas Street to the north line of La Loma Subdivision including the entire width and length of all intersections of said Clove Street with cross streets, between said points, to its official grade and cross-section, excepting such portion of the said Clove Street and the said intersections of streets between said points required by law to be kept in order or repair by any person or company having railroad tracks thereon;

That said estimate shall be made in duplicate, one copy of which shall be kept on file in the office of the said City Engineer and shall, during office hours, be accessible for inspection by any person who may desire to inspect the same; that the said estimate shall include plans and specifications of any and all culverts and bridges which it may be necessary to construct in doing said work.

And said City Engineer is further directed to furnish this Common Council with a description of the exterior boundaries of the district of lands to be affected and benefited by, and to be assessed to pay the costs and expenses of the aforesaid work or improvement.

R E S O L U T I O N N O. 1 3 2 5 8.

BE IT RESOLVED, by the Common Council of the City of San Diego, as follows:

That the City Engineer of the City of San Diego, California, be and he is hereby authorized and directed to furnish to this Common Council a careful estimate of the number of cubic yards of excavation and the number of cubic yards of embankment necessary to bring Eagle Street in the City of San Diego, California, for the entire width of said street, from propertyline to property line, from the north line of Sutter Street to the south line of Mission Street including the entire width and length of all intersections of said Eagle Street with cross streets, between said points, to its official grade and cross-section, excepting such portion of the said Eagle Street and the said intersections of streets between said points required by law to be kept in order or repair by any person or company having railroad tracks thereon;

That said estimate shall be made in duplicate, one copy of which shall be kept on file in the office of the said City Engineer and shall, during office hours, be accessible for inspection by any person who may desire to inspect the same; that the said estimate shall include plans and specifications of any and all culverts and bridges which it may be necessary to construct in doing said work.

And said City Engineer is further directed to furnish this Common Council with a

description of the exterior boundaries of the district of lands to be affected and benefited by, and to be assessed to pay the costs and expenses of the aforesaid work or improvement.

RESOLUTION NO. 13259.

BE IT RESOLVED by the Common Council of the City of San Diego as follows:

The City Engineer is hereby directed to furnish this Common Council with plans, drawings and typical cross-sections for the grading, and paving with decomposed granite, and curbing and guttering of Clove Street, in the City of San Diego, California, from the northline of La Loma Subdivision to the south line of Dumas Street, as petitioned for in Document No. 60145, on file in the office of the City Clerk of said City.

RESOLUTION NO. 13260.

BE IT RESOLVED, by the Common Council of the City of San Diego, as follows:

That the City Engineer of the City of San Diego, California, be and he is hereby authorized and directed to furnish to this Common Council a careful estimate of the number of cubic yards of excavation and the number of cubic yards of embankment necessary to bring the alley in block 44, University Heights in the City of San Diego, California, for the entire width of said alley, from property line to property line, from the north line of Monroe Avenue to the south line of Madison Avenue, to its official grade and cross-section.

That said estimate shall be made in duplicate, one copy of which shall be kept on file in the office of the said City Engineer and shall, during office hours, be accessible for inspection by any person who may desire to inspect the same; that the said estimate shall include plans and specifications of any and all culverts and bridges which it may be necessary to construct in doing said work.

And said City Engineer is further directed to furnish this Common Council with a description of the exterior boundaries of the district of lands to be affected and benefited by, and to be assessed to pay the costs and expenses of the aforesaid work or improvement.

RESOLUTION NO. 13261.

BE IT RESOLVED, by the Common Council of the City of San Diego, as follows:

That the City Engineer of the City of San Diego, California, be and he is hereby authorized and directed to furnish to this Common Council a careful estimate of the number of cubic yards of excavation and the number of cubic yards of embankment necessary to bring Borden Street, in La Jolla, in the City of San Diego, California, for the entire width of said street, from property line to property line, from the south line of La Jolla Park to the southeast line of Prospect Street including the entire width and length of all intersections of said Borden Street with cross streets, between said points, to its official grade and cross-section, excepting such portion of the said Borden Street and the said intersections of streets between said points required by law to be kept in order or repair by any person or company having railroad tracks thereon;

That said estimate shall be made in duplicate, one copy of which shall be kept on file in the office of the said City Engineer and shall, during office hours, be accessible for inspection by any person who may desire to inspect the same; that the said estimate shall include plans and specifications of any and all culverts and bridges which it may be necessary to construct in doing said work.

And said City Engineer is further directed to furnish this Common Council with a description of the exterior boundaries of the district of lands to be affected and benefited by, and to be assessed to pay the costs and expenses of the aforesaid work or improvement.

R E S O L U T I O N N O. 1 3 2 6 2.

BE IT RESOLVED, by the Common Council of the City of San Diego, as follows:

That the City Engineer of the City of San Diego, California, be and he is hereby authorized and directed to furnish to this Common Council a careful estimate of the number of cubic yards of excavation and the number of cubic yards of embankment necessary to bring Johnson Avenue in the City of San Diego, California, for the entire width of said street, from property line to property line, from the northerly line of Lincoln Avenue to the westerly boundary line of University Heights, and Vermont Street, from the northerly line of Lincoln Avenue to the southwesterly line of Johnson Avenue, including the entire width and length of all intersections of said Johnson Ave. & Vermont Street with cross streets, between said points, to its official grade and cross-section, excepting such portion of the said Johnson Avenue and Vermont Street and the said intersections of streets between said points required by law to be kept in order or repair by any person or company having railroad tracks thereon;

That said estimate shall be made in duplicate, one copy of which shall be kept on file in the office of the said City Engineer and shall, during office hours, be accessible for inspection by any person who may desire to inspect the same; that the said estimate shall include plans and specifications of any and all culverts and bridges which it may be necessary to construct in doing said work.

And said City Engineer is further directed to furnish this Common Council with a description of the exterior boundaries of the district of lands to be affected and benefited by, and to be assessed to pay the costs and expenses of the aforesaid work or improvement.

R E S O L U T I O N N O. 1 3 2 6 3.

BE IT RESOLVED, by the Common Council of the City of San Diego, as follows:

That the City Engineer of the City of San Diego, California, be and he is hereby authorized and directed to furnish to this Common Council a careful estimate of the number of cubic yards of excavation and the number of cubic yards of embankment necessary to bring Richmond Street in the City of San Diego, California, for the entire width of said street, from property line to property line, from the south line of Lincoln Avenue to the canyon south of Pennsylvania Avenue, including the entire width and length of all intersections of said Richmond Street with cross streets, between said points, to its official grade and cross-section, excepting such portion of the said Richmond Street and the said intersections of streets between said points required by law to be kept in order or repair by any person or company having railroad tracks thereon;

That said estimate shall be made in duplicate, one copy of which shall be kept on file in the office of the said City Engineer and shall, during office hours, be accessible for inspection by any person who may desire to inspect the same; that the said estimate shall include plans and specifications of any and all culverts and bridges which it may be necessary to construct in doing said work.

And said City Engineer is further directed to furnish this Common Council with a description of the exterior boundaries of the district of lands to be affected and benefited by, and to be assessed to pay the costs and expenses of the aforesaid work or improvement.

R E S O L U T I O N N O. 1 3 2 6 4.

BE IT RESOLVED, By the Common Council of the City of San Diego as follows:

That the diagram of the property affected or benefited by the proposed work or improvement to be done on 22nd Street and Beardsley Street, between the south line of "N" Street and the northeasterly line of Pierce Avenue, in said City of San Diego, as described

in Resolution No. 10686, and to be assessed to pay the expenses thereof, which said diagram has been made by the City Engineer of the City of San Diego, California, pursuant to direction from this Common Council, and which said diagram is dated March 17th, 1913, be, and the same hereby is approved.

And the Clerk of said city is hereby directed at the time of this approval, to certify the fact and date thereof, and to immediately deliver said diagram so certified to the Superintendent of Streets of said city.

R E S O L U T I O N N O. 1 3 2 6 5.

BE IT RESOLVED by the Common Council of the City of San Diego as follows:

The City Engineer is hereby directed to furnish this Common Council with a report of the sidewalking and curbing remaining to be constructed on Ninth Street, in the City of San Diego, California, between Cedar Street and Date Street, as petitioned for in Document No. 55859, on file in the office of the City Clerk of said City.

R E S O L U T I O N N O. 1 3 2 6 6.

BE IT RESOLVED by the Common Council of the City of San Diego as follows:

The City Engineer is hereby directed to furnish this Common Council with a report of the sidewalking and curbing remaining to be constructed on First Street, in the City of San Diego, California, from the south line of Quince Street to the north line of Palm Street, and on Quince Street, between the east line of Fourth Street and the west line of Fifth Street.

R E S O L U T I O N N O. 1 3 2 6 7.

BE IT RESOLVED, by the Common Council of the City of San Diego as follows:

The City Engineer is hereby directed to furnish this Common Council with the plans, drawings and typical cross-sections for the paving and other work upon Second Street, in the City of San Diego, California, from the north line of B Street to the south line of Date Street, as petitioned for in Document No. 60116, on file in the office of the City Clerk of said City.

The said City Engineer is further directed to furnish said Common Council with a description of the exterior boundaries of the district of lands in said City to be affected and benefited by, and to be assessed to pay the costs and expenses of the above described work and improvement.

R E S O L U T I O N N O. 1 3 2 6 8.

BE IT RESOLVED by the Common Council of the City of San Diego as follows:

The City Engineer is hereby directed to furnish this Common Council with a list of elevations for the change of grade of Kansas Street, in the City of San Diego, California, from the north line of University Avenue to the south line of Polk Avenue, as petitioned for in Document No. 58364, on file in the office of the City Clerk of said City.

R E S O L U T I O N N O. 1 3 2 6 9.

BE IT RESOLVED by the Common Council of the City of San Diego as follows:

The City Engineer is hereby directed to furnish this Common Council with a description of the exterior boundaries of the district of lands in said City to be affected and benefited by, and to be assessed to pay the costs, damages and expenses of the closing of INGELow Street, in the City of San Diego, California, from the west line of Plum Street to the west line of Roseville, as petitioned for in Document No. 60146, on file in the office of the City Clerk of said City.

R E S O L U T I O N N O . 1 3 2 7 0 .

BE IT RESOLVED by the Common Council of the City of San Diego, as follows:

The City Engineer is hereby directed to furnish this Common Council with a description of the exterior boundaries of the district of lands in said City to be affected and benefited by, and to be assessed to pay the costs, and damages and expenses of the closing of ten feet on each side of 31st Street, in the City of San Diego, California, between the south line of B Street and the north line of C Street.

R E S O L U T I O N N O . 1 3 2 7 1 .

BE IT RESOLVED by the Common Council of the City of San Diego as follows:

The City Engineer is hereby directed to furnish this Common Council with a report of the sidewalking and curbing remaining to be constructed on Indiana Street, in the City of San Diego, California, between Myrtle Street and Robinson Avenue.

R E S O L U T I O N N O . 1 3 2 7 2 .

BE IT RESOLVED by the Common Council of the City of San Diego, as follows:

The City Engineer is hereby directed to furnish this Common Council with a report of the sidewalking and curbing remaining to be constructed on First Street, in the City of San Diego, California, between Washington Street and Lewis Street.

R E S O L U T I O N N O . 1 3 2 7 3 .

BE IT RESOLVED by the Common Council of the City of San Diego as follows:

The City Engineer is hereby directed to furnish this Common Council with a report of the sidewalks and curbing remaining to be constructed on A Street, in said City, between 25th and 28th Streets.

R E S O L U T I O N N O . 1 3 2 7 4 .

BE IT RESOLVED by the Common Council of the City of San Diego as follows:

The City Engineer is hereby directed to furnish this Common Council with a report of the sidewalking and curbing remaining to be constructed on Goldfinch Street, in the City of San Diego, California, between Getti Street and Sutter Street.

R E S O L U T I O N N O . 1 3 2 7 5 .

BE IT RESOLVED by the Common Council of the City of San Diego as follows:

The City Engineer is hereby directed to furnish this Common Council with a report of the sidewalking and curbing remaining to be constructed on Granada Avenue, in the City of San Diego, California, between Redwood Street and Upas Street.

R E S O L U T I O N N O . 1 3 2 7 6 .

BE IT RESOLVED by the Common Council of the City of San Diego as follows:

The City Engineer is hereby directed to furnish this Common Council with a report of the sidewalking and curbing remaining to be constructed on Ivy Street, in the City of San Diego, California, between 29th Street and 31st Street.

R E S O L U T I O N N O . 1 3 2 7 7 .

BE IT RESOLVED by the Common Council of the City of San Diego as follows:

The City Engineer is hereby directed to furnish this Common Council with a report of the sidewalking and curbing remaining to be constructed on Louisiana Street, in the City of San Diego, California, between the south line of University Avenue and the north line of

the 1400 acre public park.

R E S O L U T I O N N O. 1 3 2 7 8.

BE IT RESOLVED, by the Common Council of the City of San Diego as follows:

The City Engineer is hereby directed to furnish this Common Council with a report of the sidewalking and curbing remaining to be constructed on Logan Avenue, in the City of San Diego, California, between 31st Street and 32nd Street.

R E S O L U T I O N N O. 1 3 2 7 9.

BE IT RESOLVED by the Common Council of the City of San Diego as follows:

The City Engineer is hereby directed to furnish this Common Council with a report of the sidewalking and curbing remaining to be constructed on 16th Street, in the City of San Diego, California, between the south line of D Street and the north line of F Street.

R E S O L U T I O N N O. 1 3 2 8 0.

BE IT RESOLVED by the Common Council of the City of San Diego as follows:

The City Engineer is hereby directed to furnish this Common Council with a report of the sidewalking and curbing remaining to be constructed on 10th Street, in the City of San Diego, California, from the north line of B Street to the south line of the 1400 acre public park.

R E S O L U T I O N N O. 1 3 2 8 1.

BE IT RESOLVED by the Common Council of the City of San Diego as follows:

The City Engineer is hereby directed to furnish this Common Council with a report of the sidewalking and curbing remaining to be constructed on 27th Street, in the City of San Diego, California, from the south line of A Street to the north line of B Street.

R E S O L U T I O N N O. 1 3 2 8 2.

BE IT RESOLVED by the Common Council of the City of San Diego, as follows:

The City Engineer is hereby directed to furnish this Common Council with a report of the sidewalking and curbing remaining to be constructed on Webster Avenue, in the City of San Diego, California, between the east line of 28th Street and the west line of 33rd Street.

R E S O L U T I O N N O. 1 3 2 8 3.

BE IT RESOLVED by the Common Council of the City of San Diego as follows:

The City Engineer is hereby directed to furnish this Common Council with a report of the sidewalking and curbing remaining to be constructed on 29th Street, in the City of San Diego, California, between the north line of Beech Street and the south line of Date Street, as petitioned for in Document No. 56964, on file in the office of the City Clerk of said City.

R E S O L U T I O N N O. 1 3 2 8 4.

BE IT RESOLVED by the Common Council of the City of San Diego as follows:

The City Engineer is hereby directed to furnish this Common Council with a report of the sidewalking and curbing remaining to be constructed on Anderson Street, in the City of San Diego, California, between the east line of Fifth Street and the west line of Sixth Street.

R E S O L U T I O N N O . 1 3 2 8 5 .

BE IT RESOLVED by the Common Council of the City of San Diego as follows:

That the sum of \$1.50 be and it is hereby authorized to be refunded to Clarke Myers, 1935 University Ave., account Fixture permit #4982 being a duplicate of Permit #4788.

R E S O L U T I O N N O . 1 3 2 8 6 .

BE IT RESOLVED by the Common Council of the City of San Diego as follows:

That the sum of \$5.50 be and it is hereby authorized to be refunded to the Independent Electrical Co., 1431 D Street, account Wiring Permit #7158 being a duplicate of Permit #7024, and of Wiring Permit #6495, account work never having been done.

R E S O L U T I O N N O . 1 3 2 8 7 .

BE IT RESOLVED by the Common Council of the City of San Diego as follows:

That the sum of \$1.00 be and it is hereby authorized to be refunded to Rohde Bros., 645- 7th St. account Gas Permit #3074 being a duplicate of permit #3020.

R E S O L U T I O N N O . 1 3 2 8 8 .

BE IT RESOLVED by the Common Council of the City of San Diego as follows:

That the sum of \$7.25 be and it is hereby authorized to be refunded to the San Diego Electrical Co., 950- 7th Street, account Wiring Permit #7726 being a duplicate of Permit #7679; and of Wiring Permit #7729 being a duplicate of permit #7613; and of Wiring Permit #6350 account work having not been done; and of Wiring Permit #4801 account work not having been done.

R E S O L U T I O N N O . 1 3 2 8 9 .

BE IT RESOLVED by the Common Council of the City of San Diego as follows:

That the sum of \$1.00 be and it is hereby authorized to be refunded to W. G. Fruer, 4612 Park Blvd. account Gas permit #3240 having been taken out in error as the location is in East San Diego.

R E S O L U T I O N N O . 1 3 2 9 0 .

BE IT RESOLVED by the Common Council of the City of San Diego as follows:

That the sum of \$1.00 be and it is hereby authorized to be refunded to Geo. Wade, 851- 7th Street, account Gas Permit #3142 being a duplicate of Permit #3023.

R E S O L U T I O N N O . 1 3 2 9 1 .

BE IT RESOLVED by the Common Council of the City of San Diego, as follows:

That the City Engineer is hereby directed to furnish the Common Council with a diagram of the property affected and benefited by the work and improvement on 22nd Street and Beardsley Street, from the south line of N Street to the northeasterly line of Pierce Avenue, in the City of San Diego, California, as particularly described in Resolution of Intention No. 10686 and to be assessed to pay the expenses thereof.

R E S O L U T I O N N O . 1 3 2 9 2 .

BE IT RESOLVED by the Common Council of the City of San Diego as follows:

That the Department of Water be and hereby is authorized to install at the Chamber of Commerce rooms such portion of the Water Department exhibit which was made at the San Diego Industrial Fair, as the Superintendent of said department may deem proper and fitting, the entire installation and maintenance of this exhibit to be at the expense of the Chamber

of Commerce to remain the property of the Water Department. The purpose of this exhibit is to inform the public regarding San Diego's Water System.

R E S O L U T I O N N O. 1 3 2 9 3.

BE IT RESOLVED by the Common Council of the City of San Diego as follows:

That the Superintendent of the Department of Water be and hereby is authorized to have prepared plans and specifications for meters for the use of the Department of Water, and upon the completion of these plans the Superintendent of the Department of Finance, Ways and Means, be and hereby is authorized to advertise for bids for meters for the use of the Department of Water.

R E S O L U T I O N N O. 1 3 2 9 4.

BE IT RESOLVED by the Common Council of the City of San Diego as follows:

That the City Engineer be and hereby is instructed to furnish to the Department of Water copies of such maps of sub-divisions as are adopted by the Common Council.

R E S O L U T I O N N O. 1 3 2 9 5.

BE IT RESOLVED by the Common Council of the City of San Diego as follows:

That the Superintendent of the Department of Fire Alarm and Police Telegraph be and hereby is instructed to install, repair and maintain that portion of the municipal telephone line connected with the impounding system of the Department of Water, as provided for in Ordinance No. 4943, and in such manner as may be required by the Superintendent of the Department of Water, for the protection of the water supply of the City of San Diego.

R E S O L U T I O N N O. 1 3 2 9 6.

Whereas, on November 7th, 1912, the City Clerk paid to the Treasurer the sum of \$2.78 to cover costs in the matter of filing and printing the map of Tecolote Heights, and

Whereas, \$2.28 of said sum should have been paid direct to the Rodney Stokes Company for negative and blue prints, and

Whereas, said City Clerk has since paid said company said sum, now be it

Resolved, that the requisition of the City Clerk for said sum of \$2.28 be and it is hereby ordered honored by the Finance Department.

R E S O L U T I O N N O. 1 3 2 9 7.

BE IT RESOLVED by the Common Council of the City of San Diego as follows:

That a majority of the members of the Common Council of the City of San Diego, be and are hereby authorized and empowered to enter into an agreement with the PACIFIC COAST ADVERTISING COMPANY, a co-partnership, for the installation of certain "ILLUMINATED WASTE PAPER BOXES" upon the streets of the City of San Diego, State of California.

I HEREBY CERTIFY that the above and foregoing are full, true and correct copies of Resolutions Nos. 13256, 13257, 13258, 13259, 13260, 13261, 13262, 13263, 13264, 13265, 13266, 13267, 13268, 13269, 13270, 13271, 13272, 13273, 13274, 13275, 13276, 13277, 13278, 13279, 13280, 13281, 13282, 13283, 13284, 13285, 13286, 13287, 13288, 13289, 13290, 13291, 13292, 13293, 13294, 13295, 13296 and 13297 of the resolutions of the City of San Diego, California, as adopted by the Common Council of said city on the 17th day of March, 1913.

Allen H. Wright,

City Clerk of the City of San Diego, California.

By Y. A. Jacques Deputy.

RESOLUTION NO. 13298.

BE IT RESOLVED By the Common Council of the City of San Diego, as follows:

In the ballots which are to be used at the coming General Municipal Election, which is to be holden in the City of San Diego on the eighth day of April, A. D. 1913, the City Clerk is directed to cause to be printed and have inserted for the submission to the qualified electors of said City, the following propositions.

PROPOSITION I.

Shall a new Charter be framed by a Board of Freeholders?

| | |
|-----|--|
| YES | |
| NO. | |

PROPOSITION II.

Shall the present Charter be amended by an appointed representative body of citizens?

| | |
|-----|--|
| YES | |
| NO. | |

PROPOSITION III.

For the ordinance proposed by the Electors of said City, and entitled, "An Ordinance Providing for the Employment of Labor, and for the Purchasing and Checking of Material and Supplies for the City of San Diego."

| |
|--|
| |
|--|

Against the ordinance proposed by the Electors of said City, and entitled, "An Ordinance Providing for the Employment of Labor, and for the Purchasing and Checking of Material and Supplies for the City of San Diego."

| |
|--|
| |
|--|

PROPOSITION IV.

For Ordinance No. 4979, entitled, "An Ordinance Reorganizing the San Diego Fire Department and Providing for a Firemen's Relief and Pension Fund," approved February 4, 1913.

| |
|--|
| |
|--|

Against Ordinance No. 4979, entitled, "An Ordinance Reorganizing the San Diego Fire Department and Providing for a Firemen's Relief and Pension Fund," approved February 4, 1913.

| |
|--|
| |
|--|

PROPOSITION V.

Shall the municipality of the City of San Diego adopt and determine to come within, and be subject to, the provisions of that certain Act of the Legislature of the State of California, entitled, "An Act to provide for the planting, maintenance and care of shade trees

| | |
|-----|--|
| YES | |
| NO. | |

upon streets, lanes, alleys, courts and
 places within municipalities, and of hedges
 upon lines thereof; also for the eradica-
 tion of certain weeds within city limits,"
 approved March 11, 1893, and acts amenda-
 tory thereof and supplemental thereto?

The City Clerk is hereby directed to cause to be printed and enclosed with the
 sample ballots to the voters of the city, a copy of said ordinance mentioned in Proposi-
 tion III, and of the said ordinance mentioned in Proposition IV hereof.

Passed and adopted by the said Common Council of the said City of San Diego, Cali-
 fornia, this 17th day of March, 1913, by the following vote, to-wit:

AYES---COUNCILMEN Adams, Fay, Sehon, Woods and Dodson.

NOES---NONE.

ABSENT-NONE.

A. E. Dodson,

President of the Common Council of the City of
 San Diego, California.

I HEREBY CERTIFY that the above and foregoing Resolution was passed by the Common
 Council of the said City of San Diego, at the time and by the vote, above stated.

Allen H. Wright,

City Clerk of the City of San Diego, California, and Ex-Officio
 Clerk of the Common Council of the City of San Diego.

(SEAL)

By W. E. Bartlett Deputy.

I HEREBY CERTIFY that the above and foregoing is a full, true and correct copy of
 Resolution No. 13298 of the resolutions of the City of San Diego, California, as adopted
 by the Common Council of said City on the 17th day of March, 1913.

Allen H. Wright,

City Clerk of the City of San Diego, California.

By Y. A. Jacques Deputy.

RESOLUTION NO. 13299.

BE IT RESOLVED by the Common Council of the City of San Diego as follows:

That the City Engineer be and he is hereby directed to furnish this Common Council
 with the plans and specifications for the paving of Second Street, in said City, from the
 north line of University Avenue, to the South line of Washington Street.

RESOLUTION NO. 13300.

BE IT RESOLVED by the Common Council of the City of San Diego as follows:

That the City Engineer be and he is hereby directed to survey the Sand Spit south
 of Pacific Beach, Pueblo Lot, 1803, and have a copy of the results filed in the office of
 the City Auditor, the data to be used for assessment purposes.

RESOLUTION NO. 13301.

BE IT RESOLVED by the Common Council of the City of San Diego as follows:

That C. H. Tingey be and he is hereby granted an extension of thirty (30) days
 time in the matter of the Grading of Arizona Street, between University Avenue and the City
 Park, and that the Street Superintendent is hereby authorized and directed to endorse such
 extension of time, upon the contract for said work.

R E S O L U T I O N N O. 1 3 3 0 2.

BE IT RESOLVED by the Common Council of the City of San Diego, as follows:

That C. H. Tingey be and he is hereby granted an extension of Sixty (60) days time in the matter of grading Alabama Street, from University to El Cajon Avenues, and the Superintendent of Streets is hereby directed to endorse such extension of time upon the contract for said work.

R E S O L U T I O N N O. 1 3 3 0 3.

BE IT RESOLVED by the Common Council of the City of San Diego as follows:

That the City Engineer be and he is hereby directed to submit a list of elevations to establish the grade of the Alley in Block 2 of Crittenden's Addition, in said City.

R E S O L U T I O N N O. 1 3 3 0 4.

BE IT RESOLVED by the Common Council of the City of San Diego as follows:

That the City Engineer submit a list of elevations to establish the grade of Mission Street, from a point 200 feet east of the east line of Eagle Street to a point 250 feet west of the west line of Eagle Street, in said City.

R E S O L U T I O N N O. 1 3 3 0 5.

BE IT RESOLVED by the Common Council of the City of San Diego as follows:

That the Savage Tire Company, be and it is hereby granted permission to install a steam boiler at their Factory at Main and Sicard Streets, subject to the approval of the Boiler Inspector.

R E S O L U T I O N N O. 1 3 3 0 6.

BE IT RESOLVED by the Common Council of the City of San Diego as follows:

That G. E. Gabrielson be and he is hereby granted permission to do blasting on Tenth Street, between Cedar and Date Streets, subject to the usual regulations.

R E S O L U T I O N N O. 1 3 3 0 7.

BE IT RESOLVED by the Common Council of the City of San Diego as follows:

That the Southern Electrical Company be and it is hereby granted permission to install the following electric signs, subject to the approval of the Electrical Inspector:

For McFadden & Buxton, 1149 - 4th St. E/S bet B & C Sts.

For McFadden & Buxton, 1148 - 5th Street,

R E S O L U T I O N N O. 1 3 3 0 8.

BE IT RESOLVED by the Common Council of the City of San Diego as follows:

That the Independent Electrical Company be and it is hereby granted permission to install an electric sign for Mr. Andrews, 1310 Fifth Street, on the W/S. between "A" and Ash Streets, subject to the approval of the Electrical Inspector.

R E S O L U T I O N N O. 1 3 3 0 9.

BE IT RESOLVED by the Common Council of the City of San Diego as follows:

That the E. E. Shaffer Electrical Company be and it is hereby granted permission to erect an electric sign for the Eagles Lodge, 2nd Street, between "C" and "D" Streets, subject to the approval of the Electrical Inspector.

R E S O L U T I O N N O. 1 3 3 1 0.

BE IT RESOLVED by the Common Council of the City of San Diego as follows:

That Mr. Charles Butler be and he is hereby appointed a Special Police officer, without additional Compensation.

R E S O L U T I O N N O. 1 3 3 1 1.

BE IT RESOLVED by the Common Council of the City of San Diego as follows:

That the Auditor of the City of San Diego be and he is hereby authorized to issue a license to Gust Baltas for peanut and popcorn stands payable quarterly in advance, instead of monthly, at the locations heretofore authorized by the Common Council of said City.

R E S O L U T I O N N O. 1 3 3 1 2.

BE IT RESOLVED by the Common Council of the City of San Diego as follows:

That a Vote of Thanks be and it is hereby extended Don M. Stewart, City Treasurer and Tax Collector, for his successful efforts to place a portion of the Municipal Bonds authorized by the Election held May 7th, 1912, which resulted in the sale of \$190,000.00 face value Bonds to the various banks of this City.

R E S O L U T I O N N O. 1 3 3 1 3.

BE IT RESOLVED by the Common Council of the City of San Diego as follows:

That the Department of Water be and it is hereby authorized to make the following extensions of mains, to-wit:

2" main in Pine St. from 10 feet E of C of Witherby St to Lot 3, Blk. 1, Mission Hills Add. Approx. 150 ft.

2" main in (Grand and Newton) Aves. from 10 ft. E of C. of Sicard St. to Lot 5 & 6, Blk. 125, Land & Town Add. Approx. 150 feet.

2" main in Greeley St. from 469 ft. E of E line of 30th St. to Lot 24, Blk 339 Choates Add. Approx. 200 Ft. Party will furnish 50 Feet pipe.

2" main in Benesch Ave, from 19 feet E of E line of 35th St. to Lot 15 & 16, Blk 4. Orange Park Add. Approx. 150 ft.

2" main in Madison St. from 240 ft. W of W. line of Louisiana St. to Lots 23, 24, & 25, Blk. 49. University Hts. Add. Approx. 250 ft.

2" main in Del Monte St. from 127 ft. W of W. line of Cable St. to Lots 23 & 24, Block 63, Ocean Beach Addition, approximately 125 feet.

R E S O L U T I O N N O. 1 3 3 1 4.

BE IT RESOLVED by the Common Council of the City of San Diego as follows:

That the Auditor be and he is hereby authorized to issue the following licenses, subject to regulation by the Police Department:

L. O. Westcott, free license peddle mineral water.

W. W. Carnes, selling St. Patrick's Day Novelties, (own make)

W. Smith, Junk Collector's License.

"The Beldin", Hotel Runner's License.

J. Fleming, fruit and vegetable license.

Hotel Crane, Runner's License, on 5th, bet B and C Streets.

Hotel Ray, Runner's License, 919 Seventh Street.

Joseph Goldstein, Junk Collector's License.

Murphy Auction Company, Auctioneer, 732 Seventh Street.

N. M. Fillmore, Auctioneer's License.

Fred Lyle, peanut and popcorn stand, Park Blvd. and Adams Ave.

I HEREBY CERTIFY that the above and foregoing are full, true and correct copies of

Resolutions Nos. 13299, 13300, 13301 13302, 13303, 13304, 13305, 13306, 13307, 13308, 13309, 13310, 13311, 13312, 13313 and 13314 of the resolutions of the City of San Diego, California as adopted by the Common Council of said City on the 17th day of March, 1913.

Allen H. Wright,

City Clerk of the City of San Diego, California.

By Y. A. Jacques Deputy.

RESOLUTION NO. 13315.

BE IT RESOLVED, By the Common Council of the City of San Diego, as follows:

That it be and is hereby determined by this Common Council that Granada Avenue, from the north line of Nutmeg Street, to the south line of Redwood Street, be improved between said points by the construction of sidewalks and curbs thereon, in accordance with the specifications for such work, as contained in Ordinance No. 4860 approved Sept. 30, 1912.

That the owners of property fronting upon said avenue between said points shall have until the 1st day of June, 1913, within which to construct sidewalks and curbs thereon at private contract.

That the City Engineer be and he is hereby authorized and directed to prepare a profile of the sidewalk of said avenue between said points, and furnish to any person applying therefor an estimate of the number of cubic yards of excavation or embankment necessary to bring any portion of the sidewalk of said avenue to its official grade.

That on said 1st day of June, 1913, said City Engineer shall furnish this Council a detailed report showing the amount of sidewalking and curbing yet to be done on said avenue between said points.

That the City Clerk advertise the fact that said improvement has been decided upon, and that property owners desiring to construct sidewalks and curbs by private contract must complete said work on or before the said 1st day of June, 1913.

RESOLUTION NO. 13316.

BE IT RESOLVED by the Common Council of the City of San Diego as follows:

That the Department of Water be and it is hereby authorized to make the following extensions of mains, in said City, to-wit:

2" main in Idaho Street, from 10 feet S of C of Upas Street to Lots 31 and 32, Block 66, Park Villas Addition, approximately 150 feet.

2" main in Arnold Street, from 300 feet S of S line of Dwight Street, to Lots 6 to 12, Block 80, Park Villas Addition, approximately 300 feet.

RESOLUTION NO. 13317.

BE IT RESOLVED by the Common Council of the City of San Diego as follows:

That F. J. Belcher be and he is hereby granted permission to install a gasoline storage tank at the corner of Albatross and Kalmia Streets, subject to approval of the Fire Marshal.

RESOLUTION NO. 13318.

BE IT RESOLVED by the Common Council of the City of San Diego as follows:

That the Thomas Haverty Company be and it is hereby granted permission to install a crude oil storage tank at No. 1437-41 Second Street, subject to the approval of the Fire Marshal.

R E S O L U T I O N N O. 1 3 3 1 9.

BE IT RESOLVED by the Common Council of the City of San Diego as follows:

That Sam Schneider be and he is hereby granted permission to install a storage tank at No. 1476 National Avenue, subject to the approval of the Fire Marshal.

R E S O L U T I O N N O. 1 3 3 2 0.

BE IT RESOLVED by the Common Council of the City of San Diego as follows:

That the San Diego Consolidated Gas & Electric Company be and it is hereby granted permission to install the following electric signs subject to the approval of the Electrical Inspector.

For C. F. Wenzel, 801 F Street.

For Hugo H. Kerber at 910 Fourth Street, on the W/S, between "D" and "E" Streets.

For P. M. Brauch, at 919 Seventh Street, on the E/S, between "D" and "E" Streets.

For Morgan's Cafeteria, at 1049 Sixth Street, on the E/S, between "C" and "D" Streets.

For C. C. Campbell, at 516 Fifth Street, on the W/S, between "H" and "I" Streets.

R E S O L U T I O N N O. 1 3 3 2 1.

BE IT RESOLVED by the Common Council of the City of San Diego as follows:

That Captain Thos. A. Davis, be and he is hereby granted permission to conduct a parade of the Cadets of the San Diego Army and Navy Academy over the following named route on Thursday, March the 20th, 1913, for the purpose of taking photographs to advertise the City:

To form at 8th and "C" Street, and travel thence west on C Street to 4th Street, south on 4th to "D" Street, west on D Street to Second Street, on Second Street, south to F Street, west on F Street to Fifth Street, south on Fifth Street to "H" Street, east on "H" Street to Sixth Street, and north on Sixth Street to the City Park, there to disband.

R E S O L U T I O N N O. 1 3 3 2 2.

BE IT RESOLVED by the Common Council of the City of San Diego as follows:

That the Engineer furnish plans and specifications for the construction of a suitable hand rail to be installed on the steps leading to the Ocean from the intersection of Prospect and Cave Streets.

R E S O L U T I O N N O. 1 3 3 2 3.

BE IT RESOLVED by the Common Council of the City of San Diego as follows:

That the Engineer furnish elevations to establish the grade on Westbourne Avenue from Boulevard to Edgewater Drive.

R E S O L U T I O N N O. 1 3 3 2 4.

BE IT RESOLVED BY the Common Council of the City of San Diego as follows:

That the Engineer furnish elevations to establish the grade of Belvedere Avenue from Boulevard to Edgewater Drive, in said City.

R E S O L U T I O N N O. 1 3 3 2 5.

BE IT RESOLVED by the Common Council of the City of San Diego as follows:

That the Engineer furnish elevations to establish the grade of Surfton Place, from Monte Vista Street to Edgewater Drive, in said City.

R E S O L U T I O N N O. 1 3 3 2 6.

BE IT RESOLVED by the Common Council of the City of San Diego as follows:

That the Engineer furnish elevations to establish the grade of Monte Vista Street, from Westbourne Avenue to Surfton Place.

R E S O L U T I O N N O. 1 3 3 2 7.

BE IT RESOLVED by the Common Council of the City of San Diego as follows:

That the Engineer submit elevations to establish the grade of Vista Del Mar Street, from Fern Glen to Westbourne Avenue, in said City.

R E S O L U T I O N N O. 1 3 3 2 8.

BE IT RESOLVED by the Common Council of the City of San Diego as follows:

That the City Engineer be and he is hereby authorized to set monuments along the right-of-way along the Dulzura Creek, through the Jamul Rancho, which is included in the grant of the Southern California Mountain Water Company to the City of San Diego.

R E S O L U T I O N N O. 1 3 3 2 9.

BE IT RESOLVED by the Common Council of the City of San Diego, as follows:

That the City Engineer is hereby directed to furnish the Common Council with a diagram of the property affected and benefited by the work and improvement of constructing cement concrete cross-walks in the district bounded by the south line of Meade Street, the north line of Adams Avenue, the west line of Park Boulevard and the west line of Maryland Street, in University Heights, in the City of San Diego, California, as particularly described in Resolution of Intention No. 11733 and to be assessed to pay the expenses thereof.

R E S O L U T I O N N O. 1 3 3 3 0.

BE IT RESOLVED by the Common Council of the City of San Diego as follows:

That the City Engineer report to this Council the amount of sidewalking and curbing yet to be done on 26th Street, in said City.

R E S O L U T I O N N O. 1 3 3 3 1.

BE IT RESOLVED by the Common Council of the City of San Diego as follows:

That the Engineer report the amount of sidewalks and curbs to be laid on Maryland Street, between Lincoln Avenue, and the Pavillion.

R E S O L U T I O N N O. 1 3 3 3 2.

BE IT RESOLVED by the Common Council of the City of San Diego as follows:

That the Department of Finance, Ways and Means be and it is hereby authorized to expend not to exceed Sixty Dollars (60), to do blasting of loose rocks in the bathing Cove at La Jolla, thirty or more rocks to be removed, said work is to be done so as not to disturb the ledge, and under the supervision of the City Engineer.

R E S O L U T I O N N O. 1 3 3 3 3.

BE IT RESOLVED by the Common Council of the City of San Diego as follows:

That the owners of property along both sides of Front Street, between Thorn and Upas Streets, be and they are hereby granted an extension of sixty (60) days time to lay sidewalks and curbs in front of their property.

R E S O L U T I O N N O. 1 3 3 3 4.

BE IT RESOLVED by the Common Council of the City of San Diego as follows:

That Mr. M. H. Minasian, owner of Lot 50, Block 5, Olmstead and Low's Addition, same being on "K" Street, be and he is hereby granted an extension of sixty (60) days time to lay sidewalks and curbs in front of said property.

R E S O L U T I O N N O. 1 3 3 3 5.

BE IT RESOLVED by the Common Council of the City of San Diego as follows:

That the University Baking Company be and it is hereby granted permission to install a steam boiler at No. 1937 University Avenue, between 10th Street and Vermont Street, in said City, subject to regulation by the Boiler Inspector.

R E S O L U T I O N N O. 1 3 3 3 6.

BE IT RESOLVED by the Common Council of the City of San Diego as follows:

That S. F. Guffy be and he is hereby appointed a special police officer in the San Diego Police Department, without additional compensation.

R E S O L U T I O N N O. 1 3 3 3 7.

BE IT RESOLVED by the Common Council of the City of San Diego as follows:

That the Auditor be and he is hereby authorized to issue a Retail Liquor License to Chas. C. Gruell, as successor to the firm of Madison and Gruell, to be located at the southwest corner of Third and E Streets, (No. 903 Third Street,) subject to regulation by the Police Department.

R E S O L U T I O N N O. 1 3 3 3 8.

BE IT RESOLVED by the Common Council of the City of San Diego as follows:

That the Auditor be and he is hereby authorized to issue a Class "B" Restaurant Liquor License to R. J. Meining at No. 945 Fifth Street, subject to regulation by the Department of Police.

R E S O L U T I O N N O. 1 3 3 3 9.

BE IT RESOLVED by the Common Council of the City of San Diego as follows:

That the Auditor be and he is hereby authorized to issue the following licenses, subject to regulation by the Police Department:

Max Baranov, Auctioneer's, 955 Fifth Street, Auction at said location to last about thirty days.

James E. Lavelle, lunch stand at 5th and I Sts, as successor to Lucia Mungier at the same location.

James Riley, Free soldier's license peddle whetstones outside the congested district.

R E S O L U T I O N N O. 1 3 3 4 0.

BE IT RESOLVED by the Common Council of the City of San Diego as follows:

That Max Baranov be and he is hereby granted permission to conduct an auction sale at No. 955 Fifth Street to settle up a partnership business which operated the Diamond Palace, said auction to extend over a period of about thirty days, subject to regulation at all times by the San Diego Police Department.

I HEREBY CERTIFY that the above and foregoing are full, true and correct copies of Resolutions Nos. 13315, 13316, 13317, 13318, 13319, 13320, 13321, 13322, 13323, 13324, 13325, 13326, 13327, 13328, 13329, 13330, 13331, 13332, 13333, 13334, 13335, 13336, 13337,

13338, 13339 and 13340 of the resolutions of the City of San Diego, California, as adopted by the Common Council of said City on the 19th day of ^{MARCH} February, 1913.

Allen H. Wright,

City Clerk of the City of San Diego, California.

By Y. A. Jacques Deputy.

R E S O L U T I O N N O . 1 3 3 4 1 .

ACCEPTING THE BIDS OF CERTAIN BANKS FOR PORTIONS OF
THE MUNICIPAL BONDS VOTED MAY 7, 1912.

WHEREAS, on the 17th day of March, 1913, Blochman Banking Company offered to purchase \$20,000.00, face value of the Municipal Bonds authorized by the Special Election held in the City of San Diego on May 7, 1912, as appears by Document No. 60357, of the files in the City Clerk's office of said City; and,

San Diego Savings Bank offered to purchase \$30,000.00, face value of the Municipal Bonds authorized by said Special Election held in said City of San Diego on May 7, 1912, as appears by Document No. 60357, of the files in said City Clerk's office; and,

Merchants National Bank offered to purchase \$40,000.00, face value of the Municipal Bonds authorized by said Special Election held in said City of San Diego on May 7, 1912, as appears by Document No. 60358, of the files in said City Clerk's office; and,

Southern Trust and Savings Bank offered to purchase \$35,000.00, face value, of the Municipal Bonds authorized by said Special Election held in said City of San Diego on May 7, 1912, as appears by Document No. 60359, of the files in said City Clerk's office; and,

American National Bank offered to purchase \$30,000.00, face value, of the Municipal bonds authorized by said Special Election held in said City of San Diego on May 7, 1912, as appears by Document No. 60360, of the files in said City Clerk's office; and,

Citizens Savings Bank offered to purchase \$35,000.00, face value, of the Municipal Bonds authorized by said Special Election held in said City of San Diego on May 7, 1912, as appears by Document No. 60361, of the files in said City Clerk's office; and no better offers having been made, NOW THEREFORE,

BE IT RESOLVED, By the Common Council of the City of San Diego, as follows:

That the bid of each of the said several banks and banking company for portions of the issue of the Municipal Bonds of said City, voted May 7, 1912, is hereby accepted.

And in pursuance of the said bid of the said Merchants National Bank, there is hereby sold and set over unto the said Merchants National Bank, out of the Water Extension Fund Bonds of said City voted as aforesaid May 7, 1912, the following numbered bonds, namely: Numbers 11, 13, 20, 29, 38, 46, 55, 64, 73, 82, 91, 100, 109, 118, 127, 136, 145, 154, 163, 172, 181, 190, 199, 208, 217, 226, 235, 244, 253, 262, 271, 280, 289, 298, 307, 316, 325, 334, 343, 352, being forty (40) in all, of the denomination of \$1000.00 each.

And in pursuance of the said bid of the said Citizens Savings Bank, there is hereby sold and set over unto the said Citizens Savings Bank, out of the Water Extension Fund Bonds of said City, voted as aforesaid May 7, 1912, the following numbered bonds, namely: Numbers 12, 21, 30, 39, 48, 57, 66, 75, 84, 93, 102, 111, 120, 129, 138, 147, 156, 165, 174, 183, 192, 201, 210, 219, 228, 237, 246, 255, 263, 272, 281, 290, 299, 308, 317, being thirty-five (35) in all, of the denomination of \$1000.00 each.

And in pursuance of the said bid of the said American National Bank, there is hereby sold and set over unto the said American National Bank, out of the Water Extension Fund Bonds of said City, voted as aforesaid May 7, 1912, the following numbered bonds, namely: Numbers 22, 31, 40, 49, 58, 67, 76, 85, 94, 103, 112, 326, 335, 344; and there is hereby sold and set over unto the said American National Bank, out of the North and East Side Sewer Extension Fund Bonds, voted as aforesaid May 7, 1912, the following numbered bonds,

namely: Numbers 4, 7, 10, 13, 16, 19, 22, 25, 28, 31, 34, 37, 40, 43, 46, 49; being thirty (30) in all, of the denomination of \$1000.00 each.

And in pursuance of the said bid of the said Southern Trust and Savings Bank, there is hereby sold and set over unto the said Southern Trust and Savings Bank, out of the North and East Side Sewer Extension Fund Bonds of said City, voted as aforesaid May 7, 1912, the following numbered bonds, namely: Numbers 5, 8, 11, 14, 17, 20, 23, 26, 29, 32, 35, 38, 52, 55, 58, 61, 64, 67, 70, 73, 76, 79, 82, 85, 88, 91, 94, 97, 100, 103, 106, 109, 112, 115, 118, being thirty-five (35) in all, of the denomination of \$1000.00 each.

And in pursuance of the said bid of the said Blochman Banking Company, there is hereby sold and set over unto the said Blochman Banking Company, out of the North and East Side Sewer Extension Fund Bonds of said City, voted as aforesaid May 7, 1912, the following numbered bonds, namely: Numbers 41, 44, 47, 50, 53, 56, 59, 62, 65, 68, 71, 74, 77, 80, 83, 86, 89, 92, 95, 98, being twenty (20) in all, of the denomination of \$1000.00 each.

And in pursuance of the said bid of the said San Diego Savings Bank, there is hereby sold and set over unto the said San Diego Savings Bank, out of the North and East Side Sewer Extension Fund Bonds, of said City, voted as aforesaid May 7, 1912, the following numbered bonds, namely: Numbers 101, 104, 107; and there is hereby sold and set over unto the said San Diego Savings Bank, out of the Street Improvement Fund Bonds of said City, voted as aforesaid May 7, 1912, the following numbered bonds, namely: Numbers 4, 6, 8, 10, 12, 14, 16, 18, 20, 22, 24, 26, 28, 30, 32, 34, 36, 38, 40; being twenty-two (22) bonds of the denomination of \$1000.00 each; and there is hereby sold and set over unto the said San Diego Savings Bank, out of the Street Improvement Fund Bonds of said City, the following numbered bonds, namely: Numbers 5, 7, 9, 11, 13, 15, 17, 19, 21, 23, 25, 27, 29, 31, 33, 35, 37, 39, being eighteen (18) bonds, of the denomination of \$375.00 each.

On presenting the City Treasurer's receipt for the payments above specified, the City Clerk is hereby directed and empowered to deliver the said bonds as above specified to the said purchasers, as above named.

Passed and adopted by the said Common Council of the said City of San Diego, California, this 19th day of March, 1913, by the following vote, to-wit:

AYES---COUNCILMEN Adams, Fay, Sehon, Woods and Dodson.

NOES---NONE.

ABSENT-NONE.

A. E. Dodson,

President of the Common Council of the City of
San Diego, California.

I HEREBY CERTIFY that the above and foregoing Resolution was passed by the Common Council of the said City of San Diego, at the time and by the vote, above stated.

Allen H. Wright,

City Clerk of the City of San Diego, California, and Ex-Officio
Clerk of the Common Council of the City of San Diego.

(SEAL)

By W. E. Bartlett Deputy.

I HEREBY CERTIFY that the above and foregoing is a full, true and correct copy of Resolution No. 13341 of the resolutions of the City of San Diego, California, as adopted by the Common Council of said City on the 19th day of March, 1913.

Allen H. Wright,

City Clerk of the City of San Diego, California.

By Y. A. Jacques Deputy.

R E S O L U T I O N N O . 1 3 3 4 2.
 APPOINTING OFFICERS OF ELECTION PRECINCTS FOR
 GENERAL ELECTION TO BE HOLDEN APRIL 8th, 1913.

RESOLVED, By the Common Council of the City of San Diego, as follows:

The following named persons are hereby appointed as Boards of Election in the City of San Diego, for the General Election to be holden in said City on Tuesday, April 8th, 1913, namely:

FIRST PRECINCT.

Inspector - Edward T. Lockyer.
 Judge - W. G. Baker.
 Clerks - William T. Melbourne and John T. Handley.

SECOND PRECINCT.

Inspectors- J. Mills Boal and D. W. Rannells.
 Judges - James T. Rutherford and Perl Acton.
 Clerks - Sarah E. Barritt and Anna Helm.

THIRD PRECINCT.

Inspectors- G. Landweer and H. W. Clark.
 Judges - David C. Shively and Peter F. Vessels.
 Clerks - Emma E. Doty and Harriett E. S. Pease.

FOURTH PRECINCT.

Inspectors- Francis H. Whaley and James W. Parkinson.
 Judges - George Lyons and Thomas P. Getz.
 Clerks - Laura Stewart and Stella E. Weston.

FIFTH PRECINCT.

Inspectors- H. S. Cole and J. L. Hilliard.
 Judges - Henry Johnson and James A. Bowker.
 Clerks - Maria C. Cushman and Margaret Forsythe.

SIXTH PRECINCT.

Inspectors- Albert Roberts and H. H. Rose.
 Judges - Samuel A. Charpiot and Richard K. Crosky, Jr.
 Clerks - Inez E. Jennings and Helen W. Wetzell.

EIGHTH PRECINCT.

Inspectors- Lucius A. Stockwell and John C. Sanders.
 Judges - Earl S. Barr and L. Eugene Fuller.
 Clerks - Daisie G. Jenks and Lottie D. Heilman.

NINTH PRECINCT.

Inspectors- Edward E. Knight and George W. Simpson.
 Judges - Grover Muehleisen and Wilson W. Swain.
 Clerks - Mary E. Croghan and Dora A. Comstock.

TENTH PRECINCT.

Inspectors- Daniel Boyle and G. L. Wilson.
 Judges - Charles W. Schaeffer and William R. Spohn.
 Clerks - Jessie M. Colvert and Alice Mendenhall.

ELEVENTH PRECINCT.

Inspectors- Thomas A. Fleming and Frank V. Clayton.

Judges - Henry B. McAuliff and Frank S. Sessions.
 Clerks - Annie E. Brawner and Annie B. Sloane.

TWELVTH PRECINCT.

Inspectors- Lewis O. Glover and Frederick W. Elliott.
 Judges - Clark A. Blodgett and William J. Butler.
 Clerks - Laura I. Hinckley and Jessie M. Clough.

THIRTEENTH PRECINCT.

Inspectors- Columbus Wardlaw and Algernon S. Farley.
 Judges - Charles R. Dauer and B. E. Parker.
 Clerks - Anna L. Taylor and Mary H. Crowell.

FOURTEENTH PRECINCT.

Inspectors- Homer H. Sparks and Howard M. Cherry.
 Judges - Albert S. Tregea and Alexander H. Ross.
 Clerks - Mary E. Lancaster and Minnie M. Jaeger.

FIFTEENTH PRECINCT.

Inspectors- Ralph E. Chadwick and Bruce W. McHenry.
 Judges - Seely C. Gregory and George H. Garner.
 Clerks - Florence G. Arnold and Mable V. Kerr.

SIXTEENTH PRECINCT.

Inspectors- C. L. Hubbs and Seth C. Sandford.
 Judges - John E. Wansley and Walter Parkhurst.
 Clerks - Margaret G. Glascock and Mary S. White.

SEVENTEENTH PRECINCT.

Inspectors- Joseph Petit and Geo. D. Brown.
 Judges - Edward P. Pepoon and David G. Curtis.
 Clerks - Eva M. Coburn and Jessie S. Purrier.

EIGHTEENTH PRECINCT.

Inspectors- James C. LaPorte and Levi E. Tyler.
 Judges - Edgar Younkin and Delmar Stacy.
 Clerks - Ella W. Foote and Mary Maynard.

NINETEENTH PRECINCT.

Inspectors- Morton B. Card and George W. Duncan.
 Judges - Henry W. Stone and William G. Proper.
 Clerks - Roberta W. Winter and Mary F. DeLacour.

TWENTIETH PRECINCT.

Inspectors- Charles A. Holborn and W. Bryant.
 Judges - Oscar B. Schneider and Bessie I. Marks.
 Clerks - Lottie J. Works and Emma Bailey.

TWENTY-FIRST PRECINCT.

Inspectors- M. A. Vincent and Marcel S. Brust.
 Judges - John P. Burt and Charles W. Potter.
 Clerks - Eva Taylor and Lucy R. Redmond.

TWENTY-SECOND PRECINCT.

Inspectors- M. German and Edward Hohfeld.

Judges - Louis L. Smith and James A. Thomas.
 Clerks - Ella M. Loop and Myrtle M. Christian.

TWENTY-THIRD PRECINCT.

Inspectors- James F. Brooks and Roy J. Myars.
 Judges - Daniel E. Boone and Henry W. Wollgast.
 Clerks - Laura B. Hickman and Alla D. Hieatt.

TWENTY-FOURTH PRECINCT.

Inspectors- Gustav W. Jorres and Earl A. Garrettson.
 Judges - W. W. Whitson and Sydney J. Wines.
 Clerks - Gertrude LaTourette and Eva I. Devens.

TWENTY-FIFTH PRECINCT.

Inspectors- Frank S. Banks and Frank R. Kingman.
 Judges - Howard B. Crittenden and Homer W. Sumption.
 Clerks - Anna M. W. Connell and Katherine Steffens.

TWENTY-SIXTH PRECINCT.

Inspectors- Charles A. Rattray and Fred A. Shapley.
 Judges - Edward W. Toler and Algy E. Lillicrap.
 Clerks - Lue R. Middlebrook and Cora B. Deputy.

TWENTY-SEVENTH PRECINCT.

Inspectors- Rainsford W. Belding and N. H. Button.
 Judges - Collins Gillmore and Samuel F. Holcomb Jr.
 Clerks - Essie B. Parmelee and Edna H. Thieme.

TWENTY-EIGHTH PRECINCT.

Inspectors- Herman Hirth and Emil Schaffer.
 Judges - Samuel W. Hackett and Edgar E. White.
 Clerks - Julia L. Dodge and Jennie M. Jewell.

TWENTY-NINTH PRECINCT.

Inspectors- Charles Evert and A. G. Edwards.
 Judges - William J. Carr and Southard A. Hinckley.
 Clerks - Robert G. Johnston and Daniel A. Miller.

THIRTIETH PRECINCT.

Inspectors- Guy O. Glazier and Benjamin H. Haywood.
 Judges - Ada R. Jones and David H. Shogran.
 Clerks - Fanny Van Dieken and Lillian Wiseman.

THIRTY-FIRST PRECINCT.

Inspectors- Robert E. Smith and Llewelyn J. Allen.
 Judges - Frederick C. Foard and Scott A. Palmer.
 Clerks - Martha Shields and J. C. Rombold.

THIRTY-SECOND PRECINCT.

Inspectors- Edward M. Beall and Frederick A. Binney.
 Judges - Donald M. Parker and Edgar A. White.
 Clerks - Jesse A. Pomeroy and A. M. Turner.

THIRTY-THIRD PRECINCT.

Inspectors- Edwin J. Kobler and Orlan K. Bullard.

Judges - E. W. Ellis and Harry A. Schneider.
 Clerks - Elihu C. Sowle and Henry E. Mills, Jr.

THIRTY-FOURTH PRECINCT.

Inspectors- Fred Fanning and Harry W. Brolaski.
 Judges - Charles P. Clemmons and Loren C. Dana.
 Clerks - Adella Whipple and Sadie P. Ingle.

THIRTY-FIFTH PRECINCT.

Inspectors- Ezra G. Bradbury and M. W. Wilcox.
 Judges - Henry P. Lockwood and A. C. Mouser.
 Clerks - Harriet F. Taylor and Eli B. King.

THIRTY-SIXTH PRECINCT.

Inspectors- R. V. S. Warner and L. E. Allen.
 Judges - T. J. Johnson and F. P. Buck.
 Clerks - Franklin P. Reed and Edna F. Taylor.

THIRTY-SEVENTH PRECINCT.

Inspectors- Danville F. Jones and Charles A. Nagle.
 Judges - Walter C. Weitzel and Chas. A. Buss.
 Clerks - Frank E. Wadham and Frederick P. Westbrook.

THIRTY-EIGHTH PRECINCT.

Inspectors- Carey S. Alverson and William G. Barth.
 Judges - Matthias F. Heller and Frank S. Hartwell.
 Clerks - Asa B. Knoles and Eudell J. Miller.

THIRTY-NINTH PRECINCT.

Inspectors- Nelson C. Oakley and Charles H. Roberts.
 Judges - William R. Sybert and Ralph O. Cragin.
 Clerks - Edgar F. Clark and George L. Good.

FORTIETH PRECINCT.

Inspectors- O. A. Buckland and Norton M. Barnes.
 Judges - George C. Waterman and Samuel L. Morrison.
 Clerks - Frances E. Loomis and Grace J. Winn.

FORTY-FIRST PRECINCT.

Inspectors- David L. Marrs and Oakley M. Hall.
 Judges - Frank Teggart and Robert Lynn.
 Clerks - Herman Hertzbrun and Omer W. Sands.

FORTY-SECOND PRECINCT.

Inspectors- William L. Gould and Lester L. Cornwell.
 Judges - John C. Thompson and Charles F. Marker.
 Clerks - Jennie B. Blethen and Delle E. Artley.

FORTY-THIRD PRECINCT.

Inspectors- William B. Chilton and Charles P. Emblem.
 Judges - Martin O. Hall and Timothy C. Kilty.
 Clerks - Thos. I. Butler and Orton L. Wadsworth.

FORTY-FOURTH PRECINCT.

Inspectors- Moses M. Kaufman and John A. Crawford.

Judges - B. O. Bronson and August Bodewig.
 Clerks - Charles A. St. Clair and George E. Graver.

FORTY-FIFTH PRECINCT.

Inspectors- Daniel F. Curley and Walter N. Perrine.
 Judges - Sampson L. Ward and Jacob B. Philippi.
 Clerks - Clara O. Hudson and Annie M. Curley.

FORTY-SIXTH PRECINCT.

Inspectors- George Serell and Paul B. Gaudian.
 Judges - Addison D. Jordan and Pearl O. Young.
 Clerks - Thos. W. Smith and Charles O. Chappell.

FORTY-SEVENTH PRECINCT.

Inspectors- Sidney A. Smith and Henry Schwartz.
 Judges - Tunis Gordon and Joseph Mullender.
 Clerks - George McNeill and Samuel G. Snider.

FORTY-EIGHTH PRECINCT.

Inspectors- Daniel W. Hughes and Jennie Johnson.
 Judge - Walter Kinder.
 Clerk - Hom Teung.

FORTY-NINTH PRECINCT.

Inspectors- Walter Gerbrich and Charles Gerber.
 Judges - Adna D. Simons and William Paulson.
 Clerks - May E. Creelman and Kate J. Misner.

FIFTIETH PRECINCT.

Inspectors- John Schrimpl and Paul Hoff.
 Judges - Paul Labinsky and James O. Lyman.
 Clerks - Albert L. Taylor and Michael O'Reilly.

FIFTY-FIRST PRECINCT.

Inspectors- Henry K. Coon and James O'Donnell.
 Judges - Ernest Breitenstein and Jacob Baumer.
 Clerks - Adelbert C. Polhamus and Clarence R. Wadsworth.

FIFTY-SECOND PRECINCT.

Inspectors- Chauncey H. Payne and George E. Rodman.
 Judges - Charles R. Wright and Andrew J. Mason.
 Clerks - Daisy E. Claxton and Sarah J. Miller.

FIFTY-THIRD PRECINCT.

Inspectors- Theodore W. Hill and B. L. Rose.
 Judges - W. S. Clark and Louis A. Jackson.
 Clerks - Ida C. Moss and Mary Grable.

FIFTY-FOURTH PRECINCT.

Inspectors- James W. Allen and Harvey L. Christiance.
 Judges - Joseph C. Kneeshaw and William A. Menke.
 Clerks - John E. Murray and William E. Agard.

FIFTY-FIFTH PRECINCT.

Inspectors- George Ogden and Henry W. Wilcox.

Judges - John Morrissey and Louis L. Revai.
 Clerks - Michael Shea and Ira J. Gray.

FIFTY-SIXTH PRECINCT.

Inspectors- Benjamin F. Ingalls and George E. Bird.
 Judges - William T. Frye and John L. Hizar.
 Clerks - Lulu M. Ward and Alice Plumlee.

FIFTY-SEVENTH PRECINCT.

Inspectors- George L. Flagg and Duncan M. Hartman.
 Judges - Horace R. Bell and Rodney E. Luscomb.
 Clerks - Addie L. Hammack and Laura K. Flagg.

FIFTY-EIGHTH PRECINCT.

Inspectors- Aaron F. Baker and Frank C. Telson.
 Judges - Samuel M. Tyson and Lynn S. Whitmoyer.
 Clerks - Horace E. Gillespie and Ferdinand Rising.

FIFTY-NINTH PRECINCT.

Inspectors- David W. Frew and Ellsworth E. Hiatt.
 Judges - Chester Bidwell and Rudolph E. Trognitz.
 Clerks - Rudolph Schulte and William A. Olmsted.

SIXTIETH PRECINCT.

Inspector - Henry Lohman.
 Judge - Frank Fenton.
 Clerks - John Carlin and John W. Hohenbeck.

SIXTY-FIRST PRECINCT.

Inspectors- Joseph D. Woodruff and Max Stiller.
 Judges - Edwin L. Nash and Benjamin F. Chase.
 Clerks - Pearl Ratcliff and Effie M. Kissinger.

SIXTY-SECOND PRECINCT.

Inspectors- Nottley S. Hammack and Edward A. Powell.
 Judges - Howard A. Hunt and John M. Lee.
 Clerks - Fred E. Green and C. E. Foster.

SIXTY-THIRD PRECINCT.

Inspectors- Elmo G. Crabtree and Harry W. Powell.
 Judges - Robert Ross and Jesse Tate.
 Clerks - Florence W. Toll and Bertha G. Urquhart.

SIXTY-FOURTH PRECINCT.

Inspectors- Benjamin E. Campbell and Charles M. Bryan.
 Judges - C. M. Bross and Stephen French.
 Clerks - Thomas Ryan and Oscar L. Sewright.

SIXTY-FIFTH PRECINCT.

Inspectors- Philip P. Tischer and Oliver Smith.
 Judges - Frederick B. Hensley and George W. Walrod.
 Clerks - John M. Webster and John B. Tiffany.

SIXTY-SIXTH PRECINCT.

Inspectors- John C. Sachs and John V. Vanice.

Judges - Clyde L. Field and Otto Sippell.
 Clerks - Florence Mead and Jennie Colwell.

SIXTY-SEVENTH PRECINCT.

Inspectors- William F. Housh and Carl R. DeSchel.
 Judges - John N. Bontty and George B. Marshall.
 Clerks - Frank W. Thomas and Edward Gutwillig.

SIXTY-EIGHTH PRECINCT.

Inspectors- Harry B. Coffield and James F. Dowling.
 Judges - Maurice D. Adams and Fred W. Buggert.
 Clerks - Rudolph A. Pertzborn and Arthur G. Stacy.

SIXTY-NINTH PRECINCT.

Inspectors- Burton L. Forbes and John R. Harrington.
 Judges - E. E. P. Abbott and Daniel E. Shaffer.
 Clerks - Frank X. Winter and Henry H. Himebaugh.

SEVENTIETH PRECINCT.

Inspectors- John M. Cross and Elza Meeker.
 Judges - William Hult and Sidney E. Wyllis.
 Clerks - Adaline R. Voris and Nellie F. Hargrave.

SEVENTY-FIRST PRECINCT.

Inspectors- Charles R. Schoepfle and Marius H. Quitsow.
 Judges - Lee M. Puryear and James T. Weldon.
 Clerks - Alexander Potter and Stephen M. Brown.

SEVENTY-SECOND PRECINCT.

Inspectors- John W. Read and Frank J. Bugge.
 Judges - Henry M. Jeter and John H. Orcutt.
 Clerks - William R. Weckerly and William H. Rafferty.

SEVENTY-THIRD PRECINCT.

Inspectors- Simon W. Switzer and John C. Sullivan.
 Judges - Charles L. Tarr and Roy C. Wellington.
 Clerks - William P. Duncan and William B. Mediger.

Passed and adopted by the said Common Council of the said City of San Diego, California, this 19th day of March, 1913, by the following vote, to-wit:

AYES---COUNCILMEN Adams, Fay, Sehon, Woods and Dodson.

NOES---NONE.

ABSENT-NONE.

A. E. Dodson,
 President of the Common Council of the City of
 San Diego, California.

I HEREBY CERTIFY that the above and foregoing Resolution was passed by the Common Council of the said City of San Diego, at the time and by the vote, above stated.

Allen H. Wright,
 City clerk of the City of San Diego, California, and Ex-Officio
 Clerk of the Common Council of the City of San Diego.

(SEAL)

By W. E. Bartlett Deputy.

I HEREBY CERTIFY That the above and foregoing is a full, true and correct copy of Resolution No. 13242 of the resolutions of the City of San Diego, California, as adopted by

the Common Council of said City on the 19th day of March, 1913.

Allen H. Wright,

City Clerk of the City of San Diego, California.

By Y. A. Jacques Deputy.

RESOLUTION OF INTENTION NO. 13343.

Villa Terrace.

BE IT RESOLVED By the Common Council of the City of San Diego, California, that the public interest and convenience of said City require the closing up of that portion of Villa Terrace, in the City of San Diego, California, hereinafter mentioned; and,

BE IT FURTHER RESOLVED, that it is the intention of said Common Council to order the closing up of the east $7\frac{1}{2}$ feet and the west $7\frac{1}{2}$ feet of Villa Terrace, also known as Walker Street, between the south line of Myrtle Avenue and the north line of the 1400 acre public park.

That it is not deemed necessary that any land be taken therefor.

That the exterior boundaries of the district of lands in said City to be affected by said work and improvement, and to be assessed to pay the damages, costs and expenses thereof, are described as follows, to-wit:

Beginning at the point of intersection of the south line of Myrtle Avenue with the center line of the alley in block 71 of Park Villas; thence south along the center line of the alley in said block 71 to an intersection with the north line of the 1400 acre public park; thence west along the north line of said 1400 acre public park to an intersection with the center line of the alley in block 76 of Park Villas; thence north along the center line of the alley in said block 76 to an intersection with the south line of Myrtle Avenue; thence east along the south line of Myrtle Avenue to the point or place of beginning; excepting therefrom all public streets, roads, alleys, avenues and highways.

Said Park Villas being according to the official map thereof No. 438 filed in the office of the County Recorder of San Diego County, Cal.

That THE EVENING TRIBUNE, a daily newspaper published and circulated, and of general circulation, in the said City of San Diego, be and it is hereby designated as the newspaper in which the Street Superintendent of said City shall cause to be published, in the manner and form required by law, notice of the passage of this Resolution of Intention, and the said Street Superintendent is hereby directed to cause notices of the passage of this resolution to be posted in the manner and form required by law, and to cause a notice similar in substance to be published in said newspaper for a period of ten days in the manner required by law.

Passed and adopted by the said Common Council of the said City of San Diego, California, this 24th day of March, 1913, by the following vote, to-wit:

AYES---COUNCILMEN Adams, Fay, Schon, Woods and Dodson.

NOES---NONE.

ABSENT-NONE.

A. E. Dodson,

President of the Common Council of the City of
San Diego, California.

I HEREBY CERTIFY that the above and foregoing Resolution of Intention was passed by the Common Council of the said City of San Diego, at the time and by the vote above stated.

Allen H. Wright,

City Clerk of the City of San Diego, California, and Ex-Officio
Clerk of the Common Council of the said City of San Diego.

(SEAL)

By W. E. Bartlett Deputy.

I HEREBY CERTIFY that the above and foregoing is a full, true and correct copy of Resolution No. 13343 of the resolutions of the City of San Diego, California, as adopted by the Common Council of said City on the 24th day of March, 1913.

Allen H. Wright,
City Clerk of the City of San Diego, California.

By Y. A. Jacques Deputy.

R E S O L U T I O N N O . 1 3 3 4 4 .

PROVIDING FOR THE REPAYMENT TO CANDIDATES FOR NOMINATION
OF THE FILING FEE DEMANDED BY THE CITY CLERK.

BE IT RESOLVED, by the Common Council of the City of San Diego, as follows:

There is hereby appropriated out of the general fund of the City of San Diego, so much as may be necessary to repay to the following named persons, the filing fee of \$10.00, demanded and received from them for the use of the city as a condition to the filing of their petition for a place on the primary election ballot of March 25th, 1913, namely:

| | | |
|---------------------|-----------------------|--------------------|
| Jacob Beckel | Addison Morgan | John F. Greer |
| George W. Marston | William T. Neely | Louise C. Heilbron |
| Charles F. O'Neill | William H. Palmer | John L. Hizar |
| John R. Cothran | O. M. Schmidt | Hans Marquardt |
| Don M. Stewart | John L. Sehon | Myrtle McClure |
| J. S. Bachman | John Q. Symons | Helen M. McKee |
| Walter Barnes | Samuel T. Black | Gus T. Molina |
| Percy J. Benbough | James P. Cadman | Samuel T. Neely |
| Wm. H. Bentley | Charles L. Cass | F. E. Randall |
| John Campbell | Clarence S. Cooper | J. A. Reed |
| Richard J. Goodbody | L. A. Creelman | Frank C. Spalding |
| Otto Henckler | Idaline Dixon | John Stork |
| Geo. J. Magly | Eunice M. K. Eilerman | H. Van Dieken |
| Henry N. Manney | Albert W. Fenn | E. R. Watson |

To each of said persons \$10.00.

Passed and adopted by the said Common Council of the said City of San Diego, California, this 24th day of March, 1913, by the following vote, to-wit:

AYES---COUNCILMEN Adams, Fay, Woods and Dodson.

NOES---NONE

EXCUSED-COUNCILMAN Sehon.

ABSENT -NONE.

A. E. Dodson,

President of the Common Council of the City of
San Diego, California.

I HEREBY CERTIFY that the above and foregoing Resolution was passed by the Common Council of the said City of San Diego, at the time and by the vote, above stated.

Allen H. Wright,
City Clerk of the City of San Diego, California, and Ex-Officio
Clerk of the Common Council of the City of San Diego.

(SEAL)

By W. E. Bartlett Deputy.

I HEREBY CERTIFY that the above and foregoing is a full, true and correct copy of Resolution No. 13344 of the resolutions of the City of San Diego, California, as adopted by the Common Council of said City on the 24th day of March, 1913.

Allen H. Wright,

City Clerk of the City of San Diego, California.

By Y. A. Jacques Deputy.

RESOLUTION ORDERING WORK, NO. 13345.

Kite Street.

RESOLVED, by the Common Council of the City of San Diego, California, that the public interest and convenience of said City require the work hereinafter described to be done, and the time prescribed during which objections to said work and improvement might be made having expired, and no objection thereto having been made, and said Common Council hereby finding that no assessment is necessary therefor:

NOW, THEREFORE, the said Common Council hereby orders the following work to be done in said city, to-wit:

Closing up of the west twenty (20) feet of Kite Street, in said City, from a point fifty (50) feet north from the north line of Torrence Street to a point distant one hundred forty (140) feet north from the north line of Market Street.

And said portion of said Kite Street is hereby closed.

Passed and adopted by the said Common Council of the said City of San Diego, California, this 24th day of March 1913, by the following vote, to-wit:

AYES---COUNCILMEN Adams, Fay, Sehon, Woods and Dodson.

NOES---NONE.

ABSENT-NONE.

A. E. Dodson,

President of the Common Council of the City of
San Diego, California.

I HEREBY CERTIFY that the above and foregoing Resolution was passed by the Common Council of the said City of San Diego, at the time and by the vote, above stated.

Allen H. Wright,

City Clerk of the City of San Diego, California, and Ex-Officio
Clerk of the Common Council of the City of San Diego,

(SEAL)

By W. E. Bartlett Deputy.

I HEREBY CERTIFY that the above and foregoing is a full, true and correct copy of Resolution No. 13345 of the resolutions of the City of San Diego, California, as adopted by the Common Council of said City on the 24th day of March, 1913.

Allen H. Wright,

City Clerk of the City of San Diego, California.

By Y. A. Jacques Deputy.

RESOLUTION NO. 13346.

ACCEPTING THE BIDS OF CERTAIN BANKS FOR PORTIONS
OF THE MUNICIPAL BONDS VOTED MAY 7, 1912.

WHEREAS, on the 17th day of March, 1913, Blochman Banking Company offered to purchase \$20,000.00, face value, of the Municipal Bonds authorized by the Special Election held in the City of San Diego on May 7, 1912, as appears by Document No. 60357, of the files in the City Clerk's office of said City; and,

San Diego Savings Bank offered to purchase \$30,000.00, face value of the Municipal Bonds authorized by said Special Election held in said City of San Diego on May 7, 1912, as appears by Document No. 60356, of the files in said Clerk's office; and,

Merchants National Bank offered to purchase \$40,000.00, face value, of the Municipal Bonds authorized by said Special Election held in said City of San Diego on May 7, 1912, as

appears by Document No. 60358, of the files in said City Clerk's office; and,

Southern Trust and Savings Bank offered to purchase \$35,000.00, face value, of the Municipal Bonds authorized by said Special Election held in said City of San Diego on May 7, 1912, as appears by Document No. 60359, of the files in said City Clerk's office; and,

American National Bank offered to purchase \$30,000.00, face value, of the Municipal Bonds authorized by said Special Election held in said City of San Diego on May 7, 1912, as appears by Document No. 60360, of the files in said City Clerk's office; and,

Citizens Savings Bank offered to purchase \$35,000.00, face value, of the Municipal Bonds authorized by said Special Election held in said City of San Diego on May 7, 1912, as appears by Document No. 60361, of the files in said City Clerk's office; and no better offers having been made, NOW THEREFORE,

BE IT RESOLVED By the Common Council of the City of San Diego, as follows:

That the bid of each of the said several banks and banking company for portions of the issue of the Municipal Bonds of said City, voted May 7, 1912, is hereby accepted.

And in pursuance of the said bid of the said Merchants National Bank, there is hereby sold and set over unto the said Merchants National Bank, out of the Water Extension Fund Bonds of said City voted as aforesaid May 7, 1912, the following numbered bonds, namely: Numbers 11, 13, 20, 29, 38, 47, 56, 65, 74, 83, 92, 101, 110, 119, 128, 137, 146, 155, 164, 173, 182, 191, 200, 209, 218, 227, 236, 245, 254, 263, 272, 281, 290, 299, 308, 317, 326, 335, 344, 353, being forty (40) in all, of the denomination of \$1000.00 each.

And in pursuance of the said bid of the said Citizens Savings Bank, there is hereby sold and set over unto the said Citizens Savings Bank, out of the Water Extension Fund Bonds of said City, voted as aforesaid May 7, 1912, the following numbered bonds, namely: Numbers 12, 21, 30, 39, 48, 57, 66, 75, 84, 93, 102, 111, 120, 129, 138, 147, 156, 165, 174, 183, 192, 201, 210, 219, 228, 237, 246, 255, 264, 273, 282, 291, 300, 309, 318, being thirty-five (35) in all, of the denomination of \$1000.00 each.

And in pursuance of the said bid of the said American National Bank, there is hereby sold and set over unto the said American National Bank, out of the Water Extension Fund Bonds of said City, voted as aforesaid May 7, 1912, the following numbered bonds, namely: Numbers 22, 31, 40, 49, 58, 67, 76, 85, 94, 103, 112, 327, 336, 345; and there is hereby sold and set over unto the said American National Bank, out of the North and East Side Sewer Extension Fund Bonds, voted as aforesaid May 7, 1912, the following numbered bonds, namely: Numbers 4, 7, 10, 13, 16, 19, 22, 25, 28, 31, 34, 37, 40, 43, 46, 49; being thirty (30) in all, of the denomination of \$1000.00 each.

And in pursuance of the said bid of the said Southern Trust and Savings Bank, there is hereby sold and set over unto the said Southern Trust and Savings Bank, out of the North and East Side Sewer Extension Fund Bonds of said City, voted as aforesaid May 7, 1912, the following numbered bonds, namely: Numbers 5, 8, 11, 14, 17, 20, 23, 26, 29, 32, 35, 38, 52, 55, 58, 61, 64, 67, 70, 73, 76, 79, 82, 85, 88, 91, 94, 97, 100, 103, 106, 109, 112, 115, 118, being thirty-five (35) in all, of the denomination of \$1000.00 each.

And in pursuance of the said bid of the said Blochman Banking Company, there is hereby sold and set over unto the said Blochman Banking Company, out of the North and East Side Sewer Extension Fund Bonds of said City, voted as aforesaid May 7, 1912, the following numbered bonds, namely: Numbers 41, 44, 47, 50, 53, 56, 59, 62, 65, 68, 71, 74, 77, 80, 83, 86, 89, 92, 95, 98, being twenty (20) in all, of the denomination of \$1000.00 each.

And in pursuance of the said bid of the said San Diego Savings Bank, there is hereby sold and set over unto the said San Diego Savings Bank, out of the North and East Side Sewer Extension Fund Bonds of said City, voted as aforesaid May 7, 1912, the following numbered bonds, namely: Numbers 101, 104, 107; and there is hereby sold and set over unto the said

San Diego Savings Bank, out of the Street Improvement Fund Bonds of said City, voted as aforesaid May 7, 1912, the following numbered bonds, namely: Numbers 4, 6, 8, 10, 12, 14, 16, 18, 20, 22, 24, 26, 28, 30, 32, 34, 36, 38, 40; being twenty-two (22) bonds of the denomination of \$1000.00 each; and there is hereby sold and set over unto the said San Diego Savings Bank, out of the Street Improvement Fund Bonds of said City, the following numbered bonds, namely: Numbers 5, 7, 9, 11, 13, 15, 17, 19, 21, 23, 25, 27, 29, 31, 33, 35, 37, 39, 41, 43, being twenty (20) bonds, of the denomination of \$375.00 each; and there is hereby sold and set over unto the said San Diego Savings Bank, out of the Water Extension Fund Bonds of said City, voted as aforesaid May 7, 1912, the following numbered bond, namely, Number 46, being one (1) bond of the denomination of \$500.00.

On presenting the City Treasurer's receipt for the payments above specified, the City Clerk is hereby directed and empowered to deliver the said bonds as above specified to the said purchasers, as above named.

That certain resolution passed by the Common Council on the 19th day of March, 1913, and entitled, "Resolution No. 13341, Accepting the Bids of Certain Banks for Portions of the Municipal Bonds voted May 7, 1912," on account of a mistake in the numbering of certain of said bonds, is hereby repealed and set aside, and this resolution stands in place thereof.

Passed and adopted by the said Common Council of the said City of San Diego, California, this 24th day of March, 1913, by the following vote, to-wit:

AYES---COUNCILMEN Adams, Fay, Sehon, Woods and Dodson.

NOES---NONE.

ABSENT-NONE.

A. E. Dodson,

President of the Common Council of the City of
San Diego, California.

I HEREBY CERTIFY that the above and foregoing Resolution was passed by the Common Council of the said City of San Diego, at the time and by the vote, above stated.

Allen H. Wright,

City Clerk of the City of San Diego, California, and Ex-Officio
Clerk of the Common Council of the City of San Diego.

(SEAL)

By W. E. Bartlett Deputy.

I HEREBY CERTIFY that the above and foregoing is a full, true and correct copy of Resolution No. 13346 of the resolutions of the City of San Diego, California, as adopted by the Common Council of said City on the 24th day of March, 1913.

Allen H. Wright,

City Clerk of the City of San Diego, California.

By J. A. Jacques Deputy.

RESOLUTION NO. 13347.

BE IT RESOLVED by the Common Council of the City of San Diego as follows:

That Paul M. Jentsch be and he is hereby granted permission to install a gasoline storage tank for the Berlin Steam Dye House at No. 1412 Logan Avenue, in said City of San Diego, California, subject to the approval of the Fire Marshal.

RESOLUTION NO. 13348.

BE IT RESOLVED by the Common Council of the City of San Diego as follows:

That Schultheiss Bros Company be and it is hereby granted permission to install the following storage tanks, subject to regulation by the Fire Marshal:

For M. Starkey, a distillate storage tank on F Street, between Front and Union Streets.

For Starkey, a 250 gallon storage tank on Front and F Streets.

R E S O L U T I O N N O. 1 3 3 4 9.

BE IT RESOLVED by the Common Council of the City of San Diego as follows:

That R. H. Baker be and he is hereby granted permission to install a crude oil storage tank for the Southwestern Foundries Company at 1970 India Street, subject to the approval of the Fire Marshal.

R E S O L U T I O N N O. 1 3 3 5 0.

BE IT RESOLVED by the Common Council of the City of San Diego as follows:

That Arlan E. DeBurn be and he is hereby granted permission to install a gasoline storage tank for the Motor Cycle Shop, at No. 660 Tenth Street, subject to the approval of the Fire Marshal.

R E S O L U T I O N N O. 1 3 3 5 1.

BE IT RESOLVED by the Common Council of the City of San Diego as follows:

That the Ingle Mfg. Company be and it is hereby granted permission to install the following storage tanks, subject to the approval of the Fire Marshal.

A Distillate Storage Tank for the Baker Machine Shop, India and Grape Streets.

Distillate Storage Tank for Mrs. Manie, at 4th Street, between E & F Streets.

R E S O L U T I O N N O. 1 3 3 5 2.

BE IT RESOLVED by the Common Council of the City of San Diego as follows:

That H. G. Stiebel be and he is hereby granted permission to install a Gasoline storage tank at 1852 Fifth Street, subject to the approval of the Fire Marshal.

R E S O L U T I O N N O. 1 3 3 5 3.

BE IT RESOLVED by the Common Council of the City of San Diego as follows:

That J. W. Parkinson be and he is hereby granted permission to install a gasoline storage tank at the corner of Harney & San Diego Avenue, in North San Diego, California, subject to the approval of the Fire Marshal.

R E S O L U T I O N N O. 1 3 3 5 4.

BE IT RESOLVED by the Common Council of the City of San Diego as follows:

That Mrs. S. M. Lewis be and she is hereby granted permission to remove two eucalyptus trees on Fern Street between Elm and Date Street, on account of grading.

R E S O L U T I O N N O. 1 3 3 5 5.

BE IT RESOLVED by the Common Council of the City of San Diego as follows:

That H. F. Bittaker be and he is hereby granted permission to install a steam boiler at No. 1256 Fourth Street, subject to the approval of the Boiler Inspector.

R E S O L U T I O N N O. 1 3 3 5 6.

BE IT RESOLVED by the Common Council of the City of San Diego as follows:

That the San Diego Tire Works be and it is hereby granted permission to install a steam boiler at No. 1228 Fourth Street, subject to the approval of the Boiler Inspector.

R E S O L U T I O N N O. 1 3 3 5 7.

BE IT RESOLVED by the Common Council of the City of San Diego as follows:

That the Building Inspector be and he is hereby authorized to issue a permit to C. J. Novotny to attach a frame building on Lot B in Block 23 of Horton's Addition to the

south wall of the Fire Station said permit and the construction to be satisfactory to the Building Inspector.

R E S O L U T I O N N O . 1 3 3 5 8 .

BE IT RESOLVED by the Common Council of the City of San Diego as follows:

That Resolution of Intention No. 12238 of the Resolutions of the City of San Diego, California, in the matter of the grading of Park Boulevard from the north line of the City Park to the north line of El Cajon Avenue, adopted by the Common Council of said City on the 25th day of November, 1912, and all subsequent proceedings taken in said matter, be and they are hereby repealed.

R E S O L U T I O N N O . 1 3 3 5 9 .

BE IT RESOLVED by the Common Council of the City of San Diego as follows:

That Resolution of Intention No. 13230 for the sidewalking and curbing of Cleveland Avenue in said City of San Diego, between the north line of University Avenue and the north end of Cleveland Avenue, in front of the entire frontage on said Cleveland Avenue between said points, be and it is hereby repealed.

R E S O L U T I O N N O . 1 3 3 6 0 .

BE IT RESOLVED by the Common Council of the City of San Diego as follows:

That the City Engineer report the amount of sidewalking and curbing yet to be done on Twenty-fourth Street, from Eighth Street south.

R E S O L U T I O N N O . 1 3 3 6 1 .

BE IT RESOLVED by the Common Council of the City of San Diego as follows:

That the engineer submit elevations to establish the grade of California Street, between India and Henry Streets, in said City.

R E S O L U T I O N N O . 1 3 3 6 2 .

BE IT RESOLVED by the Common Council of the City of San Diego as follows:

That the Engineer submit elevations to establish the grade of Webster Avenue for its entire length in Park Villas, in said City.

R E S O L U T I O N N O . 1 3 3 6 3 .

BE IT RESOLVED by the Common Council of the City of San Diego as follows:

That the City Engineer be and he is hereby directed to submit a list of elevations to establish the grade on Myrtle Street, between the east line of Missouri Street and the east line of the City of San Diego.

R E S O L U T I O N N O . 1 3 3 6 4 .

BE IT RESOLVED by the Common Council of the City of San Diego as follows:

That the City Attorney inform the Common Council regarding the interest the City of San Diego may have in any right of way or easement in the wood stave pipe line leading from the Chollas Heights Reservoir to University Heights Reservoir through the Municipality of East San Diego, particularly that portion in Steiner Street, East San Diego.

R E S O L U T I O N N O . 1 3 3 6 5 .

BE IT RESOLVED by the Common Council of the City of San Diego as follows:

That the City Attorney cause a search to be made of the proper records to ascertain

whether or not the title of Block 155 of Middletown is vested in the City of San Diego.

R E S O L U T I O N N O. 1 3 3 6 6.

BE IT RESOLVED by the Common Council of the City of San Diego as follows:

That the Police Department be and it is hereby authorized to distribute the reward of \$25.00 which has been paid by the State of New Mexico, through Officer Hunter for the arrest and delivery of one Jacobo Flores, an escaped convict. One third of said \$25.00 to be deducted and credited to the Police Relief Association, and the remain^{ing} two thirds to be divided between Officers Boisseree and Thorp.

R E S O L U T I O N N O. 1 3 3 6 7.

BE IT RESOLVED by the Common Council of the City of San Diego as follows:

That the Chief of Police be and he is hereby authorized to issue Permit No. 7 to M. Nathan, who resides at 870 27th Street, to carry concealed a pistol or revolver, for his own protection only, said permit being for the year ending March 20th, 1914, under the provisions of Ordinance No. 4928 of the Ordinances of the City of San Diego, California.

R E S O L U T I O N N O. 1 3 3 6 8.

BE IT RESOLVED by the Common Council of the City of San Diego as follows:

That the Department of Water be and it is hereby authorized to install a Fire Hydrant at the intersection of Fort Stockton Drive and Hortensia Street.

R E S O L U T I O N N O. 1 3 3 6 9.

BE IT RESOLVED by the Common Council of the City of San Diego as follows:

That the Department of water be and it is hereby authorized to make the following extensions of mains, to-wit:

2" main in Saratogo Street, from E line of Ebers Street to lots 34 and 35, block 31 Ocean Beach Add. Approximately 300 feet. \$15.00 paid for cost installing 2" main in Saratogo St. for 150 ft.

2" main in 37th and "Y" Street to Lots 11 and 12, blk 4, Haines Add. Approx. 430 feet, \$30.00 paid on this extension.

2" main in Bay View Addition to serve lot 11, blk 6 Bay View Add. Approx. 1050 feet. as follows:

In Colusa St. from 125' S. S. L. Riley to 10' S. C. Gaines St.

Gaines St. from 10' W of E line of Colusa to 10' E. C. of Fresno St.

Fresno St. from 10' S. C. of Gaines St. to Lot 11, blk 6.

R E S O L U T I O N N O. 1 3 3 7 0.

BE IT RESOLVED by the Common Council of the City of San Diego as follows:

That the Auditor be and he is hereby authorized to issue a Retail Liquor License to Ben Hartwick at No. 1202 Fifth Street, as successor to Clarence Palmiter, subject to regulation by the Police Department.

R E S O L U T I O N N O. 1 3 3 7 1.

BE IT RESOLVED by the Common Council of the City of San Diego as follows:

That the Auditor be and he is hereby authorized to issue the following licenses, subject to regulation by the Police Department:

C. A. Quimby, transfer stand, 1450 National Avenue.

Ray Powell, " " 1st and "G" Streets.

F. Manning, free license peddle shoe laces for ten days.

G. C. Whitney " " " pencils, for " "

J. C. Walls, " " " needle books " thirty days.

RESOLUTION NO. 13372.

BE IT RESOLVED by the Common Council of the City of San Diego, as follows:

That the City Engineer is hereby directed to furnish the Common Council with a diagram of the property affected and benefited by the work and improvement on Fourth Street, in the City of San Diego, California, from the south line of University Avenue to the south line of Ivy Street, as particularly described in Resolution of Intention No. 11120 and to be assessed to pay the expenses thereof.

RESOLUTION NO. 13373.

BE IT RESOLVED by the Common Council of the City of San Diego, as follows:

That the City Engineer is hereby directed to furnish the Common Council with a diagram of the property affected and benefited by the work and improvement on A Street, in the City of San Diego, California, from the east line of Fourth Street to the west line of Fifth Street, as particularly described in Resolution of Intention No. 12188 and to be assessed to pay the expenses thereof.

RESOLUTION NO. 13374.

BE IT RESOLVED by the Common Council of the City of San Diego, as follows:

That the City Engineer is hereby directed to furnish the Common Council with a diagram of the property affected and benefited by the work and improvement on Washington Street, in the City of San Diego, California, from the east line of Fifth Street to the west line of Hawk Street, as particularly described in Resolution of Intention No. 11958 and to be assessed to pay the expenses thereof.

RESOLUTION NO. 13375.

BE IT RESOLVED by the Common Council of the City of San Diego, as follows:

That the City Engineer is hereby directed to furnish the Common Council with a diagram of the property affected and benefited by the work and improvement on Hawk Street, in the City of San Diego, California, from the north line of Washington Street to the south line of Lewis Street produced east, as particularly described in Resolution of Intention No. 11659 and to be assessed to pay the expenses thereof.

RESOLUTION NO. 13376.

BE IT RESOLVED by the Common Council of the City of San Diego as follows:

That the City Treasurer be instructed to refund the amount of Two Dollars and fifty cents (\$2.50) to C. R. Parsell for claim assigned to him by W. J. Colvin. The latter paid Two Dollars and fifty cents (\$2.50) for journeyman plumber's examination fee on January 24th 1913 as per receipt No. 10 of the Plumbing Board of Examiners. Being called away on account of sickness, W. J. Colvin could not take said examination.

RESOLUTION NO. 13377.

BE IT RESOLVED by the Common Council of the City of San Diego as follows:

That the sum of \$2.00 be and it is hereby authorized to be refunded to J. L. Denver, 2304- 30th St. on Wiring Permit #7650, a/c work never done.

R E S O L U T I O N N O . 1 3 3 7 8 .

BE IT RESOLVED by the Common Council of the City of San Diego as follows:

That the following appointments be and hereby are authorized in the Department of Water, same to take effect April 1, 1913;

John A. Carrieri, Laborer; V. B. Peters, Laborer.

R E S O L U T I O N N O . 1 3 3 7 9 .

BE IT RESOLVED, By the Common Council of the City of San Diego, as follows:

That the diagram submitted by the City Engineer on March 20th, 1913, of the property affected or benefited by the construction of the following cement concrete cross walks in the district bounded by the south line of Meade Street and the north line of Adams Avenue; the west line of Park Boulevard, and the west line of Maryland Street, in University Heights, in the city of San Diego, California, as described in Resolution of Intention No. 12136, adopted by the Common Council of the City of San Diego, on November 11th, 1912, and to be assessed to pay the expense of the said work, be, and the same is hereby approved by the Common Council of the city of San Diego, and the Clerk of the Common Council is hereby directed to certify to the fact and date of such approval, and he is also directed to deliver the said diagram so approved to the Superintendent of Streets of said city.

I HEREBY CERTIFY that the above and foregoing are full, true and correct copies of Resolutions Nos. 13347, 13348, 13349, 13350, 13351, 13352, 13353, 13354, 13355, 13356, 13357, 13358, 13359, 13360, 13361, 13362, 13363, 13364, 13365, 13366, 13367, 13368, 13369, 13370, 13371, 13372, 13373, 13374, 13375, 13376, 13377, 13378 and 13379 of the City of San Diego, California, as adopted by the Common Council of said City on the 24th day of March, 1913.

Allen H. Wright,

City Clerk of the City of San Diego, California.

By Y. A. Jacques Deputy.

R E S O L U T I O N N O . 1 3 3 8 0 .

GRANTING PERMISSION TO C. L. HYDE CONSTRUCTION COMPANY TO
GRADE PORTION OF VILLA TERRACE BY PRIVATE CONTRACT.

BE IT RESOLVED By the Common Council of the City of San Diego, as follows:

That in pursuance of a petition therefor, as contained in Document No. 59930, on file in the office of the City Clerk of said City, C. L. Hyde Construction Company is hereby granted permission to grade Villa Terrace, from the south line of University Avenue to the north line of the 1400 acre public park, in the City of San Diego, California, to a uniform width of fifty feet, being twenty-five feet on each of the center line of said street. That said street shall be graded to the official grade thereof, according to the specifications therefor contained in Ordinance No. 3510 of the ordinances of said City, by private contract, at the expense of said C. L. Hyde Construction Company.

In case any electric poles or apparatus, or any public service pipes or conduits are encountered in the course of such private improvement, the person making such improvement shall serve notice upon the person, company or corporation owning or controlling such public utilities, to lower, remove or protect the same before such private improvement shall be made.

Provided, that as a part of said work, said C. L. Hyde Construction Company shall construct and install sufficient and proper fences, guards and barriers to safeguard said street, and shall also construct all necessary conduits, drains, pipes, catch-basins and gutters for the proper drainage of said street, between said points.

That all of said work shall be done under the direction and to the satisfaction of the Superintendent of Streets of said City, and all surplus dirt shall be deposited at the

places designated by said Superintendent of Streets.

That said work shall be commenced on or before the 1st day of April, 1913, and shall be fully completed on or before the 1st day of, June, 1913.

Passed and adopted by the said Common Council of the said City of San Diego, California, this 26th day of March, 1913, by the following vote, to-wit:

AYES---COUNCILMEN Adams, Fay, Sehon, Woods and Dodson.

NOES---NONE.

ABSENT-NONE.

A. E. Dodson,

President of the Common Council of the City of
San Diego, California.

I HEREBY CERTIFY that the above and foregoing Resolution was passed by the Common Council of the said City of San Diego, at the time and by the vote above stated.

Allen H. Wright,

City Clerk of the City of San Diego, California, and Ex-Officio
Clerk of the Common Council of the Said City of San Diego.

(SEAL)

By W. E. Bartlett Deputy.

I HEREBY CERTIFY that the above and foregoing is a full, true and correct copy of Resolution No. 13380 of the resolutions of the City of San Diego, California, and as adopted by the Common Council of said City on the 26th day of March, 1913.

Allen H. Wright,

City Clerk of the City of San Diego, California.

By Y. A. Jacques Deputy.

RESOLUTION OF AWARD NO. 13381.

Sixth Street and A Street.

RESOLVED, that the Common Council of the City of San Diego, California, having in open session on the 10th day of March, 1913, opened, examined and publicly declared all sealed proposals or bids offered for doing the following work, to-wit:

The grading, to the official grade thereof, of the following streets in said City of San Diego, California, to-wit:

SIXTH STREET, for the entire width of said street, from property line to property line, from the north line of B Street to the south line of the 1400 acre public park, including the entire width and length of the intersections of said Sixth Street with all cross streets, between said points, (excepting a strip of land fourteen feet wide on the west side of Sixth Street, between the south line of Beech Street and the south line of the 1400 acre public park already graded to the official grade); and,

A STREET, for the entire width of said street, from property line to property line, from the east line of Fifth Street to the west line of Seventh Street, (excepting the intersection of said A Street with Sixth Street).

Said grading of said streets, between the points hereinbefore mentioned, shall be done according to the specifications therefor contained in Ordinance No. 3510 of the ordinances of said City, and according to, and as shown upon the plans and drawings contained in Document No. 57191, on file in the office of the City Clerk of said City, and copies of which are on file in the office of the City Engineer of said City.

Also, as a part of said work, the construction of cement concrete sidewalks and cement concrete curbing on both sides of the said Sixth Street, from the north line of B Street to the south line of the 1400 acre public park, including the returns at the intersections of said Sixth Street with all cross streets, between said points, (excepting the

sidewalks and curbing on the west side of said Sixth Street, from the north line of Beech Street to the south line of the 1400 acre public park, and also excepting the returns at the northwest and southwest corners of the intersections of said Sixth Street with Beech Street, and also excepting the returns at the northwest and southwest corners of the intersection of said Sixth Street with Cedar Street); and,

Also, as a part of said work, the construction of cement concrete sidewalks and cement concrete curbing on both sides of the said A Street, from the east line of Fifth Street to the west line of Seventh Street, (excepting the intersection of said A Street with Sixth Street.

Said sidewalks and curbing to be constructed according to the specifications therefor contained in Ordinance No. 4860 of the ordinances of said City, and according to, and as shown upon the plans, drawings and typical cross-sections contained in said Document No. 57191.

Also, as a part of said work, the construction in the said Sixth Street, between the north line of B Street and the center line of Beech Street, of a six-inch vitrified clay sewer pipe line, the same to be connected at each of its terminals with the sewer already in, together with three man-holes and all appertaining structures, and also fourteen four-inch sewer laterals; according to the specifications therefor, and as shown upon, the plans, drawings and typical cross-sections contained in said Document No. 57191.

All of said plans, drawings and typical cross-sections and specifications contained in said Document No. 57191, and said specifications contained in said Ordinances No. 3510 and No. 4860, are, by reference thereto, incorporated herein and made a part hereof.

All of said work is to be done under the "Street Improvement Act of 1909."

The said Common Council hereby rejects all of said proposals or bids except the next herein mentioned, and hereby awards the contract for said work to the lowest, responsible bidder, to-wit: to M. D. GOODBODY, at the prices specified in his bid for said work, on file in the office of the Clerk of said City, to-wit: Excavation, per cubic yard, 47 cents; embankment, per cubic yard, 1 cent; cement sidewalk, per square foot, 12 cents; cement curb, per lineal foot, 37 cents; manholes, \$43.00 each; six-inch sewers, per lineal foot, 71 cents; four-inch sewer laterals, per lineal foot, 69 cents.

The City Clerk is hereby directed to serve written notice upon the said M. D. Goodbody, the bidder depositing the said lowest, responsible bid, that the contract has been awarded to him for the doing of said work.

Said contractor shall enter into a contract with the City to do said work within ten days after written notice that the contract has been awarded to him; and said Common Council does hereby require and fix the sum of \$2842.00 as the penal sum of the undertaking to be given for the faithful performance of the contract for the doing of said work; and said contractor shall also furnish a material and labor bond as required by law.

That the contract for such work shall provide that the work must be commenced within twenty days after the contractor receives written notice from the Superintendent of Streets that there is sufficient money in the special fund devoted to the proposed improvement to pay the contract price, and completed within 150 days from the date he receives said written notice.

Passed and adopted by the said Common Council of the said City of San Diego, California, this 26th day of March, 1913, by the following vote, to-wit:

AYES---COUNCILMEN Adams, Fay, Sehon, Woods and Dodson.

NOES---NONE.

ABSENT-NONE.

A. E. Dodson,

President of the Common Council of the City of
San Diego, California.

The foregoing Resolution of Award was thereupon approved by the said Common Council of the said City of San Diego, California, this 26th day of March, 1913, by the following vote, to-wit:

AYES---COUNCILMEN Adams, Fay, Sehon, Woods and Dodson.

NOES---NONE.

ABSENT-NONE.

being a three-fourths vote of said Common Council.

A. E. Dodson,

President of the Common Council of the City of
San Diego, California.

I HEREBY CERTIFY that the above and foregoing is a full, true and correct copy of Resolution No. 13381 of the resolutions of the City of San Diego, California, as adopted by the Common Council of said City on the 26th day of March, 1913.

Allen H. Wright,

City Clerk of the City of San Diego, California.

By Y. A. Jacques Deputy.

R E S O L U T I O N N O . 1 3 3 8 2 .

AUTHORIZING THE EXECUTION OF A CONTRACT FOR THE IMPROVEMENT
OF SIXTH STREET, FROM B STREET TO THE PARK, AND OF "A" STREET,
FROM FIFTH STREET TO SEVENTH STREET, IN THE CITY OF SAN DIEGO,
CALIFORNIA.

WHEREAS, the Common Council of said City has by Resolution No. 12870, heretofore ordered the following work and improvements to be done and made upon Sixth Street and A Street, in the City of San Diego, California, to-wit:

The grading, to the official grade thereof, of the following streets, in said City of San Diego, California, to-wit:

SIXTH STREET, for the entire width of said street, from property line to property line, from the north line of B Street to the south line of the 1400 acre public park, including the entire width and length of the intersections of said Sixth Street with all cross streets, between said points, (excepting a strip of land fourteen feet wide on the west side of said Sixth Street, between the south line of Beech Street and the south line of the 1400 acre public park, already graded to the official grade); and,

A STREET, for the entire width of said street, from property line to property line, from the east line of Fifth Street to the west line of Seventh Street, (excepting the intersection of said A Street with Sixth Street).

Said grading of said streets, between the points hereinbefore mentioned, shall be done according to the specifications therefor contained in Ordinance No. 3510 of the ordinances of said City, and according to, and as shown upon the plans and drawings contained in Document No. 57191, on file in the office of the City Clerk of said City, and copies of which are on file in the office of the City Engineer of said City.

Also as a part of said work, the construction of cement concrete sidewalks and cement concrete curbing on both sides of the said Sixth Street, from the north line of B Street to the south line of the 1400 acre public park, including the returns at the intersections of said Sixth Street with all cross streets, between said points, (excepting the sidewalks and curbing on the west side of said Sixth Street, from the north line of Beech Street to the south line of the 1400 acre public park, and also excepting the returns at the northwest and

southwest corners of the intersection of said Sixth Street with Beech Street, and also excepting the returns at the northwest and southwest corners of the intersection of said Sixth Street with Cedar Street); and,

Also, as a part of said work, the construction of cement concrete sidewalks and cement concrete curbing on both sides of the said A Street, from the east line of Fifth Street to the west line of Seventh Street, (excepting the intersection of said A Street with Sixth Street).

Said sidewalks and curbing to be constructed according to the specifications therefor contained in Ordinance No. 4860 of the ordinances of said City, and according to, and as shown upon the plans, drawings and typical cross-sections contained in said Document No. 57191.

Also, as a part of said work, the construction in the said Sixth Street, between the north line of B Street and the center line of Beech Street, of a six-inch vitrified clay sewer pipe line, the same to be connected at each of its terminals with the sewer already in, together with three man-holes and all appertaining structures, and also fourteen four-inch sewer laterals; according to the specifications therefor, and as shown upon the plans, drawings and typical cross-sections contained in said Document No. 57191.

All of said plans, drawings and typical cross-sections and specifications contained in said Document No. 57191, and said specifications contained in said Ordinance No. 3510 and No. 4860, are, by reference thereto incorporated herein and made a part hereof.

AND WHEREAS, under the Street Improvement Act of 1909, said Common Council did by Resolution No. 13381 duly award the contract for doing said work to M. D. Goodbody, the lowest, responsible bidder therefor, after notice inviting bids and specifications duly given, posted and published according to law and the order of the Common Council, NOW THEREFORE,

BE IT RESOLVED, By the Common Council of the City of San Diego, as follows:

That said Common Council be, and it is hereby authorized to make and execute, over at least a majority of the signatures of its members, a contract with said M. D. Goodbody for the doing of the above mentioned work particularly described in said Resolution of Award; that such contract must provide that the work must be done under the supervision of the City Engineer of said City, and that no work will be paid for until it has been accepted by the Common Council; that the work must be commenced within twenty days after the contractor receives written notice from the Superintendent of Streets of said City that there is sufficient money in the special fund devoted to said work to pay the contract price thereof, and completed within 150 days from the date after he receives said written notice.

Passed and adopted by the said Common Council of the said City of San Diego, California, this 26th day of March, 1913, by the following vote, to-wit:

AYES---COUNCILMEN Adams, Fay, Sehon, Woods and Dodson.

NOES---NONE.

ABSENT-NONE.

A. E. Dodson,

President of the Common Council of the City of
San Diego, California.

I HEREBY CERTIFY that the above and foregoing Resolution was passed by the Common Council of the said City of San Diego, at the time and by the vote, above stated.

Allen H. Wright,

City Clerk of the City of San Diego, California, and Ex-Officio
Clerk of the Common Council of the City of San Diego.

(SEAL)

By W. E. Bartlett Deputy.

I HEREBY CERTIFY that the above and foregoing is a full, true and correct copy of Resolution No. 13382 of the resolutions of the City of San Diego, California, as adopted by the Common Council of said City on the 26th day of March, 1913.

Allen H. Wright,

City Clerk of the City of San Diego, California.

By Y. A. Jacques Deputy.

R E S O L U T I O N N O. 1 3 3 8 3.

BE IT RESOLVED By the Common Council of the City of San Diego, as follows:

Said Common Council hereby finds that that certain map, entitled, "Fort Stockton Heights No. 2, being a Resubdivision of Block 532 of Old San Diego, San Diego, California. A. P. McCarton, Civil Engineer." is made in the manner and form prescribed by law, and conforms to the surrounding surveys; and that said map and the subdivision of land shown thereon is hereby allowed; and said Common Council hereby accepts on behalf of the public an easement six feet in width across the back end of each lot in said subdivision for the purpose of public utilities. And said easement is hereby declared to be a public easement, and dedicated to the public use.

The Clerk of said City is hereby authorized and directed to endorse upon said map, as and for the act of this Common Council, that said easement is accepted on behalf of the public as hereinbefore stated.

Passed and adopted by the said Common Council of the said City of San Diego, California, this 26th day of March, 1913, by the following vote, to-wit:

AYES---COUNCILMEN Adams, Fay, Sehon, Woods and Dodson.

NOES---NONE.

ABSENT-NONE.

A. E. Dodson,

President of the Common Council of the City of San Diego, California.

I HEREBY CERTIFY that the above and foregoing Resolution was passed by the Common Council of the said City of San Diego, at the time and by the vote, above stated.

Allen H. Wright,

City Clerk of the City of San Diego, California, and Ex-Officio
Clerk of the Common Council of the City of San Diego.

(SEAL)

By W. E. Bartlett Deputy.

I HEREBY CERTIFY that the above and foregoing is a full, true and correct copy of Resolution No. 13383 of the resolutions of the City of San Diego, California, as adopted by the Common Council of said City on the 26th day of March, 1913.

Allen H. Wright,

City Clerk of the City of San Diego, California.

By Y. A. Jacques Deputy.

R E S O L U T I O N N O. 1 3 3 8 4.

BE IT RESOLVED, By the Common Council of the City of San Diego, as follows:

That the Department of Finance of the City of San Diego be, and he is hereby authorized to advertise for bids for the furnishing to the City of San Diego, of certain cast iron water pipe, in accordance with the specifications for such pipe set out in Document No. 60623, on file in the office of the City Clerk of the City of San Diego, California, the purchase of said pipe having been authorized by the special election, held in the City of San Diego, on the Seventh Day of May, A. D. 1912.

R E S O L U T I O N N O. 1 3 3 8 5.

BE IT RESOLVED by the Common Council of the City of San Diego as follows:

Percival E. Woods, member of the Common Council of the City of San Diego, is hereby granted a leave of absence from the City of San Diego and from the State of California, commencing April 14, 1913, and continuing to May 5th, 1913. This leave of absence is granted upon his request.

R E S O L U T I O N N O. 1 3 3 8 6.

BE IT RESOLVED by the Common Council of the City of San Diego as follows:

THAT the City Treasurer be instructed to reimburse the sum of One Dollar and Twenty-five Cents, (\$1.25) To Arnold Co., for plumbing Permit #955, which they took out by mistake March 13, 1913. Permit #903, issued March 10, 1913, covered the same job.

R E S O L U T I O N N O. 1 3 3 8 7.

BE IT RESOLVED by the Common Council of the City of San Diego as follows:

That the Department of Water be and hereby is authorized to refund to F. V. Slocum the sum of \$15.00 on account of duplicated service order as per Water Department Refund Order No. 19.

R E S O L U T I O N N O. 1 3 3 8 8.

BE IT RESOLVED by the Common Council of the City of San Diego as follows:

That the Department of Water be and hereby is authorized to refund to R. Wueste, Supervisor of said department, the sum of \$10.95, on account of expenses incurred in connection with the impounding system.

R E S O L U T I O N N O. 1 3 3 8 9.

BE IT RESOLVED by the Common Council of the City of San Diego as follows:

That the majority of the members of the Common Council of the City of San Diego is hereby authorized to enter into a lease with the LaJolla Country Club, for Pueblo Lot Twelve Hundred and Eighty-Four (1284) of the Pueblo Lands of the City of San Diego, for the term of three (3) years from the 25th day of March, 1913.

R E S O L U T I O N N O. 1 3 3 9 0.

BE IT RESOLVED by the Common Council of the City of San Diego as follows:

That the City Engineer recommend a suitable manner to take care of the water that drains into the alley in the block bounded by Logan and National Avenues and 16th Street.

R E S O L U T I O N N O. 1 3 3 9 1.

BE IT RESOLVED by the Common Council of the City of San Diego as follows:

That the Department of Finance, Ways & Means be and it is hereby authorized to receive bids, and thereupon proceed to repair the stairs in the City Hall, said work to be done under the supervision of the Building Inspector.

R E S O L U T I O N N O. 1 3 3 9 2.

BE IT RESOLVED by the Common Council of the City of San Diego as follows:

That the City Attorney report to this Council whether or not the City of San Diego is required by the terms of the easement whereby said City is granted permission to install a wood stave pipe line leading from the Chollas Heights Reservoir to the University Heights Reservoir, to maintain said pipe line in a more perfect condition than it has been heretofore

maintained, and whether or not the City of East San Diego has the right to pave the streets over said pipe line; and whether or not the City of San Diego has the right to remove, relay, alter or repair said pipe line. This opinion to be supplemental to one already given along the same lines as the one now requested.

R E S O L U T I O N N O. 1 3 3 9 3.

BE IT RESOLVED by the Common Council of the City of San Diego as follows:

That H. G. Fenton be and he is hereby granted permission to do blasting on D Street, between 26th and 31st Streets, in connection with the grading of said D Street, subject to the usual regulations.

R E S O L U T I O N N O. 1 3 3 9 4.

BE IT RESOLVED by the Common Council of the City of San Diego as follows:

That the Superintendent of Streets and Public Buildings of the City of San Diego, California; be and he is hereby authorized to locate waste-paper boxes as follows:

One in each block, on either side of the street; the boxes to be set close to the light posts in order to get connection with the wires.

R E S O L U T I O N N O. 1 3 3 9 5.

BE IT RESOLVED by the Common Council of the City of San Diego as follows:

That the Auditor be and he is hereby authorized to issue the following licenses, subject to regulation by the Police Department.

C. C. Frownfelter, Auto stand on 2nd, Bet. "C" and "D" Sts. Machine Number 5683 California.

C. W. Grice, Auto Stand at 950 Third St, one car.

Chas. E. Perhan, sell merchandise on Sts until April 30, 1913.
David A. Garra, Pool Hall, No. 239 F Street, one table.

Will Proper, selling mending cement.

L. Lester, Soldier's free license peddle merchandise on the Streets.

I HEREBY CERTIFY that the above and foregoing are full, true and correct copies of Resolutions Nos. 13384, 13385, 13386, 13387, 13388, 13389, 13390, 13391, 13392, 13393, 13394 and 13395 of the resolutions of the City of San Diego, California, as adopted by the Common Council of said City on the 26th day of March, 1913.

Allen H. Wright,

City Clerk of the City of San Diego, California.

By Y. A. Jacques Deputy.

R E S O L U T I O N N O. 1 3 3 9 6.

BE IT RESOLVED, By the Common Council of the City of San Diego, as follows:

WHEREAS, the Clerk has presented to this Common Council for canvassing the returns from the several election precincts of the City of San Diego, beginning with the First Election Precinct and finishing with the Seventy-third Election Precinct, from the Municipal Primary Election held on the 25th day of March, 1913; and,

WHEREAS, this Common Council has found that said returns were in proper form, signed and sealed, and has made a canvass thereof, according to law, NOW BE IT

RESOLVED, that the following are the nominees for the several offices for which candidates were voted upon at said election, to-wit:

For Mayor: George W. Marston and Charles F. C'Neall.

For City Treasurer: John R. Cothran and Don M. Stewart.

For Members of the Common Council: Percy J. Benbough, Richard J. Goodbody, Henry

N. Manney, O. M. Schmidt, John L. Sehon and John Q. Symons.

For Members of the Board of Education: Samuel T. Black, Louise C. Heilbron, Hans Marquardt, Helen M. McKee, Frank C. Spalding and E. R. Watson.

AND BE IT FURTHER RESOLVED, that the City Clerk be, and he is hereby directed to publish the result of the canvass of said returns in the daily papers of the said City.

I HEREBY CERTIFY that the above and foregoing is a full, true and correct copy of Resolution No. 13396 of the resolutions of the City of San Diego, California, as adopted by the Common Council of said City on the 27th day of March, 1913.

Allen H. Wright,

City Clerk of the City of San Diego, California.

By Y. A. Jacques Deputy.

RESOLUTION ORDERING WORK NO. 13397.

Thorn Street.

RESOLVED BY the Common Council of the City of San Diego, California, that the public interest and convenience of said City require that the street work hereinafter described be done, and therefore the said Common Council hereby orders the following street work to be done, to-wit:

The grading, to the official grade thereof, of Thorn Street, in said City, for the entire width of said street, from property line to property line, from the east line of 30th Street to the west line of 32nd Street, including the entire width and length of the intersection of said Thorn Street with 31st Street, (excepting the intersection of said Thorn Street with Grim Street and Herman Avenue), according to the specifications therefor contained in Ordinance No. 3510 of the ordinances of said City, and according to, and as shown upon, the plans and drawings contained in Document No. 57598, on file in the office of the City Clerk of said City, and copies of which are on file in the office of the City Engineer of said City.

And also, as a part of said work, the construction across the said Thorn Street, between Grim Street and 31st Street, of one twelve-inch cement pipe culvert and its accessories; also two concrete catch-basins, and two ten-inch cement pipes leading from said catch-basins into said culvert; according to the specifications therefor, and as shown upon the plans, drawings and typical cross-sections contained in said Document No. 57598.

All of said plans, drawings and typical cross-sections and specifications contained in said Document No. 57598, and said specifications contained in said Ordinance No. 3510, are, by reference thereto, incorporated herein and made a part hereof.

The costs and expenses of said work and improvement are to be assessed upon the district which is more particularly described in Resolution of Intention No. 12772, on file in the office of the City Clerk of said City.

For further particulars, and a description of said assessment district, reference is hereby made to said Resolution of Intention No. 12772.

The said Common Council determined that serial bonds bearing interest at the rate of seven per cent. per annum shall be issued to represent assessments of twenty-five dollars or over for the cost of said work or improvement. Said serial bonds shall extend over a period ending ten years from their date, and an even annual proportion of the principal sum thereof shall be payable by coupon, on the second day of January, every year after their date, until the whole is paid, and the interest shall be payable semi-annually, by coupon, on the second days of January and July, respectively, of each year, at the rate of seven per cent. per annum on all sums unpaid, until the whole of said principal and interest are paid. Said bonds shall be issued in accordance with the provisions of an Act of the Legislature of the

State of California, entitled, "An Act to Provide a System of Street Improvement Bonds to Represent Certain Assessments for the Cost of Street Work and Improvement Within Municipalities, and also for the Payment of such Bonds," approved February 27th, 1893, and of all acts supplementary thereto, or amendatory thereof. And said Common Council determined that said serial bonds shall be issued to represent the expenses of said work or improvement.

The EVENING TRIBUNE, a daily newspaper published and circulated and of general circulation in said City of San Diego, is hereby designated as the newspaper in which this Resolution Ordering Work, and the notice of said work inviting sealed proposals for doing the same, shall be published, in the manner and form, and by the persons required by law.

The Clerk of the said City of San Diego is hereby directed to post conspicuously for five days, on or near the chamber door of the said Common Council, in the manner and form required by law, a notice with specifications inviting sealed proposals or bids for doing said work; and said Clerk is hereby directed to publish, for two days in said newspaper in the manner and form required by law, a notice of said work, inviting sealed proposals or bids for doing the said work, and referring to the specifications posted or on file. Said notice shall require either a certified check or bond, as prescribed by law, for an amount not less than ten per cent. of the aggregate of the proposal.

Said Clerk of the said City of San Diego is also directed to publish for two days in said newspaper, in the manner required by law, this resolution ordering work.

Passed and adopted by the Common Council of the said City of San Diego, California, this 31st day of March, 1913, by the following vote, to-wit:

AYES---COUNCILMEN Adams, Fay, Woods and Dodson.

NOES---NONE.

ABSENT-COUNCILMAN Schon.

A. E. Dodson,

President of the Common Council of the City of
San Diego, California.

I HEREBY CERTIFY that the above and foregoing Resolution Ordering Work was passed by the Common Council of the said City of San Diego, at the time and by the vote, above stated.

Allen H. Wright,

City Clerk of the City of San Diego, California, and Ex-Officio
Clerk of the Common Council of the said City of San Diego.

(SEAL)

By W. E. Bartlett Deputy.

I HEREBY CERTIFY that the above and foregoing is a full, true and correct copy of Resolution No. 13397 of the resolutions of the City of San Diego, California, as adopted by the Common Council of said City on the 31st day of March, 1913.

Allen H. Wright,

City Clerk of the City of San Diego, California.

By Y. A. Jacques Deputy.

RESOLUTION ORDERING WORK NO. 13398.

20th Street.

RESOLVED BY the Common Council of the City of San Diego, California, that the public interest and convenience of said City require that the street work hereinafter described be done, and therefore the said Common Council hereby orders the following street work to be done, to-wit:

The grading, to the official grade thereof, of the east half of 20th Street, in said City of San Diego, from the center of said street to the property line, from the north line of C Street to the south line of B Street, according to the specifications therefor

contained in Ordinance No. 3510 of the ordinances of said City, and according to, and as shown upon the plans and drawings contained in Document No. 57840, on file in the office of the City Clerk of said City, and copies of which are on file in the office of the City Engineer of said City.

All of said plans and drawings contained in said Document No. 57840, and said specifications contained in said Ordinance No. 3510, are, by reference thereto, incorporated herein and made a part hereof.

The costs and expenses of said work and improvement are to be assessed upon the district which is more particularly described in Resolution of Intention No. 12771, on file in the office of the City Clerk of said City.

For further particulars, and a description of said assessment district, reference is hereby made to said Resolution of Intention No. 12771.

The EVENING TRIBUNE, a daily newspaper published and circulated and of general circulation in said City of San Diego, is hereby designated as the newspaper in which this Resolution Ordering Work, and the notice of said work inviting sealed proposals for doing the same, shall be published, in the manner and form, and by the persons required by law.

The Clerk of the said City of San Diego is hereby directed to post conspicuously for five days, on or near the chamber door of the said Common Council, in the manner and form required by law, a notice with specifications inviting sealed proposals or bids for doing said work; and said Clerk is hereby directed to publish, for two days in said newspaper in the manner and form required by law, a notice of said work, inviting sealed proposals or bids for doing the said work, and referring to the specifications posted or on file. Said notice shall require eith a certified check or bond, as prescribed by law, for an amount not less than ten per cent. of the aggregate of the proposal.

Said Clerk of the said city of San Diego is also directed to publish for two days in said newspaper, in the manner required by law, this resolution ordering work.

Passed and adopted by the Common Council of the said City of San Diego, California, this 31st day of March, 1913, by the following vote, to-wit:

AYES---COUNCILMEN Adams, Fay, Woods and Dodson.

NOES---NONE.

ABSENT-COUNCILMAN Sehon.

A. E. Dodson,

President of the Common Council of the City of San Diego, California.

I HEREBY CERTIFY that the above and foregoing Resolution Ordering Work was passed by the Common Council of the said City of San Diego, at the time and by the vote, above stated.

Allen H. Wright,

City Clerk of the City of San Diego, California, and Ex-Officio Clerk of the Common Council of the said City of San Diego.

(SEAL)

By W. E. Bartlett Deputy.

I HEREBY CERTIFY that the above and foregoing is a full, true and correct copy of Resolution No. 13398 of the resolutions of the City of San Diego, California, as adopted by the Common Council of said City on the 31st Day of March, 1913.

Allen H. Wright,

City CLERK of the City of San Diego, California.

By Y. A. Jacques Deputy.

RESOLUTION ORDERING WORK NO. 13399.

Landis Street.

RESOLVED By the Common Council of the City of San Diego, California, that the public interest and convenience of said City require that the street work hereinafter described be done, and therefore the said Common Council hereby orders the following street work to be done, to-wit:

The grading, to the official grade thereof, of Landis Street, in said City of San Diego, for the entire width of said street, from property line to property line, from the east line of Arizona Street to the west line of Arnold Avenue, according to the specifications therefor contained in Ordinance No. 3510 of the ordinances of said City, and according to, and as shown upon, the plans and drawings contained in Document No. 58283, on file in the office of the City Clerk of said City, and copies of which are on file in the office of the City Engineer of said City.

And also, as a part of said work, the construction of cement concrete sidewalks and cement concrete curbing on both sides of the said Landis Street, between the east line of Arizona Street and the west line of Arnold Avenue, according to the specifications therefor contained in Ordinance No. 4860 of the ordinances of said City, and according to, and as shown upon, the plans, drawings and typical cross-sections contained in said Document No. 58283.

All of said plans, drawings and typical cross-sections contained in said Document No. 58283, and said specifications contained in said Ordinances No. 3510 and No. 4860, are, by reference thereto, incorporated herein and made a part hereof.

The costs and expenses of said work and improvement are to be assessed upon the district which is more particularly described in Resolution of Intention No. 12766, on file in the office of the City Clerk of said City.

For further particulars, and a description of said assessment district, reference is hereby made to said Resolution of Intention No. 12766.

The EVENING TRIBUNE, a daily newspaper published and circulated and of general circulation in said City of San Diego, is hereby designated as the newspaper in which this Resolution Ordering Work, and the notice of said work inviting sealed proposals for doing the same, shall be published, in the manner and form, and by the persons required by law.

The Clerk of the said City of San Diego is hereby directed to post conspicuously for five days, on or near the chamber door of the said Common Council, in the manner and form required by law, a notice with specifications inviting sealed proposals or bids for doing said work; and said Clerk is hereby directed to publish, for two days in said newspaper in the manner and form required by law, a notice of said work, inviting sealed proposals or bids for doing the said work, and referring to the specifications posted or on file. Said notice shall require either a certified check or bond, as prescribed by law, for an amount not less than ten per cent. of the aggregate of the proposal.

Said Clerk of the said city of San Diego is also directed to publish for two days in said newspaper, in the manner required by law, this resolution ordering work.

Passed and adopted by the Common Council of the said City of San Diego, California, this 31st day of March, 1913, by the following vote, to-wit:

AYES---COUNCILMEN Adams, Fay, Woods and Dodson.

NOES---NONE.

ABSENT-COUNCILMAN Sehon.

A. E. Dodson,

President of the Common Council of the City of
San Diego, California.

I HEREBY CERTIFY that the above and foregoing Resolution Ordering Work was passed by the Common Council of the said City of San Diego, at the time and by the vote, above stated.

Allen H. Wright,

City Clerk of the City of San Diego, California, and Ex-Officio
Clerk of the Common Council of the said City of San Diego.

(SEAL)

By W. E. Bartlett Deputy.

I HEREBY CERTIFY that the above and foregoing is a full, true and correct copy of Resolution No. 13399 of the resolutions of the City of San Diego, California, as adopted by the Common Council of said City on the 31st day of March, 1913.

Allen H. Wright,

City Clerk of the City of San Diego, California.

By Y. A. Jacques Deputy.

RESOLUTION ORDERING WORK NO. 13400.

Vermont Street.

RESOLVED BY the Common Council of the City of San Diego, California, that the public interest and convenience of said City require that the street work hereinafter described be done, and therefore the said Common Council hereby orders the following street work to be done, to-wit:

The grading, to the official grade thereof, of Vermont Street, in said City, for the entire width of said street, from property line to property line, from the northwesterly line of Cleveland Avenue to a point 100 feet northerly from the northwesterly line of Hendricks Avenue, including the entire width and length of the intersection of said Vermont Street with Hendricks Avenue, (excepting a strip of land on the westerly side of said Vermont Street, described as follows, to-wit: Commencing at the northwest corner of the intersection of Vermont Street with Hendricks Avenue; thence northerly along the westerly line of said Vermont Street a distance of 100 feet; thence northeasterly a distance of 14.73 feet to a point, said point being distant 100 feet northerly from the northerly line of said Hendricks Avenue; thence southerly a distance of 100 feet to the northerly line of Hendricks Avenue, said point being distant 14.71 feet easterly from the westerly line of Vermont Street; thence southwest-erly a distance of 14.71 feet to the point or place of beginning; and also excepting the return in the northwest corner of the intersection of said Vermont Street with Hendricks Avenue), according to the specifications therefor contained in Ordinance No. 3510 of the ordinances of said City, and according to, and as shown upon, the plans and drawings contained in Document No. 57812, on file in the office of the City Clerk of said City, and copies of which are on file in the office of the City Engineer of said City.

All of said plans and drawings contained in said Document No. 57812, and said specifications contained in said Ordinance No. 3510, are, by reference thereto, incorporated herein and made a part hereof.

The costs and expenses of said work and improvement are to be assessed upon the district which is more particularly described in Resolution of Intention No. 12830, on file in the office of the City Clerk of said City.

For further particulars, and a description of said assessment district, reference is hereby made to said Resolution of Intention No. 12830.

The EVENING TRIBUNE, a daily newspaper published and circulated and of general circulation in said City of San Diego, is hereby designated as the newspaper in which this Resolution Ordering Work, and the notice of said work inviting sealed proposals for doing the same, shall be published, in the manner and form, and by the persons required by law.

The Clerk of the said City of San Diego is hereby directed to post conspicuously for five days, on or near the chamber door of the said Common Council, in the manner and form required by law, a notice with specifications inviting sealed proposals or bids for

doing said work; and said Clerk is hereby directed to publish, for two days in said newspaper in the manner and form required by law, a notice with specifications inviting sealed proposals or bids for doing the said work, and referring to the specifications posted or on file. Said notice shall require either a certified check or bond, as prescribed by law, for an amount not less than ten per cent. of the aggregate of the proposal.

Said Clerk of the said city of San Diego is also directed to publish for two days in said newspaper, in the manner required by law, this resolution ordering work.

Passed and adopted by the Common Council of the said City of San Diego, California, this 31st day of March, 1913, by the following vote, to-wit:

AYES---COUNCILMEN Adams, Fay, Woods and Dodson.

NOES---NONE.

ABSENT-COUNCILMAN Sehon.

A. E. Dodson,

President of the Common Council of the City of
San Diego, California.

I HEREBY CERTIFY that the above and foregoing Resolution Ordering Work was passed by the Common Council of the said City of San Diego, at the time and by the vote, above stated.

Allen H. Wright,

City Clerk of the City of San Diego, California, and Ex-Officio
Clerk of the Common Council of the said City of San Diego.

(SEAL)

By W. E. Bartlett Deputy.

I HEREBY CERTIFY that the above and foregoing is a full, true and correct copy of Resolution No. 13400 of the resolutions of the City of San Diego, California, as adopted by the Common Council of said City on the 31st day of March, 1913.

Allen H. Wright,

City Clerk of the City of San Diego, California.

By Y. A. Jacques Deputy.

RESOLUTION ORDERING WORK NO. 13401.

Nebraska Street.

RESOLVED By the Common Council of the City of San Diego, California, that the public interest and convenience of said City require that the street work hereinafter described be done, and therefore the said Common Council hereby orders the following street work to be done, to-wit:

The grading, and paving with decomposed granite, to the official grade thereof, of the roadway of Nebraska Street, in said City, from curb line to curb line, from the north line of El Cajon Avenue to the south line of Adams Avenue, and also that portion of the roadway of said Nebraska Street leading into all alleys, between said points, including the roadway of all intersections of said Nebraska Street with all cross streets, between said points, according to the specifications therefor contained in Ordinance No. 4400 of the ordinances of said City, and according to, and as shown upon, the plans, drawings and typical cross-sections contained in Document No. 58342, on file in the office of the City Clerk of said City, and copies of which are on file in the office of the City Engineer of said City.

Also, as a part of said work, the grading to the official grade thereof, of said Nebraska Street, on both sides thereof, between the curb line of said street and the property line, from the north line of El Cajon Avenue to the south line of Adams Avenue, including the returns in all intersections of said Nebraska Street with all cross streets, between said points, according to the specifications therefor contained in Ordinance No. 3510 of the ordinances of said City, and according to, and as shown upon, said plans, drawings and typical

cross-sections contained in said Document No. 58342.

And also, as a part of said work, the construction of cement concrete sidewalks and cement concrete curbing on both sides of the said Nebraska Street, from the north line of El Cajon Avenue to the south line of Adams Avenue, including the returns in all intersections of said Nebraska Street with all cross streets, between said points, according to the specifications therefor contained in Ordinance No. 4860 of the ordinances of said City, and according to, and as shown upon, the plans, drawings and typical cross-sections contained in said Document No. 58342.

All of said plans, drawings and typical cross-sections contained in said Document No. 58342, and said specifications contained in said Ordinances No. 4400, No. 3510, and No. 4860, are, by reference thereto, incorporated herein and made a part hereof.

The costs and expenses of said work and improvement are to be assessed upon the district which is more particularly described in Resolution of Intention No. 12829, on file in the office of the City Clerk of said City.

For further particulars, and a description of said assessment district, reference is hereby made to said Resolution of Intention No. 12829.

The said Common Council determined that serial bonds bearing interest at the rate of seven per cent. per annum shall be issued to represent assessments of twenty-five dollars or over for the cost of said work or improvement. Said serial bonds shall extend over a period ending ten years from their date, and an even annual proportion of the principal sum thereof shall be payable by coupon, on the second day of January, every year after their date, until the whole is paid, and the interest shall be payable semi-annually, by coupon, on the second days of January and July, respectively, of each year, at the rate of seven per cent. per annum on all sums unpaid, until the whole of said principal and interest are paid. Said bonds shall be issued in accordance with the provisions of an Act of the Legislature of the State of California, entitled, "An Act to Provide a System of Street Improvement Bonds to Represent Certain Assessments for the Cost of Street Work and Improvement Within Municipalities, and also for the Payment of such Bonds," approved February 27th, 1893, and of all acts supplementary thereto, or amendatory thereof. And said Common Council determined that said serial bonds shall be issued to represent the expenses of said work or improvement.

The EVENING TRIBUNE, a daily newspaper published and circulated and of general circulation in said City of San Diego, is hereby designated as the newspaper in which this Resolution Ordering Work, and the notice of said work inviting sealed proposals for doing the same, shall be published, in the manner and form, and by the persons required by law.

The Clerk of the said City of San Diego is hereby directed to post conspicuously for five days, on or near the chamber door of the said Common Council, in the manner and form required by law, a notice with specifications inviting sealed proposals or bids for doing said work; and said Clerk is hereby directed to publish, for two days in said newspaper in the manner and form required by law, a notice of said work, inviting sealed proposals or bids for doing the said work, and referring to the specifications posted or on file. Said notice shall require either ^acertified check or bond, as prescribed by law, for an amount not less than ten per cent. of the aggregate of the proposal.

Said Clerk of the said city of San Diego is also directed to publish for two days in said newspaper, in the manner required by law, this resolution ordering work.

Passed and adopted by the Common Council of the said City of San Diego, California, this 31st day of March, 1913, by the following vote, to-wit:

AYES---COUNCILMEN Adams, Fay, Woods and Dodson.

NOES---NONE.

ABSENT-COUNCILMAN Sehon.

A. E. Dodson,

President of the Common Council of the City of
San Diego, California.

I HEREBY CERTIFY that the above and foregoing Resolution Ordering Work was passed by the Common Council of the said City of San Diego, at the time and by the vote, above stated.

Allen H. Wright,

City Clerk of the City of San Diego, California, and Ex-Officio
Clerk of the Common Council of the said City of San Diego.

(SEAL)

By W. E. Bartlett Deputy.

I HEREBY CERTIFY that the above and foregoing is a full, true and correct copy of Resolution No. 13401 of the resolutions of the City of San Diego, California, as adopted by the Common Council of said City on the 31st day of March, 1913.

Allen H. Wright,

City Clerk of the City of San Diego, California.

By Y. A. Jacques Deputy.

RESOLUTION OF INTENTION NO. 13402.

Union Street.

RESOLVED, that it is the intention of the Common Council of the City of San Diego, California, to order the following sidewalks and curbing to be constructed in said City, to-wit:

That concrete sidewalks and concrete curbing be constructed in Union Street, in said City of San Diego, between the north line of Ivy Street and the south line of Laurel Street, in front of the entire frontage, on said Union Street, of the following lots and lands, to-wit:

In front of the following lots in Middletown, to-wit: Lots 7, 8, 9, 10, 11, and 12, in block 72; lots 1, 2, 3, 5, and 6 in block 71; lots 1, 2, 3, and 4 in block 70; lots 7, 8, 9, 11, and 12, in block 69; lots 7 and 8 in block 60; lots 6, 5 and portion of lot 4 in block 59; the returns at all four corners of the intersection of Union Street with Kalmia Street; the returns at the northerly, westerly and southerly corners of the intersection of Union Street with Juniper Street.

Said sidewalks and curbing shall be constructed according to the specifications therefor contained in Ordinance No. 4860 of the ordinances of said City.

That the EVENING TRIBUNE, a daily newspaper published and circulated, and of general circulation, in the said City of San Diego, be and it is hereby designated as the newspaper in which this Resolution of Intention shall be published for two days, and the notice of the passage thereof shall be published for six days in the manner and by the persons required by law.

That the Clerk of the said City of San Diego be and he is hereby directed to post this Resolution of Intention conspicuously for two days on or near the chamber door of the said Common Council, and to cause the same to be published by two insertions in said daily newspaper in the manner required by law.

That the Street Superintendent of the said City of San Diego shall thereupon cause to be conspicuously posted along the line of the said contemplated work, above described, notices of the passage of this resolution, in the manner and in the form required by law and shall also cause a notice similar in substance to be published for six days in said daily newspaper in the manner required by law.

Passed and adopted by the said Common Council of the said City of San Diego, California, this 31st day of March, 1913, by the following vote, to-wit:

AYES---COUNCILMEN Adams, Fay, Woods and Dodson.

NOES---NONE.

ABSENT-COUNCILMAN Sehon.

A. E. Dodson,

President of the Common Council of the City of
San Diego, California.

I HEREBY CERTIFY that the above and foregoing Resolution of Intention was passed by the Common Council of the said City of San Diego, at the time and by the vote above stated.

Allen H. Wright,

City Clerk of the City of San Diego, California, and Ex-Officio
Clerk of the Common Council of the City of San Diego.

(SEAL)

By W. E. Bartlett Deputy.

I HEREBY CERTIFY that the above and foregoing is a full, true and correct copy of Resolution No. 13402 of the resolutions of the City of San Diego, California, as adopted by the Common Council of said City on the 31st day of March, 1913.

Allen H. Wright,

City Clerk of the City of San Diego, California.

By Y. A. Jacques Deputy.

RESOLUTION OF INTENTION NO. 13403.

Eagle Street.

RESOLVED, that it is the intention of the Common Council of the City of San Diego, California, to order the following sidewalks and curbing to be constructed in said City, to-wit:

That concrete sidewalks and concrete curbing be constructed in Eagle Street, in said City of San Diego, between the north line of Washington Street and the south line of Broadway Street, in front of the entire frontage, on said Eagle Street, of the following lots and lands, to-wit:

Infront of the following lots in Arnold & Choate's Addition, to-wit: lots 9, 10, 11, 12 in block 52; lots 19 and 20 in block 53; lots 13, 14, 15, 16, in block 48; lots 1 and 2, in block 32; lots 21, 22, 23, 24 in block 35; the return at the southeast corner of the intersection of Eagle Street with Lewis Street; the return at the northwest corner of the intersection of Eagle Street with Getti Street.

Said sidewalks and curbing shall be constructed according to the specifications therefor contained in Ordinance No. 4860 of the ordinances of said City.

That the EVENING TRIBUNE, a daily newspaper published and circulated, and of general circulation, in the said City of San Diego, be and it is hereby designated as the newspaper in which this Resolution of Intention shall be published for two days, and the notice of the passage thereof shall be published for six days in the manner and by the persons required by law.

That the Clerk of the said City of San Diego be and he is hereby directed to post this Resolution of Intention conspicuously for two days on or near the chamber door of the said Common Council, and to cause the same to be published by two insertions in said daily newspaper in the manner required by law.

That the Street Superintendent of the said City of San Diego shall thereupon cause to be conspicuously posted along the line of the said contemplated work, above described, notices of the passage of this resolution, in the manner and in the form required by law and shall also cause a notice similar in substance to be published for six days in said daily newspaper in the manner required by law.

Passed and adopted by the said Common Council of the said City of San Diego, California, this 31st day of March, 1913, by the following vote, to-wit:

AYES---COUNCILMEN Adams, Fay, Woods and Dodson.

NOES---NONE.

ABSENT-COUNCILMAN Sehon.

A. E. Dodson,

President of the Common Council of the City of
San Diego, California.

I HEREBY CERTIFY that the above and foregoing Resolution of Intention was passed by the Common Council of the said City of San Diego, at the time and by the vote above stated.

Allen H. Wright,

City Clerk of the City of San Diego, California, and Ex-Officio
Clerk of the Common Council of the City of San Diego.

(SEAL)

By W. E. Bartlett Deputy.

I HEREBY CERTIFY that the above and foregoing is a full, true and correct copy of Resolution No. 13403 of the resolutions of the City of San Diego, California, as adopted by the Common Council of said City on the 31st day of March, 1913.

Allen H. Wright,

City Clerk of the City of San Diego, California.

By Y. A. Jacques Deputy.

RESOLUTION OF INTENTION NO. 13404.

Redwood Street.

BE IT RESOLVED, that it is the intention of the Common Council of the City of San Diego, California, to order the following street work to be done, to-wit:

The grading, to the official grade thereof, of Redwood Street, in said City, for the entire width of said street, from property line to property line, from the northeasterly line of India Street to the southwesterly line of Union Street, including the entire width and length of the intersections of said Redwood Street with all cross streets, between said points, according to the specifications therefor contained in Ordinance No. 3510 of the ordinances of said City, and according to, and as shown upon, the plans and drawings therefor contained in Document No. 58344, on file in the office of the City Clerk of said City, and copies of which are on file in the office of the City Engineer of said City.

Also, as a part of said work, the construction of cement concrete curbing on both sides of the said Redwood Street, from the northeasterly line of India Street to the southwesterly line of Union Street, including the returns in all intersections of said Redwood Street with all cross streets, between said points, according to the specifications therefor contained in Ordinance No. 4860 of the ordinances of said City, and according to, and as shown upon, the said plans and drawings contained in said Document No. 58344.

Also, as a part of said work, the construction of cement concrete gutters on both sides of the said Redwood Street, from the northeasterly line of India Street to the southwesterly line of State Street, (excepting the intersection of said Redwood Street with Columbia Street), according to the specifications therefor contained in ordinance No. 4537 of the ordinances of said City, and according to, and shown upon, the said plans and drawings contained in said Document No. 58344.

And also, as a part of said work, the construction of the following wooden guard-railings on the said Redwood Street, to-wit: One wooden-guard railing on ^{the} southeasterly side of said Redwood Street, at the intersection of said Redwood Street with State Street; one wooden guard-railing on the northwesterly side of said Redwood Street, at the intersection

of said Redwood Street with State Street; and one wooden guard-railing on the southeasterly side of said Redwood Street, at the intersection of said Redwood Street with Columbia Street; all according to the specifications therefor, and as shown upon the plans, drawings and typical cross-sections, contained in said Document No. 58344.

All of said plans, drawings and typical cross-sections and specifications contained in said Document No. 58344, are hereby approved and adopted as the plans, drawings and typical cross-sections and specifications to be followed, in connection with the specifications contained in said Ordinances No. 3510, No. 4860 and No. 4537, in said grading of, and said work upon, said Redwood Street, between said points; and by reference thereto, all said plans, drawings and typical cross-sections and specifications contained in said Document No. 58344, and said specifications contained in said Ordinances No. 3510, No. 4860 and No. 4537, are incorporated herein and made a part hereof.

The said Common Council hereby determines that serial bonds bearing interest at the rate of seven per cent. per annum shall be issued to represent assessments of twenty-five dollars or over for the cost of said work or improvement. Said serial bonds shall extend over a period ending nine years from the second day of January next succeeding their date, and an even annual proportion of the principal sum thereof shall be payable by coupon, on the second day of January, every year after their date, until the whole is paid, and the interest shall be payable semi-annually, by coupon, on the second days of January and July, respectively, of each year, at the rate of seven per cent. per annum on all sums unpaid, until the whole of said principal and interest are paid. Said bonds shall be issued in accordance with the provisions of an Act of the Legislature of the State of California, entitled, "An Act to Provide a System of Street Improvement Bonds to Represent Certain Assessments for the Cost of Street Work and Improvement Within Municipalities, and also for the Payment of such Bonds," approved February 27th, 1893, and of all acts supplementary thereto, or amendatory thereof. And said Common Council hereby determines that said serial bonds shall be issued to represent the expenses of said work or improvement.

That the contemplated work of improvement, hereinbefore mentioned, is in the opinion of said Common Council of more than local and ordinary public benefit, and the expense of said work and improvement is made chargeable upon the district hereinafter described, and said Common Council does hereby declare said district to be the district benefited by said work and improvement, and to be assessed to pay the costs and expenses thereof. Said district is described as follows, to-wit: All that real property in the said City of San Diego, included within the following exterior boundary lines, to-wit:

Beginning at a point on the northeasterly line of India Street distant 150 feet northwesterly from the northwesterly line of Redwood Street; thence northeasterly on a line parallel to and distant 150 feet northwesterly from the northwesterly line of Redwood Street to an intersection with the southwesterly line of Union Street; thence southeasterly along the southwesterly line of Union Street to a point distant 150 feet southeasterly from the southeasterly line of Redwood Street; thence southwesterly on a line parallel to and distant 150 feet southeasterly from the southeasterly line of Redwood Street to an intersection with the northeasterly line of India Street; thence northwesterly along the northeasterly line of India Street to the point or place of beginning; excepting therefrom all public streets, roads, alleys, avenues and highways.

That the Evening Tribune, a daily newspaper published and circulated, and of general circulation, in the said City of San Diego, be and it is hereby designated as the newspaper in which this Resolution of Intention shall be published for two days, and the notice of the passage thereof shall be published for six days in the manner and by the persons required by law.

That the Clerk of the said City of San Diego be and he is hereby directed to post this Resolution of Intention conspicuously for two days on or near the chamber door of the said Common Council, and to cause the same to be published by two insertions in said daily newspaper in the manner required by law.

That the Street Superintendent of the said City of San Diego shall thereupon cause to be conspicuously posted along the line of the said contemplated work, above described, notices of the passage of this resolution, in the manner and in the form required by law and shall also cause a notice similar in substance to be published for six days in said daily newspaper in the manner required by law.

Passed and adopted by the said Common Council of the said City of San Diego, California, this 31st day of March, 1913, by the following vote, to-wit:

AYES---COUNCILMEN Adams, Fay, Woods and Dodson.

NOES---NONE.

ABSENT-COUNCILMAN Sehon.

A. E. Dodson,

President of the Common Council of the City of
San Diego, California.

I HEREBY CERTIFY that the above and foregoing Resolution of Intention was passed by the Common Council of the said City of San Diego, at the time and by the vote above stated.

Allen H. Wright,

City Clerk of the City of San Diego, California, and Ex-Officio
Clerk of the Common Council of the City of San Diego.

(SEAL)

By W. E. Bartlett Deputy.

I HEREBY CERTIFY that the above and foregoing is a full, true and correct copy of Resolution No. 13404 of the resolutions of the City of San Diego, California, as adopted by the Common Council of said City on the 31st day of March, 1913.

Allen H. Wright,

City Clerk of the City of San Diego, California.

By Y. A. Jacques Deputy.

RESOLUTION OF INTENTION NO. 13405.

(Woolman Avenue)

RESOLVED, that it is the intention of the Common Council of the City of San Diego, California, to change the grade on the north line of Woolman Avenue between the east line of 32nd Street and the west line of 33rd Street, and the grade on the south line of Woolman Avenue between the east line of 33rd Street and the west line of Felton Street, as follows, to-wit:

At the intersection of Woolman Avenue with 32nd Street, at the northeast corner grade elevation to remain at 59.00 feet; at a point on the north line of Woolman Avenue 38 feet west of the west line of 33rd Street, change grade elevation from 36.81 feet to 34.50 feet; at the intersection of Woolman Avenue with 33rd Street, at the northwest corner, grade elevation to remain at 34.00 feet.

At the intersection of Woolman Avenue with 33rd Street; at the southeast corner grade elevation to remain at 31.50 feet; at a point on the south line of Woolman Avenue 38 feet east of the east line of 33rd Street, change grade elevation from 29.78 feet to 31.00 feet; at the intersection of Woolman Avenue with Felton Street; at the southwest corner grade elevation to remain at 14.50 feet.

And the grade of said Woolman Avenue between the points hereinbefore mentioned, shall have a uniform ascent and descent, and the center line of said street shall have an

average elevation of the opposite curb grades.

All of said grade elevations to be above the datum line of levels, as fixed by Ordinance No. 3950 of the ordinances of said City.

And said common Council hereby elects to proceed, in making said change of grade, under the provisions of the "Change of Grade Act of 1909".

That THE EVENING TRIBUNE, a daily newspaper published and circulated, and of general circulation, in the said City of San Diego, be, and it is hereby designated as the newspaper in which this Resolution of Intention shall be published for two days, and the notice of the passage thereof shall be published for six days in the manner and by the persons required by law.

That the Clerk of the said City of San Diego be, and he is hereby directed to post this Resolution of Intention conspicuously for two days on or near the chamber door of the said Common Council, and to cause the same to be published by two insertions in said daily newspaper in the manner required by law.

That the Street Superintendent of the City of San Diego shall thereupon cause to be conspicuously posted along the street designated in this Resolution of Intention where said change or modification of grade is proposed to be made, at not more than one hundred feet in distance apart, but not less than three in all, notices of the passage of this Resolution of Intention, in the manner and in the form required by law, and shall also cause a notice similar in substance to be published for six days in said daily newspaper in the manner required by law.

Passed and adopted by the said Common Council of the said City of San Diego, California, this 31st day of March, 1913, by the following vote, to-wit:

AYES---COUNCILMEN Adams, Fay, Woods and Dodson.

NOES---NONE.

ABSENT-COUNCILMAN Sehon.

A. E. Dodson,

President of the Common Council of the City of
San Diego, California.

I HEREBY CERTIFY that the above and foregoing Resolution of Intention was passed by the Common Council of the said City of San Diego, at the time and by the vote above stated.

Allen H. Wright,

City Clerk of the City of San Diego, California, and Ex-Officio
Clerk of the Common Council of the said City of San Diego.

(SEAL)

By W. E. Bartlett Deputy.

I HEREBY CERTIFY that the above and foregoing is a full, true and correct copy of Resolution No. 13405 of the resolutions of the City of San Diego, California, as adopted by the Common Council of said City on the 31st day of March, 1913.

Allen H. Wright,

City Clerk of the City of San Diego, California.

By Y. A. Jacques Deputy.

RESOLUTION OF INTENTION NO. 13406.

Thirty-first Street.

BE IT RESOLVED, that it is the intention of the Common Council of the City of San Diego, California, to order the following street work to be done, to-wit:

The grading, to the official grade thereof, of Thirty-first Street, in said City, for the entire width of said street, from property line to property line, from the north line of Hawthorn Street to the south line of Juniper Street, (excepting the intersection of

said Thirty-first Street with Ivy Street), according to the specifications therefor contained in Ordinance No. 3510 of the ordinances of said City, and according to, and as shown upon, the plans, drawings and typical cross-sections contained in Document No. 60227, on file in the office of the City Clerk of said City, and copies of which are on file in the office of the City Engineer of said City.

All of said plans, drawings and typical cross-sections contained in said Document No. 60227, are hereby approved and adopted as the plans, drawings and typical cross-sections and specifications to be followed, in connection with the specifications contained in said Ordinance No. 3510, in said grading of said Thirty-first Street, between said points; and by reference thereto, all said plans, drawings and typical cross-sections contained in said Document No. 60227, and said specifications contained in said Ordinance No. 3510, are incorporated herein and made a part hereof.

That the contemplated work of improvement, hereinbefore mentioned, is in the opinion of said Common Council of more than local and ordinary public benefit, and the expense of said work and improvement is made chargeable upon the district hereinafter described, and said Common Council does hereby declare said district to be the district benefited by said work and improvement, and to be assessed to pay the costs and expenses thereof. Said district is described as follows, to-wit: All that real property in the said City of San Diego, included within the following exterior boundary lines, to-wit:

Beginning at a point on the north line of Hawthorn Street distant 300 feet west from the west line of 31st Street; thence north on a line parallel to and distant 300 feet west from the west line of 31st Street to an intersection with the south line of Juniper Street; thence east along the south line of Juniper Street to a point distant 300 feet east from the east line of 31st Street; thence south on a line parallel to and distant 300 feet east from the east line of 31st Street to an intersection with the north line of Hawthorn Street; thence west along the north line of Hawthorn Street to the point or place of beginning; excepting therefrom all public streets, roads, alleys, avenues and highways.

That THE EVENING TRIBUNE, a daily newspaper published and circulated, and of general circulation, in the said City of San Diego, be and it is hereby designated as the newspaper in which this Resolution of Intention shall be published for two days, and the notice of the passage thereof shall be published for six days in the manner and by the persons required by law.

That the Clerk of the said City of San Diego be and he is hereby directed to post this Resolution of Intention conspicuously for two days on or near the chamber door of the said Common Council, and to cause the same to be published by two insertions in said daily newspaper in the manner required by law.

That the Street Superintendent of the said City of San Diego shall thereupon cause to be conspicuously posted along the line of the said contemplated work, above described, notices of the passage of this resolution, in the manner and in the form required by law, and shall also cause a notice similar in substance to be published for six days in said daily newspaper in the manner required by law.

Passed and adopted by the said Common Council of the said City of San Diego, California, this 31st day of March, 1913, by the following vote, to-wit:

AYES---COUNCILMEN Adams, Fay, Woods and Dodson.

NOES---NONE.

ABSENT-COUNCILMAN Sehon.

A. E. Dodson,

President of the Common Council of the City of
San Diego, California.

I HEREBY CERTIFY that the above and foregoing Resolution of Intention was passed by the Common Council of the said City of San Diego, at the time and by the vote above stated.

Allen H. Wright,

City Clerk of the City of San Diego, California, and Ex-Officio
Clerk of the Common Council of the City of San Diego.

(SEAL)

By W. E. Bartlett Deputy.

I HEREBY CERTIFY that the above and foregoing is a full, true and correct copy of Resolution No. 13406 of the resolutions of the City of San Diego, California, as adopted by the Common Council of said City on the 31st day of March, 1913.

Allen H. Wright,

City Clerk of the City of San Diego, California.

By Y. A. Jacques Deputy.

RESOLUTION OF INTENTION NO. 13407.

Brighton Avenue, Ocean Beach.

BE IT RESOLVED, that it is the intention of the Common Council of the City of San Diego, California, to order the following street work to be done, to-wit:

The grading, and paving with decomposed granite, to the official grade thereof, of the roadway of Brighton Avenue, in Ocean Beach, in said City of San Diego, from curb line to curb line, from the northwesterly line of Froude Street to a point 600 feet northwesterly from the northwesterly line of Abbott Street, and also that portion of the roadway of said Brighton Avenue leading into all alleys, between said points, including the roadway of all intersections of said Brighton Avenue with all cross streets, between said points, (excepting such portions of the said Brighton Avenue and said intersections of streets, between said points, required by law to be kept in order or repair by any person or company having railroad tracks thereon, and also excepting the intersection of said Brighton Avenue with Abbott Street), according to the specifications therefor contained in Ordinance No. 4400 of the ordinances of said City, and according to, and as shown upon, the plans, drawings and typical cross-sections contained in Document No. 60446, on file in the office of the City Clerk of said City, and copies of which are on file in the office of the City Engineer of said City.

And also, as a part of said work, the grading to the official grade thereof, of said Brighton Avenue, on both sides thereof, between the curb line of said street and the property line, from the northwesterly line of Froude Street to a point 600 feet northwesterly from the northwesterly line of Abbott Street, including the returns in all intersections of said Brighton Avenue with all cross streets, between said points, (excepting the intersection of said Brighton Avenue with Abbott Street), according to the specifications therefor contained in Ordinance No. 3510 of the ordinances of said City, and according to, and as shown upon, said plans, drawings and typical cross-sections contained in said Document No. 60446.

And also, as a part of said work, the construction of cement concrete curbing on both sides of the said Brighton Avenue, from the northwesterly line of Froude Street to a point 600 feet northwesterly from the northwesterly line of Abbott Street, including the returns in all intersections of said Brighton Avenue with all cross streets, between said points, (excepting the intersection of said Brighton Avenue with Abbott Street), according to the specifications therefor, and as shown upon the plans, drawings and typical cross-sections, contained in said Document No. 60446.

All of said plans, drawings and typical cross-sections and specifications contained in said Document No. 60446, are hereby approved and adopted as the plans, drawings and typical cross-sections and specifications to be followed, in connection with the specifications contained in said Ordinances No. 4400 and No. 3510, in said grading and paving of, and said work

upon, said Brighton Avenue and said intersections of streets, between said points; and by reference thereto, all said plans, drawings and typical cross-sections and specifications contained in said Document No. 60446, and said specifications contained in said Ordinances No. 4400 and No. 3510, are incorporated herein and made a part hereof.

The said Common Council hereby determines that serial bonds bearing interest at the rate of seven per cent. per annum shall be issued to represent assessments of twenty-five dollars or over for the cost of said work or improvement. Said serial bonds shall extend over a period ending nine year from the second day of January next succeeding their date, and an even annual proportion of the principal sumthereof shall be payable by coupon, on the second day of January, every year after their date, until the whole is paid, and the interest shall be payable semi-annually, by coupon, on the second days of January and July, respectively, of each year, at the rate of seven per cent. per annum on all sums unpaid, until the whole of said principal and interest are paid. Said bonds shall be issued in accordance with the provisions of an Act of the Legislature of the State of California, entitled, "An Act to Provide a System of Street Improvement Bonds to Represent Certain Assessments for the Cost of Street Work and Improvement Within Municipalities, and also for the Payment of such Bonds," approved February 27th, 1893, and of all acts supplementary thereto, or amendatory thereof. And said Common Council hereby determines that said serial bonds shall be issued to represent the expenses of said work or improvement.

That the contemplated work of improvement, hereinbefore mentioned, is in the opinion of said Common Council of more than local and ordinary public benefit, and the expense of said work and improvement is made chargeable upon the district hereinafter described, and said Common Council does hereby declare said district to be the district benefited by said work and improvement, and to be assessed to pay the costs and expenses thereof. Said district is described as follows, to-wit: All that real property in the said City of San Diego, included within the following exterior boundary lines, to-wit:

Beginning at a point on the northwesterly line of Froude Street distant 150 feet southwesterly from the southwesterly line of Brighton Avenue; thence northwesterly on a line parallel to and distant 150 feet southwesterly from the southwesterly line of Brighton Avenue to a point distant 600 feet northwesterly from the northwesterly line of Abbott Street; thence northeasterly on a line parallel to and distant 600 feet northwesterly from the northwesterly line of Abbott Street to a point distant 110 feet northeasterly from the northeasterly line of Brighton Avenue; thence southeasterly on a line parallel to and distant 110 feet northeasterly from the northeasterly line of Brighton Avenue to an intersection with the northwesterly line of Froude Street; thence southwesterly along the northwesterly line of Froude Street, to the point or place of beginning; excepting therefrom all public streets, roads, alleys, avenues and highways.

Said Ocean Beach being according to Map No. 279, on file in the office of the County Recorder of San Diego County, California.

Said Abbott Street being formerly known as, and designated upon said Map of Ocean Beach No. 279 as, 1st Street.

Said Froude Street being formerly known as, and designated upon said Map of Ocean Beach No. 279 as, 6th Street.

That THE EVENING TRIBUNE, a daily newspaper published and circulated, and of general circulation, in the said City of San Diego, be and it is hereby designated as the newspaper in which this Resolution of Intention shall be published for two days, and the notice of the passage thereof shall be published for six days in the manner and by the persons required by law.

That the Clerk of the said City of San Diego be and he is hereby directed to post

this Resolution of Intention conspicuously for two days on or near the chamber door of the said Common Council, and to cause the same to be published by two insertions in said daily newspaper in the manner required by law.

That the Street Superintendent of the said City of San Diego shall thereupon cause to be conspicuously posted along the line of the said contemplated work, above described, notices of the passage of this resolution, in the manner and in the form required by law and shall also cause a notice similar in substance to be published for six days in said daily newspaper in the manner required by law.

Passed and adopted by the said Common Council of the said City of San Diego, California, this 31st day of March, 1913, by the following vote, to-wit:

AYES---COUNCILMEN Adams, Fay, Woods and Dodson.

NOES---NONE.

ABSENT-COUNCILMAN Sehon.

A. E. Dodson,

President of the Common Council of the City of
San Diego, California.

I HEREBY CERTIFY that the above and foregoing Resolution of Intention was passed by the Common Council of the said City of San Diego, at the time and by the vote above stated.

Allen H. Wright,

City clerk of the City of San Diego, California, and Ex-Officio
Clerk of the Common Council of the City of San Diego.

(SEAL)

By W. E. Bartlett Deputy.

I HEREBY CERTIFY that the above and foregoing is a full, true and correct copy of Resolution No. 13407 of the resolutions of the City of San Diego, California, as adopted by the Common Council of said City on the 31st day of March, 1913.

Allen H. Wright,

City Clerk of the CITY of San Diego, California.

By Y. A. Jacques Deputy.

RESOLUTION N.O. 13408.

APPOINTING TIME AND PLACE FOR HEARING PROTESTS, AND DIRECTING
CLERK TO GIVE NOTICE OF SAID HEARING.

Third Street Lighting No. 1.

WHEREAS, the City Engineer of the City of San Diego, California, having made and filed on the 13th day of March, 1913, with the Clerk of Common Council of said City of San Diego, a report, in writing, as required by Resolution of Intention No. 9751, adopted by said Common Council on the 18th day of December, 1911, and on file in the office of the City Clerk of said City, and said Clerk having presented the said report to said Common Council for consideration, and said report appearing in all particulars to be in the form and substance required by law, NOW THEREFORE,

BE IT RESOLVED, by the Common Council of the City of San Diego as follows:

That Monday, the 21st day of April, 1913, at 11 o'clock in the forenoon of said day, and the Council Chamber on the fourth floor of the City Hall, situate on the southwest corner of Fifth and G Streets, in said City of San Diego, be, and the same hereby are, appointed as the time and place for hearing protests in relation to the following proposed improvement, to-wit:

The installation upon the sidewalks on both sides of Third Street, in and along the curb line of said sidewalks, between the south line of A Street and the north line of H Street, in said City of San Diego, of ornamental iron posts, carrying clusters of incandes-

cent lights, for the lighting of said Third Street, between the points hereinbefore mentioned.

Also, the installation on both sides of said Third Street, between said points, of underground conduits and electric wires, (except where already installed), for the purpose of furnishing electric current for the lighting of said street.

Also, the furnishing of electric current for the lighting of said Third Street, between said points, together with the maintenance of the said posts, wires, conduits and lamps thereon. Such furnishing of electric current, and such maintenance of appliances shall be for the period of one year from and after the date of the contract for the same.

All of said work shall be done strictly in accordance with the plans and specifications contained in the report of the City Engineer of said City, being Document No. 60204, on file in the office of the City Clerk of said City of San Diego.

And said Clerk of said Common Council is hereby directed to cause to be conspicuously posted along all streets and parts of streets within the assessment district described in said Resolution of Intention, notices of the passage of said Resolution of Intention, and of the filing of said report, in the manner and in the form required by law, and shall also cause a notice similar in substance to be published for a period of two days in The Evening Tribune, a daily newspaper published and circulated in said City of San Diego; said newspaper being hereby designated by said Common Council for that purpose.

And said Clerk is hereby further directed to post and publish the said notice, as above provided, at least ten days before the date set for the hearing of said protests.

Passed and adopted by the said Common council of the said City of San Diego, California, this 31st day of March, 1913, by the following vote, to-wit:

AYES---COUNCILMEN Adams, Fay, Woods and Dodson.

NOES---NONE.

ABSENT-COUNCILMAN Sehon.

A. E. Dodson,

President of the Common Council of the City of
San Diego, California.

I HEREBY CERTIFY that the above and foregoing Resolution was passed by the Common Council of the said City of San Diego, at the time and by the vote, above stated.

Allen H. Wright,

City Clerk of the City of San Diego, California, and Ex-Officio
Clerk of the Common Council of said City of San Diego.

(SEAL)

By W. E. Bartlett Deputy

I HEREBY CERTIFY that the above and foregoing is a full, true and correct copy of Resolution No. 13408 of the resolutions of the City of San Diego, California, as adopted by the Common Council of said City on the 31st day of March, 1913.

Allen H. Wright,

City Clerk of the City of San Diego, California.

By Y. A. Jacques Deputy.

R E S O L U T I O N N O. 1 3 4 0 9.

APPOINTING TIME AND PLACE FOR HEARING PROTESTS, AND
DIRECTING CLERK TO GIVE NOTICE OF SAID HEARING.

Sixth Street Lighting No. 4.

WHEREAS, the City Engineer of the City of San Diego, California, having made and filed on the 26th day of March, 1913, with the Clerk of the Common Council of said City of San Diego, a report, in writing, as required by Resolution of Intention No. 13212, adopted by said Common Council on the 10th day of March, 1913, and on file in the office of the City

Clerk of said City, and said Clerk having presented the said report to said Common Council for consideration, and said report appearing in all particulars to be in the form and substance required by law, NOW THEREFORE,

BE IT RESOLVED, by the Common Council of the City of San Diego as follows:

That Monday, the 21st day of April, 1913, at 11 o'clock in the forenoon of said day, and the Council Chamber on the fourth floor of the City Hall, situate on the southwest corner of Fifth and G Streets, in said City of San Diego, be, and the same hereby are, appointed as the time and place for hearing protests in relation to the following proposed improvement, to-wit:

The furnishing of electric current for the lighting of Sixth Street, in said City of San Diego, between the south line of C Street and the north line of F Street, together with the maintenance of the posts, wires, conduits and lamps on said Sixth Street, between said points. Such furnishing of electric current, and such maintenance of appliances shall be for the period of one year from June 3rd, 1913, to-wit: to and including June 3rd, 1914.

All of said work shall be done strictly in accordance with the plans and specifications contained in the report of the City Engineer of said City, being Document No. 60633, on file in the office of the City Clerk of said City of San Diego.

And said Clerk of said Common Council is hereby directed to cause to be conspicuously posted along all streets and parts of streets within the assessment district described in said Resolution of Intention, notices of the passage of said Resolution of Intention, and of the filing of said report, in the manner and in the form required by law, and shall also cause a notice similar in substance to be published for a period of two days in The Evening Tribune, a daily newspaper published and circulated in said City of San Diego; said newspaper being hereby designated by said Common Council for that purpose.

And said Clerk is hereby further directed to post and publish the said notice, as above provided, at least ten days before the date set for the hearing of said protests.

Passed and adopted by the said Common Council of the said City of San Diego, California, this 31st day of March, 1913, by the following vote, to-wit:

AYES---COUNCILMEN Adams, Fay, Woods and Dodson.

NOES---NONE.

ABSENT-COUNCILMAN Sehon.

A. E. Dodson,

President of the Common Council of the City of
San Diego, California.

I HEREBY CERTIFY that the above and foregoing Resolution was passed by the Common Council of the said City of San Diego, at the time and by the vote, above stated.

Allen H. Wright,

City Clerk of the City of San Diego, California, and Ex-Officio
Clerk of the Common Council of said City of San Diego.

(SEAL)

By W. E. Bartlett Deputy.

I HEREBY CERTIFY that the above and foregoing is a full, true and correct copy of Resolution No. 13409 of the resolutions of the City of San Diego, California, as adopted by the Common Council of said City on the 31st day of March, 1913.

Allen H. Wright,

City Clerk of the City of San Diego, California.

By Y. A. Jacques Deputy.

RESOLUTION NO. 13410.

APPOINTING TIME AND PLACE FOR HEARING PROTESTS, AND

DIRECTING CLERK TO GIVE NOTICE OF SAID HEARING.

D Street Lighting No. 1.

WHEREAS, the City Engineer of the City of San Diego, California, having made and filed on the 26th day of March, 1913, with the Clerk of the Common Council of said City of San Diego, a report, in writing, as required by Resolution of Intention No. 13214, adopted by said Common Council on the 10th day of March, 1913, and on file in the office of the City Clerk of said City, and said Clerk having presented the said report to said Common Council for consideration, and said report appearing in all particulars to be in the form and substance required by law, NOW THEREFORE,

BE IT RESOLVED, by the Common Council of the City of San Diego as follows:

That Monday, the 21st day of April, 1913, at 11 o'clock in the forenoon of said day, and the Council Chamber on the fourth floor of the City Hall, situate on the southwest corner of Fifth and G Streets, in said City of San Diego, be, and the same hereby are, appointed as the time and place for hearing protests in relation to the following proposed improvement, to-wit:

The furnishing of electric current for the lighting of D Street, in said City of San Diego, between the east line of California Street and the west line of Eighth Street, together with the maintenance of the posts, wires, conduits and lamps on said D Street, between said points. Such furnishing of electric current, and such maintenance of appliances shall be for the period of thirteen months and five days from April 29th, 1913, to-wit: to and including June 3rd, 1914.

All of said work shall be done strictly in accordance with the plans and specifications contained in the report of the City Engineer of said City, being Document No. 60635, on file in the office of the City Clerk of said City of San Diego.

And said Clerk of said Common Council is hereby directed to cause to be conspicuously posted along all streets and parts of streets within the assessment district described in said Resolution of Intention, notices of the passage of said Resolution of Intention, and of the filing of said report, in the manner and in the form required by law, and shall also cause a notice similar in substance to be published for a period of two days in The Evening Tribune, a daily newspaper published and circulated in said City of San Diego; said newspaper being hereby designated by said Common Council for that purpose.

And said Clerk is hereby further directed to post and publish the said notice, as above provided, at least ten days before the date set for the hearing of said protests.

Passed and adopted by the said Common Council of the said City of San Diego, California, this 31st day of March, 1913, by the following vote, to-wit:

AYES---COUNCILMEN Adams, Fay, Woods and Dodson.

NOES---NONE.

ABSENT-COUNCILMAN Sehon.

A. E. Dodson,

President of the Common Council of the City of
San Diego, California.

I HEREBY CERTIFY that the above and foregoing Resolution was passed by the Common Council of the said City of San Diego, at the time and by the vote, above stated.

Allen H. Wright,

City Clerk of the City of San Diego, California, and Ex-Officio
Clerk of the Common Council of said City of San Diego.

(SEAL)

By W. E. Bartlett Deputy.

I HEREBY CERTIFY that the above and foregoing is a full, true and correct copy of Resolution No. 13410 of the resolutions of the City of San Diego, California, as adopted by

the Common Council of said City on the 31st day of March, 1913.

Allen H. Wright,
City Clerk of the City of San Diego, California.
By Y. A. Jacques Deputy.

RESOLUTION NO. 13411.
APPOINTING TIME AND PLACE FOR HEARING PROTESTS, AND
DIRECTING CLERK TO GIVE NOTICE OF SAID HEARING.

C Street Lighting No. 1.

WHEREAS, the City Engineer of the City of San Diego, California, having made and filed on the 26th day of March, 1913, with the Clerk of the Common Council of said City of San Diego, a report, in writing, as required by Resolution of Intention No. 13213, adopted by said Common Council on the 10th day of March, 1913, and on file in the office of the City Clerk of said City, and said Clerk having presented the said report to said Common Council for consideration, and said report appearing in all particulars to be in the form and substance, required by law, NOW THEREFORE,

BE IT RESOLVED, by the Common Council of the City of San Diego as follows:

That Monday, the 21st day of April, 1913, at 11 o'clock in the forenoon of said day, and the Council Chamber on the fourth floor of the City Hall, situate on the southwest corner of Fifth and G Streets, in said City of San Diego, be, and the same hereby are, appointed as the time and place for hearing protests in relation to the following proposed improvement, to-wit:

The furnishing of electric current for the lighting of C Street, in said City of San Diego, between the east line of Third Street and the west line of Sixth Street, together with the maintenance of the posts, wires, conduits and lamps on said C Street, between said points. Such furnishing of electric current, and such maintenance of appliances shall be for the period of thirteen months and five days from April 29th, 1913, to-wit: to and including June 3rd, 1914.

All of said work shall be done strictly in accordance with the plans and specifications contained in the report of the City Engineer of said City, being Document No. 60632, on file in the office of the City Clerk of said City of San Diego.

And said Clerk of said Common Council is hereby directed to cause to be conspicuously posted along all streets and parts of streets within the assessment district described in said Resolution of Intention, notices of the passage of said Resolution of Intention, and of the filing of said report, in the manner and in the form required by law, and shall also cause a notice similar in substance to be published for a period of two days in The Evening Tribune, a daily newspaper published and circulated in said City of San Diego; said newspaper being hereby designated by said Common Council for that purpose.

And said Clerk is hereby further directed to post and publish the said notice, as above provided, at least ten days before the date set for the hearing of said protests.

Passed and adopted by the said Common Council of the said City of San Diego, California, this 31st day of March, 1913, by the following vote, to-wit:

AYES---COUNCILMEN Adams, Fay, Woods and Dodson.

NOES---NONE.

ABSENT-COUNCILMAN Sehon.

A. E. Dodson,
President of the Common Council of the City of
San Diego, California.

I HEREBY CERTIFY that the above and foregoing Resolution was passed by the Common

Council of the said City of San Diego, at the time and by the vote, above stated.

Allen H. Wright,

City Clerk of the City of San Diego, California, and Ex-Officio
Clerk of the Common Council of said City of San Diego.

(SEAL)

By W. E. Bartlett Deputy.

I HEREBY CERTIFY that the above and foregoing is a full, true and correct copy of Resolution No. 13411 of the resolutions of the City of San Diego, California, as adopted by the Common Council of said City on the 31st day of March, 1913.

Allen H. Wright,

City Clerk of the City of SAN Diego, California.

By Y. A. Jacques Deputy.

RESOLUTION NO. 13412.
DIRECTING NOTICE INVITING SEALED PROPOSALS.

Sixth Street Lighting No. 3.

BE IT RESOLVED By the Common Council of the City of San Diego, California, as follows:

That the City Clerk of the City of San Diego, California, be, and he hereby is, directed to publish for two days, in the newspaper hereinafter designated, in the manner and form required by law, notice inviting sealed proposals or bids for doing all of the following work, to-wit:

The furnishing of electric current for the lighting of Sixth Street, in said City of San Diego, between the south line of G Street and the north line of I Street, together with the maintenance of the posts, wires, conduits and lamps on said Sixth Street, between said points. Such furnishing of electric current, and such maintenance of appliances shall be for the period of fifteen months and seven days from February 26, 1913, to-wit: to and including June 3, 1914.

All of said work shall be done strictly in accordance with the plans and specifications contained in the report of the City Engineer of said City, being Document No. 57596 on file in the office of the City Clerk of said City of San Diego.

That the Evening Tribune, a daily newspaper, published and circulated and of general circulation in said City of San Diego, is hereby designated as the newspaper in which said notice inviting sealed proposals for doing the said work, shall be published, in the manner and form, and by the persons required by law.

Passed and adopted by the said Common Council of the said City of San Diego, California, this 31st day of March, 1913, by the following vote, to-wit:

AYES---COUNCILMEN Adams, Fay, Woods and Dodson.

NOES---NONE.

ABSENT-COUNCILMAN Sehon.

A. E. Dodson,

President of the Common Council of the City of
San Diego, California.

I HEREBY CERTIFY that the above and foregoing Resolution was passed by the Common Council of the said City of San Diego, at the time and by the vote, above stated.

Allen H. Wright,

City CLERK of the City of San Diego, California, and Ex-Officio
Clerk of the Common Council of said City of San Diego.

(SEAL)

By W. E. Bartlett Deputy.

I HEREBY CERTIFY that the above and foregoing is a full, true and correct copy of Resolution No. 13412 of the resolutions of the City of San Diego, California, as adopted

by the Common Council of said City on the 31st day of March, 1913.

Allen H. Wright,
City Clerk of the City of San Diego, California.
By Y. A. Jacques Deputy.

R E S O L U T I O N N O . 1 3 4 1 3 .
DIRECTING NOTICE INVITING SEALED PROPOSALS.

Sixth Street Lighting No. 2.

BE IT RESOLVED By the Common Council of the City of San Diego, California, as follows:

That the City Clerk of the City of San Diego, California, be, and he hereby is, directed to publish for two days, in the newspaper hereinafter designated, in the manner and form required by law, notice inviting sealed proposals or bids for doing all of the following work, to-wit:

The furnishing of electric current for the lighting of Sixth Street, in said City of San Diego, between the south line of F Street and the north line of G Street, together with the maintenance of the posts, wires, conduits and lamps on said Sixth Street, between said points. Such furnishing of electric current, and such maintenance of appliances shall be for the period of sixteen months and seven days from January 26, 1913, to-wit: to and including June 3, 1914.

All of said work shall be done strictly in accordance with the plans and specifications contained in the report of the City Engineer of said City, being Document No. 57718 on file in the office of the City Clerk of said City of San Diego.

That the Evening Tribune, a daily newspaper, published and circulated and of general circulation in said City of San Diego, is hereby designated as the newspaper in which said notice inviting sealed proposals for doing the said work, shall be published, in the manner and form, and by the persons required by law.

Passed and adopted by the said Common Council of the said City of San Diego, California, this 31st day of March, 1913, by the following vote, to-wit:

AYES---COUNCILMEN Adams, Fay, Woods and Dodson.

NOES---NONE.

ABSENT-COUNCILMAN Sehon.

A. E. Dodson,
President of the Common Council of the City of
San Diego, California.

I HEREBY CERTIFY that the above and foregoing Resolution was passed by the Common Council of the said City of San Diego, at the time and by the vote, above stated.

Allen H. Wright,
City Clerk of the City of San Diego, California, and Ex-Officio
Clerk of the Common Council of said City of San Diego.

(SEAL)

By W. E. Bartlett Deputy.

I HEREBY CERTIFY that the above and foregoing is a full, true and correct copy of Resolution No. 13413 of the resolutions of the City of San Diego, California, as adopted by the Common Council of said City on the 31st day of March, 1913.

Allen H. Wright,
City Clerk of the City of San Diego, California.
By Y. A. Jacques Deputy.

RESOLUTION NO. 13414.
DIRECTING NOTICE INVITING SEALED PROPOSALS.

Fourth Street Lighting No. 1.

BE IT RESOLVED By the Common Council of the City of San Diego, California, as follows:

That the City Clerk of the City of San Diego, California, be, and he hereby is, directed to publish for two days, in the newspaper hereinafter designated, in the manner and form required by law, notice inviting sealed proposals or bids for doing all of the following work, to-wit:

The furnishing of electric current for the lighting of Fourth Street, in said City of San Diego, between the south line of D Street and the north line of E Street, together with the maintenance of the posts, wires, conduits and lamps on said Fourth Street, between said points. Such furnishing of electric current, and such maintenance of appliances shall be for the period of fifteen months and seven days from January 24, 1913, to-wit: to and including June 3, 1914.

All of said work shall be done strictly in accordance with the plans and specifications contained in the report of the City Engineer of said City, being Document No. 57717 on file in the office of the City Clerk of said City of San Diego.

That the Evening Tribune, a daily newspaper, published and circulated and of general circulation in said City of San Diego, is hereby designated as the newspaper in which said notice inviting sealed proposals for doing the said work, shall be published, in the manner and form, and by the persons required by law.

Passed and adopted by the said Common Council of the said City of San Diego, California, this 31st day of March, 1913, by the following vote, to-wit:

AYES---COUNCILMEN Adams, Fay, Woods and Dodson.

NOES---NONE.

ABSENT-COUNCILMAN Sehon.

A. E. Dodson,

President of the Common Council of the City of
San Diego, California.

I HEREBY CERTIFY that the above and foregoing Resolution was passed by the Common Council of the said City of San Diego, at the time and by the vote, above stated.

Allen H. Wright,

City Clerk of the City of San Diego, California, and Ex-Officio
Clerk of the Common Council of said City of San Diego.

(SEAL)

By W. E. Bartlett Deputy.

I HEREBY CERTIFY that the above and foregoing is a full, true and correct copy of Resolution No. 13414 of the resolutions of the City of San Diego, California, as adopted by the Common Council of said City on the 31st day of March, 1913.

Allen H. Wright,

City Clerk of the City of San Diego, California.

By Y. A. Jacques Deputy.

RESOLUTION NO. 13415.
DIRECTING NOTICE INVITING SEALED PROPOSALS.

Fifth Street Lighting No. 1.

BE IT RESOLVED By the Common Council of the City of San Diego, California, as follows:

That the City Clerk of the City of San Diego, California, be, and he hereby is,

directed to publish for two days, in the newspaper hereinafter designated, in the manner and form required by law, notice inviting sealed proposals or bids for doing all of the following work, to-wit:

The furnishing of electric current for the lighting of Fifth Street, in said City of San Diego, between the south line of B Street and the north line of C Street, together with the maintenance of the posts, wires, conduits and lamps on said Fifth Street, between said points. Such furnishing of electric current, and such maintenance of appliances shall be for the period of eighteen months and two days from February 26, 1913, to-wit: to and including August 28, 1914.

All of said work shall be done strictly in accordance with the plans and specifications contained in the report of the City Engineer of said City, being Document No. 57597 on file in the office of the City Clerk of said City of San Diego.

That the Evening Tribune, a daily newspaper, published and circulated and of general circulation in said City of San Diego, is hereby designated as the newspaper in which said notice inviting sealed proposals for doing the said work, shall be published, in the manner and form, and by the persons required by law.

Passed and adopted by the said Common Council of the said City of San Diego, California, this 31st day of March, 1913, by the following vote, to-wit:

AYES---COUNCILMEN Adams, Fay, Woods and Dodson.

NOES---NONE.

ABSENT-COUNCILMAN Sehon.

A. E. Dodson,
President of the Common Council
of the City of San Diego, California.

I HEREBY CERTIFY that the above and foregoing Resolution was passed by the Common Council of the said City of San Diego, at the time and by the vote, above stated.

Allen H. Wright,

City Clerk of the City of San Diego, California, and Ex-Officio

Clerk of the Common Council of said City of San Diego,

(SEAL)

By W. E. Bartlett Deputy.

I HEREBY CERTIFY that the above and foregoing is a full, true and correct copy of Resolution No. 13415 of the resolutions of the City of San Diego, California, as adopted by the Common Council of said City on the 31st day of March, 1913.

Allen H. Wright,

City Clerk of the City of San Diego, California.

By Y. A. Jacques Deputy.

RESOLUTION NO. 13416.

ADOPTING MAP OF RESUBDIVISION OF BLOCK 77-1/2 OF UNIVERSITY HEIGHTS.

BE IT RESOLVED By the Common Council of the City of San Diego, as follows:

Said Common Council hereby finds that that certain map, entitled, "Map of Resubdivision of Block 77-1/2 University Heights and also of the alley closed by Resolution No. 12654 of the City of San Diego, California, adopted January 13th, 1913, according to Amended Map of University Heights by Geo. A. d'Hemecourt, filed in Book 8 of Lis Pendens, Page 36, in the office of the County Recorder, San Diego County, California. Surveyed November 1912 by Will S. King, C. E." is made in the manner and form prescribed by law, and conforms to the surrounding surveys; and that said map and the subdivision of land shown thereon is hereby allowed.

Passed and adopted by the said Common Council of the said City of San Diego, California, this 31st day of March, 1913, by the following vote, to-wit:

AYES---COUNCILMEN Adams, Fay, Woods and Dodson.

NOES---NONE.

ABSENT-COUNCILMAN Sehon.

A. E. Dodson,

President of the Common Council of the City of
San Diego, California.

I HEREBY CERTIFY that the above and foregoing Resolution was passed by the Common Council of the said City of San Diego, at the time and by the vote, above stated.

Allen H. Wright,

City Clerk of the City of San Diego, California, and Ex-Officio
Clerk of the Common Council of the City of San Diego.

(SEAL)

By W. E. Bartlett Deputy.

I HEREBY CERTIFY that the above and foregoing is a full, true and correct copy of Resolution No. 13416 of the resolutions of the City of San Diego, California, as adopted by the Common Council of said City on the 31st day of March, 1913.

Allen H. Wright,

City Clerk of the City of San Diego, California.

By J. A. Jacques Deputy.

RESOLUTION NO. 13417.

BE IT RESOLVED by the Common Council of the City of San Diego as follows:

That the Buchanan Lumber Company be and it is hereby granted permission to install a steam boiler on the Water Front, between 28th and 27th Streets, in said City, subject to the approval of the Boiler Inspector.

RESOLUTION NO. 13418.

BE IT RESOLVED By the Common Council of the City of San Diego as follows:

That the Department of Finance, Ways and Means be and it is hereby authorized to advertise for bids for the furnishing of the following material:

62,000 feet of 6 inch cement or vitrified sewer pipe.

| | | | | | | | | | |
|--------|---|---|----|---|---|---|---|---|---|
| 11,000 | " | " | 8 | " | " | " | " | " | " |
| 3,535 | " | " | 16 | " | " | " | " | " | " |
| 1,960 | " | " | 20 | " | " | " | " | " | " |
| 1,740 | " | " | 22 | " | " | " | " | " | " |
| 3,400 | " | " | 24 | " | " | " | " | " | " |

RESOLUTION NO. 13419.

BE IT RESOLVED by the Common Council of the City of San Diego as follows:

That the City Attorney take the necessary steps to have three small shacks removed from the street line on Arctic Street, south of H Street.

RESOLUTION NO. 13420.

BE IT RESOLVED by the Common Council of the City of San Diego as follows:

That the City Attorney be and he is hereby requested to secure a statement or an affidavit from Former City Engineer, G. A. d'Hemecourt relative to his acts in connection with the monument marking the boundary between the City of San Diego, and the City of National City, and to present the same to the Common Council at the earliest possible date.

R E S O L U T I O N N O. 1 3 4 2 1.

BE IT RESOLVED by the Common Council of the City of San Diego as follows:

That the City Engineer furnish this Council with a diagram and his recommendation in the matter of a contour road to be laid out and constructed in lieu of the portions of State Street and Vine Street to be closed under a petition contained in Document No. 59338 on file in the office of the City Clerk of said City.

R E S O L U T I O N N O. 1 3 4 2 2.

BE IT RESOLVED by the Common Council of the City of San Diego as follows:

That the Engineer report the amount of sidewalking and curbing yet to be done on Twenty-sixth Street, in said City.

R E S O L U T I O N N O. 1 3 4 2 3.

BE IT RESOLVED by the Common Council of the City of San Diego as follows:

That the Engineer report the amount of sidewalking and curbing yet to be done on Irving Avenue in said City.

R E S O L U T I O N N O. 1 3 4 2 4.

BE IT RESOLVED by the Common Council of the City of San Diego as follows:

That the Engineer submit a list of elevations for the change of the grade of Curlew Street from the north line of Redwood Street to the south line of Palm Street.

R E S O L U T I O N N O. 1 3 4 2 5.

BE IT RESOLVED by the Common Council of the City of San Diego as follows:

That the Engineer submit elevations to establish the grade on Myrtle Street, from the east line of Indiana Street to the west line of Vermont Street, in said City.

R E S O L U T I O N N O. 1 3 4 2 6.

BE IT RESOLVED by the Common Council of the City of San Diego as follows:

That a majority of the members of the Common Council be and it is hereby authorized to enter into a contract with John L. Bacon for the construction of a Fire Engine House as provided for in Ordinance No. 5025 of the ordinances of said City.

R E S O L U T I O N N O. 1 3 4 2 7.

BE IT RESOLVED by the Common Council of the City of San Diego as follows:

That S. C. Sandford be and he is hereby granted permission to connect house No. 3940 and house No. 3946 to one four inch soil pipe, said pipe to then be connected to the sewer main, all subject to the approval of the Plumbing Inspector.

R E S O L U T I O N N O. 1 3 4 2 8.

BE IT RESOLVED by the Common Council of the City of San Diego as follows:

That Toms and Blair be and they are hereby granted permission to install a range and storage tank for themselves at 1523 D Street, subject to the approval of the Fire Marshal.

R E S O L U T I O N N O. 1 3 4 2 9.

BE IT RESOLVED by the Common Council of the City of San Diego as follows:

That the San Diego Sheet & Metal Works be and it is hereby granted permission to install a distillate storage tank for J. A. Robinson at 407 Ft. Stockton Drive, in said City, subject to the approval of the Fire Marshal.

R E S O L U T I O N N O. 1 3 4 3 0.

BE IT RESOLVED by the Common Council of the City of San Diego as follows:

That James Cartwright be and he is hereby granted permission to install a gasoline storage tank at 1021 Juniper Street, subject to the approval of the Fire Marshal.

R E S O L U T I O N N O. 1 3 4 3 1.

BE IT RESOLVED by the Common Council of the City of San Diego as follows:

That Palmer Bros & Fulkerson be and they are hereby granted permission to erect an electric sign at 3rd and "C" Streets, subject to the approval of the Electric Inspector.

R E S O L U T I O N N O. 1 3 4 3 2.

BE IT RESOLVED by the Common Council of the City of San Diego as follows:

That the San Diego Consolidated Gas & Electric Company be and it is hereby authorized to install the following electric signs, subject to approval by the Electric Inspector.

For S. A. Balentine & A. E. Barnes, (Union Theatre), 739 5th St.

For F. A. Schneider at 615 Eighth Street.

R E S O L U T I O N N O. 1 3 4 3 3.

BE IT RESOLVED by the Common Council of the City of San Diego as follows:

That the Mission Brewing Company be and it is hereby granted an extension of thirty (30) days time in which to complete the grading of Harasthy Street, between California and Atlantic Streets in said City, and the Street Superintendent is hereby authorized to endorse such extension upon the contract for the doing of said work.

R E S O L U T I O N N O. 1 3 4 3 4.

BE IT RESOLVED by the Common Council of the City of San Diego as follows:

That Armstrong and Fefly be and they are hereby granted permission to install a steam boiler on K Street, between 11th and 12th Streets, subject to the approval of the Boiler Inspector.

R E S O L U T I O N N O. 1 3 4 3 5.

BE IT RESOLVED by the Common Council of the City of San Diego as follows:

That the Resignation of J. B. Hopkins as sewer flusher in the Sewer Department be and it is hereby accepted to take effect April 1st, 1913,

That W. H. Duree, be and he is hereby appointed sewer flusher, vice J. B. Hopkins, resigned.

R E S O L U T I O N N O. 1 3 4 3 6.

BE IT RESOLVED by the Common Council of the City of San Diego as follows:

That the Water Department be and it is hereby authorized to make the following extensions of water mains in said City, to-wit:

2" main in Bandini and Moore Streets, from 50 feet N of N line of Moore St. to Lot 9, blk 291 Middletown Add. Approx 290 feet. Partywill furnish 160 feet of two inch pipe.

2" main in Donahue St. from 10 ft S of C of Gaines St. to lot 4, blk 2, Bay View Addition, approximately 150 feet.

2" main in 20th St. from 10 feet S of C of "N" St. to lot south 10 ft. lot 3, block 66, Sherman's Add. Approximately 150 feet.

2" main in Pescadero St. from 10 ft. E of C of Ebers Street to lots 33, 35, 36, 39, and 40, blk 41. Ocean Beach. Approx. 420 feet.

2" main in Landis and Idaho St. from 135 ft. E of E line of Oregon St. to lots 7 & 8, blk 15, West End Add. Approx. 270 feet.

2" main in "Y" St. from 10 ft. E of C of 37th St. to Lots 21 & 22, Block 410 S. Kinners (Skinners) Add. Approx. 120 feet.

1½" main in "C" St. from 230 ft. E of E line of 34th St. to Lot 31, Block 7, Haffen-den's & High's Add. Approx. 90 feet.

RESOLUTION NO. 13437.

BE IT RESOLVED by the Common Council of the City of San Diego as follows:

That Mr. A. G. Bruce be and he is hereby granted permission to conduct an auction sale for the Naylor Gem Company in the Hotel Building, beginning Wednesday, April 2nd and continuing for a period of about three months.

RESOLUTION NO. 13438.

BE IT RESOLVED by the Common Council of the City of San Diego as follows:

That the Olympic Club of San Diego be and it is hereby granted permission to conduct a boxing exhibition consisting of four rounds each and two wrestling bouts, together with specking, etc., for the benefit of those who have been rendered homeless and destitute by the recent disasters in the States of Indiana and Ohio, and in whose interest appeals for aid have been made, said exhibition to be held at Germania Hall on the evening of Tuesday, April 1st, all the proceeds to be used as above specified, and to be conducted in all respects subject to regulation by the Police Department.

RESOLUTION NO. 13439.

BE IT RESOLVED by the Common Council of the City of San Diego as follows:

That the Auditor be and he is hereby authorized to issue a Retail Liquor License at the Spreckels Hannon Hotel on the south side of "D" Street, between State and Union Street, in said City, to Harvey Johnston, said license to be a transfer from 500 Sixth Street.

RESOLUTION NO. 13440.

BE IT RESOLVED by the Common Council of the City of San Diego as follows:

That the Auditor be and he is hereby authorized to issue the following licenses, subject to regulation by the Police Department:

Guy C. Gilbert, Runner's license for Panorama Roof Garden Rest.

Maurice Maloney, shooting gallery at Ocean Beach.

Royal Rooms, (A. M. King), Runner, 1226 Fourth Street.

A. W. Dorman, Hack Stand at 6th and D Streets, transfer from Balloon Route Excursion Company.

Ed. Pidgeon Auto Stand on 5th St, bet C and B Streets.

A. E. Lambla Transfer Stand at 6th and J Streets.

Ben Hostetter & E. Pidgeon, auto stand on Witherby Street.

E.F. Gottesbahren, auto transfer at No. 1311 State Street.

T. J. Tibbals, free license sell home made candies and liniment on the streets, renewal for the balance of the year, (1913).

RESOLUTION NO. 13441.

BE IT RESOLVED by the Common Council of the City of San Diego, as follows:

That the City Engineer of said City is hereby directed to furnish this Common Council with a description of the exterior boundaries of the district of lands to be affected

and benefited by, and to be assessed to pay the costs, damages and expenses of, the closing of a strip of land on each side of Spruce Street, in said City of San Diego, from the east line of Granada Avenue to the west line of Dale Street, as described in Document No. 60255, on file in the office of the City Clerk of said City.

R E S O L U T I O N N O. 1 3 4 4 2.

BE IT RESOLVED by the Common Council of the City of San Diego, as follows:

That the City Engineer of said City is hereby directed to furnish this Common Council with a description of the exterior boundaries of the district of lands to be affected and benefited by, and to be assessed to pay the costs, damages and expenses of, the closing of Moline Street, in Mission Bay Park Tract, in said City of San Diego, from the northeasterly line of Kent Avenue to the southwesterly line of Figueroa Boulevard.

R E S O L U T I O N N O. 1 3 4 4 3.

BE IT RESOLVED by the Common Council of the City of San Diego, as follows:

That the City Engineer of said City is hereby directed to furnish this Common Council with a description of the exterior boundaries of the district of lands to be affected and benefited by, and to be assessed to pay the costs, damages and expenses of, the closing of the alley running through blocks 33 and 38, in Mission Bay Park Tract, in said City of San Diego, as petitioned for in Document No. 59049, on file in the office of the City Clerk of said City.

R E S O L U T I O N N O. 1 3 4 4 4.

BE IT RESOLVED by the Common Council of the City of San Diego, as follows:

That the City Engineer of said City is hereby directed to furnish this Common Council with a description of the exterior boundaries of the district of lands to be affected and benefited by, and to be assessed to pay the costs, damages and expenses of, the closing of the alley running through blocks 34, 37 and 40, in Mission Bay Park Tract, in said City of San Diego, as petitioned for in Document No. 59049, on file in the office of the City Clerk of said City.

R E S O L U T I O N N O. 1 3 4 4 5.

BE IT RESOLVED by the Common Council of the City of San Diego, as follows:

That the City Engineer of said City is hereby directed to furnish this Common Council with a description of the exterior boundaries of the district of lands to be affected and benefited by, and to be assessed to pay the costs, damages and expenses of, the closing of Figueroa Boulevard, in Mission Bay Park Tract, in said City of San Diego, from the northerly line of Figueroa Street to the southeasterly line of Figueroa Street.

R E S O L U T I O N N O. 1 3 4 4 6.

BE IT RESOLVED by the common Council of the City of San Diego, as follows:

That the City Engineer of said City is hereby directed to furnish this Common Council with a description of the exterior boundaries of the district of lands to be affected and benefited by, and to be assessed to pay the costs, damages and expenses of, the closing of all of Kent Street, in Mission Bay Park Tract, in said City of San Diego, as petitioned for in Document No. 59049, on file in the office of the City Clerk of said City.

R E S O L U T I O N N O. 1 3 4 4 7.

BE IT RESOLVED by the Common Council of the City of San Diego, as follows:

That the City Engineer of said City is hereby directed to furnish this Common Council with a description of the exterior boundaries of the district of lands to be affected and benefited by, and to be assessed to pay the costs, damages and expenses of, the closing of all of Hoover Street, in Mission Bay Park Tract, in said City of San Diego, as petitioned for in Document No. 59049, on file in the office of the City Clerk of said City.

R E S O L U T I O N N O. 1 3 4 4 8.

BE IT RESOLVED by the Common Council of the City of San Diego, as follows:

That the sum of \$27.50 be and the same is hereby ordered refunded to A. W. Woods, he having paid said amount for sewer permit #9514, which permit is a duplicate of sewer permit #9463 already paid for.

R E S O L U T I O N N O. 1 3 4 4 9.

BE IT RESOLVED by the Common Council of the City of San Diego as follows:

That the sum of \$1.00 be and it is hereby authorized to be paid to W. J. Thomas & Co., 3725 - 5th, account Gas Permit #3900, being a duplicate of Gas Permit #3791.

R E S O L U T I O N N O. 1 3 4 5 0.

BE IT RESOLVED by the Common Council of the City of San Diego as follows:

That the sum of 50¢ be and it is hereby authorized to be refunded to the Southern Electrical Co., cor 3d & E Streets, on Wiring Permit #7956, account work never having been done.

R E S O L U T I O N N O. 1 3 4 5 1.

BE IT RESOLVED by the Common Council of the City of San Diego as follows:

That the Department of Water be and hereby is authorized to refund to the San Diego Consolidated Gas and Electric Company the sum of \$149.00 on account of meter at Tap No. 6444 being dead, with no water consumed, the average bill being rendered and paid by said company.

R E S O L U T I O N N O. 1 3 4 5 2.

BE IT RESOLVED by the Common Council of the City of San Diego as follows:

That the sum of \$5.00 be and hereby is authorized to be refunded to E. P. Sunberg by the Department of Water on account of removal of 5/8"x 3/4" Lambert meter from Lot "L", Block 40, New San Diego Addition, as per refund investigation No. 21.

R E S O L U T I O N N O. 1 3 4 5 3.

BE IT RESOLVED by the Common Council of the City of San Diego as follows:

That the City Attorney is hereby authorized and directed to appear and defend the action of Blanche M. Whiteman vs. the City of San Diego, on behalf of said City and the City Treasurer.

R E S O L U T I O N N O. 1 3 4 5 4.

BE IT RESOLVED by the Common Council of the City of San Diego as follows:

That the Gorham Pumping Engines now at Stations No. 8 and No. 9, purchased under contract from the Gorham Engineering Company, be accepted; and that the full price of \$18,000.00 be paid to the said Gorham Engineering Company.

R E S O L U T I O N N O. 1 3 4 5 5.

BE IT RESOLVED by the Common Council of the City of San Diego as follows:

That Resolution of Intention No. 13229, in the matter of sidewalking and curbing Eagle Street, in the City of San Diego, California, between the north line of Washington Street and the south line of Broadway Street, be, and the same is hereby repealed.

R E S O L U T I O N N O. 1 3 4 5 6.

BE IT RESOLVED by the Common Council of the City of San Diego as follows:

That Resolution of Intention No. 13228, in the matter of sidewalking and curbing Union Street, in said City of San Diego, between the north line of Ivy Street and the south line of Laurel Street, be, and the same is hereby repealed.

R E S O L U T I O N N O. 1 3 4 5 7.

BE IT RESOLVED by the Common Council of the City of San Diego as follows:

That the following promotions be, and they hereby are made in the San Diego Fire Department, namely:

Ivan Johnson, from Fireman 1st-Class to Auto Driver;

Wm. Shannon, from Fireman, 1st-Class to Auto Driver.

R E S O L U T I O N N O. 1 3 4 5 8

BE IT RESOLVED, By the Common Council of the City of San Diego, as follows:

That the City Clerk of the City of San Diego is hereby authorized to cause to be published, a notice calling for bids for the construction of a sewer system, described as follows:

Commencing at Sixteenth and D Streets, thence West on D Street to Eleventh Street; thence North on Eleventh Street to the City Park; thence Northerly through Pound Canon to the North line of the City Park, and that portion of the territory not at present sewered, from Indiana Street on the East to Sixth Street on the West, and from University Avenue on the North to the City Park on the South,

in accordance with the specifications contained in Document Number 60983.

This notice shall contain the further provision, that no bid shall be binding upon the bidder, unless bonds to furnish money for the construction of the said work, be sold on or before 30 days after such bid shall be made.

R E S O L U T I O N N O. 1 3 4 5 9.

BE IT RESOLVED, By the Common Council of the City of San Diego, as follows:

That the City Clerk of the City of San Diego, is hereby authorized to cause to be published, a notice calling for bids, separately and collectively, for the construction of three bridges and one ford, as follows:-

1st. - A ford over the San Diego River on the San Diego and Escondido Road, according to the specifications contained in Document Number 60662.

2nd. - A bridge on Woolman Avenue over Chollas Creek, according to the specifications contained in Document Number 60661.

3rd. - A bridge over the San Diego River on the San Diego Pacific Beach and LaJolla Public Road, according to the specifications contained in Document Number 60637.

4th. - A bridge on Main Street, crossing Chollas Creek, according to the specifications contained in Document Number 60663.

R E S O L U T I O N N O. 1 3 4 6 0.

BE IT RESOLVED, By the Common Council of the City of San Diego, as follows:

That it be and is hereby determined by this Common Council that Dale Street from

the south line of Juniper Street to the north line of South Park be improved between said points by the construction of sidewalks and curbs thereon, in accordance with the specifications for such work, as contained in Ordinance No. 4860 approved Sept. 30, 1912.

That the owners of property fronting upon said street between said points shall have until the 1st day of June, 1913, within which to construct sidewalks and curbs thereon at private contract.

That the City Engineer be and he is hereby authorized and directed to prepare a profile of the sidewalk of said Street between said points, and furnish to any person applying therefor an estimate of the number of cubic yards of excavation or embankment necessary to bring any portion of the sidewalk of said street to its official grade.

That on said 1st day of June, 1913, said City Engineer shall furnish this Council a detailed report showing the amount of sidewalking and curbing yet to be done on said street between said points.

That the City Clerk advertise the fact that said improvement has been decided upon, and that property owners desiring to construct sidewalks and curbs by private contract must complete said work on or before the said 1st day of June, 1913.

I HEREBY CERTIFY that the above and foregoing are full, true and correct copies of Resolutions Nos. 13417, 13418, 13419, 13420, 13421, 13422, 13423, 13424, 13425, 13426, 13427, 13428, 13429, 13430, 13431, 13432, 13433, 13434, 13435, 13436, 13437, 13438, 13439, 13440, 13441, 13442, 13443, 13444, 13445, 13446, 13447, 13448, 13449, 13450, 13451, 13452, 13453, 13454, 13455, 13456, 13457, 13458, 13459, and 13460 of the resolutions of the City of San Diego, California, as adopted by the Common Council of said City on the 31st day of March, 1913.

Allen H. Wright,

City Clerk of the City of San Diego, California.

By Y. A. Jacques Deputy.

RESOLUTION OF INTENTION NO. 13461.

Robinson Avenue.

BE IT RESOLVED, that it is the intention of the Common Council of the City of San Diego, California, to order the following street work to be done, to-wit:

The grading, to the official grade thereof, of Robinson Avenue, in said City, for the entire width of said street, from property line to property line, from the east line of Tenth Street to the west line of Florida Street, including the entire width and length of the intersections of said Robinson Avenue with all cross-streets, between said points, and also including the entire width and length of the terminations of Albert Street and Center Street in said Robinson Avenue, (excepting the intersections of said Robinson Avenue with Vermont Street and Park Boulevard), according to the specifications therefor contained in Ordinance No. 3510 of the ordinances of said City, and according to, and as shown upon, the plans, drawings and typical cross-sections contained in Document No. 60022, on file in the office of the City Clerk of said City, and copies of which are on file in the office of the City Engineer of said City.

Also, as a part of said work, the construction across said Robinson Avenue, of one fourteen-inch double strength concrete pipe culvert, 155 feet in length, together with its accessories, said culvert to be located at a point on the south line of said Robinson Avenue distant 20.7 feet west from the west line of Albert Street, thence running northwesterly across said Robinson Avenue; also the construction of two cement concrete catch-basins and two twelve-inch double strength cement pipes leading from said culvert into said catch-basins; and also, as a part of said work, the construction across the said Robinson Avenue, of one

eighteen-inch double-strength concrete pipe culvert, 174 feet in length, together with its accessories, said culvert to be located at a point on the north line of said Robinson Avenue distant 161 feet east from the east line of Center Street, thence running southwesterly across said Robinson Avenue; also the construction of two cement concrete catch-basins and two twelve-inch double strength pipes leading from said culvert into said last mentioned catch-basins; all according to the specifications therefor, and as shown upon the plans, drawings and typical cross-sections, contained in said Document No. 60022.

All of said plans, drawings and typical cross-sections and specifications contained in said Document No. 60022, are hereby approved and adopted as the plans, drawings and typical cross-sections and specifications to be followed, in connection with the specifications contained in said Ordinance No. 3510, in said grading of and said work upon, said Robinson Avenue and said intersections of streets, between said points; and by reference thereto, all said plans, drawings and typical cross-sections and specifications contained in said Document No. 60022 and said specifications contained in said Ordinance No. 3510, are, by reference thereto, incorporated herein and made a part hereof.

The said Common Council hereby determines that serial bonds bearing interest at the rate of seven per cent. per annum shall be issued to represent assessments of twenty-five dollars or over for the cost of said work or improvement. Said serial bonds shall extend over a period ending nine years from the second day of January next succeeding their date, and an even annual proportion of the principal sum thereof shall be payable by coupon, on the second day of January, every year after their date, until the whole is paid, and the interest shall be payable semi-annually, by coupon, on the second days of January and July, respectively, of each year, at the rate of seven per cent. per annum on all sums unpaid, until the whole of said principal and interest are paid. Said bonds shall be issued in accordance with the provisions of an Act of the Legislature of the State of California, entitled, "An Act to Provide a System of Street Improvement Bonds to Represent Certain Assessments for the Cost of Street Work and Improvement Within Municipalities, and also for the Payment of such Bonds," approved February 27th, 1893, and of all acts supplementary thereto, or amendatory thereof. And said Common Council hereby determines that said serial bonds shall be issued to represent the expenses of said work or improvement.

That the contemplated work of improvement, hereinbefore mentioned, is in the opinion of said Common Council of more than local and ordinary public benefit, and the expense of said work and improvement is made chargeable upon the district hereinafter described, and said Common Council does hereby declare said district to be the district benefited by said work and improvement, and to be assessed to pay the costs and expenses thereof. Said district is described as follows, to-wit: All that real property in the said City of San Diego, included within the following exterior boundary lines, to-wit:

Beginning at a point on the east line of Tenth Street distant 150 feet north from the north line of Robinson Avenue; thence east on a line parallel to and distant 150 feet north from the north line of Robinson Avenue to an intersection with the west line of Center Street; thence easterly to a point on the east line of Center Street distant 150 feet north from the north line of Robinson Avenue; thence east on a line parallel to and distant 150 feet north from the north line of Robinson Avenue to an intersection with the west line of Park Boulevard; thence easterly to a point on the east line of Park Boulevard distant 150 feet north from the north line of Robinson Avenue; thence east on a line parallel to and distant 150 feet north from the north line of Robinson Avenue to an intersection with the west line of Florida Street; thence south along the west line of Florida Street to a point distant $152\frac{1}{2}$ feet south from the south line of Robinson Avenue; thence west on a line parallel to and distant $152\frac{1}{2}$ feet south from the south line of Robinson Avenue to an intersection

with the east line of Indiana Street; thence southwesterly to a point on the west line of Indiana Street 475 feet north from the north line of Cypress Avenue; thence west on a line parallel to and distant 475 feet north from the north line of Cypress Avenue to an intersection with the easterly line of Park Boulevard; thence southwesterly to the most southerly corner of lot 20, block 241, University Heights; thence northwesterly along the division line between lots 19 and 20 of said block 241, to the most westerly corner of said lot 20; thence southwesterly to an intersection of the center line of the alley running east and west in said block 241, with the northwesterly line of the alley running northeasterly and southwesterly in said block 241; thence west on a line parallel to and distant 150 feet south from the south line of Robinson Avenue to an intersection with the east line of Tenth Street; thence north along the east line of Tenth Street to the point or place of beginning: excepting therefrom all public streets, roads, alleys, avenues and highways.

That THE EVENING TRIBUNE, a daily newspaper published and circulated, and of general circulation, in the said City of San Diego, be and it is hereby designated as the newspaper in which this Resolution of Intention shall be published for two days, and the notice of the passage thereof shall be published for six days in the manner and by the persons required by law.

That the Clerk of the said City of San Diego be and he is hereby directed to post this Resolution of Intention conspicuously for two days on or near the chamber door of the said Common Council, and to cause the same to be published by two insertions in said daily newspaper in the manner required by law.

That the Street Superintendent of the said City of San Diego shall thereupon cause to be conspicuously posted along the line of the said contemplated work, above described, notices of the passage of this resolution, in the manner and in the form required by law and shall also cause a notice similar in substance to be published for six days in said daily newspaper in the manner required by law.

Passed and adopted by the said Common Council of the said City of San Diego, California, this 2nd day of April, 1913, by the following vote, to-wit;

AYES---COUNCILMEN Adams, Fay, Sehon, Woods and Dodson.

NOES---NONE.

ABSENT-NONE.

A. E. Dodson,

President of the Common Council of the City of
San Diego, California.

I HEREBY CERTIFY that the above and foregoing Resolution of Intention was passed by the Common Council of the said City of San Diego, at the time and by the vote above stated.

Allen H. Wright,

City Clerk of the City of San Diego, California, and Ex-Officio
Clerk of the Common Council of the City of San Diego.

(SEAL)

By W. E. Bartlett Deputy.

I HEREBY CERTIFY that the above and foregoing is a full, true and correct copy of Resolution No. 13461 of the resolutions of the City of San Diego, California, as adopted by the Common Council of said City on the 2nd day of April, 1913.

Allen H. Wright,

City Clerk of the City of San Diego, California.

By Y. A. Jacques Deputy.

R E S O L U T I O N N O . 1 3 4 6 2 .

GRANTING PERMISSION TO PROPERTY OWNERS ON TRIAS

STREET TO GRADE BY PRIVATE CONTRACT.

BE IT RESOLVED By the Common Council of the City of San Diego, as follows:

That in pursuance of a petition therefor, as contained in Document No. 61110, on file in the office of the City Clerk of said City, Adolph J. Mende, Homer Reed and D. P. Hoyle, owners of lots fronting on Trias Street, between the center of the intersection of Trias Street and Fort Stockton Drive to the center of the intersection of Trias Street and Chestnut Street, be, and they are hereby granted permission to grade the southeast half of said Trias Street, from the center of the intersection of Fort Stockton Drive and Trias Street to the center of the intersection of Trias Street and Hickory Street, and Trias Street, for the entire width thereof, from the center of the intersection of Trias Street and Hickory Street to the center of the intersection of Trias Street and Chestnut Street, by private contract, at their own expense. That said street, between said points, shall be graded to its official grade, and according to the specifications therefor contained in Ordinance No. 3510 of the ordinances of said City of San Diego.

In case any electric poles or apparatus, or any public service pipes or conduits are encountered in the course of such private improvement, the person making such improvement shall serve notice upon the person, company or corporation owning or controlling such public utilities, to lower, remove, or protect the same before such private improvement shall be made.

Provided, that as a part of said work, said property owners shall construct and install sufficient and proper fences, guards and barriers to safeguard said street, and shall also construct all necessary conduits, drains, pipes, catch-basins and gutters for the proper drainage of said street, between said points.

That all of said work shall be done under the direction and to the satisfaction of the Superintendent of Streets of said City, and all surplus dirt shall be deposited at the places designated by said Superintendent of Streets.

That said work shall be commenced on or before the 15th day of April, 1913, and shall be fully completed on or before the 15th day of July, 1913.

Passed and adopted by the said Common Council of the said City of San Diego, California, this 2nd day of April, 1913, by the following vote, to-wit:

AYES---COUNCILMEN Adams, Fay, Sehon, Woods and Dodson.

NOES---NONE.

ABSENT-NONE.

A. E. Dodson,

President of the Common Council of the City of
San Diego, California.

I HEREBY CERTIFY that the above and foregoing Resolution was passed by the Common Council of the said City of San Diego, at the time and by the vote above stated.

Allen H. Wright,

City Clerk of the City of San Diego, California, and Ex-Officio
Clerk of the Common Council of Said City of San Diego.

(SEAL)

By W. E. Bartlett Deputy.

I HEREBY CERTIFY that the above and foregoing is a full, true and correct copy of Resolution No. 13462 of the resolutions of the City of San Diego, California, as adopted by the Common Council of the said City on the 2nd day of April, 1913.

Allen H. Wright,

City Clerk of the City of San Diego, California.

By Y. A. Jacques Deputy.

R E S O L U T I O N N O . 1 3 4 6 3 .

APPOINTING TIME AND PLACE FOR HEARING PROTESTS, AND

DIRECTING CLERK TO GIVE NOTICE OF SAID HEARING.

B Street Lighting No. 1.

WHEREAS, the City Engineer of the City of San Diego, California, having made and filed on the 26th day of March, 1913, with the Clerk of the Common Council of said City of San Diego, a report, in writing, as required by Resolution of Intention No. 9760, adopted by said Common Council on the 18th day of December, 1911, and on file in the office of the City Clerk of said City, and said Clerk having presented the said report to said Common Council for consideration, and said report appearing in all particulars to be in the form and substance required by law, NOW THEREFORE,

BE IT RESOLVED, by the Common Council of the City of San Diego as follows:

That Monday, the 28th day of April, 1913, at 11 o'clock in the forenoon of said day, and the Council Chamber on the fourth floor of the City Hall, situate on the southwest corner of Fifth and G Streets, in said City of San Diego, be, and the same hereby are, appointed as the time and place for hearing protests in relation to the following proposed improvement, to-wit:

The installation upon the sidewalks on both sides of B Street, in and along the curb line of said sidewalks, between the east line of Second Street and the west line of Sixth Street, in said City of San Diego (except where already installed), of ornamental iron posts, carrying clusters of incandescent lights, for the lighting of said B Street, between the points hereinbefore mentioned.

And as a part of said work, the installation on both sides of said B Street, between said points (except where already installed), of underground conduits and electric wires, for the purpose of furnishing electric current for the lighting of said street.

And as a part of said work, the furnishing of electric current for the lighting of said B Street, between said points, together with the maintenance of the said posts, wires, conduits and lamps thereon. Such furnishing of electric current, and such maintenance of appliances shall be for the period of one year from and after the date of the contract for the same.

All of said work shall be done strictly in accordance with the plans and specifications contained in the report of the City Engineer of said City, being Document No. 60634, on file in the office of the City Clerk of said City of San Diego.

And said Clerk of said Common Council is hereby directed to cause to be conspicuously posted along all streets and parts of streets within the assessment district described in said Resolution of Intention, notices of the passage of said Resolution of Intention, and of the filing of said report, in the manner and in the form required by law, and shall also cause a notice similar in substance to be published for a period of two days in The Evening Tribune, a daily newspaper published and circulated in said City of San Diego; said newspaper being hereby designated by said Common Council for that purpose.

And said Clerk is hereby further directed to post and publish the said notice, as above provided, at least ten days before the date set for the hearing of ^{said} protests.

Passed and adopted by the said Common Council of the said City of San Diego, California, this 2nd day of April, 1913, by the following vote, to-wit:

AYES---COUNCILMEN Adams, Fay, Sehon, Woods and Dodson.

NOES---NONE.

ABSENT-NONE.

A. E. Dodson,

President of the Common Council of the City of
San Diego, California.

I HEREBY CERTIFY that the above and foregoing Resolution was passed by the Common Council of the said City of San Diego, at the time and by the vote, above stated.

Allen H. Wright,
City Clerk of the City of San Diego, California, and Ex-Officio
Clerk of the Common Council of said City of San Diego.

(SEAL)

By W. E. Bartlett Deputy.

I HEREBY CERTIFY that the above and foregoing is a full, true and correct copy of Resolution No. 13463 of the resolutions of the City of San Diego, California, as adopted by the Common Council of said City on the 2nd day of April, 1913.

Allen H. Wright,
City Clerk of the City of San Diego, California.
BY Y. A. Jacques Deputy.

R E S O L U T I O N N O . 1 3 4 6 4 .

ADOPTING MAP OF SOUTHLOOK, BEING A RESUBDIVISION OF LOTS E, F,
G AND H OF BLOCK 4 AND A, B, C, D, E AND F OF BLOCK 15, CENTRAL
HOMESTAED, ACCORDING TO MAP #358, FILED JAN. "25, 1879," AND AC-
CEPTING THE STREETS, HIGHWAYS AND PARKS THEREIN.

BE IT RESOLVED By the Common Council of the City of San Diego, as follows:

Said Common Council hereby finds that that certain map, entitled, "Southlook, being a Resubdivision of Lots E, F. G. and H of block 4 and A, B, C, D. E and F of block 15, Central Homestead, according to Map #358, filed Jan. 25, 1879, Surveyed February 1913, A. P. McCarton, Civil Engineer," is made in the manner and form prescribed by law, and conforms to the surrounding surveys; and that said map and the subdivision of land shown thereon is hereby allowed; and said Common Council hereby accepts on behalf of the public the following streets shown on said map, to-wit: Gillmore Street, Olivewood Terrace, Fiske Street, Woolman Avenue, S Street, Teak Street and two unnamed parks. And said Gillmore Street, Olivewood Terrace, Fiske Street, Woolman Avenue, S Street, Teak Street and the two unnamed parks are hereby declared to be public streets and parks, and dedicated to the public use.

The Clerk of said City is hereby authorized and directed to endorse upon said map, as and for the act of this Common Council, that said streets and parks are accepted on behalf of the public as hereinbefore stated.

Passed and adopted by the said Common Council of the said City of San Diego, California, this 2nd day of April, 1913, by the following vote, to-wit:

AYES---COUNCILMEN Adams, Fay, Sehon, Woods and Dodson.

NOES---NONE.

ABSENT-NONE.

A. E. Dodson,
President of the Common Council of the City of
San Diego, California.

I HEREBY CERTIFY that the above and foregoing Resolution was passed by the Common Council of the said City of San Diego, at the time and by the vote, above stated.

Allen H. Wright,
City Clerk of the City of San Diego, California, and Ex-Officio
Clerk of the Common Council of the City of San Diego.

(SEAL)

By W. E. Bartlett Deputy.

I HEREBY CERTIFY that the above and foregoing is a full, true and correct copy of Resolution No. 13464 of the resolutions of the City of San Diego, California, as adopted by the Common Council of said City on the 2nd day of April, 1913.

Allen H. Wright,
City Clerk of the City of San Diego, California.
By Y. A. Jacques Deputy.

R E S O L U T I O N N O. 1 3 4 6 5.

BE IT RESOLVED, By the Common Council of the City of San Diego, as follows:

That the diagram of the property affected or benefited by the proposed work or improvement to be done on Washington Street between the east line of Fifth Street and the west line of Hawk Street, in said City of San Diego, as described in Resolution No. 11958, and to be assessed to pay the expenses thereof, which said diagram has been made by the City Engineer of the City of San Diego, California, pursuant to direction from this Common Council, and which said diagram is dated March 28th, 1913, be, and the same hereby is approved.

And the Clerk of said city is hereby directed at the time of this approval, to certify the fact and date thereof, and to immediately deliver said diagram so certified to the Superintendent of Streets of said city.

R E S O L U T I O N N O. 1 3 4 6 6.

BE IT RESOLVED, By the Common Council of the City of San Diego as follows:

That the diagram of the property affected or benefited by the proposed work or improvement to be done on Fourth Street, between the south line of University Avenue and the south line of Ivy Street, in said City of San Diego, as described in Resolution No. 11120, and to be assessed to pay the expenses thereof, which said diagram has been made by the City Engineer of the City of San Diego, California, pursuant to direction from this Common Council, and which said diagram is dated March 28th, 1913, be, and the same hereby is approved.

And the Clerk of said city is hereby directed at the time of this approval, to certify the fact and date thereof, and to immediately deliver said diagram so certified to the Superintendent of Streets of said city.

R E S O L U T I O N N O. 1 3 4 6 7.

BE IT RESOLVED, By the Common Council of the City of San Diego as follows:

That the diagram of the property affected or benefited by the proposed work or improvement to be done on Harasthy Street between the southwesterly line of California Street and the northerly line of Atlantic Street, in said City of San Diego, as described in Resolution No. 12085, and to be assessed to pay the expenses thereof, which said diagram has been made by the City Engineer of the City of San Diego, California, pursuant to direction from this Common Council, and which said diagram is dated March 29th, 1913, be, and the same hereby is approved.

And the Clerk of said city is hereby directed at the time of this approval, to certify the fact and date thereof, and to immediately deliver said diagram so certified to the Superintendent of Streets of said city.

R E S O L U T I O N N O. 1 3 4 6 8.

BE IT RESOLVED, By the Common Council of the City of San Diego as follows:

That the diagram of the property affected or benefited by the proposed work or improvement to be done on "A" Street between the east line of Fourth Street and the west line of Fifth Street, in said City of San Diego, as described in Resolution No. 11731, and to be assessed to pay the expenses thereof, which said diagram has been made by the City Engineer of the City of San Diego, California, pursuant to direction from this Common Council, and which said diagram is dated March 26th, 1913, be, and the same hereby is approved.

And the Clerk of said city is hereby directed at the time of this approval, to certify the fact and date thereof, and to immediately deliver said diagram so certified to the Superintendent of Streets of said city.

R E S O L U T I O N N O. 1 3 4 6 9.

BE IT RESOLVED, By the Common Council of the City of San Diego as follows:

That the diagram of the property affected or benefited by the proposed work or improvement to be done on Hawk Street, between the north line of Washington Street and the south line of Lewis Street, in said City of San Diego, as described in Resolution No. 11659, and to be assessed to pay the expenses thereof, which said diagram has been made by the City Engineer of the City of San Diego, California, pursuant to direction from this Common Council, and which said diagram is dated March 25th, 1913, be, and the same hereby is approved.

And the Clerk of said city is hereby directed at the time of this approval, to certify the fact and date thereof, and to immediately deliver said diagram so certified to the Superintendent of Streets of said city.

R E S O L U T I O N N O. 1 3 4 7 0.

BE IT RESOLVED, By the Common Council of the City of San Diego, as follows:

That the City Engineer of the City of San Diego, California, be and he is hereby authorized and directed to furnish to this Common Council a careful estimate of the number of cubic yards of excavation and the number of cubic yards of embankment necessary to bring Collier Avenue, in the City of San Diego, California, for the entire width of said street, from property line to property line, from the north line of Adams Avenue to the west line of Kansas Street, including the entire width and length of all intersections of said Collier Avenue with cross streets, between said points, to its official grade and cross-section, excepting such portion of the said Collier Avenue and the said intersections of streets between said points required by law to be kept in order or repair by any person or company having railroad tracks thereon;

That said estimate shall be made in duplicate, one copy of which shall be kept on file in the office of the said City Engineer and shall, during office hours, be accessible for inspection by any person who may desire to inspect the same; that the said estimate shall include plans and specifications of any and all culverts and bridges which it may be necessary to construct in doing said work.

And said City Engineer is further directed to furnish this Common Council with a description of the exterior boundaries of the district of lands to be affected and benefited by, and to be assessed to pay the costs and expenses of the aforesaid work or improvement.

R E S O L U T I O N N O. 1 3 4 7 1.

BE IT RESOLVED, By the Common Council of the City of San Diego, as follows:

The Clerk of said Common Council be, and he is hereby authorized and directed to give notice of the filing of the report of the Commissioners in the matter of opening and extending Long Branch Avenue, through block eighty-nine (89), of Ocean Beach Extension No. 2, in Ocean Beach, in the City of San Diego, California, as per Resolution of Intention No. 10970, adopted by the Common Council on June 10th, 1912, and Resolution Ordering Work No. 12089, adopted by said Common Council on the 4th day of November, 1912, by publication of notice in the manner and form required by law for at least ten days in The Evening Tribune, a daily newspaper printed, published and circulated in said City, and hereby designated for that purpose, requiring all persons interested to show cause, if any, on or before a date to be fixed by said Clerk why said report should not be confirmed by said Common Council, which date shall not be less than THIRTY (30) days from the first publication of said notice.

R E S O L U T I O N N O. 1 3 4 7 2.

WHEREAS, Playground Purchase and Improvement Fund Bonds No. 1, for \$875.00, and

No. 2, for \$1000.00, and Water Extension Fund Bonds No. 1 for \$500.00, and Nos. 2, 3, 4, 5, 6, 7, 8 and 9, each for \$1000.00, and Municipal Improvement Fund Bond No. 1, for \$500.00, and North and East Side Sewer Extension Fund Bonds Nos. 1, 2 and 3, each for \$1000.00, and Street Improvement Fund Bonds No. 1, for \$375.00, and No. 2, for \$1000.00, matured January 1st, 1913, without having been purchased from the City of San Diego, NOW THEREFORE,

BE IT RESOLVED BY the Common Council of the City of San Diego, as follows:

That the City Treasurer of the City of San Diego be, and he is hereby authorized and empowered to cancel the above described and ennumerated bonds.

RESOLUTION NO. 13473.

BE IT RESOLVED by the Common Council of the City of San Diego as follows:

That a majority of the members of the Common Council of the City of San Diego, be, and they are hereby authorized, to enter into a contract with the Western Metal Supply Company, for the furnishing to the City of seventy-five (75) tons of first-class pig lead.

RESOLUTION NO. 13474.

BE IT RESOLVED by the Common Council of the City of San Diego as follows:

The City Engineer is hereby directed to furnish this Common Council with plans, drawings, and typical-cross-sections and specifications for the sidewalking, curbing and guttering of Rosecrans Street, in the City of San Diego, from the south line of Dumas Street to the north line of New Main Street, as petitioned for in Document No. 60066, on file in the office of the City Clerk of said City.

Said City Engineer is further directed to furnish this Common Council with a description of the exterior boundaries of the district of lands in said City to be affected and benefited by, and to be assessed to pay the costs and expenses of said work and improvement.

RESOLUTION NO. 13475.

BE IT RESOLVED by the Common Council of the City of San Diego as follows:

That the City Engineer is hereby directed to furnish this Common Council with plans, drawings and typical cross-sections for the grading and curbing of Collier Avenue, in said City of San Diego, between the north line of Adams Avenue to the west line of Kansas Street, as petitioned for in Document No. 54377, on file in the office of the City Clerk of said City.

RESOLUTION NO. 13476.

BE IT RESOLVED, By the Common Council of the City of San Diego, as follows:

That it be and is hereby determined by this Common Council that the East side of 17th Street from the south line of "D" Street to the north line of "E" Street be improved between said points by the construction of sidewalks and curbs thereon, in accordance with the specifications for such work, as contained in Ordinance No. 4860 approved Sept. 30, 1912.

That the owners of property fronting upon said street between said points shall have until the 1st day of June, 1913, within which to construct sidewalks and curbs thereon at private contract.

That the City Engineer be and he is hereby authorized and directed to prepare a profile of the sidewalk of said Street between said points, and furnish to any person applying therefor an estimate of the number of cubic yards of excavation or embankment necessary to bring any portion of the sidewalk of said Street to its official grade.

That on said 1st day of June, 1913, said City Engineer shall furnish this Council a detailed report showing the amount of sidewalking and curbing yet to be done on said Street between said points.

That the City Clerk advertise the fact that said improvement has been decided upon, and that property owners desiring to construct sidewalks and curbs by private contract must complete said work on or before the said 1st day of June, 1913.

RESOLUTION NO. 13477.

BE IT RESOLVED, By the Common Council of the City of San Diego, as follows:

That it be and is hereby determined by this Common Council that Georgia Street from the North line of Myrtle Street to the south line of University Avenue be improved between said points by the construction of sidewalks and curbs thereon, in accordance with the specifications for such work, as contained in Ordinance No. 4860, approved Sept. 30, 1912.

That the owners of property fronting upon said street between said points shall have until the 1st day of July, 1913, within which to construct sidewalks and curbs thereon at private contract.

That the City Engineer be and he is hereby authorized and directed to prepare a profile of the sidewalk of said street between said points, and furnish to any person applying therefor an estimate of the number of cubic yards of excavation or embankment necessary to bring any portion of the sidewalk of said street to its official grade.

That on said 1st day of July, 1913, said City Engineer shall furnish this Council a detailed report showing the amount of sidewalking and curbing yet to be done on said street between said points.

That the City Clerk advertise the fact that said improvement has been decided upon, and that property owners desiring to construct sidewalks and curbs by private contract must complete said work on or before the said 1st day of July, 1913.

RESOLUTION NO. 13478.

BE IT RESOLVED by the Common Council of the City of San Diego as follows:

That Pumphrey and Hutchins be and they are hereby granted permission to erect a tent at the northwest corner of 6th and "J" Streets for the purpose of holding religious services, subject to regulation by the Fire Marshal and Fire Department.

RESOLUTION NO. 13479.

BE IT RESOLVED by the Common Council of the City of San Diego as follows:

That Councilman Percival E. Woods, Structural Engineer James McCracken and Health Officer Dr. Francis H. Mead, be and they are, hereby appointed as a Committee to represent the Common Council at a five day's test of the Incinerator, commencing April 2nd, 1913.

RESOLUTION NO. 13480.

BE IT RESOLVED by the Common Council of the City of San Diego as follows:

That the Board of Health furnish the Department of Water a complete list of such water troughs that they consider proper to be connected up by the Water Department.

RESOLUTION NO. 13481.

BE IT RESOLVED by the Common Council of the City of San Diego as follows:

That the Department of Finance, Ways and Means be and it is hereby authorized to honor the City Clerk's requisition for Five (5) Dollars to cover expense of boiler permit for boiler to be installed at the Incinerator.

RESOLUTION NO. 13482.

BE IT RESOLVED by the Common Council of the City of San Diego as follows:

That the Board of Health be and it is hereby directed to discontinue the collection of fees from dairymen until further notice from this Council.

R E S O L U T I O N N O. 1 3 4 8 3.

BE IT RESOLVED by the Common Council of the City of San Diego as follows:

That the Engineer submit elevations to establish the grade of Nordica Avenue in said City.

R E S O L U T I O N N O. 1 3 4 8 4.

BE IT RESOLVED by the Common Council of the City of San Diego as follows:

That the Engineer submit elevations to establish the grade on 40th Street, between Marineview Avenue and Cotton Wood Street.

R E S O L U T I O N N O. 1 3 4 8 5.

BE IT RESOLVED by the Common Council of the City of San Diego as follows:

That P. C. Hatch, Assistant Engineer of the City of San Diego, be and he is hereby granted a leave of absence for one month, (May 1913).

R E S O L U T I O N N O. 1 3 4 8 6.

BE IT RESOLVED by the Common Council of the City of San Diego as follows:

City Attorney, W. R. Andrews, is hereby granted a ten days leave of absence with permission to leave the State of California.

R E S O L U T I O N N O. 1 3 4 8 7.

BE IT RESOLVED by the Common Council of the City of San Diego as follows:

That F. Castagnole be and he is hereby granted permission to erect a canvas enclosure about 20 by 30 feet, at the foot of "D" Street, same to be open at the top for the purpose of exhibiting a large fish, this permission is granted for a period of three days.

R E S O L U T I O N N O. 1 3 4 8 8.

BE IT RESOLVED by the Common Council of the City of San Diego as follows:

That the Balloon Dye Works be and it is hereby granted permission to install a steam boiler at the corner of 16th and "M" Streets, subject to the approval of the Boiler Inspector.

R E S O L U T I O N N O. 1 3 4 8 9.

BE IT RESOLVED by the Common Council of the City of San Diego as follows:

That the Cuyamaca Sand and Gravel Company be and it is hereby granted permission to install a steam boiler at 13th and Newton Avenue, subject to the approval of the Boiler Inspector.

R E S O L U T I O N N O. 1 3 4 9 0.

BE IT RESOLVED by the Common Council of the City of San Diego as follows:

That the Schaffer Electric Company be and it is hereby granted permission to install an electric sign for the Song Shop at 1054 Sixth Street, subject to the approval of the Electrical Inspector.

R E S O L U T I O N N O. 1 3 4 9 1.

BE IT RESOLVED by the Common Council of the City of San Diego as follows:

That the Southern Electrical Company be and it is hereby granted permission to in-

stall an Electric Sign for Frye & Smith at 854 3rd Street, subject to the approval of the Electrical Inspector.

RESOLUTION NO. 13492.

BE IT RESOLVED by the Common Council of the City of San Diego as follows:

That the San Diego Consolidated Gas & Electric Company be and it is hereby granted permission to install the following electric signs, subject to the approval of the Electric Inspector:-

For Chas. Frey at 636 Fifth Street.

R. J. Meining at 935 Fifth Street.

RESOLUTION NO. 13493.

BE IT RESOLVED by the Common Council of the City of San Diego as follows:

That the Department of Water be and it is hereby authorized to make the following extensions of Mains, to-wit:

2" main in Torrence Street from 60 feet W of W line of Winder Street to Lot 5 and 6, Block 70, Middletown Addition, Approximately 135 feet.

2" main in 37th and Clinton Streets, from 10 ft. S of C of High St. to Lots 43 & 44, Blk 2, Cunningham Addition Approx 260 feet. party will furnish 110 feet of 2 inch pipe.

2" main in New Jersey Street, from 210 ft. S of S line of Monroe St. to Lot 275, Blk _____ Univ. Hts. Add. Approx. 100 ft.

RESOLUTION NO. 13494.

BE IT RESOLVED by the Common Council of the City of San Diego as follows:

That the Auditor be and he is hereby authorized to issue the following licenses, subject to regulation by the Police Department:

Thos. D. Smith, successor to Underwood and Smith, pool hall at 1034 3rd Street, (8 tables).

H. D. Chamberlain, fruit and vegetable license.

A. Blume, Junk Collector.

A. Bronstin, " "

J. Levitz, " "

W. H. Allured, Jr. auto stand on Witherby, bet. 4th and 5th Sts.

E. Castagnole, to exhibit fish at foot of "D" Street, for 3 days.

Henry Vandersluis, soldiers free license sell cement outside the congested district until May 31, 1913.

I HEREBY CERTIFY that the above and foregoing are full, true and correct copies of Resolutions Nos. 13465, 13466, 13467, 13468, 13469, 13470, 13471, 13472, 13473, 13474, 13475, 13476, 13477, 13478, 13479, 13480, 13481, 13482, 13483, 13484, 13485, 13486, 13487, 13488, 13489, 13490, 13491, 13492, 13493, and 13494 of the resolutions of the City of San Diego, California, as adopted by the Common Council of said City on the 2nd day of April, 1913.

Allen H. Wright,

City Clerk of the City of San Diego, California.

By Y. A. Jacques Deputy.

RESOLUTION OF INTENTION NO. 13495.

Fourth Street, Ash Street and Beech Street.

RESOLVED, That it is the intention of the Common Council of the City of San Diego, California, to change the grades of FOURTH Street, from the north line of A Street to the

south line of Cedar Street; ASH STREET, from the east line of Third Street to the west line of Fifth Street; and BEECH Street, from the east line of Third Street to the west line of Fifth Street, in the City of San Diego, California, as follows, to-wit:

FOURTH STREET.

At the intersection of Fourth Street with A Street; at the northwest corner, the grade elevation to remain at 60.50 feet; at the northeast corner, the grade elevation to remain at 60.50 feet.

At the intersection of Fourth Street with Ash Street; at the southwest corner change the grade elevation from 78.50 feet to 75.00 feet; at the southeast corner, change the grade elevation from 79.00 feet to 75.50 feet; at the northeast corner, change the grade elevation from 81.00 feet to 77.50 feet; at the northwest corner, change the grade elevation from 80.50 feet to 77.00 feet.

At the intersection of Fourth Street with Beech Street; at the southwest corner, change the grade elevation from 94.00 feet to 92.00 feet; at the southeast corner, change the grade elevation from 95.50 feet to 92.50 feet; at the northeast corner, change the grade elevation from 97.50 feet to 94.50 feet; at the northwest corner, change the grade elevation from 96.00 feet to 94.00 feet.

At the intersection of Fourth Street with Cedar Street; at the southwest corner, the grade elevation to remain at 108.50 feet; at the southeast corner, the grade elevation to remain at 109.00 feet.

ASH STREET.

At the intersection of Ash Street with Third Street; at the northeast corner, the grade elevation to remain at 73.50 feet; at the southeast corner, the grade elevation to remain at 71.50 feet.

At the intersection of Ash Street with Fourth Street; at the northwest corner, change the grade elevation from 80.50 feet to 77.00 feet; at the southwest corner, change the grade elevation from 78.50 feet to 75.00 feet; at the southeast corner, change the grade elevation from 79.00 feet to 75.50 feet; at the northeast corner, change the grade elevation from 81.00 feet to 77.50 feet.

At the intersection of Ash Street with Fifth Street; at the northwest corner, the grade elevation to remain at 79.50 feet; at the southwest corner, the grade elevation to remain at 77.00 feet.

BEECH STREET.

At the intersection of Beech Street with Third Street; at the northeast corner, the grade elevation to remain at 88.50 feet; at the southeast corner, the grade elevation to remain at 87.00 feet.

At the intersection of Beech Street with Fourth Street; at the northwest corner, change the grade elevation from 96.00 feet to 94.00 feet; at the southwest corner, change the grade elevation from 94.00 feet to 92.00 feet; at the southeast corner, change the grade elevation from 95.00 feet to 92.50 feet; at the northeast corner, change the grade elevation from 97.50 feet to 94.50 feet.

At the intersection of Beech Street with Fifth Street; at the northwest corner, the grade elevation to remain at 98.00 feet; at the southwest corner, the grade elevation to remain at 96.00 feet.

And the grades of said Fourth Street, Ash Street and Beech Street, between the points hereinbefore mentioned, shall have a uniform ascent and descent, and the center line of said streets shall have an average elevation of the opposite curb grades.

All of said grade elevations to be above the datum line of levels, as fixed by Ordinance No. 3950 of the ordinances of said City.

And said Common Council hereby elects to proceed, in making said changes of grades, under the provisions of the "Change of Grade Act of 1909."

That THE EVENING TRIBUNE, a daily newspaper published and circulated, and of general circulation, in the said City of San Diego, be, and it is hereby designated as the newspaper in which this Resolution of Intention shall be published for two days, and the notice of the passage thereof shall be published for six days in the manner and by the persons required by law.

That the Clerk of the said City of San Diego be, and he is hereby directed to post this Resolution of Intention conspicuously for two days on or near the chamber door of the said Common Council, and to cause the same to be published by two insertions in said daily newspaper in the manner required by law.

That the Street Superintendent of the City of San Diego shall thereupon cause to be conspicuously posted along the street designated in this Resolution of Intention where said change or modification of grade is proposed to be made, at not more than one hundred feet in distance apart, but not less than three in all, notices of the passage of this Resolution of Intention, in the manner and in the form required by law, and shall also cause a notice similar in substance to be published for six days in said daily newspaper in the manner required by law.

Passed and adopted by the said Common Council of the said City of San Diego, California, this 7th day of April, 1913, by the following vote, to-wit:

AYES---COUNCILMEN Adams, Fay, Woods and Dodson.

NOES---NONE.

ABSENT-COUNCILMAN Sehon.

A. E. Dodson,

President of the Common Council of the City of
San Diego, California.

I HEREBY CERTIFY that the above and foregoing Resolution of Intention was passed by the Common Council of the said City of San Diego, at the time and by the vote above stated.

Allen H. Wright,

City Clerk of the City of San Diego, California, and Ex-Officio

Clerk of the Common Council of the said City of San Diego.

(SEAL)

By W. E. Bartlett Deputy.

I HEREBY CERTIFY That the above and foregoing is a full, true and correct copy of Resolution No. 13495 of the resolutions of the City of San Diego, California, as adopted by the Common Council of said City on the 7th day of April, 1913.

Allen H. Wright,

City CLERK of the City of San Diego, California.

By Y. A. Jacques Deputy.

RESOLUTION OF INTENTION NO. 13496.

F Street Lighting No. 1.

RESOLVED, that it is the intention of the Common Council of the City of San Diego, California, to order the following improvement to be made within said City, to-wit:

The installation upon the sidewalks on both sides of F Street, in and along the curb line of said sidewalks, between the east line of Union Street and the west line of Ninth Street, in said City of San Diego, of ornamental iron posts, carrying clusters of incandescent lights, for the lighting of said F Street, between said points.

Also the installation on both sides of said F Street, between said points, of underground conduits and electric wires, for the purpose of furnishing electric current

for the lighting of said street.

Also, the furnishing of electric current for the lighting of said F Street, between said points, together with the maintenance of the posts, wires, conduits and lamps thereon. Such furnishing of electric current, and such maintenance of appliances shall be for the period of one year from and after the date of the contract for the same.

Said work or improvement shall be done in all respects according to, and at the places shown by, and of the materials provided for in, the plans and specifications therefor to be hereafter prepared by the City Engineer of said City, and furnished to this Common Council, as hereinafter set forth.

That the exterior boundaries of the district in said City of San Diego to be benefited by said improvement, and to be assessed to pay the costs and expenses thereof, and to be known as the assessment district, are hereby specified as follows, to-wit:

Beginning at a point on the east line of Union Street, distant fifty feet north from the north line of F Street; thence east on a line parallel to and distant fifty feet north from the north line of F Street to an intersection with the west line of Front Street; thence easterly to a point on the east line of Front Street distant fifty feet north from the north line of F Street; thence east on a line parallel to and distant fifty feet north from the north line of F Street to an intersection with the west line of Ninth Street; thence south along the west line of Ninth Street to a point distant fifty feet south from the south line of F Street; thence west on a line parallel to and distant fifty feet south from the south line of F Street to an intersection with the east line of Front Street; thence westerly to a point on the west line of Front Street distant fifty feet south from the south line of F Street; thence westerly on a line parallel to and distant fifty feet south from the south line of F Street to the east line of Union Street; thence northerly along the east line of Union Street, to the point or place of beginning; excepting therefrom all public streets, roads, alleys, avenues and highways.

Said Common Council does hereby order that one-fifth of the costs and expenses of said improvement of furnishing electric current and maintenance of appliances shall be paid out of the Treasury of said City, from the Street Light Fund of said City.

That the proposed improvement is hereby referred to the City Engineer of said city, and said City Engineer is hereby directed to make and file, with the Clerk of said Common Council, a report, in writing, presenting the following:

1. Plans and specifications for the work required in order to make said improvements;
2. An estimate of the cost of said improvement and of the incidental expenses in connection therewith;
3. A diagram showing the district above referred to, and also the boundaries and dimensions of the respective subdivisions of the land within said district, each of which subdivisions shall be given a separate number in red ink upon said diagram.
4. A proposed assessment of the total amount of the costs and expenses of the proposed improvement upon the several subdivisions of land in said district in proportion to the estimated benefits to be received by such subdivisions, respectively, from said improvement; provided, that whenever any portion or percentage of the cost and expenses of such improvement is ordered to be paid out of the treasury of the municipality, as hereinabove provided, the amount of such portion or percentage shall first be deducted from the total estimated cost and expenses of such improvement, and the assessment upon property, proposed in said report, shall include only the remainder of said estimated costs and expenses. Said assessment shall refer to such subdivisions upon said diagram by the respective red ink numbers thereof, and shall show the names of the owners, if known, otherwise designating them

as unknown. No mistake in the name of the owner of any parcel of land shall affect the validity of the assessment thereon.

This proceeding shall be designated as "F Street Lighting No. 1."

Passed and adopted by the said Common Council of the said City of San Diego, California, this 7th day of April, 1913, by the following vote, to-wit:

AYES---COUNCILMEN Adams, Fay, Woods and Dodson.

NOES---NONE.

ABSENT-COUNCILMAN Sehon.

A. E. Dodson,

President of the Common Council of the City of
San Diego, California.

I HEREBY CERTIFY that the above and foregoing Resolution was passed by the Common Council of the said City of San Diego, at the time and by the vote, above stated.

Allen H. Wright,

City Clerk of the City of San Diego, California, and Ex-Officio
Clerk of the Common Council of the City of San Diego.

(SEAL)

By W. E. Bartlett Deputy.

I HEREBY CERTIFY that the above and foregoing is a full, true and correct copy of Resolution No. 13496 of the resolutions of the City of San Diego, California, as adopted by the Common Council of said City on the 7th day of April, 1913.

Allen H. Wright,

City Clerk of the City of San Diego, California.

By Y. A. Jacques Deputy.

RESOLUTION ORDERING WORK NO. 13497.

Boston Avenue, 28th Street and 29th Street.

RESOLVED, By the Common Council of the City of San Diego, California, that the public interest and convenience of said City require that the street work hereinafter described be done, and therefore the said Common Council hereby orders the following street work to be done, to-wit:

The grading, to the official grade thereof, of the following streets in the City of San Diego, to-wit:

BOSTON AVENUE, for the entire width of said street, from property line to property line, from the east line of 26th Street to the west line of 32nd Street, including the entire width and length of the intersections of said Boston Avenue with all cross streets, between said points;

28TH STREET, for the entire width of said street, from property line to property line, from the south line of Newton Avenue to the north line of Main Street, (excepting the intersection of said 28th Street with Boston Avenue); and,

29TH STREET, for the entire width of said street, from property line to property line, from the south line of Newton Avenue to the north line of Main Street, (excepting the intersection of said 29th Street with Boston Avenue).

Said grading of said streets, between the points hereinbefore mentioned, shall be done according to the specifications therefor contained in Ordinance No. 3510 of the ordinances of said City, and according to, and as shown upon, the plans, drawings and typical cross-sections contained in Document No. 57566, on file in the office of the City Clerk of said City, and copies of which are on file in the office of the City Engineer of said City.

And as a part of said work, the construction in the said Boston Avenue of the following cement pipe culverts, to-wit:

One fourteen-inch cement pipe culvert and its accessories across the said Boston Avenue, said culvert to be located thereon as follows: on the north line of said Boston Avenue, said culvert to be 214 feet east of the northeast corner of the intersection of said Boston Avenue with 27th Street, and on the south line said culvert to be 195 feet east of the southeast corner of the intersection of said Boston Avenue with 27th Street;

One fourteen-inch cement pipe culvert and its accessories across the said Boston Avenue, said culvert to be located thereon as follows: on the north line of said Boston Avenue, said culvert to be 122 feet east of the northeast corner of the intersection of said Boston Avenue with 28th Street, and on the south line said culvert to be 69 feet east of the southeast corner of the intersection of said Boston Avenue with 28th Street;

One fourteen-inch cement pipe culvert and its accessories across the said Boston Avenue, said culvert to be located thereon as follows: on the north line of said Boston Avenue, said culvert to be 98 feet west of the northwest corner of the intersection of said Boston Avenue with 30th Street, and on the south line said culvert to be 102 feet west of the southwest corner of the intersection of said Boston Avenue with 30th Street;

One ten-inch cement pipe culvert and its accessories, across the said Boston Avenue, at the intersection of said Boston Avenue with 32nd Street;

Two eight-inch cement pipe culverts and their accessories, across the intersection of said Boston Avenue with 28th Street, said culverts to be located at the east and west curb lines of said 28th Street; and

Two eight-inch cement pipe culverts and their accessories, across the intersection of said Boston Avenue with 29th Street, said culverts to be located at the east and west curb lines of said 29th Street;

All of said culverts to be constructed according to, and as shown upon the plans, drawings and typical cross-sections and specifications therefor contained in said Document No. 57566.

All of said plans, drawings and typical cross-sections and specifications contained in said Document No. 57566, and said specifications contained in said Ordinance No. 3510, are, by reference thereto, incorporated herein and made a part hereof.

The costs and expenses of said work and improvement are to be assessed upon the district which is more particularly described in Resolution of Intention No. 12982, on file in the office of the City Clerk of said City.

For further particulars, and a description of said assessment district, reference is hereby made to said Resolution of Intention No. 12982.

The said Common Council determined that serial bonds bearing interest at the rate of seven per cent. per annum shall be issued to represent assessments of twenty-five dollars or over for the cost of said work or improvement. Said serial bonds shall extend over a period ending nine years from the second day of January next succeeding their date, and an even annual proportion of the principal sum thereof shall be payable by coupon, on the second day of January, every year after their date, until the whole is paid, and the interest shall be payable semi-annually, by coupon, on the second days of January and July, respectively, of each year, at the rate of seven per cent. per annum on all sums unpaid, until the whole of said principal and interest are paid. Said bonds shall be issued in accordance with the provisions of an Act of the Legislature of the State of California, entitled, "An Act to Provide a System of Street Improvement Bonds to Represent Certain Assessments for the Cost of Street Work and Improvement Within Municipalities, and also for the Payment of such Bonds," approved February 27th, 1893, and of all acts supplementary thereto, or amendatory thereof. And said Common Council determined that said serial bonds shall be issued to represent the expenses of said work or improvement.

The EVENING TRIBUNE, a daily newspaper published and circulated and of general circulation in said City of San Diego, is hereby designated as the newspaper in which this Resolution Ordering Work, and the notice of said work inviting sealed proposals for doing the same, shall be published, in the manner and form, and by the persons required by law.

The Clerk of the said City of San Diego is hereby directed to post conspicuously for five days, on or near the chamber door of the said Common Council, in the manner and form required by law, a notice with specifications inviting sealed proposals or bids for doing said work; and said Clerk is hereby directed to publish, for two days in said newspaper in the manner and form required by law, a notice of said work, inviting sealed proposals or bids for doing the said work, and referring to the specifications posted or on file. Said notice shall require either ^acertified check or bond, as prescribed by law, for an amount not less than ten per cent. of the aggregate of the proposal.

Said Clerk of the said city of San Diego is also directed to publish for two days in said newspaper, in the manner required by law, this resolution ordering work.

Passed and adopted by the Common Council of the said City of San Diego, California, this 7th day of April, 1913, by the following vote, to-wit:

AYES---COUNCILMEN Adams, Fay, Woods and Dodson.

NOES---NONE.

ABSENT-COUNCILMAN Sehon.

A. E. Dodson,

President of the Common Council of the City of
San Diego, California.

I HEREBY CERTIFY that the above and foregoing Resolution Ordering Work was passed by the Common Council of the said City of San Diego, at the time and by the vote, above stated.

Allen H. Wright,

City Clerk of the City of San Diego, California, and Ex-Officio
Clerk of the Common Council of the said City of San Diego.

(SEAL)

By W. E. Bartlett Deputy.

I HEREBY CERTIFY that the above and foregoing is a full, true and correct copy of Resolution No. 13497 of the resolutions of the City of San Diego, California, as adopted by the Common Council of said City on the 7th day of April, 1913.

Allen H. Wright,

City Clerk of the City of San Diego, California.

By Y. A. Jacques Deputy.

RESOLUTION ORDERING WORK, NO. 13498.

Alley in block 92, Mannasse & Schiller's Addition.

RESOLVED, by the Common Council of the City of San Diego, California, that the public interest and convenience of said City require the work hereinafter described to be done, and the time prescribed during which objections to said work and improvement might be made having expired, and no objection thereto having been made, and said Common Council hereby finding that no assessment is necessary therefor:

NOW, THEREFORE, the said Common Council hereby orders the following work to be done in said city, to-wit:

The closing up of the alley in block 92, of Mannasse & Schiller's Addition, in the said City of San Diego, between the westerly line of Pueblo Lot 1157 and a point distant 150 feet northwesterly from the northwesterly line of Sigsbee Street.

And said alley is hereby closed.

Passed and adopted by the said Common Council of the said City of San Diego, Cali-

ornia, this 7th day of April, 1913, by the following vote, to-wit:

AYES---COUNCILMEN Adams, Fay and Dodson.

NOES---COUNCILMAN Woods.

ABSENT-COUNCILMAN Sehon.

A. E. Dodson,

President of the Common Council of the City of
San Diego, California.

I HEREBY CERTIFY that the above and foregoing Resolution was passed by the Common Council of the said City of San Diego, at the time and by the vote, above stated.

Allen H. Wright,

City Clerk of the City of San Diego, California, and Ex-Officio
Clerk of the Common Council of the City of San Diego.

(SEAL)

By W. E. Bartlett Deputy.

I HEREBY CERTIFY that the above and foregoing is a full, true and correct copy of Resolution No. 13498 of the resolutions of the City of San Diego, California, as adopted by the Common Council of said City on the 7th day of April, 1913.

Allen H. Wright,

City CLERK OF THE CITY OF SAN DIEGO, CALIFORNIA.

By Y. A. Jacques Deputy.

RESOLUTION ORDERING WORK, NO. 13499.

Ida Street.

RESOLVED, by the Common Council of the City of San Diego, California, that the public interest and convenience of said City require the work hereinafter described to be done, and the time prescribed during which objections to said work and improvement might be made having expired, and no objection thereto having been made, and said Common Council hereby finding that no assessment is necessary therefor:

NOW, THEREFORE, the said Common Council hereby orders the following work to be done in said city, to-wit:

The closing up of that portion of Ida Street, in the City of San Diego, California, between the north line of A Street and the south line of Beech Street, more particularly described as follows, to-wit:

Beginning at the northwest corner of the intersection of A Street with Ida Street; thence east along the north line of A Street a distance of 13.76 feet to a point; thence north on a line parallel to and distant 13.76 feet east from the west line of Ida Street to an intersection with the south line of Beech Street; thence west along the south line of Beech Street to an intersection with the west line of Ida Street; thence south along the west line of Ida Street to the point or place of beginning; also

Beginning at the northeast corner of the intersection of Ida Street with A Street; thence west along the north line of A Street a distance of 6.24 feet to a point; thence north on a line parallel to and distant 6.24 feet west from the east line of Ida Street to an intersection with the south line of Beech Street; thence east along the south line of Beech Street to an intersection with the east line of Ida Street; thence south along the east line of Ida Street to the point or place of beginning.

And said portions of said Ida Street are hereby closed.

Passed and adopted by the said Common Council of the said City of San Diego, California, this 7th day of April, 1913, by the following vote, to-wit:

AYES---COUNCILMEN Adams, Fay, Woods and Dodson.

NOES---NONE.

ABSENT-COUNCILMAN Sehon.

A. E. Dodson,
President of the Common Council of the City of
San Diego, California.

I HEREBY CERTIFY that the above and foregoing Resolution was passed by the Common Council of the said City of San Diego, at the time and by the vote, above stated.

Allen H. Wright,
City Clerk of the City of San Diego, California, and Ex-Officio
Clerk of the Common Council of the City of San Diego.

(SEAL) By W. E. Bartlett Deputy.

I HEREBY CERTIFY that the above and foregoing is a full, true and correct copy of Resolution No. 13499 of the resolutions of the City of San Diego, California, as adopted by the Common Council of said City on the 7th day of April, 1913.

Allen H. Wright,
City Clerk of the City of San Diego, California.
By Y. A. Jacques Deputy.

RESOLUTION NO. 13500.
DIRECTING NOTICE INVITING SEALED PROPOSALS.
Seventh Street Lighting No. 1.

BE IT RESOLVED By the Common Council of the City of San Diego, California, as follows:

That the City Clerk of the City of San Diego, California, be, and he hereby is, directed to publish for two days, in the newspaper hereinafter designated, in the manner and form required by law, notice inviting sealed proposals or bids for doing all of the following work, to-wit:

The installation upon the sidewalks on both sides of Seventh Street, in and along the curb line of said sidewalks, between the south line of D Street and the north line of F Street, in said City of San Diego, of ornamental iron posts, carrying clusters of incandescent lights, for the lighting of said Seventh Street, between the points hereinbefore mentioned.

Also, the installation on both sides of said Seventh Street, between said points, of underground conduits and electric wires, for the purpose of furnishing electric current for the lighting of said street.

Also, the furnishing of electric current for the lighting of said Seventh Street, between said points, together with the maintenance of the posts, wires, conduits and lamps thereon.

Such furnishing of electric current, and such maintenance of appliances shall be for the period of one year from and after the date of the contract for the same.

All of said work shall be done strictly in accordance with the plans and specifications contained in the report of the City Engineer of said City, being Document No. 57043, on file in the office of the City Clerk of said City of San Diego.

That the Evening Tribune, a daily newspaper, published and circulated and of general circulation in said City of San Diego, is hereby designated as the newspaper in which said notice inviting sealed proposals for doing the said work, shall be published, in the manner and form, and by the persons required by law.

Passed and adopted by the said Common Council of the said City of San Diego, California, this 7th day of April, 1913, by the following vote, to-wit:

AYES---COUNCILMEN Adams, Fay, Woods and Dodson.

NOES---NONE.

ABSENT-COUNCILMAN Sehon.

A. E. Dodson,

President of the Common Council of the City of
San Diego, California.

I HEREBY CERTIFY that the above and foregoing Resolution was passed by the Common Council of the said City of San Diego, at the time and by the vote, above stated.

Allen H. Wright,

City Clerk of the City of San Diego, California, and Ex-Officio
Clerk of the Common Council of said City of San Diego.

(SEAL)

By W. E. Bartlett Deputy.

I HEREBY CERTIFY that the above and foregoing is a full, true and correct copy of Resolution No. 13500 of the resolutions of the City of San Diego, California, as adopted by the Common Council of said City on the 7th day of April, 1913.

Allen H. Wright,

City Clerk of the City of San Diego, California.

By Y. A. Jacques Deputy.

R E S O L U T I O N N O . 1 3 5 0 1 .

DIRECTING CITY CLERK TO RE-ADVERTISE FOR PRO-
POSALS OR BIDS ON EL CAJON AVENUE.

WHEREAS, the Common Council of the City of San Diego, California, did in open session on the 10th day of February, 1913, open, examine and publicly declare all sealed proposals or bids offered for doing the following work, to-wit:

The grading, and paving with decomposed granite to the official grade thereof, of the roadway of El Cajon Avenue, in said City, from curb line to curb line, from the east line of Park Boulevard to the eastern boundary line of the City of San Diego, including the roadway of all intersections of said El Cajon Avenue with all cross streets, between said points, and also including the roadway of said El Cajon Avenue leading into the alley between block 1 of Robert's Subdivision and Block 98, of University Heights, (excepting a strip of land 300 feet by 40 feet in the center of said El Cajon Avenue, between Park Boulevard and Georgia Street; also excepting two strips of land 310 feet by 40 feet in the center of said El Cajon Avenue, between Georgia Street and Alabama Street; also excepting thirteen strips of land 300 feet by 40 feet in the center of said El Cajon Avenue, between Alabama Street and Iowa Street; also excepting a strip of land 177.75 feet by 40 feet in the center of said El Cajon Avenue, between Iowa Street and the eastern boundary line of said City; each of said seventeen excepted strips of land to be used for parking purposes; and each of said excepted strips of land to be curved at each end, each of said curves having a radius of twenty feet), according to, and as shown upon, the plans, drawings and typical cross-sections and specifications therefor contained in Document No. 53176, on file in the office of the City Clerk of said City, and copies of which are on file in the office of the City Engineer of said City.

Also, as a part of said work, the grading to the official grade thereof, of said El Cajon Avenue, on both sides thereof, between the curb line of said street and the property line, from the east line of Park Boulevard to the eastern boundary line of the City of San Diego, including the returns in all intersections of said El Cajon Avenue with all cross streets, between said points, and also the said seventeen strips of land in the center of said El Cajon Avenue, between said points, to be used for parking purposes, according to, and as shown upon, the plans, drawings and typical cross-sections and specifications therefor contained in said Document No. 53176.

Also, as a part of said work, the construction of cement concrete curbing on both sides of the said El Cajon Avenue, from the east line of Park Boulevard to the eastern boundary

line of the City of San Diego, including the returns in all intersections of said El Cajon Avenue with all cross streets, between said points, according to, and as shown upon, the plans, drawings and typical cross-sections and specifications for Curbing "A", contained in said Document No. 53176.

Also, as a part of said work, the construction of cement concrete curbing around said seventeen strips of land in the center of said El Cajon Avenue, between the east line of Park Boulevard and the eastern boundary line of the City of San Diego, to be used for parking purposes, according to, and as shown upon, the plans, drawings and typical cross-sections and specifications for Curbing "B", contained in said Document No. 53176.

And also, as a part of said work, the construction in the said El Cajon Avenue of the following re-inforced concrete culverts, to-wit: two twenty-four inch re-inforced concrete culverts and their accessories, at each of the intersections of said El Cajon Avenue with Florida Street, Texas Street, Ohio Street and Illinois Street, according to, and as shown upon, the plans, drawings and typical cross-sections and specifications therefor contained in said Document No. 53176.

All of said plans, drawings and typical cross-sections and specifications contained in said Document No. 53176, are, by reference thereto, incorporated herein and made a part hereof.

The costs and expenses of said work and improvement are to be assessed upon the district which is more particularly described in Resolution of Intention No. 12237, on file in the office of the City Clerk of said City.

For further particulars, and a description of said assessment district, reference is hereby made to said Resolution of Intention No. 12237,

Said University Heights being according to the Amended Map of University Heights by G. A. d'Hemecourt, filed in Book 8 of Lis Pendens, at page 36, in the office of the County Recorder of San Diego County, California.

The said Common Council determined that serial bonds bearing interest at the rate of seven per cent. per annum shall be issued to represent assessments of twenty-five dollars or over for the cost of said work or improvement. Said serial bonds shall extend over a period ending ten years from their date, and an even annual proportion of the principal sum thereof shall be payable by coupon, on the second day of January, every year after their date, until the whole is paid, and the interest shall be payable semi-annually, by coupon, on the second days of January and July, respectively, of each year, at the rate of seven per cent. per annum on all sums unpaid, until the whole of said principal and interest are paid. Said bonds shall be issued in accordance with the provisions of an Act of the Legislature of the State of California, entitled, "An Act to Provide a System of Street Improvement Bonds to Represent Certain Assessments for the Cost of Street Work and Improvement Within Municipalities, and also for the Payment of such Bonds," approved February 27th, 1893, and of all acts supplementary thereto, or amendatory thereof. And said Common Council determined that said serial bonds shall be issued to represent the expenses of said work or improvement.

And whereas, on the 24th day of February, 1913, said Common Council did by Resolution No. 13055, duly award to Jess Knight Company, a contract for said work, at the prices named in its bid, and then and there by said Resolution rejected all other bids for said work; and,

Whereas, the said Jess Knight Company, the said original bidder for said work, has neglected, failed and refused for more than fifteen days after the first posting and publication of the notice of said award, to enter into a contract with the Superintendent of Streets of said City, according to law, or at all, for the doing of said work, NOW THEREFORE,

BE IT RESOLVED, By the Common Council of the City of San Diego, as follows:

That the City Clerk of said City be, and he is hereby authorized and directed to re-advertise, as in the first instance, in the manner and form required by law, a notice, with specifications, inviting sealed proposals or bids for doing said work, in strict conformity with Resolution Ordering Work No. 12768, ordering the said work and improvements, which resolution is hereby referred to and made a part hereof.

And in pursuance of said Resolution Ordering Work, The Evening Tribune, a daily newspaper published and circulated and of general circulation in said City of San Diego is hereby designated as the newspaper in which the notice of said work inviting sealed proposals for doing the same shall be published, in the manner and form, and by the persons required by law.

And the Clerk of said City of San Diego is hereby directed to post conspicuously for five days upon or near the Chamber door of the said Common Council, in the manner and form required by law, a notice, with specifications, inviting sealed proposals or bids for doing the said work; and said Clerk is hereby directed to publish for two days in said newspaper, in the manner and form required by law, a notice of said work, inviting sealed proposals or bids, for doing the said work, and referring to the specifications posted or on file. Said notice shall require either a certified check or bond as prescribed by law, for an amount not less than ten per cent. of the aggregate of the proposal.

Passed and adopted by the said Common Council of the said City of San Diego, California, this 7th day of April, 1913, by the following vote, to-wit:

AYES---COUNCILMEN Adams, Fay, Woods and Dodson.

NOES---NONE.

ABSENT-COUNCILMAN Sehon.

A. E. Dodson,

President of the Common Council of the City of
San Diego, California.

I HEREBY CERTIFY that the above and foregoing Resolution was passed by the Common Council of the said City of San Diego, at the time and by the vote, above stated.

Allen H. Wright,

City Clerk of the City of San Diego, California, and Ex-Officio

Clerk of the Common Council of the City of San Diego.

(SEAL)

By W. E. Bartlett Deputy.

I HEREBY CERTIFY that the above and foregoing is a full, true and correct copy of Resolution No. 13501 of the resolutions of the City of San Diego, California, as adopted by the Common Council of said City on the 7th day of April, 1913.

Allen H. Wright,

City Clerk of the City of San Diego, California.

BY Y. A. Jacques Deputy.

RESOLUTION NO. 13502.

BE IT RESOLVED by the Common Council of the City of San Diego as follows:

That the time for the completion of the grading of Twenty-second Street and Beardsley Street, from the south line of N Street to the Northeasterly line of Pierce Avenue in the City of San Diego, as fixed by D. K. Adams, Superintendent of Streets, in the contract for the grading of said Beardsley Street and Twenty-second Street, between John Engebretsen, Contractor and D. K. Adams, Superintendent of Streets, dated August the 27th, 1912, be and the same is hereby extended thirty days, and the Superintendent of Streets of said City is hereby instructed and authorized to grant the said Contractor thirty days additional time

to the time fixed in said contract and also to the time hereto before extended within which to complete the grading of said streets between the points named in said contract.

R E S O L U T I O N N O. 1 3 5 0 3.

BE IT RESOLVED by the Common Council of the City of San Diego as follows:

The time for the completion of the grading of A Street from the west line of 15th Street to a point 172 feet west of west line of 15th Street in the City of San Diego, as fixed by D. K. Adams, Superintendent of Streets, in the contract for the grading of said street, made between John Engebretsen, Contractor, and D. K. Adams, Superintendent of Streets, dated December 26th, 1912, be and the same is hereby extended 30 days, and the Superintendent of Streets of said City is hereby instructed and authorized to grant the said Contractor thirty days additional time to the time fixed in said contract, and also to the time hereto before extended, within which to complete the grading of said street, between the points named in said contract.

R E S O L U T I O N N O. 1 3 5 0 4.

BE IT RESOLVED by the Common Council of the City of San Diego as follows:

That the Thomas Haverty Company be and it is hereby granted permission to install a gasoline storage tank for A. C. Bridges at No. 3940 Creston Drive, subject to the approval of the Fire Marshal.

R E S O L U T I O N N O. 1 3 5 0 5.

BE IT RESOLVED by the Common Council of the City of San Diego, as follows:

That A. C. Hartnack be and he is hereby granted permission to install a storage tank for the Southern Cafeteria at No. 1052 Fifth Street, subject to the approval of the Fire Marshal.

R E S O L U T I O N N O. 1 3 5 0 6.

BE IT RESOLVED by the Common Council of the City of San Diego as follows:

That the Auditor be and he is hereby authorized to issue a Retail Liquor License to Clarence Palmiter at 927 Fourth Street, as successor to license held by A. Taylor, all subject to regulation by the Police Department.

R E S O L U T I O N N O. 1 3 5 0 7.

BE IT RESOLVED by the Common Council of the City of San Diego as follows:

That the Department of Water be and hereby is authorized to refund to Nathan Watts the sum of \$66.31, on account having deposited with said department the sum of \$267.00 for 3" service and the cost of the said service being only \$200.69.

R E S O L U T I O N N O. 1 3 5 0 8.

BE IT RESOLVED by the Common Council of the City of San Diego as follows:

That the Department of Water be and hereby is authorized to refund the sum of \$1.50 to John Seuss on account of gasoline purchased for the Superintendent's automobile outside of the City Limits.

R E S O L U T I O N N O. 1 3 5 0 9.

BE IT RESOLVED by the Common Council of the City of San Diego as follows:

That Resolution of Intention No. 12698, in the matter of lighting F Street, in the City of San Diego, California, between the east line of India Street and the west line of

Ninth Street, adopted by said Common Council on the 20th day of January, 1913, be, and the same is hereby repealed.

R E S O L U T I O N N O. 1 3 5 1 0.

BE IT RESOLVED by the Common Council of the City of San Diego as follows:

That the following transfers be and hereby are authorized to be made in the Department of Water, same to take effect on April 1, 1913:

Frank G. Colwell from Timekeeper to Checker.

Otto Jaeger from Checker to Timekeeper.

R E S O L U T I O N N O. 1 3 5 1 1.

BE IT RESOLVED by the Common Council of the City of San Diego, as follows:

That the Lory Parisian Cleaning & Dyeing Company, be and it is hereby granted permission to install a Steam Boiler at No. 3841 Seventh Street, subject to the approval of the Boiler Inspector.

R E S O L U T I O N N O. 1 3 5 1 2.

BE IT RESOLVED by the Common Council of the City of San Diego as follows:

That C. H. Tingey be and he is hereby granted permission to do blasting on Alabama Street, between the north line of University Avenue and the south line of El Cajon Avenue, in connection with the grading of said Street, subject to the usual regulations.

R E S O L U T I O N N O. 1 3 5 1 3.

BE IT RESOLVED by the Common Council of the City of San Diego as follows:

That G. E. Gabrielson be and he is hereby granted permission to Blast at the southwest corner of Ninth and C Streets, subject to the usual regulations.

R E S O L U T I O N N O. 1 3 5 1 4.

BE IT RESOLVED by the Common Council of the City of San Diego as follows:

That G. E. Gabrielson be and he is hereby granted permission to blast on 4th Street, between Palm and Redwood Streets, subject to the usual regulations.

R E S O L U T I O N N O. 1 3 5 1 5.

BE IT RESOLVED by the Common Council of the City of San Diego as follows:

That Walter Bellon, Assistant Plumbing Inspector be and he is hereby appointed a special police officer, in the Police Department, without additional compensation.

R E S O L U T I O N N O. 1 3 5 1 6.

BE IT RESOLVED by the Common Council of the City of San Diego, as follows:

That the City Engineer is hereby directed to furnish the Common Council with a diagram of the property affected and benefited by the work and improvement on the alley in block 2, of H. M. Higgins' Addition, in the City of San Diego, from the east line of 24th Street to the west line of 25th Street, as particularly described in Resolution of Intention No. 12478 and to be assessed to pay the expenses thereof.

R E S O L U T I O N N O. 1 3 5 1 7.

BE IT RESOLVED by the Common Council of the City of San Diego, as follows:

That the City Engineer is hereby directed to furnish the Common Council with a diagram of the property affected and benefited by the work and improvement on the alley in

block 26, of University Heights, in the City of San Diego, California, from the north line of Madison Avenue to the south line of Adams Avenue, as particularly described in Resolution of Intention No. 12480 and to be assessed to pay the expenses thereof.

R E S O L U T I O N N O . 1 3 5 1 8 .

BE IT RESOLVED by the Common Council of the City of San Diego, as follows:

That the City Engineer is hereby directed to furnish the Common Council with a diagram of the property affected and benefited by the work and improvement on Abbott Street, in Ocean Beach, in the City of San Diego, California, from the southwesterly line of Newport Avenue to the southwesterly line of Long Branch Avenue, as particularly described in Resolution of Intention No. 12477 and to be assessed to pay the expenses thereof.

R E S O L U T I O N N O . 1 3 5 1 9 .

BE IT RESOLVED by the Common Council of the City of San Diego as follows:

That the City Engineer is hereby directed to furnish the Common Council with a diagram of the property affected and benefited by the work and improvement on Herman Avenue, in the City of San Diego, California, from the south line of Dwight Street to the north line of Redwood Street, as particularly described in Resolution of Intention No. 12192 and to be assessed to pay the expenses thereof.

R E S O L U T I O N N O . 1 3 5 2 0 .

BE IT RESOLVED by the Common Council of the City of San Diego, as follows:

That the City Engineer is hereby directed to furnish the Common Council with a diagram of the property affected and benefited by the work and improvement on Texas Street, in the City of San Diego, California, from the north line of University Avenue to a point 198 feet north of the north line of Madison Avenue, as particularly described in Resolution of Intention No. 12309 and to be assessed to pay the expenses thereof.

R E S O L U T I O N N O . 1 3 5 2 1 .

BE IT RESOLVED by the common Council of the City of San Diego, as follows:

That the City Engineer is hereby directed to furnish the Common Council with a diagram of the property affected and benefited by the work and improvement on Idaho Street, in the City of San Diego, California, from the north line of University Avenue to the south line of El Cajon Avenue, as particularly described in Resolution of Intention No. 12644 and to be assessed to pay the expenses thereof.

R E S O L U T I O N N O . 1 3 5 2 2 .

BE IT RESOLVED by the Common Council of the City of San Diego, as follows:

That the City Engineer is hereby directed to furnish the Common Council with a diagram of the property affected and benefited by the work and improvement on Mississippi Street, in the City of San Diego, California, from the north line of University Avenue to the south line of El Cajon Avenue, as particularly described in Resolution of Intention No. 12597 and to be assessed to pay the expenses thereof.

R E S O L U T I O N N O . 1 3 5 2 3 .

BE IT RESOLVED by the Common Council of the City of San Diego as follows:

That the City Engineer is hereby directed to furnish the Common Council with a diagram of the property affected and benefited by the work and improvement on 17th Street, in the City of San Diego, California, from the south line of E Street to a point 58 feet

north of the north line of F Street, as particularly described in Resolution of Intention No. 12550, and to be assessed to pay the expenses thereof.

R E S O L U T I O N N O. 1 3 5 2 4.

BE IT RESOLVED by the Common Council of the City of San Diego, as follows:

That the City Engineer is hereby directed to furnish the Common Council with a diagram of the property affected and benefited by the work and improvement on E Street, in the City of San Diego, California, from the west line of Arctic Street to the east line of the right of way of the Atchison, Topeka & Santa Fe Railway Company, as particularly described in Resolution of Intention No. 12549 and to be assessed to pay the expenses thereof.

R E S O L U T I O N N O. 1 3 5 2 5.

BE IT RESOLVED by the Common Council of the City of San Diego, as follows:

That the City Engineer is hereby directed to furnish the Common Council with a diagram of the property affected and benefited by the work and improvement on C Street, in the City of San Diego, California, from the east line of 12th Street to the east line of 16th Street, as particularly described in Resolution of Intention No. 11656 and to be assessed to pay the expenses thereof.

R E S O L U T I O N N O. 1 3 5 2 6.

BE IT RESOLVED by the Common Council of the City of San Diego, as follows:

That the City Engineer is hereby directed to furnish the Common Council with a diagram of the property affected and benefited by the work and improvement on G Street, in the City of San Diego, California, from the east line of 7th Street to the east line of 16th Street, as particularly described in Resolution of Intention No. 12310 and to be assessed to pay the expenses thereof.

R E S O L U T I O N N O. 1 3 5 2 7.

BE IT RESOLVED by the Common Council of the City of San Diego, as follows:

That the City Engineer is hereby directed to furnish the Common Council with a diagram of the property affected and benefited by the work and improvement on H Street, in the City of San Diego, California, from the east line of 16th Street to the west line of 25th Street, as particularly described in Resolution of Intention No. 11465 and to be assessed to pay the expenses thereof.

R E S O L U T I O N N O. 1 3 5 2 8.

BE IT RESOLVED by the Common Council of the City of San Diego, as follows:

That the City Engineer is hereby directed to furnish the Common Council with a diagram of the property affected and benefited by the work and improvement on Park Boulevard, in the City of San Diego, California, from the north line of El Cajon Avenue produced west to the north line of Adams Avenue, as particularly described in Resolution of Intention No. 12239 and to be assessed to pay the expenses thereof.

R E S O L U T I O N N O. 1 3 5 2 9.

BE IT RESOLVED by the Common Council of the City of San Diego as follows:

That the Engineer furnish elevations to establish the grade of "F" Street, in said City, from the east line of 32nd Street to the west line of 33rd Street.

R E S O L U T I O N N O. 1 3 5 3 0.

BE IT RESOLVED by the Common Council of the City of San Diego as follows:

That the Engineer furnish elevations to establish the grade of Sutter Street, between the west line of Pueblo Lot 1122 and the west line of Jackdaw Street in said City.

R E S O L U T I O N N O. 1 3 5 3 1.

BE IT RESOLVED by the Common Council of the City of San Diego as follows:

That the Engineer examine the surface and storm drainage in front of Lots 33 to 37, Block 21, Kimballs Addition, and recommend a suitable manner of caring for same.

R E S O L U T I O N N O. 1 3 5 3 2.

BE IT RESOLVED by the Common Council of the City of San Diego as follows:

That Fred A. Heilbron be and he is hereby granted permission to install a storage tank, (Oil), at University Avenue, bet. 6th and 7th Streets, for the Pacific Telephone Company, subject to the approval of the Fire Marshal.

R E S O L U T I O N N O. 1 3 5 3 3.

BE IT RESOLVED by the Common Council of the City of San Diego as follows:

That the Baseball Team of the San Diego High School be and it is hereby granted permission to conduct a parade over the following route, at a time and in such a manner as meets the approval of the Police Department.

Said parade to commence at the High School, and proceed thence on 12th Street to "C" Street, on "C" Street to 4th Street, on 4th Street to "F" Street, on "F" Street to Fifth Street, south on Fifth Street to "H" Street, east on "H" Street to Sixth Street, on Sixth Street north to "C" Street, from there east to 12th Street, and on 12th Street north to the High School, there to disband.

R E S O L U T I O N N O. 1 3 5 3 4.

BE IT RESOLVED by the Common Council of the City of San Diego as follows:

That the San Diego High School Baseball Team be and it is hereby granted permission to hang a banner advertising games of baseball to be played in this City during the next month, for a few days only, preceeding each game, the Banner to be hung across "D" Street just east of Fifth Street, subject to the usual regulations.

R E S O L U T I O N N O. 1 3 5 3 5.

BE IT RESOLVED by the Common Council of the City of San Diego as follows:

That Edwin M. Capps, Supervising Engineer of Harbor Improvements be and he is hereby authorized and directed to furnish this Common Council with an estimate of the quantity of Fabricated structural Steel now on hand in the work of constructing a Municipal Pier and Bulkhead under contract for said work with Shields & Son and Mesmer and Rice.

R E S O L U T I O N N O. 1 3 5 3 6.

BE IT RESOLVED by the Common Council of the City of San Diego as follows:

That the Oregon Fuel Company be and it is hereby granted permission to place a number of rustic settees at street car crossings in the residence district subject to regulation by the Street Superintendent.

R E S O L U T I O N N O. 1 3 5 3 7.

BE IT RESOLVED by the Common Council of the City of San Diego, as follows:

That the Department of Water be and it is hereby authorized to make the following extensions of mains in said City, to-wit:

3/4" main in Felton St. from 200 ft. N of N line of Grape St, to Lot 1 & 2, Blk 48, Eastern Add, Approx 210 feet, party furnish 60 feet.

2" main in Idaho St, from 10 ft. S of C of Landis St. to Lot 10, Blk 15, West End Add. Approx. 70 feet.

2" main in "J" St. from 100 ft. E of E line of Merritt St to Lots 7 & 8, Blk 3, Crippen's Add. Approx. 100 ft.

2" main in 31st St. from 240 ft. S of S line of Newton St. to Lots 23 & 24 & 25 & 26, Blk 39, Whitney's Addition, Approximately 110 feet. 31st Street to be connected with 2" main in Boston Avenue.

2" main in Monroe St. from 10 ft. E of C of Campus St to Lots 45 to 48, (center 46 feet.) Blk 80 Univ. Hts. Add. Approx. 140 feet.

2" main in Logan Ave. from 407 feet E of E line of 32nd St. to Lot Q, and S, Blk 1 & 2, Logan Park Add. Approx. 300 feet.

2" Main in Mission Ave, from 10 feet E of C of Florida Street to Lot 1-2-3, east 35 Feet, Blk 76, University Heights Add. Approx. 150 ft.

2" main in Kalmia Street from 50 feet E of E line of Dulzura St. to Lot 4-5-6-7-9-10, Blk B, Burlingame Add. Approx 450 Feet, also extend 2" main in Kalmia St. from 10 E.C. Dulzura St to Lots 1 & 2, Blk "B" Burlingame Add. Approx. 125 feet.

RESOLUTION NO. 13538.

BE IT RESOLVED by the common Council of the City of San Diego as follows:

That the Auditor be and he is hereby authorized to issue the following licenses, subject to regulation by the Police Department:-

David Drasnow, Junk Collector.

Tang Foo Sang, Lunch Stand at 565 Fifth Street, transfer-544 5th.

Hotel Arno, J. W. Whitney, runner, 1345 Fifth Street.

Cabrillo Billiard Parlor, J. A. Warren, Pool Hall S. E. Cor 6th and "D" Streets, 20 tables.

Fred Lyle, peanut and popcorn stand Park Blvd. and Adams Avenue.

G. S. Welch, Auto Stand on Wetherby Street, machine #59652.

Forrest Whitmarsh, Auto stand 8th and "F" Streets.

R. C. Daniel, transfer stand Second and F Streets.

J. H. Stoldt, free license sell pencils. (10 days only)

D. L. Morgan, free license sell shading pens.

C. H. Callahan, free license sell wall duster and window cleaner of own make.

J. E. Harvey, free license sell pencils, etc for six days.

RESOLUTION NO. 13539.

BE IT RESOLVED, By the Common Council of the City of San Diego, as follows:

That it be and is hereby determined by this Common Council that Palm Street, from the east line of Thirtieth Street, to the east line of The Gurwell Tract, be improved between said points by the construction of sidewalks and curbs thereon, in accordance with the specifications for such work, as contained in Ordinance No. 4860, approved Sept. 30, 1912.

That the owners of property fronting upon said street between said points shall have until the 1st day of July, 1913, within which to construct sidewalks and curbs thereon at private contract.

That the City Engineer be and he is hereby authorized and directed to prepare a profile of the sidewalk of said street between said points, and furnish to any person applying

therefor an estimate of the number of cubic yards of excavation or embankment necessary to bring any portion of the sidewalk of said street to its official grade.

That on said 1st day of July, 1913, said City Engineer shall furnish this Council a detailed report showing the amount of sidewalking and curbing yet to be done on said street between said points.

That the City Clerk advertise the fact that said improvement has been decided upon, and that property owners desiring to construct sidewalks and curbs by private contract must complete said work on or before the said 1st day of July, 1913.

I HEREBY CERTIFY that the above and foregoing are full, true and correct copies of Resolutions Nos. 13502, 13503, 13504, 13505, 13506, 13507, 13508, 13509, 13510, 13511, 13512, 13513, 13514, 13515, 13516, 13517, 13518, 13519, 13520, 13521, 13522, 13523, 13524, 13525, 13526, 13527, 13528, 13529, 13530, 13531, 13532, 13533, 13534, 13535, 13536, 13537, 13538 and 13539 of the resolutions of the City of San Diego, California, as adopted by the Common Council of said City on the 7th day of April, 1913.

Allen H. Wright,

City CLERK OF the City of San Diego, California.

By Y. A. Jacques Deputy.

RESOLUTION NO. 13540.

BE IT RESOLVED by the Common Council of the City of San Diego as follows:

That the Department of Fire and Sewers be and it is hereby requested to furnish this Council with an estimate of the cost of a sewer to be constructed from the point where the present public sewer crosses the alley in Block 6, La Jolla Park Add. southward along said alley through La Jolla Park, Burns and Corchran Addition to the north line of Rushville, approximately 2240 feet, as petitioned for in Document No. 61519 on file in the office of the City Clerk.

RESOLUTION NO. 13541.

BE IT RESOLVED by the Common Council of the City of San Diego as follows:

That upon the approval by the Mayor of said City of an ordinance accepting the dedication of certain land for a Boulevard on Point Loma, the City Clerk be and he is hereby authorized and directed to have all the deeds on file in his office granting land for said purpose filed of record in the office of the County Recorder of said County.

RESOLUTION NO. 13542.

BE IT RESOLVED by the Common Council of the City of San Diego as follows:

That the Board of Health of the City of San Diego, California, be and it is hereby authorized and directed to take charge of the Incinerator for a sixty day's test pursuant to the provisions of the Contract for the construction of said Incinerator and prior to its acceptance by the city.

RESOLUTION NO. 13543.

BE IT RESOLVED by the Common Council of the City of San Diego as follows:

That the Independent Electric Company be and it is hereby granted permission to install an electric Sign for the California Clothing Company at 839 Fourth Street, subject to the approval of the Electrical Inspector.

RESOLUTION NO. 13544.

BE IT RESOLVED by the Common Council of the City of San Diego as follows:

That the Shaffer Electric Company be and it is hereby granted permission to install an Electric Sign for Duggard & Velander on W/S of Fifth Street, between "G" and "H" Streets, subject to the approval of the Electrical Inspector.

R E S O L U T I O N N O. 1 3 5 4 5.

BE IT RESOLVED by the Common Council of the City of San Diego as follows:

That the Southern Electrical Company be and it is hereby granted permission to install the following electric signs, subject to the approval of the Electrical Inspector.

For Sam Price at 927 Fifth Street,

Piccolo Midgets, on W/S of 4th bet C and D Streets.

R E S O L U T I O N N O. 1 3 5 4 6.

BE IT RESOLVED by the Common Council of the City of San Diego as follows:

That M. D. Goodbody be and he is hereby granted permission to install a steam boiler at the north side of "F" Street, between 6th and 7th Streets, subject to the approval of the Boiler Inspector.

R E S O L U T I O N N O. 1 3 5 4 7.

BE IT RESOLVED by the Common Council of the City of San Diego as follows:

That the Atchison, Topeka & Santa Fe Ry. Company be and it is hereby granted permission to conduct a moving picture entertainment for the benefit and instruction of its employees on the evening of April the 15th, 1913, at the San Diego Club House, subject to regulation by the Police Department.

R E S O L U T I O N N O. 1 3 5 4 8.

BE IT RESOLVED by the Common Council of the City of San Diego as follows:

That the Chief of Police be and he is hereby authorized to issue Permit No. 9 to H. N. Cliegston to carry concealed a pistol or revolver, for the year ending April 9th, 1914, under the provisions of Ordinance No. 4928 of the Ordinances of the City of San Diego. Said H. N. Cliegston being an editor residing at La Jolla, California.

R E S O L U T I O N N O. 1 3 5 4 9.

BE IT RESOLVED by the Common Council of the City of San Diego, as follows:

That the Chief of Police be and he is hereby authorized to issue a Permit, (No.8) to Bernard Weinstein, who resides at No. 3504 K Street, to carry concealed a pistol or revolver, for his own protection only, said permit being for the year ending April 9th, 1914, under the provisions of Ordinance No. 4928 of the ordinances of the City of San Diego, California.

R E S O L U T I O N N O. 1 3 5 5 0.

BE IT RESOLVED by the Common Council of the City of San Diego as follows:

That the Auditor be and he is hereby authorized to issue the following licenses subject to regulation by the Police Department:-

W. A. Powers, Dance at Eagles Hall on April 10th, 1913, under the provisions of Ordinance No. 5044.

P. Piro, peddle merchandise for two days.

Harper & Marshall, Auto Stand on Wetherby Street.

The Butler, (R. H. Butler) Runner, 1331 37th Street.

The San Diego Hotel, (Miller & Porter), runner.

J. J. Campbell, auto stand at King George Hotel, Machine is No. 99051.

Plaza Amusement Company, by R. E. Hicks, Moving Picture License on Wetherby Street, 734 seats.

Joseph Eweno, free soldiers license to peddle dry goods.

R E S O L U T I O N N O . 1 3 5 5 1 .

BE IT RESOLVED, By the Common Council of the City of San Diego, as follows:

That it be and is hereby determined by this Common Council that Kansas Street, from the north line of Upas Street, to the south line of University Avenue, be improved between said points by the construction of sidewalks and curbs thereon, in accordance with the specifications for such work, as contained in Ordinance No. 4860, approved Sept. 30, 1912.

That the owners of property fronting upon said street between said points shall have until the 15th day of July, 1913, within which to construct sidewalks and curbs thereon at private contract.

That the City Engineer be and he is hereby authorized and directed to prepare a profile of the sidewalk of said street between said points, and furnish to any person applying therefor an estimate of the number of cubic yards of excavation or embankment necessary to bring any portion of the sidewalk of said street to its official grade.

That on said 15th day of July, 1913, said City Engineer shall furnish this Council a detailed report showing the amount of sidewalking and curbing yet to be done on said street between said points.

That the City Clerk advertise the fact that said improvement has been decided upon, and that property owners desiring to construct sidewalks and curbs by private contract must complete said work on or before the said 15th day of July, 1913.

I HEREBY CERTIFY that the above and foregoing are full, true and correct copies of Resolutions Nos. 13540, 13541, 13542, 13543, 13544, 13545, 13546, 13547, 13548, 13549, 13550, and 13551 of the resolutions of the City of San Diego, California, as adopted by the Common Council of said City on the 9th day of April, 1913.

Allen H. Wright,

City Clerk of the City of San Diego, California.

By Y. A. Jacques Deputy.

R E S O L U T I O N O F A W A R D N O . 1 3 5 5 2 .

Idaho Street.

RESOLVED, that the Common Council of the City of San Diego, California, having in open session on the 17th day of March, 1913, opened, examined and publicly declared all sealed proposals or bids offered for doing the following work, to-wit:

The grading, and paving with decomposed granite, to the official grade thereof, of the roadway of Idaho Street, in said City, from curb line to curb line, from the north line of University Avenue to the south line of El Cajon Avenue, also that portion of the roadway of said Idaho Street leading into all alleys, between said points, including the roadway of all intersections of said Idaho Street with all cross streets, between said points, and including the roadway of the termination of Howard Avenue in said Idaho Street, according to the specifications therefor contained in Ordinance No. 4400 of the ordinances of said City, and according to, and as shown upon, the plans, drawings and typical cross-sections contained in Document No. 56821, on file in the office of the City Clerk of said City, and copies of which are on file in the office of the City Engineer of said City.

Also, as a part of said work, the grading to the official grade thereof, of said Idaho Street, on both sides thereof, between the curb line of said street and the property

line, from the north line of University Avenue to the south line of El Cajon Avenue, including the returns in all intersections of said Idaho Street with all cross streets between said points, (excepting a portion of said Idaho Street, between said points, particularly described as follows, to-wit: Commencing at the northwest corner of the intersection of said Idaho Street with Polk Avenue; thence running northerly along the west line of said Idaho Street a distance of 680 feet to a point; thence running southeasterly a distance of 82.97 feet to a point, said point being distant 22 feet east from the west line of Idaho Street and 600 feet north from the north line of Polk Avenue; thence running southerly a distance of 600 feet to a point, said point being distant 22 feet east from the west line of Idaho Street; thence running westerly a distance of 22 feet to the point or place of beginning; also excepting a portion of the return at the northwest corner of the intersection of said Idaho Street with Polk Avenue, 22 feet by 22 feet; all as shown upon said plans, drawings and typical cross-sections contained in said Document No. 56821), according to the specifications therefor contained in Ordinance No. 3510 of the ordinances of said City, and according to, and as shown upon, the said plans, drawings and typical cross-sections contained in said Document No. 56821.

And also, as a part of said work, the construction of cement concrete curbing on both sides of the said Idaho Street, from the north line of University Avenue to the south line of El Cajon Avenue, including the returns in all intersections of said Idaho Street with all cross streets, between said points, and also including the returns at the termination of Howard Avenue in said Idaho Street, according to the specifications therefor contained in Ordinance No. 4860 of the ordinances of said City, and according to, and as shown upon, the plans, drawings and typical cross-sections contained in said Document No. 56821.

All of said plans, drawings and typical cross-sections contained in said Document No. 56821, and said specifications contained in said Ordinances No. 4400, No. 3510 and No. 4860, are, by reference thereto, incorporated herein and made a part hereof.

The costs and expenses of said work and improvement are to be assessed upon the district which is more particularly described in Resolution of Intention No. 12644, on file in the office of the City Clerk of said City.

For further particulars, and a description of said assessment district, reference is hereby made to said Resolution of Intention No. 12644.

The said Common Council hereby rejects all of said proposals or bids, except the next herein mentioned, and hereby awards the contract for said work to the lowest, regular, responsible bidder, to-wit: to Engineering & Contracting Corporation, at the prices specified in its bid for said work, on file in the office of the Clerk of said City, to-wit: Excavation, per cubic yard, 40 cents; embankment, per cubic yard, 10 cents; paving, per square foot, 2-1/2 cents; cement curb, per lineal foot, 40 cents.

The Clerk of said City of San Diego is hereby directed to post a notice of this award conspicuously for five days on or near the chamber door of the said Common Council, and also to cause said notice to be published for two days in The Evening Tribune, a daily newspaper published and circulated, and of general circulation, in the said City of San Diego, and hereby designated for that purpose.

The said Common Council determined that serial bonds bearing interest at the rate of seven per cent. per annum shall be issued to represent assessments of twenty-five dollars or over for the cost of said work or improvement. Said serial bonds shall extend over a period ending ten years from their date, and an even annual proportion of the principal sum thereof shall be payable by coupon, on the second day of January, every year after their date, until the whole is paid, and the interest shall be payable semi-annually, by coupon, on the second days of January and July, respectively, of each year, at the rate of seven per cent.

per annum on all sums unpaid, until the whole of said principal and interest are paid. Said bonds shall be issued in accordance with the provisions of an Act of the Legislature of the State of California, entitled, "An Act to Provide a System of Street Improvement Bonds to Represent Certain Assessments for the Cost of Street Work and Improvement Within Municipalities, and also for the Payment of such Bonds," approved February 27th, 1893, and of all acts supplementary thereto, or amendatory thereof. And said Common Council determined that said serial bonds shall be issued to represent the expenses of said work or improvement.

Passed and adopted by the said Common Council of the said City of San Diego, California, this 9th day of April, 1913, by the following vote, to-wit:

AYES---COUNCILMEN Adams, Sehon, Woods and Dodson.

NOES---NONE.

ABSENT-COUNCILMAN Fay.

A. E. Dodson,

President of the Common Council of the City of
San Diego, California.

The foregoing Resolution of Award was thereupon approved by the said Common Council of the said City of San Diego, California, this 9th day of April, 1913, by the following vote, to-wit:

AYES---COUNCILMEN Adams, Sehon, Woods and Dodson.

NOES---NONE.

ABSENT--COUNCILMAN Fay.

being a three-fourths vote of said Common Council.

A. E. Dodson,

President of the Common Council of the City of
San Diego, California.

I HEREBY CERTIFY that the above and foregoing is a full, true and correct copy of Resolution No. 13552 of the resolutions of the City of San Diego, California, as adopted by the Common Council of said City on the 9th day of April, 1913.

Allen H. Wright,

City Clerk of the City of San Diego, California.

By Y. A. Jacques Deputy.

RESOLUTION ORDERING WORK No. 13553.

Mission Street.

RESOLVED, by the Common Council of the City of San Diego, California, that the public interest and convenience of said City require the work hereinafter described to be done, and the time prescribed during which objections to said work and improvement might be made having expired, and no objection thereto having been made, and said Common Council hereby finding that no assessment is necessary therefor:

NOW, THEREFORE, the said Common Council hereby orders the following work to be done in said city, to-wit:

The closing up of that portion of Mission Street, in Royal Heights, in said City of San Diego, lying south of a straight line drawn from the point where the east line of Goldfinch Street in said City intersects the south line of said Mission Street to the point where the south line of said Mission Street intersects the west line of Eagle Street, in said City, as the same appears on Map No. 1418 of Royal Heights, filed in the office of the County Recorder of San Diego County February 28, 1912.

And said portion of said Mission Street is hereby closed.

Passed and adopted by the said Common Council of the said City of San Diego, Cali-

fornia, this 9th day of April, 1913, by the following vote, to-wit:

AYES---COUNCILMEN Adams, Sehon and Dodson.

NOES---COUNCILMAN Woods.

ABSENT-COUNCILMAN Fay.

A. E. Dodson,

President of the Common Council of the City of
San Diego, California.

I HEREBY CERTIFY that the above and foregoing Resolution was passed by the Common Council of the said City of San Diego, at the time and by the vote, above stated.

Allen H. Wright,

City Clerk of the City of San Diego, California, and Ex-Officio
Clerk of the Common Council of the City of San Diego.

(SEAL)

By W. E. Bartlett Deputy.

I HEREBY CERTIFY that the above and foregoing is a full, true and correct copy of Resolution No. 13553 of the resolutions of the City of San Diego, California, as adopted by the Common Council of said City on the 9th day of April, 1913.

Allen H. Wright,

City Clerk of the City of San Diego, California.

By Y. A. Jacques Deputy.

RESOLUTION ORDERING WORK, NO. 13554.

Alley in block 20, Bird Rock Addition.

RESOLVED, by the Common Council of the City of San Diego, California, that the public interest and convenience of said City require the work hereinafter described to be done, and the time prescribed during which objections to said work and improvement might be made having expired, and no objection thereto having been made, and said Common Council hereby finding that no assessment is necessary therefor:

NOW, THEREFORE, the said Common Council hereby orders the following work to be done in said city, to-wit:

The closing up of the alley in block 20, of Bird Rock Addition, in the City of San Diego, California, between the east line of Hotel Avenue and the west line of Beulah Avenue.

Said Bird Rock Addition being according to Map thereof No. 1083, filed in the office of the County Recorder of San Diego, California.

And said alley is hereby closed.

Passed and adopted by the said Common Council of the said City of San Diego, California, this 14th day of April, 1913, by the following vote, to-wit:

AYES---COUNCILMEN Adams, Fay, Sehon, Woods and Dodson.

NOES---NONE.

ABSENT-NONE.

A. E. Dodson,

President of the Common Council of the City of
San Diego, California.

I HEREBY CERTIFY that the above and foregoing Resolution was passed by the Common Council of the said City of San Diego, at the time and by the vote, above stated.

Allen H. Wright,

City Clerk of the City of San Diego, California, and Ex-Officio
Clerk of the Common Council of the City of San Diego.

(SEAL)

By W. E. Bartlett Deputy.

I HEREBY CERTIFY that the above and foregoing is a full, true and correct copy of

Resolution No. 13554 of the resolutions of the City of San Diego, California, as adopted by the Common Council of said City on the 14th day of April, 1913.

Allen H. Wright,
City Clerk of the City of San Diego, California.
By Y. A. Jacques Deputy.

RESOLUTION ORDERING WORK, NO. 13555.
Alley in block 21, Bird Rock Addition.

RESOLVED, by the Common Council of the City of San Diego, California, that the public interest and convenience of said City require the work hereinafter described to be done, and the time prescribed during which objections to said work and improvement might be made having expired, and no objection thereto having been made, and said Common Council hereby finding that no assessment is necessary therefor:

NOW, THEREFORE, the said Common Council hereby orders the following work to be done in said city, to-wit:

The closing up of the alley in block 21, of Bird Rock Addition, in the City of San Diego, California, between the southerly line of Midway Street and the northerly line of Colima Street.

Said Bird Rock Addition being according to Map No. 1083, filed in the office of the County Recorder of San Diego County, California.

And said alley is hereby closed.

Passed and adopted by the said Common Council of the said City of San Diego, California, this 14th day of April, 1913, by the following vote, to-wit:

AYES---COUNCILMEN Adams, Fay, Sehon, Woods and Dodson.

NOES---NONE.

ABSENT-NONE.

A. E. Dodson,
President of the Common Council of the City of San Diego, California.

I HEREBY CERTIFY that the above and foregoing Resolution was passed by the Common Council of the said City of San Diego, at the time and by the vote, above stated.

Allen H. Wright,
City Clerk of the City of San Diego, California, and Ex-Officio
Clerk of the Common Council of the City of San Diego.

(SEAL). By W. E. Bartlett Deputy.

I HEREBY CERTIFY that the above and foregoing is a full, true and correct copy of Resolution No. 13555 of the resolutions of the City of San Diego, California, as adopted by the Common Council of said City on the 14th day of April, 1913.

Allen H. Wright,
City Clerk of the City of San Diego, California.
By Y. A. Jacques Deputy.

RESOLUTION ORDERING WORK, NO. 13556.
Alley lying south of blocks 34 and 35, Bird Rock Addition.

RESOLVED, by the Common Council of the City of San Diego, California, that the public interest and convenience of said City require the work hereinafter described to be done, and the time prescribed during which objections to said work and improvement might be made having expired, and no objection thereto having been made, and said Common Council hereby finding that no assessment is necessary therefor:

NOW, THEREFORE, the said Common Council hereby orders the following work to be done in said city, to-wit:

The closing up of the alley lying south of blocks 34 and 35, of Bird Rock Addition, in the City of San Diego, from the easterly line of Hotel Avenue to the westerly line of Oil Boulevard, the southerly line of said alley being the southerly line of Pueblo Lot 1782.

Said Bird Rock Addition being according to Map No. 1083, filed in the office of the County Recorder of San Diego County, California.

And said alley is hereby closed.

Passed and adopted by the said Common Council of the said City of San Diego, California, this 14th day of April, 1913, by the following vote, to-wit:

AYES---COUNCILMEN Adams, Fay, Sehon, Woods and Dodson.

NOES---NONE.

ABSENT-NONE.

A. E. Dodson,

President of the Common Council of the City of
San Diego, California.

I HEREBY CERTIFY that the above and foregoing Resolution was passed by the Common Council of the said City of San Diego, at the time and by the vote, above stated.

Allen H. Wright,

City Clerk of the City of San Diego, California, and Ex-Officio
Clerk of the Common Council of the City of San Diego.

(SEAL)

By W. E. Bartlett Deputy.

I HEREBY CERTIFY that the above and foregoing is a full, true and correct copy of Resolution No. 13556 of the resolutions of the City of San Diego, California, as adopted by the Common Council of said City on the 14th day of April, 1913.

Allen H. Wright,

City Clerk of the City of San Diego, California.

By Y. A. Jacques Deputy.

RESOLUTION ORDERING WORK, NO. 13557.

Alley in block 29, University Heights.

RESOLVED, by the Common Council of the City of San Diego, California, that the public interest and convenience of said City require the work hereinafter described to be done, and the time prescribed during which objections to said work and improvement might be made having expired, and no objection thereto having been made, and said Common Council hereby finding that no assessment is necessary therefor:

NOW, THEREFORE, the said Common Council hereby orders the following work to be done in said city, to-wit:

The closing up of the alley in block 29, of University Heights, between the north line of Madison Avenue and the south line of Pueblo Lot 1112, in said City of San Diego.

Said University Heights being according to Map No. 558, filed in the office of the County Recorder of San Diego County, California, on the 6th day of August, 1888.

And said alley is hereby closed.

Passed and adopted by the said Common Council of the said City of San Diego, California, this 14th day of April, 1913, by the following vote, to-wit:

AYES---COUNCILMEN Adams, Fay, Sehon, Woods and Dodson.

NOES---NONE.

ABSENT-NONE.

A. E. Dodson,

President of the Common Council of the City of
San Diego, California.

I HEREBY CERTIFY that the above and foregoing Resolution was passed by the Common Council of the said City of San Diego, at the time and by the vote, above stated.

Allen H. Wright,

City Clerk of the City of San Diego, California, and Ex-Officio
Clerk of the Common Council of the City of San Diego.

(SEAL)

By W. E. Bartlett Deputy.

I HEREBY CERTIFY that the above and foregoing is a full, true and correct copy of Resolution No. 13557 of the resolutions of the City of San Diego, California, as adopted by the Common Council of said City on the 14th day of April, 1913.

Allen H. Wright,

City Clerk of the City of San Diego, California.

By Y. A. Jacques Deputy.

RESOLUTION ORDERING WORK, NO. 13558.

Alley in block 28, University Heights.

RESOLVED, by the Common Council of the City of San Diego, California, that the public interest and convenience of said City require the work hereinafter described to be done, and the time prescribed during which objections to said work and improvement might be made having expired, and no objection thereto having been made, and said Common Council hereby finding that no assessment is necessary therefor;

NOW, THEREFORE, the said Common Council hereby orders the following work to be done in said city, to-wit:

The closing up of the alley in block 28, of University Heights, between the north line of Madison Avenue and the southwesterly line of Golden Gate Avenue, in said City of San Diego.

Said University Heights being according to map thereof No. 558, filed in the office of the County Recorder of San Diego County, California.

And said alley is hereby closed.

Passed and adopted by the said Common Council of the said City of San Diego, California, this 14th day of April, 1913, by the following vote, to-wit:

AYES---COUNCILMEN Adams, Fay, Sehon, Woods and Dodson.

NOES---NONE.

ABSENT-NONE.

A. E. Dodson,

President of the Common Council of the City of
San Diego, California.

I HEREBY CERTIFY that the above and foregoing Resolution was passed by the Common Council of the said City of San Diego, at the time and by the vote, above stated.

Allen H. Wright,

City Clerk of the City of San Diego, California, and Ex-Officio
Clerk of the Common Council of the City of San Diego.

(SEAL)

By W. E. Bartlett Deputy.

I HEREBY CERTIFY that the above and foregoing is a full, true and correct copy of Resolution No. 13558 of the resolutions of the City of San Diego, California, as adopted by the Common Council of said City on the 14th day of April, 1913.

Allen H. Wright,

City Clerk of the City of San Diego, California.

By Y. A. Jacques Deputy.

RESOLUTION ORDERING WORK, NO. 13559.

Colima Street, Bird Rock Addition.

RESOLVED, by the Common Council of the City of San Diego, California, that the public interest and convenience of said City require the work hereinafter described to be done, and the time prescribed during which objections to said work and improvement might be made having expired, and no objection thereto having been made, and said Common Council hereby finding that no assessment is necessary therefor:

NOW, THEREFORE, the said Common Council hereby orders the following work to be done in said city, to-wit:

The closing up of Colima Street, in Bird Rock Addition, in said City of San Diego, from the easterly line of Hotel Avenue to the westerly line of Oil Boulevard.

Said Bird Rock Addition being according to Map No. 1083, filed in the office of the County Recorder of San Diego County, California.

And said portion of said Colima Street is hereby closed.

Passed and adopted by the said Common Council of the said City of San Diego, California, this 14th day of April, 1913, by the following vote, to-wit:

AYES---COUNCILMEN Adams, Fay, Sehon, Woods and Dodson.

NOES---NONE.

ABSENT-NONE.

A. E. Dodson,

President of the Common Council of the City of
San Diego, California.

I HEREBY CERTIFY that the above and foregoing Resolution was passed by the Common Council of the said City of San Diego, at the time and by the vote, above stated.

Allen H. Wright,

City Clerk of the City of San Diego, California, and Ex-Officio
Clerk of the Common Council of the City of San Diego.

(SEAL)

By W. E. Bartlett Deputy.

I HEREBY CERTIFY that the above and foregoing is a full, true and correct copy of Resolution No. 13559 of the resolutions of the City of San Diego, California, as adopted by the Common Council of said City on the 14th day of April, 1913.

Allen H. Wright,

City Clerk of the City of San Diego, California.

By Y. A. Jacques Deputy.

RESOLUTION ORDERING WORK, NO. 13560.

Beulah Avenue, Bird Rock Addition.

RESOLVED, by the Common Council of the City of San Diego, California, that the public interest and convenience of said City require the work hereinafter described to be done, and the time prescribed during which objections to said work and improvement might be made having expired, and no objection thereto having been made, and said Common Council hereby finding that no assessment is necessary therefor:

NOW, THEREFORE, the said Common Council hereby orders the following work to be done in said city, to-wit:

The closing up of Beulah Avenue, in Bird Rock Addition, in said City of San Diego, from the southerly line of Midway Street to the southerly line of Pueblo Lot 1782.

Said Bird Rock Addition being according to Map No. 1083, filed in the office of the County Recorder of San Diego County, California.

And said portion of said Beulah Avenue is hereby closed.

Passed and adopted by the said Common Council of the said City of San Diego, California, this 14th day of April, 1913, by the following vote, to-wit:

AYES---COUNCILMEN Adams, Fay, Sehon, Woods and Dodson.

NOES---NONE.

ABSENT-NONE.

A. E. Dodson,

President of the Common Council of the City of
San Diego, California.

I HEREBY CERTIFY that the above and foregoing Resolution was passed by the Common Council of the said City of San Diego, at the time and by the vote, above stated.

Allen H. Wright,

City Clerk of the City of San Diego, California, and Ex-Officio
Clerk of the Common Council of the City of San Diego.

(SEAL)

By W. E. Bartlett Deputy.

I HEREBY CERTIFY that the above and foregoing is a full, true and correct copy of Resolution No. 13560 of the resolutions of the City of San Diego, California, as adopted by the Common Council of said City on the 14th day of April, 1913.

Allen H. Wright,

City Clerk of the City of San Diego, California.

By Y. A. Jacques Deputy.

RESOLUTION ORDERING WORK, NO. 13561.

Cerro Gordo Avenue.

RESOLVED, by the Common Council of the City of San Diego, California, that the public interest and convenience of said City require the work hereinafter described to be done, and the time prescribed during which objections to said work and improvement might be made having expired, and no objection thereto having been made, and said Common Council hereby finding that no assessment is necessary therefor:

NOW, THEREFORE, the said Common Council hereby orders the following work to be done in said city, to-wit:

The closing up of the westerly fifteen (15) feet of Cerro Gordo Avenue, in Pacific View Homestead Lots, in said City of San Diego.

Said Pacific View Homestead Lots being according to Map thereof No. 85, filed in the office of the County Recorder of San Diego County, California.

And said portion of said Cerro Gordo Avenue is hereby closed.

Passed and adopted by the said Common Council of the said City of San Diego, California, this 14th day of April, 1913, by the following vote, to-wit:

AYES---COUNCILMEN Adams, Fay, Sehon, Woods and Dodson.

NOES---NONE.

ABSENT-NONE.

A. E. Dodson,

President of the Common Council of the City of
San Diego, California.

I HEREBY CERTIFY that the above and foregoing Resolution was passed by the Common Council of the said City of San Diego, at the time and by the vote, above stated.

Allen H. Wright,

City Clerk of the City of San Diego, California, and Ex-Officio
Clerk of the Common Council of the City of San Diego.

(SEAL)

By W. E. Bartlett Deputy.

I HEREBY CERTIFY that the above and foregoing is a full, true and correct copy of Resolution No. 13561 of the resolutions of the City of San Diego, California, as adopted by the Common Council of said City on the 14th day of April, 1913.

Allen H. Wright,

City Clerk of the City of San Diego, California.

By Y. A. Jacques Deputy.

RESOLUTION ORDERING WORK, NO. 13562.

Deleware Street.

RESOLVED, by the Common Council of the City of San Diego, California, that the public interest and convenience of said City require the work hereinafter described to be done, and the time prescribed during which objections to said work and improvement might be made having expired, and no objection thereto having been made, and said Common Council hereby finding that no assessment is necessary therefor:

NOW, THEREFORE, the said Common Council hereby orders the following work to be done in said city, to-wit:

The closing up of Deleware Street, in said City of San Diego, from a point 240 feet north of the north line of Madison Avenue to the south line of Pueblo Lot 1112.

Said University Heights being according to Map thereof No. 558, filed in the office of the County Recorder of San Diego County, California, on the 6th day of August, 1888.

And said portion of said Deleware Street is hereby closed.

Passed and adopted by the said Common Council of the said City of San Diego, California, this 14th day of April, 1913, by the following vote, to-wit:

AYES---COUNCILMEN Adams, Fay, Sehon, Woods and Dodson.

NOES---NONE.

ABSENT-NONE.

A. E. Dodson,

President of the Common Council of the City of San Diego, California.

I HEREBY CERTIFY that the above and foregoing Resolution was passed by the Common Council of the said City of San Diego, at the time and by the vote, above stated.

Allen H. Wright,

City Clerk of the City of San Diego, California, and Ex-Officio

Clerk of the Common Council of the City of San Diego.

(SEAL)

By W. E. Bartlett Deputy.

I HEREBY CERTIFY that the above and foregoing is a full, true and correct copy of Resolution No. 13562 of the resolutions of the City of San Diego, California, as adopted by the Common Council of said City on the 14th day of April, 1913.

Allen H. Wright,

City Clerk of the City of San Diego, California.

By Y. A. Jacques Deputy.

RESOLUTION ORDERING WORK, NO. 13563.

Golden Gate Avenue.

RESOLVED, by the Common Council of the City of San Diego, California, that the public interest and convenience of said City require the work hereinafter described to be done, and the time prescribed during which objections to said work and improvement might be made having expired, and no objection thereto having been made, and said Common Council hereby finding that no assessment is necessary therefor:

NOW, THEREFORE, the said Common Council hereby orders the following work to be done in said city, to-wit:

240

The closing up of Golden Gate Avenue, in University Heights, in said City of San Diego, between the west line of Cleveland Avenue produced north and the east line of Maryland Street and the south line of Pueblo Lot 1111.

Said University Heights being according to Map thereof No. 558, filed in the office of the County Recorder of San Diego County, California, on the 6th day of August, 1888.

And said portion of said Golden Gate Avenue is hereby closed.

Passed and adopted by the said Common Council of the said City of San Diego, California, this 14th day of April, 1913, by the following vote, to-wit:

AYES---COUNCILMEN Adams, Fay, Sehon, Woods and Dodson.

NOES---NONE.

ABSENT-NONE.

A. E. Dodson,

President of the Common Council of the City of
San Diego, California.

I HEREBY CERTIFY that the above and foregoing Resolution was passed by the Common Council of the said City of San Diego, at the time and by the vote, above stated.

Allen H. Wright,

City Clerk of the City of San Diego, California, and Ex-Officio
Clerk of the Common Council of the City of San Diego.

(SEAL.)

By W. E. Bartlett Deputy.

I HEREBY CERTIFY that the above and foregoing is a full, true and correct copy of Resolution No. 13563 of the resolutions of the City of San Diego, California, as adopted by the Common Council of said City on the 14th day of April, 1913.

Allen H. Wright,

City Clerk of the City of San Diego, California.

By Y. A. Jacques Deputy.

RESOLUTION NO. 13564.

BE IT RESOLVED, By the Common Council of the City of San Diego, as follows:

That it be and is hereby determined by this Common Council that North Avenue, in front of Lots Nos. 39, 40, 41, and 42 in Block 79 of University Heights, be improved between said points by the construction of sidewalks and curbs thereon, in accordance with the specifications for such work, as contained in Ordinance No. 4860 approved Sept 30, 1912.

That the owners of property fronting upon said Avenue between said points, shall have until the 15th day of July, 1913, within which to construct sidewalks and curbs thereon at private contract.

That the City Engineer be and he is hereby authorized and directed to prepare a profile of the sidewalk of said avenue between said points, and furnish to any person applying therefor an estimate of the number of cubic yards of excavation or embankment necessary to bring any portion of the sidewalk of said avenue to its official grade.

That on said 15th day of July, 1913, said City Engineer shall furnish this Council a detailed report showing the amount of sidewalking and curbing yet to be done on said avenue between said points.

That the City Clerk advertise the fact that said improvement has been decided upon, and that property owners desiring to construct sidewalks and curbs by private contract must complete said work on or before the said 15th day of July, 1913.

RESOLUTION NO. 13565.

BE IT RESOLVED by the Common Council of the City of San Diego as follows:

That a majority of the members of the Common Council be and it is hereby authorized

to enter into a contract with Hazard Gould for the furnishing of valves for the Water Department.

R E S O L U T I O N N O. 1 3 5 6 6.

BE IT RESOLVED by the Common Council of the City of San Diego as follows:

That the Engineer submit elevations to establish the grade of Spruce Street, from India to Falcon Streets, in said City.

R E S O L U T I O N N O. 1 3 5 6 7.

BE IT RESOLVED by the Common Council of the City of San Diego as follows:

That the engineer furnish elevations to establish the grade on Goldfinch Street, between the south line of Market Street and the north line of Mission Street.

R E S O L U T I O N N O. 1 3 5 6 8.

BE IT RESOLVED by the Common Council of the City of San Diego as follows:

That the Department of Water be and it is hereby authorized to make the following extensions of mains in said City, to-wit:

2" main in Mississippi St. from 300 feet S of S line of Adams Ave to Lot 30, blk 21, University Heights Addition, approximately 150 feet.

2" main in Etiwanda St, from 10 ft. S of C of Voltaire St to Lot 8, Blk. 18, Loma Alta #1, Add. Approx 220 Ft. (\$15. paid on cast #749 to cover cost of laying 2" main.

2" main in Jefferson St. from 10 ft. E of C of Riley St. to Lots 3 & 4, Blk 368, Old San Diego, Approximately 130 Feet.

2" main in Scott St. from 10 ft. S of C of New Main St. to Lot 2, Block 7, Roseville Addition, Approximately 150 feet.

2" main in Cleveland Ave. from 10 ft. S of C of Madison Ave to Lot 21, Block 28, University Heights Addition, approximately 150 feet.

2" main in Grim Street, from 400 feet N of N line of Myrtle St to Lots 26 to 31, Block 24, Park Villas Add. Approx. 200 feet.

2" main in 42nd St. from 100 ft. S of S line of Nordica St. to Lots 9 and 10, blk 11, Nordica Heights Add. Approximately 150 feet.

2" main in T St. from 10 ft. E of C of 37th St. to Lot 44, Block 4, Stetsons Addition, approximately 150 feet.

R E S O L U T I O N N O. 1 3 5 6 9.

BE IT RESOLVED by the Common Council of the City of San Diego as follows:

That the Shaffer Electric Company be and it is hereby granted permission to erect an Electric Sign for J. J. McGuinness on the west side of Fifth Street, between D and E Streets, subject to regulation by the Electrical Inspector.

R E S O L U T I O N N O. 1 3 5 7 0.

BE IT RESOLVED by the Common Council of the City of San Diego as follows:

That the California Automobile Company be and it is hereby granted permission to erect an electric sign at Third and "A" Streets subject to the approval of the Electrical Inspector.

R E S O L U T I O N N O. 1 3 5 7 1.

BE IT RESOLVED by the Common Council of the City of San Diego as follows:

That C. Babb be and he is hereby granted permission to erect a tent 26 feet wide

by 40 feet long on vacant lot on F Street, between 1st and 2nd Streets to house a flying machine for about a period of 30 days. This permit is granted subject to revocation by the Common Council at any time, and subject to regulation by the Police Department and the Fire Marshal.

R E S O L U T I O N N O. 1 3 5 7 2.

BE IT RESOLVED by the Common Council of the City of San Diego as follows:

That the Engineer make a survey of the sidewalk constructed across block 174 Land & Town Company's Addition at a point where the northwesterly line of Sicard Street produced southwesterly to an intersection with Marcey Avenue would intersect the said block, to ascertain the limits of the property dedicated to public use thereby, and to report same to the Common Council.

R E S O L U T I O N N O. 1 3 5 7 3.

BE IT RESOLVED by the Common Council of the City of San Diego as follows:

That the Engineer furnish elevations to establish the grade elevation at the property line in Block 174 of Land & Town Company's Addition where the northwesterly line of Sicard Street intersects the northeasterly line of Kearney Avenue and the north line of Kearney Avenue in said City.

R E S O L U T I O N N O. 1 3 5 7 4.

BE IT RESOLVED by the Common Council of the City of San Diego as follows:

That Jess Knight be and he is hereby granted permission to install a steam boiler to be used in connection with a Steam Shovel, in said City, subject to the approval of the Boiler Inspector.

R E S O L U T I O N N O. 1 3 5 7 5.

BE IT RESOLVED by the Common Council of the City of San Diego as follows:

That the San Diego Sun, be and it is hereby granted permission to install a steam boiler at the southeast corner of 7th and B Streets subject to the approval of the Boiler Inspector of said City.

R E S O L U T I O N N O. 1 3 5 7 6.

BE IT RESOLVED by the Common Council of the City of San Diego as follows:

That Fairchild-Gilmore Wilton Company be and it is hereby granted permission to install a steam boiler on roller used in street paving work, subject to approval of the Boiler Inspector of said City.

R E S O L U T I O N N O. 1 3 5 7 7.

BE IT RESOLVED by the Common Council of the City of San Diego as follows:

That W. F. Schultheiss be and he is hereby granted permission to install a storage tank on California Street, between Ivy and Juniper Streets, subject to the approval of the Fire Marshal.

R E S O L U T I O N N O. 1 3 5 7 8.

BE IT RESOLVED by the Common Council of the City of San Diego as follows:

That W. E. McPherson be and he is hereby granted permission to install a crude oil storage tank at 836 1st Street, subject to the approval of the Fire Marshal.

R E S O L U T I O N N O. 1 3 5 7 9.

BE IT RESOLVED by the Common Council of the City of San Diego as follows:

That A. S. Bridges be and he is hereby granted permission to install a gasoline storage tank on Loma Villas Point Loma, subject to the approval of the Fire Marshal.

R E S O L U T I O N N O. 1 3 5 8 0.

BE IT RESOLVED by the Common Council of the City of San Diego as follows:

That the Engineer furnish elevations to establish the grade of McNealy St. between the northeasterly line of California St. and the northeasterly line of Middletown Addition, in said City.

R E S O L U T I O N N O. 1 3 5 8 1.

BE IT RESOLVED by the Common Council of the City of San Diego as follows:

That the Engineer furnish elevations to establish the grade on 28th Street, between Fir and Grape Streets.

R E S O L U T I O N N O. 1 3 5 8 2.

BE IT RESOLVED by the Common Council of the City of San Diego as follows:

That the Engineer be and he is hereby requested to furnish this Council with plans and specifications for the paving of I Street, from 16th Street west for the full width of said street, from property line to property line, with asphalt laid upon a concrete base. Excepting portions of said I Street, between said points, already paved with asphalt pavement at the present time.

R E S O L U T I O N N O. 1 3 5 8 3.

BE IT RESOLVED by the Common Council of the City of San Diego as follows:

That Harry K. Wetzel be and he is hereby granted permission to do blasting at the corner of Front and Grape Streets in said City, subject to the usual regulations.

R E S O L U T I O N N O. 1 3 5 8 4.

BE IT RESOLVED by the Common Council of the City of San Diego as follows:

That the Auditor be and he is hereby authorized to issue to the Country Club a transfer of the Social Club License, held by said Club, from its present location at the corner of Upas and Park Boulevard to Lots one (1) and two (2), Harbor Villas, on Lytten Street near Rosecrans Street, subject to regulation by the Police Department.

R E S O L U T I O N N O. 1 3 5 8 5.

BE IT RESOLVED by the Common Council of the City of San Diego as follows:

That N. M. Fillmore, licensed Auctioneer be and he is hereby granted permission to sell at auction two houses located at Eighth and "D" Streets, the sale to be held Monday, April the 14th, at 10 o'clock a.m.

R E S O L U T I O N N O. 1 3 5 8 6.

BE IT RESOLVED by the Common Council of the City of San Diego as follows:

That the Auditor be and he is hereby authorized to issue a license to Clarence Palmiter to conduct a retail liquor business at 1425 F Street, as successor to Archie Taylor, subject to regulation by the Police Department.

R E S O L U T I O N N O. 1 3 5 8 7.

BE IT RESOLVED by the Common Council of the City of San Diego as follows:

That the Auditor be and he is hereby authorized to issue a Retail Liquor License to Albert Depiertri at 500 Fifth Street, a change of location from 468 Fifth Street, subject to regulation by the Police Department.

R E S O L U T I O N N O. 1 3 5 8 8.

BE IT RESOLVED by the Common Council of the City of San Diego as follows:

That the Auditor be and he is hereby authorized to issue the following licenses, subject to regulation by the Police Department:

E. J. McDade, peanut and popcorn in front of the Mirror Theatre.

Barbour Confectionery Co. license peddle ice cream of own make.

H. O. Worley & Son, free license to " " " .

Berly Hamilton free license sell candy outside congested district.

A. L. Barton, free license sell blueing of own Make.

George W. King Proprietor and Mrs. McCoy as Matron, with a substitute of Mrs. Miller, a dance hall license at Dreamland, 1st and A Sts.

Co-Operative Loan Society, L. E. Carter, Secretary, A. E. Newton, Pres. Loan Agency, 517 Am. National Bank Building.

U. S. Lawner, express stand on D St. between 1st and Front Streets.

Balentine & Barnes, successors to Fred Ohlerking moving picture show at No. 739 5th Streets, subject to approval of the Electrical Insp. the Building Inspector and the Fire Department.

C. C. Campbell moving picture license for Panama Theatre, 516 5th Street, 350 seats, subject to approval by the Electrical Inspector, the Building Inspector and the Fire Department.

R E S O L U T I O N N O. 1 3 5 8 9.

BE IT RESOLVED, by the Common Council of the City of San Diego, as follows:

That the City Engineer of the City of San Diego, California, be and he is hereby authorized and directed to furnish to this Common Council a careful estimate of the number of cubic yards of excavation and the number of cubic yards of embankment necessary to bring Laurel Street in the City of San Diego, California, for the entire width of said street, from property line to property line, from the easterly line of India Street to the west line of Brant Street including the entire width and length of all intersections of said Laurel Street with cross streets, between said points, to its official grade and cross-section, excepting such portion of the said Laurel Street and the said intersections of streets between said points required by law to be kept in order or repair by any person or company having railroad tracks thereon;

That said estimate shall be made in duplicate, one copy of which shall be kept on file in the office of the said City Engineer and shall, during office hours, be accessible for inspection by any person who may desire to inspect the same; that the said estimate shall include plans and specifications of any and all culverts and bridges which it may be necessary to construct in doing said work, and also plans for the construction of curbing and guttering on said Laurel Street, between Union Street and Columbia Street.

And said City Engineer is further directed to furnish this Common Council with a description of the exterior boundaries of the district of land to be affected and benefited by, and to be assessed to pay the costs and expenses of the aforesaid work or improvement.

R E S O L U T I O N N O. 1 3 5 9 0.

BE IT RESOLVED, by the Common Council of the City of San Diego, as follows:

That the City Engineer of the City of San Diego, California, be and he is hereby authorized and directed to furnish to this Common Council a careful estimate of the number of cubic yards of excavation and the number of cubic yards of embankment necessary to bring Woolman Avenue in the City of San Diego, California, for the entire width of said street, from property line to property line, from the east line of 28th Street to the west line of 30th Street including the entire width and length of all intersections of said Woolman Avenue with cross streets, between said points, to its official grade and cross-section, excepting such portion of the said Woolman Avenue and the said intersections of streets between said points required by law to be kept in order or repair by any person or company having railroad tracks thereon;

That said estimate shall be made in duplicate, one copy of which shall be kept on file in the office of the said City Engineer and shall, during office hours, be accessible for inspection by any person who may desire to inspect the same; that the said estimate shall include plans and specifications of any and all culverts and bridges which it may be necessary to construct in doing said work, and also for the construction of cement sidewalks and curbs on the north side of said Woolman Avenue, between said points.

And said City Engineer is further directed to furnish this Common Council with a description of the exterior boundaries of the district of lands to be affected and benefited by, and to be assessed to pay the costs and expenses of the aforesaid work or improvement.

R E S O L U T I O N N O. 1 3 5 9 1.

BE IT RESOLVED, by the Common Council of the City of San Diego as follows:

The City Engineer is hereby directed to furnish this Common Council with plans, drawings and typical cross-sections and specifications for the construction of a foot-bridge on Vermont Street, in said City of San Diego, across the canyon between Hendricks and Pascoe Streets, as petitioned for in Document No. 58752, on file in the office of the City Clerk of said City.

Said Engineer is further directed to furnish a description of the exterior boundaries of the district of lands in said City to be affected and benefited by, and to be assessed to pay the costs and expenses of the above work and improvement.

R E S O L U T I O N N O. 1 3 5 9 2.

BE IT RESOLVED by the Common Council of the City of San Diego as follows:

The City Engineer is hereby directed to furnish this Common Council with plans, drawings and typical cross-sections for the paving of Third Street, in said City, from the north line of B Street to the south line of Cedar Street.

And said Engineer is further directed to furnish a description of the exterior boundaries of the district of lands in said City to be affected and benefited by, and to be assessed to pay the costs and expenses of said work and improvement.

R E S O L U T I O N N O. 1 3 5 9 3.

BE IT RESOLVED by the Common Council of the City of San Diego as follows:

The City Engineer is hereby directed to furnish this Common Council with a description of the exterior boundaries of the district of lands in said City to be affected and benefited by, and to be assessed to pay the damages, costs and expenses of the closing of ten feet on each side of Maple Street, in said City, between India Street and Union Street, as petitioned for in Document No. 58665, on file in the office of the City Clerk of said City.

R E S O L U T I O N N O . 1 3 5 9 4 .

BE IT RESOLVED by the Common Council of the City of San Diego as follows:

The City Engineer is hereby directed to furnish this Common Council with a description of the exterior boundaries of the district of lands in said City to be affected and benefited by, and to be assessed to pay the costs and expenses of the installation of electric lights and the lighting of Fourth Street, in said City of San Diego, from the north line of B Street to the north line of Ivy Street.

R E S O L U T I O N N O . 1 3 5 9 5 .

BE IT RESOLVED by the Common Council of the City of San Diego as follows:

The City Engineer is hereby directed to furnish this Common Council with the elevations for the change ^{of grade} of Curlew Street, in the City of San Diego, California, from the north line of Redwood Street to the south line of Palm Street, as petitioned for in Document No. 60397, on file in the office of the City Clerk of said City.

R E S O L U T I O N N O . 1 3 5 9 6 .

BE IT RESOLVED, By the Common Council of the City of San Diego, as follows:

That the City Clerk be, and he is hereby authorized and directed to communicate with H. N. Thompson, informing him that his petition to lay a six-inch terra cotta sewer pipe in Kellogg Street, in La Playa, from the east line of San Fernando Street to the shore line of the Bay, has been granted upon the following conditions:

1. That maps be filed showing the location and depth of sewer, with necessary manholes, which shall be approved by the Superintendent of Fire and Sewers;

2. That the City shall have the right to make connections or extensions to said sewer at anytime;

and that he is required to file the said map before authority is granted to commence the work.

R E S O L U T I O N N O . 1 3 5 9 7 .

BE IT RESOLVED by the Common Council of the City of San Diego as follows:

That the sum of Twenty-seven dollars and 50/100 (\$27.50) paid for sewer permit #10144 be and the same is hereby ordered refunded to Helen H. Anderson, owner, for the reason that the sewer main in front of the property mentioned in said permit is not deep enough to accomodate said property.

R E S O L U T I O N N O . 1 3 5 9 8 .

BE IT RESOLVED by the Common Council of the City of San Diego as follows:

That the Department of Water be and hereby is authorized to refund to John Seuss the sum of \$4.90 on account of gasoline purchased outside of the City Limits for the Superintendent's automobile.

R E S O L U T I O N N O . 1 3 5 9 9 .

BE IT RESOLVED by the Common Council of the City of San Diego as follows:

That the Department of Water be and hereby is authorized to refund to G. H. Coffin, 4758 Valle Vista, the sum of \$2.40 on account of bill having been paid in duplicate, as per refund order R26.

R E S O L U T I O N N O . 1 3 6 0 0 .

BE IT RESOLVED by the Common Council of the City of San Diego as follows:

That the sum of \$1.50 be and it is hereby authorized to be refunded to the Independent

Electrical Co, 1431 D Street on Wiring Permit #8028, account work never having been done.

R E S O L U T I O N N O. 1 3 6 0 1.

BE IT RESOLVED by the Common Council of the City of San Diego as follows:

That the sum of \$2.75 be and it is hereby authorized to be refunded to the San Diego Con. Gas & Electric Co. 935- 6th on Sign Permit #160 account of work never having been done.

R E S O L U T I O N N O. 1 3 6 0 2.

BE IT RESOLVED by the Common Council of the City of San Diego as follows:

That the sum of \$2.00 be and is hereby authorized to be paid to I. W. Cox 2003 University Ave. account Gas Permits #4152 and 4153, as the work is outside the City Limits.

R E S O L U T I O N N O. 1 3 6 0 3.

BE IT RESOLVED, By the Common Council of the City of San Diego, as follows:

WHEREAS, the Clerk has presented to this Common Council for canvassing, the returns from the several election precincts of the City of San Diego, beginning with the First Election Precinct and Finishing with the Seventy-third Election Precinct, from the General Municipal Election held on the 8th day of April, 1913; and,

WHEREAS, this Common Council has found that said returns were in proper form, signed and sealed, and has made a canvass thereof, according to law, NOW BE IT

RESOLVED, that at the General Municipal Election held on the 8th day of April, 1913, the following named persons were elected, to-wit:

For Mayor: Charles F. O'Neill.

For City Treasurer: Don M. Stewart.

For Members of the Common Council: Henry N. Manney, Percy J. Benbough and O. M. Schmidt.

For Members of the Board of Education: Samuel T. Black, Hans Marquardt and E. R. Watson.

AND BE IT FURTHER RESOLVED AND DECLARED that a majority of the qualified electors voting thereon, voted in favor of each of the following propositions submitted to said electors at said election, to-wit:

"Proposition I. Shall a new Charter be framed by a Board of Freeholders?"

"Proposition III. For the ordinance proposed by the Electors of said City, and entitled, "An Ordinance Providing for the Employment of Labor, and for the Purchasing and Checking of Material and Supplies for the City of San Diego."

"Proposition IV. For Ordinance No. 4979, entitled, "An Ordinance Reorganizing the San Diego Fire Department and Providing for a Firemen's Relief and Pension Fund," approved February 4, 1913.

"Proposition V. Shall the municipality of the City of San Diego adopt and determine to come within, and be subject to, the provisions of that certain Act of the Legislature of the State of California, entitled, "An Act to provide for the planting, maintenance and care of shade trees upon streets, lanes, alleys, courts and places within municipalities, and of hedges upon lines thereof; also for the eradication of certain weeds within city limits," approved March 11, 1893, and acts amendatory thereof and supplemental thereto?"

R E S O L U T I O N N O. 1 3 6 0 4.

BE IT RESOLVED by the Common Council of the City of San Diego as follows:

That the Auditor be and he is hereby authorized to issue a license to the Sells-Floto Circus to conduct a circus on April the 14th and 15th, at the rate of \$75. per day,

subject to regulation by the Police Department.

I HEREBY CERTIFY that the above and foregoing are full, true and correct copies of Resolutions Nos. 13564, 13565, 13566, 13567, 13568, 13569, 13570, 13571, 13572, 13573, 13574, 13575, 13576, 13577, 13578, 13579, 13580, 13581, 13582, 13583, 13584, 13585, 13586, 13587, 13588, 13589, 13590, 13591, 13592, 13593, 13594, 13595, 13596, 13597, 13598, 13599, 13600, 13601, 13602, 13603 and 13604 of the resolutions of the City of San Diego, California, as adopted by the Common Council of said City on the 14th day of April, 1913.

Allen H. Wright,

City Clerk of the City of San Diego, California.

By Y. A. Jacques Deputy.

R E S O L U T I O N N O . 1 3 6 0 5 .

ADOPTING MAP OF BIRD ROCK VILLAS, AND ACCEPTING THE STREETS AND ALLEYS THEREIN.

BE IT ORDAINED BY the Common Council of the City of San Diego, as follows:

Said Common Council hereby finds that that certain map, entitled, "Map of Bird Rock Villas, a Re-subdivision of Blocks 20, 21, 34 and 35, of Bird Rock Addition, according to Map 1083, Book 22, as filed in the Recorder's Office of San Diego County, California, also those portions of Colima Street and Beulah Avenue lying between said Blocks 20, 21, 34 and 35, except a strip of land 10 feet wide off said Blocks 21 and 34 conveyed to the City of San Diego for Public Highway by deed recorded in Book 446 at page 105 of deeds recorded of San Diego County, San Diego, Cal. Surveyed November 1912. Walter L. Bauer," is made in the manner and form prescribed by law, and conforms to the surrounding surveys; and that said map and the subdivision of land shown thereon is hereby allowed; and said Common Council hereby accepts on behalf of the public the following streets and avenues shown on said map, to-wit: Beulah Avenue and Colima Avenue, and one unnamed alley in Block "A", and all easements granted for public utilities. And said avenues and alley and said easements are hereby declared to be public avenues, alley and easements, and dedicated to the public use.

The Clerk of said City is hereby authorized and directed to endorse upon, said map, as and for the act of this Common Council, that said Beulah Avenue and Colima Avenue and said unnamed alley and said easements are accepted on behalf of the public, as hereinbefore stated.

Passed and adopted by the said Common Council of the said City of San Diego, California, this 16th day of April, 1913, by the following vote, to-wit:

AYES---COUNCILMEN Adams, Fay, Sehon, Woods and Dodson.

NCES---NONE.

ABSENT-NONE.

A. E. Dodson,

President of the Common Council of the City of
San Diego, California.

I HEREBY CERTIFY that the above and foregoing Resolution was passed by the Common Council of the said City of San Diego, at the time and by the vote, above stated.

Allen H. Wright,

City Clerk of the City of San Diego, California, and Ex-Officio

Clerk of the Common Council of the City of San Diego.

(SEAL)

By W. E. Bartlett Deputy.

I HEREBY CERTIFY that the above and foregoing is a full, true and correct copy of Resolution No. 13605 of the resolutions of the City of San Diego, California, as adopted by the Common Council of said City on the 16th day of April, 1913.

Allen H. Wright,

City Clerk of the City of San Diego, California.

By Y. A. Jacques Deputy.

RESOLUTION OF AWARD NO. 13606.

RESOLVED, that the Common Council of the City of San Diego, California, having in open session on the 14th day of April, 1913, opened, examined and publicly declared all sealed proposals or bids offered for doing the following work, to-wit:

The grading to the official grade thereof, of Landis Street, in said City of San Diego, for the entire width of said street, from property line to property line, from the east line of Arizona Street to the west line of Arnold Avenue, according to the specifications therefor contained in Ordinance No. 3510 of the ordinances of said City, and according to, and as shown upon, the plans and drawings contained in Document No. 58283, on file in the office of the City Clerk of said City, and copies of which are on file in the office of the City Engineer of said City.

And also, as a part of said work, the construction of cement concrete sidewalks and cement concrete curbing on both sides of the said Landis Street, between the east line of Arizona Street and the west line of Arnold Avenue, according to the specifications therefor contained in Ordinance No. 4860 of the ordinances of said City, and according to, and as shown upon, the plans, drawings and typical cross-sections contained in said Document No. 58283.

All of said plans, drawings and typical cross-sections contained in said Document No. 58283, and said specifications contained in said Ordinances No. 3510 and No. 4860, are, by reference thereto, incorporated herein and made a part hereof.

The costs and expenses of said work and improvement are to be assessed upon the district which is more particularly described in Resolution of Intention No. 12766, on file in the office of the City Clerk of said City.

For further particulars, and a description of said assessment district, reference is hereby made to said Resolution of Intention No. 12766.

Said Common Council hereby rejects all of said proposals or bids, except the next herein mentioned, and hereby awards the contract for said work to the lowest, regular, responsible bidder, to-wit: To C. H. Tingey, at the prices specified in his bid for said work, on file in the office of the Clerk of said City of San Diego, to-wit: Excavation, per cubic yard, 1 cent; embankment, per cubic yard, 54 cents; cement sidewalk, per square foot, 13 cents; cement curb, per lineal foot, 40 cents.

The Clerk of said City of San Diego is hereby directed to post a notice of this award conspicuously for five days on or near the chamber door of the said Common Council, and also to cause said notice to be published for two days in The Evening Tribune, a daily newspaper published and circulated and of general circulation in said City of San Diego, and hereby designated for that purpose.

Passed and adopted by the said Common Council of the said City of San Diego, California, this 16th day of April, 1913, by the following vote, to-wit:

AYES---COUNCILMEN Adams, Fay, Schon, Woods and Dodson.

NOES---NONE.

ABSENT-NONE.

A. E. Dodson,

President of the Common Council of the City of
San Diego, California.

The foregoing Resolution of Award was thereupon approved by the said Common Council of the said City of San Diego, California, this 16th day of April, 1913, by the following vote, to-wit:

AYES---COUNCILMEN Adams, Fay, Sehon, Woods and Dodson.

NOES---NONE.

ABSENT-NONE.

being a three-fourths vote of said Common Council.

A. E. Dodson,

President of the Common Council of the City of
San Diego, California.

I HEREBY CERTIFY that the above and foregoing is a full, true and correct copy of Resolution No. 13606 of the resolutions of the City of San Diego, California, as adopted by the Common Council of said City on the 16th day of April, 1913.

Allen H. Wright,

City Clerk of the City of San Diego, California.

By Y. A. Jacques Deputy.

R E S O L U T I O N N O . 1 3 6 0 7 .

BE IT RESOLVED, By the Common Council of the City of San Diego, as follows:

That the Auditor be and he is hereby authorized to issue the following licenses, subject to regulation by the Police Department:

Chris Rasmussen, transfer stand on E Street, between 6th and F Streets, transfer from license held by Henry McCauley.

P. M. Fleetwood transfer stand on Seventh Street, between "E" and "F" Streets, transfer from license held by L. Rubrake.

Santa Fe Transfer Company, transfer stand on "E" Street, between 2nd and 3rd Streets, 2 wagons and one auto truck.

P. E. Parkinson, transfer stand on "G" Street, between 6th and 7th Streets, transfer from license held by C.R. Hubbell.

B. S. Howard, transfer stand at the corner of India and D Streets.

J. Davis, transfer stand at 5th and "A" Streets.

Charles F. Taylor, express stand southeast corner of Sixth and "F" Streets, transfer of license held by W. H. Bocket.

William Diamantis fruit and vegetable license, transfer from license held by Timothy Rigopoulos.

G. Daman, fruit and vegetable license.

M. E. Cook, auto stand 3rd and C Sts, Machine Number 97364.

G. N. Stadin, " " " " E " " " 99649.

Frederick Fortin, auto stand at 1114 "D" Street, transfer from license held by Lawrence Wood.

P. Milovich and J. Bulaich, pool hall, 4 tables on Third Street, between G and H Streets.

A. Frishman, pool hall, 4 tables, at 950 Third Street.

Rachel J. Hicks, license for school for dancing 1415 Elm Street.

S. F. Brockway, Dancing Hall, Maple Hall, 846 Fifth Street.

Pythian Hall, free license hold dances.

Jim Pandell popcorn and peanut stand 3rd and "F" Streets.

E. C. Blackman, lunch stand at circus grounds for two days.

C. A. Speliakos, sell ice cream of own make.

D. Tebo, Junk Collector.

L. Ducinsky, junk dealer, 428 5th Street.

A. Yudin, free license sell fruit and vegetables for 30 days.

M. W. Voss free license sell pencils for 30 days.

John Barrett, fruit and vegetable.

Tom Mun, " " "

Chas. J. Twambly, express stand 4th and H Streets.

Marian Wilson, dance at Pythian Hall on the 10th of April.

W. E. Gulley, runner for Hotel Federal, Front and Union Streets.

Wm. Kitchen, auto stand 2nd and "D" Streets.

R E S O L U T I O N N O. 1 3 6 0 8.

BE IT RESOLVED by the Common Council of the City of San Diego as follows:

That the Auditor be and he is hereby authorized to issue a Retail Liquor License Abraham A. Buck at 1427 "E" Street, said license being a transfer of location only, all subject to regulation by the Police Department of said City.

R E S O L U T I O N N O. 1 3 6 0 9.

BE IT RESOLVED by the Common Council of the City of San Diego as follows:

That the Auditor be and he is hereby authorized to issue a Wholesale liquor license to H. Rifkind at 822 Fourth Street, as successor to license held by Kleinman and Rifkind at same location, subject to regulation by the Police Department.

R E S O L U T I O N N O. 1 3 6 1 0.

BE IT RESOLVED by the Common Council of the City of San Diego as follows:

That the Department of Water be and it is hereby authorized to make the following extensions of mains in said City, to-wit:

2" main in Pine Street, from 260 feet E of E line of Wetherby Street to Villa Lot 7, Mission Hills, approximately 150 feet.

1" main in Jellett Street, from 10 feet E of C of Denver Street to Lots 25 to 28, the west 40 feet, in block 35, Morēna Addition, 150 feet.

2" main in Madison Street from 120 feet E of E line of Florida Street to Lot G, Block 22, University Heights Addition, approximately 50 feet.

R E S O L U T I O N N O. 1 3 6 1 1.

BE IT RESOLVED by the Common Council of the City of San Diego as follows:

That Councilman D. K. Adams be and he is hereby authorized to incur the necessary expense to cover a trip to Los Angeles and San Francisco, to secure data concerning a new arc light.

R E S O L U T I O N N O. 1 3 6 1 2.

BE IT RESOLVED by the Common Council of the City of San Diego as follows:

That the City Engineer furnish plans and an estimate of the cost of construction of a stairway leading down Cave Street to Emerald Cove, La Jolla, in accordance with the Petition contained in Document No. 61780.

R E S O L U T I O N N O. 1 3 6 1 3.

BE IT RESOLVED by the Common Council of the City of San Diego as follows:

That the City Engineer be and he is hereby requested to set stakes for sidewalk and curbing on Girard Street, in front of Lots 39 and 40, in Block 30 of La Jolla Park.

R E S O L U T I O N N O. 1 3 6 1 4.

BE IT RESOLVED by the Common Council of the City of San Diego as follows:

That the Ingle Manufacturing Company be and it is hereby granted a permit to install a gravity storage tank for Mr. Morganstern at the corner of Sunset Boulevard and Alameda Drive, subject to the approval of the Fire Marshal.

R E S O L U T I O N N O. 1 3 6 1 5.

BE IT RESOLVED by the Common Council of the City of San Diego as follows:

That Frank H. Knight be and he is hereby granted permission to erect a private garage in Bandini Street, near La Jolla Avenue, provided this permit be revocable at any time at the will of the Common Council.

R E S O L U T I O N N O. 1 3 6 1 6.

BE IT RESOLVED by the Common Council of the City of San Diego as follows:

That D. W. McLain, licensed auctioneer, be and he is hereby granted permission to hold an auction sale of Furniture at 644 8th Street, on April the 16th, 1913, subject to regulation by the Police Department.

R E S O L U T I O N N O. 1 3 6 1 7.

BE IT RESOLVED by the Common Council of the City of San Diego as follows:

That C. S. Dumm be and he is hereby granted permission to erect a booth for the sale of Photos, postcards and views, at the foot of Niagara Street, in Ocean Beach, provided said C. S. Dumm maintains said booths at all times in a respectable and clean manner and provided this permit be revocable at any time at the discretion of the Common Council of said City.

R E S O L U T I O N N O. 1 3 6 1 8.

BE IT RESOLVED by the Common Council of the City of San Diego as follows:

That the Department of Finance, Ways and Means be and it is hereby authorized and directed to pass the claims of Sergeant R. A. Johnson for \$7.44 and of Patrolman Frank Peters for \$5.56, said amounts having been deducted from the above officer's salaries for February and March, respectively, on account of leave of absence.

R E S O L U T I O N N O. 1 3 6 1 9.

BE IT RESOLVED by the Common Council of the City of San Diego as follows:

That A. Blumberg, B & W. Lubin, Jacob Weinberger, J. W. Weinberger, Lessees of the Bancroft Block on 5th Street, between Elm and Fir Street, be and they are hereby granted permission to remove trees along Fifth Street facing the said block.

R E S O L U T I O N N O. 1 3 6 2 0.

BE IT RESOLVED by the Common Council of the City of San Diego as follows:

That the Chief of Police be and he is hereby authorized to distribute the reward of \$25.00 paid for the arrest and return of one G. Campbell to the U. S. S. Yorktown, as follows: one third of said \$25.00 to be deducted and credited to the Police Relief Association and the remaining two thirds to be paid to Max Brown, arresting officer.

R E S O L U T I O N N O. 1 3 6 2 1.

BE IT RESOLVED by the Common Council of the City of San Diego, as follows:

That the sum of Seventeen dollars and 50/100 (\$17.50) be and the same is hereby ordered refunded to John Agen, who paid said amount for sewer permit No. 10147, for the

reason that the property for which said permit was taken out is already connected to the sewer.

R E S O L U T I O N N O. 1 3 6 2 2.

BE IT RESOLVED, By the Common Council of the City of San Diego, as follows:

That the City Clerk be, and he is hereby authorized and directed to return to the grantors therein named, the following rejected deeds touching the right of way of Rosecrans Street, from the southerly line of Perry Street to the north line of Pueblo Lots 177 and 178, in said City of San Diego, to-wit:

Deed of Rufus Choate to the City of San Diego, dated September 17, 1909.

Deed of John H. Gay to the City of San Diego, dated September 13, 1909.

Deed of C. D. Rolfe to the City of San Diego, dated June 5, 1912.

Deed of L. A. Blochman, to the City of San Diego, dated December 28, 1909.

R E S O L U T I O N N O. 1 3 6 2 3.

BE IT RESOLVED, By the Common Council of the City of San Diego, as follows:

The City Attorney is hereby directed, for and on behalf of the City of San Diego, to apply to the Honorable, the Railroad Commission of the State of California, to fix rates at which the City shall serve water to present consumers along the main line leading from the Lower Otay Reservoir to the City boundary, or elsewhere outside the corporation limits of the City of San Diego. Such application to be upon the basis, that the City has no water to dispose of for any except domestic purposes.

I HEREBY CERTIFY that the above and foregoing are full, true and correct copies of Resolutions Nos. 13607, 13608, 13609, 13610, 13611, 13612, 13613, 13614, 13615, 13616, 13617, 13618, 13619, 13620, 13621, 13622 and 13623 of the resolutions of the City of San Diego, California, as adopted by the Common Council of said City on the 16th day of April, 1913.

Allen H. Wright,

City Clerk of the City of San Diego, California.

By Y. A. Jacques Deputy.

R E S O L U T I O N N O. 13624.

31st Street.

BE IT RESOLVED By the Common Council of the City of San Diego, California, that the public interest and convenience of said City require the closing up of that portion of 31st Street, in said City, hereinafter mentioned; and,

BE IT FURTHER RESOLVED, that it is the intention of said Common Council to order the closing up of that portion of 31st Street, in said City, between the north line of Beech Street and a point on the east line of 31st Street distant 100 feet north from the north line of South Park Addition, as follows, to-wit:

Beginning at the point of intersection of the east line of 31st Street with the north line of Beech Street; thence north along the east line of 31st Street to a point distant 100 feet north from the north line of South Park Addition, said point being 400 feet south from the south line of Elm Street; thence south along the east line of 31st Street produced south to a point on the north line of South Park Addition distant 20 feet west from the east line of 31st Street; thence south on a line parallel to and distant 20 feet west from the east line of 31st Street to an intersection with the north line of Beech Street; thence east along the north line of Beech Street to the point or place of beginning.

That it is not deemed necessary that any land be taken therefor.

That the exterior boundaries of the district of lands in said City to be affected

by said work and improvement, and to be assessed to pay the damages, costs and expenses thereof, are described as follows, to-wit:

Beginning at a point on the north line of Beech Street distant 100 feet east from the east line of 31st Street; thence north on a line parallel to and distant 100 feet east from the east line of 31st Street to an intersection with the north line of South Park Addition; thence west along the north line of South Park Addition to an intersection with the west line of the alley in block 5 of Cullen's Arlington Heights Addition; thence north along the west line of said alley in said block 5 to the northeast corner of lot 17, said block 5; thence west along the north line of said lot 17 to the west line of said block 5; thence south along the west line of said block 5 and south along the west line of block 17, M. Santee's Subdivision to an intersection with the north line of Beech Street; thence east along the north line of Beech Street, to the point or place of beginning; excepting therefrom all public streets, roads, alleys, avenues and highways.

Said South Park Addition being according to the official map thereof, No. 623, filed in the office of the County Recorder of San Diego County, California.

Said M. Santee's Subdivision of Part of Park Addition being according to the official map thereof No. 452, filed in the office of the County Recorder of San Diego County, California.

Said Cullen's Arlington Heights Addition being according to the official map thereof, No. 1003, filed in the office of the County Recorder of San Diego County, California.

That THE EVENING TRIBUNE, a daily newspaper published and circulated, and of general circulation, in the said City of San Diego, be and it is hereby designated as the newspaper in which the Street Superintendent of said City shall cause to be published, in the manner and form required by law, notice of the passage of this Resolution of Intention, and the said Street Superintendent is hereby directed to cause notices of the passage of this resolution to be posted in the manner and form required by law, and to cause a notice similar in substance to be published in said newspaper for a period of ten days in the manner required by law.

Passed and adopted by the said Common Council of the said City of San Diego, California, this 21st day of April, 1913, by the following vote, to-wit:

AYES---COUNCILMEN Adams, Sehon and Dodson.

NOES---COUNCILMAN Woods.

ABSENT-COUNCILMAN Fay.

A. E. Dodson,

President of the Common Council of the City of
San Diego, California.

I HEREBY CERTIFY that the above and foregoing Resolution of Intention was passed by the Common Council of the said City of San Diego, at the time and by the vote above stated.

Allen H. Wright,

City Clerk of the City of San Diego, California, and Ex-Officio
Clerk of the Common Council of the said City of San Diego.

(SEAL)

By W. E. Bartlett Deputy.

I HEREBY CERTIFY that the above and foregoing is a full, true and correct copy of Resolution No. 13624 of the resolutions of the City of San Diego, California, as adopted by the Common Council of said City on the 21st day of April, 1913.

Allen H. Wright,

City Clerk of the City of San Diego, California.

By Y. A. Jaeger Deputy.

RESOLUTION OF INTENTION NO. 13625.

Kent Avenue, Mission Bay Park Tract.

BE IT RESOLVED By the Common Council of the City of San Diego, California, that the public interest and convenience of said City require the closing up that portion of Kent Avenue, in Mission Bay Park Tract, in the City of San Diego, California, hereinafter mentioned; and,

BE IT FURTHER RESOLVED, that it is the intention of said Common Council to order the closing up of said Kent Avenue, in Mission Bay Park Tract, in the City of San Diego, California, between the easterly line of Dalton Street and the southerly line of Mission Bay Park Tract.

That it is not deemed necessary that any land be taken therefor.

That the exterior boundaries of the district of lands in said City to be affected by said work and improvement, and to be assessed to pay the damages, costs and expenses thereof, are described as follows, to-wit:

Beginning at the intersection of the southerly line of Mission Bay Park Tract with the southwesterly line of the alley in block 40, Mission Bay Park Tract; thence northwesterly along the southwesterly line of the alley in blocks 40, 37 and 34, Mission Bay Park Tract, to an intersection with the easterly line of Dalton Street; thence southerly along the easterly line of Dalton Street to an intersection with the southerly line of Mission Bay Park Tract; thence easterly along the southerly line of Mission Bay Park Tract, to the point or place of beginning; excepting therefrom all public streets, roads, alleys, avenues and highways.

Said Mission Bay Park Tract being according to the official map thereof, No. 1120, filed in the office of the County Recorder of San Diego County, California.

That THE EVENING TRIBUNE, a daily newspaper published and circulated, and of general circulation, in the said City of San Diego, be and it is hereby designated as the newspaper in which the Street Superintendent of said City shall cause to be published, in the manner and form required by law, notice of the passage of this Resolution of Intention, and the said Street Superintendent is hereby directed to cause notices of the passage of this resolution to be posted in the manner and form required by law, and to cause a notice similar in substance to be published in said newspaper for a period of ten days in the manner required by law.

Passed and adopted by the said Common Council of the said City of San Diego, California, this 21st day of April, 1913, by the following vote, to-wit:

AYES---COUNCILMEN Adams, Sehon, Woods and Dodson.

NOES---NONE.

ABSENT-COUNCILMAN Fay.

A. E. Dodson,

President of the Common Council of the City of
San Diego, California.

I HEREBY CERTIFY that the above and foregoing Resolution of Intention was passed by the Common Council of the said City of San Diego, at the time and by the vote above stated.

Allen H. Wright,

City Clerk of the City of San Diego, California, and Ex-Officio
Clerk of the Common Council of the said City of San Diego.

(SEAL)

By W. E. Bartlett Deputy.

I HEREBY CERTIFY that the above and foregoing is a full, true and correct copy of Resolution No. 13625 of the resolutions of the City of San Diego, California, as adopted by the Common Council of said City on the 21st day of April, 1913.

Allen H. Wright,
City Clerk of the City of San Diego, California.
By Y. B. Jaeger Deputy.

RESOLUTION OF INTENTION NO. 13626.

Figuerro Boulevard, Mission Bay Park Tract.

BE IT RESOLVED By the Common Council of the City of San Diego, California, that the public interest and convenience of said City require the closing up of that portion of Figuerroa Boulevard, in Mission Bay Park Tract, in the City of San Diego, California, hereinafter mentioned; and,

BE IT FURTHER RESOLVED, that it is the intention of said Common Council to order the closing up of said Figuerroa Boulevard, in Mission Bay Park Tract, in the City of San Diego, California, between the southerly line of Ivy Avenue and the southerly line of Mission Bay Park Tract.

Beginning at the intersection of the southwesterly line of the alley in block 39, Mission Bay Park Tract, with the southerly line of Mission Bay Park Tract; thence northwesterly along the southwesterly line of the alley through blocks 39, 38, and 33, Mission Bay Park Tract, to an intersection with the southwesterly line of Ivy Avenue; thence northwesterly along the southwesterly line of Ivy Avenue to an intersection with the easterly line of Dalton Street; thence southerly along the easterly line of Dalton Street to an intersection with the northeasterly line of the alley in block 34, Mission Bay Park Tract; thence southeasterly along the northeasterly line of the alleys through blocks 34, 37 and 40 of Mission Bay Park Tract to an intersection with the southerly line of Mission Bay Park Tract; thence easterly along the southerly line of Mission Bay Park Tract to the point or place of beginning; excepting therefrom all public streets, roads, alleys, avenues and highways.

Said Mission Bay Park Tract being according to the official map thereof, No. 1120, filed in the office of the County Recorder of San Diego County, California.

That THE EVENING TRIBUNE, a daily newspaper published and circulated and of general circulation, in the said City of San Diego, be and it is hereby designated as the newspaper in which the Street Superintendent of said City shall cause to be published, in the manner and form required by law, notice of the passage of this Resolution of Intention, and the said Street Superintendent is hereby directed to cause notices of the passage of this resolution to be posted in the manner and form required by law, and to cause a notice similar in substance to be published in said newspaper for a period of ten days in the manner required by law.

Passed and adopted by the said Common Council of the said City of San Diego, California, this 21st day of April, 1913, by the following vote, to-wit:

AYES---COUNCILMEN Adams, Sehon, Woods and Dodson.

NOES---NONE.

ABSENT-COUNCILMAN Fay.

A. E. Dodson,
President of the Common Council of the City of
San Diego, California.

I HEREBY CERTIFY that the above and foregoing Resolution of Intention was passed by the Common Council of the said City of San Diego, at the time and by the vote above stated.

Allen H. Wright,
City Clerk of the City of San Diego, California, and Ex-Officio
Clerk of the Common Council of the said City of San Diego.
(SEAL) By W. E. Bartlett Deputy.

I HEREBY CERTIFY that the above and foregoing is a full, true and correct copy of Resolution No. 13626 of the resolutions of the City of San Diego, California, as adopted by the Common Council of the said City on the 21st day of April, 1913.

Allen H. Wright,

City Clerk of the City of San Diego, California.

By Y. A. Jacques Deputy.

RESOLUTION OF INTENTION NO. 13627.

Moline Street, Mission Bay Park Tract.

BE IT RESOLVED By the Common Council of the City of San Diego, California, that the public interest and convenience of said City require the closing up of that portion of Moline Street, in Mission Bay Park Tract, in the City of San Diego, California, hereinafter mentioned; and,

BE IT FURTHER RESOLVED, that it is the intention of said Common Council to order the closing up of said Moline Street, in Mission Bay Park Tract, in the City of San Diego, California, between the northeasterly line of Kent Avenue and the southwesterly line of Figueroa Boulevard,

That it is not deemed necessary that any land be taken therefor.

That the exterior boundaries of the district of lands in said City to be affected by said work and improvement, and to be assessed to pay the damages, costs and expenses thereof, are described as follows, to-wit:

Beginning at a point on the northeasterly line of Kent Avenue distant 60 feet northwesterly from the northwesterly line of Moline Street; thence northeasterly on a line parallel to and distant 60 feet northwesterly from the northwesterly line of Moline Street to an intersection with the southwesterly line of Figueroa Boulevard; thence southeasterly along the southwesterly line of Figueroa Boulevard to a point distant 60 feet southeasterly from the southeasterly line of Moline Street; thence southwesterly on a line parallel to and distant 60 feet southeasterly from the southeasterly line of Moline Street to an intersection with the northeasterly line of Kent Avenue; thence northwesterly along the northeasterly line of Kent Avenue to the point or place of beginning; excepting therefrom all public streets, roads, alleys, avenues and highways.

Said Mission Bay Park Tract being according to the official map thereof, No. 1120, filed in the office of the County Recorder of San Diego County, California.

That THE EVENING TRIBUNE, a daily newspaper published and circulated, and of general circulation, in the said City of San Diego, be and it is hereby designated as the newspaper in which the Street Superintendent of said City shall cause to be published, in the manner and form required by law, notice of the passage of this Resolution of Intention, and the said Street Superintendent is hereby directed to cause notices of the passage of this resolution to be posted in the manner and form required by law, and to cause a notice similar in substance to be published in said newspaper for a period of ten days in the manner required by law.

Passed and adopted by the said Common Council of the said City of San Diego, California, this 21st day of April, 1913, by the following vote, to-wit:

AYES---COUNCILMEN Adams, Sehon, Woods and Dodson.

NOES---NONE.

ABSENT-COUNCILMAN Fay.

A. E. Dodson,

President of the Common Council of the City of San Diego, California.

I HEREBY CERTIFY that the above and foregoing Resolution of Intention was passed by the Common Council of the said City of San Diego, at the time and by the vote above stated.

Allen H. Wright,

City Clerk of the City of San Diego, California, and Ex-Officio
Clerk of the Common Council of the said City of San Diego.

(SEAL)

By W. E. Bartlett Deputy.

I HEREBY CERTIFY that the above and foregoing is a full, true and correct copy of Resolution No. 13627 of the resolutions of the City of San Diego, California, as adopted by the Common Council of said City on the 21st day of April, 1913.

Allen H. Wright,

City Clerk of the City of San Diego, California.

By Y. H. Jacques Deputy.

RESOLUTION OF INTENTION NO. 13628.

San Dionicio Street.

BE IT RESOLVED, By the Common Council of the City of San Diego, California, that the public interest and convenience of said City require the closing up of that portion of San Dionicio Street, in La Playa, in the City of San Diego, California, hereinafter mentioned; and,

BE IT FURTHER RESOLVED, that it is the intention of said Common Council to order the closing up of the east half of said San Dionicio Street, in La Playa, in said City of San Diego, from the south line of Rogers Street to the north line of Qualtrough Street.

That it is not deemed necessary that any land be taken therefor.

That the exterior boundaries of the district of lands in said City to be affected by said work and improvement, and to be assessed to pay the damages, costs and expenses thereof, are described as follows, to-wit:

Beginning at the southwest corner of block 29, La Playa; thence north along the west line of said block to the northwest corner of said block; thence east along the north line of said block to a point on the north line of said block, distant 150 feet east from the northwest corner of said block; thence south on a line parallel to and distant 150 feet east from the west line of said block to the south line of said block; thence west along the south line of said block to the point or place of beginning; excepting therefrom all public streets, roads, alleys, avenues and highways.

Said La Playa, being according to the official map thereof made by Charles H. Poole in 1856, and filed in the City Treasurer's Vault of said City.

That THE EVENING TRIBUNE, a daily newspaper published and circulated, and of general circulation, in the said City of San Diego, be and it is hereby designated as the newspaper in which the Street Superintendent of said City shall cause to be published, in the manner and form required by law, notice of the passage of this Resolution of Intention, and the said Street Superintendent is hereby directed to cause notices of the passage of this resolution to be posted in the manner and form required by law, and to cause a notice similar in substance to be published in said newspaper for a period of ten days in the manner required by law.

Passed and adopted by the said Common Council of the said City of San Diego, California, this 21st day of April, 1913, by the following vote, to-wit;

AYES---COUNCILMEN Adams, Sehon, Woods and Dodson.

NOES---NONE.

ABSENT-COUNCILMAN Fay.

A. E. Dodson,

President of the Common Council of the City of

San Diego, California.

I HEREBY CERTIFY that the above and foregoing Resolution of Intention was passed by the Common Council of the said City of San Diego, at the time and by the vote above stated.

Allen H. Wright,

City Clerk of the City of San Diego, California, and Ex-Officio

Clerk of the Common Council of the said City of San Diego.

(SEAL)

By W. E. Bartlett Deputy.

I HEREBY CERTIFY that the above and foregoing is a full, true and correct copy of Resolution No. 13628 of the resolutions of the City of San Diego, California, as adopted by the Common Council of said City on the 21st day of April, 1913.

Allen H. Wright,

City Clerk of the City of San Diego, California.

By Y. A. Jacques Deputy.

RESOLUTION OF INTENTION NO. 13629.

Hoover Street, Mission Bay Park Tract.

BE IT RESOLVED By the Common Council of the City of San Diego, California, that the public interest and convenience of said City require the closing up of that portion of Hoover Street, in Mission Bay Park Tract, in the City of San Diego, California, hereinafter mentioned; and,

BE IT FURTHER RESOLVED, that it is the intention of said Common Council to order the closing up of said Hoover Street, in Mission Bay Park Tract, in the City of San Diego, California, between the easterly line of Dalton Street and the southwesterly line of Ivy Avenue.

That it is not deemed necessary that any land be taken therefor.

That the exterior boundaries of the district of lands in said City to be affected by said work and improvement, and to be assessed to pay the damages, costs and expenses thereof, are described as follows, to-wit:

Beginning at the most easterly corner of lot 1, block 38, Mission Bay Park Tract; thence southwesterly on a line parallel to and distant 60 feet southeasterly from the southeasterly line of Hoover Street to an intersection with the easterly line of Dalton Street; thence northerly along the easterly line of Dalton Street to a point distant 60 feet northwesterly from the northwesterly line of Hoover Street; thence northeasterly on a line parallel to and distant 60 feet northwesterly from the northwesterly line of Hoover Street to an intersection with the southwesterly line of Ivy Avenue; thence southeasterly along the southwesterly line of Ivy Avenue to the point or place of beginning; excepting therefrom all public streets, roads, alleys, avenues and highways.

Said Mission Bay Park Tract being according to the official map thereof, No. 1120, filed in the office of the County Recorder of San Diego County, California.

That THE EVENING TRIBUNE, a daily newspaper published and circulated, and of general circulation, in the said City of San Diego, be and it is hereby designated as the newspaper in which the Street Superintendent of said City shall cause to be published, in the manner and form required by law, notice of the passage of this Resolution of Intention, and the said Street Superintendent is hereby directed to cause notices of the passage of this resolution to be posted in the manner and form required by law, and to cause a notice similar in substance to be published in said newspaper for a period of ten days in the manner required by law.

Passed and adopted by the said Common Council of the said City of San Diego, California, this 21st day of April, 1913, by the following vote, to-wit:

AYES---COUNCILMEN Adams, Sehon, Woods and Dodson.

NOES---NONE.

ABSENT-COUNCILMAN Fay.

A. E. Dodson,

President of the Common Council of the City of
San Diego, California.

I HEREBY CERTIFY that the above and foregoing Resolution of Intention was passed by the Common Council of the said City of San Diego, at the time and by the vote above stated.

Allen H. Wright,

City Clerk of the City of San Diego, California, and Ex-Officio
Clerk of the Common Council of the said City of San Diego.

(SEAL)

By W. E. Bartlett Deputy.

I HEREBY CERTIFY that the above and foregoing is a full, true and correct copy of Resolution No. 13629 of the resolutions of the City of San Diego, California, as adopted by the Common Council of said City on the 21st day of April, 1913.

Allen H. Wright,

City Clerk of the City of San Diego, California.

By Y. A. Jacques Deputy.

RESOLUTION OF INTENTION NO. 13630.

Alley in blocks 33 and 38, Mission Bay Park Tract.

BE IT RESOLVED By the Common Council of the City of San Diego, California, that the public interest and convenience of said City require the closing up of the alley hereinafter mentioned; and,

BE IT FURTHER RESOLVED, that it is the intention of the Common Council to order the closing up of the alley running through blocks 33 and 38, in Mission Bay Park Tract, in the City of San Diego, California.

That it is not deemed necessary that any land be taken therefor.

That the exterior boundaries of the district of lands in said City to be affected by said work and improvement, and to be assessed to pay the damages, costs and expenses thereof, are described as follows, to-wit:

Beginning at the easterly corner of block 38, Mission Bay Park Tract; thence north-westerly along the northeasterly line of block 38, and block 33, Mission Bay Park Tract, to 33; thence southeasterly along the southwesterly line of said block the northwesterly corner of said block 33 and block 38, to the southerly corner of said block 38; thence northeasterly along the southeasterly line of said block 38, to the point or place of beginning; excepting therefrom all public streets, roads, alleys, avenues and highways.

Said Mission Bay Park Tract being according to the official map thereof, No. 1120, filed in the office of the County Recorder of San Diego County, California.

That THE EVENING TRIBUNE, a daily newspaper published and circulated, and of general circulation, in the said City of San Diego, be and it is hereby designated as the newspaper in which the Street Superintendent of said City shall cause to be published, in the manner and form required by law, notice of the passage of this Resolution of Intention, and the said Street Superintendent is hereby directed to cause notices of the passage of this resolution to be posted in the manner and form required by law, and to cause a notice similar in substance to be published in said newspaper for a period of ten days in the manner required by law.

Passed and adopted by the said Common Council of the said City of San Diego, California, this 21st day of April, 1913, by the following vote, to-wit:

AYES---COUNCILMEN Adams, Sehon, Woods and Dodson.

NOES---NONE.

ABSENT-COUNCILMAN Fay.

A. E. Dodson,

President of the Common Council of the City of
San Diego, California.

I HEREBY CERTIFY that the above and foregoing Resolution of Intention was passed by the Common Council of the said City of San Diego, at the time and by the vote above stated.

Allen H. Wright,

City Clerk of the City of San Diego, California, and Ex-Officio
Clerk of the Common Council of the said City of San Diego.

(SEAL)

By W. E. Bartlett Deputy.

I HEREBY CERTIFY that the above and foregoing is a full, true and correct copy of Resolution No. 13630 of the resolutions of the City of San Diego, California, as adopted by the Common Council of said City on the 21st day of April, 1913.

Allen H. Wright,

City Clerk of the City of San Diego, California.

By Y. A. Jacques Deputy.

RESOLUTION OF INTENTION NO. 13631.

Alley in blocks 34, 37 and 40, Mission Bay Park Tract.

BE IT RESOLVED By the Common Council of the City of San Diego, California, that the public interest and convenience of said City require the closing up of the alley hereinafter mentioned; and,

BE IT FURTHER RESOLVED, that it is the intention of said Common Council to order the closing up of the alley running through blocks 34, 37 and 40, in Mission Bay Park Tract, in the City of San Diego, California.

That it is not deemed necessary that any land be taken therefor.

That the exterior boundaries of the district of lands in said City to be affected by said work and improvement; and to be assessed to pay the damages, costs and expenses thereof, are described as follows, to-wit:

Beginning at the point of intersection of the southerly line of Mission Bay Park Tract with the southwesterly line of Figueroa Boulevard; thence northwesterly along the southwesterly line of Figueroa Boulevard to an intersection with the southwesterly line of Ivy Avenue; thence northwesterly along the southwesterly line of Ivy Avenue to an intersection with the easterly line of Dalton Street; thence southerly along the easterly line of Dalton Street to an intersection with the northeasterly line of Kent Avenue; thence southeasterly along the northeasterly line of Kent Avenue to an intersection with the southerly line of Mission Bay Park Tract; thence easterly along the southerly line of Mission Bay Park Tract to the point or place of beginning; excepting therefrom all public streets, roads, alleys, avenues and highways.

Said Mission Bay Park Tract being according to the official map thereof, No. 1120, file in the office of the County Recorder of San Diego County, California.

That THE EVENING TRIBUNE, a daily newspaper published and circulated, and of general circulation, in the said City of San Diego, be and it is hereby designated as the newspaper in which the Street Superintendent of said City shall cause to be published, in the manner and form required by law, notice of the passage of this Resolution of Intention, and the said Street Superintendent is hereby directed to cause notices of the passage of this resolution to be posted in the manner and form required by law, and to cause a notice similar in substance to be published in said newspaper for a period of ten days in the manner required by law.

Passed and adopted by the said Common Council of the said City of San Diego, California, this 21st day of April, 1913, by the following vote, to-wit:

AYES---COUNCILMEN Adams, Sehon, Woods and Dodson.

NOES---NONE.

ABSENT-COUNCILMAN Fay.

A. E. Dodson,

President of the Common Council of the City of
San Diego, California.

I HEREBY CERTIFY that the above and foregoing Resolution of Intention was passed by the Common Council of the said City of San Diego, at the time and by the vote above stated.

Allen H. Wright,

City Clerk of the City of San Diego, California, and Ex-Officio
Clerk of the Common Council of the said City of San Diego.

(SEAL)

By W. E. Bartlett Deputy.

I HEREBY CERTIFY that the above and foregoing is a full, true and correct copy of Resolution No. 13631 of the resolutions of the City of San Diego, California, as adopted by the Common Council of said City on the 21st day of April, 1913.

Allen H. Wright,

City Clerk of the City of San Diego, California.

By Y. A. Jacques Deputy.

RESOLUTION CHANGING GRADE NO. 13632.

Hawthorn Street.

WHEREAS, all the acts and things required by law to confer jurisdiction upon the Common Council of the City of San Diego, California, to order the change of the grade of Hawthorn Street, in said City, between the east line of Fern Street and the west line of 31st Street, as described in Resolution of Intention No. 13102, on file in the office of the City Clerk of said City, have been done and no protests against such proposed change or modification of grade having been filed with the Clerk of said Council, within the time provided by law, NOW THEREFORE,

BE IT RESOLVED, that the Common Council of the City of San Diego, California, hereby orders the change and modification of the grade of said Hawthorn Street between said points, to be made as proposed by and described in said Resolution of Intention, as follows, to-wit:

At the northeast corner of the intersection of Hawthorn Street with Fern Street, the grade elevation to remain at 275.00 feet; at the southeast corner of the intersection of Hawthorn Street with Fern Street, the grade elevation to remain at 274.00 feet.

At a point on the south line of Hawthorn Street 80 feet east from the east line of Fern Street, change the grade elevation from 270.00 feet to 267.60 feet.

At a point on the south line of Hawthorn Street 50 feet east from the last named point, change the grade elevation from 262.50 feet to 263.60 feet.

At a point on the south line of Hawthorn Street 20 feet east from the last named point, change the grade elevation from 261.00 feet to 262.00 feet.

At a point on the south line of Hawthorn Street 40 feet east from the last named point, change the grade elevation from 260.00 feet to 261.56 feet.

At a point on the south line of Hawthorn Street 50 feet east from the last named point, change the grade elevation from 260.00 feet to 261.00 feet.

At a point on the south line of Hawthorn Street 50 feet east from the last named point, change the grade elevation from 261.00 feet to 262.00 feet.

At a point on the south line of Hawthorn Street 40 feet east from the last named

point, change the grade elevation from 263.00 feet to 275.20 feet.

At a point on the south line of Hawthorne Street 20 feet east from the last named point, change the grade elevation from 265.00 feet to 266.80 feet.

At a point on the south line of Hawthorn Street 40 feet east from the last named point, change the grade elevation from 271.00 feet to 270.00 feet.

At a point on the south line of Hawthorn Street 60 feet east from the last named point, change the grade elevation from 274.00 feet to 273.00 feet.

At a point on the north line of Hawthorn Street 80 feet east from the east line of Fern Street, change the grade elevation from 271.00 feet to 268.60 feet.

At a point on the north line of Hawthorn Street 50 feet east from the last named point, change the grade elevation from 263.50 feet to 264.60 feet.

At a point on the north line of Hawthorn Street 20 feet east from the last named point, change the grade elevation from 262.00 feet to 263.00 feet.

At a point on the north line of Hawthorn Street 40 feet east from the last named point, change the grade elevation from 261.00 feet to 262.00 feet.

At a point on the north line of Hawthorn Street 50 feet east from the last named point, change the grade elevation from 261.00 feet to 262.50 feet.

At a point on the north line of Hawthorn Street, 50 feet east from the last named point, change the grade elevation from 262.00 feet to 263.00 feet.

At a point on the north line of Hawthorn Street 40 feet east from the last named point, change the grade elevation from 264.00 feet to 266.20 feet.

At a point on the north line of Hawthorn Street 20 feet east from the last named point, change the grade elevation from 266.00 feet to 267.80 feet.

At a point on the north line of Hawthorn Street 40 feet east from the last named point, change the grade elevation from 272.00 feet to 271.00 feet.

At a point on the north line of Hawthorn Street, 60 feet east from the last named point, change the grade elevation from 275.00 feet to 274.00 feet.

At the intersection of Hawthorn Street with 31st Street; at the northwest corner the grade elevation to remain at 277.50 feet; at the southwest corner the grade elevation to remain at 276.5 feet.

And the grade of said Hawthorn Street, between the points hereinbefore mentioned, shall have a uniform ascent and descent, and the center line of said street shall have an average elevation of the opposite curb grades.

Allof said grade elevations to be above the datum line of levels, as fixed by Ordinance No. 3950 of the ordinances of said City.

That The Evening Tribune, a daily newspaper published and circulated, and of general circulation, in the said City of San Diego, be, and it is hereby designated as the newspaper in which this resolution ordering change of grade be published for two days, in the manner and by the persons required by law.

That the Clerk of the said City of San Diego be, and he is hereby directed to cause this resolution ordering change of grade to be published by two insertions in said daily newspaper in the manner required by law.

Passed and adopted by the said Common Council of the said City of San Diego, California, this 21st day of April, 1913, by the following vote, to-wit:

AYES---COUNCILMEN Adams, Sehon, Woods and Dodson.

NOES---NONE.

ABSENT-COUNCILMAN Fay.

A. E. Dodson,

President of the Common Council of the City of
San Diego, California.

I HEREBY CERTIFY that the above and foregoing Resolution was passed by the Common Council of the said City of San Diego, at the time and by the vote, above stated.

Allen H. Wright,

City Clerk of the City of San Diego, California, and Ex-Officio
Clerk of the Common Council of the City of San Diego.

(SEAL)

By W. E. Bartlett Deputy.

I HEREBY CERTIFY that the above and foregoing is a full, true and correct copy of Resolution No. 13632 of the resolutions of the City of San Diego, California, as adopted by the Common Council of said City on the 21st day of April, 1913.

Allen H. Wright,

City Clerk of the City of San Diego, California.

By Y. Jacques Deputy.

RESOLUTION OF AWARD NO. 13633.

Fifth Street Lighting No. 1.

RESOLVED, that the Common Council of the City of San Diego, California, having in open session on the 14th day of April, 1913, opened, examined and publicly declared all sealed proposals or bids offered for doing the following work, to-wit:

The furnishing of electric current for the lighting of Fifth Street, in said City of San Diego, between the south line of B Street and the north line of C Street, together with the maintenance of the posts, wires, conduits and lamps on said Fifth Street, between said points. Such furnishing of electric current, and such maintenance of appliances shall be for the period of eighteen months and two days from February 26, 1913, to-wit: to and including August 28, 1914.

All of said work shall be done strictly in accordance with the plans and specifications contained in the report of the City Engineer of said City, being Document No. 57597, on file in the office of the City Clerk of said City of San Diego.

Said Common Council hereby rejects all of said proposals or bids, except the next herein mentioned, and hereby awards the contract for said work to the lowest, responsible bidder, to-wit: To San Diego Consolidated Gas & Electric Co., at the prices specified in its bid for said work, on file in the office of the Clerk of said City of San Diego, to-wit: Seven hundred twenty-two and 65/100 dollars.

And said Common Council does hereby require and fix the sum of three hundred sixty-two (362) dollars as the penal sum of the undertaking to be given for the faithful performance of the contract for the doing of said work.

The Clerk of said City of San Diego is hereby directed to serve written notice upon the said San Diego Consolidated Gas & Electric Co. the bidder depositing the said lowest responsible bid, that the contract has been awarded to said bidder, for the doing of said work.

AND BE IT FURTHER RESOLVED, that a majority of the members of the Common Council of said City of San Diego be, and they hereby are, authorized and directed to enter into said contract with said San Diego Consolidated Gas & Electric Co., on behalf of said City of San Diego.

Passed and adopted by the said Common Council of the said City of San Diego, California, this 21st day of April, 1913, by the following vote, to-wit:

AYES---COUNCILMEN Adams, Sehon, Woods and Dodson.

NOES---NONE.

ABSENT-COUNCILMAN Fay.

A. E. Dodson,

President of the Common Council of the City of

San Diego, California.

I HEREBY CERTIFY that the above and foregoing Resolution was passed by the Common Council of the said City of San Diego, at the time and by the vote, above stated.

Allen H. Wright,

City Clerk of the City of San Diego, California, and Ex-Officio
Clerk of the Common Council of said City of San Diego.

(SEAL)

By W. E. Bartlett Deputy.

I HEREBY CERTIFY that the above and foregoing is a full, true and correct copy of Resolution No. 13633 of the resolutions of the City of San Diego, California, as adopted by the Common Council of said City on the 21st day of April, 1913.

Allen H. Wright,

City Clerk of the City of San Diego, California.

By Y. A. Jacques Deputy.

RESOLUTION OF AWARD NO. 13634.

Sixth Street Lighting No. 3.

RESOLVED, that the Common Council of the City of San Diego, California, having in open session on the 14th day of April, 1913, opened, examined and publicly declared all sealed proposals or bids offered for doing the following work, to-wit:

The furnishing of electric current for the lighting of Sixth Street, in said City of San Diego, between the south line of G Street and the north line of I Street, together with the maintenance of the posts, wires, conduits and lamps on said Sixth Street, between said points. Such furnishing of electric current, and such maintenance of appliances shall be for the period of fifteen months and seven days from February 26, 1913, to-wit: to and including June 3, 1914.

All of said work shall be done strictly in accordance with the plans and specifications contained in the report of the City Engineer of said City, being Document No. 57596, on file in the office of the City Clerk of said City of San Diego.

Said Common Council hereby rejects all of said proposals or bids, except the next herein mentioned, and hereby awards the contract for said work to the lowest, responsible bidder, to-wit: To San Diego Consolidated Gas & Electric Co., at the prices specified in its bid for said work, on file in the office of the Clerk of said City of San Diego, to-wit: One thousand two hundred eighteen and 70/100 dollars.

And said Common Council does hereby require and fix the sum of six hundred ten (610) dollars as the penal sum of the undertaking to be given for the faithful performance of the contract for the doing of said work.

The Clerk of said City of San Diego is hereby directed to serve written notice upon the said San Diego Consolidated Gas & Electric Co. the bidder depositing the said lowest responsible bid, that the contract has been awarded to said bidder, for the doing of said work.

AND BE IT FURTHER RESOLVED, that a majority of the members of the Common Council of said City of San Diego be, and they hereby are, authorized and directed to enter into said contract with said San Diego Consolidated Gas & Electric Co., on behalf of said City of San Diego.

Passed and adopted by the said Common Council of the said City of San Diego, California, this 21st day of April, 1913, by the following vote, to-wit:

AYES---COUNCILMEN Adams, Sehon, Woods and Dodson.

NOES---NONE.

ABSENT-COUNCILMAN Fay.

A. E. Dodson,

President of the Common Council of the City of
San Diego, California.

I HEREBY CERTIFY that the above and foregoing Resolution was passed by the Common Council of the said City of San Diego, at the time and by the vote, above stated.

Allen H. Wright,

City Clerk of the City of San Diego, California, and Ex-Officio
Clerk of the Common Council of said City of San Diego.

(SEAL)

By W. E. Bartlett Deputy.

I HEREBY CERTIFY that the above and foregoing is a full, true and correct copy of Resolution No. 13634 of the resolutions of the City of San Diego, California, as adopted by the Common Council of said City on the 21st day of April, 1913.

Allen H. Wright,

City Clerk of the City of San Diego, California.

By Y. A. Jacques Deputy.

RESOLUTION OF AWARD NO. 13635.

Sixth Street Lighting No. 2.

RESOLVED, that the Common Council of the City of San Diego, California, having in open session on the 14th day of April, 1913, opened, examined and publicly declared all sealed proposals or bids offered for doing the following work, to-wit:

The furnishing of electric current for the lighting of Sixth Street, in said City of San Diego, between the south line of F Street and the north line of G Street, together with the maintenance of the posts, wires, conduits and lamps on said Sixth Street, between said points. Such furnishing of electric current, and such maintenance of appliances shall be for the period of sixteen months and seven days from January 26, 1913, to-wit: to and including June 3, 1914.

All of said work shall be done strictly in accordance with the plans and specifications contained in the report of the City Engineer of said City, being Document No. 57718, on file in the office of the City Clerk of said City of San Diego.

Said Common Council hereby rejects all of said proposals or bids, except the next herein mentioned, and hereby awards the contract for said work to the lowest, responsible bidder, to-wit: To San Diego Consolidated Gas & Electric Co., at the prices specified in its bid for said work, on file in the office of the Clerk of said City of San Diego, to-wit: Six hundred forty-nine and 35/100 Dollars (\$649.35).

And said Common Council does hereby require and fix the sum of one hundred sixty-three dollars (\$163.00) as the penal sum of the undertaking to be given for the faithful performance of the contract for the doing of said work.

The Clerk of said City of San Diego is hereby directed to serve written notice upon the said San Diego Consolidated Gas & Electric Co., the bidder depositing the said lowest responsible bid, that the contract has been awarded to said bidder, for the doing of said work.

AND BE IT FURTHER RESOLVED, that a majority of the members of the Common Council of said City of San Diego be, and they hereby are, authorized and directed to enter into said contract with said San Diego Consolidated Gas & Electric Co. on behalf of said City of San Diego.

Passed and adopted by the said Common Council of the said City of San Diego, California, this 21st day of April, 1913, by the following vote, to-wit:

AYES --COUNCILMEN Adams, Sehon, Woods and Dodson.

NOES---NONE.

ABSENT-COUNCILMAN FAY.

A. E. Dodson,

President of the Common Council of the City of
San Diego, California.

I HEREBY CERTIFY that the above and foregoing Resolution was passed by the Common Council of the said City of San Diego, at the time and by the vote, above stated.

Allen H. Wright,

City Clerk of the City of San Diego, California, and Ex-Officio
Clerk of the Common Council of said City of San Diego.

(SEAL)

By W. E. Bartlett Deputy.

I HEREBY CERTIFY that the above and foregoing is a full, true and correct copy of Resolution No. 13635 of the resolutions of the City of San Diego, California, as adopted by the Common Council of said City on the 21st day of April, 1913.

Allen H. Wright,

City Clerk of the City of San Diego, California.

By J. A. Jacques Deputy.

RESOLUTION OF AWARD NO. 13636.

Fourth Street Lighting No. 1.

RESOLVED, that the Common Council of the City of San Diego, California, having in open session on the 14th day of April, 1913, opened, examined and publicly declared all sealed proposals or bids offered for doing the following work, to-wit:

The furnishing of electric current for the lighting of Fourth Street, in said City of San Diego, between the south line of D Street and the north line of E Street, together with the maintenance of the posts, wires, conduits and lamps on said Fourth Street, between said points. Such furnishing of electric current, and such maintenance of appliances shall be for the period of fifteen months and seven days from January 24, 1913, to-wit: to and including June 3, 1914.

All of said work shall be done strictly in accordance with the plans and specifications contained in the report of the City Engineer of said City, being Document No. 57717, on file in the office of the City Clerk of said City of San Diego.

Said Common Council hereby rejects all of said proposals or bids, except the next herein mentioned, and hereby awards the contract for said work to the lowest, responsible bidder, to-wit: To San Diego Consolidated Gas & Electric Co., at the prices specified in its bid for said work, on file in the office of the Clerk of said City of San Diego, to-wit: six hundred nine and 35/100 dollars.

And said Common Council does hereby require and fix the sum of three hundred five (305) dollars as the penal sum of the undertaking to be given for the faithful performance of the contract for the doing of said work.

The Clerk of said City of San Diego is hereby directed to serve written notice upon the said San Diego Consolidated Gas & Electric Co., the bidder depositing the said lowest responsible bid, that the contract has been awarded to said bidder, for the doing of said work.

AND BE IT FURTHER RESOLVED, that a majority of the members of the Common Council of said City of San Diego be, and they hereby are, authorized and directed to enter into said contract with said San Diego Consolidated Gas & Electric Co. on behalf of said City of San Diego.

Passed and adopted by the said Common Council of the said City of San Diego, California, this 21st day of April, 1913, by the following vote, to-wit:

AYES---COUNCILMEN Adams, Sehon, Woods and Dodson.

NOES---NONE.

ABSENT-COUNCILMAN Fay.

A. E. Dodson,

President of the Common Council of the City of
San Diego, California.

I HEREBY CERTIFY that the above and foregoing Resolution was passed by the Common Council of the said City of San Diego, at the time and by the vote, above stated.

Allen H. Wright,

City Clerk of the City of San Diego, California, and Ex-Officio
Clerk of the Common Council of said City of San Diego.

(SEAL)

By W. E. Bartlett Deputy.

I HEREBY CERTIFY that the above and foregoing is a full, true and correct copy of Resolution No. 13636 of the resolutions of the City of San Diego, California, as adopted by the Common Council of said City on the 21st day of April, 1913.

Allen H. Wright,

City Clerk of the City of San Diego, California.

By J. H. Jacques Deputy.

RESOLUTION NO. 13637.

BE IT RESOLVED by the Common Council of the City of San Diego as follows:

That J. D. Johnson be and he is hereby granted permission to leave unlaid the sidewalk along the 17' 9" of frontage of his property at the southwest corner of Palm and 31st Streets, on account of said portion of said lot being on the slope of a canyon.

RESOLUTION NO. 13638.

BE IT RESOLVED by the Common Council of the City of San Diego, as follows:

That the City Engineer furnish this Council with plans and specifications for the paving Fourteenth Street, with asphalt laid upon a concrete base, between the 1400 acre public park to the north line of "N" Street.

RESOLUTION NO. 13639.

BE IT RESOLVED by the Common Council of the City of San Diego as follows:

That the Engineer furnish this Council with plans and specifications for the paving of Thirteenth Street, with asphalt laid upon a concrete base, between the 1400 acre public park and the north line of N Street.

RESOLUTION NO. 13640.

BE IT RESOLVED by the Common Council of the City of San Diego as follows:

That Resolution No. 13615 granting permission to Frank H. Knight to construct a private garage in Bandini Street, be and it is hereby repealed.

RESOLUTION NO. 13641.

BE IT RESOLVED by the Common Council of the City of San Diego as follows:

That the Eastern Repair Company be and it is hereby granted permission to hang a sign made of a wooden frame covered by sheet iron over the street in front of 1445 Ash Street, advertising said Company, Subject to regulation by the Street Department and the Fire Marshal.

RESOLUTION NO. 13642.

BE IT RESOLVED by the Common Council of the City of San Diego as follows:

That O. C. ^{ne}Drago be and he is hereby granted permission to erect a Tent on Lot E, Block 55, New San Diego, same being on State Street, between "E" and "D" Streets, this permission is granted for a period not to exceed six months, and subject to revocation at any time by the Common Council.

R E S O L U T I O N N O. 1 3 6 4 3.

BE IT RESOLVED by the Common Council of the City of San Diego as follows:

That Esther M. Brown be and she is hereby granted an extension of sixty (60) days time to complete the laying of sidewalks and curbing on Irving Avenue, in front of Lots 1, 2, and 3, in block 241, San Diego Land & Town Co's Addition, This extension expiring on the 1st day of July, 1913.

R E S O L U T I O N N O. 1 3 6 4 4.

BE IT RESOLVED by the Common Council of the City of San Diego as follows:

That Agnes G. Ells, agent be and she is granted an extension of six months time to lay sidewalks and curbs in front of Lots 7 and 8, in block 3, and lots 33 and 34 in block 4, and 43 and 44 in Block 4, of Blair's Highland Addition, same being on Granada Avenue, this extension being granted in order to give the street time to settle.

R E S O L U T I O N N O. 1 3 6 4 5.

BE IT RESOLVED by the Common Council of the City of San Diego as follows:

That the Ranchers of San Diego County be and they are hereby authorized to maintain a Free Public Market for the sale of ranch products on Ninth Street, between "I" and "J" Streets, provided no fee be charged for the use of said Street, and providing this permit be subject to revocation at any time by the Common Council, said permit being granted subject to regulation by the Street Department and the Police Department.

R E S O L U T I O N N O. 1 3 6 4 6.

BE IT RESOLVED by the Common Council of the City of San Diego as follows:

That Fairchild-Gilmore-Wilton Company be and it is hereby granted an extension of thirty (30) days time for the completion of the Improvement of Fourth Street, from the South line of Ivy Street to the south line of University Avenue, said extension being granted for the protection of the warrant, and the Street Superintendent of said City is hereby authorized to note said extension upon the contract for the doing of said work.

R E S O L U T I O N N O. 1 3 6 4 7.

BE IT RESOLVED by the Common Council of the City of San Diego as follows:

That C. H. Tingey be and he is hereby granted an extension of sixty days time to complete the grading of Twenty-ninth Street, from the north line of South Park Addition, to the north line of Seaman & Choate's Addition, and the Street Superintendent of said City, is hereby authorized to note said extension upon the contract for the doing of said work.

R E S O L U T I O N N O. 1 3 6 4 8.

BE IT RESOLVED by the Common Council of the City of San Diego as follows:

That the following men be and they are hereby appointed special Patrolmen, without pay.

John Urquhart, of the Wide-Awake Improvement Club.

Joseph Rothman, employee of McFadden and Buxton's Arcade.

Tom Nowell, who is engaged in rescue work.

James L. Stroup, of the Los Banos.

R E S O L U T I O N N O. 1 3 6 4 9.

BE IT RESOLVED by the Common Council of the City of San Diego as follows:

That the Chief of Police be and he is hereby authorized to distribute the reward of \$50.00 paid by the U. S. Navy for the arrest and return to the U. S. Maryland, of one Edward Johnson, as follows: one third of said \$50.00 be deducted and credited to the Police Relief Association and the remaining two thirds to be paid to M. Otenson, Patrolman making the arrest.

R E S O L U T I O N N O. 1 3 6 5 0.

BE IT RESOLVED, By the Common Council of the City of San Diego, as follows:

That the Department of Water be and it is hereby authorized to make the following extensions of mains, to-wit:-

2" main in Eads Street, from 10 feet S of C of Center St. to Lots 5 and 10, block 1, Lot 9, block 2, and block 1 and 2 Corcornans, (La Jolla) Addition, approximately 500 feet.

2" main in Whitman St. from 10 ft. E of C of Ampudia St. to Lot F, Block 533, Fremont Hts. Old Town Add. Approximately 400 feet, \$22.50 paid to cover cost of laying additional main to reach lot F, Block 533.

2" main in Hickory St. from 60 ft. W of W line of Arguello St to Lot 21, Block 6, Mission Hills Add. Approximately 150 ft.

2" main in Benicia St. from 10 ft. S of C of Lauretta St. to Lot 16 Block 1. Silver Terrace Add. Approximately 150 feet.

2" main in Boyd St. from 10 ft. E of C of Riley St to Lot 2, Blk 347 Old San Diego, approx 200 feet, \$6.25 paid for laying an additional 50 ft of 2" main.

2" main in Pine St. from 260 ft. E of E line of Witherby St to Villa 7, Mission Hills, approximately 150 feet.

1" main in Jellett St. from 10 ft. E of C of Denver St to Lots (west 40 ft.) 25, to 28, Block 35, Morena Add. Approx. 150 feet.

2" main in Madison St. from 120 ft. E of E line of Florida St to Lot "G" Block 22, University Heights Add. Approximately 50 feet.

2" main in Madison St. from 10 ft. E of C of Florida St. to Lot "F" Block 22, University Heights Addition, Approximately 140 feet.

R E S O L U T I O N N O. 1 3 6 5 1.

BE IT RESOLVED, By the Common Council of the City of San Diego, as follows:

That the Auditor be and he is hereby authorized to issue the following licenses, subject to regulation by the Police Department.

Leo Clemence, moving picture show at 1249- 5th Street, transfer from license held by Sample & Peters, granted subject to regulation of the Police, Fire, Building and Electric Departments.

Raymond Warren, transfer stand at the corner of Union and "F" Streets, transfer from license at 7th and F Streets.

Frank Werts, pool hall, 5 tables at 818 Fifth Street, transfer from J. L. Beebe.

B. Kane, Junk Collector.

M. Moskowitz, "

G. O. Scott, transfer stand on "H" Street, between Sixth and Seventh Streets, transfer from T. W. Miller.

H. E. Windherst, free license sell fruit and vegetables.

Maurice Verges, free license peddle shoe laces for ten days.

RESOLUTION NO. 13652.

BE IT RESOLVED by the Common Council of the City of San Diego as follows:

That the Department of Finance, Ways and Means be and it is hereby authorized to advertise for bids for supplying the Sewer Department of the City of San Diego, with man-hole rims and covers for the year 1913.

RESOLUTION NO. 13653.

BE IT RESOLVED, By the Common Council of the City of San Diego, as follows:

That the diagram of the property affected or benefited by the proposed work or improvement to be done on the alley in block 2 of H. M. Higgins' Addition, between the east line of Twenty-fourth Street, and the west line of Twenty-fifth Street, in said City of San Diego, as described in Resolution No. 12478, and to be assessed to pay the expenses thereof, which said diagram has been made by the City Engineer of the City of San Diego, California, pursuant to direction from this Common Council, and which said diagram is dated April 19th, 1913, be, and the same hereby is approved.

And the Clerk of said city is hereby directed at the time of this approval, to certify the fact and date thereof, and to immediately deliver said diagram so certified to the Superintendent of Streets of said city.

RESOLUTION NO. 13654.

BE IT RESOLVED, By the Common Council of the City of San Diego as follows:

That the diagram of the property affected or benefited by the proposed work or improvement to be done on the alley in block 26, of University Heights between the north line of Madison Avenue and the south line of Adams Avenue, in said City of San Diego, as described in Resolution No. 12480, and to be assessed to pay the expenses thereof, which said diagram has been made by the City Engineer of the City of San Diego, California, pursuant to direction from this Common Council, and which said diagram is dated April 19th, 1913, be, and the same hereby is approved.

And the Clerk of said city is hereby directed at the time of this approval, to certify the fact and date thereof, and to immediately deliver said diagram so certified to the Superintendent of Streets of said city.

RESOLUTION NO. 13655.

BE IT RESOLVED, By the Common Council of the City of San Diego as follows:

That the diagram of the property affected or benefited by the proposed work or improvement to be done on "E" Street between the west line of Arctic Street and the east line of the right of way of the Atchison, Topeka & Santa Fe Railway Company, in said City of San Diego, as described in Resolution No. 12549, and to be assessed to pay the expenses thereof, which said diagram has been made by the City Engineer of the City of San Diego, California, pursuant to direction from this Common Council, and which said diagram is dated April 17th, 1913, be, and the same hereby is approved.

And the Clerk of said city is hereby directed at the time of this approval, to certify the fact and date thereof, and to immediately deliver said diagram so certified to the Superintendent of Streets of said city.

RESOLUTION NO. 13656.

BE IT RESOLVED by the Common Council of the City of San Diego as follows:

The City Engineer is hereby directed to furnish this Common Council with the plans, drawings and typical cross-sections for the paving and other work upon Front Street, in said

City of San Diego, from the north line of B Street to the north line of Maple Street, as petitioned for in Document No. 61568, on file in the office of the City Clerk of said City.

Said Engineer is further directed to furnish a description of the exterior boundaries of the district of lands in said City to be affected and benefited by, and to be assessed to pay the costs and expenses of the above described work and improvement.

R E S O L U T I O N N O. 1 3 6 5 7.

BE IT RESOLVED by the Common Council of the City of San Diego as follows:

The City Engineer is hereby directed to furnish this Common Council with the exterior boundaries of a modified district for the grading and otherwise improving of H Street, in the City of San Diego, California, between the east line of 25th Street to the east line of Pascoe Street, said district to extend one-half block on either side of said H Street, between said points.

R E S O L U T I O N N O. 1 3 6 5 8.

BE IT RESOLVED by the Common Council of the City of San Diego as follows:

That the Department of Finance, Ways and Means be and is hereby authorized and directed to advertise for bids for the construction of a concrete conduit across Block 74, Middletown; and, also across the intersection of Columbia Street and Laurel Street, San Diego, California. All according to plans and specifications contained in Document No. 61814 on file in the office of the City Clerk of said city.

R E S O L U T I O N N O. 1 3 6 5 9.

BE IT RESOLVED by the Common Council of the City of San Diego as follows:

That the sum of \$2.00 be and it is hereby authorized to be paid to the Bay City Electric Co. 1735 D Street, account Fixture Permit #4806 being a duplicate of Permit #3465.

R E S O L U T I O N N O. 1 3 6 6 0.

BE IT RESOLVED by the Common Council of the City of San Diego as follows:

That the Department of Water be and hereby is authorized to refund to F. H. Woolworth, in charge of department work at La Jolla, the sum of \$3.10 on account of transportation expenses incurred in carrying out the work of the Department of Water.

R E S O L U T I O N N O. 1 3 6 6 1.

BE IT RESOLVED by the Common Council of the City of San Diego as follows:

That the following promotions and appointments in the Department of Water be and hereby are authorized, same to take effect April 21, 1913:

Arthur D. Worden, Pipe Fitter's Helper, vice Joseph Courtney, resigned.

James S. Reading, Shopman, vice Arthur D. Worden, promoted.

William H. Burke, Meter Repairer to fill original vacancy.

I HEREBY CERTIFY that the above and foregoing are full, true and correct copies of Resolutions Nos. 13637, 13638, 13639, 13640, 13641, 13642, 13643, 13644, 13645, 13646, 13647, 13648, 13649, 13650, 13651, 13652, 13653, 13654, 13655, 13656, 13657, 13658, 13659, 13660, and 13661 of the resolutions of the City of San Diego, California, as adopted by the Common Council of said City on the 21st day of April, 1913.

Allen H. Wright,

City Clerk of the City of San Diego, California.

By Y. A. Jacques Deputy.

R E S O L U T I O N N O. 1 3 6 6 2.

BE IT RESOLVED by the Common Council of the City of San Diego as follows:

That the Common Council does hereby approve the Claim of Shields & Son for \$6133.78, same being 75% of the estimated value of work performed on the contract for the construction of a Municipal Bulkhead between April 1st and April 20th, 1913, as per the recommendation of the Harbor Engineer under date of April 21st, 1913.

I HEREBY CERTIFY that the above and foregoing is a full, true and correct copy of Resolution No. 13662 of the resolutions of the City of San Diego, California, as adopted by the Common Council of said City on the 22nd day of April, 1913.

Allen H. Wright,

City Clerk of the City of San Diego, California.

By Y. A. Jacques Deputy.

R E S O L U T I O N N O. 1 3 6 6 3.

DIRECTING CITY CLERK TO RE-ADVERTISE FOR SEALED

PROPOSALS OR BIDS ON VERMONT STREET.

the following

WHEREAS, in conformity to directions contained in resolution No. 13400, ordering work upon Vermont Street, in the City of San Diego, California, to-wit: The grading and otherwise improving of Vermont Street, in said City, from the northwesterly line of Cleveland Avenue to a point 100 feet northerly from the northwesterly line of Hendricks Avenue, the City Clerk did advertise a notice calling for sealed proposals for the doing of said work, which work is more particularly described in said Resolution No. 13400, fixing ten o'clock A. M. of Monday, the 14th day of April, 1913, at the said Clerk's office, in the City Hall of said City, as the time and place for receiving such proposals; and,

WHEREAS, under such notice calling for sealed proposals or bids for the doing of said work no proposals or bids were submitted, and no proposals or bids have been submitted, for the doing of the said work, NOW THEREFORE,

BE IT RESOLVED By the Common Council of the City of San Diego, as follows:

That the City Clerk of said City be, and he is hereby authorized and directed to re-advertise notice calling for sealed proposals or bids for the doing of the work described in said Resolution No. 13400 ordering the said work, as in the first instance. That said re-advertising shall be done and made in strict conformity to the orders and directions contained in said Resolution No. 13400, and for the time, in the manner and in the newspaper in said Resolution No. 13400 particularly designated and ordered.

Passed and adopted by the said Common Council of the said City of San Diego, California, this 23rd day of April, 1913, by the following vote, to-wit:

AYES---COUNCILMEN Sehon, Woods and Dodson.

NOES---NONE.

ABSENT-COUNCILMEN Adams, and Fay.

A. E. Dodson,

President of the Common Council of the City of San Diego, California.

I HEREBY CERTIFY that the above and foregoing Resolution was passed by the Common Council of the said City of San Diego, at the time and by the vote, above stated.

Allen H. Wright,

City Clerk of the City of San Diego, California, and Ex-Officio
Clerk of the Common Council of the City of San Diego.

(SEAL)

By W. E. Bartlett Deputy.

I HEREBY CERTIFY that the above and foregoing is a full, true and correct copy of Resolution No. 13663 of the resolutions of the City of San Diego, California, as adopted by the Common Council of said City on the 23rd day of April, 1913.

Allen H. Wright,

City Clerk of the City of San Diego, California.

By W. E. Bartlett Deputy.

R E S O L U T I O N N O . 1 3 6 6 3 $\frac{1}{2}$

GRANTING PERMISSION TO PROPERTY OWNER ON DWIGHT
STREET TO GRADE BY PRIVATE CONTRACT.

BE IT RESOLVED By the Common Council of the City of San Diego, as follows:

That in pursuance of a petition therefor, as contained in Document No. 60504, on file in the office of the City Clerk of said City, Charles Cheesewright, owner of lots fronting on Dwight Street, between the west line of Villa Terrace and a point 132.5 feet west of the west line of Villa Terrace, be, and he is hereby, granted permission to grade the north half of said Dwight Street, between said points, to its official grade, by private contract, at his own expense, according to the specifications therefor contained in Ordinance No. 3510 of the ordinances of said City.

In case any electric poles or apparatus, or any public service pipes or conduits are encountered in the course of such private improvement, the person making such improvement shall serve notice upon the person, company or corporation owning or controlling such public utilities, to lower, remove or protect the same before such private improvement shall be made.

Provided, that as a part of said work, said property owner shall construct and install sufficient and proper fences, guards and barriers to safeguard said street, and shall also construct all necessary conduits, drains, pipes, catch-basins and gutters for the proper drainage of said street, between said points.

That all of said work shall be done under the direction and to the satisfaction of the Superintendent of Streets of said City, and all surplus dirt shall be deposited at the places designated by said Superintendent of Streets.

That said work shall be commenced on or before the 1st day of May, 1913, and shall be fully completed on or before the 1st day of, July, 1913.

Passed and adopted by the said Common Council of the said City of San Diego, California, this 23rd day of April, 1913, by the following vote, to-wit:

AYES---COUNCILMEN Schon, Woods and Dodson.

NOES---NONE.

ABSENT-COUNCILMEN Adams and Fay.

A. E. Dodson,

President of the Common Council of the City of
San Diego, California.

I HEREBY CERTIFY that the above and foregoing Resolution was passed by the Common Council of the said City of San Diego, at the time and by the vote above stated.

Allen H. Wright,

City Clerk of the City of San Diego, California, and Ex^oOfficio
Clerk of the Common Council of Said City of San Diego.

(SEAL)

By W. E. Bartlett Deputy.

I HEREBY CERTIFY that the above and foregoing is a full, true and correct copy of Resolution No. 13663 $\frac{1}{2}$ of the resolutions of the City of San Diego, California, as adopted by the common Council of said City on the 23rd day of April, 1913.

Allen H. Wright,

City Clerk of the City of San Diego, California.

By Y. A. Jacques Deputy.

R E S O L U T I O N N O. 1 3 6 6 4.

GRANTING PERMISSION TO PROPERTY OWNERS ON BROAD-
WAY STREET TO GRADE BY PRIVATE CONTRACT.

BE IT RESOLVED By the Common Council of the City of San Diego, as follows:

That in pursuance of a petition therefor, as contained in Document No. 60147, on file in the office of the City Clerk of said City, Frank S. Sessions be, and he is hereby granted permission to grade the south half of Broadway Street, in said City of San Diego, Hooker Street to a point 100 feet east of the east line of between the east line of Hooker Street, to its official grade, by private contract, at his own expense, according to the specifications therefor contained in Ordinance No. 3510 of the ordinances of said City.

In case any electric poles or apparatus, or any public service pipes or conduits are encountered in the course of such private improvement, the person making such improvement shall serve notice upon the person, company or corporation owning or controlling such public utilities, to lower, remove or protect the same before such private improvement shall be made.

Provided, that as a part of said work, said property owner shall construct and install sufficient and proper fences, guards, and barriers to safeguard said street, and shall also construct all necessary conduits, drains, pipes, catch-basins and gutters for the proper drainage of said street, between said points.

That all of said work shall be done under the direction and to the satisfaction of the Superintendent of Streets of said City, and all surplus dirt shall be deposited at the places designated by said Superintendent of Streets.

That said work shall be commenced on or before the 1st day of May, 1913, and shall be fully completed on or before the 1st day of July, 1913.

Passed and adopted by the said Common Council of the said City of San Diego, California, this 23rd day of April, 1913, by the following vote, to-wit:

AYES---COUNCILMEN Sehon, Woods and Dodson.

NOES---NONE.

ABSENT-COUNCILMEN Adams and Fay.

A. E. Dodson,

President of the Common Council of the City of
San Diego, California.

I HEREBY CERTIFY that the above and foregoing Resolution was passed by the Common Council of the said City of San Diego, at the time and by the vote above stated.

Allen H. Wright,

City Clerk of the City of San Diego, California, and Ex-Officio
Clerk of the Common Council of Said City of San Diego.

(SEAL)

By W. E. Bartlett Deputy.

I HEREBY CERTIFY that the above and foregoing is a full, true and correct copy of Resolution No. 13664 of the resolutions of the City of San Diego, California, as adopted by the Common Council of said City on the 23rd day of April, 1913.

Allen H. Wright,

City Clerk of the City of San Diego, California.

By Y. A. Jacques Deputy.

R E S O L U T I O N N O. 1 3 6 6 5.

GRANTING PERMISSION TO PROPERTY OWNERS ON HICKORY STREET TO GRADE BY PRIVATE CONTRACT.

BE IT RESOLVED By the Common Council of the City of San Diego, as follows:

That in pursuance of a petition therefor, as contained in Document No. 61922, on file in the office of the City Clerk of said City, Adolph J. Mende, F. E. Brachmann, Brawner & Hunter, John L. Sehon and CHAS. E. Reed, owners of lots fronting on Hickory Street, in said City of San Diego, between the northwest line of Witherby Street to the southeast line of Trias Street, be, and they are hereby granted permission to grade said Hickory Street, between said points, to its full width, and to its official grade, by private contract, at their own expense, according to the specifications therefor contained in Ordinance No. 3510 of the ordinances of said City.

In case any electric poles or apparatus, or any public service pipes or conduits are encountered in the course of such private improvement, the person making such improvement shall serve notice upon the person, company or corporation owning or controlling such public utilities, to lower, remove or protect the same before such private improvement shall be made.

Provided, that as a part of said work, said property owners shall construct and install sufficient and proper fences, guards and barriers to safeguard said street, and shall also construct all necessary conduits, drains, pipes, catch-basins and gutters for the proper drainage of said street, between said points.

That all of said work shall be done under the direction and to the satisfaction of the Superintendent of Streets of said City, and all surplus dirt shall be deposited at the places designated by said Superintendent of Streets.

That said work shall be commenced on or before the 1st day of May, 1913, and shall be fully completed on or before the 1st day of July, 1913.

Passed and adopted by the said Common Council of the said City of San Diego, California, this 23rd day of April, 1913, by the following vote, to-wit:

AYES---COUNCILMEN Sehon, Woods and Dodson.

NOES---NONE.

ABSENT-COUNCILMEN Adams and Fay.

A. E. Dodson,

President of the Common Council of the City of
San Diego, California.

I HEREBY CERTIFY that the above and foregoing Resolution was passed by the Common Council of the said City of San Diego, at the time and by the vote above stated.

Allen H. Wright,

City Clerk of the City of San Diego, California, and Ex-Officio
Clerk of the Common Council of Said City of San Diego.

(SEAL)

By W. E. Bartlett Deputy.

I HEREBY CERTIFY that the above and foregoing is a full, true and correct copy of Resolution No. 13665 of the resolutions of the City of San Diego, California, as adopted by the Common Council of the said City on the 23rd day of April, 1913.

Allen H. Wright,

City Clerk of the City of San Diego, California.

By W. E. Bartlett Deputy.

R E S O L U T I O N N O . 1 3 6 6 6 .

GRANTING PERMISSION TO PROPERTY OWNERS ON TRIAS
STREET TO GRADE BY PRIVATE CONTRACT.

BE IT RESOLVED By the Common Council of the City of San Diego, as follows:

That in pursuance of a petition therefor, as contained in Document No. 61751, on file in the office of the City Clerk of said City, Mary A. Avery, be, and she is hereby granted permission to grade the northwest half of Trias Street, in said City of San Diego, from the

center of Fort Stockton Drive to the center of Hickory Street, a total distance of about 350 feet. That said street shall be graded to its official grade, by private contract, at the expense of said Mary A. Avery, according to the specifications therefor contained in Ordinance No. 3510 of the ordinances of said City.

In case any electric poles or apparatus, or any public service pipes or conduits are encountered in the course of such private improvement, the person making such improvement shall serve notice upon the person, company or corporation owning or controlling such public utilities, to lower, remove or protect the same before such private improvement shall be made.

Provided, that as a part of said work, said property owner shall construct and install sufficient and proper fences, guards and barriers to safeguard said street, and shall also construct all necessary conduits, drains, pipes, catch-basins and gutters for the proper drainage of said street, between said points.

That all of said work shall be done under the direction and to the satisfaction of the Superintendent of Streets of said City, and all surplus dirt shall be deposited at the places designated by said Superintendent of Streets.

That said work shall be commenced on or before the 1st day of May, 1913, and shall be fully completed on or before the 1st day of July, 1913.

Passed and adopted by the said Common Council of the said City of San Diego, California, this 23rd day of April, 1913, by the following vote, to-wit:

AYES---COUNCILMEN Sehon, Woods and Dodson.

NOES---NONE.

ABSENT-COUNCILMEN Adams and Fay.

A. E. Dodson,

President of the Common Council of the City of
San Diego, California.

I HEREBY CERTIFY that the above and foregoing Resolution was passed by the Common Council of the said City of San Diego, at the time and by the vote above stated.

Allen H. Wright,

City Clerk of the City of San Diego, California, and Ex-Officio
Clerk of the Common Council of Said City of San Diego.

(SEAL)

By W. E. Bartlett Deputy.

I HEREBY CERTIFY that the above and foregoing is a full, true and correct copy of Resolution No. 13666 of the resolutions of the City of San Diego, California, as adopted by the Common Council of said City on the 23rd day of April, 1913.

Allen H. Wright,

City CLERK of the City of San Diego, California.

By Y. D. Jacques Deputy.

RESOLUTION NO. 13667.

GRANTING PERMISSION TO C. L. HYDE CONSTRUCTION CO. TO GRADE

CERTAIN STREETS IN POINT LOMA HEIGHTS BY PRIVATE CONTRACT.

BE IT RESOLVED By the Common Council of the City of San Diego, as follows:

That in pursuance of a petition therefor, as contained in Document No. 60863, on file in the office of the City Clerk of said City, C. L. Hyde Construction Co. be, and it is hereby granted permission to grade the following streets in Point Loma Heights, by private contract, at the expense of said C. L. Hyde Construction Co., to-wit:

SANTA BARBARA STREET, from Newport Avenue to Cap May Avenue;

VENICE STREET, from Newport Avenue to Brighton Avenue;

NEWPORT AVENUE, from Santa Barbara Street to Venice Street;

SANTA MONICA AVENUE, from Guizot Street to Venice Street;

SARATOGA AVENUE, from Guizot Street to Venice Street;
 CAPE MAY AVENUE, from Guizot Street to Venice Street; and
 BRIGHTON AVENUE, from Guizot Street to Venice Street;

That said streets, between said points, shall be graded to their full, and to their official grade, according to the specifications therefor contained in Ordinance No. 3510 of the ordinances of said City.

In case any electric poles or apparatus, or any public service pipes or conduits are encountered in the course of such private improvement, the person making such improvement shall serve notice upon the person, company or corporation owning or controlling such public utilities, to lower, remove or protect the same before such private improvement shall be made.

Provided, that as a part of said work, said C. L. Hyde Construction Co. shall construct and install sufficient and proper fences, guards and barriers to safeguard said street, and shall also construct all necessary conduits, drains, pipes, catch-basins and gutters for the proper drainage of said street, between said points.

That all of said work shall be done under the direction and to the satisfaction of the Superintendent of Streets of said City, and all surplus dirt shall be deposited at the places designated by said Superintendent of Streets.

That said work shall be commenced on or before the 1st day of May, 1913, and shall be fully completed on or before the 1st day of September, 1913.

Passed and adopted by the said Common Council of the said City of San Diego, California, this 23rd day of April, 1913, by the following vote, to-wit:

AYES---COUNCILMEN Sehon, Woods and Dodson.

NOES---NONE.

ABSENT-COUNCILMEN Adams and Fay.

A. E. Dodson,

President of the Common Council of the City of
 San Diego, California.

I HEREBY CERTIFY that the above and foregoing Resolution was passed by the Common Council of the said City of San Diego, at the time and by the vote above stated.

Allen H. Wright,

City Clerk of the City of San Diego, California, and Ex-Officio
 Clerk of the Common Council of Said City of San Diego.

(SEAL)

By W. E. Bartlett Deputy.

I HEREBY CERTIFY that the above and foregoing is a full, true and correct copy of Resolution No. 13667 of the resolutions of the City of San Diego, California, as adopted by the Common Council of said City on the 23rd day of April, 1913.

Allen H. Wright,

City Clerk of the City of San Diego, California.

By Y. A. Jacques Deputy.

R E S O L U T I O N N O . 1 3 6 6 8 .

GRANTING PERMISSION TO PROPERTY OWNER ON COLIMA STREET,
 IN GOLDEN PARK, TO GRADE BY PRIVATE CONTRACT.

BE IT RESOLVED By the Common Council of the City of San Diego, as follows:

That in pursuance of a petition therefor, as contained in Document No. 61526, on file in the office of the City Clerk of said City, J. P. Christensen, owner of lots fronting on Colima Street, in Golden Park, be, and he is hereby granted permission to grade said Colima Street, in Golden Park, for its entire width and length, and to its official grade, by private contract, at his own expense, according to the specifications therefor contained in Ordinance No. 3510 of the ordinances of said City.

In case any electric poles or apparatus, or any public service pipes or conduits are encountered in the course of such private improvement, the person making such improvement shall serve notice upon the person, company or corporation owning or controlling such public utilities, to lower, remove or protect the same before such private improvement shall be made.

Provided, that as a part of said work said property owner shall construct and install sufficient and proper fences, guards and barriers to safeguard said street, and shall also construct all necessary conduits, drains, pipes, catch-basins and gutters for the proper drainage of said street, between said points.

That all of said work shall be done under the direction and to the satisfaction of the Superintendent of Streets of said City, and all surplus dirt shall be deposited at the places designated by said Superintendent of Streets.

That said work shall be commenced on or before the 1st day of May, 1913, and shall be fully completed on or before the 1st day of July, 1913.

Passed and adopted by the said Common Council of the said City of San Diego, California, this 23rd day of April, 1913, by the following vote, to-wit:

AYES---COUNCILMEN Sehon, Woods and Dodson.

NOES---NONE.

ABSENT-COUNCILMEN Adams and Fay.

A. E. Dodson,

President of the Common Council of the City of
San Diego, California.

I HEREBY CERTIFY that the above and foregoing Resolution was passed by the Common Council of the said City of San Diego, at the time and by the vote above stated.

Allen H. Wright,

City Clerk of the City of San Diego, California, and Ex-Officio
Clerk of the Common Council of Said City of San Diego.

(SEAL)

By W. E. Bartlett Deputy.

I HEREBY CERTIFY that the above and foregoing is a full, true and correct copy of Resolution No. 13668 of the resolutions of the City of San Diego, California, as adopted by the Common Council of said City on the 23rd day of April, 1913.

Allen H. Wright,

City Clerk of the City of San Diego, California.

By Y. A. Jacques Deputy.

R E S O L U T I O N N O . 1 3 6 6 9 .

BE IT RESOLVED, By the Common Council of the City of San Diego, as follows:

That the proposed assessment of the total amount of the costs and expenses of the following work or improvement, to-wit:

The installation upon the sidewalks on both sides of Third Street, in and along the curb line of said sidewalks, between the south line of A Street and the north line of H Street, in said City of San Diego, of ornamental iron posts, carrying clusters of incandescent lights, for the lighting of said Third Street, between the points hereinbefore mentioned.

Also, the installation on both sides of said Third Street, between said points, of underground conduits and electric wires, (except where already installed), for the purpose of furnishing electric current for the lighting of said street.

Also, the furnishing of electric current for the lighting of said Third Street, between said points, together with the maintenance of the said posts, wires, conduits and lamps thereon. Such furnishing of electric current, and such maintenance of appliances shall be for the period of one year from and after the date of the contract for the same; which said assessment has been made and filed with the Clerk of said Common Council by the City Engineer of said City of San Diego, and which said proposed assessment is contained in Document No. 60204, on file in the office of said City Clerk, be, and the same hereby is,

confirmed.

AND BE IT FURTHER RESOLVED, that the report of said City Engineer heretofore made and filed with the Clerk of said Common Council, being contained in said Document No. 60204, be, and the same hereby is, adopted as a whole.

I HEREBY CERTIFY that the above and foregoing is a full, true and correct copy of Resolution No. 13669 of the resolutions of the City of San Diego, California, as adopted by the Common Council of said City on the 23rd day of April, 1913.

Allen H. Wright,
City Clerk of the City of San Diego, California.
By Y. A. Jacques Deputy.

RESOLUTION ORDERING IMPROVEMENT NO. 13670.
Third Street Lighting No. 1.

RESOLVED by the Common Council of the City of San Diego, California, that the public interest and convenience of said city require that the following improvement be made within said City, and therefore the said Common Council hereby orders the said following improvement to be made, to-wit:

The installation upon the sidewalks on both sides of Third Street, in and along the curb line of said sidewalks, between the south line of A Street and the north line of H Street, in said City of San Diego, of ornamental iron posts, carrying clusters of incandescent lights, for the lighting of said Third Street, between the points hereinbefore mentioned.

Also, the installation on both sides of said Third Street, between said points, of underground conduits and electric wires, (except where already installed), for the purpose of furnishing electric current for the lighting of said street.

Also, the furnishing of electric current for the lighting of said Third Street, between said points, together with the maintenance of the said posts, wires, conduits and lamps thereon. Such furnishing of electric current, and such maintenance of appliances shall be for the period of one year from and after the date of the contract for the same.

All of said work shall be done strictly in accordance with the plans and specifications contained in the report of the City Engineer of said City, being Document No. 60204, on file in the office of the City Clerk of said City of San Diego.

AND BE IT FURTHER RESOLVED that said Common Council declares, and said Common Council does hereby declare, that on the 23rd day of April, 1913, said Common Council did by Resolution No. 13669 confirm the proposed assessment of the total amount of the costs and expenses of said proposed improvement, heretofore made and filed with the Clerk of said Common Council by the City Engineer of said City, and which said proposed assessment is contained in Document No. 60204, on file in the office of said City Clerk; and adopted as a whole the report of said City Engineer, as contained in said Document No. 60204.

AND BE IT FURTHER RESOLVED that the said assessment is hereby levied upon the respective subdivisions of land in the assessment district, more particularly described in said assessment and report, and the diagram attached thereto, and made a part thereof.

That the Clerk of said City of San Diego is hereby directed to transmit to the Tax Collector of the said City of San Diego, the diagram and assessment contained in said report of said City Engineer.

Passed and adopted by the said Common Council of the said City of San Diego, California, this 23rd day of April, 1913, by the following vote, to-wit:

- AYES---COUNCILMEN Sehon, Woods and Dodson.
- NOES---NONE.
- ABSENT-COUNCILMEN Adams, and Fay.

A. E. Dodson,
President of the Common Council of the City of
San Diego, California.

I HEREBY CERTIFY that the above and foregoing Resolution was passed by the Common Council of the said City of San Diego, at the time and by the vote, above stated.

Allen H. Wright,
City Clerk of the City of San Diego, California, and Ex-Officio
Clerk of the Common Council of said City of San Diego.

(SEAL)

By W. E. Bartlett Deputy.

I HEREBY CERTIFY that the above and foregoing is a full, true and correct copy of Resolution No. 13670 of the resolutions of the City of San Diego, California, as adopted by the Common Council of said City on the 23rd day of April, 1913.

Allen H. Wright,
City Clerk of the City of San Diego, California.
By Y. A. Jacques Deputy.

RESOLUTION NO. 13671.

BE IT RESOLVED, By the Common Council of the City of San Diego, as follows:

That the proposed assessment of the total amount of the costs and expenses of the work or improvement of furnishing electric current for the lighting of Sixth Street, in said City of San Diego, between the south line of C Street and the north line of F Street, together with the maintenance of the posts, wires, conduits and lamps on said Sixth Street, between said points, made and filed with the Clerk of said Common Council by the City Engineer of said City of San Diego, and which said proposed assessment is contained in Document No. 60633, on file in the office of said City Clerk, be, and the same hereby is, confirmed.

AND BE IT FURTHER RESOLVED, that the report of said City Engineer, heretofore made and filed with the Clerk of said Common Council, being contained in said Document No. 60633, be, and the same hereby is, adopted as a whole.

I HEREBY CERTIFY that the above and foregoing is a full, true and correct copy of Resolution No. 13671 of the resolutions of the City of San Diego, California, as adopted by the Common Council of said City on the 23rd day of April, 1913.

Allen H. Wright,
City Clerk of the City of San Diego, California.
By Y. A. Jacques Deputy.

RESOLUTION ORDERING IMPROVEMENT NO. 13672.

Sixth Street Lighting No. 4.

RESOLVED by the Common Council of the City of San Diego, California, that the public interest and convenience of said city require that the following improvement be made within said City, and therefore the said Common Council hereby orders the said following improvement to be made, to-wit:

The furnishing of electric current for the lighting of Sixth Street, in said City of San Diego, between the south line of C Street and the north line of F Street, together with the maintenance of the posts, wires, conduits and lamps on said Sixth Street, between said points. Such furnishing of electric current, and such maintenance of appliances shall be for the period of one year from June 3rd, 1913, to-wit: to and including June 3rd, 1914.

All of said work shall be done strictly in accordance with the plans and specifications contained in the report of the City Engineer of said City being Document No. 60633, on file in the office of the City Clerk of said City of San Diego.

AND BE IT FURTHER RESOLVED that said Common Council declares, and said Common Council does hereby declare, that on the 23rd day of April, 1913, said Common Council did by Resolution No. 13671 confirm the proposed assessment of the total amount of the costs and expenses of said proposed improvement, heretofore made and filed with the Clerk of said Common Council by the City Engineer of said City, and which said proposed assessment is contained in Document No. 60633, on file in the office of said City Clerk; and adopted as a whole the report of said City Engineer, as contained in said Document No. 60633.

AND BE IT FURTHER RESOLVED that the said assessment is hereby levied upon the respective subdivisions of land in the assessment district, more particularly described in said assessment and report, and the diagram attached thereto, and made a part thereof.

That the Clerk of said City of San Diego is hereby directed to transmit to the Tax Collector of the said City of San Diego, the diagram and assessment contained in said report of said City Engineer.

Passed and adopted by the said Common Council of the said City of San Diego, California, this 23rd day of April, 1913, by the following vote, to-wit:

AYES---COUNCILMEN Sehon, Woods and Dodson.

NOES---NONE.

ABSENT-COUNCILMEN Adams and Fay.

A. E. Dodson,

President of the Common Council of the City of
San Diego, California.

I HEREBY CERTIFY that the above and foregoing Resolution was passed by the Common Council of the said City of San Diego, at the time and by the vote, above stated.

Allen H. Wright,

City Clerk of the City of San Diego, California, and Ex-Officio
Clerk of the Common Council of said City of San Diego.

(SEAL)

By W. E. Bartlett Deputy.

I HEREBY CERTIFY that the above and foregoing is a full, true and correct copy of Resolution No. 13672 of the resolutions of the City of San Diego, California, as adopted by the Common Council of said City on the 23rd day of April, 1913.

Allen H. Wright,

City Clerk of the City of San Diego, California.

By Y. A. Jacques Deputy.

RESOLUTION NO. 13673.

BE IT RESOLVED, By the Common Council of the City of San Diego, as follows:

That the proposed assessment of the total amount of the costs and expenses of the work of improvement of furnishing of electric current for the lighting of D Street, in said City of San Diego, between the east line of California Street and the west line of Eighth Street, together with the maintenance of the posts, wires, conduits and lamps on said D Street, between said points, made and filed with the Clerk of said Common Council by the City Engineer of said City of San Diego, and which said proposed assessment is contained in Document No. 60635, on file in the office of the said City Clerk, be, and the same hereby is, confirmed.

AND BE IT FURTHER RESOLVED, that the report of said City Engineer, heretofore made and filed with the Clerk of said Common Council, being contained in said Document No. 60635, be, and the same hereby is, adopted as a whole.

I HEREBY CERTIFY that the above and foregoing is a full, true and correct copy of Resolution No. 13673 of the resolutions of the City of San Diego, California, as adopted by the Common Council of said City on the 23rd day of April, 1913.

Allen H. Wright,
City Clerk of the City of San Diego, California.
By Y. A. Jacques Deputy.

RESOLUTION ORDERING IMPROVEMENT NO. 13674.

D Street Lighting No. 1.

RESOLVED by the Common Council of the City of San Diego, California, that the public interest and convenience of said city require the following improvement be made within said City, and therefore the said Common Council hereby orders the said following improvement to be made, to-wit:

The furnishing of electric current for the lighting of D Street, in said City of San Diego, between the east line of California Street and the west line of Eighth Street, together with the maintenance of the posts, wires, conduits and lamps on said D Street, between said points. Such furnishing of electric current, and such maintenance of appliances shall be for the period of thirteen months and five days from April 29th, 1913, to-wit: to and including June 3rd, 1914.

All of said work shall be done strictly in accordance with the plans and specifications contained in the report of the City Engineer of said City, being Document No. 60635, on file in the office of the City Clerk of said City of San Diego.

AND BE IT FURTHER RESOLVED that said Common Council declares, and said Common Council does hereby declare, that on the 23rd day of April, 1913, said Common Council did by Resolution No. 13673 confirm the proposed assessment of the total amount of the costs and expenses of said proposed improvement, heretofore made and filed with the Clerk of said Common Council by the City Engineer of said City, and which said proposed assessment is contained in Document No. 60635, on file in the office of said City Clerk; and adopted as a whole the report of said City Engineer, as contained in said Document No. 60635.

AND BE IT FURTHER RESOLVED that the said assessment is hereby levied upon the respective subdivisions of land in the assessment district, more particularly described in said assessment and report, and the diagram attached thereto, and made a part thereof.

That the Clerk of said City of San Diego is hereby directed to transmit to the Tax Collector of the said City of San Diego, the diagram and assessment contained in said report of said City Engineer.

Passed and adopted by the said Common Council of the said City of San Diego, California, this 23rd day of April, 1913, by the following vote, to-wit:

AYES---COUNCILMEN Sehon, Woods and Dodson.

NOES---NONE.

ABSENT-COUNCILMEN Adams and Fay.

A. E. Dodson,
President of the Common Council of the City of
San Diego, California.

I HEREBY CERTIFY that the above and foregoing Resolution was passed by the Common Council of the said City of San Diego, at the time and by the vote, above stated.

Allen H. Wright,
City Clerk of the City of San Diego, California, and Ex-Officio
Clerk of the Common Council of said City of San Diego.

(SEAL)

By W. E. Bartlett Deputy.

I HEREBY CERTIFY that the above and foregoing is a full, true and correct copy of Resolution No. 13674 of the resolutions of the City of San Diego, California, as adopted by the Common Council of said City on the 23rd day of April, 1913.

Allen H. Wright,

City Clerk of the City of San Diego, California.

By Y. A. Jacques Deputy.

RESOLUTION NO. 13675.

BE IT RESOLVED, By the Common Council of the City of San Diego, as follows:

That the proposed assessment of the total amount of the costs and expenses of the work or improvement of furnishing electric current for the lighting of C Street, in said City of San Diego, between the east line of Third Street and the west line of Sixth Street, together with the maintenance of the posts, wires, conduits and lamps on said C Street, between said points, made and filed with the Clerk of said Common Council by the City Engineer of said City of San Diego, and which said proposed assessment is contained in Document No. 60632, on file in the office of said City Clerk, be, and the same hereby is, confirmed.

AND BE IT FURTHER RESOLVED, that the report of said City Engineer, heretofore made and filed with the Clerk of said Common Council, being contained in said Document No. 60632, be, and the same hereby is, adopted as a whole.

I HEREBY CERTIFY that the above and foregoing is a full, true and correct copy of Resolution No. 13675 of the resolutions of the City of San Diego, California, as adopted by the Common Council of said City on the 23rd day of April, 1913.

Allen H. Wright,

City Clerk of the City of San Diego, California.

By Y. A. Jacques Deputy.

RESOLUTION ORDERING IMPROVEMENT NO. 13676.

C Street Lighting No. 1.

RESOLVED by the Common Council of the City of San Diego, California, that the public interest and convenience of said city require that the following improvement be made within said City, and therefore the said Common Council hereby orders the said following improvement to be made, to-wit:

The furnishing of electric current for the lighting of C Street in said City of San Diego, between the east line of Third Street and the west line of Sixth Street, together with the maintenance of the posts, wires, conduits and lamps on said C Street, between said point. Such furnishing of electric current, and such maintenance of appliances shall be for the period of thirteen months and five days from April 29th, 1913, to-wit: to and including June 3rd, 1914.

All of said work shall be done strictly in accordance with the plans and specifications contained in the report of the City Engineer of said City, being Document No. 60632, on file in the office of the City Clerk of said City of San Diego.

AND BE IT FURTHER RESOLVED that said Common Council declares, and said Common Council does hereby declare, that on the 23rd day of April, 1913, said Common Council did by Resolution No. 13675 confirm the proposed assessment of the total amount of the costs and expenses of said proposed improvement, heretofore made and filed with the Clerk of said Common Council by the City Engineer of said City, and which said proposed assessment is contained in Document No. 60632, on file in the office of said City Clerk; and adopted as a whole the report of said City Engineer, as contained in said Document No. 60632.

AND BE IT FURTHER RESOLVED that the said assessment is hereby levied upon the respective subdivisions of land in the assessment district, more particularly described in said assessment and report, and the diagram attached thereto, and made a part thereof.

That the Clerk of said City of San Diego is hereby directed to transmit to the Tax Collector of the said City of San Diego, the diagram and assessment contained in said report of said City Engineer.

Passed and adopted by the said Common Council of the said City of San Diego, California, this 23rd day of April, 1913, by the following vote, to-wit:

AYES---COUNCILMEN Sehon, Woods and Dodson.

NOES---NONE.

ABSENT-COUNCILMEN Adams and Fay.

A. E. Dodson,

President of the Common Council of the City of
San Diego, California.

I HEREBY CERTIFY that the above and foregoing Resolution was passed by the Common Council of the said City of San Diego, at the time and by the vote, above stated.

Allen H. Wright,

City Clerk of the City of San Diego, California, and Ex-Officio
Clerk of the Common Council of said City of San Diego.

(SEAL)

By W. E. Bartlett Deputy.

I HEREBY CERTIFY that the above and foregoing is a full, true and correct copy of Resolution No. 13676 of the resolutions of the City of San Diego, California, as adopted by the Common Council of said City on the 23rd day of April, 1913.

Allen H. Wright,

City Clerk of the City of San Diego, California.

By Y. A. Jacques Deputy.

R E S O L U T I O N N O . 1 3 6 7 7 .

ORDERING THE FILING OF A COPY OF THE APPEAL FROM

THE ASSESSMENT IN LIEU OF THE LOST ORIGINAL APPEAL.

WHEREAS, from the affidavits of William L. Morrison and W. E. Bartlett, it is made to appear that the original appeal of W. P. Polhemus, M. A. Luce, A. J. Bradley, E. F. Marston, K. G. Barstow, Unitarian Society, Ivy Leatham Walsh, M. E. Church South, First M. E. Church of San Diego, D. F. Phillips, St. Pauls Church, Florentine Gerichten, the same being Document No. 23403, from the Superintendent of Street's acceptance and assessment in the matter of paving and otherwise improving C Street, in the City of San Diego, California, from the east line of Sixth Street to the west line of Twelfth Street, has been lost from the records of said proceeding and from the records of said City, and that after due search made therefor the same cannot be found, and it satisfactorily appearing also from the said affidavits that that certain instrument presented with said affidavits, and marked, "Copy of Original Appeal," is a true copy of said original appeal, and on application of Doolittle and Morrison, NOW THEREFORE,

BE IT RESOLVED By the Common Council of the City of San Diego, as follows:

That the said instrument, marked "Copy of Original Appeal," is a true copy of said original appeal, and that the City Clerk of the City of San Diego be, and he is hereby directed to file under the appropriate Document number, said copy of said original appeal in the records of said proceedings for the paving and otherwise improving of said C Street, from the east line of Sixth Street to the west line of Twelfth Street, in said City; and that said copy of original appeal shall stand as and hereafter be treated as the original appeal in said proceedings.

Passed and adopted by the said Common Council of the said City of San Diego, California, this 23rd day of April, 1913, by the following vote, to-wit:

AYES---COUNCILMEN Sehon, Woods and Dodson.

NOES---NONE.

ABSENT-COUNCILMEN Adams and Fay.

A. E. Dodson,

President of the Common Council of the City of
San Diego, California.

I HEREBY CERTIFY that the above and foregoing Resolution was passed by the Common Council of the said City of San Diego, at the time and by the vote, above stated.

Allen H. Wright,

City Clerk of the City of San Diego, California, and Ex-Officio
Clerk of the Common Council of the City of San Diego,

(SEAL)

By W. E. Bartlett Deputy.

I HEREBY CERTIFY that the above and foregoing is a full, true and correct copy of Resolution No. 13677 of the resolutions of the City of San Diego, California, as adopted by the Common Council of said City on the 23rd day of April, 1913.

Allen H. Wright,

City Clerk of the City of San Diego, California.

By Y. A. Jacques Deputy.

RESOLUTION NO. 13678.

BE IT RESOLVED by the Common Council of the City of San Diego as follows:

That the City Attorney be and he is hereby requested to draw up a contract and bond in blank for the performace of the work of constructing a sewer system in accordance with the specifications contained in Document No. 60983, upon which bids were received by the Common Council on Monday the 21st day of April, 1913.

RESOLUTION NO. 13679.

BE IT RESOLVED by the Common Council of the City of San Diego as follows:

That the Engineer furnish this Council with a diagram showing the district to be closed on "H" Street, between 14th and 15th Streets, as contained in Document No. 60464, on file in the office of the City Clerk.

RESOLUTION NO. 13680.

BE IT RESOLVED by the Common Council of the City of San Diego as follows:

That the Independent Electric Company be and it is hereby granted permission to install an electric sign for Taylor Rossman, Hardware Company, on the east side of 7th Street, between D and E Streets. Subject to regulation by the Electrical Inspector.

RESOLUTION NO. 13681.

BE IT RESOLVED by the Common Council of the City of San Diego as follows:

That the San Diego Consolidated Gas and Electric Company be and it is hereby authorized to install the following electric signs subject to regulation by the Electric Inspector.
For Hazelrigg & Robinson at 764 Fifth Street.
For " " " " 1168 D Street, corner of 3rd St.

RESOLUTION NO. 13682.

BE IT RESOLVED by the Common Council of the City of San Diego as follows:

That the San Diego County Poultry Association be and it is hereby granted permission to place two Empire Coops on the sidewalks in front of their store, 1636 "H" Street, said coops to be used to exhibit fowls for sale. These coops are to be six feet long two feet wide and 30 inches high, and one coop placed on top of the other.

R E S O L U T I O N N O. 1 3 6 8 3.

BE IT RESOLVED by the Common Council of the City of San Diego as follows:

That H. G. Fenton be and he is hereby granted permission to blast at the northeast corner of 7th and "D" Streets, and at the northeast corner of 5th and "A" Streets, subject to regulation by the usual departments.

R E S O L U T I O N N O. 1 3 6 8 4.

BE IT RESOLVED by the Common Council of the City of San Diego as follows:

That Leo Sanders be and he is hereby granted permission to conduct an auction sale of a bankrupt stock of jewelry at 561 Fifth Street said auction to last over a period of about ten days, provided no goods be brought into the City to be sold in said auction, and provided said auction be conducted subject to regulation by the Police Department.

R E S O L U T I O N N O. 1 3 6 8 5.

BE IT RESOLVED by the Common Council of the City of San Diego as follows:

That D. J. Feely be and he is hereby granted permission to install a steam boiler at No. 627 16th Street, between "G" and "H" Streets, subject to the approval of the Boiler Inspector.

R E S O L U T I O N N O. 1 3 6 8 6.

BE IT RESOLVED by the Common Council of the City of San Diego as follows:

That Edgar T. Wheeler be and he is hereby granted permission to install a steam boiler on the water front at Ocean Beach, subject to the approval of the Boiler Inspector.

R E S O L U T I O N N O. 1 3 6 8 7.

BE IT RESOLVED by the Common Council of the City of San Diego as follows:

That the Buchanan Lumber Company be and it is hereby granted permission to install a steam boiler at the foot of 28th Street, subject to the approval of the Boiler Inspector.

R E S O L U T I O N N O. 1 3 6 8 8.

BE IT RESOLVED, By the Common Council of the City of San Diego, as follows:

That the Department of Water be and it is hereby authorized to make the following extensions of mains in said City, to-wit:

2" main in Pamo Street from 10 feet S of C of Laurel Street to Lot 3, Block C, Burlingame Addition, Approximately 150 feet.

2" main in Johnson Avenue, from 40 feet E of E line of 9th Street to lots 96 and 97 of block 4 of Fleicher's Addition, approximately 140 feet.

2" main in Webster Avenue from 10 feet E of C of 36th Street to lot 3, Block 1 of Stratford Park Addition, Approximately 150 feet.

2" main in Guizot and Muir Streets, from 10 feet S of C of Voltaire Street to Lot 23, in block 3 of Ocean View Addition, approximately 300 feet. \$15.00 paid on cash #764 for laying additional main.

2" main in Byron Street from 10 feet E of C of Rosecrans Street to lot 4, in block 24 of Roseville Addition, approximately 200 feet. M. Hall will furnish 50 feet of 2" pipe.

R E S O L U T I O N N O. 1 3 6 8 9.

BE IT RESOLVED, By the Common Council of the City of San Diego, as follows:

That the Auditor be and he is hereby authorized to issue the following licenses, subject to regulation by the Police Department.

A. H. Chapman, auto stand, Cecil Hotel, #85543.

M. Byerns, auctioneer, 651 Fifth Street.

Hotel Nye, Runners License, 1041 Sixth Street.

Harry Stone, Fruit and vegetable license.

Earl Hungerford, auto stand on "C" Street between Sixth and Seventh Streets.

M. Waters, Hotel Runner for Francis Apartments 10th and D Sts.

John Maheras, fruit and vegetable license.

S. Zitron, junk collector.

Charles Caferia, runner's license.

D. Sanchez, Dance at Eagles hall on April the 26th, 1913.

E. A. Theriot, pool hall, 4 tables, corner 16th and L Sts.

F. M. Thompson, pool hall, three tables, 565- 16th St.

RESOLUTION NO. 13690.

BE IT RESOLVED, by the Common Council of the City of San Diego, as follows:

That the City Engineer of the City of San Diego, California, be and he is hereby authorized and directed to furnish to this Common Council a careful estimate of the number of cubic yards of excavation and the number of cubic yards of embankment necessary to bring CURLEW Street in the City of San Diego, California, for the entire width of said street, from property line to property line, from the south line of Laurel Street to the north line of Juniper Street including the entire width and length of all intersections of said Curlew Street with cross streets, between said points, to its official grade and cross-section, excepting such portion of the said Curlew Street and the said intersections of streets between said points required by law to be kept in order or repair by any person or company having railroad tracks thereon;

That said estimate shall be made in duplicate, one copy of which shall be kept on file in the office of the said City Engineer and shall, during office hours, be accessible for inspection by any person who may desire to inspect the same; that the said estimate shall include plans and specifications of any and all culverts and bridges which it may be necessary to construct in doing said work.

And said City Engineer is further directed to furnish this Common Council with a description of the exterior boundaries of the district of lands to be affected and benefited by, and to be assessed to pay the costs and expenses of the aforesaid work or improvement.

RESOLUTION NO. 13691.

BE IT RESOLVED, by the Common Council of the City of San Diego, as follows:

That the City Engineer of the City of San Diego, California, be and he is hereby authorized and directed to furnish to this Common Council a careful estimate of the number of cubic yards of excavation and the number of cubic yards of embankment necessary to bring MYRTLE Street in the City of San Diego, California, for the entire width of said street, from property line to property line, from the east line of Indiana Street to the east line of Park Boulevard including the entire width and length of all intersections of said Myrtle Street with cross streets, between said points, to its official grade and cross-section, excepting such portion of the said Myrtle Street and the said intersections of streets between said points required by law to be kept in order or repair by any person or company having railroad tracks thereon;

That said estimate shall be made in duplicate, one copy of which shall be kept on file in the office of the said City Engineer and shall, during office hours, be accessible for inspection by any person who may desire to inspect the same; that the said estimate shall include plans and specifications of any and all culverts and bridges which it may be necessary

to construct in doing said work.

And said City Engineer is further directed to furnish this Common Council with a description of the exterior boundaries of the district of lands to be affected and benefited by, and to be assessed to pay the costs and expenses of the aforesaid work or improvement.

R E S O L U T I O N N O. 1 3 6 9 2.

BE IT RESOLVED by the Common Council of the City of San Diego, as follows:

That the City Engineer of said City is hereby directed to furnish this Common Council with a description of the exterior boundaries of the district of lands to be affected and benefited by, and to be assessed to pay the costs, damages and expenses of, the closing of Hortensia Street, in said City of San Diego, from the southwesterly line of Hickory Street to the northeasterly line of Chestnut Street, as petitioned for in Document No. 61603, on file in the office of the City Clerk of said City.

R E S O L U T I O N N O. 1 3 6 9 3.

BE IT RESOLVED by the Common Council of the City of San Diego, as follows:

That the City Engineer of said City is hereby directed to furnish this Common Council with a description of the exterior boundaries of the district of lands to be affected and benefited by, and to be assessed to pay the costs, damages and expenses of, the closing of West End Street, in Mission Bay Park Tract, in said City of San Diego, from the south line of Ivy Avenue to the south line of Pacific Avenue, as petitioned for in Document No. 60864, on file in the office of the City Clerk of said City.

R E S O L U T I O N N O. 1 3 6 9 4.

BE IT RESOLVED by the Common Council of the City of San Diego, as follows:

That the City Engineer of said City is hereby directed to furnish this Common Council with a description of the exterior boundaries of the district of lands to be affected and benefited by, and to be assessed to pay the costs, damages and expenses of, the closing of Pacific Avenue, in Mission Bay Park Tract, in said City of San Diego, from the east line of West End Street to the west line of Bond Street, as petitioned for in Document No. 60864, on file in the office of the City Clerk of said City.

R E S O L U T I O N N O. 1 3 6 9 5.

BE IT RESOLVED by the Common Council of the City of San Diego, as follows:

That the City Engineer of said City is hereby directed to furnish this Common Council with a description of the exterior boundaries of the district of lands to be affected and benefited by, and to be assessed to pay the costs, damages and expenses of, the closing of PICO STREET, in Mission Bay Park Tract, in said City of San Diego, from the south line of Ivy Avenue to the north line of Pacific Avenue, as petitioned for in Document No. 60864, on file in the office of the City Clerk of said City.

R E S O L U T I O N N O. 1 3 6 9 6.

BE IT RESOLVED by the Common Council of the City of San Diego, as follows:

That the City Engineer of said City is hereby directed to furnish this Common Council with a description of the exterior boundaries of the district of lands to be affected and benefited by, and to be assessed to pay the costs, damages and expenses of, the closing of REED AVENUE, in Mission Bay Park Tract, in said City of San Diego, from the east line of Pico Street to the west line of Bond Street, as petitioned for in Document No. 60864, on file in the office of the City Clerk of said City.

R E S O L U T I O N N O. 1 3 6 9 7.

BE IT RESOLVED by the Common Council of the City of San Diego as follows:

The City Engineer is hereby directed to furnish this Common Council with the plans, drawings and typical cross-sections and specifications for the grading, and paving with decomposed granite, of Myrtle Street, in said City of San Diego, between the east line of Indiana Street and the east line of Park Boulevard, as petitioned for in Document No. 58664, on file in the office of the City Clerk of said City.

R E S O L U T I O N N O. 1 3 6 9 8.

BE IT RESOLVED by the Common Council of the City of San Diego as follows:

The City Engineer is hereby directed to furnish this Common Council with a report of the amount of sidewalking and curbing to be constructed on Louisiana Street, in the City of San Diego, California, from the south line of University Avenue to the north line of the City Park, as petitioned for in Documents No. 55366, and No. 60159, on file in the office of the City Clerk of said City.

R E S O L U T I O N N O. 1 3 6 9 9.

BE IT RESOLVED by the Common Council of the City of San Diego as follows:

The City Engineer is hereby directed to furnish this Common Council with a description of the exterior boundaries of the district of lands in said City to be affected and benefited by, and to be assessed to pay the damages, costs and expenses of closing that portion of Twenty-ninth Street, in said City, lying north of A Street and south of South Park Addition, and lying south of block 30, of South Park Addition, as petitioned for in Document No. 61268, on file in the office of the City Clerk of said City.

R E S O L U T I O N N O. 1 3 7 0 0.

BE IT RESOLVED by the Common Council of the City of San Diego as follows:

The City Engineer is hereby directed to furnish this Common Council with a description of the exterior boundaries of the district of lands in said City to be affected and benefited by, and to be assessed to pay the damages, costs and expenses of the opening of a street 60 feet wide from the south line of Woolman Avenue to connect with R Street outside the eastern boundary line of said City, as recommended in the report of the City Engineer contained in Document No. 57326, on file in the office of the City Clerk of said City.

R E S O L U T I O N N O. 1 3 7 0 1.

BE IT RESOLVED by the Common Council of the City of San Diego as follows:

The City Engineer is hereby directed to furnish this Common Council with a description of the exterior boundaries of the district of lands in said City to be affected and benefited by, and to be assessed to pay the damages, costs and expenses of the closing of Woolman Avenue, in the City of San Diego, California, between the easterly line of 40th Street and the easterly boundary line of said City of San Diego, as recommended in the report of the City Engineer, contained in Document No. 57326, on file in the office of the City Clerk of said City.

R E S O L U T I O N N O. 1 3 7 0 2.

BE IT RESOLVED, By the Common Council of the City of San Diego as follows:

That the diagram of the property affected or benefited by the proposed work or improvement to be done on ABBOTT STREET, between the southwesterly line of Newport Avenue and the southwesterly line of Long Branch Avenue, in Ocean Beach, in said City of San Diego,

as described in Resolution No. 12477, and to be assessed to pay the expenses thereof, which said diagram has been made by the City Engineer of the City of San Diego, California, pursuant to direction from this Common Council, and which said diagram is dated April 22nd, 1913, be, and the same hereby is approved.

And the Clerk of said city is hereby directed at the time of this approval, to certify the fact and date thereof, and to immediately deliver said diagram so certified to the Superintendent of Streets of said city.

RESOLUTION NO. 13703.

BE IT RESOLVED by the Common Council of the City of San Diego as follows:

That W. R. Andrews, City Attorney, be, and he is hereby allowed the sum of \$10.00, to cover the expenses of a trip to Los Angeles, in re City of San Diego vs. H. W. Keller, W. G. Kerchoff, et al.

RESOLUTION NO. 13704.

BE IT RESOLVED by the Common Council of the City of San Diego as follows:

That Charles W. Brown be and he is appointed Gardener in the Department of Water, same to take effect April 21, 1913.

I HEREBY CERTIFY that the above and foregoing are full, true and correct copies of Resolutions Nos. 13678, 13679, 13680, 13681, 13682, 13683, 13684, 13685, 13686, 13687, 13688, 13689, 13690, 13691, 13692, 13693, 13694, 13695, 13696, 13697, 13698, 13699, 13700, 13701, 13702, 13703 and 13704 of the resolutions of the City of San Diego, California, as adopted by the Common Council of said City on the 23rd day of April, 1913.

Allen H. Wright,

City Clerk of the City of San Diego, California.

By Y. A. Jacques Deputy.

RESOLUTION NO. 13705.

BE IT RESOLVED by the Common Council of the City of San Diego as follows:

That the Department of Finance, Ways and Means be and it is hereby authorized to advertise for bids for the purchase of a Fire House at 23rd and F Streets, said bids to be received at the earliest possible date.

RESOLUTION NO. 13706.

BE IT RESOLVED by the Common Council of the City of San Diego as follows:

That the appointment by the Mayor of Howard B. Bard, Miss Sarah Herron, Mrs. M. German, Sherwood Wheaton and Daniel Cleveland, as members of the Board of Playground Commission, be and it is hereby confirmed.

RESOLUTION NO. 13707.

BE IT RESOLVED by the Common Council of the City of San Diego as follows:

THAT the Ingle Manufacturing Company be and it is hereby granted permission to install a distillate storage tank for A. A. Ackerman, at the southwest corner of Spruce and Curlew Streets, subject to regulation by the Fire Marshal.

RESOLUTION NO. 13708.

BE IT RESOLVED by the Common Council of the City of San Diego as follows:

That Kline & O'Byrne, contractors for the construction of the First Presbyterian Church of San Diego, situated on Date Street, between Third and Fourth Streets, be and they

are hereby granted permission to temporarily close Date Street, between 3rd and Fourth Streets, and Fourth Street, from Date to Elm Streets, subject to regulation by the Street Superintendent, and provided said Date Street and said Fourth Street, be closed for no longer period than necessary for the erection of said Church.

R E S O L U T I O N N O. 1 3 7 0 9.

BE IT RESOLVED by the Common Council of the City of San Diego as follows:

That the Auditor be and he is hereby authorized to issue the following licenses, subject to regulation by the Police Department.

A. Ganeles, Hotel Runner, Morse House, 1642 "H" Street.

J. C. McClellan, dance Hall, Castle Hall at 6th and H Streets.

Geo. Segil, auto stand 3rd and "C" Streets.

Sakos & Davis, pool hall, 5 tables, 520 5th Street.

R E S O L U T I O N N O. 1 3 7 1 0.

BE IT RESOLVED by the Common Council of the City of San Diego as follows:

That the resignation of A. B. Owen as Clerk in the Department of Finance, Ways and Means, be and it is hereby accepted to take effect from Thursday, April 17th, 1913.

R E S O L U T I O N N O. 1 3 7 1 1.

BE IT RESOLVED by the Common Council of the City of San Diego as follows:

That C. R. Stewart be and he is hereby appointed Clerk in and for the Department of Finance, Ways and Means, vice A. B. Owen, resigned, said appointment to take effect on the 26th day of April, 1913.

R E S O L U T I O N N O. 1 3 7 1 2.

BE IT RESOLVED by the Common Council of the City of San Diego as follows:

That the Superintendent of the Department of Water be and hereby is authorized to furnish oils and gasoline to such automobiles and motorcycles as may be owned by employees of the Department when same are used in the accomplishment of city work in connection with the Department of Water.

R E S O L U T I O N N O. 1 3 7 1 3.

BE IT RESOLVED by the Common Council of the City of San Diego as follows:

That the Department of Water be and hereby is authorized to refund to R. Wueste, Supervisor of the Impounding System, the sum of \$9.70 on account of expenditures made in the carrying out of the work of the Department of Water.

R E S O L U T I O N N O. 1 3 7 1 4.

BE IT RESOLVED by the Common Council of the City of San Diego as follows:

That the Superintendent of the Department of Water be and hereby is authorized to exchange all condemned and unserviceable meters for new meters and receive a credit of \$2.00 for each meter so exchanged to apply upon the purchase of a new meter of the same make.

I HEREBY CERTIFY that the above and foregoing are full, true and correct copies of Resolutions Nos. 13705, 13706, 13707, 13708, 13709, 13710, 13711, 13712, 13713 and 13714 of the resolutions of the City of San Diego, California, as adopted by the Common Council of said City on the 25th day of April, 1913.

Allen H. Wright,

City Clerk of the City of San Diego, California.
By W. A. Jacques Deputy.

RESOLUTION NO. 13715.

OVERRULING THE PROTESTS AGAINST THE GRADING OF THIRD STREET AND
DATE STREET, IN THE CITY OF SAN DIEGO, CALIFORNIA.

BE IT RESOLVED By the Common Council of the City of San Diego, as follows:

That the protests of C. Holle, filed in said proceeding March 13, 1913, and of Ella T. McLure, filed in said proceeding March 17, 1913, and of Ella T. McLure, H. E. Hammond, Eva Willard, Harry Rudder, filed in said proceeding March 17, 1913, each against the grading and otherwise improving THIRD STREET, in said City, from the north line of Cedar Street to the south line of Elm Street, and DATE STREET, from the east line of Second Street to the west line of Fourth Street, as described in Resolution of Intention No. 12983, be, and the same are hereby, denied, overruled and disregarded, on the following grounds:

1. Neither of said protests comply, either in form or substance, with the requirements of section 4 of the Street Improvement Act of 1909, in that such protests do not fully describe the property in which the signer thereof is interested, nor is the nature of the signer's interest therein set forth, nor is either of such protests accompanied by the affidavit of any signer thereof that each signature thereto is the genuine signature of the person whose name is thereto subscribed.

2. That in the judgment of the Common Council such protests are not legally, or at all, signed by the owners of a majority frontage of the property fronting on the streets and parts of streets within the assessment district described in said Resolution of Intention.

Passed and adopted by the said Common Council of the said City of San Diego, California, this 25th day of April, 1913, by the following vote, to-wit:

AYES---COUNCILMEN Adams, Fay, Woods and Dodson.

NOES---NONE.

ABSENT-COUNCILMAN Sehon.

A. E. Dodson,

President of the Common Council of the City of
San Diego, California.

I HEREBY CERTIFY that the above and foregoing Resolution was passed by the Common Council of the said City of San Diego, at the time and by the vote, above stated.

Allen H. Wright,

City Clerk of the City of San Diego, California, and Ex-Officio
Clerk of the Common Council of the City of San Diego.

(SEAL)

By W. E. Bartlett Deputy.

I HEREBY CERTIFY that the above and foregoing is a full, true and correct copy of Resolution No. 13715 of the resolutions of the City of San Diego, California, as adopted by the Common Council of said City on the 25th day of April, 1913.

Allen H. Wright,

City Clerk of the City of San Diego, California.

By Y. A. Jacques Deputy.

RESOLUTION ORDERING WORK NO. 13716.

Third Street and Date Street.

WHEREAS, the Common Council has heretofore by Resolution changed the grades of Third Street, from the north line of Cedar Street to the south line of Elm Street, and of Date Street, from the east line of Second Street to the west line of Fourth Street, in the City of San Diego, California; and,

WHEREAS, in the opinion of the Common Council the public interest and convenience require the improvement hereinafter described, NOW THEREFORE,

BE IT RESOLVED, that the Common Council of the City of San Diego, hereby orders the following improvement to be made, to-wit:

The grading, to the official grade thereof, of the following streets in said City of San Diego, California, to-wit:

THIRD STREET, for the entire width of said street, from property line to property line, from the north line of Cedar Street to the south line of Elm Street, including the entire width and length of the intersection of said Third Street with Date Street; and,

DATE STREET, for the entire width of said street, from property line to property line, from the east line of Second Street to the west line of Fourth Street, (excepting the intersection of said Date Street with Third Street);

Said grading of said streets, between the points hereinbefore mentioned, shall be done according to the specifications therefor contained in Ordinance No. 3510 of the ordinances of said City, and according to, and as shown upon the plans and drawings contained in Document No. 58464, on file in the office of the City Clerk of said City, and copies of which are on file in the office of the City Engineer of said City.

Also, as a part of said work, the construction of cement concrete sidewalks and cement concrete curbing on both sides of the said Third Street, from the north line of Cedar Street to the south line of Elm Street, including the returns at the intersection of said Third Street with Date Street; and,

Also, as a part of said work, the construction of cement concrete sidewalks and cement concrete curbing on both sides of the said Date Street, from the east line of Second Street to the west line of Fourth Street, (excepting the intersection of said Date Street with Third Street);

Said sidewalks and curbing to be constructed according to the specifications therefor contained in Ordinance No. 4860 of the ordinances of said City, and according to, and as shown upon, the plans, and drawings contained in said Document No. 58464.

Also, as a part of said work, the construction of a brick manhole in the center of said Third Street, at the north line of Date Street, in connection with the sewer already laid in said Third Street, according to the specifications therefor, and as shown upon the plans, drawings and typical cross-sections contained in said Document No. 58464.

All of said plans, drawings and typical cross-sections and specifications contained in said Document No. 58464, and said specifications contained in said Ordinances No. 3510 and No. 4860, are, by reference thereto, incorporated herein and made a part hereof.

That the following is a description of the district of land, and of the exterior boundaries thereof, hereby declared to be benefited by said improvement and to be assessed to pay the costs and expenses thereof, and the damages caused by said improvement, and to be known as the assessment district; All that certain land situated in the City of San Diego, County of San Diego, State of California, particularly described as follows, to-wit:

Beginning at a point on the north line of Cedar Street distant 100 feet west from the west line of Third Street; thence north on a line parallel to and distant 100 feet west from the west line of Third Street to a point distant 150 feet north from the north line of Cedar Street; thence west on a line parallel to and distant 150 feet north from the north line of Cedar Street to an intersection with the east line of Second Street; thence north along the east line of Second Street to a point 150 feet north from the north line of Date Street; thence east on a line parallel to and distant 150 feet north from the north line of Date Street to a point distant 100 feet west from the west line of Third Street; thence north on a line parallel to and distant 100 feet west from the west line of Third Street to an intersection with the south line of Elm Street; thence east along the south line of Elm Street to a point distant 100 feet east from the east line of Third Street; thence south on

a line parallel to and distant 100 feet east from the east line of Third Street to a point distant 150 feet south from the south line of Elm Street; thence east on a line parallel to and distant 150 feet south from the south line of Elm Street to an intersection with the west line of Fourth Street; thence south along the west line of Fourth Street to a point distant 150 feet south from the south line of Date Street; thence west on a line parallel to and distant 150 feet south from the south line of Date Street to a point distant 100 feet west from the west line of Fourth Street; thence south on a line parallel to and distant 100 feet west from the west line of Fourth Street to an intersection with the north line of Cedar Street; thence west along the north line of Cedar Street to the point or place of beginning; excepting therefrom all public streets, roads, alleys, avenues and highways.

That all of the herein proposed work shall be done in pursuance of an Act of the Legislature of the State of California, entitled, "An Act to provide for the improvement of public streets, lanes, alleys, courts and places within municipalities, in cases where any damage to private property would result from such improvement, and for the assessment of the costs, damages and expenses thereof upon the property benefited thereby," approved April 21, 1909.

That the improvement herein described is hereby referred to the Mayor, City Engineer and Superintendent of Streets of the City of San Diego, the commission appointed by law to estimate the damages caused thereby, and to report an assessment of said damages and of all costs and expenses of the improvement on the property benefited thereby, included within the assessment district herein described.

That the Clerk of this Council is hereby directed to publish this resolution by two insertions in The Evening Tribune, a daily newspaper published and circulated in the City of San Diego, hereby designated for that purpose. He is also directed to post this resolution on or near the chamber door of this Council, and at two other public places in said City for two days. He is also directed to post conspicuously for five days on or near the chamber door of this Council a notice, with plans and specifications, inviting sealed proposals or bids for doing the work ordered, and to publish, for two days, a notice inviting sealed proposals or bids for said work, and referring to the specifications and plans posted or on file, in The Evening Tribune, a daily newspaper published and circulated in said City of San Diego, hereby designated for the purpose. Both of said notices shall require a certified check or bond as prescribed by law for an amount not less than ten per cent. of the aggregate of the proposal.

The EVENING TRIBUNE, a daily newspaper published and circulated and of general circulation in said City of San Diego, is hereby designated as the newspaper in which this Resolution Ordering Work, and the notice of said work inviting sealed proposals for doing the same, shall be published, in the manner and form, and by the persons required by law.

The Clerk of the said City of San Diego is hereby directed to post conspicuously for five days, on or near the chamber door of the said Common Council, in the manner and form required by law, a notice with specifications inviting sealed proposals or bids for doing said work; and said Clerk is hereby directed to publish, for two days in said newspaper in the manner and form required by law, a notice of said work, inviting sealed proposals or bids for doing the said work, and referring to the specifications posted or on file. Said notice shall require either a certified check or bond, as prescribed by law, for an amount not less than ten per cent. of the aggregate of the proposal.

Said Clerk of the said city of San Diego is also directed to publish for two days in said newspaper, in the manner required by law, this resolution ordering work.

Passed and adopted by the Common Council of the said City of San Diego, California, this 25th day of April, 1913, by the following vote, to-wit:

AYES---COUNCILMEN Adams, Fay, Woods and Dodson.

NOES---NONE.

ABSENT-COUNCILMAN Sehon.

A. E. Dodson,

President of the Common Council of the City of
San Diego, California.

I HEREBY CERTIFY that the above and foregoing Resolution Ordering Work was passed by the Common Council of the said City of San Diego, at the time and by the vote, above stated.

Allen H. Wright,

City Clerk of the City of San Diego, California, and Ex-Officio
Clerk of the Common Council of the said City of San Diego.

(SEAL)

By W. E. Bartlett Deputy.

I HEREBY CERTIFY that the above and foregoing is a full, true and correct copy of Resolution No. 13716 of the resolutions of the City of San Diego, California, as adopted by the Common Council of said City on the 25th day of April, 1913.

Allen H. Wright,

City Clerk of the City of San Diego, California.

By Y. A. Jacques Deputy.

RESOLUTION NO. 13717.

BE IT RESOLVED by the Common Council of the City of San Diego as follows:

That the San Diego Consolidated Gas & Electric Company be and it is hereby granted permission under lease to be granted by virtue of Ordinance No. 5077, of the Ordinances of the City of San Diego, to deposit earth and other material of a substantial nature for the filling of the territory to be granted by virtue of said lease.

This permission is intended to cover from the old bulkhead line to the new bulkhead line.

RESOLUTION NO. 13718.

WHEREAS, A communication has been presented this council from the Auditing Committee, relative to the mutilation of an ordinance appropriating money to pay the claim of Collins & Collins and transmitting a copy of a communication from the city clerk to said committee to the effect that he knew nothing about said mutilation, i.e., the removal of the last page, containing the certificate of the city auditor, and

WHEREAS, A communication from the city auditor has been received in said matter in which he asked for an investigation and stating his knowledge of the document in question, and

WHEREAS, This council has investigated said matter and has heard relative thereto the city clerk, the city auditor, chief deputy city clerk, chief deputy city assessor and deputy auditor and Reporter W. Seymour of the Union, each of whom testified concerning said document, now be it

RESOLVED, By the common council of the city of San Diego, as follows:

That, after hearing all of said testimony, the city clerk and his deputies and the city auditor and his deputies be and they are hereby exonerated from any suspicion or charge of having removed the missing page from the document in question.

RESOLUTION NO. 13719.

WHEREAS, The City Clerk has made a statement to this council to the effect that two documents of record in his office, i.e., two ordinances bearing file numbers and dates of filing, had been found in a waste-basket from the office of the city auditor while a search was being made for the missing page from the so-called Collins & Collins ordinance,

and,

Whereas, the city auditor has been heard in connection with said matter and has stated to the council that he does not know how said documents came in his waste basket, but has stated that he had torn his signature from one of them after having certified to it, upon advice of the city attorney that the action contemplated in said ordinance was illegal, i.e., the compromise of taxes with one Buck, now be it

RESOLVED, That this council, after hearing the testimony in said matter, does hereby exonerate the said city auditor from any wilful destruction of documents of record of the city.

I HEREBY CERTIFY that the above and foregoing are full, true and correct copies of Resolutions Nos. 13717, 13718 and 13719 of the resolutions of the City of San Diego, California, as adopted by the Common Council of said City on the 25th day of April, 1913.

Allen H. Wright,

City Clerk of the City of San Diego, California.

By Y. A. Jacques Deputy.

RESOLUTION NO. 13720.

BE IT RESOLVED, By the Common Council of the City of San Diego, as follows:

That the Department of Finance, Ways and Means be and it is hereby authorized to advertise for bids for the necessary equipment, including pumps and appurtenances for the installation of a pumping plant on the pipe line extending from the Lower Otay Reservoir to the University Heights Reservoir, which plant is to be located at or near the Filtration Plant, and which plant is to be established and the work to be done according to the plans and specifications of the Hydraulic Engineer of the Department of Water, contained in Document No. 62329, on file in the office of the City Clerk.

I HEREBY CERTIFY that the above and foregoing is a full, true and correct copy of Resolution No. 13720 of the resolutions of the City of San Diego, California, as adopted by the Common Council of said City on the 28th day of April, 1913.

Allen H. Wright,

City Clerk of the City of San Diego, California.

By Y. A. Jacques Deputy.

RESOLUTION OF INTENTION NO. 13721.

25th Street, B Street, 28th Street, Beech Street and Thirtieth Street.

BE IT RESOLVED, that it is the intention of the Common Council of the City of San Diego, California, to order the following work to be done upon the following streets, in said City of San Diego, to-wit:

The paving, with asphalt pavement, laid upon a concrete base, of the roadway of TWENTY-FIFTH STREET, in said City, from curb line to curb line, from the south line of D Street to the north line of B Street, including the roadway of all intersections of said Twenty-fifth Street with all cross streets, between said points, and also the roadway of said Twenty-fifth Street leading into all alleys, between said points, (excepting such portions of the said Twenty-fifth Street and said intersections of streets, between said points, required by law to be kept in order or repair by any person or company having railroad tracks thereon), according to the specifications therefor contained in Ordinance No. 5000 of the ordinances of said City, and according to and as shown upon, the plans, drawings and typical cross-sections contained in Document No. 60552-1/2, on file in the office of the City Clerk of said City, and copies of which are on file in the office of the City Engineer of said City.

Also, as a part of said work, the construction on the east side of said Twenty-fifth Street, across the intersection of said Twenty-fifth Street with B Street, of one twenty-four inch re-inforced concrete culvert and its accessories, (excepting a portion of said culvert extending across and under the railway tracks of the San Diego Electric Railway Company), as shown upon, and according to, the plans, drawings and typical cross-sections and specifications therefor contained in said Document No. 60552-1/2.

Also, the paving with asphalt pavement, laid upon a concrete base, of the roadway of B STREET, in said City, from curb line to curb line, from the east line of Twenty-fifth Street to the east line of Twenty-eighth Street, including the roadway of all intersections of said B Street with all cross streets, between said points, and also the roadway of said B Street leading into all alleys, between said points, (excepting such portions of the said B Street and said intersections of streets, between said points, required by law to be kept in order or repair by any person or company having railroad tracks thereon, and also excepting the roadway of ^{said} B Street, between a point 334.32 feet east from the east line of Twenty-seventh Street and a point 63.5 feet west from the west line of Twenty-eighth Street, occupied by the bridge already in said B Street), according to the specifications therefor contained in said Ordinance No. 5000, and according to, and as shown upon, the said plans, drawings and typical cross-sections contained in said Document No. 60552-1/2.

Also, as a part of said work, the construction of the following concrete curbing on the said B Street, between the east line of Twenty-fifth Street and the east line of Twenty-eighth Street, to-wit: 19.7 feet of concrete curbing in each of the returns at the northeast, southeast and southwest corners of the intersection of said B Street with Twenty-sixth Street; 50 feet of concrete curbing on the north side of said B Street, between Twenty-sixth Street and Twenty-seventh Street; 23.7 feet of concrete curbing in each of the returns at the southwest and southeast corners of the intersection of said B Street with Twenty-seventh Street; 143.8 feet of concrete curbing on the south side of said B Street, between Twenty-seventh Street and Twenty-eighth Street; 97.7 feet of concrete curbing on the north side of said B Street, between Twenty-seventh Street and Twenty-eighth Street; 29.7 feet of concrete curbing in each of the returns at the northwest, southeast and southwest corners of the intersection of said B Street with Twenty-eighth Street; according to the specifications therefor contained in Ordinance No. 4860 of the ordinances of said City, and as shown upon, the said plans, drawings and typical cross-sections contained in said Document No. 60552-1/2.

Also, as a part of said work, the construction of three twenty-four inch re-inforced concrete culverts and their accessories, in the intersection of said B Street with Twenty-seventh Street; also the construction along the south gutter line of B Street of one eighteen-inch double-strength cement pipe culvert, 276 feet in length, leading from the twenty-four inch re-inforced concrete culvert at the southeast corner of the intersection of said B Street with Twenty-seventh Street to the twenty-four inch re-inforced concrete culvert crossing said B Street at a point 262 feet east from the east line of Twenty-seventh Street; also the construction of one eighteen-inch double-strength cement pipe culvert, 198 feet in length, commencing at a point 262 feet east from the southeast corner of the intersection of said B Street with Twenty-seventh Street, and running southeasterly, following the natural drain, a distance of 198 feet; also the construction across the said B Street, at a point 262 feet east from the east line of Twenty-seventh Street, of one twenty-four inch re-inforced concrete culvert and its accessories; (excepting portions of said culverts extending across and under the railway tracks of the San Diego Electric Railway Company); all as shown upon, and according to, the plans, drawings and typical cross-sections and specifications therefor contained in said Document No. 60552-1/2.

Also, the paving with asphalt pavement, laid upon a concrete base, of the roadway

of TWENTY-EIGHTH STREET, in said City, from curb line to curb line, from the north line of B Street to the north line of Beech Street, including the roadway of all intersections of said Twenty-eighth Street with all cross streets, between said points, and also the roadway of said Twenty-eighth Street leading into all alleys, between said points, (excepting such portions of the said Twenty-eighth Street and said intersections of streets, between said points, required by law to be kept in order or repair by any person or company having railroad tracks thereon), according to the specifications therefor contained in said Ordinance No. 5000, and according to, and as shown upon, the said plans, drawings and typical cross-sections contained in said Document No. 60552-1/2.

Also, as a part of said work, the construction of the following concrete curbing on the said Twenty-eighth Street, between said points, to-wit: 29.7 feet of concrete curbing in the return at the southeast corner of the intersection of said Twenty-eighth Street with A Street; 35.9 feet of concrete curbing in the return at the southwest corner of the intersection of said Twenty-eighth Street with A Street; 200 feet of concrete curbing on the east side of said Twenty-eighth Street, between A Street and B Street; 320 feet of concrete curbing on the west side of said Twenty-eighth Street, between A Street and B Street; according to the specifications therefor contained in said Ordinance No. 4860, and according to, and as shown upon, the said plans, drawings and typical cross-sections contained in said Document No. 60552-1/2.

Also, the paving with asphalt pavement, laid upon a concrete base, of the roadway of BEECH STREET, in said City, from curb line to curb line, from the east line of Twenty-eighth Street to the east line of Thirtieth Street, including the roadway of all intersections of said Beech Street with all cross streets, between said points, (excepting such portions of the said Beech Street and said intersections of streets, between said points, required by law to be kept in order or repair by any person, or company having railroad tracks thereon), according to the specifications therefor contained in said Ordinance No. 5000, and according to, and as shown upon, the said plans, drawings and typical cross-sections contained in said Document No. 60552-1/2.

Also, as a part of said work, the construction of the following concrete curbing on the said Beech Street, between said points, to-wit: 100 feet of concrete curbing on the north side of said Beech Street, between Granada Avenue and Twenty-ninth Street; 31.7 feet of concrete curbing in the return at the northwest corner of the intersection of said Beech Street with Twenty-ninth Street; 31.7 feet of concrete curbing in the return at the southeast corner of the intersection of said Beech Street with Dale Street; 200.5 feet of concrete curbing on the south side of said Beech Street, between Dale Street and Thirtieth Street; and 25.7 feet of concrete curbing in the return at the southeast corner of the intersection of said Beech Street with Thirtieth Street; according to the specifications therefor contained in said Ordinance No. 4860 of the ordinances of said City, and according to, and as shown upon, the said plans, drawings and typical cross-sections contained in said Document No. 60552-1/2.

Also, as a part of said work, the construction across the intersection of said Beech Street with Twenty-ninth Street, of two twenty-four inch re-inforced concrete culverts and their accessories, said culverts to be located at the east and west sides of said Twenty-ninth Street; also the construction ~~on the north side of Beech Street, across the intersection~~ on the northside of Beech Street, across the intersection of said Beech Street with Thirtieth Street, of one twenty-four inch re-inforced concrete culvert and its accessories; (excepting portions of said culverts extending across and under the railway tracks of the San Diego Electric Railway Company); as shown upon, and according to, the plans, drawings and typical cross-sections and specifications therefor contained in said Document No. 60552-1/2.

Also, the paving with asphalt pavement, laid upon a concrete base, of the roadway of THIRTIETH STREET, in said City, from curb line to curb line, from the north line of Beech

Street to the south line of University Avenue, including the roadway of all intersections of said Thirtieth Street with all cross streets, between said points, and also the roadway of all terminations of streets in said Thirtieth Street, between said points, and also the roadway of said Thirtieth Street leading into all alleys, between said points, (excepting such portions of the said Thirtieth Street and said intersections and terminations of streets, between said points, required by law to be kept in order or repair by any person or company having railroad tracks thereon, and also excepting that portion of said Thirtieth Street between a point 100 feet south of the south line of Olive Street and a point 169 feet north of the north line of Laurel Street, occupied by the bridge already in said Thirtieth Street), according to the specifications therefor contained in said Ordinance No. 5000, and according to, and as shown upon, the said plans, drawings and typical cross-sections contained in said Document No. 60552-1/2.

Also, as a part of said work, the construction of concrete curbing upon the said Thirtieth Street, on both sides thereof, from the north line of Beech Street to the south line of University Avenue, including the returns in all intersections of said Thirtieth Street with all cross streets, between said points, and also including the returns at all terminations of streets in said Thirtieth Street, between said points, (excepting such portions of the said Thirtieth Street and said intersections and terminations of streets, between said points, already curbed with concrete at the time of the adoption of this resolution of intention, and also excepting that portion of said Thirtieth Street, between a point 100 feet south of the south line of Olive Street and a point 169 feet north of the north line of Laurel Street), according to the specifications therefor contained in said Ordinance No. 4860, and according to, and as shown upon, the said plans, drawings and typical cross-sections contained in said Document No. 60552-1/2.

Also, as a part of said work, the construction in the said Thirtieth Street, between the north line of Beech Street and the south line of University Avenue, of the following re-inforced concrete culverts, to-wit:

One twenty-four inch re-inforced concrete culvert and its accessories, across the said Thirtieth Street, at the intersection of said Thirtieth Street with Cedar Street;

One twenty-four inch re-inforced concrete culvert and its accessories on the east side of said Thirtieth Street, at the intersection of said Thirtieth Street with Ivy Street;

Two twenty-four inch re-inforced concrete culverts and their accessories in the termination and intersection of Fern Street and Juniper Street in said Thirtieth Street, said culverts to be located at the east and west sides of said termination and intersection;

One twenty-four inch re-inforced concrete culvert and its accessories across said Thirtieth Street, at the termination of Upas Street in said Thirtieth Street, said culvert to be located at the north side of said termination.

(excepting portions of said culverts extending across and under the railway tracks of the San Diego Electric Railway Company);

All as shown upon, and according to, the plans, drawings and typical cross-sections and specifications therefor contained in said Document No. 60552-1/2.

Also, as a part of said work, the construction in the said Thirtieth Street, of the following twelve-inch cement pipes, and their accessories, to-wit:

One twelve-inch cement pipe and its accessories across the said Thirtieth Street, at a point 147 feet north of the north line of Laurel Street, to connect with the iron pipe already in;

One twelve-inch cement pipe and its accessories across the said Thirtieth Street, at a point 77 feet south of the south line of Olive Street;

One twelve-inch cement pipe and its accessories across the said Thirtieth Street, at the intersection of said Thirtieth Street with Redwood Street, to connect with the iron

pipe already in;

(Excepting portions of said cement pipes extending across and under the railway tracks of the San Diego Electric Railway Company);

All as shown upon, and according to, the plans, drawings and typical cross-sections and specifications therefor contained in said Document No. 60552-1/2.

All of said plans, drawings and typical cross-sections and specifications contained in said Document No. 60552-1/2, are hereby approved and adopted as the plans, drawings and typical cross-sections and specifications to be followed, in connection with the specifications contained in said Ordinances No. 5000 and No. 4860, in said paving of and said work upon, said Twenty-fifth Street, B Street, Twenty-eighth Street, Beech Street and Thirtieth Street, between the points hereinbefore mentioned; and by reference thereto, all said plans, drawings and typical cross-sections and specifications contained in said Document No. 60552-1/2 and said specifications contained in said Ordinances No. 5000 and No. 4860, are incorporated herein and made a part hereof.

The said Common Council hereby determined that serial bonds bearing interest at the rate of seven per cent. per annum shall be issued to represent assessments of twenty-five dollars or over for the cost of said work or improvement. Said serial bonds shall extend over a period ending nine years from the second day of January next succeeding their date, and an even annual proportion of the principal sum thereof shall be payable by coupon, on the second day of January, every year after their date, until the whole is paid, and the interest shall be payable semi-annually, by coupon, on the second days of January and July, respectively, of each year, at the rate of seven per cent. per annum on all sums unpaid, until the whole of said principal and interest are paid. Said bonds shall be issued in accordance with the provisions of an Act of the Legislature of the State of California, entitled, "An Act to Provide a System of Street Improvement Bonds to Represent Certain Assessments for the Cost of Street Work and Improvement Within Municipalities, and also for the Payment of such Bonds," approved February 27th, 1893, and of all acts supplementary thereto, or amendatory thereof. And said Common Council hereby determines that said serial bonds shall be issued to represent the expenses of said work or improvement.

That the contemplated work of improvement, hereinbefore mentioned, is in the opinion of said Common Council of more than local and ordinary public benefit, and the expense of said work and improvement is made chargeable upon the district hereinafter described, and said Common Council does hereby declare said district to be the district benefited by said work and improvement, and to be assessed to pay the costs and expenses thereof. Said district is described as follows, to-wit: All that real property in the said City of San Diego, included within the following exterior boundary lines, to-wit:

Beginning at a point on the west line of Twenty-fifth Street distant 150 feet south from the south line of D Street; thence west on a line parallel to and distant 150 feet south from the south line of D Street to a point distant 300 feet west from the west line of Twenty-fifth Street; thence north on a line parallel to and distant 300 feet west from the west line of Twenty-fifth Street to a point distant 150 feet north from the north line of B Street; thence east on a line parallel to and distant 150 feet north from the north line of B Street to a point distant 300 feet west from the west line of Twenty-eighth Street; thence north on a line parallel to and distant 300 feet west from the west line of Twenty-eighth Street to an intersection with the south line of A Street; thence northerly to a point on the north line of A Street distant 300 feet west from the west line of Twenty-eighth Street; thence north on a line parallel to and distant 300 feet west from the west line of Twenty-eighth Street to a point distant 150 feet north from the north line of Beech Street produced west; thence east on a line parallel to and distant 150 feet north from the north line of Beech Street produced west and the north line of Beech Street to a point distant 100 feet west from

the west line of Thirtieth Street; thence north on a line parallel to and distant 100 feet west from the west line of Thirtieth Street to an intersection with the south line of Juniper Street; thence northwesterly to a point on the north line of Juniper Street distant 300 feet west from the west line of Thirtieth Street; thence north on a line parallel to and distant 300 feet west from the west line of Thirtieth Street to an intersection with the south line of Park Addition; thence north on a line parallel to and distant 300 feet west from the west line of Thirtieth Street to a point distant 150 feet north from the north line of Laurel Street; thence east on a line parallel to and distant 150 feet north from the north line of Laurel Street to an intersection with the west line of Thirtieth Street; thence north along the west line of Thirtieth Street to an intersection with the north line of Nutmeg Street; thence west along the north line of Nutmeg Street to an intersection with the northeasterly line of Lilac Path; thence northwesterly along the northeasterly line of Lilac Path to an intersection with the south line of Palm Street; thence northeasterly to a point on the north line of Palm Street distant 130 feet west from the west line of Thirtieth Street; thence north on a line parallel to and distant 130 feet west from the west line of Thirtieth Street to a point distant 300 feet south of the south line of Upas Street produced east; thence west on a line parallel to and distant 300 feet south from the south line of Upas Street produced east, and the south line of Upas Street, to an intersection with the east line of the alley in block 2 of Lynhurst; thence north along the east line of said alley to an intersection with the south line of Upas Street; thence northeasterly to a point on the north line of Upas Street distant 100 feet west from the west line of Thirtieth Street; thence north on a line parallel to and distant 100 feet west from the west line of Thirtieth Street to an intersection with the south line of University Avenue; thence east along the said south line of University Avenue to a point distant 100 feet east from the east line of Thirtieth Street; thence south on a line parallel to and distant 100 feet east from the east line of Thirtieth Street to a point distant 150 feet north from the north line of Upas Street produced east; thence east on a line parallel to and distant 150 feet north from the north line of Upas Street produced east, to an intersection with the west line of Ray Street; thence southeasterly to a point on the east line of Ray Street distant 150 feet south from the south line of Myrtle Avenue; thence east on a line parallel to and distant 150 feet south from the south line of Myrtle Avenue to an intersection with the center line of the alley in block 25, Park Villas; thence south along the center line of said alley to an intersection with the north line of Upas Street; thence south to a point on the south line of Upas Street distant 130 feet east from the east line of Thirtieth Street; thence south on a line parallel to and distant 130 feet east from the east line of Thirtieth Street to an intersection with the north line of Nutmeg Street; thence west along the north line of Nutmeg Street to an intersection with the east line of Thirtieth Street; thence south along the east line of Thirtieth Street to an intersection with the northeasterly line of the ten foot Path in Block "H" of Burlingame; thence southeasterly along said northeasterly line of said ten-foot path to an intersection with the northerly line of lot 15, block "H", Burlingame; thence easterly along the northerly line of said lot 15 to an intersection with the westerly line of San Marcos Avenue; thence southerly along the westerly line of said San Marcos Avenue to an intersection with the northerly line of Kalmia Street; thence southeasterly to the northeast corner of lot 5, block "A", of Burlingame; thence south along the division line between lot 5, and lot 6, Block "A", of Burlingame, to an intersection with the southerly line of Burlingame; thence southerly to a point on the north line of Block 8, Watkins and Biddle's Subdivision, distant 300 feet east from the east line of Thirtieth Street; thence south on a line parallel to and distant 300 feet east from the east line of Thirtieth Street to an intersection with the north line of Juniper Street; thence south to a point on the south line of Juniper Street, distant 300 feet east from the east line of Fern Street; thence south on a line par-

allell to and distant 300 feet east from the east line of Fern Street to a point distant 150 feet south from the south line of Juniper Street; thence west on a line parallel to and distant 150 feet south from the south line of Juniper Street to an intersection with the east line of Seaman & Choate's Addition; thence southerly along the east line of Seaman & Choate's Addition; (being a subdivision of the southwest quarter of Pueblo Lot 1138), and south^{-erly} along the east line of Seaman & Choate's Addition, (being a subdivision of the northwest quarter of Pueblo Lot 1141), to an intersection with the north line of South Park Addition; thence east along the north line of said South Park Addition to a point distant 100 feet east from the east line of Thirtieth Street; thence south on a line parallel to and distant 100 feet east from the east line of Thirtieth Street to a point distant 150 feet south from the south line of Beech Street; thence west on a line parallel to and distant 150 feet south from the south line of Beech Street to a point distant 100 feet east from the east line of Twenty-eighth Street; thence south on a line parallel to and distant 100 feet east from the east line of Twenty-eighth Street to an intersection with the north line of A Street; thence southeasterly to a point on the south line of A Street distant 150 feet east from the east line of Twenty-eighth Street; thence south on a line parallel to and distant 150 feet east from the east line of Twenty-eighth Street to a point distant 150 feet south from the south line of B Street; thence west on a line parallel to and distant 150 feet south from the south line of B Street to a point distant 275 feet west from the west line of Twenty-sixth Street; thence south on a line parallel to and distant 275 feet west from the west line of Twenty-sixth Street to an intersection with the north line of D Street; thence southwesterly to a point on the south line of D Street distant 130 feet east from the east line of Twenty-fifth Street; thence south on a line parallel to and distant 130 feet east from the east line of Twenty-fifth Street to a point distant 150 feet south from the south line of D Street; thence west on a line parallel to and distant 150 feet south from the south line of D Street, to the point or place of beginning; excepting therefrom all public streets, roads, alleys, avenues and highways.

Said Park Addition to San Diego being subdivision of the northwest quarter of Pueblo Lot 1138, according to the official map thereof No. 236, on file in the office of the County Recorder of San Diego County, California.

Said Lynhurst being according to the official map thereof No. 1262, on file in said County Recorder's Office.

Said Park Villas being according to the official map thereof, No. 438, on file in said County Recorder's office.

Said Burlingame being according to the official map thereof, No. 1402, on file in said County Recorder's Office.

Said Watkins & Biddle's Addition to San Diego being according to the official map thereof No. 258, on file in said County Recorder's office.

Said Seaman & Choate's Addition being a subdivision of the southwest quarter of Pueblo Lot 1138, being according to the official map thereof No. 631, on file in said County Recorder's office.

Said Seaman & Choate's Subdivision of the northwest quarter of Pueblo Lot 1141, being according to the official map thereof No. 264, on file in said County Recorder's office.

Said South Park Addition, formerly known as Park Addition, being a subdivision of the south one-half of Pueblo Lot 1141, being according to the official map thereof No. 623, on file in said County Recorder's office.

That the EVENING TRIBUNE, a daily newspaper published and circulated, and of general circulation, in the said City of San Diego, be and it is hereby designated as the newspaper in which this Resolution of Intention shall be published for two days, and the notice of the passage thereof shall be published for six days in the manner and by the persons required by law.

That the Clerk of the said City of San Diego be and he is hereby directed to post this Resolution of Intention conspicuously for two days on or near the chamber door of the said Common Council, and to cause the same to be published by two insertions in said daily newspaper in the manner required by law.

That the Street Superintendent of the said City of San Diego shall thereupon cause to be conspicuously posted along the line of the said contemplated work, above described, notices of the passage of this resolution, in the manner and in the form required by law and shall also cause a notice similar in substance to be published for six days in said daily newspaper in the manner required by law.

Passed and adopted by the said Common Council of the said City of San Diego, California, this 28th day of April, 1913, by the following vote, to-wit:

AYES---COUNCILMEN Adams, Fay and Dodson.

NOES---NONE.

ABSENT-COUNCILMEN Sehon and Woods.

A. E. Dodson,

President of the Common Council of the City of
San Diego, California.

I HEREBY CERTIFY that the above and foregoing Resolution of Intention was passed by the Common Council of the said City of San Diego, at the time and by the vote above stated.

Allen H. Wright,

City Clerk of the City of San Diego, California, and Ex-Officio
Clerk of the Common Council of the City of San Diego.

(SEAL)

By W. E. Bartlett Deputy.

I HEREBY CERTIFY that the above and foregoing is a full, true and correct copy of Resolution No. 13721 of the resolutions of the City of San Diego, California, as adopted by the Common Council of said City of San Diego, on the 28th day of April, 1913.

Allen H. Wright,

City Clerk of the City of San Diego, California.

By Y. A. Jacques Deputy.

RESOLUTION OF INTENTION NO. 13722.

H Street.

BE IT RESOLVED, that it is the intention of the Common Council of the City of San Diego, California, to order the following street work to be done, to-wit:

The grading, to the official grade thereof, of H Street, in said City of San Diego, for the entire width of said street, from property line to property line, from the east line of 25th Street to the east line of Pascoe Street, including the entire width and length of the intersections of said H Street with all cross streets, between said points, (excepting the intersections of said H Street with 26th Street, 28th Street and 30th Street, also excepting portions of the said H Street, particularly described as follows, to-wit: Commencing at the southwest corner of the intersection of H Street with 28th Street; thence running northerly along the west line of 28th Street a distance of 29 feet; thence running southwesterly to a point on the south line of H Street, distant 120 feet westerly from the west line of 28th Street; thence running easterly along the south line of H Street a distance of 120 feet to the point or place of beginning; also, commencing at the northwest corner of the intersection of H Street with 28th Street; thence running southerly along the west line of 28th Street a distance of 29 feet; thence running northwesterly to a point on the north line of H Street, distant 120 feet westerly from the west line of 28th Street; thence running easterly along the north line of H Street a distance of 120 feet to the point or place of beginning; also, commencing at the northeast corner of the intersection of H Street with 28th

Street; thence running easterly along the north line of H Street a distance of 100 feet; thence southerly a distance of 4.67 feet; thence southwesterly to a point on the east line of 28th Street, distant 29 feet southerly from the northeast corner of the intersection of said H Street with 28th Street; thence northerly along the east line of 28th Street a distance of 29 feet to the point or place of beginning; also, commencing at the southeast corner of the intersection of H Street with 28th Street; thence easterly along the south line of H Street a distance of 100 feet; thence northerly a distance of 4.67 feet; thence northwesterly to a point on the east line of 28th Street, distant 29 feet northerly from the southeast corner of the intersection of H Street with 28th Street; thence southerly along the east line of 28th Street a distance of 29 feet to the point or place of beginning; also excepting a portion of said H Street, 40 feet wide in the center of said H Street, from a point 432.6 feet east from the east line of 33rd Street to a point 495.4 feet east from the east line of 33rd Street, to be occupied by the re-inforced concrete bridge hereinafter referred to; also excepting portions of said H Street, described as follows, to-wit: Commencing at a point on the north line of H Street, distant 392.6 feet easterly from the east line of 33rd Street; thence easterly along the north line of H Street a distance of 240.7 feet; thence southwesterly to a point 515.4 feet easterly from the east line of 33rd Street, said point being distant 10 feet southerly from the northerly line of H Street; thence westerly on a line parallel to and distant 10 feet southerly from the northerly line of H Street, a distance of 92.8 feet; thence northwesterly to the point or place of beginning; also, commencing at a point on the south line of H Street distant 629.3 feet easterly from the east line of 33rd Street; thence northwesterly to a point distant 475.4 feet easterly from the east line of 33rd Street, said point being distant 10 feet northerly from the southerly line of H Street; thence westerly on a line parallel to and distant 10 feet northerly from the southerly line of H Street, a distance of 92.8 feet; thence southwesterly to a point on the south line of H Street distant 352.6 feet east of the east line of 33rd Street; thence easterly along the southerly line of H Street to the point or place of beginning; all as shown upon the plans, drawings and typical cross-sections contained in Document No. 60461 hereinafter referred to), according to the specifications therefor contained in Ordinance No. 3510 of the ordinances of said City, and according to, and as shown upon, the plans, drawings and typical cross-sections contained in Document No. 60461, on file in the office of the City Clerk of said City, and copies of which are on file in the office of the City Engineer of said City.

Also, as a part of said work, the construction of a re-inforced concrete bridge, 42 feet wide and 73 feet long, together with the wing walls, gravity walls, toe-walls, abutments, and all other accessories thereto, across the intersection of said H Street with 28th Street; the center line of said bridge to be constructed on the center line of said H Street. That said bridge shall be constructed of the materials, and in the manner as shown upon, and according to, the plans, drawings and typical cross-sections and specifications therefor contained in said Document No. 60461.

Also, as a part of said work, the construction of a re-inforced concrete bridge, 62.8 feet long and 40 feet wide, together with the wing walls, gravity walls, toe walls, abutments, and all other accessories thereto, in said H Street, across the Chollas Creek, from a point 432.6 feet east from the east line of 33rd Street to a point 495.4 feet east from the east line of 33rd Street; the center line of said bridge to be constructed on the center line of said H Street. That said bridge shall be constructed of the materials, and in the manner as shown upon, and according to, the plans, drawings and typical cross-sections and specifications therefor contained in said Document No. 60461.

Also, as a part of said work, the construction on the north side of said H Street, between the east line of 28th Street and a point 100 feet east from the east line of 28th Street, of a cement concrete sidewalk, four feet in width, and a cement concrete stairway,

said cement concrete stairway to be located at the easterly end of said sidewalk; also the construction of a concrete step at the westerly end of said sidewalk; also the construction on the north side of said H Street, from the east line of 28th Street to a point 100 feet east from the east line of 28th Street, of a cement concrete retaining wall; said step, stairway, sidewalk and retaining wall to lead from 28th Street up to the finished grade of H Street; all as shown upon, and according to, the plans, drawings and typical cross-sections and specifications therefor contained in said Document No. 60461.

Also, as a part of said work, the construction on the south side of said H Street, between the east line of 28th Street and a point 100 feet east from the east line of 28th Street, of a cement concrete sidewalk, four feet in width, and a cement concrete stairway, said cement concrete stairway to be located at the westerly end of said sidewalk; also the construction on the south side of said H Street, from the east line of 28th Street to a point 100 feet east from the east line of 28th Street, of a cement concrete retaining wall; said stairway, sidewalk and retaining wall to lead from 28th Street up to the finished grade of said H Street; all as shown upon, and according to, the plans, drawings and typical cross-sections and specifications therefor contained in said Document No. 60461.

Also, as a part of said work, the construction of the following cement pipe culverts in the said H Street, between the east line of 25th Street and the east line of Pascoe Street, to-wit:

The construction across the said H Street, at a point 320 feet east from the east line of 25th Street, of one twenty-four inch double-strength cement pipe culvert and its accessories, also two cement concrete catch-basins, and two twelve-inch cement pipes leading from said catch-basins into said culvert.

The construction diagonally across the intersection of said H Street with 27th Street, of one twenty-four inch double-strength cement pipe culvert and its accessories, also two cement concrete catch-basins, and two twelve-inch cement pipes leading from said catch-basins into said culvert.

The construction across the said H Street, at the westerly side of 28th Street, of one thirty-inch double-strength cement pipe culvert and its accessories, also two cement concrete catch-basins and two twelve-inch cement pipes leading from said catch-basins into said culvert.

The construction across the said H Street, at a point 96 feet east of the northeast corner of the intersection of said H Street with 29th Street, of one thirty-inch double-strength cement pipe culvert and its accessories, also two cement concrete catch-basins in the intersection of said H Street with 29th Street, and two twelve-inch single-strength cement pipe culverts leading from said catch-basins into said Thirty-inch cement pipe culvert.

The construction across the said H Street of one sixteen-inch single-strength cement pipe culvert and its accessories, said culvert commencing in 32nd Street in McLaren's H Street Addition, and running diagonally across said H Street to a point 33 feet east of the southeast corner of the intersection of said H Street with 32nd Street in said McLaren's H Street Addition; also the construction of two cement concrete catch-basins, and two twelve-inch cement pipes leading from said catch-basins into said culvert.

The construction across the said H Street, at the westerly side of 33rd Street, of one fourteen-inch single-strength cement pipe culvert and its accessories, also two cement concrete catch-basins leading into said culvert.

The construction across the said H Street at a point 510.4 feet east from the east line of 33rd Street, of one sixteen-inch single-strength cement pipe culvert and its accessories, also two cement concrete catch-basins, and two twelve-inch cement pipes leading from said catch-basins into said culvert.

All of said culverts to be constructed of the materials, and in the manner as shown

upon, and according to, the plans, drawings and typical cross-sections and specifications therefor contained in said Document No. 60461.

All of said plans, drawings and typical cross-sections and specifications contained in said Document No. 60461, are hereby approved and adopted as the plans, drawings and typical cross-sections and specifications to be followed, in connection with the specifications contained in said Ordinance No. 3510, in said grading of, and said work upon, said H Street and said intersections of streets, between said points; and by reference thereto, all said plans, drawings and typical cross-sections and specifications contained in said Document No. 60461, and said specifications contained in said Ordinance No. 3510, are incorporated herein and made a part hereof.

The said Common Council hereby determines that serial bonds bearing interest at the rate of seven per cent. per annum shall be issued to represent assessments of twenty-five dollars or over for the cost of said work or improvement. Said serial bonds shall extend over a period ending nine years from the second day of January next succeeding their date, and an even annual proportion of the principal sum thereof shall be payable by coupon, on the second day of January, every year after their date, until the whole is paid, and the interest shall be payable semi-annually, by coupon, on the second days of January and July, respectively, of each year, at the rate of seven per cent. per annum on all sums unpaid, until the whole of said principal and interest are paid. Said bonds shall be issued in accordance with the provisions of an Act of the Legislature of the State of California, entitled, "An Act to Provide a System of Street Improvement Bonds to Represent Certain Assessments for the Cost of Street Work and Improvement Within Municipalities, and also for the Payment of such Bonds," approved February 27th, 1893, and of all acts supplementary thereto, or amendatory thereof. And said Common Council hereby determines that said serial bonds shall be issued to represent the expenses of said work or improvement.

That the contemplated work of improvement, hereinbefore mentioned, is in the opinion of said Common Council of more than local and ordinary public benefit, and the expense of said work and improvement is made chargeable upon the district hereinafter described, and said Common Council does hereby declare said district to be the district benefited by said work and improvement, and to be assessed to pay the costs and expenses thereof. Said district is described as follows, to-wit: All that real property in the said City of San Diego, included within the following exterior boundary lines, to-wit:

Beginning at a point on the east line of 25th Street distant 150 feet north of the north line of H Street; thence east on a line parallel to and distant 150 feet north from the north line of H Street to an intersection of the east line of 32nd Street with the south line of the alley in block 128 of Choate's Addition; thence east along the south line of said alley in said block 128, to an intersection with the west line of 33rd Street; thence easterly to the northwest corner of lot 1, block 1, The Dells Park; thence east along the south line of the alley lying north of said block 1 to an intersection with the southeasterly line of the alley lying northwesterly of block 1, The Dells Park; thence southeasterly along the division line between lot 53, said block 1, and lots 46, 47, 48, 49, 50, 51 and 52 of said block 1, to an intersection with the west line of Merritt Street; thence easterly to the most westerly corner of lot 22, block 4, The Dells Park; thence east along the south line of said block 4 to an intersection with the east line of Pascoe Street; thence south along the east line of Pascoe Street to a point distant 150 feet south of the south line of H Street; thence west on a line parallel to and distant 150 feet south of the south line of H Street to an intersection with the east line of Merritt Street; thence northwesterly to an intersection of the west line of Merritt Street with the center line of the alley in block 5, The Dells Park; thence west along the center line of the alley in said block 5, and west along the center line of the alley through blocks 3 and 2 of McLaren's H Street Addition, to an intersection

with the east line of 32nd Street in McLaren's H Street Addition; thence southwesterly to a point on the west line of 32nd Street in McLaren's H Street Addition distant 150 feet south of the south line of H Street; thence west on a line parallel to, and distant 150 feet south from the south line of H Street to an intersection with the east line of 25th Street; thence north along the east line of 25th Street to the point or place of beginning; excepting therefrom all public streets, roads, alleys, avenues and highways.

Said Choate's Addition being according to the official map thereof, No. 167, on file in the office of the County Recorder of San Diego County, California.

Said The Dells Park being a subdivision of a portion of Pueblo Lots 1151 and 1152, according to the official map thereof, No. 1172, on file in said County Recorder's office.

Said McLaren's H Street Addition to San Diego being according to the official map thereof, No. 291, on file in said County Recorder's office.

That THE EVENING TRIBUNE, a daily newspaper published and circulated, and of general circulation, in the said City of San Diego, be and it is hereby designated as the newspaper in which this Resolution of Intention shall be published for two days, and the notice of the passage thereof shall be published for six days in the manner and by the persons required by law.

That the Clerk of the said City of San Diego be and he is hereby directed to post this Resolution of Intention conspicuously for two days on or near the chamber door of the said Common Council, and to cause the same to be published by two insertions in said daily newspaper in the manner required by law.

That the Street Superintendent of the said City of San Diego shall thereupon cause to be conspicuously posted along the line of the said contemplated work, above described, notices of the passage of this resolution, in the manner and in the form required by law and shall also cause a notice similar in substance to be published for six days in said daily newspaper in the manner required by law.

Passed and adopted by the said Common Council of the said City of San Diego, California, this 28th day of April, 1913, by the following vote, to-wit:

AYES---COUNCILMEN Adams, Fay and Dodson.

NOES---NONE.

ABSENT-COUNCILMEN Sehon and Woods.

A. E. Dodson,

President of the Common Council of the City of
San Diego, California.

I HEREBY CERTIFY that the above and foregoing Resolution of Intention was passed by the Common Council of the said City of San Diego, at the time and by the vote above stated.

Allen H. Wright,

City Clerk of the City of San Diego, California, and Ex-Officio
Clerk of the Common Council of the City of San Diego.

(SEAL)

By W. E. Bartlett Deputy.

I HEREBY CERTIFY that the above and foregoing is a full, true and correct copy of Resolution No. 13722 of the resolutions of the City of San Diego, California, as adopted by the Common Council of said City on the 28th day of April, 1913.

Allen H. Wright,

City Clerk of the City of San Diego, California.

By Y. A. Jacques Deputy.

RESOLUTION OF INTENTION NO. 13723.

Spruce Street and Front Street.

RESOLVED, that it is the intention of the Common Council of the City of San Diego,

California, to change the grades of SPRUCE STREET, between the west line of Front Street and a point 160 feet west from the west line of Front Street; and of the west line of FRONT STREET, between the south line of Spruce Street and the north line of Redwood Street, in the City of San Diego, California, as follows, to-wit:

SPRUCE STREET.

At the southwest corner of the intersection of Spruce Street with Front Street, change the grade elevation from 231.50 feet to 232.00 feet.

At a point on the south line of Spruce Street 160 feet west from the last named point, establish the grade elevation at 218.13 feet.

At the northwest corner of the intersection of Spruce Street with Front Street, the grade elevation to remain at 232.00 feet.

At a point on the north line of Spruce Street 160 feet west from the last named point, establish the grade elevation at 216.75 feet.

FRONT STREET.

At the southwest corner of the intersection of Front Street with Spruce Street, change the grade elevation from 231.50 feet to 232.00 feet.

At the northwest corner of the intersection of Front Street with Redwood Street, change the grade elevation from 229.5 feet to 230.00 feet.

And the grades of said Spruce Street and Front Street, between the points hereinbefore mentioned, shall have a uniform ascent and descent, and the center line of said streets shall have an average elevation of the opposite curb grades.

All of said grade elevations to be above the datum line of levels, as fixed by Ordinance No. 3950 of the ordinances of said City.

And said Common Council hereby elects to proceed, in making said changes of grades, under the provisions of the "Change of Grade Act of 1909."

That THE EVENING TRIBUNE, a daily newspaper published and circulated, and of general circulation, in the said City of San Diego, be, and it is hereby designated as the newspaper in which this Resolution of Intention shall be published for two days, and the notice of the passage thereof shall be published for six days in the manner and by the persons required by law.

That the Clerk of the said City of San Diego be, and he is hereby directed to post this Resolution of Intention conspicuously for two days on or near the chamber door of the said Common Council, and to cause the same to be published by two insertions in said daily newspaper in the manner required by law.

That the Street Superintendent of the City of San Diego shall thereupon cause to be conspicuously posted along the street designated in this Resolution of Intention where said change or modification of grade is proposed to be made, at not more than one hundred feet in distance apart, but not less than three in all, notices of the passage of this Resolution of Intention, in the manner and in the form required by law, and shall also cause a notice similar in substance to be published for six days in said daily newspaper in the manner required by law.

Passed and adopted by the said Common Council of the said City of San Diego, California, this 28th day of April, 1913, by the following vote, to-wit:

AYES---COUNCILMEN Adams, Fay and Dodson.

NOES---NONE.

ABSENT-COUNCILMEN Sehon and Woods.

A. E. Dodson,

President of the Common Council of the City of
San Diego, California.

I HEREBY CERTIFY that the above and foregoing Resolution of Intention was passed by the Common Council of the said City of San Diego, at the time and by the vote above stated.

Allen H. Wright,
City Clerk of the City of San Diego, California, and Ex-Officio
Clerk of the Common Council of the said City of San Diego.
(SEAL) By W. E. Bartlett Deputy.

I HEREBY CERTIFY that the above and foregoing is a full, true and correct copy of Resolution No. 13723 of the resolutions of the City of San Diego, California, as adopted by the Common Council of said City on the 28th day of April, 1913.

Allen H. Wright,
City Clerk of the City of San Diego, California.
By Y. A. Jacques Deputy.

RESOLUTION OF INTENTION NO. 13724.
San Dionicio Street.

BE IT RESOLVED By the Common Council of the City of San Diego, California, that the public interest and convenience of said City require the closing up of that portion of San Dionicio Street, in La Playa, in the City of San Diego, California, hereinafter mentioned, and,

BE IT FURTHER RESOLVED, that it is the intention of said Common Council to order the closing up of that portion of said San Dionicio Street, in La Playa, in said City of San Diego, described as follows, to-wit:

Beginning at the northeasterly corner of block 162, of La Playa; thence southerly along the easterly line of block 162, of La Playa, to the southeasterly corner of said block 162; thence easterly along the northerly line of Perry Street produced easterly, a distance of 3.92 feet, more or less, to the westerly line of Rosecrans Street; thence northeasterly along the northwesterly line of Rosecrans Street to the intersection of the northwesterly line of Rosecrans Street with the southeasterly line of San Dionicio Street; thence northerly along the southeasterly line of San Dionicio Street to an intersection with the southerly line of Qualtrough Street; thence westerly along the southerly line of Qualtrough Street to the point or place of beginning.

That it is not deemed necessary that any land be taken therefor.

That the exterior boundaries of the district of lands in said City to be affected by said work and improvement, and to be assessed to pay the damages, costs and expenses thereof, are described as follows, to-wit:

Beginning at the northeasterly corner of block 162, of La Playa; thence northwesterly along the northerly line of said block 162, to the center line of said block 162; thence southwesterly along the center line of said block 162 to the southerly line of said block 162; thence southeasterly along the southerly line of said block 162 to the southeast corner of said block 162; thence northeasterly along the easterly line of said block 162, to the point or place of beginning; excepting therefrom all public streets, roads, alleys, avenues and highways.

That THE EVENING TRIBUNE, a daily newspaper published and circulated, and of general circulation, in the said City of San Diego, be and it is hereby designated as the newspaper in which the Street Superintendent of said City shall cause to be published, in the manner and form required by law, notice of the passage of this Resolution of Intention, and the said Street Superintendent is hereby directed to cause notices of the passage of this resolution to be posted in the manner and form required by law, and to cause a notice similar in substance to be published in said newspaper for a period of ten days in the manner required by law.

Passed and adopted by the said Common Council of the said City of San Diego, California, this 28th day of April, 1913, by the following vote, to-wit:

AYES---COUNCILMEN Adams, Fay and Dodson.

NOES---NONE.

ABSENT-COUNCILMEN Sehon and Woods.

A. E. Dodson,

President of the Common Council of the City of
San Diego, California.

I HEREBY CERTIFY that the above and foregoing Resolution of Intention was passed by the Common Council of the said City of San Diego, at the time and by the vote above stated.

Allen H. Wright,

City Clerk of the City of San Diego, California, and Ex-Officio
Clerk of the Common Council of the said City of San Diego.

(SEAL)

By W. E. Bartlett Deputy.

I HEREBY CERTIFY that the above and foregoing is a full, true and correct copy of Resolution No. 13724 of the resolutions of the City of San Diego, California, as adopted by the Common Council of the said City on the 28th day of April, 1913.

Allen H. Wright,

City Clerk of the City of San Diego, California.

By Y. A. Jacques Deputy.

RESOLUTION ORDERING WORK NO. 13725.

Arizona Street.

RESOLVED, By the Common Council of the City of San Diego, California, that the public interest and convenience of said City require that the street work hereinafter described be done, and therefore the said Common Council hereby orders the following street work to be done, to-wit:

The grading, and paving with decomposed granite, to the official grade thereof, of the roadway of Arizona Street, in said City, from curb line to curb line, from the south line of El Cajon Avenue to the south line of Lincoln Avenue, including the roadway of all intersections of said Arizona Street with all cross streets, between said points, according to the specifications therefor contained in Ordinance No. 4400 of the ordinances of said City, and according to, and as shown upon, the plans, drawings and typical cross-sections contained in Document No. 58114, on file in the office of the City Clerk of said City, and copies of which are on file in the office of the City Engineer of said City.

Also, as a part of said work, the grading to the official grade thereof, of said Arizona Street, on both sides thereof, between the curb line of said street and the property line, from the south line of El Cajon Avenue to the south line of Lincoln Avenue, including the returns in all intersections of said Arizona Street with all cross streets, between said points, according to the specifications therefor contained in Ordinance No. 3510 of the ordinances of said City, and according to, and as shown upon, said plans, drawings and typical cross-sections contained in said Document No. 58114.

Also, as a part of said work, the construction of cement concrete sidewalks and cement concrete curbing on both sides of the said Arizona Street, from the south line of El Cajon Avenue to the south line of Lincoln Avenue, including the returns in all intersections of said Arizona Street with all cross streets, between said points, according to the specifications therefor contained in Ordinance No. 4950 of the ordinances of said City, and according to, and as shown upon, the plans, drawings and typical cross-sections contained in said Document No. 58114.

All of said plans, drawings and typical cross-sections contained in said Document No. 58114, and said specifications contained in said Ordinances No. 4400, No. 3510 and No. 4860, are, by reference thereto, incorporated herein and made a part hereof.

The costs and expenses of said work and improvement are to be assessed upon the district which is more particularly described in Resolution of Intention No. 13016, on file in the office of the City Clerk of said City.

For further particulars, and a description of said assessment district, reference is hereby made to said Resolution of Intention No. 13016.

The said Common Council determined that serial bonds bearing interest at the rate of seven per cent. per annum shall be issued to represent assessments of twenty-five dollars or over for the cost of said work or improvement. Said serial bonds shall extend over a period ending nine year from the second day of January next succeeding their date, and an even annual proportion of the principal sum thereof shall be payable by coupon, on the second day of January, every year after their date, until the whole is paid, and the interest shall be payable semi-annually, by coupon, on the second days of January and July, respectively, of each year, at the rate of seven per cent. per annum on all sums unpaid, until the whole of said principal and interest are paid. Said bonds shall be issued in accordance with the provisions of an Act of the Legislature of the State of California, entitled, "An Act to Provide a System of Street Improvement Bonds to Represent Certain Assessments for the Cost of Street Work and Improvement Within Municipalities, and also for the Payment of such Bonds," approved February 27th, 1893, and of all acts supplementary thereto, or amendatory thereof. And said Common Council determined that said serial bonds shall be issued to represent the expenses of said work or improvement.

The EVENING TRIBUNE, a daily newspaper published and circulated and of general circulation in said City of San Diego, is hereby designated as the newspaper in which this Resolution Ordering Work, and the notice of said work inviting sealed proposals for doing the same, shall be published, in the manner and form and by the persons required by law.

The Clerk of the said City of San Diego is hereby directed to post conspicuously for five days, on or near the chamber door of the said Common Council, in the manner and form required by law, a notice with specifications inviting sealed proposals or bids for doing said work; and said Clerk is hereby directed to publish, for two days in said newspaper in the manner and form required by law, a notice of said work, inviting sealed proposals or bids for doing the said work, and referring to the specifications posted or on file. Said notice shall require either a certified check or bond, as prescribed by law, for an amount not less than ten per cent. of the aggregate of the proposal.

Said Clerk of the said city of San Diego is also directed to publish for two days in said newspaper, in the manner required by law, this resolution ordering work.

Passed and adopted by the Common Council of the said City of San Diego, California, this 28th day of April, 1913, by the following vote, to-wit:

AYES---COUNCILMEN Adams, Fay and Dodson.

NOES---NONE.

ABSENT-COUNCILMEN Sehon and Woods.

A. E. Dodson,

President of the Common Council of the City of
San Diego, California.

I HEREBY CERTIFY that the above and foregoing Resolution Ordering Work was passed by the Common Council of the said City of San Diego, at the time and by the vote, above stated.

Allen H. Wright,

City Clerk of the City of San Diego, California, and Ex-Officio
Clerk of the Common Council of the said City of San Diego.

(SEAL)

By W. E. Bartlett Deputy.

I HEREBY CERTIFY that the above and foregoing is a full, true and correct copy of Resolution No. 13725 of the resolutions of the City of San Diego, California, as adopted by the Common Council of said City on the 28th day of April, 1913.

Allen H. Wright,

City Clerk of the City of San Diego, California.

By Y. A. Jacques Deputy.

RESOLUTION ORDERING WORK NO. 13726.

Oregon Street.

RESOLVED By the Common Council of the City of San Diego, California, that the public interest and convenience of said City require that the street work hereinafter described be done, and therefore the said Common Council hereby orders the following street work to be done, to-wit:

The grading, and paving with decomposed granite, to the official grade thereof, of the roadway of Oregon Street, in said City, from curb line to curb line, from the north line of University Avenue to the south line of Adams Avenue, also that portion of the roadway of said Oregon Street leading into all alleys, between said points, including the roadway of all intersections of said Oregon Street with all cross streets, between said points, and including the roadway of the termination of Howard Avenue in said Oregon Street, (excepting the intersection of said Oregon Street with El Cajon Avenue), according to the specifications therefor contained in Ordinance No. 4400 of the ordinances of said City, and according to, and as shown upon, the plans, drawings and typical cross-sections contained in Document No. 58343, on file in the office of the City Clerk of said City, and copies of which are on file in the office of the City Engineer of said City.

Also, as a part of said work, the grading to the official grade thereof, of said Oregon Street, on both sides thereof, between the curb line of said street and the property line, from the north line of University Avenue to the south line of Adams Avenue, including the returns in all intersections of said Oregon Street with all cross streets, between said points, (excepting the intersection of said Oregon Street with El Cajon Avenue, and also excepting a portion of said Oregon Street, between said points, particularly described as follows, to-wit: Commencing at the northeast corner of the intersection of said Oregon Street with Polk Avenue; thence running northerly along the east line of said Oregon Street a distance of 680 feet to a point; thence running southwesterly a distance of 82.97 feet to a point, said point being distant 22 feet west from the east line of Oregon Street and 600 feet north from the north line of Polk Avenue; thence running southerly a distance of 600 feet to a point, said point being distant 22 feet from the east line of Oregon Street; thence running easterly a distance of 22 feet to the point or place of beginning; also excepting a portion of the return at the northeast corner of the intersection of said Oregon Street with Polk Avenue, 22 feet by 22 feet; all as shown upon said plans, drawings and typical cross-sections contained in said Document No. 58343); according to the specifications therefor contained in Ordinance No. 3510 of the ordinances of said City, and according to, and as shown upon, the said plans, drawings and typical cross-sections contained in said Document No. 58343.

And also, as a part of said work, the construction of cement concrete curbing on both sides of the said Oregon Street, from the north line of University Avenue to the south line of Adams Avenue, including the returns in all intersections of said Oregon Street with all cross streets, between said points, and also including the returns at the termination of Howard Avenue in said Oregon Street, (excepting the intersection of said Oregon Street with El Cajon Avenue), according to the specifications therefor contained in Ordinance No. 4860 of the ordinances of said City, and according to, and as shown upon, the said plans,

drawings and typical cross-sections contained in said Document No. 58343.

All of said plans, drawings and typical cross-sections contained in said Document No. 58343, and said specifications contained in said ordinances No. 4400, No. 3510 and No. 4860, are, by reference thereto, incorporated herein and made a part hereof.

The costs and expenses of said work and improvement are to be assessed upon the district which is more particularly described in Resolution of Intention No. 13101, on file in the office of the City Clerk of said City.

For further particulars, and a description of said assessment district, reference is hereby made to said Resolution of Intention No. 13101.

The said Common Council determined that serial bonds bearing interest at the rate of seven per cent. per annum shall be issued to represent assessments of twenty-five dollars or over for the cost of said work or improvement. Said serial bonds shall extend over a period ending nine years from the second day of January next succeeding their date, and an even annual proportion of the principal sum thereof shall be payable by coupon, on the second day of January, every year after their date, until the whole is paid, and the interest shall be payable semi-annually, by coupon, on the second day of January and July, respectively, of each year, at the rate of seven per cent. per annum on all sums unpaid, until the whole of said principal and interest are paid. Said bonds shall be issued in accordance with the provisions of an Act of the Legislature of the State of California, entitled, "An Act to Provide a System of Street Improvement Bonds to Represent Certain Assessments for the Cost of Street Work and Improvement Within Municipalities, and also for the Payment of such Bonds," approved February 27th, 1893, and of all acts supplementary thereto, or amendatory thereof. And said Common Council determined that said serial bonds shall be issued to represent the expenses of said work or improvement.

The EVENING TRIBUNE, a daily newspaper published and circulated and of general circulation in said City of San Diego, is hereby designated as the newspaper in which this Resolution Ordering Work, and the notice of said work inviting sealed proposals for doing the same, shall be published, in the manner and form, and by the persons required by law.

The Clerk of the said City of San Diego is hereby directed to post conspicuously for five days, on or near the chamber door of the said Common Council, in the manner and form required by law, a notice with specifications inviting sealed proposals or bids for doing said work; and said Clerk is hereby directed to publish, for two days in said newspaper in the manner and form required by law, a notice of said work, inviting sealed proposals or bids for doing the said work, and referring to the specifications posted or on file. Said notice shall require either a certified check or bond, as prescribed by law, for an amount not less than ten per cent. of the aggregate of the proposal.

Said Clerk of the said city of San Diego is also directed to publish for two days in said newspaper, in the manner required by law, this resolution ordering work.

Passed and adopted by the Common Council of the said City of San Diego, California, this 28th day of April, 1913, by the following vote, to-wit:

AYES---COUNCILMEN Adams, Fay and Dodson.

NOES---NONE.

ABSENT-COUNCILMEN Sehon and Woods.

A. E. Dodson,

President of the Common Council of the City of
San Diego, California.

I HEREBY CERTIFY that the above and foregoing Resolution Ordering Work was passed by the Common Council of the said City of San Diego, at the time and by the vote, above stated.

Allen H. Wright,

City Clerk of the City of San Diego, California, and Ex-Officio

Clerk of the Common Council of the said City of San Diego.

(SEAL)

By W. E. Bartlett Deputy.

I HEREBY CERTIFY that the above and foregoing is a full, true and correct copy of Resolution No. 13726 of the resolutions of the City of San Diego, California, as adopted by the Common Council of the said City on the 28th day of April, 1913.

Allen H. Wright,

City Clerk of the City of San Diego, California.

By J. A. Jacques Deputy.

RESOLUTION ORDERING WORK NO. 13727.

Kansas Street.

RESOLVED By the Common Council of the City of San Diego, California, that the public interest and convenience of said City require that the street work hereinafter described be done, and therefore the said Common Council hereby orders the following street work to be done, to-wit:

The grading, and paving with decomposed granite, to the official grade thereof, of the roadway of Kansas Street, in said City, from curb line to curb line, from the north line of El Cajon Avenue to the south line of Adams Avenue, and also that portion of the roadway leading into all alleys, between said points, including the roadway of all intersections of said Kansas Street with all cross streets, between said points, according to the specifications therefor contained in Ordinance No. 4400 of the ordinances of said City, and according to, and as shown upon, the plans, drawings and typical cross-sections contained in Document No. 59852, on file in the office of the City Clerk of said City, and copies of which are on file in the office of the City Engineer of said City.

Also, as a part of said work, the grading to the official grade thereof, of said Kansas Street, on both sides thereof, between the curb line of said street and the property line, from the north line of El Cajon Avenue to the south line of Adams Avenue, including the returns in all intersections of said Kansas Street with all cross streets, between said points, according to the specifications therefor contained in Ordinance No. 3510 of the ordinances of said City, and according to, and as shown upon, said plans, drawings and typical cross-sections contained in said Document No. 59852.

And also, as a part of said work, the construction of cement concrete sidewalks and cement concrete curbing on both sides of the said Kansas Street, from the north line of El Cajon Avenue to the south line of Adams Avenue, including the returns in all intersections of said Kansas Street with all cross streets, between said points, according to the specifications therefor contained in Ordinance No. 4860 of the ordinances of said City, and according to, and as shown upon, the plans, drawings and typical cross-sections contained in said Document No. 59852.

All of said plans, drawings and typical cross-sections contained in said Document No. 59852, and said specifications contained in said Ordinances No. 4400, No. 3510 and No. 4860, are, by reference thereto, incorporated herein and made a part hereof.

The costs and expenses of said work and improvement are to be assessed upon the district which is more particularly described in Resolution of Intention No. 13209, on file in the office of the City Clerk of said City.

For further particulars, and a description of said assessment district, reference is hereby made to said Resolution of Intention No. 13209.

The said Common Council determined that serial bonds bearing interest at the rate of seven per cent. per annum shall be issued to represent assessments of twenty-five dollars or over for the cost of said work or improvement. Said serial bonds shall extend over a period ending nine years from the second day of January, every year after their date, until January next succeeding their date, and an even annual proportion of the principal sum thereof shall be payable by coupon, on the second day of January, every year after their date, until

the whole is paid, and the interest shall be payable semi-annually, by coupon, on the second days of January and July, respectively, of each year, at the rate of seven per cent. per annum on all sums unpaid, until the whole of said principal and interest are paid. Said bonds shall be issued in accordance with the provisions of an Act of the Legislature of the State of California, entitled, "An Act to Provide a System of Street Improvement Bonds to Represent Certain Assessments for the Cost of Street Work and Improvement Within Municipalities, and also for the Payment of such Bonds," approved February 27th, 1893, and of all acts supplementary thereto, or amendatory thereof. And said Common Council determined that said serial bonds shall be issued to represent the expenses of said work or improvement.

The EVENING TRIBUNE, a daily newspaper published and circulated and of general circulation in said City of San Diego, is hereby designated as the newspaper in which this Resolution Ordering Work, and the notice of said work inviting sealed proposals for doing the same, shall be published, in the manner and form, and by the persons required by law.

The Clerk of the said City of San Diego is hereby directed to post conspicuously for five days, on or near the chamber door of the said Common Council, in the manner and form required by law, a notice with specifications inviting sealed proposals or bids for doing said work; and said Clerk is hereby directed to publish, for two days in said newspaper in the manner and form required by law, a notice of said work, inviting sealed proposals or bids for doing the said work, and referring to the specifications posted or on file. Said notice shall require either a certified check or bond, as prescribed by law, for an amount not less than ten per cent. of the aggregate of the proposal.

Said Clerk of the said city of San Diego is also directed to publish for two days in said newspaper, in the manner required by law, this resolution ordering work.

Passed and adopted by the Common Council of the said City of San Diego, California, this 28th day of April, 1913, by the following vote, to-wit:

AYES---COUNCILMEN Adams, Fay and Dodson.

NOES---NONE.

ABSENT-COUNCILMEN Sehon and Woods.

A. E. Dodson,

President of the Common Council of the City of
San Diego, California.

I HEREBY CERTIFY that the above and foregoing Resolution Ordering Work was passed by the Common Council of the said City of San Diego, at the time and by the vote, above stated.

Allen H. Wright,

City Clerk of the City of San Diego, California, and Ex-Officio
Clerk of the Common Council of the said City of San Diego.

(SEAL)

By W. E. Bartlett Deputy.

I HEREBY CERTIFY that the above and foregoing is a full, true and correct copy of Resolution No. 13727 of the resolutions of the City of San Diego, California, as adopted by the Common Council of said City on the 28th day of April, 1913.

Allen H. Wright,

City Clerk of the City of San Diego, California.

By Y. A. Jacques Deputy.

RESOLUTION ORDERING WORK NO. 13728.

Landis Street.

RESOLVED By the Common Council of the City of San Diego, California, that the public interest and convenience of said City require the street work hereinafter described be done, and therefore the said Common Council hereby orders the following street work to be done, to-wit:

The grading, to the official grade thereof, of Landis Street, in said City, for the entire width of said street, from property line to property line, from the east line of Utah Street to the west line of Thirtieth Street, (excepting the intersections of said Landis Street with all cross streets, between said points), according to the specifications therefor contained in Ordinance No. 3510 of the ordinances of said City, and according to, and as shown upon the plans and drawings contained in Document No. 58745, on file in the office of the City Clerk of said City, and copies of which are on file in the office of the City Engineer of said City.

All of said plans, and drawings contained in said Document No. 58745, and said specifications contained in said Ordinance No. 3510, are, by reference thereto, incorporated herein and made a part hereof.

The costs and expenses of said work and improvement are to be assessed upon the district which is more particularly described in Resolution of Intention No. 13017, on file in the office of the City Clerk of said City.

For further particulars, and a description of said assessment district, reference is hereby made to said Resolution of Intention No. 13017.

The EVENING TRIBUNE, a daily newspaper published and circulated and of general circulation in said City of San Diego, is hereby designated as the newspaper in which this Resolution Ordering Work, and the notice of said work inviting sealed proposals for doing the same, shall be published, in the manner and form, and by the persons required by law.

The Clerk of the said City of San Diego is hereby directed to post conspicuously for five days, on or near the chamber door of the said Common Council, in the manner and form required by law, a notice with specifications inviting sealed proposals or bids for doing said work; and said Clerk is hereby directed to publish, for two days in said newspaper, in the manner and form required by law, a notice of said work, inviting sealed proposals or bids for doing the said work, and referring to the specifications posted or on file. Said notice shall require either a certified check or bond, as prescribed by law, for an amount not less than ten per cent. of the aggregate of the proposal.

Said Clerk of the said city of San Diego is also directed to publish for two days in said newspaper, in the manner required by law, this resolution ordering work.

Passed and adopted by the Common Council of the said City of San Diego, California, this 28th day of April, 1913, by the following vote, to-wit:

AYES---COUNCILMEN Adams, Fay and Dodson.

NOES---NONE.

ABSENT-COUNCILMEN Sehon and Woods.

A. E. Dodson,

President of the Common Council of the City of
San Diego, California.

I HEREBY CERTIFY that the above and foregoing Resolution Ordering Work was passed by the Common Council of the said City of San Diego, at the time and by the vote, above stated.

Allen H. Wright,

City Clerk of the City of San Diego, California, and Ex-Officio
Clerk of the Common Council of the said City of San Diego.

(SEAL)

By W. E. Bartlett Deputy.

I HEREBY CERTIFY that the above and foregoing is a full, true and correct copy of Resolution No. 13728 of the resolutions of the City of San Diego, California, as adopted by the Common Council of said City on the 28th day of April, 1913.

Allen H. Wright,

City Clerk of the City of San Diego, California.

By W. E. Bartlett Deputy.

R E S O L U T I O N N O . 1 3 7 2 9 .

WHEREAS, the City of San Diego desires to lease Lots Eleven (11) and Twelve (12), Block Twenty-Six (26), Middletown, deeded to the City of San Diego, by Joseph Cook, Sr., in trust for a Foundlings' Home, and,

WHEREAS, the appraised valuation of the said Lots is Ten Thousand Dollars (\$10,000.00); and,

WHEREAS, the City of San Diego, in its petition to the Superior Court of the County of San Diego, agreed to bid not less than six (6) per cent of the appraised valuation of the said lots; NOW THEREFORE,

BE IT RESOLVED By the Common Council of the City of San Diego, as follows:

Section 1. That a majority of the members of the Common Council of the City of San Diego be, and they are hereby authorized and empowered to file with the City Clerk of the City of San Diego, a bid of Six Hundred Dollars (\$600.00) per year, for the term of ten (10) years for a lease of said lots Eleven (11) and Twelve (12), Block Twenty-Six (26), Middletown.

Passed and adopted by the said Common Council of the said City of San Diego, California, this 28th day of April, 1913, by the following vote, to-wit:

AYES---COUNCILMEN Adams, Fay and Dodson.

NOES---NONE.

ABSENT-COUNCILMEN Sehon and Woods.

A. E. Dodson,

President of the Common Council of the City of
San Diego, California.

I HEREBY CERTIFY that the above and foregoing Resolution was passed by the Common Council of the said City of San Diego, at the time and by the vote, above stated.

Allen H. Wright,

City Clerk of the City of San Diego, California, and Ex-Officio
Clerk of the Common Council of the City of San Diego.

(SEAL)

By W. E. Bartlett Deputy.

I HEREBY CERTIFY that the above and foregoing is a full, true and correct copy of Resolution No. 13729 of the resolutions of the City of San Diego, California, as adopted by the Common Council of said City on the 28th day of April, 1913.

Allen H. Wright,

City Clerk of the City of San Diego, California.

By Y. A. Jacques Deputy.

R E S O L U T I O N N O . 1 3 7 3 0 .

ADOPTING MAP OF ASHER'S CLOVER LEAF TERRACE,

AND ACCEPTING THE STREETS THEREIN.

BE IT RESOLVED By the Common Council of the City of San Diego, as follows:

Said Common Council hereby finds that that certain map, entitled, Map of Asher's Clover Leaf Terrace, being a subdivision of Lot 6 of the Partition of the South 878 feet of Pueblo Lot 255 of the Pueblo Lands of San Diego, San Diego County, California, is made in the manner and form prescribed by law, and conforms to the surrounding surveys; and that said map and the subdivision of land shown thereon is hereby allowed; and said Common Council hereby accepts on behalf of the public the following streets, shown on said map, to-wit: Phoenix Street, Elizabeth Street, Goldfield Street, Asher Street, a portion of Littlefield Street and an unnamed alley. And said streets and alley are hereby declared to be public streets and alley, and dedicated to the public use.

The Clerk of said City is hereby authorized and directed to endorse upon said map, as and for the act of this Common Council, that said streets and alley are accepted on behalf of the public, as hereinbefore stated.

Passed and adopted by the said Common Council of the said City of San Diego, California, this 28th day of April, 1913, by the following vote, to-wit:

AYES---COUNCILMEN Adams, Fay and Dodson.

NOES---NONE.

ABSENT-COUNCILMEN Sehon and Woods.

A. E. Dodson,

President of the Common Council of the City of
San Diego, California.

I HEREBY CERTIFY that the above and foregoing Resolution was passed by the Common Council of the said City of San Diego, at the time and by the vote, above stated.

Allen H. Wright,

City Clerk of the City of San Diego, California, and Ex-Officio
Clerk of the Common Council of the City of San Diego.

By W. E. Bartlett Deputy.

(SEAL)

I HEREBY CERTIFY that the above and foregoing is a full, true and correct copy of Resolution No. 13730 of the resolutions of the City of San Diego, California, as adopted by the Common Council of said City on the 28th day of April, 1913.

Allen H. Wright,

City Clerk of the City of San Diego, California.

By Y. A. Jacques Deputy.

R E S O L U T I O N N O . 1 3 7 3 1 .

ADOPTING MAP OF CLIFF GARDEN TRACT, AND ACCEPTING

THE STREETS, AND EASEMENTS THEREIN.

BE IT RESOLVED By the Common Council of the City of San Diego, as follows:

Said Common Council hereby finds that that certain map, entitled, "Cliff Garden Tract, being a Resubdivision of Block 28 and Lots 2 to 35, inclusive, of Block 29, University Heights, according to Map Book "8", Page 36, Lis Pendens, County Records of San Diego County, including the south 136 ft. of the East half of that portion of Delaware Avenue, vacated by Resolution No. 13562, the southerly half of Golden Gate Avenue as vacated by Resolution No. 13563, the alley in Block 28 as vacated by Resolution No. 13558, and the alley in block 29 as vacated by Resolution No. 13557, Records of City of San Diego, San Diego County, California. A. P. McCarton, Civil Engineer." is made in the manner and form prescribed by law, and conforms to the surrounding surveys; and that said map and the subdivision of land shown thereon is hereby allowed; and said Common Council hereby accepts on behalf of the public the following streets and highways, shown on said map, to-wit: Golden Gate Drive, Harvey Road and Vogt Place, and an easement six feet in width across the back end of each lot in said subdivision for the purposes of public utilities. And said Golden Gate Drive, Harvey Road and Vogt Place and said easement are hereby declared to be public streets and easement, and dedicated to the public use.

The Clerk of said City is hereby authorized and directed to endorse upon said map, as and for the act of this Common Council, that said Golden Gate Drive, Harvey Road, Vogt Place and said easement is accepted on behalf of the public as hereinbefore stated.

Passed and adopted by the said Common Council of the said City of San Diego, California, this 28th day of April, 1913, by the following vote, to-wit:

AYES---COUNCILMEN Adams, Fay and Dodson.

NOES---NONE.

ABSENT-COUNCILMEN Sehon and Woods.

A. E. Dodson,

President of the Common Council of the City of
San Diego, California.

I HEREBY CERTIFY that the above and foregoing Resolution was passed by the Common Council of the said City of San Diego, at the time and by the vote, above stated.

Allen H. Wright,

City Clerk of the City of San Diego, California, and Ex-Officio
Clerk of the Common Council of the City of San Diego.

(SEAL)

By W. E. Bartlett Deputy.

I HEREBY CERTIFY that the above and foregoing is a full, true and correct copy of Resolution No. 13731 of the resolutions of the City of San Diego, California, as adopted by the Common Council of said City on the 28th day of April, 1913.

Allen H. Wright,

City Clerk of the City of San Diego, California.

By Y. A. Jacques Deputy.

RESOLUTION OF AWARD NO. 13732.

Nebraska Street.

RESOLVED, that the Common Council of the City of San Diego, California, having in open session on the 14th day of April, 1913, opened, examined and publicly declared all sealed proposals or bids offered for doing the following work, to-wit:

The grading, and paving with decomposed granite, to the official grade thereof, of the roadway of Nebraska Street, in said City, from curb line to curb line, from the north line of El Cajon Avenue to the south line of Adams Avenue, and also that portion of the roadway of said Nebraska Street leading into all alleys, between said points, including the roadway of all intersections of said Nebraska Street with all cross streets, between said points, according to the specifications therefor contained in Ordinance No. 4400 of the ordinances of said City, and according to, and as shown upon, the plans, drawings and typical cross-sections contained in Document No. 58342, on file in the office of the City Clerk of said City, and copies of which are on file in the office of the City Engineer of said City.

Also, as a part of said work, the grading to the official grade thereof, of said Nebraska Street, on both sides thereof, between the curb line of said street and the property line, from the north line of El Cajon Avenue to the south line of Adams Avenue, including the returns in all intersections of said Nebraska Street with all cross streets, between said points, according to the specifications therefor contained in Ordinance No. 3510 of the ordinances of said City, and according to, and as shown upon, said plans, drawings and typical cross-sections contained in said Document No. 58342.

And also, as a part of said work, the construction of cement concrete sidewalks and cement concrete curbing on both sides of the said Nebraska Street, from the north line of El Cajon Avenue to the south line of Adams Avenue, including the returns in all intersections of said Nebraska Street with all cross streets, between said points, according to the specifications thereto contained in Ordinance No. 4860 of the ordinances of said City, and according to, and as shown upon, the plans, drawings and typical cross-sections contained in said Document No. 58342.

All of said plans, drawings and typical cross-sections contained in said Document No. 58342, and said specifications contained in said Ordinances No. 4400, No. 3510 and No. 4860, are, by reference thereto, incorporated herein and made a part hereof.

The costs and expenses of said work and improvement are to be assessed upon the district which is more particularly described in Resolution of Intention No. 12829, on file in the office of the City Clerk of said City.

For further particulars, and a description of said assessment district, reference is hereby made to said Resolution of Intention No. 12829.

The said Common Council hereby rejects all of said proposals or bids, except the next herein mentioned, and hereby awards the contract for said work to the lowest, regular, responsible bidder, to-wit: To Jess Knight Company, at the prices specified in its bid for said work, on file in the office of the Clerk of said City, to-wit: Excavation, per cubic yard, 40 cents; embankment, per cubic yard, 1 cent; paving, per square foot, 2-1/2 cents; curbing, per lineal foot, 36 cents; sidewalk, per square foot, 11-1/2 cents.

The Clerk of said City of San Diego is hereby directed to post a notice of this award conspicuously for five days on or near the chamber door of the said Common Council, and also to cause said notice to be published for two days in The Evening Tribune, a daily newspaper published and circulated, and of general circulation, in the said City of San Diego, and hereby designated for that purpose.

The said Common Council determined that serial bonds bearing interest at the rate of seven per cent. per annum shall be issued to represent assessments of twenty-five dollars or over for the cost of said work or improvement. Said serial bonds shall extend over a period ending ten years from their date, and an even annual proportion of the principal sum thereof shall be payable by coupon, on the second day of January, every year after their date, until the whole is paid, and the interest shall be payable semi-annually, by coupon, on the second days of January and July, respectively, of each year, at the rate of seven per cent. per annum on all sums unpaid, until the whole of said principal and interest are paid. Said bonds shall be issued in accordance with the provisions of an Act of the Legislature of the State of California, entitled, "An Act to Provide a System of Street Improvement Bonds to Represent Certain Assessments for the Cost of Street Work and Improvement Within Municipalities, and also for the Payment of such Bonds," approved February 27th, 1893, and of all acts supplementary thereto, or amendatory thereof. And said Common Council determined that said serial bonds shall be issued to represent the expenses of said work or improvement.

Passed and adopted by the said Common Council of the said City of San Diego, California, this 28th day of April, 1913, by the following vote, to-wit:

AYES---COUNCILMEN Adams, Fay, Woods and Dodson.

NOES---NONE.

ABSENT-COUNCILMAN Sehon.

A. E. Dodson,

President of the Common Council of the City of
San Diego, California.

The foregoing Resolution of Award was thereupon approved by the said Common Council of the said City of San Diego, California, this 28th day of April, 1913, by the following vote, to-wit:

AYES---COUNCILMEN Adams, Fay, Woods and Dodson.

NOES---NONE.

ABSENT-COUNCILMAN Sehon.

being a three-fourth vote of said Common Council.

A. E. Dodson,

President of the Common Council of the City of
San Diego, California.

I HEREBY CERTIFY that the above and foregoing is a full, true and correct copy of

Resolution No. 13732 of the resolutions of the City of San Diego, California, as adopted by the Common Council of said City on the 28th day of April, 1913.

Allen H. Wright,

City Clerk of the City of San Diego, California.

By Y. A. Jacques Deputy.

RESOLUTION OF AWARD NO. 13733.

20th Street,

RESOLVED, that the Common Council of the City of San Diego, California, having in open session on the 14th day of April, 1913, opened, examined and publicly declared all sealed proposals or bids offered for doing the following work, to-wit:

The grading, to the official grade thereof, of the east half of 20th Street, in said City of San Diego, from the center of said street to the property line, from the north line of C Street to the south line of B Street, according to the specifications therefor contained in Ordinance No. 3510 of the ordinances of said City, and according to, and as shown upon the plans and drawings contained in Document No. 57840, on file in the office of the City Clerk of said City, and copies of which are on file in the office of the City Engineer of said City.

All of said plans and drawings contained in said Document No. 57840, and said specifications contained in said Ordinance No. 3510, are, by reference thereto, incorporated herein and made a part hereof.

The costs and expenses of said work and improvement are to be assessed upon the district which is more particularly described in Resolution of Intention No. 12771, on file in the office of the City Clerk of said City.

For further particulars, and a description of said assessment district, reference is hereby made to said Resolution of Intention No. 12771.

Said Common Council hereby rejects all of said proposals or bids, except the next herein mentioned, and hereby awards the contract for said work to the lowest, regular, responsible bidder, to-wit: To M. D. Goodbody, at the prices specified in his bid for said work, on file in the office of the Clerk of said City of San Diego, to-wit: Excavation, per cubic yard, 43 cents; embankment, per cubic yard, 1 cent.

The Clerk of said City of San Diego is hereby directed to post a notice of this award conspicuously for five days on or near the chamber door of the said Common Council, and also to cause said notice to be published for two days in The Evening Tribune, a daily newspaper published and circulated and of general circulation, in the said City of San Diego, and hereby designated for that purpose.

Passed and adopted by the said Common Council of the said City of San Diego, California, this 28th day of April, 1913, by the following vote, to-wit:

AYES---COUNCILMEN Adams, Fay, Woods and Dodson.

NOES---NONE.

ABSENT-COUNCILMAN Sehon.

A. E. Dodson,

President of the Common Council of the City of
San Diego, California.

The foregoing Resolution of Award was thereupon approved by the said Common Council of the said City of San Diego, California, this 28th day of April, 1913, by the following vote, to-wit:

AYES---COUNCILMEN Adams, Fay, Woods and Dodson.

NOES---NONE.

ABSENT-COUNCILMAN Sehon.

being a three-fourths vote of said Common Council.

A. E. Dodson,

President of the Common Council of the City of
San Diego, California.

I HEREBY CERTIFY that the above and foregoing is a full, true and correct copy of Resolution No. 13733 of the resolutions of the City of San Diego, California, as adopted by the Common Council of said City on the 28th day of April, 1913.

Allen H. Wright,

City Clerk of the City of San Diego, California.

By Y. A. Jacques Deputy.

RESOLUTION OF AWARD NO. 13734.

Thorn Street.

RESOLVED, that the Common Council of the City of San Diego, California, having in open session on the 14th day of April, 1913, opened, examined and publicly declared all sealed proposals or bids offered for doing the following work, to-wit:

The grading, to the official grade thereof, of Thorn Street, in said City, for the entire width of said street, from property line to property line, from the east line of 30th Street to the west line of 32nd Street, including the entire width and length of the intersection of said Thorn Street with 31st Street, (excepting the intersection of said Thorn Street with Grim Street and Herman Avenue), according to the specifications therefor contained in Ordinance No. 3510 of the ordinances of said City, and according to, and as shown upon, the plans and drawings contained in Document No. 57598, on file in the office of the City Clerk of said City, and copies of which are on file in the office of the City Engineer of said City.

And also, as a part of said work, the construction across the said Thorn Street, between Grim Street and 31st Street, of one twelve-inch cement pipe culvert and its accessories; also two concrete catch-basins, and two ten-inch cement pipes leading from said catch-basins into said culvert; according to the specifications therefor, and as shown upon the plans, drawings and typical cross-sections contained in said Document No. 57598.

All of said plans, drawings and typical cross-sections and specifications contained in said Document No. 57598, and said specifications contained in said Ordinance No. 3510, are, by reference thereto, incorporated herein and made a part hereof.

The costs and expenses of said work and improvement are to be assessed upon the district which is more particularly described in Resolution of Intention No. 12772, on file in the office of the City Clerk of said City.

For further particulars, and a description of said assessment district, reference is hereby made to said Resolution of Intention No. 12772.

The said Common Council hereby rejects all of said proposals or bids, except the next herein mentioned, and hereby awards the contract for said work to the lowest, regular, responsible bidder, to-wit: To M. D. Goodbody, at the prices specified in his bid for said work, on file in the office of the Clerk of said City, to-wit: Excavation, per cubic yard, 60 cents; embankment, per cubic yard, 1 cent; culverts \$89.50.

The Clerk of said City of San Diego is hereby directed to post a notice of this award conspicuously for five days on or near the chamber door of the said Common Council, and also to cause said notice to be published for two days in The Evening Tribune, a daily newspaper published and circulated, and of general circulation, in the said City of San Diego, and hereby designated for that purpose.

The said Common Council determined that serial bonds bearing interest at the rate of seven per cent. per annum shall be issued to represent assessments of twenty-five dollars or over for the cost of said work or improvement. Said serial bonds shall extend over a period

ending ten years from their date, and an even annual proportion of the principal sum thereof shall be payable by coupon, on the second day of January, every year after their date, until the whole is paid, and the interest shall be payable semi-annually, by coupon, on the second days of January and July, respectively, of each year, at the rate of seven per cent. per annum on all sums unpaid, until the whole of said principal and interest are paid. Said bonds shall be issued in accordance with the provisions of an Act of the Legislature of the State of California, entitled, "An Act to Provide a System of Street Improvement Bonds to Represent Certain Assessments for the Cost of Street Work and Improvement Within Municipalities, and also for the Payment of such Bonds," approved February 27th, 1893, and of all acts supplementary thereto, or amendatory thereof. And said Common Council determined that said serial bonds shall be issued to represent the expenses of said work or improvement.

Passed and adopted by the said Common Council of the said City of San Diego, California, this 28th day of April, 1913, by the following vote, to-wit:

AYES---COUNCILMEN Adams, Fay, Woods and Dodson.

NOES---NONE.

ABSENT-COUNCILMAN Seh on.

A. E. Dodson,

President of the Common Council of the City of
San Diego, California.

The foregoing Resolution of Award was thereupon approved by the said Common Council of the said City of San Diego, California, this 28th day of April, 1913, by the following vote, to-wit:

AYES---COUNCILMEN Adams, Fay, Woods and Dodson.

NOES---NONE.

ABSENT-COUNCILMAN Sehon.

being a three-fourths vote of said Common Council.

A. E. Dodson,

President of the Common Council of the City of
San Diego, California.

I HEREBY CERTIFY that the above and foregoing is a full, true and correct copy of Resolution No. 13734 of the resolutions of the City of San Diego, California, as adopted by the Common Council of said City on the 28th day of April, 1913.

Allen H. Wright,

City Clerk of the City of San Diego, California.

By Y. A. Jacques Deputy.

RESOLUTION NO. 13735.

BE IT RESOLVED, By the Common Council of the City of San Diego, as follows:

That the bid of the Bank of Commerce and Trust Company, of \$39,000.00 and accrued interest to date of delivery, for thirty-nine (39) North and East Side Sewer Extension Fund Bonds, numbered as follows: Nos. 6, 9, 12, 15, 18, 21, 24, 27, 30, 33, 36, 39, 42, 45, 48, 51, 54, 57, 60, 63, 66, 69, 72, 75, 78, 81, 84, 87, 90, 93, 96, 99, 102, 105, 108, 110, 113, 116 and 119, be, and the same is hereby accepted.

RESOLUTION NO. 13736.

BE IT RESOLVED by the Common Council of the City of San Diego as follows:

That all bids for the construction of the Woolman Avenue bridge, Main Street bridge and San Diego River bridge be, and the same are hereby rejected.

And the City Clerk of the City of San Diego is hereby requested to return all certified checks deposited with said bids to the respective bidders.

R E S O L U T I O N N O. 1 3 7 3 7.

WHEREAS, the ownership of the license of the United Electrical Company, which was taken out by B. P. Duffy for said United Electrical Company is in question, being claimed by one J. Manion, Therefore,

BE IT RESOLVED, By the Common Council of the City of San Diego, as follows:

That the matter be referred to the City Attorney and that the City Electrician be instructed to issue no more permits under this license until the matter has been passed upon by the City Attorney, or the ownership of said license be determined.

R E S O L U T I O N N O. 1 3 7 3 8.

BE IT RESOLVED by the Common Council of the City of San Diego as follows:

That the sum of 1.00 be and it is hereby authorized to be paid to Rhode Bros. Plumbers, 645 - 7th Street, on Permit #3543, being a duplicate of Permit #3421.

R E S O L U T I O N N O. 1 3 7 3 9.

BE IT RESOLVED by the Common Council of the City of San Diego as follows:

That the sum of \$5.00 be and it is hereby authorized to be paid to the Hartwell Electric Co. at 955- 6th Street, on Permits #8259,- 5372,- 5373 Work not done on first, the others being duplicates.

R E S O L U T I O N N O. 1 3 7 4 0.

BE IT RESOLVED by the Common Council of the City of San Diego as follows:

That the bid of C. L. Hyde Construction Company of \$1400.00, for the construction of the Rock ford across the San Diego River, be, and the same is hereby accepted.

That a majority of the members of the Common Council of the City of San Diego be, and they are hereby authorized and empowered to enter into a contract with said C. L. Hyde Construction Company for the construction of the said Rock ford, for the said price of \$1400.00.

R E S O L U T I O N N O. 1 3 7 4 1.

BE IT RESOLVED by the Common Council of the City of San Diego, as follows:

That the San Diego Securities Company be and it is hereby granted permission to erect concrete lamp-posts at the following street intersections, subject to the approval of the Superintendent of Streets:

Clove and Dumas Streets;

Willow and Dumas "

Evergreen and " "

Locust and " "

Clove and Elliott "

Willow and " "

Evergreen and " "

Locust and " "

Willow and Freeman "

Evergreen and " "

Locust and " "

Evergreen and Goldsmith Sts.

Locust and Goldsmith Streets

Evergreen and Homer Streets

Locust and Homer Streets

Evergreen and Ibsen Streets

Evergreen and James Streets
 Locust and James Streets
 Evergreen and Kingsley Streets
 Locust and Kingsley Streets
 Locust and Isben Streets.

R E S O L U T I O N N O . 1 3 7 4 2 .

BE IT RESOLVED by the Common Council of the City of San Diego as follows:

That H. G. Fenton, contractor for the improving of the intersection of 27th and "D" Streets, be and he is hereby directed to immediately open up a sufficient space at said intersection to admit the free passage of traffic.

R E S O L U T I O N N O . 1 3 7 4 3 .

BE IT RESOLVED by the Common Council of the City of San Diego as follows:

That the Mission Brewing Company be and it is hereby granted a 30 day's extension of time from May 10th, 1913, for the completion of the grading of Harasthy Street, and the Superintendent of Streets of said City is hereby authorized to endorse said extension upon the contract for the doing of said work.

R E S O L U T I O N N O . 1 3 7 4 4 .

BE IT RESOLVED by the Common Council of the City of San Diego as follows:

That Frank A. Salmons And D. McArthur be and they are hereby granted permission to remove several small trees at the southeast corner of Tenth and D Streets, preparatory to the erection of buildings for business purposes.

R E S O L U T I O N N O . 1 3 7 4 5 .

BE IT RESOLVED by the Common Council of the City of San Diego as follows:

That the Independent Electrical Company be and it is hereby granted permission to erect an Electric Sign for J. A. Warren at the southeast corner of 6th and "D" Streets, subject to the approval of the Electrical Inspector.

R E S O L U T I O N N O . 1 3 7 4 6 .

BE IT RESOLVED by the Common Council of the City of San Diego as follows:

That C. W. Cawley be and he is hereby granted an extension of thirty (30) days time in which to complete the sidewalking and curbing on K Street and 29th Street, under provisions of Ordinance No. 1140, of the Ordinances of the City of San Diego, California.

R E S O L U T I O N N O . 1 3 7 4 7 .

BE IT RESOLVED by the Common Council of the City of San Diego, as follows:

That Resolution No. 13705, be and it is hereby repealed, and,

Be It Further Resolved, that the Department of Finance, Ways and Means be and it is hereby authorized to sell at public auction the Fire Department Building, located at the corner of 23rd and F Streets, such sale to be held at the earliest possible date.

R E S O L U T I O N N O . 1 3 7 4 8 .

BE IT RESOLVED by the Common Council of the City of San Diego as follows:

That the City Engineer be and he is hereby directed to submit a sketch immediately showing the lots fronting upon "G" Street, between 9th and 10th Streets, in front of which new curbs should be constructed by the owners, as recommended in Document No. 62230, on file in the office of the City Clerk of said City.

RESOLUTION NO. 13749.

BE IT RESOLVED by the Common Council of the City of San Diego as follows:

That the Auditor be and he is hereby authorized to issue the following licenses, subject to regulation by the Police Department:

L. B. Gillette, peddle fruit and vegetables one day.

D. J. Feely, Steam Laundry License at 627 16th St, subject to usual regulations.

J. Nowicka and S. Nowicka, pool hall, 4 tables 5th and I Streets.

I HEREBY CERTIFY that the above and foregoing are full, true and correct copies of Resolutions Nos. 13735, 13736, 13737, 13738, 13739, 13740, 13741, 13742, 13743, 13744, 13745, 13746, 13747, 13748 and 13749 of the resolutions of the City of San Diego, California, as adopted by the Common Council of said City on the 28th day of April, 1913.

Allen H. Wright,

City Clerk of the City of San Diego, California.

By Y. A. Jacques Deputy.

RESOLUTION NO. 13750.

BE IT RESOLVED, By the Common Council of the City of San Diego, as follows:

That the bid of Engineering & Contracting Corporation, of Thirty-seven Thousand, Nine Hundred and Thirty-Three Dollars (\$37,933) for the construction of the sewer system, commencing at Sixteenth and D Streets, west on D Street to Eleventh Street; thence on Eleventh Street to the City Park; thence through Palm Canon to the north line of the City Park and the territory between the City Park and University Avenue and Sixth Street and Indiana Street, not included in the present sewer system, be, and the same is hereby accepted.

That a majority of the members of the Common Council of the City of San Diego, be, and they are hereby authorized and empowered to enter into a contract with said Engineering & Contracting Corporation for the construction of the said sewer system, for the said price of Thirty-Seven Thousand, Nine Hundred and Thirty-Three Dollars (\$37933.00).

RESOLUTION NO. 13751.

BE IT RESOLVED by the Common Council of the City of San Diego as follows:

That a majority of the members of the Common Council of the City of San Diego be, and they are hereby authorized to enter into a certain Special Lighting Contract and a certain Power Contract, with the San Diego Consolidated Gas and Electric Company, for the furnishing of electricity to the said City of San Diego for power and light.

RESOLUTION NO. 13752.

BE IT RESOLVED by the Common Council of the City of San Diego as follows:

That the sum of 1.00 be and it is hereby authorized to be paid to A. F. Milz, Plumber, Boundary & University Ave. account Permit #4019 work not having been done.

RESOLUTION NO. 13753.

BE IT RESOLVED by the Common Council of the City of San Diego as follows:

That Frances M. Lockwood be, and she is hereby appointed as Clerk in the Department of Streets and Public Buildings of the City of San Diego, such employment to commence on the first day of May, 1913.

RESOLUTION NO. 13754.

BE IT RESOLVED by the Common Council of the City of San Diego as follows:

That the City Attorney be and he is hereby directed to prepare an ordinance for the

distribution, pro rata, of the balance remaining in the hands of the City Treasurer, collected in the matter of opening Ida Street.

R E S O L U T I O N N O. 1 3 7 5 5.

BE IT RESOLVED by the Common Council of the City of San Diego as follows:

That C. H. Julian and J. G. Merrill be and they are hereby granted permission to remove two eucalyptus trees at the northeast corner of 12th Street and B Street, said trees to be replaced by suitable palms.

R E S O L U T I O N N O. 1 3 7 5 6.

BE IT RESOLVED by the Common Council of the City of San Diego as follows:

That Allen T. Hawley be and he is hereby granted permission to remove four trees at the southeast corner of Fourth and University Avenue, said corner to be used for business purposes.

R E S O L U T I O N N O. 1 3 7 5 7.

BE IT RESOLVED by the Common Council of the City of San Diego as follows:

That E. P. Brookes be and he is hereby granted permission to do blasting on "D" Street, between 33rd and 34th Streets, subject to the usual regulations.

R E S O L U T I O N N O. 1 3 7 5 8.

BE IT RESOLVED by the Common Council of the City of San Diego as follows:

That Knapp & Comer be and they are hereby granted permission to blast on 2nd Street, between Ivy and Juniper Streets, subject to the usual regulations.

R E S O L U T I O N N O. 1 3 7 5 9.

BE IT RESOLVED by the Common Council of the City of San Diego as follows:

That the Department of Water be and it is hereby authorized to make the following extensions of mains in said City, to-wit:---

2" main in Perry and San Geronio Sts, from 10' E of C of San Fernando St to P. L. 169, approx 750 ft. \$45 paid for 300' additional.

2" main in Congress St. from 10 ft. E of C of Riley Street to lot 22, Block 375 Old San Diego Addition, approximately 450 feet.

2" main in State Street, from 10 feet S. of C of Vine Street to lot 3, block 149 of Middletown, Approximately 150 feet.

2" main in Jefferson Street, from 100 feet E of E line of Riley Street to Lot 24, Blk. 374, Old San Diego Add. approximately 150 feet.

2" main in 34th Street, from 10 feet S of C of Benesch Street to Lot 24, in Block One of Orange Park Addition. Approximately 160 feet.

R E S O L U T I O N N O. 1 3 7 6 0.

BE IT RESOLVED by the Common Council of the City of San Diego as follows:

That the Auditor be and he is hereby authorized to issue the following licenses, subject to regulation by the Police Department:-

M. W. Crain, junk Collector.

M. Lazaro, sell cigars on streets, two days, outside congested district.

Morris Begelman, Junk Collector, 3370 N Street.

August Schutte, pool hall, 5 tables 615 Sixth Street.

John Popp, fruit and vegetables.

National Detective Service, A. L. Snow Mgr, Detective Agency at No. 334 Union Building, San Diego, California.

F. O. Eagles, by R. A. Page, Trustee, Dance Hall License, at 1031 Second Street.

S. D. Social Jolly Club, Dance Hall license at Kastle Hall, 6th and H Streets, transfer from McClellan's License, same location.

R. McCord, fruit and vegetables, transfer from license held by Harry Stone.

M. J. Butterfield, free license sell bluing of own make.

RESOLUTION NO. 13761.

BE IT RESOLVED, By the Common Council of the City of San Diego, as follows:

That it be and is hereby determined by this Common Council that Third Street from the North line of Lewis Street to the south line of Pueblo Lot 1118 be improved between said points by the construction of sidewalks and curbs thereon, in accordance with the specifications for such work, as contained in Ordinance No. 4860, approved Sept. 30, 1912.

That the owners of property fronting upon said street between said points shall have until the 1st day of August, 1913, within which to construct sidewalks and curbs thereon at private contract.

That the City Engineer be and he is hereby authorized and directed to prepare a profile of the sidewalk of said street between said points, and furnish to any person applying therefor an estimate of the number of cubic yards of excavation or embankment necessary to bring any portion of the sidewalk of said street to its official grade.

That on said 1st day of August, 1913, said City Engineer shall furnish this Council a detailed report showing the amount of sidewalking and curbing yet to be done on said street between said points.

That the City Clerk advertise the fact that said improvement has been decided upon, and that property owners desiring to construct sidewalks and curbs by private contract must complete said work on or before the said 1st day of August, 1913.

I HEREBY CERTIFY that the above and foregoing are full, true and correct copies of Resolutions Nos. 13750, 13751, 13752, 13753, 13754, 13755, 13756, 13757, 13758, 13759, 13760 and 13761 of the resolutions of the City of San Diego, California, as adopted by the Common Council of said City on the 30th day of April, 1913.

Allen H. Wright,

City Clerk of the City of San Diego, California.

By Y. A. Jacques Deputy.

RESOLUTION NO. 13762.

BE IT RESOLVED, By the Common Council of the City of San Diego, as follows:

That the proposed assessment of the total amount of the costs and expenses of the work or improvement of installation of ornamental iron posts, underground conduits and electric wires, and the furnishing of electric current for the lighting of B Street, in the City of San Diego, California, between the east line of Second Street and the west line of Sixth Street, together with the maintenance of the said posts, wires, conduits and lamps on said B Street, between said points, made and filed with the Clerk of said Common Council by the City Engineer of said City of San Diego, and which said proposed assessment is contained in Document No. 60634, on file in the office of the City Clerk, be, and the same hereby is, confirmed.

AND BE IT FURTHER RESOLVED, that the report of said City Engineer, heretofore made and filed with the Clerk of said Common Council, being contained in said Document No. 60634, be, and the same hereby is, adopted as a whole.

I HEREBY CERTIFY that the above and foregoing is a full, true and correct copy of Resolution No. 13762 of the resolutions of the City of San Diego, California, as adopted by the Common Council of said City on the 5th day of May, 1913.

Allen H. Wright,

City Clerk of the City of San Diego, California.

By Y. A. Jacques Deputy.

RESOLUTION ORDERING IMPROVEMENT NO. 13763.

B Street Lighting No. 1.

RESOLVED by the Common Council of the City of San Diego, California, that the public interest and convenience of said city require that the following improvement be made within said City, and therefore the said Common Council hereby orders the said following improvement to be made, to-wit:

The installation upon the sidewalks on both sides of B Street, in and along the curb line of said sidewalks, between the east line of Second Street and the west line of Sixth Street, in said City of San Diego, (except where already installed), of ornamental iron posts, carrying clusters of incandescent lights, for the lighting of said B Street, between the points hereinbefore mentioned.

And as a part of said work, the installation on both sides of said B Street, between said points (except where already installed), of underground conduits and electric wires, for the purpose of furnishing electric current for the lighting of said street.

And as a part of said work, the furnishing of electric current for the lighting of said B Street, between said points, together with the maintenance of said posts, wires, conduits and lamps thereon. Such furnishing of electric current and such maintenance of appliances shall be for the period of one year from and after the date of the contract for the same.

All of said work shall be done strictly in accordance with the plans and specifications contained in the report of the City Engineer of said City, being Document No. 60634, on file in the office of the City Clerk of said City of San Diego.

AND BE IT FURTHER RESOLVED that said Common Council declares, and said Common Council does hereby declare, that on the 5th day of May, 1913, said Common Council did by Resolution No. 13762 confirm the proposed assessment of the total amount of the costs and expenses of said proposed improvement, heretofore made and filed with the Clerk of said Common Council by the City Engineer of said City, and which said proposed assessment is contained in Document No. 60634, on file in the office of said City Clerk; and adopted as a whole the report of said City Engineer, as contained in said Document No. 60634.

AND BE IT FURTHER RESOLVED that the said assessment is hereby levied upon the respective subdivisions of land in the assessment district, more particularly described in said assessment and report, and the diagram attached thereto, and made a part thereof.

That the Clerk of said City of San Diego is hereby directed to transmit to the Tax Collector of the said City of San Diego, the diagram and assessment contained in said report of said City Engineer.

Passed and adopted by the said Common Council of the said City of San Diego, California, this 5th day of May, 1913, by the following vote, to-wit:

AYES---COUNCILMEN Schmidt, Manney, Benbough, Fay and Adams.

NOES---NONE.

ABSENT-NONE.

D. K. Adams,

President of the Common Council of the City of San Diego, California.

I HEREBY CERTIFY that the above and foregoing Resolution was passed by the Common Council of the said City of San Diego, at the time and by the vote, above stated.

Allen H. Wright,

City Clerk of the City of San Diego, California, and Ex-Officio
Clerk of the Common Council of said City of San Diego.

(SEAL)

By W. E. Bartlett Deputy.

I HEREBY CERTIFY that the above and foregoing is a full, true and correct copy of Resolution No. 13763 of the resolutions of the City of San Diego, California, as adopted by the Common Council of said City on the 5th day of May, 1913.

Allen H. Wright,

City Clerk of the City of San Diego, California.

By Y. A. Jacques Deputy.

RESOLUTION NO. 13764.

BE IT RESOLVED by the Common Council of the City of San Diego, as follows:

That Resolution of Intention No. 13496, passed by the Common Council of said City on the 7th day of April, 1913, in the matter of lighting F Street, in the City of San Diego, California, between the east line of Union Street and the west line of Ninth Street, be, and the same is hereby repealed.

I HEREBY CERTIFY that the above and foregoing is a full, true and correct copy of Resolution No. 13764 of the resolutions of the City of San Diego, California, as adopted by the Common Council of said City on the 5th day of May, 1913.

Allen H. Wright,

City Clerk of the City of San Diego, California.

By Y. A. Jacques Deputy.

RESOLUTION OF INTENTION NO. 13765.

F Street Lighting No. 1.

RESOLVED, that it is the intention of the Common Council of the City of San Diego, California, to order the following improvement to be made within said City, to-wit:

The installation upon the sidewalks on both sides of F Street, in and along the curb line of said sidewalks, between the east line of Columbia Street and the west line of Ninth Street, in said City of San Diego, (excepting upon the south side of said F Street, between Union Street and State Street), of ornamental iron posts, carrying clusters of incandescent lights, for the lighting of said F Street, between said points.

Also, the installation on both sides of said F Street, between the east line of Columbia Street and the west line of Ninth Street, (excepting on the south side of said F Street, between Union Street and State Street), of underground conduits and electric wires, for the purpose of furnishing electric current for the lighting of said F Street.

Also, the furnishing of electric current for the lighting of said F Street, between the east line of Columbia Street and the west line of Ninth Street, (excepting on the south side of said F Street, between Union Street and State Street), together with the maintenance of the posts, wires, conduits and lamps thereon. Such furnishing of electric current, and such maintenance of appliances shall be for the period of one year from and after the date of the contract for the same.

Said work or improvement shall be done in all respects according to, and at the places shown by, and of the materials provided for in, the plans and specifications therefor to be hereafter prepared by the City Engineer of said City, and furnished to this Common Council, as hereinafter set forth.

That the exterior boundaries of the district in said City of San Diego to be benefited by said improvement, and to be assessed to pay the costs and expenses thereof, and to be known as the assessment district, are hereby specified as follows, to-wit:

Beginning at a point on the east line of Columbia Street, distant fifty feet north from the north line of F Street; thence east on a line parallel to and distant fifty feet north from the north line of F Street to an intersection with the west line of Front Street; thence easterly to a point on the east line of Front Street distant fifty feet north from the north line of F Street; thence east on a line parallel to and distant fifty feet north from the north line of F Street to an intersection with the west line of Ninth Street; thence south along the west line of Ninth Street to a point distant fifty feet south from the south line of F Street; thence west on a line parallel to and distant fifty feet south from the south line of F Street to an intersection with the east line of Front Street; thence westerly to a point on the west line of Front Street distant fifty feet south from the south line of F Street; thence westerly on a line parallel to and distant fifty feet south from the south line of F Street to the east line of Union Street; thence northwesterly to the northwest corner of the intersection of said F Street with Union Street; thence westerly along the north line of F Street to the northeast corner of the intersection of said F Street with State Street; thence southwesterly to a point on the west line of State Street distant fifty feet south from the south line of F Street; thence westerly on a line parallel to and distant fifty feet south from the south line of F Street to the east line of Columbia Street; thence northerly along the east line of Columbia Street to the point or place of beginning; excepting therefrom all public streets, roads, alleys, avenues and highways.

Said Common Council does hereby order that one-fifth of the costs and expenses of said improvement of furnishing electric current and maintenance of appliances shall be paid out of the Treasury of said City, from the Street Light Fund of said City.

That the proposed improvement is hereby referred to the City Engineer of said city, and said City Engineer is hereby directed to make and file, with the Clerk of said Common Council, a report, in writing, presenting the following:

1. Plans and specifications for the work required in order to make said improvements;
2. An estimate of the cost of said improvement and of the incidental expenses in connection therewith;
3. A diagram showing the district above referred to, and also the boundaries and dimensions of the respective subdivisions of the land within said district, each of which subdivisions shall be given a separate number in red ink upon said diagram.
4. A proposed assessment of the total amount of the costs and expenses of the proposed improvement upon the several subdivisions of land in said district in proportion to the estimated benefits to be received by such subdivisions, respectively, from said improvement; provided, that whenever any portion or percentage of the cost and expenses of such improvement is ordered to be paid out of the treasury of the municipality, as hereinabove provided, the amount of such portion or percentage shall first be deducted from the total estimated cost and expenses of such improvement, and the assessment upon property, proposed in said report, shall include only the remainder of said estimated costs and expenses. Said assessment shall refer to such subdivisions upon said diagram by the respective red ink number thereof, and shall show the names of the owners, if known, otherwise designating them as unknown. No mistake in the name of the owner of any parcel of land shall affect the validity of the assessment thereon.

This proceeding shall be designated as "F Street Lighting No. 1."

Passed and adopted by the said Common Council of the said City of San Diego, California, this 5th day of May, 1913, by the following vote, to-wit:

AYES---COUNCILMEN Schmidt, Manney, Benbough, Fay and Adams.

NOES---NONE

ABSENT-NONE.

D. K. Adams,

President of the Common Council of the City of
San Diego, California.

I HEREBY CERTIFY that the above and foregoing Resolution was passed by the Common Council of the said City of San Diego, at the time and by the vote, above stated.

Allen H. Wright,

City Clerk of the City of San Diego, California, and Ex-Officio
Clerk of the Common Council of the City of San Diego.

(SEAL)

By W. E. Bartlett Deputy

I HEREBY CERTIFY that the above and foregoing is a full, true and correct copy of Resolution No. 13765 of the resolutions of the City of San Diego, California, as adopted by the Common Council of said City on the 5th day of May, 1913.

Allen H. Wright,

City Clerk of the City of San Diego, California.

By Y. A. Jacques Deputy.

RESOLUTION OF INTENTION NO. 13766.

Niagara Avenue, Ocean Beach.

RESOLVED, that it is the intention of the Common Council of the City of San Diego, California, to change the grade of Niagara Avenue, in Ocean Beach, in said City of San Diego, between the northwesterly line of Froude Street and the southeasterly line of Ebers Street, as follows, to-wit:

At the intersection of Niagara Avenue with Froude Street; at the northerly corner, the grade elevation to remain at 135.00 feet; at the westerly corner, the grade elevation to remain at 136.00 feet.

At a point on the northeasterly line of Niagara Avenue, 300 feet northwesterly from the northwesterly line of Froude Street, change the grade elevation from 93.50 feet to 99.50 feet.

At a point on the southwesterly line of Niagara Avenue, 300 feet northwesterly from the northwesterly line of Froude Street, change the grade elevation from 93.50 feet to 101.50 feet.

At the intersection of Niagara Avenue with Ebers Street; at the southerly corner, the grade elevation to remain at 53.00 feet; at the easterly corner, the grade elevation to remain at 52.00 feet.

And the grade of said Niagara Avenue, between the points hereinbefore mentioned, shall have a uniform ascent and descent, and the center line of said street shall have an average elevation of the opposite curb grades.

All of said grade elevations to be above the datum line of levels as fixed by Ordinance No. 3950 of the ordinances of said City.

And said Common Council hereby elects to proceed, in making said change of grade, under the provisions of the "Change of Grade Act of 1909."

That THE EVENING TRIBUNE, a daily newspaper published and circulated, and of general circulation, in the said City of San Diego, be, and it is hereby designated as the newspaper in which this Resolution of Intention shall be published for two days, and the notice of the passage thereof shall be published for six days in the manner and by the persons required by law.

That the Clerk of the said City of San Diego be, and he is hereby directed to post

this Resolution of Intention conspicuously for two days on or near the chamber door of the said Common Council, and to cause the same to be published by two insertions in said daily newspaper in the manner required by law.

That the Street Superintendent of the City of San Diego shall thereupon cause to be conspicuously posted along the street designated in this Resolution of Intention where said change or modification of grade is proposed to be made, at not more than one hundred feet in distance apart, but not less than three in all, notices of the passage of this Resolution of Intention, in the manner and in the form required by law, and shall also cause a notice similar in substance to be published for six days in said daily newspaper in the manner required by law.

Passed and adopted by the said Common Council of the said City of San Diego, California, this 5th day of May, 1913, by the following vote, to-wit:

AYES---COUNCILMEN Schmidt, Manney, Benbough, Fay and Adams.

NOES---NONE.

ABSENT-NONE.

D. K. Adams,

President of the Common Council of the City of San Diego, California.

I HEREBY CERTIFY that the above and foregoing Resolution of Intention was passed by the Common Council of the said City of San Diego, at the time and by the vote above stated.

Allen H. Wright,

City Clerk of the City of San Diego, California, and Ex-Officio Clerk of the Common Council of the said City of San Diego.

(SEAL)

By W. E. Bartlett Deputy

I HEREBY CERTIFY that the above and foregoing is a full, true and correct copy of Resolution No. 13766 of the resolutions of the City of San Diego, California, as adopted by the Common Council of said City on the 5th day of May, 1913.

Allen H. Wright,

City Clerk of the City of San Diego, California.

By Y. A. Jacques Deputy.

RESOLUTION OF INTENTION NO. 13767.

24th Street.

RESOLVED, that it is the intention of the Common Council of the City of San Diego, California, to change the grade of 24th Street, in said City, from the north line of B Street to the south line of the 1400 acre Public Park, as follows, to-wit:

At the intersection of 24th Street with B Street; at the northeast corner, the grade elevation to remain at 181.00 feet.

At the intersection of 24th Street with A Street; at the southeast corner, change the grade elevation from 176.00 feet to 177.00 feet; at the northeast corner, change the grade elevation from 176.00 feet to 177.00 feet.

At the intersection of the east line of 24th Street with the south line of the 1400 acre Public Park, the grade elevation to remain at 175.00 feet.

And the grade of said 24th Street, between the points hereinbefore mentioned, shall have a uniform ascent and descent, and the center line of said street shall have an average elevation of the opposite curb grades.

All of said grade elevations to be above the datum line of levels, as fixed by Ordinance No. 3950 of the ordinances of said City.

And said Common Council hereby elects to proceed, in making said change of grade, under the provisions of the "Change of Grade Act of 1909."

That THE EVENING TRIBUNE, a daily newspaper published and circulated, and of general circulation, in the said City of San Diego, be, and it is hereby designated as the newspaper in which this Resolution of Intention shall be published for two days, and the notice of the passage thereof shall be published for six days in the manner and by the persons required by law.

That the Clerk of the said City of San Diego be, and he is hereby directed to post this Resolution of Intention conspicuously for two days on or near the chamber door of the said Common Council, and to cause the same to be published by two insertions in said daily newspaper in the manner required by law.

That the Street Superintendent of the City of San Diego shall thereupon cause to be conspicuously posted along the street designated in this Resolution of Intention where said change or modification of grade is proposed to be made, at not more than one hundred feet in distance apart, but not less than three in all, notices of the passage of this Resolution of Intention, in the manner and in the form required by law, and shall also cause a notice similar in substance to be published for six days in said daily newspaper in the manner required by law.

Passed and adopted by the said Common Council of the said City of San Diego, California, this 5th day of May, 1913, by the following vote, to-wit:

AYES---COUNCILMEN Schmidt, Manney, Benbough, Fay and Adams.

NOES---NONE.

ABSENT-NONE.

D. K. Adams,

President of the Common Council of the City of
San Diego, California.

I HEREBY CERTIFY that the above and foregoing Resolution of Intention was passed by the Common Council of the said City of San Diego, at the time and by the vote above stated.

Allen H. Wright,

City Clerk of the City of San Diego, California, and Ex-Officio
Clerk of the Common Council of the said City of San Diego.

(SEAL)

By W. E. Bartlett Deputy.

I HEREBY CERTIFY that the above and foregoing is a full, true and correct copy of Resolution No. 13767 of the resolutions of the City of San Diego, California, as adopted by the Common Council of said City on the 5th day of May, 1913.

Allen H. Wright,

City Clerk of the City of San Diego, California.

By Y. A. Jacques Deputy.

RESOLUTION OF INTENTION NO. 13768.

29th Street.

RESOLVED, that it is the intention of the Common Council of the City of San Diego, California, to change the grade of 29th Street, in said City, from the south line of Ash Street to the south line of South Park Addition, as follows, to-wit:

At the intersection of 29th Street with Ash Street; at the southwest corner the grade elevation to remain at 203.00 feet; at the southeast corner, the grade elevation to remain at 203.00 feet.

At the intersection of the west line of 29th Street with the south line of South Park Addition, change the grade elevation from 201.40 feet to 192.56 feet.

At the intersection of the east line of 29th Street with the south line of South Park Addition, change the grade elevation from 201.40 feet to 191.75 feet.

And the grade of said 29th Street, between the points hereinbefore mentioned, shall have a uniform ascent and descent, and the center line of said street shall have an average elevation of the opposite curb grades.

All of said grade elevations to be above the datum line of levels, as fixed by Ordinance No. 3950 of the ordinances of said City.

And said Common Council hereby elects to proceed, in making said change of grade, under the provisions of the "Change of Grade Act of 1909."

That THE EVENING TRIBUNE, a daily newspaper published and circulated, and of general circulation, in the said City of San Diego, be, and it is hereby designated as the newspaper in which this Resolution of Intention shall be published for two days, and the notice of the passage thereof shall be published for six days in the manner and by the persons required by law.

That the Clerk of the said City of San Diego be, and he is hereby directed to post this Resolution of Intention conspicuously for two days on or near the chamber door of the said Common Council, and to cause the same to be published by two insertions in said daily newspaper in the manner required by law.

That the Street Superintendent of the City of San Diego shall thereupon cause to be conspicuously posted along the street designated in this Resolution of Intention where said change or modification of grade is proposed to be made, at not more than one hundred feet in distance apart, but not less than three in all, notices of the passage of this Resolution of Intention, in the manner and in the form required by law, and shall also cause a notice similar in substance to be published for six days in said daily newspaper in the manner required by law.

Passed and adopted by the said Common Council of the said City of San Diego, California, this 5th day of May, 1913, by the following vote, to-wit:

AYES---COUNCILMEN Schmidt, Manney, Benbough, Fay and Adams.

NOES---NONE.

ABSENT-NONE.

D. K. Adams,

President of the Common Council of the City of San Diego, California.

I HEREBY CERTIFY that the above and foregoing Resolution of Intention was passed by the Common Council of the said City of San Diego, at the time and by the vote above stated.

Allen H. Wright,

City Clerk of the City of San Diego, California, and Ex-Officio Clerk of the Common Council of the said City of San Diego.

(SEAL)

By W. E. Bartlett Deputy.

I HEREBY CERTIFY that the above and foregoing is a full, true and correct copy of Resolution No. 13768 of the resolutions of the City of San Diego, California, as adopted by the Common Council of said City on the 5th day of May, 1913.

Allen H. Wright,

City Clerk of the City of San Diego, California.

By Y. A. Jacques Deputy.

RESOLUTION OF INTENTION NO. 13769.

RESOLVED, that it is the intention of the Common Council of the City of San Diego, California, to change the grade of CURLEW STREET, in said City, from the north line of Olive Street to the north line of Redwood Street, as follows, to-wit:

At the intersection of Curlew Street with Olive Street; at the northwest corner,

the grade elevation to remain at 97.00 feet; at the northeast corner, the grade elevation to remain at 94.00 feet.

At the intersection of Curlew Street with Palm Street; at the southwest corner, change the grade elevation from 137.00 feet to 153.00 feet; at the southeast corner, change the grade elevation from 134.00 feet to 153.00 feet; at the northeast corner, change the grade elevation from 137.00 feet to 155.00 feet; at the northwest corner, change the grade elevation from 140.00 feet to 155.00 feet.

At the intersection of Curlew Street with Quince Street; at the southwest corner, change the grade elevation from 187.00 feet to 180.00 feet; at the southeast corner, change the grade elevation from 187.00 feet to 180.00 feet; at the northeast corner, change the grade elevation from 188.00 feet to 182.00 feet; at the northwest corner, change the grade elevation from 188.00 feet to 182.00 feet.

At the intersection of Curlew Street with Redwood Street; at the southwest corner, change the grade elevation from 207.00 feet to 205.00 feet; at the southeast corner, change the grade elevation from 210.00 feet to 208.00 feet; at the northeast corner, the grade elevation to remain at 210.00 feet; at the northwest corner, the grade elevation to remain at 207.00 feet.

And the grades of said Curlew Street, between the points hereinbefore mentioned, shall have a uniform ascent and descent, and the center line of said street shall have an average elevation of the opposite curb grades.

All of said grade elevations to be above the datum line of levels, as fixed by Ordinance No. 3950 of the ordinances of said City.

And said Common Council hereby elects to proceed, in making said change of grade, under the provisions of the "Change of Grade Act of 1909."

That THE EVENING TRIBUNE, a daily newspaper published and circulated, and of general circulation, in the said City of San Diego, be, and it is hereby designated as the newspaper in which this Resolution of Intention shall be published for two days, and the notice of the passage thereof shall be published for six days in the manner and by the persons required by law.

That the Clerk of the said City of San Diego be, and he is hereby directed to post this Resolution of Intention conspicuously for two days on or near the chamber door of the said common Council, and to cause the same to be published by two insertions in said daily newspaper in the manner required by law.

That the Street Superintendent of the City of San Diego shall thereupon cause to be conspicuously posted along the street designated in this Resolution of Intention where said change or modification of grade is proposed to be made, at not more than one hundred feet in distance apart, but not less than three in all, notices of the passage of this Resolution of Intention, in the manner and in the form required by law, and shall also cause a notice similar in substance to be published for six days in said daily newspaper in the manner required by law.

Passed and adopted by the said Common Council of the said City of San Diego, California, this 5th day of May, 1913, by the following vote, to-wit:

AYES---COUNCILMEN Schmidt, Manney, Benbough, Fay and Adams.

NOES---NONE.

ABSENT-NONE.

D. K. Adams,

President of the Common Council of the City of
San Diego, California.

I HEREBY CERTIFY that the above and foregoing Resolution of Intention was passed by the Common Council of the said City of San Diego, at the time and by the vote above stated.

Allen H. Wright,

City Clerk of the City of San Diego, California, and Ex-Officio
Clerk of the Common Council of the said City of San Diego.

(SEAL)

By W. E. Bartlett Deputy.

I HEREBY CERTIFY that the above and foregoing is a full, true and correct copy of Resolution No. 13769 of the resolutions of the City of San Diego, California, as adopted by the Common Council of said City on the 5th day of May, 1913.

Allen H. Wright,

City Clerk of the City of San Diego, California.

By Y. A. Jacques Deputy.

RESOLUTION OF INTENTION NO. 13770.

Date Street.

RESOLVED, that it is the intention of the Common Council of the City of San Diego, California, to change the grade of the north curb line of Date Street, in said City, between the east line of 30th Street and a point 220 feet east of the east line of 30th Street, as follows, to-wit:

At the intersection of Date Street with 30th Street; at the northeast corner, the grade elevation to remain at 239.00 feet; at a point on the north curb line of Date Street, 130 feet east of the east line of 30th Street, change the grade elevation from 237.24 feet to 238.50 feet; at a point on the north curb line of Date Street 220 feet east of the east line of 30th Street, the grade elevation to remain at 236.00 feet.

And the grade of said Date Street, between the points hereinbefore mentioned, shall have a uniform ascent and descent, and the center line of said street shall have an average elevation of the opposite curb grades.

All of said grade elevations to be above the datum line of levels, as fixed by Ordinance No. 3950 of the ordinances of said City.

And said Common Council hereby elects to proceed, in making said change of grade, under the provisions of the "Change of Grade Act of 1909."

That THE EVENING TRIBUNE, a daily newspaper published and circulated, and of general circulation, in the said City of San Diego, be, and it is hereby designated as the newspaper in which this Resolution of Intention shall be published for two days, and the notice of the passage thereof shall be published for six days in the manner and by the persons required by law.

That the Clerk of the said City of San Diego be, and he is hereby directed to post this Resolution of Intention conspicuously for two days on or near the chamber door of the said Common Council, and to cause the same to be published by two insertions in said daily newspaper in the manner required by law.

That the Street Superintendent of the City of San Diego shall thereupon cause to be conspicuously posted along the street designated in this Resolution of Intention where said change or modification of grade is proposed to be made, at not more than one hundred feet in distance apart, but not less than three in all, notices of the passage of this Resolution of Intention, in the manner and in the form required by law, and shall also cause a notice similar in substance to be published for six days in said daily newspaper in the manner required by law.

Passed and adopted by the said Common Council of the said City of San Diego, California, this 5th day of May, 1913, by the following vote, to-wit:

AYES---COUNCILMEN Schmidt, Manney, Benbough, Fay and Adams.

NOES---NONE.

ABSENT-NONE.

D. K. Adams,

President of the Common Council of the City of
San Diego, California.

I HEREBY CERTIFY that the above and foregoing Resolution of Intention was passed by the Common Council of the said City of San Diego, at the time and by the vote above stated.

Allen H. Wright,

City Clerk of the City of San Diego, California, and Ex-Officio
Clerk of the Common Council of the said City of San Diego.

(SEAL)

By W. E. Bartlett Deputy.

I HEREBY CERTIFY that the above and foregoing is a full, true and correct copy of Resolution No. 13770 of the resolutions of the City of San Diego, California, as adopted by the Common Council of said City on the 5th day of May, 1913.

Allen H. Wright,

City Clerk of the City of San Diego, California.

By Y. A. Jacques Deputy.

RESOLUTION OF INTENTION NO. 13771.

Kansas Street.

RESOLVED, that it is the intention of the Common Council of the City of San Diego, California, to change the grade of Kansas Street, in said City, between the north line of University Avenue and the south line of Polk Avenue, as follows, to-wit:

At the intersection of Kansas Street with University Avenue; at the northwest corner, the grade elevation to remain at 353.00 feet; at the northeast corner, the grade elevation to remain at 354 feet.

At the intersection of Kansas Street with Lincoln Avenue; at the southwest corner change the grade elevation from 363.50 feet to 362.00 feet; at the southeast corner, change the grade elevation from 363.50 feet to 361.50 feet; at the northeast corner, change the grade elevation from 364.50 feet to 362.50 feet; at the northwest corner, change the grade elevation from 364.50 feet to 363.00 feet.

At the intersection of Kansas Street with Polk Avenue; at the southwest corner, the grade elevation to remain at 369.00 feet; at the southeast corner, the grade elevation to remain at 369.00 feet.

And the grade of said Kansas Street, between the points hereinbefore mentioned, a uniform ascent and descent, and the center line of said street shall have shall have an average elevation of the opposite curb grades.

All of said grade elevations to be above the datum line of levels, as fixed by Ordinance No. 3950 of the ordinances of said City.

And said Common Council hereby elects to proceed, in making said change of grade, under the provisions of the "Change of Grade Act of 1909."

That THE EVENING TRIBUNE, a daily newspaper published and circulated, and of general circulation, in the said City of San Diego, be, and it is hereby designated as the newspaper in which this Resolution of Intention shall be published for two days, and the notice of the passage thereof shall be published for six days in the manner and by the persons required by law.

That the Clerk of the said City of San Diego be, and he is hereby directed to post this Resolution of Intention conspicuously for two days on or near the chamber door of the said Common Council, and to cause the same to be published by two insertions in said daily newspaper in the manner required by law.

That the Street Superintendent of the City of San Diego shall thereupon cause to be conspicuously posted along the street designated in this Resolution of Intention where said

change or modification of grade is proposed to be made, at not more than one hundred feet in distance apart, but not less than three in all, notices of the passage of this Resolution of Intention, in the manner and in the form required by law, and shall also cause a notice similar in substance to be published for six days in said daily newspaper in the manner required by law.

Passed and adopted by the said Common Council of the said City of San Diego, California, this 5th day of May, 1913, by the following vote, to-wit:

AYES---COUNCILMEN Schmidt, Manney, Benbough, Fay and Adams.

NOES---NONE.

ABSENT-NONE.

D. K. Adams,

President of the Common Council of the City of
San Diego, California.

I HEREBY CERTIFY that the above and foregoing Resolution of Intention was passed by the Common Council of the said City of San Diego, at the time and by the vote above stated.

Allen H. Wright,

City Clerk of the City of San Diego, California, and Ex-Office
Clerk of the Common Council of the said City of San Diego.

(SEAL)

By W. E. Bartlett Deputy.

I HEREBY CERTIFY that the above and foregoing is a full, true and correct copy of Resolution No. 13771 of the resolutions of the City of San Diego, California, as adopted by the Common Council of said City on the 5th day of May, 1913.

Allen H. Wright,

City Clerk of the City of San Diego, California.

By ya Jacques Deputy.

RESOLUTION ORDERING WORK NO. 13772.

Ohio Street.

RESOLVED By the Common Council of the City of San Diego, California, that the public interest and convenience of said City require that the street work hereinafter described be done, and therefore the said Common Council hereby orders the following street work to be done, to-wit:

The grading, and paving with decomposed granite, to the official grade thereof, of the roadway of Ohio Street, in said City, from the north line of University Avenue to the south line of El Cajon Avenue, and also that portion of the roadway of said Ohio Street leading into all alleys, between said points, including the roadway of all intersections of said Ohio Street with all cross streets, between said points, according to the specifications therefor contained in Ordinance No. 4400 of the ordinances of said City, and according to, and as shown upon, the plans, drawings and typical cross-sections contained in Document No. 59594, on file in the office of the City Clerk of said City, and copies of which are on file in the office of the City Engineer of said City.

Also, as a part of said work, the grading to the official grade thereof, of said Ohio Street, on both sides thereof, between the curb line of said street and the property line, from the north line of University Avenue to the south line of El Cajon Avenue, including the returns in all intersections of said Ohio Street with all cross streets, between said points, according to the specifications therefor contained in Ordinance No. 3510 of the ordinances of said City, and according to, and as shown upon, said plans, drawings and typical cross-sections contained in said Document No. 59594.

And also, as a part of said work, the construction of cement concrete curbing on both sides of the said Ohio Street, from the north line of University Avenue to the south

line of El Cajon Avenue, including the returns in all intersections of said Ohio Street with all cross streets, between said points, according to the specifications therefor contained in Ordinance No. 4860 of the ordinances of said City, and according to, and as shown upon, the plans, drawings and typical cross-sections contained in said Document No. 59594.

All of said plans, drawings and typical cross-sections contained in said Document No. 59594, and said specifications contained in said Ordinances No. 4400, No. 3510 and No. 4860, are, by reference thereto, incorporated herein and made a part hereof.

The costs and expenses of said work and improvement are to be assessed upon the district which is more particularly described in Resolution of Intention No. 13211, on file in the office of the City Clerk of said City.

For further particulars, and a description of said assessment district, reference is hereby made to said Resolution of Intention No. 13211.

The said Common Council determined that serial bonds bearing interest at the rate of seven per cent. per annum shall be issued to represent assessments of twenty-five dollars or over for the cost of said work or improvement. Said serial bonds shall extend over a period ending nine years from the second day of January next succeeding their date, and an even annual proportion of the principal sum thereof shall be payable by coupon, on the second day of January, every year after their date, until the whole is paid, and the interest shall be payable semi-annually, by coupon, on the second days of January and July, respectively, of each year, at the rate of seven per cent. per annum on all sums unpaid, until the whole of said principal and interest are paid. Said bonds shall be issued in accordance with the provisions of an Act of the Legislature of the State of California, entitled, "An Act to Provide a System of Street Improvement Bonds to Represent Certain Assessments for the Cost of Street Work and Improvement Within Municipalities, and also for the Payment of such Bonds," approved February 27th, 1893, and of all acts supplementary thereto, or amendatory thereof. And said Common Council determined that said serial bonds shall be issued to represent the expenses of said work or improvement.

The EVENING TRIBUNE, a daily newspaper published and circulated and of general circulation in said City of San Diego, is hereby designated as the newspaper in which this Resolution Ordering Work, and the notice of said work inviting sealed proposals for doing the same, shall be published, in the manner and form, and by the persons required by law.

The Clerk of the said City of San Diego is hereby directed to post conspicuously for five days, on or near the chamber door of the said Common Council, in the manner and form required by law, a notice with specifications inviting sealed proposals or bids for doing said work; and said Clerk is hereby directed to publish, for two days in said newspaper in the manner and form required by law, a notice of said work, inviting sealed proposals or bids for doing the said work, and referring to the specifications posted or on file. Said notice shall require either a certified check or bond, as prescribed by law, for an amount not less than ten per cent. of the aggregate of the proposal.

Said Clerk of the said city of San Diego is also directed to publish for two days in said newspaper, in the manner required by law, this resolution ordering work.

Passed and adopted by the Common Council of the said City of San Diego, California, this 5th day of May, 1913, by the following vote, to-wit:

AYES---COUNCILMEN Schmidt, Manney, Benbough, Fay and Adams.

NOES---NONE.

ABSENT-NONE.

D. K. Adams,

President of the Common Council of the City of
San Diego, California.

I HEREBY CERTIFY that the above and foregoing Resolution Ordering Work was passed by

the Common Council of the said City of San Diego, at the time and by the vote, above stated.

Allen H. Wright,

City Clerk of the City of San Diego, California, and Ex-Officio

Clerk of the Common Council of the said City of San Diego.

(SEAL)

By W. E. Bartlett Deputy.

I HEREBY CERTIFY that the above and foregoing is a full, true and correct copy of Resolution No. 13772 of the resolutions of the City of San Diego, California, as adopted by the Common Council of said City on the 5th day of May, 1913.

Allen H. Wright,

City Clerk of the City of San Diego, California.

By

Y. A. Jacques

Deputy.

RESOLUTION ORDERING WORK NO. 13773.

Iowa Street.

RESOLVED By the Common Council of the City of San Diego, California, that the public interest and convenience of said City require that the street work hereinafter described be done, and therefore the said Common Council hereby orders the following street work to be done, to-wit:

The grading, to the official grade thereof, of Iowa Street, in said City, for the entire width of said street, from property line to property line, from the north line of University Avenue to the southwesterly line of Boundary Street, including the entire width and length of the intersections of said Iowa Street with all cross streets, between said points, (excepting the intersection of said Iowa Street with El Cajon Avenue), according to the specifications therefor contained in Ordinance No. 3510 of the ordinances of said City, and according to, and as shown upon, the plans, drawings and typical cross-sections contained in Document No. 59595, on file in the office of the City Clerk of said City, and copies of which are on file in the office of the City Engineer of said City.

And also, as a part of said work, the construction of cement concrete sidewalks and cement concrete curbing on both sides of the said Iowa Street, from the north line of University Avenue to the southwesterly line of Boundary Street, including the returns in all intersections of said Iowa Street with all cross streets, between said points, (excepting the intersection of said Iowa Street with El Cajon Avenue), according to the specifications therefor contained in Ordinance No. 4860 of the ordinances of said City, and according to, and as shown upon, the said plans, drawings and typical cross-sections contained in said Document No. 59595.

All of said plans, drawings and typical cross-sections contained in said Document No. 59595, and said specifications contained in said Ordinances No. 3510 and No. 4860, are, by reference thereto, incorporated herein and made a part hereof.

The costs and expenses of said work and improvement are to be assessed upon the district which is more particularly described in Resolution of Intention No. 13210, on file in the office of the City Clerk of said City.

For further particulars, and a description of said assessment district, reference is hereby made to said Resolution of Intention No. 13210.

The said Common Council determined that serial bonds bearing interest at the rate of seven per cent. per annum shall be issued to represent assessments of twenty-five dollars or over for the cost of said work or improvement. Said serial bonds shall extend over a period ending nine years from the second day of January next succeeding their date, and an even annual proportion of the principal sum thereof shall be payable by coupon, on the second day of January, every year after their date, until the whole is paid, and the interest shall be payable semi-annually, by coupon, on the second days of January and July, respec-

tively, of each year, at the rate of seven per cent. per annum on all sums unpaid, until the whole of said principal and interest are paid. Said bonds shall be issued in accordance with the provisions of an Act of the Legislature of the State of California, entitled, "An Act to Provide a System of Street Improvement Bonds to Represent Certain Assessments for the Cost of Street Work and Improvement Within Municipalities, and also for the Payment of such Bonds," approved February 27th, 1893, and of all acts supplementary thereto, or amendatory thereof. And said Common Council determined that said serial bonds shall be issued to represent the expenses of said work or improvement.

The EVENING TRIBUNE, a daily newspaper published and circulated and of general circulation in said City of San Diego, is hereby designated as the newspaper in which this Resolution Ordering Work, and the notice of said work inviting sealed proposals for doing the same, shall be published, in the manner and form, and by the persons required by law.

The Clerk of the said City of San Diego is hereby directed to post conspicuously for five days, on or near the chamber door of the said Common Council, in the manner and form required by law, a notice with specifications inviting sealed proposals or bids for doing said work; and said Clerk is hereby directed to publish, for two days in said newspaper in the manner and form required by law, a notice of said work, inviting sealed proposals or bids for doing the said work, and referring to the specifications posted or on file. Said notice shall require either a certified check or bond, as prescribed by law, for an amount not less than ten per cent. of the aggregate of the proposal.

Said Clerk of the said city of San Diego is also directed to publish for two days in said newspaper, in the manner required by law, this resolution ordering work.

Passed and adopted by the Common Council of the said City of San Diego, California, this 5th day of May, 1913, by the following vote, to-wit:

AYES---COUNCILMEN Schmidt, Manney, Benbough, Fay and Adams.

NOES---NONE.

ABSENT-NONE.

D. K. Adams,

President of the Common Council of the City of
San Diego, California.

I HEREBY CERTIFY that the above and foregoing Resolution Ordering Work was passed by the Common Council of the said City of San Diego, at the time and by the vote, above stated.

Allen H. Wright,

City Clerk of the City of San Diego, California, and Ex-Officio
Clerk of the Common Council of the said City of San Diego.

(SEAL)

By W. E. Bartlett Deputy.

I HEREBY CERTIFY that the above and foregoing is a full, true and correct copy of Resolution No. 13773 of the resolutions of the City of San Diego, California, as adopted by the Common Council of said City on the 5th day of May, 1913.

Allen H. Wright,

City Clerk of the City of San Diego, California.

By ya Jacques Deputy.

RESOLUTION OF AWARD NO. 13774.

Boston Avenue, 28th Street and 29th Street.

RESOLVED, that the Common Council of the City of San Diego, California, having in open session on the 28th day of April, 1913, opened, examined and publicly declared all sealed proposals or bids offered for doing the following work, to-wit:

The grading, to the official grade thereof, of the following streets in the City of San Diego, to-wit:

BOSTON AVENUE, for the entire width of said street, from property line to property line, from the east line of 26th Street to the west line of 32nd Street, including the entire width and length of the intersections of said Boston Avenue with all cross streets, between said points;

28TH STREET, for the entire width of said street, from property line to property line, from the south line of Newton Avenue to the north line of Main Street, (excepting the intersection of said 28th Street with Boston Avenue); and,

29TH STREET, for the entire width of said street, from property line to property line, from the south line of Newton Avenue to the north line of Main Street, (excepting the intersection of said 29th Street with Boston Avenue).

Said grading of said streets, between the points hereinbefore mentioned, shall be done according to the specifications therefor contained in Ordinance No. 3510 of the ordinances of said City, and according to, and as shown upon, the plans, drawings and typical cross-sections contained in Document No. 57566, on file in the office of the City Clerk of said City, and copies of which are on file in the office of the City Engineer of said City.

And as a part of said work, the construction in the said Boston Avenue of the following cement pipe culverts, to-wit:

One fourteen-inch cement pipe culvert and its accessories across the said Boston Avenue, said culvert to be located thereon as follows: on the north line of said Boston Avenue, said culvert to be 214 feet east of the northeast corner of the intersection of said Boston Avenue with 27th Street, and on the south line said culvert to be 195 feet east of the southeast corner of the intersection of said Boston Avenue with 27th Street;

One fourteen-inch cement pipe culvert and its accessories across the said Boston Avenue, said culvert to be located thereon as follows: on the north line of said Boston Avenue, said culvert to be 122 feet east of the northeast corner of the intersection of said Boston Avenue with 28th Street, and on the south line said culvert to be 69 feet east of the southeast corner of the intersection of said Boston Avenue with 28th Street;

One fourteen-inch cement pipe culvert and its accessories across the said Boston Avenue, said culvert to be located thereon as follows: on the north line of said Boston Avenue, said culvert to be 98 feet west of the northwest corner of the intersection of said Boston Avenue with 30th Street, and on the south line said culvert to be 102 feet west of the southwest corner of the intersection of said Boston Avenue with 30th Street;

One ten-inch cement pipe culvert and its accessories, across the said Boston Avenue, at the intersection of said Boston Avenue with 32nd Street;

Two eight-inch cement pipe culverts and their accessories, across the intersection of said Boston Avenue with 28th Street, said culverts to be located at the east and west curb lines of said 28th Street; and

Two eight-inch cement pipe culverts and their accessories, across the intersection of said Boston Avenue with 29th Street, said culverts to be located at the east and west curb lines of said 29th Street;

All of said culverts to be constructed according to, and as shown, the plans, drawings and typical cross-sections and specifications therefor contained in said Document No. 57566.

All of said plans, drawings and typical cross-sections and specifications contained in said Document No. 57566, and said specifications contained in said Ordinance No. 3510, are, by reference thereto, incorporated herein and made a part hereof.

The costs and expenses of said work and improvement are to be assessed upon the district which is more particularly described in Resolution of Intention No. 12982, on file in the office of the City Clerk of said City.

For further particulars, and a description of said assessment district, reference is hereby made to said Resolution of Intention No. 12982.

The said Common Council hereby rejects all of said proposals or bids, except the next herein mentioned, and hereby awards the contract for said work to the lowest, regular, responsible bidder, to-wit: To John Engebretsen, at the prices specified in his bid for said work, on file in the office of the Clerk of said City, to-wit: Excavation, per cubic yard, 29 cents; embankment, per cubic yard, 2 cents; culverts \$345.00.

The Clerk of said City of San Diego is hereby directed to post a notice of this award conspicuously for five days on or near the chamber door of the said Common Council, and also to cause said notice to be published for two days in The Evening Tribune, a daily newspaper published and circulated, and of general circulation, in the said City of San Diego, and hereby designated for that purpose.

The said Common Council determined that serial bonds bearing interest at the rate of seven per cent. per annum shall be issued to represent assessments of twenty-five dollars or over for the cost of said work or improvement. Said serial bonds shall extend over a period ending nine years from the second day of January next succeeding their date, and an even annual proportion of the principal sum thereof shall be payable by coupon, on the second day of January, every year after their date, until the whole is paid, and the interest shall be payable semi-annually, by coupon, on the second days of January and July, respectively, of each year, at the rate of seven per cent. per annum on all sums unpaid, until the whole of said principal and interest are paid. Said bonds shall be issued in accordance with the provisions of an Act of the Legislature of the State of California, entitled, "An Act to Provide a System of Street Improvement Bonds to Represent Certain Assessments for the Cost of Street Work and Improvement Within Municipalities, and also for the Payment of such Bonds," approved February 27th, 1893, and of all acts supplementary thereto, or amendatory thereof. And said Common Council determined that said serial bonds shall be issued to represent the expenses of said work or improvement.

Passed and adopted by the said Common Council of the said City of San Diego, California, this 5th day of May, 1913, by the following vote, to-wit:

AYES---COUNCILMEN Schmidt, Manney, Benbough, Fay and Adams.

NOES---NONE.

ABSENT-NONE.

D. K. Adams,

President of the Common Council of the City of
San Diego, California.

The foregoing Resolution of Award was thereupon approved by the said Common Council of the said City of San Diego, California, this 5th day of May, 1913, by the following vote, to-wit:

Ayes---COUNCILMEN Schmidt, Manney, Benbough, Fay and Adams.

NOES---NONE.

ABSENT-NONE.

being a three-fourths vote of said Common Council.

D. K. Adams,

President of the Common Council of the City of
San Diego, California.

I HEREBY CERTIFY that the above and foregoing is a full, true and correct copy of Resolution No. 13774 of the resolutions of the City of San Diego, California, as adopted by the Common Council of said City on the 5th day of May, 1913.

Allen H. Wright,

City Clerk of the City of San Diego, California.

By Y. A. Jacques Deputy.

R E S O L U T I O N N O . 1 3 7 7 5 .

FIXING TIME AND PLACE FOR HEARING REPORT. Sixth Street and A Street.

WHEREAS, the Commission appointed by law for the purpose, has filed with the City Clerk of the City of San Diego, California, a report, in writing, containing an estimate of the damages caused by the grading and otherwise improving of Sixth Street, in the City of San Diego, California, from the north line of B Street to the south line of the 1400 acre public park, and of A Street, in said City, from the east line of Fifth Street to the west line of Seventh Street, and an assessment of said damages and of all costs and expenses of the improvement on the property benefited thereby, NOW THEREFORE,

BE IT RESOLVED By the Common Council of the City of San Diego, as follows:

That Monday, the 26th day of May, 1913, at the hour of eleven o'clock A. M., at the Council Chamber in the City Hall of the City of San Diego, California, be, and the same are hereby fixed as the time and place for hearing said report.

And the Clerk of the said City is hereby directed to publish notice of such hearing by three (3) insertions in The Evening Tribune, a daily newspaper published and circulated in the said City of San Diego, and hereby designated for the purpose, said publication to be completed at least ten (10) days before the day fixed for hearing.

Passed and adopted by the said Common Council of the said City of San Diego, California, this 5th day of May, 1913, by the following vote, to-wit:

AYES---COUNCILMEN Schmidt, Manney, Benbough, Fay and Adams.

NOES---NONE.

ABSENT-NONE.

D. K. Adams,

President of the Common Council of the City of
San Diego, California.

I HEREBY CERTIFY that the above and foregoing Resolution was passed by the Common Council of the said City of San Diego, at the time and by the vote, above stated.

Allen H. Wright,

City Clerk of the City of San Diego, California, and Ex-Officio
Clerk of the Common Council of the City of San Diego.

(SEAL)

By W. E. Bartlett Deputy.

I HEREBY CERTIFY that the above and foregoing is a full, true and correct copy of Resolution No. 13775 of the resolutions of the City of San Diego, California, as adopted by the Common Council of said City on the 5th day of ^{May} ~~April~~, 1913.

Allen H. Wright,

City Clerk of the City of San Diego, California.

By Y. A. Jacques Deputy.

(Resolution No. 13776. No resolution bearing this number.)

R E S O L U T I O N N O . 1 3 7 7 7 .

FIXING TIME FOR HEARING PROTESTS AGAINST WORK ON THIRTY-FIRST STREET,
BETWEEN HAWTHORN STREET AND JUNIPER STREET, IN THE CITY OF SAN DIEGO,
CALIFORNIA.

RESOLVED, By the Common Council of the City of San Diego, California, as follows:

That Wednesday, the 14th day of May, 1913, at two o'clock P. M., of said day, in the Council Chamber in the City Hall of the City of San Diego, be, and the same are hereby fixed as the time and place for hearing the objections and protests against the grading and otherwise improving of Thirty-first Street, in said City, between the north line of Hawthorn Street and the south line of Juniper Street, under Resolution of Intention No. 13406, passed

by the Common Council of said City March 31, 1913, which said protest was filed with the City Clerk of said City April 19, 1913, by Minnie Bulen, G. A. Nelson, W. H. Allen, Jennie Thompson, Loretta Tarbet, Kittie M. Peck, F. R. Smith, F. W. Welty, Frank S. Young, Frank L. Louks, Henry Nolan, A. Weinstock, E. P. Lukens, A. L. Schiel, A. M. Tarbet, David Kennedy, Leonel G. Lienhard, Mrs. Susan Kees, F. E. Bryant and Chas. Moore.

And the Clerk of said City is hereby directed to notify the said objectors of the time and place of hearing, in the manner prescribed by law.

Passed and adopted by the said Common Council of the said City of San Diego, California, this 5th day of May, 1913, by the following vote, to-wit:

AYES---COUNCILMEN Schmidt, Manney, Benbough, Fay and Adams.

NOES---NONE.

ABSENT-NONE.

D. K. Adams,

President of the Common Council of the City of
San Diego, California.

I HEREBY CERTIFY that the above and foregoing Resolution was passed by the Common Council of the said City of San Diego, at the time and by the vote, above stated.

Allen H. Wright,

City Clerk of the City of San Diego, California, and Ex-Officio
Clerk of the Common Council of the City of San Diego.

(SEAL)

By W. E. Bartlett Deputy.

I HEREBY CERTIFY that the above and foregoing is a full, true and correct copy of Resolution No. 13777 of the resolutions of the City of San Diego, California, as adopted by the Common Council of said City on the 5th day of May, 1913.

Allen H. Wright,

City Clerk of the City of San Diego, California.

By Y. A. Jacques Deputy.

RESOLUTION NO. 13778.

GRANTING PERMISSION TO PROPERTY OWNERS ON COLUMBIA STREET TO GRADE BY PRIVATE CONTRACT.

BE IT RESOLVED By the Common Council of the City of San Diego, as follows:

That in pursuance of a petition therefor, as contained in Document No. 62215, on file in the office of the City Clerk of said City, J. E. Likes, C. H. Barrows, Chas. Simmons, Newton Rusk and W. H. Muelhleisen, owners of lots fronting on Columbia Street, between Upas Street and Vine Street, be, and they are hereby granted permission to grade the east half of said Columbia Street, between said points, to its official grade, by private contract, at their own expense, according to the specifications therefor contained in Ordinance No. 3510 of the ordinances of said City.

In case any electric poles or apparatus, or any public service pipes or conduits are encountered in the course of such private improvement, the person making such improvement shall serve notice upon the person, company or corporation owning or controlling such public utilities, to lower, remove or protect the same before such private improvement shall be made.

Provided, that as a part of said work, said property owners shall construct and install sufficient and proper fences, guards and barriers to safeguard said street, and shall also construct all necessary conduits, drains, pipes, catch-basins and gutters for the proper drainage of said street, between said points.

That all of said work shall be done under the direction and to the satisfaction of

the Superintendent of Streets of said City, and all surplus dirt shall be deposited at the places designated by said Superintendent of Streets.

That said work shall be commenced on or before the 15th day of May, 1913, and shall be fully completed on or before the 15th day of August, 1913.

Passed and adopted by the said Common Council of the said City of San Diego, California, this 5th day of May, 1913, by the following vote, to-wit:

AYES---COUNCILMEN Schmidt, Manney, Benbough, Fay and Adams.

NOES---NONE.

ABSENT-NONE.

D. K. Adams,

President of the Common Council of the City of
San Diego, California.

I HEREBY CERTIFY that the above and foregoing Resolution was passed by the Common Council of the said City of San Diego, at the time and by the vote above stated.

Allen H. Wright,

City Clerk of the City of San Diego, California, and Ex-Officio
Clerk of the Common Council of Said City of San Diego.

(SEAL)

By W. E. Bartlett Deputy.

I HEREBY CERTIFY that the above and foregoing is a full, true and correct copy of Resolution No. 13778 of the resolutions of the City of San Diego, California, as adopted by the Common Council of said City on the 5th day of May, 1913.

Allen H. Wright,

City Clerk of the City of San Diego, California.

By Y. A. Jacques Deputy.

RESOLUTION NO. 13779.

GRANTING PERMISSION TO BARTLETT ESTATE COMPANY TO GRADE THE
WEST FORTY FEET OF THIRTY-FIRST STREET, BETWEEN BEECH AND
CEDAR STREETS BY PRIVATE CONTRACT.

BE IT RESOLVED By the Common Council of the City of San Diego, as follows:

That in pursuance of a petition therefor, as contained in Document No. 62189, on file in the office of the City Clerk of said City, Bartlett Estate Company be, and it is hereby granted permission to grade the west forty (40) feet of Thirty-first Street, in the City of San Diego, California, between the north line of Beech Street and the south line of Cedar Street, to the official grade thereof, by private contract, at its own expense, according to the specifications therefor contained in Ordinance No. 3510 of the ordinances of said City.

In case any electric poles or apparatus, or any public service pipes or conduits are encountered in the course of such private improvement, the person making such improvement shall serve notice upon the person, company or corporation owning or controlling such public utilities, to lower, remove or protect the same before such private improvement shall be made.

Provided, that as a part of said work, said property owner shall construct and install sufficient and proper fences, guards and barriers to safeguard said street, and shall also construct all necessary conduits, drains, pipes, catch-basins and gutters for the proper drainage of said street, between said points.

That all of said work shall be done under the direction and to the satisfaction of the Superintendent of Streets of said City, and all surplus dirt shall be deposited at the places designated by said Superintendent of Streets.

That said work shall be commenced on or before the 15th day of May, 1913, and shall

be fully completed on or before the 15th day of August, 1913.

Passed and adopted by the said Common Council of the said City of San Diego, California, this 5th day of May, 1913, by the following vote, to-wit:

AYES---COUNCILMEN Schmidt, Manney, Benbough, Fay and Adams.

NOES---NONE.

ABSENT-NONE.

D. K. Adams,

President of the Common Council of the City of
San Diego, California.

I HEREBY CERTIFY that the above and foregoing Resolution was passed by the Common Council of the said City of San Diego, at the time and by the vote above stated.

Allen H. Wright,

City Clerk of the City of San Diego, California, and Ex-Officio
Clerk of the Common Council of Said City of San Diego.

(SEAL)

By W. E. Bartlett Deputy.

I HEREBY CERTIFY that the above and foregoing is a full, true and correct copy of Resolution No. 13779 of the resolutions of the City of San Diego, California, as adopted by the Common Council of said City on the 5th day of May, 1913.

Allen H. Wright,

City Clerk of the City of San Diego, California.

By Y. A. Jacques Deputy.

R E S O L U T I O N N O . 1 3 7 8 0 .

GRANTING PERMISSION TO A. D. HAGAMAN TO PARK A PORTION OF
STEPHENS STREET, IN THE CITY OF SAN DIEGO, CALIFORNIA.

BE IT RESOLVED By the Common Council of the City of San Diego, as follows:

That in pursuance of a petition therefor, as contained in Document No. 61167, on file in the office of the City Clerk of said City, A. D. Hagaman be, and he is hereby granted permission to park the west half of Stephens Street, in the City of San Diego, California, between the south line of Fort Stockton Drive produced east and the north line of Mission Hills Park, otherwise known as Protestant Cemetery, by planting trees and shrubs on said portion of said Stephens Street; provided, that the said A. D. Hagaman will remove all trees and shrubs upon thirty days' notice from the Common Council so to do.

Passed and adopted by the said Common Council of the said City of San Diego, California, this 5th day of May, 1913, by the following vote, to-wit:

AYES---COUNCILMEN Schmidt, Manney, Benbough, Fay and Adams.

NOES---NONE.

ABSENT-NONE.

D. K. Adams,

President of the Common Council of the City of
San Diego, California.

I HEREBY CERTIFY that the above and foregoing Resolution was passed by the Common Council of the said City of San Diego, at the time and by the vote, above stated.

Allen H. Wright,

City Clerk of the City of San Diego, California, and Ex-Officio
Clerk of the Common Council of the City of San Diego.

(SEAL)

By W. E. Bartlett Deputy.

I HEREBY CERTIFY that the above and foregoing is a full, true and correct copy of Resolution No. 13780 of the resolutions of the City of San Diego, California, as adopted by

the Common Council of said City on the 5th day of May, 1913.

Allen H. Wright,

City Clerk of the City of San Diego, California.

By Y. A. Jacques Deputy.

R E S O L U T I O N . N O . 1 3 7 8 1 .

GRANTING PERMISSION TO HILLCREST CO. TO GRADE A PORTION

OF WIGHTMAN STREET BY PRIVATE CONTRACT.

BE IT RESOLVED By the Common Council of the City of San Diego, as follows:

That in pursuance of a petition therefor, as contained in Document No. 62096, on file in the office of the City Clerk of said City, Hillcrest Co., be and it is hereby granted permission to grade Wightman Street, in said City, for its entire width, between the east line of Texas Street and the west line of Arizona Street. That said Wightman Street shall be graded to the official grade thereof, by private contract, at the expense of said Hillcrest Co., and said grading shall be done according to the specifications therefor contained in Ordinance No. 3510 of the ordinances of said City.

In case any electric poles or apparatus, or any public service pipes or conduits are encountered in the course of such private improvement, the person making such improvement shall serve notice upon the person, company or corporation owning or controlling such public utilities, to lower, remove or protect the same before such private improvement shall be made.

Provided, that as a part of said work, said property owner shall construct and install sufficient and proper fences, guards and barriers to safeguard said street, and shall also construct all necessary conduits, drains, pipes, catch-basins and gutters for the proper drainage of said street, between said points.

That all of said work shall be done under the direction and to the satisfaction of the Superintendent of Streets of said City, and all surplus dirt shall be deposited at the places designated by said Superintendent of Streets.

That said work shall be commenced on or before the 15th day of May, 1913, and shall be fully completed on or before the 15th day of August, 1913.

Passed and adopted by the said Common Council of the said City of San Diego, California, this 5th day of May, 1913, by the following vote, to-wit:

AYES---COUNCILMEN Schmidt, Manney, Benbough, Fay and Adams.

NOES---NONE.

ABSENT-NONE.

D. K. Adams,

President of the Common Council of the City of
San Diego, California.

I HEREBY CERTIFY that the above and foregoing Resolution was passed by the Common Council of the said City of San Diego, at the time and by the vote above stated.

Allen H. Wright,

City Clerk of the City of San Diego, California, and Ex-Officio

Clerk of the Common Council of Said City of San Diego.

(SEAL)

By W. E. Bartlett Deputy.

I HEREBY CERTIFY that the above and foregoing is a full, true and correct copy of Resolution No. 13781 of the resolutions of the City of San Diego, California, as adopted by the Common Council of said City on the 5th day of May, 1913.

Allen H. Wright,

City Clerk of the City of San Diego, California.

By Y. A. Jacques Deputy.

R E S O L U T I O N N O . 1 3 7 8 2 .

GRANTING PERMISSION TO BERTHA T. KUERT TO GRADE PORTIONS OF
VINE STREET, COLUMBIA STREET AND UPAS STREET, IN THE CITY
OF SAN DIEGO, CALIFORNIA, BY PRIVATE CONTRACT.

BE IT RESOLVED By the Common Council of the City of San Diego, as follows:

That in pursuance of a petition therefor, as contained in Document No. 62065, on file in the office of the City Clerk of said City, Bertha T. Kuert, be, and she is hereby granted permission to grade the south half of Vine Street, from the east line of India Street to the west line of Columbia Street, the west half of Columbia Street from the south line of Vine Street to the north line of Upas Street, and the north half of Upas Street, from the west line of Columbia Street to the east line of India Street, all in the City of San Diego, California, by private contract, at her own expense.

That said streets shall be graded to their official grade, according to the specifications contained in ordinance No. 3510 of the ordinances of said City.

In case any electric poles or apparatus, or any public service pipes or conduits are encountered in the course of such private contract, the person making such improvement shall serve notice upon the person, company or corporation owning or controlling such public utilities, to lower, remove or protect the same before such private improvement shall be made.

Provided, that as a part of said work, said property owner shall construct and install sufficient and proper fences, guards and barriers to safeguard said street, and shall also construct all necessary conduits, drains, pipes, catch-basins and gutters for the proper drainage of said street, between said points.

That all of said work shall be done under the direction and to the satisfaction of the Superintendent of Streets of said City, and all surplus dirt shall be deposited at the places designated by said Superintendent of Streets.

That said work shall be commenced on or before the 15th day of May, 1913, and shall be fully completed on or before the 15th day of August, 1913.

Passed and adopted by the said Common Council of the said City of San Diego, California, this 5th day of May, 1913, by the following vote, to-wit:

AYES---COUNCILMEN Schmidt, Manney, Benbough, Fay and Adams.,

NOES---NONE.

ABSENT-NONE.

D. K. Adams,

President of the Common Council of the City of
San Diego, California.

I HEREBY CERTIFY that the above and foregoing Resolution was passed by the Common Council of the said City of San Diego, at the time and by the vote above stated.

Allen H. Wright,

City Clerk of the City of San Diego, California, and Ex-Officio
Clerk of the Common Council of Said City of San Diego.

(SEAL)

By W. E. Bartlett Deputy.

I HEREBY CERTIFY that the above and foregoing is a full, true and correct copy of Resolution No. 13782 of the resolutions of the City of San Diego, California, as adopted by the Common Council of said City on the 5th day of May, 1913.

Allen H. Wright,

City Clerk of the City of San Diego, California.

By W. E. Bartlett Deputy.

R E S O L U T I O N N O . 1 3 7 8 3 .

BE IT RESOLVED by the Common Council of the City of San Diego as follows:

That Allen H. Wright be and he is hereby appointed City Clerk in and for the City of San Diego, California.

R E S O L U T I O N N O . 1 3 7 8 4 .

BE IT RESOLVED by the Common Council of the City of San Diego as follows:

That W. R. Andrews, be and he is hereby appointed City Attorney in and for the City of San Diego, California.

R E S O L U T I O N N O . 1 3 7 8 5 .

BE IT RESOLVED by the Common Council of the City of San Diego as follows:

That Louis Almgren, Jr., be and he is hereby appointed Chief of the Fire Department, in and for the City of San Diego, California.

R E S O L U T I O N N O . 1 3 7 8 6 .

BE IT RESOLVED by the Common Council of the City of San Diego as follows:

That J. Keno Wilson, be and he is hereby appointed Chief of the Police Department, in and for the City of San Diego, California.

R E S O L U T I O N N O . 1 3 7 8 7 .

BE IT RESOLVED by the Common Council of the City of San Diego as follows:

That W. M. Rumsey be and he is hereby appointed City Engineer in and for the City of San Diego, California.

R E S O L U T I O N N O . 1 3 7 8 8 .

BE IT RESOLVED by the Common Council of the City of San Diego as follows:

That E. J. Campbell be and he is hereby granted permission to remove eucalyptus trees at the intersection of Brighton Avenue and Froude Street, Ocean Beach, and to replace same with palms.

R E S O L U T I O N N O . 1 3 7 8 9 .

BE IT RESOLVED by the Common Council of the City of San Diego as follows:

That Mesmer & Rice be and they are hereby granted permission to install a steam boiler at the Water Front, subject to regulation by the Boiler Inspector.

R E S O L U T I O N N O . 1 3 7 9 0 .

BE IT RESOLVED by the Common Council of the City of San Diego as follows:

That the Premier Packing Company be and it is hereby granted permission to install a steam boiler on Bay Front, between Crosby and Dewey Streets, subject to regulation by the Boiler Inspector.

R E S O L U T I O N N O . 1 3 7 9 1 .

BE IT RESOLVED by the Common Council of the City of San Diego as follows:

That the bid of Palmer Brothers Construction Company of \$310.00 for the building known as Fire House Number Six, located at 23rd and "F" Streets, be and it is hereby accepted; and said Palmer Brothers Construction are hereby notified that they will be held liable for any charges for rent or occupancy of said building, as covered by their bid, from and after this date.

R E S O L U T I O N N O . 1 3 7 9 2 .

BE IT RESOLVED by the Common Council of the City of San Diego as follows:

That Olof Nelson be and he is hereby granted an extension of sixty (60) days time from and after the 15th day of May, 1913, for the completion of the Grading of Louisiana Street, from the north line of University Avenue to the south line of El Cajon Avenue, said extension being granted in order to protect the assessment roll, and the Street Superintendent is hereby authorized to note said Extension upon the Contract for the doing of said work.

R E S O L U T I O N N O. 1 3 7 9 3.

BE IT RESOLVED by the Common Council of the City of San Diego as follows:

That the San Diego Consolidated Gas & Electric Company be and it is hereby granted permission to install and erect an Electric sign for A. A. Buck, at No. 1427 "E" Street, between 5th and 6th Streets, subject to approval of the Electrical Inspector.

R E S O L U T I O N N O. 1 3 7 9 4.

BE IT RESOLVED by the Common Council of the City of San Diego as follows:

That the City Engineer submit elevations to establish the grade of Howard Street, between Hamilton Street and Shafter Street.

R E S O L U T I O N N O. 1 3 7 9 5.

BE IT RESOLVED by the Common Council of the City of San Diego as follows:

That the City Engineer be and he is hereby requested to submit elevations that he will recommend for a change of the grade on C Street, between 30th and Ida Streets, in said City.

I HEREBY CERTIFY that the above and foregoing are full, true and correct copies of Resolutions Nos. 13783, 13784, 13785, 13786, 13787, 13788, 13789, 13790, 13791, 13792, 13793, 13794 & 13795 of the resolutions of the City of San Diego, California, as adopted by the Common Council of said City on the 5th day of May, 1913.

Allen H. Wright,

City Clerk of the City of San Diego, California.

By Y. A. Jacques Deputy.

R E S O L U T I O N N O. 1 3 7 9 6.

BE IT RESOLVED, By the Common Council of the City of San Diego, as follows:

That Councilman O. M. Schmidt be, and he is hereby designated as Superintendent of the Department of Finance, Ways and Means.

That Councilman H. N. Manney be and he is hereby designated as Superintendent of the Department of Police, Health and Morals, and in addition thereto, shall be Superintendent of Harbor Affairs.

That Councilman D. K. Adams be and he is hereby designated as Superintendent of the Department of Streets and Public Buildings.

That Councilman P. J. Benbough be and he is hereby designated as Superintendent of the Department of Fire and Sewers, and shall, among other duties, supervise the Building Department and the Department of Gas and Electricity.

That Councilman H. R. Fay be, and he is hereby designated as Superintendent of the Department of Water, and in addition thereto, shall have charge of the Pueblo Lands and City Forestry.

R E S O L U T I O N N O. 1 3 7 9 7.

BE IT RESOLVED by the Common Council of the City of San Diego, as follows:

That Clyde F. Warfield be and he is hereby appointed Assistant Superintendent of the Department of Finance, Ways and Means, vice Morte Craig transferred to bookkeeper, vice

H. G. Orcutt resigned. Said appointment to take effect from May 5th, 1913.

R E S O L U T I O N N O. 1 3 7 9 8.

BE IT RESOLVED, By the Common Council of the City of San Diego as follows:

That the diagram of the property affected or benefited by the proposed work or improvement to be done on Park Boulevard, between the north line of El Cajon Avenue produced west, and the north line of Adams Avenue, in said City of San Diego, as described in Resolution No. 12239, and to be assessed to pay the expenses thereof, which said diagram has been made by the City Engineer of the City of San Diego, California, pursuant to direction from this Common Council, and which said diagram is dated April 5th, 1913, be, and the same hereby is approved.

And the Clerk of said city is hereby directed at the time of this approval, to certify the fact and date thereof, and to immediately deliver said diagram so certified to the Superintendent of Streets of said city.

R E S O L U T I O N N O. 1 3 7 9 9.

BE IT RESOLVED, by the Common Council of the City of San Diego, as follows:

That the City Engineer of the City of San Diego, California, be and he is hereby authorized and directed to furnish to this Common Council a careful estimate of the number of cubic yards of excavation and the number of cubic yards of embankment necessary to bring Hawthorn Street in the City of San Diego, California, for the entire width of said street, from property line to property line, from the east line of Fern Street to the west line of 31st Street, including the entire width and length of all intersections of said Hawthorn Street with cross streets, between said points, to its official grade and cross-section, excepting such portion of the said Hawthorn Street and the said intersections of streets between said points required by law to be kept in order or repair by any person or company having railroad tracks thereon;

That said estimate shall be made in duplicate, one copy of which shall be kept on file in the office of the said City Engineer and shall, during office hours, be accessible for inspection by any person who may desire to inspect the same; that the said estimate shall include plans and specifications of any and all culverts and bridges which it may be necessary to construct in doing said work.

And said City Engineer is further directed to furnish this Common Council with a description of the exterior boundaries of the district of lands to be affected and benefited by, and to be assessed to pay the costs and expenses of the aforesaid work or improvement.

R E S O L U T I O N N O. 1 3 8 0 0.

BE IT RESOLVED by the Common Council of the City of San Diego, as follows:

That the City Engineer of said City is hereby directed to furnish this Common Council with a description of the exterior boundaries of the district of lands to be affected and benefited by, and to be assessed to pay the costs, damages and expenses of, the closing of ten feet on each side of Kite Street, in said City of San Diego, from the intersection of said Kite Street with Horton Avenue to the south line of Brookes Avenue, as petitioned for in Document No. 62399, on file in the office of the City Clerk of said City.

R E S O L U T I O N N O. 1 3 8 0 1.

BE IT RESOLVED by the Common Council of the City of San Diego, as follows:

That the City Engineer of said City is hereby directed to furnish this Common Council with a description of the exterior boundaries of the district of lands to be affected and benefited by, and to be assessed to pay the costs, damages and expenses of, the closing

of the west thirty (30) feet of Lark Street, in said City of San Diego, from the south line of Marine View Addition to the southwesterly end of said Lark Street, as petitioned for in Document No. 42754, on file in the office of the City Clerk of said City.

R E S O L U T I O N N O . 1 3 8 0 2 .

BE IT RESOLVED by the Common Council of the City of San Diego as follows:

That the Department of Water be and hereby is authorized to refund the sum of \$5.00 to the Board of Education of the City of San Diego, on account of having paid for 5/8" x 3/4" meter which had been paid for by the United States Post Office Department, refund order R27.

R E S O L U T I O N N O . 1 3 8 0 3 .

BE IT RESOLVED by the Common Council of the City of San Diego as follows:

That the Department of Water be and it is hereby authorized to make the following extensions of mains, in said City, to-wit:

2" main in Del Monte Street from the east line of Ebers Street to Lots 22 and 24, in block 35 of Ocean Beach Addition, approx. 140 feet.

2" main in 31st Street, from 10 feet S of C of Ash St. to Lot 10, block 21, South Park Add. Approximately 250 feet.

I HEREBY CERTIFY that the above and foregoing are full, true and correct copies of Resolutions Nos. 13796, 13797, 13798, 13799, 13800, 13801, 13802, and 13803 of the resolutions of the City of San Diego, California, as adopted by the Common Council of said City on the 5th day of May, 1913.

Allen H. Wright,

City Clerk of the City of San Diego, California.

By Y. A. Jacques Deputy.

R E S O L U T I O N N O . 1 3 8 0 4 .

ADOPTING MAP OF C. N. RICE ADDITION, AND ACCEPTING
THE STREET, PLACE AND EASEMENTS THEREIN.

BE IT RESOLVED By the Common Council of the City of San Diego, as follows:

Said Common Council hereby finds that that certain map, entitled, "Map of C. N. Rice Addition, being a subdivision of that portion of Pueblo Lot 1122 in the City of San Diego, County of San Diego, State of California, according to the map of the Pueblo Lands of the City of SAN Diego, made by James Pascoe in 1870, bounded by a line commencing at a point which is S. 0° 25' W. 354.82 ft. from a point on the North line of said P. L. 1122 from whence the N. W. cor. of said P. L. 1122 bears N. 88° 33' W. 660.0 ft., thence S. 88° 33' W. 264.0 ft., thence N. 0° 25' W. 305.18 ft., thence N. 88° 33' W. 264.0 ft., thence N. 0° 25' E. 305.18 ft. to the point of commencement. Surveyed by Will S. King, C. E., is made in the manner and form prescribed by law, and conforms to the surrounding surveys; and that said map and the subdivision of land shown thereon is hereby allowed; and said Common Council hereby accepts on behalf of the public the following street and place shown on said map, to-wit: Pioneer Place, and that portion of Bush Street shown on said map, and all easements for the use of public utilities. And said Pioneer Place, portion of Bush Street and said easements are hereby declared to be public place, street and easements, and dedicated to the public use.

The Clerk of said City is hereby authorized and directed to endorse upon said map, as and for the act of this Common Council, that said Pioneer Place, portion of Bush Street and easements are accepted on behalf of the public as hereinbefore stated.

Passed and adopted by the said Common Council of the said City of San Diego, California, this 7th day of May, 1913, by the following vote, to-wit:

AYES---COUNCILMEN Schmidt, Manney, Benbough, Fay and Adams.

NOES---NONE.

ABSENT-NONE.

D. K. Adams,

President of the Common Council of the City of
San Diego, California.

I HEREBY CERTIFY that the above and foregoing Resolution was passed by the Common Council of the said City of San Diego, at the time and by the vote, above stated.

Allen H. Wright,

City Clerk of the City of San Diego, California, and Ex-Officio
Clerk of the Common Council of the City of San Diego.

(SEAL)

By W. E. Bartlett Deputy.

I HEREBY CERTIFY that the above and foregoing is a full, true and correct copy of Resolution No. 13804 of the resolutions of the City of San Diego, California, as adopted by the Common Council of said City on the 7th day of May, 1913.

Allen H. Wright,

City Clerk of the City of San Diego, California.

By Y. A. Jacques Deputy.

R E S O L U T I O N N O . 1 3 8 0 5 .

REFERRING WORK TO THE COMMISSIONERS IN THE MATTER OF THE IMPROVEMENT OF THIRD STREET, IN THE CITY OF SAN DIEGO, CALIFORNIA, FROM THE NORTH LINE OF CEDAR STREET TO THE SOUTH LINE OF ELM STREET, AND OF DATE STREET, IN SAID CITY, FROM THE EAST LINE OF SECOND STREET TO THE WEST LINE OF FOURTH STREET.

WHEREAS, By Resolution Ordering Work No. 13716, the Common Council of the City of San Diego, California, did order the following improvement, to-wit:

The grading, to the official grade thereof, of the following streets in said City of San Diego, California, to-wit:

THIRD STREET, for the entire width of said street, from property line to property line, from the north line of Cedar Street to the south line of Elm Street, including the entire width and length of the intersection of said Third Street with Date Street; and,

DATE STREET, for the entire width of said street, from property line to property line, from the east line of Second Street to the west line of Fourth Street, (excepting the intersection of said Date Street with Third Street);

Said grading of said streets, between the points hereinbefore mentioned, shall be done according to the specifications therefor contained in Ordinance No. 3510 of the ordinances of said City, and according to, and as shown upon the plans and drawings contained in Document No. 58464, on file in the office of the City Clerk of said City, and copies of which are on file in the office of the City Engineer of said City.

Also, as a part of said work, the construction of cement concrete sidewalks and cement concrete curbing on both sides of the said Third Street, from the north line of Cedar Street to the south line of Elm Street, including the returns at the intersection of said Third Street with Date Street; and,

Also, as a part of said work, the construction of cement concrete sidewalks and cement concrete curbing on both sides of the said Date Street, from the east line of Second Street to the west line of Fourth Street, (excepting the intersection of said Date Street with Third Street);

Said sidewalks and curbing to be constructed according to the specifications therefor

contained in Ordinance No. 4860 of the ordinances of said City, and according to, and as shown upon, the plans, and drawings contained in said Document No. 58464.

Also, as a part of said work, the construction of a brick manhole in the center of said Third Street, at the north line of Date Street, in connection with the sewer already laid in said Third Street, according to the specifications therefor, and as shown upon the plans, drawings and typical cross-sections contained in said Document No. 58464.

All of said plans, drawings and typical cross-sections and specifications contained in said Document No. 58464, and said specifications contained in said Ordinances No. 3510, and No. 4860, are, by reference thereto, incorporated herein and made a part hereof.

All of said improvements, and said work to be done under and in conformity with the "Street Improvement Act of 1909;" and

WHEREAS, in the opinion of the Common Council damages to private property will result; and,

WHEREAS, Honorable Charles F. O'Neill, Mayor of the City of San Diego, W. M. Rumsey, City Engineer of the City of San Diego, and D. K. Adams, Superintendent of Streets of the City of San Diego, are, by virtue of said Act appointed and designated as Commissioners to assess the damages, costs and expenses of such improvement under the said Act; and,

WHEREAS, the Common Council did by said Resolution Ordering Work designate and appoint the said persons as a Commission to assess the costs, expenses and damages of such improvement under and in pursuance of said Act, NOW THEREFORE,

BE IT RESOLVED By the Common Council of the City of San Diego, as follows:

That said proposed work and improvement is hereby referred to the said Commission, and said Commission is hereby instructed to make and file with the Common Council its report touching the said improvements, in which report the said Commission shall, as soon as practicable after determining what damages will be caused by said improvement, and after the signing of the contract for the work, assess the total amount of the damages so determined, the total amount of the contract price for the doing of such work, and the total amount of the incidental expenses of such improvement, which shall include the necessary expenses and disbursements of the Commission, the costs of making the assessment, and all expenses necessarily incurred by the City in connection with the proposed improvement for maps, diagrams, plans, surveys and other matters incident thereto, upon the respective lots or parcels of land, in the assessment district described in Resolution of Intention No. 12983, in proportion to the benefits to be received by such lots or parcels of land, respectively, from the said improvement, and shall make and file with the Clerk of this Common Council a report in writing, containing the following:

1. A schedule describing the lots or parcels of land belonging to each petitioner for damages, and which will be damaged by said proposed improvement, stating the amount of damages to each lot or parcel of land, as determined by the Commission, and the name of the owner of each such lot or parcel of land so damaged.

2. A diagram showing the assessment district, and also the boundaries and dimensions of the respective lots or parcels of land within said district, and each of such lots or parcels of land shall be given a separate number in red ink upon said diagram.

3. A proposed assessment of the total amount of damages that will be caused by said improvement, as determined by the Commission, the total amount of the contract price for the work, and the total amount of the incidental expenses thereof, as above specified, upon the respective lots or parcels of land in said district, in proportion to the benefits to be received by such lots or parcels of land, respectively, from said improvement. Said assessment shall refer to such lots or parcels of land upon said diagram by the red ink numbers thereof, and need contain no other description thereof, and shall show the names of the

owners, if known, otherwise designating them as unknown; but no mistake in the name of the owner of any lot or parcel of land shall affect the validity of the assessment thereon. In case the Commissioners do not all agree, a majority of the whole number may make such report.

After organizing, the said Commission shall fix the time and place for hearing damages, and give notice inviting claims for damages, as prescribed by the said Street Improvement Act of 1909.

The Clerk of this Common Council is hereby directed to deliver to each of said Commissioners a copy of this resolution.

Passed and adopted by the said Common Council of the said City of San Diego, California, this 7th day of May, 1913, by the following vote, to-wit:

AYES---COUNCILMEN Schmidt, Manney, Benbough, Fay and Adams.

NOES---NONE.

ABSENT-NONE.

D. K. Adams,

President of the Common Council of the City of
San Diego, California.

I HEREBY CERTIFY that the above and foregoing Resolution was passed by the Common Council of the said City of San Diego, at the time and by the vote, above stated.

Allen H. Wright,

City Clerk of the City of San Diego, California, and Ex-Officio
Clerk of the Common Council of the City of San Diego.

(SEAL)

By W. E. Bartlett Deputy.

I HEREBY CERTIFY that the above and foregoing is a full, true and correct copy of Resolution No. 13805 of the resolutions of the City of San Diego, California, as adopted by the Common Council of said City on the 7th day of May, 1913.

Allen H. Wright,

City Clerk of the City of San Diego, California.

By Y. A. Jacques Deputy.

RESOLUTION NO. 13806.

ACCEPTING BID OF THE UNITED STATES CAST IRON PIPE AND FOUNDRY
COMPANY FOR WATER EXTENSION FUND BONDS.

BE IT RESOLVED By the Common Council of the City of San Diego, as follows:

That the bid of the United States Cast Iron Pipe and Foundry Company for Water Extension Fund Bonds of the City of San Diego, at par and accrued interest, to the value of \$180,000.00, be, and the same is hereby accepted.

Passed and adopted by the said Common Council of the said City of San Diego, California, this 7th day of May, 1913, by the following vote, to-wit:

AYES---COUNCILMEN Schmidt, Manney, Benbough, Fay and Adams.

NOES---NONE.

ABSENT-NONE.

D. K. Adams,

President of the Common Council of the City of
San Diego, California.

I HEREBY CERTIFY that the above and foregoing Resolution was passed by the Common Council of the said City of San Diego, at the time and by the vote, above stated.

Allen H. Wright,

City Clerk of the City of San Diego, California, and Ex-Officio

Clerk of the Common Council of the City of San Diego.

(SEAL)

By W. E. Bartlett Deputy.

I HEREBY CERTIFY that the above and foregoing is a full, true and correct copy of Resolution No. 13806 of the resolutions of the City of San Diego, California, as adopted by the Common Council of said City on the 7th day of May, 1913.

Allen H. Wright,

City Clerk of the City of San Diego, California.

By Y. A. Jacques Deputy.

R E S O L U T I O N N O. 1 3 8 0 7.

BE IT RESOLVED, By the Common Council of the City of San Diego, as follows:

That the City of San Diego does hereby accept the interest conveyed to the City of San Diego by quitclaim deed from Charles S. Hamilton, dated April 17, 1913, conveying the said Hamilton's interest in the following described property, to-wit:

All that lot of land, commencing at a point 125 feet north of the northwest corner of block fifty-one (51), of New San Diego, according to the map and survey thereof made by Gray and Johns, A. D. 1850; thence north 550 feet; thence at right angles east 250.910 feet; thence at right angles south 550 feet; thence at right angles west 250.910 feet, to the place of beginning.

R E S O L U T I O N N O. 1 3 8 0 8.

BE IT RESOLVED, By the Common Council of the City of San Diego, as follows:

That the bid of the United States Cast Iron Pipe and Foundry Company, to furnish to the City of San Diego 4641 tons of thirty, twenty-four, sixteen, twelve, ten, eight, six and four inch water pipe for \$37.40 per ton, under bid No. 2, be, and the same is hereby accepted.

R E S O L U T I O N N O. 1 3 8 0 9.

BE IT RESOLVED, By the Common Council of the City of San Diego, as follows:

That the City Engineer be, and he is hereby authorized and directed to make the necessary diagrams of the property affected or benefited, and to be assessed to pay the costs, expenses and damages of grading and otherwise improving Third Street, in the City of San Diego, California, from the north line of Cedar Street to the south line of Elm Street, and the grading and otherwise improving of Date Street, in said City, from the east line of Second Street to the west line of Fourth Street, particularly described in Resolution of Intention No. 12983, adopted February 17, 1913.

Said diagram shall show the assessment district, and also the boundaries and dimensions of the respective lots or parcels of land within said district, and each of such lots or parcels of land shall be given a separate number in red ink on said diagram, also the relative location of the same ~~to the same~~ to the said work, all within the limits of the said assessment district made by said Common Council.

R E S O L U T I O N N O. 1 3 8 1 0.

BE IT RESOLVED by the Common Council of the City of San Diego as follows:

That John H. Davis, the present incumbent of the office, be and he is hereby re-appointed City Pound-master.

R E S O L U T I O N N O. 1 3 8 1 1.

BE IT RESOLVED by the Common Council of the City of San Diego, as follows:

That the sum of \$2.00 be and it is hereby authorized to be paid to the San Diego

Electric Co. #950- 7th Street, account Fixture Permit #5535 being a duplicate of Fixture Permit #5524.

R E S O L U T I O N N O. 1 3 8 1 2.

BE IT RESOLVED by the Common Council of the City of San Diego as follows:

That the sum of .50 be and it is hereby authorized to be paid to Ida L. Smith 1428 Grand Ave. account Wiring Permit #8347 work not done.

R E S O L U T I O N N O. 1 3 8 1 3.

BE IT RESOLVED by the Common Council of the City of San Diego as follows:

That Resolution of Intention No. 13402 for the sidewalking and curbing of Union Street, from the north line of Ivy Street to the south line of Laurel Street, be and it is hereby repealed,

AND BE IT FURTHER RESOLVED, that the City Engineer be and he is hereby requested to set stakes for the sidewalking and curbing of said street, between said points.

R E S O L U T I O N N O. 1 3 8 1 4.

BE IT RESOLVED by the Common Council of the City of San Diego as follows:

That N. Gerolamo be and he is hereby granted an extension of 90 days time in which to complete the sidewalking and curbing on Newton Avenue, in front of Lots 15 and 16, block 131, and lots 45 and 46, block 93 of Mannasse & Schiller's Addition.

R E S O L U T I O N N O. 1 3 8 1 5.

BE IT RESOLVED by the Common Council of the City of San Diego as follows:

That permission be and it is hereby granted C. W. Gould to install a crude oil storage tank for the City of San Diego, on the Tide Lands at the foot of Eighth Street, subject to approval by Fire Marshal.

R E S O L U T I O N N O. 1 3 8 1 6.

BE IT RESOLVED by the Common Council of the City of San Diego as follows:

That the Schaffer Electric Company be and it is hereby granted permission to erect an Electric Sign for the Eagle Drug Company at the south-east corner of Fifth and F Streets, subject to the approval of the Electrical Inspector.

R E S O L U T I O N N O. 1 3 8 1 7.

BE IT RESOLVED by the Common Council of the City of San Diego as follows:

That Clark Weitzel be and he is hereby granted permission to remove trees on the east side of lot recently owned by the City for use as a Fire Station and being on the S.W. Corner of 23rd and F Streets, in order to enable the removal of the old building thereon.

R E S O L U T I O N N O. 1 3 8 1 8.

BE IT RESOLVED by the Common Council of the City of San Diego as follows:

That the appointment of the Mayor of said City of Mr. Charles T. Chandler, as a member of the Board of Park Commissioners, of the City of San Diego, vice Julius Wangenheim, resigned, be and it is hereby approved and confirmed.

R E S O L U T I O N N O. 1 3 8 1 9.

BE IT RESOLVED by the Common Council of the City of San Diego as follows:

That the appointment by the Mayor of said City of Mr. John F. Forward, Jr., to be a member of the Board of Park Commission of the City of San Diego, be and it is hereby

approved and confirmed.

R E S O L U T I O N N O. 1 3 8 2 0.

BE IT RESOLVED by the Common Council of the City of San Diego as follows:

That the apointment by the Mayor of said City of Mr. Carl Ferris, to be a member of the Board of Park Commission of the City of San Diego, vice Mr. Samuel T. Black, resigned, be and it is hereby approved and confirmed.

R E S O L U T I O N N O. 1 3 8 2 1.

BE IT RESOLVED by the Common Council of the City of San Diego as follows:

That Charles F. O'Neill, Mayor of the City of San Diego, California, be and he is hereby granted a leave of absence from the City, with permission to leave the state, from Saturday, May 10th, 1913, to and including Saturday, May 17th, 1913.

R E S O L U T I O N N O. 1 3 8 2 2.

BE IT RESOLVED by the Common Council of the City of San Diego as follows:

That the Olympic Club of San Diego, be and it is hereby granted permission to hold an entertainment in Germania Hall on the evening of the 13th of May, said entertainment to include amateur vaudeville, singing, speaking and wrestling, provided, that no boxing will be allowed, and further provided, that this permission be subject to regulation by the Department of Police.

R E S O L U T I O N N O. 1 3 8 2 3.

BE IT RESOLVED by the Common Council of the City of San Diego as follows:

That the Department of Finance, Ways & Means be and it is hereby authorized to pass the claim of Shields and Son for \$7787.22 as contained in the report of the Harbor Engineer, said report being Document No. 52642, on file in the office of the City Clerk of said City.

R E S O L U T I O N N O. 1 3 8 2 4.

BE IT RESOLVED by the Common Council of the City of San Diego as follows:

That the Department of Finance, Ways and Means be and it is hereby authorized to pass the claim of Mesmer & Rice, as authorized in report of the Harbor Engineer, contained in Document No. 62482.

R E S O L U T I O N N O. 1 3 8 2 5.

BE IT RESOLVED by the Common Council of the City of San Diego as follows:

That the Auditor be and he is hereby authorized to issue a Glass "B" Liquor License at 1130 6th Street, to A. C. Thompson, Manager of the "Hotel Cecil", subject to regulation by the Department of Police.

R E S O L U T I O N N O. 1 3 8 2 6.

BE IT RESOLVED by the Common Council of the City of San Diego as follows:

That the Auditor be and he is hereby authorized to issue a Class "B" Restaurant Liquor License at No. 1325 & 1327 "I" Street, as a change of location from 1520 I Street, to D. Turinetto, subject to regulation by the Department of Police.

R E S O L U T I O N N O. 1 3 8 2 7.

BE IT RESOLVED, By the Common Council of the City of San Diego, as follows:

That the Auditor be and he is hereby authorized to issue the following licenses,

362
subject to regulation by the Police Department:-

C. J. Evans, Detective Agency.

E. Marich, successor to Chutkow & Marich, pool hall, 4 tables, 1038 F Street.

W. Lear, peddle pickels, etc, transfer from W. C. Paslay.

R. D. Merrow, peddle fruit and vegetables.

D. D. Smith, auto stand on D Street, between 3rd and 4th Streets.

Harry Blatt, junk collector.

L. Pope, runner at Hotel Webster, 8th and E Streets.

C. R. Hubbell, express stand 2nd and F Streets.

Harry Alburger, express stand Union and F Streets.

Lyceum Theatre, Theatre License, 750 Seats, 3rd and F Streets.

F. Barker, free license peddle candy at Ocean Beach.

Earnest Farnsworth, hack stand 3rd and E Streets.

California, State Loan Investment Company, Loan Agency at F Street, near 4th Street.

Prof. J. J. Alexander, free license sell small books on mathematics, of which he is the author on the streets outside of the congested district.

Knights of Pythias, free license sell official K - P Pennant only, from May 14th to 25th, inclusive.

I HEREBY CERTIFY that the above and foregoing are full, true and correct copies of Resolutions Nos. 13807, 13808, 13809, 13810, 13811, 13812, 13813, 13814, 13815, 13816, 13817, 13818, 13819, 13820, 13821, 13822, 13823, 13824, 13825, 13826 and 13827 of the resolutions of the City of San Diego, California as adopted by the Common Council of said City on the 7th day of May, 1913.

Allen H. Wright,

City Clerk of the City of San Diego, California.

By Y. Jaques Deputy.

RESOLUTION OF INTENTION NO. 13828.

Vermont Street Bridge.

RESOLVED, that it is the intention of the Common Council of the City of San Diego, California, to order the following improvement to be made in said City, to-wit:

The construction of a wooden trestle foot bridge, 360 feet in length, together with all appertaining structures, in Vermont Street, in said City, from a point 136 feet north of the north line of Hendricks Avenue to a point 496 feet north of the north line of Hendricks Avenue, the center line of said bridge to be located 7 feet south of the north line of Vermont Street.

That said bridge and all its appertaining structures shall be constructed of the materials, and in the manner as shown upon, and in all respects according to the plans, drawings and typical cross-sections and specifications therefor contained in Document No. 61019, on file in the office of the City Clerk of said City, and copies of which are on file in the office of the City Engineer of said City.

All of said plans, drawings and typical cross-sections and specifications contained in said Document No. 61019, are hereby approved and adopted as the plans, drawings and typical cross-sections and specifications to be followed in the construction of said bridge; and by reference thereto, all said plans, drawings and typical cross-sections and specifications contained in said Document No. 61019, are incorporated herein and made a part hereof.

That the contemplated work of improvement, hereinbefore mentioned, is in the opinion

of said Common Council of more than local and ordinary public benefit, and the expense of said work and improvement is made chargeable upon the district hereinafter described, and said Common Council does hereby declare said district to be the district benefited by said work and improvement, and to be assessed to pay the costs and expenses thereof. Said district is described as follows, to-wit: All that real property in the said City of San Diego, included within the following exterior boundary lines, to-wit:

Beginning at a point on the west line of Vermont Street distant 300 feet south from the south line of Lincoln Avenue; thence west along a line parallel to and distant 300 feet south from the south line of Lincoln Avenue to an intersection with the west line of University Heights; thence north along the west line of University Heights to the south line of Fleicher's Addition; thence west along the south line of Fleicher's Addition to the southwest corner of lot 63, block 4, Fleicher's Addition; thence north along the west line of said lot 63 to the northwest corner of said lot 63; thence northwesterly to the southwest corner of lot 71, block 4, Fleicher's Addition; thence northwesterly to the northeast corner of lot 70, block 4, Fleicher's Addition; thence west along the north line of Lots 70, 69, 68, 67, and 56, block 4, Fleicher's Addition, to the southeast corner of lot 98, block 4, Fleicher's Addition; thence north along the east line of said lot 98 to an intersection with the south line of lot 1, block 4, Fleicher's Addition; thence west along the south line of said lot 1 to the southwest corner of said lot 1; thence north along the west line of lots 1, 2, 3, 4, and 5 to the northwest corner of lot 5, block 4, Fleicher's Addition; thence east along the north line of said lot 5 to the northeast corner of said lot 5; thence east to the northwest corner of lot 24, block 3, Fleicher's Addition; thence east along the north line of said lot 24 to an intersection with the west line of the alley in block 3, Fleicher's Addition; thence north along the west line of said alley to an intersection with the north line of Pueblo Lot 1117; thence east along the north line of said Pueblo Lot 1117 to an intersection with the southwesterly line of Buchanan Avenue; thence southeasterly along the southwesterly line of Buchanan Avenue to the most easterly corner of Villa Lot 349, University Heights, (said Villa Lot 349, University Heights, being in accordance with a resubdivision of a portion of Pueblo Lot 1117 and Pueblo Lot "D", according to the official map thereof No. 1011, filed in the office of the County Recorder of San Diego County, California); thence southeasterly to the northeast corner of lot 14, block 138, University Heights; thence southeasterly along the northeasterly line of said lot 14 to the southeast corner of said lot 14; thence southerly to the northwest corner of lot 19, block 180, University Heights; thence south along the west line of said lot 19 produced south, to an intersection with the south line of the alley in block 180, University Heights; thence west along the south line of said alley to the northeast corner of lot 49, block 180, University Heights; thence south along the east line of said lot 49 to a point distant 300 feet south from the south line of Lincoln Avenue; thence west along a line parallel to and distant 300 feet south from the south line of Lincoln Avenue to the place of beginning; excepting therefrom all public streets, roads, alleys, avenues and highways.

Said Fleicher's Addition being according to Map No. 851, on file in the office of the County Recorder of San Diego County, California.

That THE EVENING TRIBUNE, a daily newspaper published and circulated, and of general circulation, in the said City of San Diego, be and it is hereby designated as the newspaper in which this Resolution of Intention shall be published for two days, and the notice of the passage thereof shall be published for six days in the manner and by the persons required by law.

That the Clerk of the said City of San Diego be and he is hereby directed to post this Resolution of Intention conspicuously for two days on or near the chamber door of the

said Common Council, and to cause the same to be published by two insertions in said daily newspaper in the manner required by law.

That the Street Superintendent of the said City of San Diego shall thereupon cause to be conspicuously posted along the line of the said contemplated work, above described, notices of the passage of this resolution, in the manner and in the form required by law, and shall also cause a notice similar in substance to be published for six days in said daily newspaper in the manner required by law.

Passed and adopted by the said Common Council of the said City of San Diego, California, this 12th day of May, 1913, by the following vote, to-wit:

AYES---COUNCILMEN Schmidt, Manney, Benbough, Fay and Adams.

NOES---NONE.

ABSENT-NONE.

D. K. Adams,

President of the Common Council of the City of
San Diego, California.

I HEREBY CERTIFY that the above and foregoing Resolution of Intention was passed by the Common Council of the said City of San Diego, at the time and by the vote above stated.

Allen H. Wright,

City Clerk of the City of San Diego, California, and Ex-Officio
Clerk of the Common Council of the City of San Diego.

(SEAL)

By W. E. Bartlett Deputy.

I HEREBY CERTIFY that the above and foregoing is a full, true and correct copy of Resolution No. 13828 of the resolutions of the City of San Diego, California, as adopted by the Common Council of said City on the 12th day of May, 1913.

Allen H. Wright,

City Clerk of the City of San Diego, California.

By Y. A. Jacques Deputy.

RESOLUTION OF INTENTION NO. 13829.

Richmond Street.

BE IT RESOLVED, that it is the intention of the Common Council of the City of San Diego, California, to order the following street work to be done, to-wit:

The grading, to the official grade thereof, of Richmond Street, in said City, for the entire width of said street, from property line to property line, from the north line of Cypress Avenue to the southwesterly line of Lincoln Avenue, including the entire width and length of the intersections of said Richmond Street with all cross streets, between said points, and also including the entire width and length of all terminations of streets in said Richmond Street, (excepting the intersections of said Richmond Street with Cleveland Avenue, University Avenue and Robinson Avenue), according to the specifications therefor contained in Ordinance No. 3510 of the ordinances of said City, and according to, and as shown upon, the plans and drawings contained in Document No. 61985, on file in the office of the City Clerk of said City, and copies of which are on file in the office of the City Engineer of said City.

Also, as a part of said work, the construction of one twelve-inch double strength cement pipe culvert and its accessories, 148 feet in length, across the said Richmond Street, at a point 191.03 feet southwesterly from the southwesterly line of Lincoln Avenue; also two cement concrete catch-basins, and two ten-inch cement pipes leading from said catch-basins, into said culvert; all according to, and as shown upon, the plans, drawings and typical cross-sections and specifications therefor contained in said Document No. 61985.

All of said plans, drawings and typical cross-sections and specifications contained in said Document No. 61985, are hereby approved and adopted as the plans, drawings and typical cross-sections and specifications to be followed, in connection with the specifications contained in said Ordinance No. 3510, in said grading of and said work upon said Richmond Street, between said points; and by reference thereto, all said plans, drawings and typical cross-sections contained in said Document No. 61985, and said specifications contained in said Ordinance No. 3510, are incorporated herein and made a part hereof.

The said common Council hereby determines that serial bonds bearing interest at the rate of seven per cent. per annum shall be issued to represent assessments of twenty-five dollars or over for the cost of said work or improvement. Said serial bonds shall extend over a period ending nine years from the second day of January next succeeding their date, and an even annual proportion of the principal sum thereof shall be payable by coupon, on the second day of January, every year after their date, until the whole is paid, and the interest shall be payable semi-annually, by coupon, on the second days of January and July, respectively, of each year, at the rate of seven per cent. per annum on all sums unpaid, until the whole of said principal and interest are paid. Said bonds shall be issued in accordance with the provisions of an Act of the Legislature of the State of California, entitled, "An Act to Provide a System of Street Improvement Bonds to Represent Certain Assessments for the Cost of Street Work and Improvement Within Municipalities, and also for the Payment of such Bonds," approved February 27th, 1893, and of all acts supplementary thereto, or amendatory thereof. And said Common Council hereby determines that said serial bonds shall be issued to represent the expenses of said work or improvement.

That the contemplated work of improvement, hereinbefore mentioned, is in the opinion of said Common Council of more than local and ordinary ^{public} benefit, and the expense of said work and improvement is made chargeable upon the district hereinafter described, and said Common Council does hereby declare said district to be the district benefited by said work and improvement, and to be assessed to pay the costs and expenses thereof. Said district is described as follows, to-wit: All that real property in the said City of San Diego, included within the following exterior boundary lines, to-wit:

Beginning at a point on the north line of Cypress Avenue distant 300 feet west from the west line of Richmond Street; thence north on a line parallel to and distant 300 feet west from the west line of Richmond Street to an intersection with the south line of the alley in block 226, University Heights; thence northeasterly to the southwest corner of lot 25, block 226; thence north along the west line of said lot 25 to an intersection with the south line of University Avenue; thence northerly to the southwest corner of lot 24, block 188, University Heights; thence north along the west line of said lot 24 to an intersection with the south line of lot 25, said block 188; thence west along the south line of said lot 25 to the southwest corner of said lot 25; thence north along the west line of said lot 25 and along the west line of lots 26, 27, 28 and 29, of said block 188 to an intersection with the southeasterly line of Cleveland Avenue; thence northwesterly to the southwesterly corner of lot 32, block 186, University Heights; thence north along the west line of said lot 32 and north along the west line of said lot 32 produced north, and north along the west line of lot 17, said block 186, to an intersection with the southeasterly line of Hendricks Avenue; thence northerly to the southwesterly corner of lot 17, block 183, University Heights; thence north along the west line of said lot 17, block 183, to an intersection with the south line of Pascoe Avenue; thence northeasterly to the southwest corner of lot 35, block 180, University Heights; thence north along the west line of said lot 35 to its intersection with the south line of the alley in said block 180; thence east along the south line of said alley to the most easterly corner of lot 25, said block 180; thence southeasterly to the most

northerly corner of lot 5, block 184, University Heights; thence southeasterly along the southwesterly line of Lincoln Avenue to an intersection with the northwesterly line of the alley in said block 184; thence southwesterly along the northwesterly line of the alley in said block 184 to the most southerly corner of lot 17, said block 184; thence southeasterly to the most westerly corner of lot 30, said block 184; thence southeasterly along the southwesterly line of said lot 30, to an intersection with the northwesterly line of Cleveland Avenue; thence southwesterly to the most northerly corner of lot 7, block 189, University Heights; thence southeasterly along the division line between lots 7 and 1, said block 189, to the most easterly corner of said lot 7; thence east along the north line of lot 8, said block 189, to an intersection with the northwesterly line of lot 3, said block 189; thence southwesterly along the northwesterly line of said lot 3 to an intersection with the north line of the alley in said block 189; thence southwesterly to the northeasterly corner of lot 10, said block 189; thence south along the east line of said lot 10 to an intersection with the north line of University Avenue; thence southerly to the northwesterly corner of lot 1, block 1, University Place; thence southerly along the westerly line of said lot 1 to an intersection with the north line of the alley in said block 1; thence east along the north line of the alley in said block 1 to a point distant 250 feet west from the west line of Herbert Street; thence south on a line parallel to and distant 250 feet west from the west line of Herbert Street to an intersection with the north line of Robinson Avenue; thence southwesterly to a point on the south line of Robinson Avenue distant 125 feet west from the west line of Albert Street; thence south on a line parallel to and distant 125 feet west from the west line of Albert Street to an intersection with the north line of Cypress Avenue; thence west along the north line of Cypress Avenue to the point of place of beginning; excepting therefrom all public streets, roads, alleys, avenues and highways.

Said University Heights being according to the Amended Map of University Heights by G. A. d'Hemecourt, filed in Book 8 of Lis Pendens, at page 36, in the County Recorder's office of San Diego County, California.

Said University Place being according to the official map thereof, No. 1363, on file in said County Recorder's office.

That THE EVENING TRIBUNE, a daily newspaper published and circulated, and of general circulation, in the said City of San Diego, be and it is hereby designated as the newspaper in which this Resolution of Intention shall be published for two days, and the notice of the passage thereof shall be published for six days in the manner and by the persons required by law.

That the Clerk of the said City of San Diego be and he is hereby directed to post this Resolution of Intention conspicuously for two days on or near the chamber door of the said Common Council, and to cause the same to be published by two insertions in said daily newspaper in the manner required by law.

That the Street Superintendent of the said City of San Diego shall thereupon cause to be conspicuously posted along the line of the said contemplated work, above described, notices of the passage of this resolution, in the manner and in the form required by law and shall also cause a notice similar in substance to be published for six days in said daily newspaper in the manner required by law.

Passed and adopted by the said Common Council of the said City of San Diego, California, this 12th day of May, 1913, by the following vote, to-wit:

AYES---COUNCILMEN Schmidt, Manney, Benbough, Fay and Adams.

NOES---NONE.

ABSENT-NONE.

D. K. Adams,

President of the Common Council of the City of
San Diego, California.

I HEREBY CERTIFY that the above and foregoing Resolution of Intention was passed by the Common Council of the said City of San Diego, at the time and by the vote above stated.

Allen H. Wright,

City Clerk of the City of San Diego, California, and Ex-Officio
Clerk of the Common Council of the City of San Diego.

(SEAL)

By W. E. Bartlett Deputy.

I HEREBY CERTIFY that the above and foregoing is a full, true and correct copy of Resolution No. 13829 of the resolutions of the City of San Diego, California, as adopted by the Common Council of said City on the 12th day of May, 1913.

Allen H. Wright,

City Clerk of the City of San Diego, California.

By Y. A. Jacques Deputy.

RESOLUTION OF INTENTION NO. 13830.

Alley in block 44, University Heights.

BE IT RESOLVED, that it is the intention of the Common Council of the City of San Diego, California, to order the following street work to be done, to-wit:

The grading, to the official grade thereof, of the alley in block forty-four (44), of University Heights, in said City, for the entire width of said alley, from the south line of Madison Avenue to the north line of Monroe Avenue, according to the specifications therefor contained in Ordinance No. 3510 of the ordinances of said City, and according to, and as shown upon the plans and drawings contained in Document No. 62361, on file in the office of the City Clerk of said City, and copies of which are on file in the office of the City Engineer of said City.

All of said plans, and drawings contained in said Document No. 62361, are hereby approved and adopted as the plans and drawings to be followed, in connection with the specifications contained in said Ordinance No. 3510, in said grading of said alley, between said points; and by reference thereto, all said plans and drawings contained in said Document No. 62361, and said specifications contained in said Ordinance No. 3510, are incorporated herein and made a part hereof.

That the contemplated work of improvement, hereinbefore mentioned, is in the opinion of said Common Council of more than local and ordinary public benefit, and the expense of said work and improvement is made chargeable upon the district hereinafter described; and said Common Council does hereby declare said district to be the district benefited by said work and improvement, and to be assessed to pay the costs and expenses thereof. Said district is described as follows, to-wit: All that real property in the said City of San Diego, included within the following exterior boundary lines, to-wit:

Beginning at the northeast corner of block 44, of University Heights; thence south along the east line of said block 44 to the southeast corner of said block 44; thence west along the south line of said block 44 to the southwest corner of said block 44; thence north along the west line of said block 44 to the northwest corner of said block 44; thence east along the north line of said block 44 to the point or place of beginning; excepting therefrom all public streets, roads, alleys, avenues and highways.

That THE EVENING TRIBUNE, a daily newspaper published and circulated, and of general circulation, in the said City of San Diego, be and it is hereby designated as the newspaper in which this Resolution of Intention shall be published for two days, and the notice of the passage thereof shall be published for six days in the manner and by the persons required

by law.

That the Clerk of the said City of San Diego be and he is hereby directed to post this Resolution of Intention conspicuously for two days on or near the chamber door of the said Common Council, and to cause the same to be published by two insertions in said daily newspaper in the manner required by law.

That the Street Superintendent of the said City of San Diego shall thereupon cause to be conspicuously posted along the line of the said contemplated work, above described, notices of the passage of this resolution, in the manner and in the form required by law and shall also cause a notice similar in substance to be published for six days in said daily newspaper in the manner required by law.

Passed and adopted by the said Common Council of the said City of San Diego, California, this 12th day of May, 1913, by the following vote, to-wit:

AYES ---COUNCILMEN Schmidt, Manney, Benbough, Fay and Adams.

NOES----NONE.

ABSENT--NONE.

D. K. Adams,

President of the Common Council of the City of
San Diego, California.

I HEREBY CERTIFY that the above and foregoing Resolution of Intention was passed by the Common Council of the said City of San Diego, at the time and by the vote above stated.

Allen H. Wright,

City Clerk of the City of San Diego, California, and Ex-Officio
Clerk of the Common Council of the City of San Diego.

(SEAL)

By W. E. Bartlett Deputy.

I HEREBY CERTIFY that the above and foregoing is a full, true and correct copy of Resolution No. 13830 of the resolutions of the City of San Diego, California, as adopted by the Common Council of said City on the 12th day of May, 1913.

Allen H. Wright,

City Clerk of the City of San Diego, California.

By Y. A. Jacques Deputy.

RESOLUTION OF INTENTION NO. 13831.

Tenth Street.

BE IT RESOLVED, that it is the intention of the Common Council of the City of San Diego, California, to order the following street work to be done, to-wit:

The grading, to the official grade thereof, of Tenth Street, in said City, for the entire width of said street, from property line to property line, from the south line of University Avenue to a point 20 feet north of the north line of Pennsylvania Avenue, produced west, including the entire width and length of the intersections of said Tenth Street with all cross streets, between said points, and also including the entire width and length of all terminations of streets in said Tenth Street, according to the specifications therefor contained in Ordinance No. 3510 of the ordinances of said City, and according to, and as shown upon, the plans, drawings and typical cross-sections contained in Document No. 61597, on file in the office of the City Clerk of said City, and copies of which are on file in the office of the City Engineer of said City.

Also, as a part of said work, the construction of a sixteen-inch double strength cement pipe culvert and its accessories along the west gutter line of said Tenth Street, commencing at a point 15 feet south from the south line of University Avenue, and running southerly a distance of 95 feet; also the construction of one fourteen-inch double-strength

cement pipe culvert and its accessories along the west gutter line of said Tenth Street, commencing at the south line of University Avenue, and running thence southerly a distance of 15 feet, to connect with said sixteen-inch cement pipe culvert; also the construction of a fourteen-inch double strength cement pipe culvert and its accessories, across the said Tenth Street, commencing at the gutter line at the southeast corner of the intersection of said Tenth Street with University Avenue; running thence southwesterly across said Tenth Street a distance of 63 feet to a point 15 feet southerly from the south line of University Avenue, to connect with said sixteen-inch cement pipe culvert; also the construction of one ten-inch corrugated iron culvert, 60 feet in length, across the said Tenth Street, at a point 112.8 feet south from the south line of University Avenue; also the construction of one sixteen-inch double-strength cement pipe culvert and its accessories, said culvert commencing at the catch-basin in the gutter at the intersection of said Tenth Street with Ninth Street, running thence southwesterly a distance of 56 feet; also the construction in said Tenth Street of four cement concrete catch-basins, said catch-basins to be located as follows: one on each side of the roadway of said Tenth Street at the south line of University Avenue; and one on each side of the roadway of said Tenth Street, at a point 112.8 feet south from the south line of University Avenue; all according to, and as shown upon, the plans, drawings and typical cross-sections and specifications contained in said Document No. 61597.

All of said plans, drawings and typical cross-sections and specifications contained in said Document No. 61597, are hereby approved and adopted as the plans, drawings and typical cross-sections and specifications to be followed, in connection with the specifications contained in said Ordinance No. 3510 in said grading and other work upon said Tenth Street, between said points; and by reference thereto, all said plans, drawings and typical cross-sections and specifications contained in said Document No. 61597, and said specifications contained in said Ordinance No. 3510, are incorporated herein and made a part hereof.

The said Common Council hereby determines that serial bonds bearing interest at the rate of seven per cent. per annum shall be issued to represent assessments of twenty-five dollars, or over for the cost of said work or improvement. Said serial bonds shall extend over a period ending nine years from the second day of January next succeeding their date, and an even annual proportion of the principal sum thereof shall be payable by coupon, on the second day of January, every year after their date, until the whole is paid, and the interest shall be payable semi-annually, by coupon, on the second days of January and July, respectively, of each year, at the rate of seven per cent. per annum on all sums unpaid, until the whole of said principal and interest are paid. Said bonds shall be issued in accordance with the provisions of an Act of the Legislature of the State of California, entitled, "An Act to Provide a System of Street Improvement Bonds to Represent Certain Assessments for the Cost of Street Work and Improvement Within Municipalities, and also for the Payment of such Bonds," approved February 27th, 1893, and of all acts supplementary thereto, or amendatory thereof. And said Common Council hereby determines that said serial bonds shall be issued to represent the expenses of said work or improvement.

That the contemplated work of improvement, hereinbefore mentioned, is in the opinion of said Common Council of more than local and ordinary public benefit, and the expense of said work and improvement is made chargeable upon the district hereinafter described, and said Common Council does hereby declare said district to be the district benefited by said work and improvement, and to be assessed to pay the costs and expenses thereof. Said district is described as follows, to-wit: All that real property in the said City of San Diego, included within the following exterior boundary lines, to-wit:

Beginning at a point on the south line of University Avenue distant 25 feet east from the east line of Tenth Street; thence south on a line parallel to and distant 25 feet

east from the east line of Tenth Street to an intersection with the north line of the alley in block 213, University Heights; thence southeasterly to a point on the south line of said alley distant 250 feet west from the west line of Vermont Street; thence south on a line parallel to and distant 250 feet west from the west line of Vermont Street to an intersection with the north line of Pennsylvania Avenue; thence west along the north line of Pennsylvania Avenue to an intersection with the east line of Tenth Street; thence southwesterly to an intersection of the west line of Tenth Street with the north line of Pennsylvania Avenue; thence west along the north line of Pennsylvania Avenue to an intersection with the easterly line of Ninth Street; thence northerly along the easterly line of Ninth Street to an intersection with the southerly line of Robinson Avenue; thence easterly along the southerly line of Robinson Avenue to an intersection with the east line of Oneida Place, produced south; thence north along the east line of Oneida Place produced south, and north along the east line of Oneida Place, to an intersection with the southeasterly line of Ninth Street; thence northeasterly to the southwesterly corner of lot 10, block 1, La Canyada Villa Tract; thence north along the west line of said lot 10 to an intersection with the south line of University Avenue; thence east along the south line of University Avenue to the point or place of beginning; excepting therefrom all public streets, roads, alleys, avenues and highways.

Said La Canyada Villa Tract being according to the official map thereof, No. 1005, filed in the office of the County Recorder of San Diego County, California.

That THE EVENING TRIBUNE, a daily newspaper published and circulated, and of general circulation, in the said City of San Diego, be and it is hereby designated as the newspaper in which this Resolution of Intention shall be published for two days, and the notice of the passage thereof shall be published for six days in the manner and by the persons required by law.

That the Clerk of the said City of San Diego be and he is hereby directed to post this Resolution of Intention conspicuously for two days on or near the chamber door of the said Common Council, and to cause the same to be published by two insertions in said daily newspaper in the manner required by law.

That the Street Superintendent of the said City of San Diego shall thereupon cause to be conspicuously posted along the line of the said contemplated work, above described, notices of the passage of this resolution, in the manner and in the form required by law and shall also cause a notice similar in substance to be published for six days in said daily newspaper in the manner required by law.

Passed and adopted by the said Common Council of the said City of San Diego, California, this 12th day of May, 1913, by the following vote, to-wit:

AYES---COUNCILMEN Schmidt, Manney, Benbough, Fay and Adams.

NOES---NONE.

ABSENT-NONE.

D. K. Adams,

President of the Common Council of the City of
San Diego, California.

I HEREBY CERTIFY that the above and foregoing Resolution of Intention was passed by the Common Council of the said City of San Diego, at the time and by the vote above stated.

Allen H. Wright,

City Clerk of the City of San Diego, California, and Ex-Officio
Clerk of the Common Council of the City of San Diego.

(SEAL)

By W. E. Bartlett Deputy.

I HEREBY CERTIFY that the above and foregoing is a full, true and correct copy of Resolution No. 13831 of the resolutions of the City of San Diego, California, as adopted by

the Common Council of said City on the 12th day of May, 1913.

Allen H. Wright,

City Clerk of the City of San Diego, California.

By Y. A. Jacques Deputy.

RESOLUTION OF INTENTION NO. 13832.

Eagle Street.

BE IT RESOLVED, that it is the intention of the Common Council of the City of San Diego, California, to order the following street work to be done, to-wit:

The grading, to the official grade thereof, of Eagle Street, in said City, for the entire width of said street, from property line to property line, from the north line of Sutter Street to the south line of Mission Street, including the entire width and length of the intersections of said Eagle Street with all cross streets, between said points, according to the specifications therefor contained in ordinance No. 3510 of the ordinances of said City, and according to, and as shown upon the plans and drawings contained in Document No. 62360, on file in the office of the City Clerk of said City, and copies of which are on file in the office of the City Engineer of said City.

And as a part of said work, the construction of one twelve-inch double-strength concrete pipe culvert and its accessories, across said Eagle Street at a point distant 58 feet south of the south line of Market Street, said culvert commencing at a point 10 feet east of the west line of Eagle Street, and running easterly a distance of 80 feet; also the construction of two cement concrete catch-basins, and one ten-inch cement pipe leading from Catch-basin No. 2 into said culvert; all according to, and as shown upon, the plans, drawings and typical cross-sections contained in said Document No. 62360.

All of said plans, drawings and typical cross-sections and specifications contained in said Document No. 62360, are hereby approved and adopted as the plans, drawings and typical cross-sections and specifications to be followed, in connection with the specifications contained in said Ordinance No. 3510, in said grading of, and said work upon said Eagle Street, between said points; and by reference thereto, all of said plans, drawings and typical cross-sections and specifications contained in said Document No. 62360, and said specifications contained in said Ordinance No. 3510, are incorporated herein and made a part hereof.

The said Common Council hereby determines that serial bonds bearing interest at the rate of seven per cent. per annum shall be issued to represent assessments of twenty-five dollars or over for the cost of said work or improvement. Said serial bonds shall extend over a period ending nine years from the second day of January next succeeding their date, and an even annual proportion of the principal sum thereof shall be payable by coupon, on the second day of January, every year after their date, until the whole is paid, and the interest shall be payable semi-annually, by coupon, on the second days of January and July, respectively, of each year, at the rate of seven per cent. per annum on all sums unpaid, until the whole of said principal and interest are paid. Said bonds shall be issued in accordance with the provisions of an Act of the Legislature of the State of California, entitled, "An Act to Provide a System of Street Improvement Bonds to Represent Certain Assessments for the Cost of Street Work and Improvement Within Municipalities, and also for the Payment of such Bonds," approved February 27th, 1893, and of all acts supplementary thereto, or amendatory thereof. And said Common Council hereby determines that said serial bonds shall be issued to represent the expenses of said work or improvement.

That the contemplated work of improvement, hereinbefore mentioned, is in the opinion of said Common Council of more than local and ordinary public benefit, and the expense of

said work and improvement is made chargeable upon the district hereinafter described, and said Common Council does hereby declare said district to be the district benefited by said work and improvement, and to be assessed to pay the costs and expenses thereof. Said district is described as follows, to-wit: All that real property in the said City of San Diego, included within the following exterior boundary lines, to-wit:

Beginning at a point on the north line of the alley in block 444, C. C. Seaman's Subdivision of part of the east half of Pueblo Lot 1122, distant 205 feet east from the east line of Eagle Street; thence north on a line parallel to and distant 205 feet east from the east line of Eagle Street to the south line of Mission Street; thence northerly to a point on the north line of Mission Street distant 200 feet east from the east line of Eagle Street; thence north on a line parallel to and distant 200 feet east from the east line of Eagle Street to an intersection with the south line of lot 16, Crestline; thence west along the south line of said lot 16 to the southeast corner of lot 15, Crestline; thence north along the east line of said lot 15 to an intersection with the southeasterly line of South Crescent Court; thence northeasterly along the southeasterly line of South Crescent Court a distance of 52.53 feet to the northeasterly corner of lot 16 of Crestline; thence northerly to the southeasterly corner of lot 10 of Crestline; thence north along the division line between lot 10 and lots 7 and 5 of Crestline, a distance of 121.38 feet, to an intersection with the southerly line of lot 4 of Crestline; thence westerly along said southerly line of said lot 4 to the southwesterly corner of lot 4; thence northerly along the easterly line of lot 9 and along the easterly line of lot 8 of Crestline, to an intersection with the south line of Sutter Street; thence northerly to the southeast corner of lot 26, block 475, C. C. Seaman's Subdivision; thence north along the east line of said lot 26 to a point distant 140 feet north from the north line of Sutter Street; thence west on a line parallel to and distant 140 feet north from the north line of Sutter Street to a point distant 225 feet west from the west line of Eagle Street; thence south on a line parallel to and distant 225 feet west from the west line of Eagle Street to an intersection with the north line of Mission Street; thence southwesterly to a point on the south line of Mission Street distant 300 feet west from the west line of Eagle Street, said point being the northwest corner of lot 6 of Royal Heights; thence south on a line parallel to and distant 300 feet west from the west line of Eagle Street to a point distant 220 feet south from the south line of Mission Street; thence east on a line parallel to and distant 270 feet south of the north line of Mission Street to an intersection with the west line of Eagle Street; thence northeasterly to the southwest corner of lot 19, block 444, C. C. Seaman's Subdivision; thence east along the north line of the alley in said block 444 to the point or place of beginning; excepting therefrom all public streets, roads, alleys, avenues and highways.

Said C. C. Seaman's Subdivision of part of the East Half of Pueblo Lot 1122 being according to the official map thereof No. 530, on file in the County Recorder's Office of San Diego County, California.

Said Crestline being a resubdivision of blocks 455 and 464, including alleys, Market Street from the east line of Eagle Street to the east line of Pueblo Lot 1122, the east 30 feet of Eagle Street from the north line of Mission Street to the south line of Sutter Street, all in C. C. Seaman's Subdivision of the East half and the South Quarter of the West half of Pueblo Lot 1122, according to Map No. 1367 on file in said County Recorder's office.

Said Royal Heights being a resubdivision of block 443 of the subdivision of the East half of Pueblo Lot 1122; also the south 30 feet of Mission Street, the north 15 feet of Brookes Avenue, and the alley in said block 443, being according to Map No. 1418, on file in said County Recorder's office.

That THE EVENING TRIBUNE, a daily newspaper published and circulated and of general

circulation, in the said City of San Diego, and it is hereby designated as the newspaper in which this Resolution of Intention shall be published for two days, and the notice of the passage thereof shall be published for six days in the manner and by the persons required by law.

That the Clerk of the said City of San Diego be and he is hereby directed to post this Resolution of Intention conspicuously for two days on or near the chamber door of the said Common Council, and to cause the same to be published by two insertions in said daily newspaper in the manner required by law.

That the Street Superintendent of the said City of San Diego shall thereupon cause to be conspicuously posted along the line of the said contemplated work, above described, notices of the passage of this resolution, in the manner and in the form required by law and shall also cause a notice similar in substance to be published for six days in said daily newspaper in the manner required by law.

Passed and adopted by the said Common Council of the said City of San Diego, California, this 12th day of May, 1913, by the following vote, to-wit:

AYES---COUNCILMEN Schmidt, Manney, Benbough, Fay and Adams.

NOES---NONE.

ABSENT-NONE.

D. K. Adams,

President of the Common Council of the City of
San Diego, California.

I HEREBY CERTIFY that the above and foregoing Resolution of Intention was passed by the Common Council of the said City of San Diego, at the time and by the vote above stated.

Allen H. Wright,

City Clerk of the City of San Diego, California, and Ex-Officio
Clerk of the Common Council of the City of San Diego.

(SEAL)

By W. E. Bartlett Deputy.

I HEREBY CERTIFY that the above and foregoing is a full, true and correct copy of Resolution No. 13832 of the resolutions of the City of San Diego, California, as adopted by the Common Council of said City on the 12th day of May, 1913.

Allen H. Wright,

City Clerk of the City of San Diego, California.

By Y. A. Jacques Deputy.

RESOLUTION OF INTENTION NO. 13833.

25th Street, B Street, 28th Street, Beech Street and 30th Street.

BE IT RESOLVED, that it is the intention of the Common Council of the City of San Diego, California, to order the following work to be done upon the following streets, in said City of San Diego, to-wit:

The paving, with asphalt pavement, laid upon a concrete base, of the roadway of TWENTY-FIFTH STREET, in said City, from curb line to curb line, from the south line of D Street to the north line of B Street, including the roadway of all intersections of said Twenty-fifth Street with all cross streets, between said points, and also the roadway of said Twenty-fifth Street leading into all alleys, between said points, (excepting such portions of the said Twenty-fifth Street and said intersections of streets, between said points, required by law to be kept in order or repair by any person or company having railroad tracks thereon), according to the specifications therefor contained in Ordinance No. 5000 of the ordinances of said City, and according to and as shown upon, the plans, drawings and typical cross-sections contained in Document No. 60552-1/2, on file in the office of the City Clerk

of said City, and copies of which are on file in the office of the City Engineer of said City.

Also, as a part of said work, the construction on the east side of said Twenty-fifth Street, across the intersection of said Twenty-fifth Street with B Street, of one twenty-four inch re-inforced concrete culvert and its accessories, (excepting a portion of said culvert extending across and under the railway tracks of the San Diego Electric Railway Company), as shown upon, and according to, the plans, drawings and typical cross-sections and specifications therefor contained in said Document No. 60552-1/2.

Also, the paving with asphalt pavement, laid upon a concrete base, of the roadway of B Street, in said City, from curb line to curb line, from the east line of Twenty-fifth Street to the east line of Twenty-eighth Street, including the roadway of all intersections of said B Street with all cross streets, between said points, and also the roadway of said B Street leading into all alleys, between said points, (excepting such portions of the said B Street and said intersections of streets, between said points, required by law to be kept in order or repair by any person or company having railroad tracks thereon, and also excepting the roadway of said B Street, between a point 334.32 feet east from the east line of Twenty-seventh Street and a point 63.5 feet west from the west line of Twenty-eighth Street, occupied by the bridge already in said B Street), according to the specifications therefor contained in said Ordinance No. 5000, and according to, and as shown upon, the said plans, drawings and typical cross-sections contained in said Document No. 60552-1/2.

Also, as a part of said work, the construction of the following concrete curbing on the said B Street, between the east line of Twenty-fifth Street and the east line of Twenty-eighth Street, to-wit: 19.7 feet of concrete curbing in each of the returns at the northeast, southeast and southwest corners of the intersection of said B Street with Twenty-sixth Street; 50 feet of concrete curbing on the north side of said B Street, between Twenty-sixth Street and Twenty-seventh Street; 23.7 feet of concrete curbing in each of the returns at the southwest and southeast corners of the intersection of said B Street with Twenty-seventh Street; 143.8 feet of concrete curbing on the south side of said B Street, between Twenty-seventh Street and Twenty-eighth Street; 97.7 feet of concrete curbing on the north side of said B Street, between Twenty-seventh Street and Twenty-eighth Street; 29.7 feet of concrete curbing in each of the returns at the northwest, southeast and southwest corners of the intersection of said B Street with Twenty-eighth Street; according to the specifications therefor contained in Ordinance No. 4860 of the ordinances of said City, and as shown upon, the said plans, drawings and typical cross-sections contained in said Document No. 60552-1/2.

Also, as a part of said work, the construction of three twenty-four inch re-inforced concrete culverts and their accessories, in the intersection of said B Street with Twenty-seventh Street; also the construction along the south gutter line of B Street of one eighteen-inch double-strength cement pipe culvert, 276 feet in length, leading from the twenty-four inch re-inforced concrete culvert at the southeast corner of the intersection of said B Street with Twenty-seventh Street to the twenty-four inch re-inforced concrete culvert crossing said B Street at a point 262 feet east from the east line of Twenty-seventh Street; also the construction of one eighteen-inch double-strength cement pipe culvert, 198 feet in length, commencing at a point 262 feet east from the southeast corner of the intersection of said B Street with Twenty-seventh Street, and running southeasterly, following the natural drain, a distance of 198 feet; also the construction across the said B Street, at a point 262 feet east from the east line of Twenty-seventh Street, of one twenty-four inch re-inforced concrete culvert and its accessories; (excepting portions of said culverts extending across and under the railway tracks of the San Diego Electric Railway Company); all as shown upon, and according to, the plans, drawings and typical cross-sections and specifications therefor.

contained in said Document No. 60552-1/2.

Also, the paving with asphalt pavement, laid upon a concrete base, of the roadway of TWENTY-EIGHTH STREET, in said City, from curb line to curb line, from the north line of B Street to the north line of Beech Street, including the roadway of all intersections of said Twenty-eighth Street with all cross streets, between said points, and also the roadway of said Twenty-eighth Street leading into all alleys, between said points, (excepting such portions of the said Twenty-eighth Street and said intersections of streets, between said points, required by law to be kept in order or repair by any person or company having railroad tracks thereon), according to the specifications therefor contained in said Ordinance No. 5000, and according to, and as shown upon, the said plans, drawings and typical cross-sections contained in said Document No. 60552-1/2.

Also, as a part of said work, the construction of the following concrete curbing on the said Twenty-eighth Street, between said points, to-wit: 29.7 feet of concrete curbing in the return at the southeast corner of the intersection of said Twenty-eighth Street with A Street; 39.9 feet of concrete curbing in the return at the southwest corner of the intersection of said Twenty-eighth Street with A Street; 200 feet of concrete curbing on the east side of said Twenty-eighth Street, between A Street and B Street; 320 feet of concrete curbing on the west side of said Twenty-eighth Street, between A Street and B Street; according to the specifications therefor contained in said Ordinance No. 4860, and according to, and as shown upon, the said plans, drawings and typical cross-sections contained in said Document No. 60552-1/2.

Also, the paving with asphalt pavement, laid upon a concrete base, of the roadway of BEECH STREET, in said City, from curb line to curb line, from the east line of Twenty-eighth Street to the east line of Thirtieth Street, including the roadway of all intersections of said Beech Street with all cross streets, between said points, (excepting such portions of the said Beech Street and said intersections of streets, between said points, required by law to be kept in order or repair by any person, or company having railroad tracks thereon), according to the specifications therefor contained in said Ordinance No. 5000, and according to, and as shown upon, the said plans, drawings and typical cross-sections contained in said Document No. 60552-1/2.

Also, as a part of said work, the construction of the following concrete curbing on the said Beech Street, between said points, to-wit: 100 feet of concrete curbing on the north side of said Beech Street, between Granada Avenue and Twenty-ninth Street; 31.7 feet of concrete curbing in the return at the northwest corner of the intersection of said Beech Street with Twenty-ninth Street; 31.7 feet of concrete curbing in the return at the southeast corner of the intersection of said Beech Street with Dale Street; 200.5 feet of concrete curbing on the south side of said Beech Street, between Dale Street and Thirtieth Street; and 25.7 feet of concrete curbing in the return at the southeast corner of the intersection of said Beech Street with Thirtieth Street; according to the specifications therefor contained in said Ordinance No. 4860, and according to, and as shown upon, the said plans, drawings and typical cross-sections contained in said Document No. 60552-1/2.

Also, as a part of said work, the construction across the intersection of said Beech Street with Twenty-ninth Street, of two twenty-four inch re-inforced concrete culverts and their accessories, said culverts to be located at the east and west sides of said Twenty-ninth Street; also the construction on the north side of Beech Street, across the intersection of said Beech Street with Thirtieth Street, of the twenty-four inch re-inforced concrete culvert and its accessories; (excepting portions of said culverts extending across and under the railway tracks of the San Diego Electric Railway Company); as shown upon, and according to, the plans, drawings and typical cross-sections and specifications therefor contained in said

Document No. 60552-1/2.

Also, the paving with asphalt pavement, laid upon a concrete base, of the roadway of THIRTIETH STREET, in said City, from curb line to curb line, from the north line of Beech Street to the south line of University Avenue, including the roadway of all intersections of said Thirtieth Street with all cross streets, between said points, and also the roadway of all terminations of streets in said Thirtieth Street, between said points, and also the roadway of said Thirtieth Street leading into all alleys, between said points, (excepting such portions of the said Thirtieth Street and said intersections and terminations of streets, between said points, required by law to be kept in order or repair by any person or company having railroad tracks thereon and also excepting that portion of said Thirtieth Street between a point 100 feet south of the south line of Olive Street and a point 169 feet north of the north line of Laurel Street, occupied by the bridge already in said Thirtieth Street), according to the specifications therefor contained in said Ordinance No. 5000, and according to, and as shown upon, the said plans, drawings and typical cross-sections contained in said Document No. 60552-1/2.

Also, as a part of said work, the construction of concrete curbing upon the said Thirtieth Street, on both sides thereof, from the north line of Beech Street to the south line of University Avenue, including the returns in all intersections of said Thirtieth Street with all cross streets, between said points, and also including the returns at all terminations of streets in said Thirtieth Street, between said points, (excepting such portions of the said Thirtieth Street and said intersections and terminations of streets, between said points, already curbed with concrete at the time of the adoption of this resolution of intention, and also excepting that portion of said Thirtieth Street, between a point 100 feet south of the south line of Olive Street and a point 169 feet north of the north line of Laurel Street), according to the specifications therefor contained in said Ordinance No. 4860 of the ordinances of said City, and according to, and as shown upon, the said plans, drawings and typical cross-sections contained in said Document No. 60552-1/2.

Also, as a part of said work, the construction in the said Thirtieth Street, between the north line of Beech Street and the south line of University Avenue, of the following re-inforced concrete culverts, to-wit:

One twenty-four inch re-inforced concrete culvert and its accessories, across the said Thirtieth Street, at the intersection of said Thirtieth Street with Cedar Street;

One twenty-four inch re-inforced concrete culvert and its accessories on the east side of said Thirtieth Street, at the intersection of said Thirtieth Street with Ivy Street;

Two twenty-four inch re-inforced concrete culverts and their accessories in the termination and intersection of Fern Street and Juniper Street in said Thirtieth Street, said culverts to be located at the east and west sides of said termination and intersection;

One twenty-four inch re-inforced concrete culvert and its accessories across said Thirtieth Street, at the termination of Upas Street in said Thirtieth Street, said culvert to be located at the north side of said termination;

(Excepting portions of said culverts extending across and under the railway tracks of the San Diego Electric Railway Company);

All as shown upon, and according to, the plans, drawings and typical cross-sections and specifications therefor contained in said Document No. 60552-1/2.

Also, as a part of said work, the construction in the said Thirtieth Street, of the following twelve-inch cement pipes, and their accessories, to-wit:

One twelve-inch cement pipe and its accessories across the said Thirtieth Street, at a point 147 feet north of the north line of Laurel Street, to connect with the iron pipe already in;

One twelve-inch cement pipe and its accessories across the said Thirtieth Street, at a point 77 feet south of the south line of Olive Street;

One twelve-inch cement pipe and its accessories across the said Thirtieth Street, at the intersection of said Thirtieth Street with Redwood Street, to connect with the iron pipe already in;

(Excepting portions of said cement pipes extending across and under the railway tracks of the San Diego Electric Railway Company);

All as shown upon, and according to, the plans, drawings and typical cross-sections and specifications therefor contained in said Document No. 60552-1/2.

All of said plans, drawings and typical cross-sections and specifications contained in said Document No. 60552-1/2, are hereby approved and adopted as the plans, drawings and typical cross-sections and specifications to be followed, in connection with the specifications contained in said Ordinances No. 5000 and No. 4860, in said paving of and said work upon, said Twenty-fifth Street, B Street, Twenty-eighth Street, Beech Street and Thirtieth Street, between the points hereinbefore mentioned; and by reference thereto, all said plans, drawings and typical cross-sections and specifications contained in said Document No. 60552-1/2, and said specifications contained in said Ordinances No. 5000 and No. 4860, are incorporated herein and made a part hereof.

The said Common Council hereby determines that serial bonds bearing interest at the rate of seven per cent. per annum shall be issued to represent assessments of twenty-five dollars or over for the cost of said work or improvement. Said serial bonds shall extend over a period ending nine years from the second day of January next succeeding their date, and an even annual proportion of the principal sum thereof shall be payable by coupon, on the second day of January, every year after their date, until the whole is paid, and the interest shall be payable semi-annually, by coupon, on the second days of January and July, respectively, of each year, at the rate of seven per cent. per annum on all sums unpaid, until the whole of said principal and interest are paid. Said bonds shall be issued in accordance with the provisions of an Act of the Legislature of the State of California, entitled, "An Act to Provide a System of Street Improvement Bonds to Represent Certain Assessments for the Cost of Street Work and Improvement Within Municipalities, and also for the Payment of such Bonds," approved February 27th, 1893, and of all acts supplementary thereto, or amendatory thereof. And said Common Council hereby determines that said serial bonds shall be issued to represent the expenses of said work or improvement.

That the contemplated work of improvement, hereinbefore mentioned, is in the opinion of said Common Council of more than local and ordinary public benefit, and the expense of said work and improvement is made chargeable upon the district hereinafter described, and said Common Council does hereby declare said district to be the district benefited by said work and improvement, and to be assessed to pay the costs and expenses thereof. Said district is described as follows, to-wit: All that real property in the said City of San Diego, included within the following exterior boundary lines, to-wit:

Beginning at a point on the west line of Twenty-fifth Street distant 150 feet south from the south line of D Street; thence west on a line parallel to and distant 150 feet south from the south line of D Street to a point distant 300 feet west from the west line of Twenty-fifth Street; thence north on a line parallel to and distant 300 feet west from the west line of Twenty-fifth Street to a point distant 150 feet north from the north line of B Street; thence east on a line parallel to and distant 150 feet north from the north line of B Street to a point distant 300 feet west from the west line of Twenty-eighth Street; thence north on a line parallel to and distant 300 feet west from the west line of Twenty-eighth Street to an intersection with the south line of A Street; thence northerly to a point on the north

line of A Street distant 300 feet west from the west line of Twenty-eighth Street; thence north on a line parallel to and distant 300 feet west from the west line of Twenty-eighth Street to a point distant 150 feet north from the north line of Beech Street produced west; thence east on a line parallel to and distant 150 feet north from the north line of Beech Street produced west, and the north line of Beech Street to a point distant 100 feet west from the west line of Thirtieth Street; thence north on a line parallel to and distant 100 feet west from the west line of Thirtieth Street to an intersection with the south line of Juniper Street; thence northwesterly to a point on the north line of Juniper Street distant 300 feet west from the west line of Thirtieth Street; thence north on a line parallel to and distant 300 feet west from the west line of Thirtieth Street to an intersection with the south line of Park Addition; thence north on a line parallel to and distant 300 feet west from the west line of Thirtieth Street to a point distant 150 feet north from the north line of Laurel Street; thence east on a line parallel to and distant 150 feet north from the north line of Laurel Street to an intersection with the west line of Thirtieth Street; thence north along the west line of Thirtieth Street to an intersection with the north line of Nutmeg Street; thence west along the north line of Nutmeg Street to an intersection with the northeasterly line of Lilac Path; thence northwesterly along the northeasterly line of Lilac Path to an intersection with the south line of Palm Street; thence northeasterly to a point on the north line of Palm Street distant 130 feet west from the west line of Thirtieth Street; thence north on a line parallel to and distant 130 feet west from the west line of Thirtieth Street to a point distant 300 feet south of the south line of Upas Street produced east; thence west on a line parallel to and distant 300 feet south from the south line of Upas Street produced east, and the south line of Upas Street, to an intersection with the east line of the alley in block 2 of Lynhurst; thence north along the east line of said alley to an intersection with the south line of Upas Street; thence northeasterly to a point on the north line of Upas Street distant 100 feet west from the west line of Thirtieth Street; thence north on a line parallel to and distant 100 feet west from the west line of Thirtieth Street to an intersection with the south line of University Avenue; thence east along the said south line of University Avenue to a point distant 100 feet east from the east line of Thirtieth Street; thence south on a line parallel to and distant 100 feet east from the east line of Thirtieth Street to a point distant 150 feet north from the north line of Upas Street produced east; thence east on a line parallel to and distant 150 feet north from the north line of Upas Street produced east, to an intersection with the west line of Ray Street; thence southeasterly to a point on the east line of Ray Street distant 150 feet south from the south line of Myrtle Avenue; thence east on a line parallel to and distant 150 feet south from the south line of Myrtle Avenue to an intersection with the center line of the alley in block 25, Park Villas; thence south along the center line of said alley to an intersection with the north line of Upas Street; thence south to a point on the south line of Upas Street distant 130 feet east from the east line of Thirtieth Street; thence south on a line parallel to and distant 130 feet east from the east line of Thirtieth Street to an intersection with the north line of Nutmeg Street; thence west along the north line of Nutmeg Street to an intersection with the east line of Thirtieth Street; thence south along the east line of Thirtieth Street to an intersection with the northeasterly line of the ten foot Path in Block "H" of Burlingame; thence southeasterly along said northeasterly line of said ten-foot path to an intersection with the northerly line of lot 15, block "H", Burlingame; thence easterly along the northerly line of said lot 15 to an intersection with the westerly line of San Marcos Avenue; thence southerly along the westerly line of said San Marcos Avenue to an intersection with the northerly line of Kalmia Street; thence southeasterly to the northeast corner of lot 5, block "A", of Burlingame; thence south along the division line between lot

5, and lot 6, block "A", of Burlingame, to an intersection with the southerly line of Burlingame; thence southerly to a point on the north line of Block 8, Watkins and Biddle's Subdivision, distant 300 feet east from the east line of Thirtieth Street; thence south on a line parallel to and distant 300 feet east from the east line of Thirtieth Street to an intersection with the north line of Juniper Street; thence south to a point on the south line of Juniper Street, distant 300 feet east from the east line of Fern Street; thence south on a line parallel to and distant 300 feet east from the east line of Fern Street to a point distant 150 feet south from the south line of Juniper Street; thence west on a line parallel to and distant 150 feet south from the south line of Juniper Street to a point distant 100 feet east from the east line of Thirtieth Street; thence southerly on a line parallel to and distant 100 feet east from the east line of Thirtieth Street to a point distant 150 feet south of the south line of Beech Street, said point being 100 feet east from the east line of Thirtieth Street; thence west on a line parallel to and distant 150 feet south from the south line of Beech Street to a point distant 100 feet east from the east line of Twenty-eighth Street; thence south on a line parallel to and distant 100 feet east from the east line of Twenty-eighth Street to an intersection with the north line of A Street; thence southeasterly to a point on the south line of A Street distant 150 feet east from the east line of Twenty-eighth Street; thence south on a line parallel to and distant 150 feet east from the east line of Twenty-eighth Street to a point distant 150 feet south from the south line of B Street; thence west on a line parallel to and distant 150 feet south from the south line of B Street to a point distant 275 feet west from the west line of Twenty-sixth Street; thence south on a line parallel to and distant 275 feet west from the west line of Twenty-sixth Street to an intersection with the north line of D Street; thence southwesterly to a point on the south line of D Street distant 130 feet east from the east line of Twenty-fifth Street; thence south on a line parallel to and distant 130 feet east from the east line of Twenty-fifth Street to a point distant 150 feet south from the south line of D Street; thence west on a line parallel to and distant 150 feet south from the south line of D Street, to the point or place of beginning; excepting therefrom all public streets, roads, alleys, avenues and highways.

Said Park Addition to San Diego being subdivision of the northwest quarter of Pueblo Lot 1138, according to the official map thereof No. 236, on file in the office of the County Recorder of San Diego County, California.

Said Lynhurst being according to the official map thereof No. 1262, on file in said County Recorder's office.

Said Park Villas being according to the official map thereof, No. 438, on file in said County Recorder's office.

Said Burlingame being according to the official map thereof No. 1402, on file in said County Recorder's office.

Said Watkins & Biddle's Addition to San Diego being according to the official map thereof No. 258, on file in said County Recorder's office.

Said South Park Addition, formerly known as Park Addition, being a subdivision of the south one-half of Pueblo Lot 1141, being according to the official map thereof No. 623, on file in said County Recorder's office.

That THE EVENING TRIBUNE, a daily newspaper published and circulated, and of general circulation, in the said City of San Diego, be and it is hereby designated as the newspaper in which this Resolution of Intention shall be published for two days, and the notice of the passage thereof shall be published for six days in the manner and by the persons required by law.

That the Clerk of the said City of San Diego be and he is hereby directed to post

this Resolution of Intention conspicuously for two days on or near the chamber door of the said Common Council, and to cause the same to be published by two insertions in said daily newspaper in the manner required by law.

That the Street Superintendent of the said City of San Diego shall thereupon cause to be conspicuously posted along the line of the said contemplated work, above described, notices of the passage of this resolution, in the manner and in the form required by law and shall also cause a notice similar in substance to be published for six days in said daily newspaper in the manner required by law.

Passed and adopted by the said Common Council of the said City of San Diego, California, this 12th day of May, 1913, by the following vote, to-wit:

AYES---COUNCILMEN Schmidt, Manney, Benbough, Fay & Adams.

NOES---NONE.

ABSENT-NONE.

D. K. Adams,

President of the Common Council of the City of
San Diego, California.

I HEREBY CERTIFY that the above and foregoing Resolution of Intention was passed by the Common Council of the said City of San Diego, at the time and by the vote above stated.

Allen H. Wright,

City Clerk of the City of San Diego, California, and Ex-Officio
Clerk of the Common Council of the City of San Diego.

(SEAL)

By W. E. Bartlett Deputy.

I HEREBY CERTIFY that the above and foregoing is a full, true and correct copy of Resolution No. 13833 of the resolutions of the City of San Diego, California, as adopted by the Common Council of said City on the 12th day of May, 1913.

Allen H. Wright,

City Clerk of the City of San Diego, California.

By Y. Jacques Deputy.

RESOLUTION OF INTENTION NO. 13834.

Arnold Avenue.

BE IT RESOLVED, that it is the intention of the Common Council of the City of San Diego, California, to order the following street work to be done, to-wit:

The grading, and paving with decomposed granite, to the official grade thereof, of the roadway of Arnold Avenue, in said City, from curb line to curb line, from the south line of University Avenue to the north line of Landis Street, including the roadway of the intersection of said Arnold Avenue with Wightman Street, according to the specifications therefor contained in Ordinance No. 4400 of the ordinances of said City, and according to, and as shown upon, the plans, drawings and typical cross-sections contained in Document No. 61813, on file in the office of the City Clerk of said City, and copies of which are on file in the office of the City Engineer of said City.

Also, as a part of said work, the grading to the official grade thereof, of said Arnold Avenue, on both sides thereof, between the curb line of said street and the property line, from the south line of University Avenue to the north line of Landis Street, including the returns in the intersection of said Arnold Avenue with Wightman Street, according to the specifications therefor contained in Ordinance No. 3510 of the ordinances of said City, and according to, and as shown upon, the said plans, drawings and typical cross-sections contained in said Document No. 61813.

Also, as a part of said work, the grading to the official grade thereof, of said

Arnold Avenue, for the entire width of said street, from property line to property line, from the north line of Landis Street to the center line of Dwight Street, including the entire width and length of the intersections of said Arnold Avenue with all cross streets, between said points, according to the specifications therefor contained in said Ordinance No. 3510, and according to, and as shown upon, the said plans, drawings and typical cross-sections contained in said Document No. 61813.

And also, as a part of said work, the construction of cement concrete sidewalks and cement concrete curbing on both sides of said Arnold Avenue, from the south line of University Avenue to the center line of Dwight Street, including the returns in all intersections of said Arnold Avenue with all cross streets, between said points, according to the specifications therefor contained in Ordinance No. 4860 of the ordinances of said City, and according to, and as shown upon, the plans, drawings and typical cross-sections contained in said Document No. 61813.

All of said plans, drawings and typical cross-sections contained in said Document No. 61813, are hereby approved and adopted as the plans, drawings and typical cross-sections to be followed, in connection with the specifications contained in said Ordinances, No. 4400, No. 3510 and No. 4860, in said grading and paving of, and said work upon, said Arnold Avenue, between said points; and by reference thereto, all said plans, drawings and typical cross-sections contained in said Document No. 4400, No. 3510 and No. 4860 are incorporated herein and made a part hereof.

The said Common Council hereby determines that serial bonds bearing interest at the rate of seven per cent. per annum shall be issued to represent assessments of twenty-five dollars or over for the cost of said work or improvement. Said serial bonds shall extend over a period ending nine years from the second day of January next succeeding their date, and an even annual proportion of the principal sumthereof shall be payable by coupon, on the second day of January, every year after their date, until the whole is paid, and the interest shall be payable semi-annually, by coupon, on the second days of January and July, respectively, of each year, at the rate of seven per cent. per annum on all sums unpaid, until the whole of said principal and interest are paid. Said bonds shall be issued in accordance with the provisions of an Act of the Legislature of the State of California, entitled, "An Act to Provide a System of Street Improvement Bonds to Represent Certain Assessments for the Cost of Street Work and Improvement Within Municipalities, and also for the Payment of such Bonds," approved February 27th, 1893, and of all acts supplementary thereto, or amendatory thereof. And said Common Council hereby determines that said serial bonds shall be issued to represent the expenses of said work or improvement.

That the contemplated work of improvement, hereinbefore mentioned, is in the opinion of said Common Council of more than local and ordinary public benefit, and the expense of said work and improvement is made chargeable upon the district hereinafter described, and said Common Council does hereby declare said district to be the district benefited by said work and improvement, and to be assessed to pay the costs and expenses thereof. Said district is described as follows, to-wit: All that real property in the said City of San Diego, included within the following exterior boundary lines, to-wit:

Beginning at a point on the south line of University Avenue distant 135 feet east from the east line of Arnold Avenue; thence south on a line parallel to and distant 135 feet east from the east line of Arnold Avenue to an intersection with the north line of Dwight Street; thence west along the north line of Dwight Street to a point distant 135 feet west from the west line of Arnold Avenue; thence north on a line parallel to and distant 135 feet west from the west line of Arnold Avenue to an intersection with the south line of University Avenue; thence east along the south line of University Avenue to the point or place of begin-

ning; excepting therefrom all public streets, roads, alleys, avenues and highways.

That THE EVENING TRIBUNE, a daily newspaper published and circulated, and of general circulation, in the said City of San Diego, be and it is hereby designated as the newspaper in which this Resolution of Intention shall be published for two days, and the notice of the passage thereof shall be published for six days in the manner and by the persons required by law.

That the Clerk of the said City of San Diego be and he is hereby directed to post this Resolution of Intention conspicuously for two days on or near the chamber door of the said Common Council, and to cause the same to be published by two insertions in said daily newspaper in the manner required by law.

That the Street Superintendent of the said City of San Diego shall thereupon cause to be conspicuously posted along the line of the said contemplated work, above described, notices of the passage of this resolution, in the manner and in the form required by law and shall also cause a notice similar in substance to be published for six days in said daily newspaper in the manner required by law.

Passed and adopted by the said Common Council of the said City of San Diego, California, this 12th day of May, 1913, by the following vote, to-wit:

AYES---COUNCILMEN Schmidt, Manney, Benbough, Fay & Adams.

NOES---NONE.

ABSENT-NONE.

D. K. Adams,

President of the Common Council of the City of
San Diego, California.

I HEREBY CERTIFY that the above and foregoing Resolution of Intention was passed by the Common Council of the said City of San Diego, at the time and by the vote above stated.

Allen H. Wright,

City Clerk of the City of San Diego, California, and Ex-Officio
Clerk of the Common Council of the City of San Diego.

(SEAL)

By W. E. Bartlett Deputy.

I HEREBY CERTIFY that the above and foregoing is a full, true and correct copy of Resolution No. 13834 of the resolutions of the City of San Diego, California, as adopted by the Common Council of said City on the 12th day of May, 1913.

Allen H. Wright,

City Clerk of the City of San Diego, California.

By Y. A. Jacques Deputy.

RESOLUTION OF INTENTION NO. 13835.

Dove Street and Spruce Street.

RESOLVED, that it is the intention of the Common Council of the City of San Diego, California, to change the grades of DOVE STREET, in said City, between the north line of Redwood Street and the south line of Thorn Street, and of SPRUCE STREET, in said City, between the west line of Curlew Street and the east line of Dove Street, as follows, to-wit:

DOVE STREET.

At the intersection of Dove Street with Redwood Street; at the northeast corner, the grade elevation to remain at 150.00 feet; at the northwest corner, the grade elevation to remain at 149.00 feet.

At the intersection of Dove Street with Spruce Street; at the southwest corner change the grade elevation from 179.00 feet to 180.00 feet; at the southeast corner change the grade elevation from 180.00 feet to 182.00 feet; at the northeast corner change the

grade elevation from 180.00 feet to 182.00 feet; at the northwest corner change the grade elevation from 179.00 feet to 180.00 feet.

At the intersection of Dove Street with Thorn Street; at the southwest corner the grade elevation to remain at 169.00 feet; at the southeast corner of the grade elevation to remain at 170.00 feet.

SPRUCE STREET.

At the intersection of Spruce Street with Curlew Street; at the northwest corner the grade elevation to remain at 220.00 feet; at the southwest corner the grade elevation to remain at 220.00 feet.

At the intersection of Spruce Street with Dove Street; at the northeast corner change the grade elevation from 180.00 feet to 182.00 feet; at the southeast corner change the grade elevation from 180.00 feet to 182.00 feet.

And the grades of said Dove Street and Spruce Street, between the points hereinbefore mentioned, shall have a uniform ascent and descent, and the center line of said street shall have an average elevation of the opposite curb grades.

All of said grade elevations to be above the datum line of levels, as fixed by Ordinance No. 3950 of the ordinances of said City.

And said Common Council hereby elects to proceed, in making said change of grade, under the provisions of the "Change of Grade Act of 1909."

That THE EVENING TRIBUNE, a daily newspaper published and circulated, and of general circulation, in the said City of San Diego, be, and it is hereby designated as the newspaper in which this Resolution of Intention shall be published for two days, and the notice of the passage thereof shall be published for six days in the manner and by the persons required by law.

That the Clerk of the said City of San Diego be, and he is hereby directed to post this Resolution of Intention conspicuously for two days on or near the chamber door of the said Common Council, and to cause the same to be published by two insertions in said daily newspaper in the manner required by law.

That the Street Superintendent of the City of San Diego shall thereupon cause to be conspicuously posted along the street designated in this Resolution of Intention where said change or modification of grade is proposed to be made, at not more than one hundred feet in distance apart, but not less than three in all, notices of the passage of this Resolution of Intention, in the manner and in the form required by law, and shall also cause a notice similar in substance to be published for six days in said daily newspaper in the manner required by law.

Passed and adopted by the said Common Council of the said City of San Diego, California, this 12th day of May, 1913, by the following vote, to-wit:

AYES---COUNCILMEN Schmidt, Manney, Benbough, Fay and Adams.

NOES---NONE.

ABSENT-NONE.

D. K. Adams,

President of the Common Council of the City of
San Diego, California.

I HEREBY CERTIFY that the above and foregoing Resolution of Intention was passed by the Common Council of the said City of San Diego, at the time and by the vote above stated.

Allen H. Wright,

City Clerk of the City of San Diego, California, and Ex-Officio
Clerk of the Common Council of the said City of San Diego.

(SEAL)

By W. E. Bartlett Deputy.

I HEREBY CERTIFY that the above and foregoing is a full, true and correct copy of Resolution No. 13835 of the resolutions of the City of San Diego, California, as adopted by the Common Council of said City on the 12th day of May, 1913.

Allen H. Wright,

City Clerk of the City of San Diego, California.

By Y. A. Jacques Deputy.

RESOLUTION CHANGING GRADE NO. 13836.

The Terrace and Jenner Street.

WHEREAS, all the acts and things required by law to confer jurisdiction upon the Common Council of the City of San Diego, California, to order the change of the grades of The Terrace, between the westerly line of Girard Street and the northeasterly line of Jenner Street, and Jenner Street, between the northwesterly line of Prospect Street and the westerly corner of block 57, The Terrace Subdivision, in La Jolla, in the City of San Diego, California, as described in Resolution of Intention No. 13240, onfile in the office of the City Clerk of said City, have been done, and no protests against such proposed change or modification of grades having been filed with the Clerk of said Council, within the time provided by law, NOW THEREFORE,

BE IT RESOLVED, that the Common Council of the City of San Diego, California, hereby orders the change and modification of the grades of said The Terrace and said Jenner Street, between the points hereinbefore mentioned, to be made as proposed by and described in said Resolution of Intention, as follows, to-wit:

THE TERRACE.

At the intersection of The Terrace with Girard Street; at the northerly corner the grade elevation to remain at 55.00 feet; at the southerly corner the grade elevation to remain at 59.50 feet.

At a point on the northerly line of The Terrace, at right angles to the last named point, change the grade elevation from 55.42 feet to 56.50 feet.

At a point on the northerly line of The Terrace, 220 feet west from the last named point, change the grade elevation from 58.00 feet to 55.00 feet.

At a point on the southerly line of The Terrace at right angles to the last named point, change the grade elevation from 61.00 feet to 56.94 feet.

At the intersection of The Terrace with Jenner Street; at the northeasterly corner, change the grade elevation from 51.00 feet to 49.00 feet; at the southeasterly corner change the grade elevation from 53.00 feet to 51.00 feet.

JENNER STREET.

At the intersection of the northeasterly line of Jenner Street with the northwesterly line of Prospect Street, the grade elevation to remain at 91.60 feet.

At the intersection of Jenner Street with The Terrace; at the southeasterly corner change the grade elevation from 53.00 feet to 51.00 feet; at the northeasterly corner change the grade elevation from 51.00 feet to 49.00 feet.

At the westerly corner of block 57, the grade elevation to remain at 35.00 feet.

And the grades of said The Terrace and said Jenner Street, between the points hereinbefore mentioned, shall have a uniform ascent and descent, and the center line of said streets shall have an average elevation of the opposite curb grades.

All of said grade elevations to be above the datum line of levels, as fixed by Ordinance No. 3950 of the ordinances of said city.

That The Evening Tribune, a daily newspaper published and circulated, and of general circulation, in the said City of San Diego, be, and it is hereby designated as the newspaper

in which this resolution ordering change of grade shall be published for two days, in the manner and by the persons required by law.

That the Clerk of the said City of San Diego be, and he is hereby directed to cause this resolution ordering change of grade to be published by two insertions in said daily newspaper in the manner required by law.

Passed and adopted by the said Common Council of the said City of San Diego, California, this 12th day of May, 1913, by the following vote, to-wit:

AYES---COUNCILMEN Schmidt, Manney, Benbough, Fay and Adams.

NOES---NONE.

ABSENT-NONE.

D. K. Adams,

President of the common Council of the City of
San Diego, California.

I HEREBY CERTIFY that the above and foregoing Resolution was passed by the Common Council of the said City of San Diego, at the time and by the vote, above stated.

Allen H. Wright,

City Clerk of the City of San Diego, California, and Ex-Officio
Clerk of the Common Council of the City of San Diego.

(SEAL)

By W. E. Bartlett Deputy.

I HEREBY CERTIFY that the above and foregoing is a full, true and correct copy of Resolution No. 13836 of the resolutions of the City of San Diego, California, as adopted by the Common Council of said City on the 12th day of May, 1913.

Allen H. Wright,

City Clerk of the City of San Diego, California.

By Y. A. Jacques Deputy.

RESOLUTION ORDERING WORK NO. 13837.

Grape Street.

RESOLVED By the Common Council of the City of San Diego, California, that the public interest and convenience of said City require that the street work hereinafter described be done, and therefore the said Common Council hereby orders the following street work to be done, to-wit:

The grading, to the official grade thereof, of Grape Street, in the City of San Diego, California, for the entire width of said street, from property line to property line, from the east line of Atlantic Street to the east line of California Street, including the entire width and length of the intersection of said Grape Street with California Street, (excepting such portion of the intersection of said Grape Street, required by law to be kept in order or repair by any person or company having railroad tracks thereon), according to the specifications therefor contained in Ordinance No. 3510 of the ordinances of said City, and according to, and as shown upon, the plans, drawings and typical cross-sections contained in Document No. 59204, on file in the office of the City Clerk of said City, and copies of which are on file in the office of the City Engineer of said City.

All of said plans, drawings and typical cross-sections contained in said Document No. 59204, and said specifications contained in said Ordinance No. 3510, are, by reference thereto, incorporated herein and made a part hereof.

The costs and expenses of said work and improvement are to be assessed upon the district which is more particularly described in Resolution of Intention No. 13208, on file in the office of the City Clerk of said City.

For further particulars, and a description of said assessment district, reference

is hereby made to said Resolution of Intention No. 13208.

The EVENING TRIBUNE, a daily newspaper published and circulated and of general circulation in said City of San Diego, is hereby designated as the newspaper in which this Resolution Ordering Work, and the notice of said work inviting sealed proposals for doing the same, shall be published, in the manner and form, and by the persons required by law.

The Clerk of the said City of San Diego is hereby directed to post conspicuously for five days, on or near the chamber door of the said Common Council, in the manner and form required by law, a notice with specification inviting sealed proposals or bids for doing said work; and said Clerk is hereby directed to publish, for two days in said newspaper in the manner and form required by law, a notice of said work, inviting sealed proposals or bids for doing the said work, and referring to the specifications posted or on file. Said notice shall require either a certified check or bond, as prescribed by law, for an amount not less than ten per cent. of the aggregate of the proposal.

Said Clerk of the said city of San Diego is also directed to publish for two days in said newspaper, in the manner required by law, this resolution ordering work.

Passed and adopted by the Common Council of the said City of San Diego, California, this 12th day of May, 1913, by the following vote, to-wit:

AYES---COUNCILMEN Schmidt, Manney, Benbough, Fay and Adams.

NOES---NONE.

ABSENT-NONE.

D. K. Adams,

President of the Common Council of the City of
San Diego, California.

I HEREBY CERTIFY that the above and foregoing Resolution Ordering Work was passed by the Common Council of the said City of San Diego, at the time and by the vote, above stated.

Allen H. Wright,

City Clerk of the City of San Diego, California, and Ex-Officio
Clerk of the Common Council of the said City of San Diego.

(SEAL)

By W. E. Bartlett Deputy.

I HEREBY CERTIFY that the above and foregoing is a full, true and correct copy of Resolution No. 13837 of the resolutions of the City of San Diego, California, as adopted by the Common Council of said City on the 12th day of May, 1913.

Allen H. Wright,

City Clerk of the City of San Diego, California.

By Y. A. Jacques Deputy.

RESOLUTION ORDERING WORK NO. 13838.

Lowell Street.

RESOLVED By the Common Council of the City of San Diego, California, that the public interest and convenience of said City require that the street work hereinafter described be done, and therefore the said Common Council hereby orders the following street work to be done, to-wit:

The grading, and paving with decomposed granite, to the official grade thereof, of the roadway of Lowell Street, in Roseville, in the City of San Diego, California, from curb line to curb line, from the northwesterly line of Rosecrans Street to the southeasterly line of Pueblo Lot 200, including the roadway of all intersections of said Lowell Street with all cross streets, between said points, (excepting that portion of the roadway of said Lowell Street, between said points, to be occupied by the cement concrete gutters hereinafter referred to), according to the specifications therefor contained in Ordinance No. 4400 of the ordinances of said City, and according to, and as shown upon, the plans, drawings and typical

cross-sections contained in Document No. 59746, on file in the office of the City Clerk of said City, and copies of which are on file in the office of the City Engineer of said City.

Also, as a part of said work, the grading to the official grade thereof, of said Lowell Street, on both sides thereof, between the curb line of said street and the property line, from the northwesterly line of Rosecrans Street to the southeasterly line of Pueblo Lot 200, including the returns in all intersections of said Lowell Street with all cross streets, between said points, according to the specifications therefor contained in Ordinance No. 3510 of the ordinances of said City, and according to, and as shown upon, the said plans, drawings and typical cross-sections contained in said Document No. 59746.

And also, as a part of said work, the construction of cement concrete curbing on both sides of the said Lowell Street, from the northwesterly line of Rosecrans Street to the southeasterly line of Pueblo Lot 200, including the returns in all intersections of said Lowell Street with all cross streets, between said points, according to the specifications therefor, and as shown upon said plans, drawings and typical cross-sections contained in said Document No. 59746.

And also, as a part of said work, the construction upon both sides of the said Lowell Street, from the northwesterly line of Rosecrans Street to the southeasterly line of Pueblo Lot 200, and upon the intersections of said Lowell Street with all cross streets, between said points, of cement concrete gutters, according to, and as shown upon, the plans, drawings and typical cross-sections and specifications therefor contained in said Document No. 59746.

All of said plans, drawings and typical cross-sections and specifications contained in said Document No. 59746, and said specifications contained in said ordinances No. 4400 and No. 3510, are, by reference thereto incorporated herein and made a part hereof.

The costs and expenses of said work and improvement are to be assessed upon the district which is more particularly described in Resolution of Intention No. 13206, on file in the office of the City Clerk of said City.

For further particulars, and a description of said assessment district, reference is hereby made to said Resolution of Intention No. 13206.

The said Common Council determined that serial bonds bearing interest at the rate of seven per cent. per annum shall be issued to represent assessments of twenty-five dollars or over for the cost of said work or improvement. Said serial bonds shall extend over a period ending nine years from the second day of January next succeeding their date, and an even annual proportion of the principal sum thereof shall be payable by coupon, on the second day of January, every year after their date, until the whole is paid, and the interest shall be payable semi-annually, by coupon, on the second days of January and July, respectively, of each year, at the rate of seven per cent. per annum on all sums unpaid until the whole of said principal and interest are paid. Said bonds shall be issued in accordance with the provisions of an Act of the Legislature of the State of California, entitled, "An Act to Provide a System of Street Improvement Bonds to Represent Certain Assessments for the Cost of Street Work and Improvement Within Municipalities; and also for the Payment of such Bonds," approved February 27th, 1893, and of all acts supplementary thereto, or amendatory thereof. And said Common Council determined that said serial bonds shall be issued to represent the expenses of said work or improvement.

The EVENING TRIBUNE, a daily newspaper published and circulated and of general circulation in said City of San Diego, is hereby designated as the newspaper in which this Resolution Ordering Work, and the notice of said work inviting sealed proposals for doing the same, shall be published, in the manner and form, and by the persons required by law.

The Clerk of the said City of San Diego is hereby directed to post conspicuously for five days, on or near the chamber door of the said Common Council, in the manner and

form required by law, a notice with specifications inviting sealed proposals or bids for doing said work; and said Clerk is hereby directed to publish, for two days in said newspaper in the manner and form required by law, a notice of said work, inviting sealed proposals or bids for doing the said work, and referring to the specifications posted or on file. Said notice shall require either a certified check or bond, as prescribed by law, for an amount not less than ten per cent. of the aggregate of the proposal.

Said Clerk of the said city of San Diego is also directed to publish for two days in said newspaper, in the manner required by law, this resolution ordering work.

Passed and adopted by the Common Council of the said City of San Diego, California, this 12th day of May, 1913, by the following vote, to-wit:

AYES---COUNCILMEN Schmidt, Manney, Benbough, Fay and Adams.

NOES---NONE.

ABSENT-NONE.

D. K. Adams,

President of the Common Council of the City of
San Diego, California.

I HEREBY CERTIFY that the above and foregoing Resolution Ordering Work was passed by the Common Council of the said City of San Diego, at the time and by the vote, above stated.

Allen H. Wright,

City Clerk of the City of San Diego, California, and Ex-Officio
Clerk of the Common Council of the said City of San Diego.

(SEAL)

By W. E. Bartlett Deputy.

I HEREBY CERTIFY that the above and foregoing is a full, true and correct copy of Resolution No. 13838 of the resolutions of the City of San Diego, California, as adopted by the Common Council of said City on the 12th day of May, 1913.

Allen H. Wright,

City Clerk of the City of San Diego, California.

By Y. A. Jacques Deputy.

RESOLUTION ORDERING WORK NO. 13839.

Fay Street.

RESOLVED By the Common Council of the City of San Diego, California, that the public interest and convenience of said City require that the street work hereinafter described be done, and therefore the said Common Council hereby orders the following street work to be done, to-wit:

The grading, to the official grade thereof, of Fay Street, in La Jolla, in the City of San Diego, California, for the entire width of said street, from property line to property line, from the south line of Prospect Street to a point 200 feet south of the south line of Rushville Avenue, including the entire width and length of the intersections of said Fay Street with all cross streets, between said points, and also including the termination of Rushville Avenue in said Fay Street, according to the specifications therefor contained in Ordinance No. 3510 of the ordinances of said City, and according to, and as shown upon, the plans, drawings and typical cross-sections contained in Document No. 58786, on file in the office of the City Clerk of said City, and copies of which are on file in the office of the City Engineer of said City.

Also, as a part of said work, the construction in Ravina Steet, and across the intersection of said Fay Street with Ravina Street, of one eighteen-inch single strength concrete pipe culvert, 109 feet in length, together with its appertaining structures; also two concrete catch-basins, and two fourteen-inch single strength concrete pipes leading from

said catch-basins into said culvert; all according to, and as shown upon, the plans, drawings and typical cross-sections and specifications therefor contained in said Document No. 58786.

All of said plans, drawings and typical cross-sections and specifications contained in said Document No. 58786, and said specifications contained in said Ordinance No. 3510, are by reference thereto incorporated herein and made a part hereof.

The costs and expenses of said work and improvement are to be assessed upon the district which is more particularly described in Resolution of Intention No. 13207, on file in the office of the City Clerk of said City.

For further particulars, and a description of said assessment district, reference is hereby made to said Resolution of Intention No. 13207.

The said Common Council determined that serial bonds bearing interest at the rate of seven per cent. per annum shall be issued to represent assessments of twenty-five dollars or over for the cost of said work or improvement. Said serial bonds shall extend over a period ending nine years from the second day of January next succeeding their date, and an even annual proportion of the principal sum thereof shall be payable by coupon, on the second day of January, every year after their date, until the whole is paid, and the interest shall be payable semi-annually, by coupon, on the second day of January and July, respectively, of each year, at the rate of seven per cent. per annum on all sums unpaid, until the whole of said principal and interest are paid. Said bonds shall be issued in accordance with the provisions of an Act of the Legislature of the State of California, entitled, "An Act to Provide a System of Street Improvement Bonds to Represent Certain Assessments for the Cost of Street Work and Improvement Within Municipalities, and also for the Payment of such Bonds," approved February 27th, 1893, and of all acts supplementary thereto, or amendatory thereof. And said Common Council determined that said serial bonds shall be issued to represent the expenses of said work or improvement.

The EVENING TRIBUNE, a daily newspaper published and circulated and of general circulation in said City of San Diego, is hereby designated as the newspaper in which this Resolution Ordering Work, and the notice of said work inviting sealed proposals for doing the same, shall be published, in the manner and form, and by the persons required by law.

The Clerk of the said City of San Diego is hereby directed to post conspicuously for five days, on or near the chamber door of the said Common Council, in the manner and form required by law, a notice with specifications inviting sealed proposals or bids for doing said work; and said Clerk is hereby directed to publish, for two days in said newspaper in the manner and form required by law, a notice of said work, inviting sealed proposals or bids for doing the said work, and referring to the specifications posted or on file. Said notice shall require either a certified check or bond, as prescribed by law, for an amount not less than ten per cent. of the aggregate of the proposal.

Said Clerk of the said city of San Diego is also directed to publish for two days in said newspaper, in the manner required by law, this resolution ordering work.

Passed and adopted by the Common Council of the said City of San Diego, California, this 12th day of May, 1913, by the following vote, to-wit:

AYES---COUNCILMEN Schmidt, Manney, Benbough, Fay and Adams.

NOES---NONE.

ABSENT-NONE.

D. K. Adams,

President of the Common Council of the City of
San Diego, California.

I HEREBY CERTIFY that the above and foregoing Resolution Ordering Work was passed by the Common Council of the said City of San Diego, at the time and by the vote, above stated.

Allen H. Wright,

City Clerk of the City of San Diego, California, and Ex-Officio
Clerk of the Common Council of the said City of San Diego.

(SEAL)

By W. E. Bartlett Deputy.

I HEREBY CERTIFY that the above and foregoing is a full, true and correct copy of Resolution No. 13839 of the resolutions of the City of San Diego, California, as adopted by the Common Council of said City on the 12th day of May, 1913.

Allen H. Wright,

City Clerk of the City of San Diego, California.

By Y. A. Jacques Deputy.

RESOLUTION CHANGING GRADE NO. 13840.

Main Street.

WHEREAS, all the acts and things required by law to confer jurisdiction upon the Common Council of the City of San Diego, California, to order the change of the grade of MAIN STREET, in said City, from a point where the southwesterly line of Main Street is intersected by the east line of 32nd Street, and the northeasterly line of Main Street is intersected by the southeasterly line of unnamed street commonly known as 33rd Street, to the northwesterly line of Siva Street, as described in Resolution of Intention No. 13239, on file in the office of the City Clerk of said City, have been done, and no protests against such proposed change or modification of grade having been filed with the Clerk of said Council, within the time provided by law, NOW THEREFORE,

BE IT RESOLVED, that the Common Council of the City of San Diego, California, hereby orders the change and modification of the grade of said Main Street, between said points, to be made as proposed by and described in said Resolution of Intention, as follows, to-wit:

At the intersection of the northeasterly line of Main Street with the southeasterly line of unnamed street commonly called 33rd Street, the grade elevation to remain at 37.50 feet.

At the southeasterly corner of the intersection of Main Street with Thirty-second Street, the grade elevation to remain at 37.00 feet.

At a point on the northeasterly line of Main Street at right angles to the last named point, the grade elevation to remain at 37.00 feet.

At a point on the northeasterly line of Main Street, 300 feet northwesterly from the northwesterly line of Pluto Street, change the grade elevation from 21.97 feet to 19.50 feet.

At a point on the southwesterly line of Main Street 300 feet northwesterly from the northwesterly line of Pluto Street, change the grade elevation from 21.97 feet to 19.50 feet.

At the intersection of Main Street with Pluto Street; at the north corner, change the grade elevation from 5.00 feet to 6.50 feet; at the west corner, change the grade elevation from 5.00 feet to 6.50 feet; at the south corner, change the grade elevation from 4.50 feet to 5.50 feet; at the east corner, change the grade elevation from 4.50 feet to 5.50 feet.

At a point on the northeasterly line of Main Street 200 feet southeasterly from the southeasterly line of Pluto Street, change the grade elevation from 3.67 feet to 3.50 feet.

At a point on the southwesterly line of Main Street, at right angles from the last named point, change the grade elevation from 3.17 feet to 3.50 feet.

At the intersection of Main Street with Rigel Street; at the north corner, change the grade elevation from 1.50 feet to 2.00 feet; at the west corner, change the grade elevation from 0.50 feet to 1.00 feet; at the south corner change the grade elevation from 0.50 feet to 1.00 foot; at the east corner, change the grade elevation from 1.50 feet to

2.00 feet.

At a point on the northeasterly line of Main Street 265 feet southeasterly from the southeasterly line of Rigel Street, change the grade elevation from 1.94 feet to 2.90 feet.

At a point on the southwesterly line of Main Street, 318.30 feet southeasterly from the southeasterly line of Rigel Street, change the grade elevation from 1.30 feet to 2.70 feet.

At the intersection of Main Street with Siva Street; at the north corner, the grade elevation to remain at 2.50 feet; at the west corner, the grade elevation to remain at 2.00 feet.

And the grade of said Main Street, between the points hereinbefore mentioned, shall have a uniform ascent and descent, and the center line of said street shall have an average elevation of the opposite curb grades.

All of said grade elevations to be above the datum line of levels, as fixed by Ordinance No. 3950 of the ordinances of said City.

That The Evening Tribune, a daily newspaper published and circulated, and of general circulation, in the said City of San Diego, be, and it is hereby designated as the newspaper in which this resolution ordering change of grade shall be published for two days, in the manner and by the persons required by law.

That the Clerk of the said City of San Diego be, and he is hereby directed to cause this resolution ordering change of grade to be published by two insertions in said daily newspaper in the manner required by law.

Passed and adopted by the said Common Council of the said City of San Diego, California, this 12th day of May, 1913, by the following vote, to-wit:

AYES---COUNCILMEN Schmidt, Manney, Benbough, Fay and Adams.

NOES---NONE.

ABSENT-NONE.

D. K. Adams,

President of the Common Council of the City of
San Diego, California.

I HEREBY CERTIFY that the above and foregoing Resolution was passed by the Common Council of the said City of San Diego, at the time and by the vote, above stated.

Allen H. Wright,

City Clerk of the City of San Diego, California, and Ex-Officio
Clerk of the Common Council of the City of San Diego.

(SEAL)

By W. E. Bartlett Deputy.

I HEREBY CERTIFY that the above and foregoing is a full, true and correct copy of Resolution No. 13840 of the resolutions of the City of San Diego, California, as adopted by the Common Council of said City on the 12th day of May, 1913.

Allen H. Wright,

City Clerk of the City of San Diego, California.

By Y. A. Jacques Deputy.

RESOLUTION CHANGING GRADE NO. 13841.

30th Street.

WHEREAS, all the acts and things required by law to confer jurisdiction upon the Common Council of the City of San Diego, California, to order the change of the grade on the east line of 30TH STREET, in said City, between the south line of Woolman Avenue and the north line of Greely Avenue, as described in Resolution of Intention No. 13237, on file in the office of the City Clerk of said City, have been done, and no protests against such proposed change or modification of grade having been filed with the Clerk of said Council, within the

time provided by law, NOW THEREFORE,

BE IT RESOLVED, that the Common Council of the City of San Diego, California, hereby orders the change and modification of the grade of said 30th Street, between said points, to be made as proposed by and described in said Resolution of Intention, as follows, to-wit:

At the southeast corner of the intersection of 30th Street with Woolman Avenue, the grade elevation to remain at 86.00 feet.

At the intersection of 30th Street with Valle Avenue; at the northeast corner change the grade elevation from 75.00 feet to 76.50 feet; at the southeast corner change the grade elevation from 73.00 feet to 76.00 feet.

At the intersection of 30th Street with Martin Avenue; at the northeast corner change the grade elevation from 68.00 feet to 73.00 feet; at the southeast corner change the grade elevation from 70.00 feet to 73.00 feet.

At the northeast corner of the intersection of 30th Street with Greely Avenue, the grade elevation to remain at 74.00 feet.

And the grade of said 30th Street, between the points hereinbefore mentioned, shall have a uniform ascent and descent, and the center line of said street shall have an average elevation of the opposite curb grades.

All of said grade elevations to be above the datum line of levels, as fixed by Ordinance No. 3950 of the ordinances of said City.

That The Evening Tribune, a daily newspaper published and circulated, and of general circulation, in the said City of San Diego, be, and it is hereby designated as the newspaper in which this resolution ordering change of grade shall be published for two days, in the manner and by the persons required by law.

That the Clerk of the said City of San Diego be, and he is hereby directed to cause this resolution ordering change of grade to be published by two insertions in said daily newspaper in the manner required by law.

Passed and adopted by the said Common Council of the said City of San Diego, California, this 12th day of May, 1913, by the following vote, to-wit:

AYES---COUNCILMEN Schmidt, Manney, Benbough, Fay and Adams.

NOES---NONE.

ABSENT-NONE.

D. K. Adams,

President of the Common Council of the City of
San Diego, California.

I HEREBY CERTIFY that the above and foregoing Resolution was passed by the Common Council of the said City of San Diego, at the time and by the vote, above stated.

Allen H. Wright,

City Clerk of the City of San Diego, California, and Ex-Officio
Clerk of the Common Council of the City of San Diego.

(SEAL)

By W. E. Bartlett Deputy.

I HEREBY CERTIFY that the above and foregoing is a full, true and correct copy of Resolution No. 13841 of the resolutions of the City of San Diego, California, as adopted by the Common Council of the City of San Diego, on the 12th day of May, 1913.

Allen H. Wright,

City Clerk of the City of San Diego, California.

By Y. A. Jacques Deputy.

RESOLUTION CHANGING GRADE NO. 13842.

Juniper Street.

WHEREAS, all the acts and things required by law to confer jurisdiction upon the Common Council of the City of San Diego, California, to order the change of the grade of JUNIPER STREET, in said City, between the east line of Third Street and the west line of Fourth Street, as described in Resolution of Intention No. 13242, on file in the office of the City Clerk of said City, have been done, and no protests against such proposed change or modification of grade having been filed with the Clerk of said Council, within the time provided by law, NOW THEREFORE,

BE IT RESOLVED, that the Common Council of the City of San Diego, California, hereby orders the change and modification of the grade of said Juniper Street, between said points, to be made as proposed by and described in said Resolution of Intention, as follows; to-wit:

At the intersection of Third Street with Juniper Street; at the northeast corner, the grade elevation to remain at 212.00 feet; at the southeast corner, the grade elevation to remain at 211.00 feet.

At a point on the north line of Juniper Street 40 feet east of the east line of Third Street, change the grade elevation from 207.50 feet to 212.20 feet; at a point on the north line of Juniper Street 20 feet east of the last named point, change the grade elevation from 205.70 feet to 212.30 feet; at a point on the north line of Juniper Street 20 feet east of the last named point, change the grade elevation from 204.80 feet to 212.40 feet; at a point on the north line of Juniper Street 20 feet east of the last named point, change the grade elevation from 204.40 feet to 212.50 feet; at a point on the north line of Juniper Street 20 feet east of the last named point, change the grade elevation from 204.70 feet to 212.60 feet; at a point on the north line of Juniper Street 20 feet east of the last named point, change the grade elevation from 205.90 feet to 212.70 feet; at a point on the north line of Juniper Street 20 feet east of the last named point, change the grade elevation from 208.20 feet to 212.80 feet.

At a point on the south line of Juniper Street 40 feet east of the east line of Third Street, change the grade elevation from 206.50 feet to 211.20 feet; at a point on the south line of Juniper Street, 20 feet east of the last named point, change the grade elevation from 204.70 feet to 211.30 feet; at a point on the south line of Juniper Street 20 feet east of the last named point, change the grade elevation from 203.80 feet to 211.40 feet; at a point on the south line of Juniper Street, 20 feet east of the last named point, change the grade elevation from 203.40 feet to 211.50 feet; at a point on the south line of Juniper Street 20 feet east of the last named point, change the grade elevation from 203.70 feet to 211.60 feet; at a point on the south line of Juniper Street 20 feet east of the last named point, change the grade elevation from 204.90 feet to 211.70 feet; at a point on the south line of Juniper Street 20 feet east of the last named point, change the grade elevation from 207.20 feet to 211.80 feet.

At the intersection of Juniper Street with Fourth Street; at the southwest corner, the grade elevation to remain at 212.00 feet; at the northwest corner, the grade elevation to remain at 213.00 feet.

And the grade of said Juniper Street, between the points hereinbefore mentioned, shall have a uniform ascent and descent; and the center line of said street shall have an average elevation of the opposite curb grades.

All of said grade elevations to be above the datum line of levels, as fixed by Ordinance No. 3950 of the ordinances of said City.

That The Evening Tribune, a daily newspaper published and circulated, and of general circulation, in the said City of San Diego, be, and it is hereby designated as the newspaper in which this resolution ordering change of grade shall be published for two days, in the

manner and by the persons required by law.

That the Clerk of said City of San Diego be, and he is hereby directed to cause this resolution ordering change of grade to be published by two insertions in said daily newspaper in the manner required by law.

Passed and adopted by the said Common Council of the said City of San Diego, California, this 12th day of May, 1913, by the following vote, to-wit:

AYES---COUNCILMEN Schmidt, Manney, Benbough, Fay and Adams.

NOES---NONE.

ABSENT-NONE.

D. K. Adams,

President of the Common Council of the City of
San Diego, California.

I HEREBY CERTIFY that the above and foregoing Resolution was passed by the Common Council of the said City of San Diego, at the time and by the vote, above stated.

Allen H. Wright,

City Clerk of the City of San Diego, California, and Ex-Officio
Clerk of the Common Council of the City of San Diego,

(SEAL)

By W. F. Bartlett Deputy.

I HEREBY CERTIFY that the above and foregoing is a full, true and correct copy of Resolution No. 13842 of the resolutions of the City of San Diego, California, as adopted by the Common Council of said City on the 12th day of May, 1913.

Allen H. Wright,

City Clerk of the City of San Diego, California.

By Y. A. Jacques Deputy.

RESOLUTION NO. 13843.

ADOPTING MAP OF SONNICHSEN'S SUBDIVISION OF LOTS 3 AND 4,

BLOCK 375, OLD TOWN, AND ACCEPTING THE ALLEY THEREIN.

BE IT RESOLVED B y the Common Council of the City of San Diego, as follows:

Said Common council hereby finds that that certain map, entitled, "Sonnichsen's Sub-division of Lots 3 and 4, Block 375, Old Town. Surveyed April, 1913, by D. A. Loebenstein, C. E." is made in the manner and form prescribed by law, and conforms to the surrounding surveys; and that said map and the subdivision of land shown thereon is hereby allowed; and said Common Council hereby accepts on behalf of the public the unnamed alley shown on said map. And said unnamed alley is hereby declared to be a public alley, and dedicated to the public use.

The Clerk of said City is hereby authorized and directed to endorse upon said map, as and for the act of this Common Council, that said alley is accepted on behalf of the public as hereinbefore stated.

Passed and adopted by the said Common Council of the said City of San Diego, California, this 12th day of May, 1913, by the following vote, to-wit:

AYES---COUNCILMEN Schmidt, Manney, Benbough, Fay and Adams.

NOES---NONE.

ABSENT-NONE.

D. K. Adams,

President of the Common Council of the City of
San Diego, California.

I HEREBY CERTIFY that the above and foregoing Resolution was passed by the Common Council of the said City of San Diego, at the time and by the vote, above stated.

Allen H. Wright,
City Clerk of the City of San Diego, California, and Ex-Officio
Clerk of the Common Council of the City of San Diego.

(SEAL)

By W. E. Bartlett Deputy.

I HEREBY CERTIFY that the above and foregoing is a full, true and correct copy of Resolution No. 13843 of the resolutions of the City of San Diego, California, as adopted by the Common Council of said City on the 12th day of May, 1913.

Allen H. Wright,
City Clerk of the City of San Diego, California.
By Y. A. Jacques Deputy.

R E S O L U T I O N N O. 1 3 8 4 4.

ADOPTING REPORT IN THE MATTER OF OPENING AND EXTENDING LONG
BRANCH AVENUE, IN THE CITY OF SAN DIEGO, CALIFORNIA.

RESOLVED BY the Common Council of the City of San Diego, as follows:

That the report of the Commissioners in the matter of the opening and extending of Long Branch Avenue, through block eighty-nine (89), of Ocean Beach Extension No. 2, in Ocean Beach, in the City of San Diego, California, filed in the office of the City Clerk of the said City on April 2nd, 1913, together with the plat accompanying said report, be, and the same are hereby confirmed, approved and adopted.

AND BE IT FURTHER RESOLVED, that the Clerk of this Common Council be, and he is hereby directed to file in the office of the County Recorder of the County of San Diego, California, a copy of the said Plat, appropriately designated.

And said Clerk is hereby directed to forward to the Superintendent of Streets of said City of San Diego, a certified copy of the report, assessment and plat of said Commissioners, as hereby finally confirmed, approved and adopted by this Common Council.

Passed and adopted by the said Common Council of the said City of San Diego, California, this 12th day of May, 1913, by the following vote, to-wit:

AYES---COUNCILMEN Schmidt, Manney, Benbough, Fay and Adams.

NOES---NONE.

ABSENT-NONE.

D. K. Adams,
President of the Common Council of the City of
San Diego, California.

I HEREBY CERTIFY that the above and foregoing Resolution was passed by the Common Council of the said City of San Diego, at the time and by the vote, above stated.

Allen H. Wright,
City Clerk of the City of San Diego, California, and Ex-Officio
Clerk of the Common Council of the City of San Diego.

(SEAL)

By W. E. Bartlett Deputy.

I HEREBY CERTIFY that the above and foregoing is a full, true and correct copy of Resolution No. 13844 of the resolutions of the City of San Diego, California, as adopted by the Common Council of the said City on the 12th day of May, 1913.

Allen H. Wright,
City Clerk of the City of San Diego, California.
By Y. A. Jacques Deputy.

R E S O L U T I O N N O. 1 3 8 4 5.

FIXING TIME FOR HEARING APPEAL IN MATTER OF PAVING C STREET, IN THE CITY OF
SAN DIEGO, CALIFORNIA, FROM THE EAST LINE OF SIXTH STREET TO THE WEST LINE

OF TWELFTH STREET.

RESOLVED By the Common Council of the City of San Diego, as follows:

That Wednesday, the 21st day of May, 1913, at 2:30 o'clock P. M. of said day, at the Council Chamber in the City Hall of said City of San Diego, be, and the same are hereby fixed as the time and place for hearing the appeal of W. P. Polhemus, M. A. Luce, A. J. Bradley, E. F. Marston, K. G. Barstow, Unitarian Society, Ivy Leatham Walsh, M. E. Church South, First M. E. Church, D. F. Phillips, St. Pauls Church and Florentine Gerichten, from the Superintendent of Street's acceptance of the work and assessment in the matter of paving C Street, in said City of San Diego, between the east line of Sixth Street and the west line of Twelfth Street, as per Resolution of Intention No. 3252.

The City Clerk of said City is hereby directed to give notice of the time and place of hearing the said appeal, also of the acts complained of; said notice to be published in The Evening Tribune, a newspaper published and circulated and of general circulation in the City of San Diego, and designated for the purpose, for a period of five (5) days.

Passed and adopted by the said Common Council of the said City of San Diego, California, this 12th day of May, 1913, by the following vote, to-wit:

AYES---COUNCILMEN Schmidt, Manney, Benbough, Fay and Adams.

NOES---NONE.

ABSENT-NONE.

D. K. Adams,

President of the Common Council of the City of
San Diego, California.

I HEREBY CERTIFY that the above and foregoing Resolution was passed by the Common Council of the said City of San Diego, at the time and by the vote, above stated.

Allen H. Wright,

City Clerk of the City of San Diego, California, and Ex-Officio
Clerk of the Common Council of the City of San Diego.

(SEAL)

By W. E. Bartlett Deputy.

I HEREBY CERTIFY that the above and foregoing is a full, true and correct copy of Resolution No. 13845 of the resolutions of the City of San Diego, California, as adopted by the Common Council of said City on the 12th day of May, 1913.

Allen H. Wright,

City Clerk of the City of San Diego, California.

By Y. A. Jacques Deputy.

R E S O L U T I O N N O . 1 3 8 4 6 .

ADOPTING MAP OF CORELLA TRACT, AND ACCEPTING

THE STREETS AND ALLEYS THEREIN.

BE IT RESOLVED By the Common Council of the City of San Diego, as follows:

Said Common Council hereby finds that that certain map, entitled, "Corella Tract, being a subdivision of a part of Pueblo Lot #267 of the City of San Diego, particularly described as follows: Beginning at a point on the N. E. line of P. L. #256, being N. 53° 49' W. 59.9 ft. from the N. E. Cor. of said P. L. #256, thence along the N. E. line of said P. L. #256, N. 53° 49' W. 814.9 ft. to a point; thence S. 36° 11' W. 555.9 ft. to a point; thence S. 53° 49' E. 874.80 ft. to a point on the S. E. line of P. L. #256; thence along said S. E. line N. 36° 11' E. 501.80 ft. to a point, being S. 36° 11' W. 54.20 ft. from the N. E. Cor. of said P. L. #256; thence N. 11° 41' W. 80.77 ft. to the point of beginning. Surveyed April 1913 by J. W. Deering, Office of Wm. O. Sanford, C. W., Consulting Engineer," is made

in the manner and form prescribed by law, and conforms to the surrounding surveys; and said Common Council hereby accepts on behalf of the public the following streets shown on said map, to-wit: Lehigh Street, Nashville Street, half of Tonopah Avenue, half of Woodlawn Avenue, and half of Paul Street, also all unnamed alleys. And said Lehigh Street, Nashville Street, portions of Tonopah Avenue, Woodlawn Avenue and Paul Street, and the unnamed alleys, are hereby declared to be public streets and alleys, and dedicated to the public use.

The Clerk of said City is hereby authorized and directed to endorse upon said map, as and for the act of this Common Council, that said streets and portions of said streets and alleys are accepted on behalf of the public, as hereinbefore stated.

Passed and adopted by the said Common Council of the said City of San Diego, California, this 12th day of May, 1913, by the following vote, to-wit:

AYES---COUNCILMEN Schmidt, Manney, Benbough, Fay and Adams.

NOES---NONE.

ABSENT-NONE.

D. K. Adams,

President of the Common Council of the City of
San Diego, California.

I HEREBY CERTIFY that the above and foregoing Resolution was passed by the Common Council of the said City of San Diego, at the time and by the vote, above stated.

Allen H. Wright,

City Clerk of the City of San Diego, California, and Ex-Officio
Clerk of the Common Council of the City of San Diego.

(SEAL)

By W. E. Bartlett Deputy.

I HEREBY CERTIFY that the above and foregoing is a full, true and correct copy of Resolution No. 13846 of the resolutions of the City of San Diego, California, as adopted by the Common Council of said City on the 12th day of May, 1913.

Allen H. Wright,

City Clerk of the City of San Diego, California.

By Y. A. Jacques Deputy.

RESOLUTION NO. 13847.

BE IT RESOLVED by the Common Council of the City of San Diego as follows:

That Resolution of Intention No. 13721, in the matter of paving and otherwise improving TWENTY-FIFTH STREET, from the south line of D Street to the north line of B Street; B STREET, from the east line of twenty-fifth Street to the east line of Twenty-eighth Street; TWENTY-EIGHTH STREET, from the north line of B Street to the north line of Beech Street; BEECH STREET, from the east line of Twenty-eighth Street to the east line of Thirtieth Street; and THIRTIETH STREET, from the north line of Beech Street to the south line of University Avenue; all in said City of San Diego, which said Resolution of Intention was passed by said Common Council on the 28th day of April, 1913, be, and the same is hereby repealed.

RESOLUTION NO. 13848.

BE IT RESOLVED, By the Common Council of the City of San Diego as follows:

That the diagram of the property affected or benefited by the proposed work or improvement to be done on ICTINUS STREET, between the west line of State Street and the southeast line of Prospect Street, in said City of San Diego, as described in Resolution No. 12087, and to be assessed to pay the expenses thereof, which said diagram has been made by the City Engineer of the City of San Diego, California, pursuant to direction from this Common Council,

and which said diagram is dated May 12th, 1913, be, and the same hereby is approved.

And the Clerk of said city is hereby directed at the time of this approval, to certify the fact and date thereof, and to immediately deliver said diagram so certified to the Superintendent of Streets of said city.

RESOLUTION NO. 13849.

BE IT RESOLVED, by the Common Council of the City of San Diego as follows:

That the diagram of the property affected or benefited by the proposed work or improvement to be done on THIRTY-FIRST STREET between the south line of "H" Street and the north line of Webster Avenue, in said City of San Diego, as described in Resolution No. 11735, and to be assessed to pay the expenses thereof, which said diagram has been made by the City Engineer of the City of San Diego, California, pursuant to direction from this Common Council, and which said diagram is dated May 8th, 1913, be, and the same hereby is approved.

And the Clerk of said city is hereby directed at the time of this approval, to certify the fact and date thereof, and to immediately deliver said diagram so certified to the Superintendent of Streets of said city.

RESOLUTION NO. 13850.

BE IT RESOLVED, By the Common Council of the City of San Diego, as follows:

That the diagram of the property affected or benefited by the proposed work or improvement to be done on "H" STREET between the east line of 16th Street and the west line of 25th Street, in said City of San Diego, as described in Resolution No. 11465, and to be assessed to pay the expenses thereof, which said diagram has been made by the City Engineer of the City of San Diego, California, pursuant to direction from this Common Council, and which said diagram is dated May 10th, 1913, be, and the same hereby is approved.

And the Clerk of said city is hereby directed at the time of this approval, to certify the fact and date thereof, and to immediately deliver said diagram so certified to the Superintendent of Streets of said city.

RESOLUTION NO. 13851.

BE IT RESOLVED, By the Common Council of the City of San Diego as follows:

That the City Engineer of the City of San Diego, California, be and he is hereby authorized and directed to furnish to this Common Council a careful estimate of the number of cubic yards of excavation and the number of cubic yards of embankment necessary to bring Sutter Street in the City of San Diego, California, for the entire width of said street, from property line to property line, from the west line of Jackdaw Street to the east line of Bellevue Subdivision, including the entire width and length of all intersections of said Sutter Street with cross streets, between said points, to its official grade and cross-section, excepting such portion of the said Sutter Street and the said intersections of streets between said points required by law to be kept in order or repair by any person or company having railroad tracks thereon;

That the said estimate shall be made in duplicate, one copy of which shall be kept on file in the office of the said City Engineer and shall, during office hours, be accessible for inspection by any person who may desire to inspect the same; that the said estimate shall include plans and specifications for said grading, and also for any and all culverts and bridges which it may be necessary to construct in doing said work.

And said City Engineer is further directed to furnish this Common Council with a description of the exterior boundaries of the district of lands to be affected and benefited by, and to be assessed to pay the costs and expenses of the aforesaid work or improvement.

R E S O L U T I O N N O. 1 3 8 5 2.

BE IT RESOLVED, by the Common Council of the City of San Diego, as follows:

That the City Engineer of the City of San Diego, California, be and he is hereby authorized and directed to furnish to this Common Council a careful estimate of the number of cubic yards of excavation and the number of cubic yards of embankment necessary to bring 29th Street in the City of San Diego, California, for the entire width of said street, from property line to property line, from the south line of "K" Street to the north line of Woolman Avenue including the entire width and length of all intersections of said 29th Street with cross streets, between said points, to its official grade and cross-section, excepting such portion of the said 29th Street and the said intersections of streets between said points required by law to be kept in order or repair by any person or company having railroad tracks thereon;

That said estimate shall be made in duplicate, one copy of which shall be kept on file in the office of the said City Engineer and shall, during office hours, be accessible for inspection by any person who may desire to inspect the same; that the said estimate shall include plans and specifications for said grading, and also for any and all culverts and bridges which it may be necessary to construct in doing said work.

And said City Engineer is further directed to furnish this Common Council with a description of the exterior boundaries of the district of lands to be affected and benefited by, and to be assessed to pay the costs and expenses of the aforesaid work or improvement.

R E S O L U T I O N N O. 1 3 8 5 3.

BE IT RESOLVED, By the Common Council of the City of San Diego, as follows:

That the City Engineer is hereby directed to furnish the Common Council with a diagram of the property affected and benefited by the work and improvement on Ictinus Street, in La Jolla, in said City of San Diego, from the west line of State Street to the southeast line of Prospect Street, as particularly described in Resolution of Intention No. 12087 and to be assessed to pay the expenses thereof.

R E S O L U T I O N N O. 1 3 8 5 4.

BE IT RESOLVED By the Common Council of the City of San Diego, as follows:

That the City Engineer is hereby directed to furnish the Common Council with a diagram of the property affected and benefited by the work and improvement on Thirty-first Street, in said City of San Diego, from the south line of H Street to the north line of Webster Avenue, as particularly described in Resolution of Intention No. 11735 and to be assessed to pay the expenses thereof.

R E S O L U T I O N N O. 1 3 8 5 5.

BE IT RESOLVED by the Common council of the City of San Diego as follows:

The City Engineer is hereby directed to furnish this Common Council with a list of the elevations for the change of grade of Arctic Street, between D Street and Harasthy Street, as recommended by said Engineer in Document No. 62513, on file in the office of the City Clerk of said City.

R E S O L U T I O N N O. 1 3 8 5 6.

BE IT RESOLVED by the Common Council of the City of San Diego as follows:

That the City Engineer be and hereby is directed to furnish the Department of Water with a contour map of the 1400 acre City Park, otherwise called Balboa Park, showing thereon all boulevards and roadways, together with all present and contemplated improvements or sections set aside for contemplated improvements, this map to be furnished at the earliest

possible date.

RESOLUTION NO. 13857.

BE IT RESOLVED by the Common Council of the City of San Diego as follows:

The City Engineer is hereby directed to furnish this Common Council with a description of the lands necessary to be taken for the opening of the proposed west Brickyard Canyon Road, in the City of San Diego, California.

RESOLUTION NO. 13858.

BE IT RESOLVED by the Common Council of the City of San Diego as follows:

The City Engineer is hereby directed to furnish this Common Council with a description of the exterior boundaries of the district of lands in said City to be affected and benefited by, and to be assessed to pay the costs, damages and expenses of the opening of the proposed west branch of the Brickyard Canyon Road, in the City of San Diego.

RESOLUTION NO. 13859.

BE IT RESOLVED by the Common Council of the City of San Diego as follows:

That the sum of \$1.00 be and it is hereby authorized to be paid to A. F. Thompson 3834 - 30th Street on Gas Permit #4410, being a duplicate of Gas Permit #4078.

RESOLUTION NO. 13860.

BE IT RESOLVED by the Common Council of the City of San Diego as follows:

That the Department of Water be and hereby is authorized to refund the sum of \$2.00 to E. C. Harrington on account of meals furnished the Superintendent and Chief Clerk at Lower Otay.

RESOLUTION NO. 13861.

BE IT RESOLVED by the Common Council of the City of San Diego as follows:

That Charles W. Shock be and hereby is appointed Overseer in the Department of Water; vice E. C. Harrington, resigned. Same to take effect May 15, 1913.

RESOLUTION NO. 13862.

BE IT RESOLVED by the Common Council of the City of San Diego as follows:

That the sum of \$17.50 be and the same is hereby ordered to be returned to E. A. Nelson, he having paid said sum for sewer permit No. 10127 to connect to main in alley, Block 280 S. D. L. and T. Co.'s Add. This alley main is not of sufficient depth for said party to connect to and he will take out a permit to connect to the sewer on Franklin Avenue later.

I HEREBY CERTIFY that the above and foregoing are full, true and correct copies of Resolutions Nos. 13847, 13848, 13849, 13850, 13851, 13852, 13853, 13854, 13855, 13856, 13857, 13858, 13859, 13860, 13861, 13862, of the resolutions of the City of San Diego, California, as adopted by the Common Council of said City on the 12th day of May, 1913.

Allen H. Wright,

City Clerk of the City of San Diego, California.

By Y. A. Jacques Deputy.

End Book # 21